

[3003]



# VICTORIA GOVERNMENT GAZETTE

Published by Authority

[Registered at the General Post Office, Melbourne, for transmission by post as a newspaper.]

No. 75]

WEDNESDAY, OCTOBER 4

[1967

## PROCLAMATIONS

*Land Act 1958.*

UNALIENATED CROWN LAND AVAILABLE FOR SETTLEMENT UNDER IMPROVEMENT PURCHASE LEASES.

### PROCLAMATION

By His Excellency the Governor of the State of Victoria and its Dependencies in the Commonwealth of Australia, &c., &c., &c.

IN pursuance of the provisions of Section 153 of the *Land Act 1958*, I, the Governor of the State of Victoria, in the Commonwealth of Australia, by and with the advice of the Executive Council of the said State, do by this Proclamation declare the unalienated Crown lands mentioned in the subjoined schedule, to be available for settlement under improvement purchase leases.

#### SCHEDULE.

County.	Parish.	Allotment.	Section.	Area.	Land Valuation.
				A. R. P.	
Bendigo .. .. .	Neilborough .. .. .	54A	H	70 0 0±	\$8 per acre
Croajingolong .. .. .	Maramingo .. .. .	4c	B	135 0 0± (Subject to Survey)	\$3 per acre
Normanby .. .. .	Killara .. .. .	5, 6, 7, 13, 14, 15 and 16	..	322 0 0±	\$20.00 per acre

Given under my Hand and the Seal of the State of Victoria aforesaid, at Melbourne, this twenty-sixth day of September, in the year of our Lord One thousand nine hundred and sixty-seven, and in the sixteenth year of the reign of Her Majesty Queen Elizabeth II.

ROHAN DELACOMBE.

(L.S.)

By His Excellency's Command,

W. J. F. McDONALD,

Minister of Lands.

GOD SAVE THE QUEEN !

*Land Act 1958.*

AREA OF LAND COMPRISED IN CERTAIN CLASSES DIMINISHED OR INCREASED.

PROCLAMATION

By His Excellency the Governor of the State of Victoria and its Dependencies in the Commonwealth of Australia, &c., &c., &c.

WHEREAS by the *Land Act 1958* it is amongst other things enacted that the Governor in Council may, by Proclamation to be published in the *Government Gazette*, at any time diminish or increase the area of land comprised in any of the classes mentioned in Part I., Division 1, Section 5, of the said *Land Act 1958*, but that the area of lands which may be sold by auction (Class 6), shall not be increased except as in certain cases in the said Act provided: Now therefore I, the Governor of the State of Victoria, in the Commonwealth of Australia, by and with the advice of the Executive Council of the said State, and in accordance with the provisions of Sections 94 and 117 of the *Land Act 1958* aforesaid, do hereby diminish or increase (as the case may be) the areas of Crown lands comprised in Classes 7 and 6 of the classes mentioned in Section 5 of the *Land Act 1958* aforesaid, to the extent set forth in the subjoined Schedule (that is to say):—

Schedule referred to  
CLASSES DIMINISHED OR INCREASED.

County.	Parish.	Allotment.	Section.	Area.	Diminished.	Increased.	Description.
					Class.	Class.	
				A. R. P.			
Gladstone ..	Kurting ..	32r	C	4 1 3	7	6	In the south of the Parish

Given under my Hand and the Seal of the State of Victoria, aforesaid, at Melbourne, this twenty-sixth day of September, in the year of our Lord One thousand nine hundred and sixty-seven, and in the sixteenth year of the reign of Her Majesty Queen Elizabeth II.

ROHAN DELACOMBE.

(L.S.)

By His Excellency's Command,

W. J. F. McDONALD,  
Minister of Lands.

GOD SAVE THE QUEEN !

*Land Act 1958.*

UNALIENATED CROWN LAND AVAILABLE FOR SETTLEMENT UNDER IMPROVEMENT PURCHASE LEASES.

PROCLAMATION.

By His Excellency the Governor of the State of Victoria and its Dependencies in the Commonwealth of Australia, &c., &c., &c.

IN pursuance of the provisions of Section 153 of the *Land Act 1958*, I, the Governor of the State of Victoria, in the Commonwealth of Australia, by and with the advice of the Executive Council of the said State, do by this Proclamation declare the unalienated Crown lands mentioned in the subjoined schedule, to be available for settlement under improvement purchase leases.

SCHEDULE.

County.	Parish.	Allotment.	Section.	Area.	Purchase Price.
Wecah .. .. .	Manpy .. .. .	26A, 29	..	A. R. P. 517 0 0±	\$15.50 per acre

Given under my Hand and the Seal of the State of Victoria aforesaid, at Melbourne this twenty-sixth day of September, in the year of our Lord One thousand nine hundred and sixty-seven and in the sixteenth year of the reign of Her Majesty Queen Elizabeth II.

ROHAN DELACOMBE.

(L.S.)

By His Excellency's Command,

W. J. F. McDONALD,  
Minister of Lands.

GOD SAVE THE QUEEN !

## ACT OF PARLIAMENT.

## PROCLAMATION

By His Excellency the Governor of the State of Victoria and its Dependencies in the Commonwealth of Australia, &c., &c., &c.

I, THE Governor of the State of Victoria, in the Commonwealth of Australia, do hereby declare that I have this day assented, in Her Majesty's name, to the Bill passed by the Parliament of the said State, the title whereof is hereunder set forth, that is to say:—

No. 7559. "An Act to apply out of the Consolidated Revenue the sum of One hundred and eight million six hundred and thirty-two thousand three hundred and eighty dollars to the service of the year One thousand nine hundred and sixty-seven and One thousand nine hundred and sixty-eight."

Given under my Hand and the Seal of the State of Victoria aforesaid, at Melbourne, this twenty-sixth day of September, in the year of our Lord One thousand nine hundred and sixty-seven, and in the sixteenth year of the reign of Her Majesty Queen Elizabeth II.

(L.S.) ROHAN DELACOMBE.

By His Excellency's Command,  
HENRY BOLTE,  
Premier.

GOD SAVE THE QUEEN!

Health Act 1958 (No. 6270).

## CONSTITUTION OF THE MELTON MEAT AREA.

## PROCLAMATION

By His Excellency the Governor of the State of Victoria and its Dependencies in the Commonwealth of Australia, &c., &c., &c.

BY virtue of the powers conferred by the Health Act 1958 (No. 6270), I, the Governor of the State of Victoria in the Commonwealth of Australia, on the recommendation of the Commission of Public Health and by and with the advice of the Executive Council of the said State, do by this my Proclamation constitute as a meat area, to be known as the Melton Meat Area, the whole of the municipal district of the Shire of Melton.

Given under my Hand and the Seal of the State of Victoria aforesaid, at Melbourne, this twenty-sixth day of September, in the year of our Lord One thousand nine hundred and sixty-seven, and in the sixteenth year of the reign of Her Majesty Queen Elizabeth II.

(L.S.) ROHAN DELACOMBE.

By His Excellency's Command,  
VANCE DICKIE,  
Minister of Health.

GOD SAVE THE QUEEN!

## BANK HOLIDAYS.

## PROCLAMATION

By His Excellency the Governor of the State of Victoria and its Dependencies in the Commonwealth of Australia, &c., &c., &c.

IN pursuance of the provisions of the Bank Holidays Act 1958, I, the Governor of the State of Victoria, in the Commonwealth of Australia, do by this my Proclamation appoint the day and date named hereunder a special day to be observed as a Bank Holiday at the place mentioned,

Bank Holiday:—

TUESDAY, THE 10TH OF OCTOBER, 1967, at Elmore.

Given under my Hand and the Seal of the State of Victoria aforesaid, at Melbourne, this third day of October, in the year of our Lord One thousand nine hundred and sixty-seven, and in the sixteenth year of the reign of Her Majesty Queen Elizabeth II.

(L.S.) ROHAN DELACOMBE.

By His Excellency's Command,  
A. G. RYLAH,  
Chief Secretary.

GOD SAVE THE QUEEN!

## PUBLIC HOLIDAYS.

## PROCLAMATION

By His Excellency the Governor of the State of Victoria and its Dependencies in the Commonwealth of Australia, &c., &c., &c.

IN pursuance of the provisions contained in Part III. of the Public Service Act 1958, I, the Governor of the State of Victoria, in the Commonwealth of Australia, by and with the advice of the Executive Council of the said State, do by this my Proclamation appoint the days and dates hereunder mentioned to be observed as Public Holidays or Public Half-Holidays (as the case may be) at the places respectively specified, viz.:—

Public Holidays:—

SATURDAY, THE 28TH OCTOBER, 1967, throughout the Shire of Myrtleford.

Public Half-Holidays from the Hour of Twelve o'clock noon:—

WEDNESDAY, THE 4TH OCTOBER, 1967, throughout the Shire of Cranbourne.

WEDNESDAY, THE 15TH NOVEMBER, 1967, throughout the Borough of Eaglehawk.

Given under my Hand and the Seal of the State of Victoria aforesaid, at Melbourne, this third day of October, in the year of our Lord One thousand nine hundred and sixty-seven, and in the sixteenth year of the reign of Her Majesty Queen Elizabeth II.

(L.S.) ROHAN DELACOMBE.

By His Excellency's Command,  
A. G. RYLAH,  
Chief Secretary.

GOD SAVE THE QUEEN!

## GOVERNMENT NOTICES

## ERRATUM.

IN Government Gazette, No. 73, of 27th September, 1967, page 2966, Public Trustee Act 1958, Notice to Creditors, next of kin and others

"Gross, Elizabeth . . . ." should read  
"Grose, Elizabeth . . . ."

## PUBLIC TRUSTEE ACT 1958 (No. 6350), SECTION 17.

I HEREBY give notice that on the 19th September, 1967, the Public Trustee filed elections to administer the following deceased persons' estates, in accordance with section 17 of the Public Trustee Act 1958:—

DAVIS, CHRISTINA CATHERINE GRANT, also known as Christina Grant Davis, late of 8 Mimosa-avenue, Huntingdale, pensioner, died 14th May, 1967.

DOYLE, JOHN PATRICK, late of Main-road, Neerim South, invalid pensioner, died 3rd July, 1967.

GLEESON, JOSEPH IGNATIUS, late of Main-road, Woori Yallock, invalid pensioner, died 2nd June, 1967.

GRACE, WILLIAM, late of Mount Royal, Parkville, pensioner, died 14th July, 1967.

SEARLE, EDNA MAVIS, late of 70 Winbourne-road, Mount Waverley, married woman, died 7th May, 1967.

STEELE, ARTHUR STANLEY, late of 173 Sycamore-street, Caulfield, military pensioner, died 19th June, 1963.

STUART, JAMES PATRICK, late of 3 Linsey-street, West Coburg, driver, died 23rd June, 1967.

A. D. DUNCAN,  
Public Trustee.

256 Flinders-street, Melbourne, 3000, 27th September, 1967.

## NOTICE.

CREDITORS, next of kin and others having claims against the estate of any of the under-mentioned deceased persons are required to send particulars of their claims to the Public Trustee, 256 Flinders-street, Melbourne, the personal representative, on or before the 12th December, 1967, after which date the Public Trustee may convey or distribute the assets, having regard only to the claims of which the Public Trustee then has notice.

ALLAN, JOHN, late of 15 Granville-street, Glenroy, process worker, died 11th August, 1967.

ARMS, ALBERT EDWARD, late of 9 Fern-avenue, Windsor, retired food provider, died 6th August, 1960.

BEECH, EDWARD ANDREW, late of 2 Chertsey-street, Surrey Hills, retired public servant, died 1st August, 1967.

CAHILL, JAMES, late of Flat 3, 3 Clifton-street, Richmond, labourer, died 13th August, 1967.

DAVIS, CHRISTINA CATHERINE GRANT, also known as Christina Grant Davis, late of 8 Mimosa-avenue, Huntingdale, pensioner, died 14th May, 1967.

DOYLE, JOHN PATRICK, late of Main-road, Neerim South, invalid pensioner, died 3rd July, 1967.

EARNEY, ALLAN BRUCE, late of Dicken's-lane, Olinda, retired gardener, died 2nd July, 1967.

EDWARDS, MAXWELL HENRY EWEN, formerly of Must-street, Portland, but late of Flat 1, 287 Barkers-road, Kew, accountant, died 1st August, 1966.

EDWARDS, WILLIAM JAMES, late of Portland, farmer, died 24th August, 1951.

FRAWLEY, BRIDGET JANE, formerly of 204 Linton-street, Ballarat, but late of 102 Ascot-street, Ballarat, spinster, died 29th December, 1966.

GLEESON, JOSEPH IGNATIUS, late of Main-road, Woori Yallock, invalid pensioner, died 2nd June, 1967.

GOLDSWORTHY, JOHN, late of 56 Marlborough-street, Fawkner, retired carpenter, died 8th July, 1962.

GRACE, WILLIAM, late of Mount Royal, Parkville, pensioner, died 14th July, 1967.

KERR, JESSIE, formerly of 35 Edinburgh-street, Newmarket, but late of 21 Crosbie-road, Murrumbecna, widow, died 23rd September, 1966.

LYONS, EMILY, formerly of 445 Elizabeth-street, Melbourne, but late of Kew, retired seamstress, died 9th June, 1967.

PATTERSON, LILIAN EVELYN, late of 23 McNamara-street, West Preston, widow, died 1st April, 1967.

ROSS, HUGH, late of 151 Munro-street, Coburg, retired tramway employee, died 28th May, 1967.

RUSSELL, WILLIAM ALEXANDER, late of Ashfield, N.S.W., retired indent agent, died 21st January, 1965.

SEARLE, EDNA MAVIS, late of 70 Winbourne-road, Mount Waverley, married woman, died 7th May, 1967.

STUART, JAMES PATRICK, late of 3 Linsey-street, West Coburg, driver, died 23rd June, 1967.

STUDDERT, ALEXANDER SPENCER, late of 21 Myrtle-street, South Yarra, labourer, died 15th July, 1967.

WALKER, NELLIE, also known as Ellen Walker, late of 5 Chaddersley-avenue, East St. Kilda, retired guest house proprietor, died 7th June, 1967.

WILSON, FLORENCE CLARA, late of Flat 1, 52 Caroline-street, South Yarra, widow, died 14th August, 1967.

A. D. DUNCAN,  
Public Trustee.

Melbourne, 27th September, 1967.

#### HOSPITALS AND CHARITIES ACT 1958 (No. 6274).

IT is hereby notified for general information that the Hospitals and Charities Commission has, under the provisions of section 50 of the above-mentioned Act, approved of the corporate name of The Try Youth Club (incorporating The William Forster Try Boys' Society) being changed to—

"TRY YOUTH CLUBS (INCORPORATING THE WILLIAM FORSTER TRY BOYS' SOCIETY)."

Dated at Melbourne this 25th day of November, 1967.

JOHN LINDELL, Chairman.

#### SURVEY CO-ORDINATION (PLACE NAMES) ACT No. 7360.

PURSUANT to the powers conferred under section 32 of the above Act, the Place Names Committee hereby gives notice of its approval of the change of name of the under-mentioned Post Office.

Shire; Location; Former Name; New Name.

Kara Kara; Carapooee; Carapooee Rail Post Office; Carapooee Post Office.

By order of the Committee.

C. E. E. BARLOW,  
Secretary.

#### Health Act 1958.

#### MEAT SUPERVISION REGULATIONS 1956.

#### ALLOCATION OF LETTER COMBINATION FOR THE BRANDING OF MEAT.

NOTICE is hereby given that the Commission of Public Health has allocated the letters "BNC" as the letters to be used in meat brands to indicate the Ballan Meat Area.

A. T. GARDNER, Secretary,  
Commission of Public Health.

Department of Health,  
Melbourne, 26th September, 1967.

#### AUCTION SALES ACT 1958.

ARARAT.—Notice is hereby given that the Annual Meeting of Justices for the Licensing of Auctioneers will be held at the Court House, Ararat, on Tuesday, 28th November, 1967, at the hour of Ten o'clock in the forenoon. Dated at Ararat, this 28th day of September, 1967.—J. L. THOMPSON, Clerk of Petty Sessions.

BALLARAT.—Notice is hereby given that the Annual Meeting of Justices for the Licensing of Auctioneers will be held at Law Courts, Ballarat, on 28th day of November, 1967, at Ten o'clock in the forenoon. Dated at Ballarat, the 28th day of September, 1967.—E. N. KINCHINGTON, Clerk of Petty Sessions.

GEELONG.—Notice is hereby given that the Annual Meeting of Justices for the Licensing of Auctioneers will be held at the Law Courts, Geelong, on Tuesday the 28th day of November, 1967, at the hour of Ten o'clock in the forenoon. Dated this 2nd day of October, 1967.—J. MILLS, Clerk of Petty Sessions.

HORSHAM.—Notice is hereby given that the Annual Meeting of the Justices for the Licensing of Auctioneers will be held at Court House, Horsham, on Tuesday, the 28th November, 1967, at Ten o'clock in the forenoon. Dated at Horsham, the 25th September, 1967.—J. M. DUFFY, Clerk of Petty Sessions.

MILDURA.—Notice is hereby given that the Annual Meeting of Justices for the Licensing of Auctioneers will be held at the Law Courts, Mildura, on Tuesday, the 28th day of November, 1967, at the hour of Ten o'clock in the forenoon. Dated at Mildura, this 29th day of September, 1967.—J. KEARNEY, Clerk of Petty Sessions.

MOE.—Notice is hereby given that the Annual Meeting of Justices for the Licensing of Auctioneers will be held at the Court House, Moe, on Tuesday, the 28th day of November, 1967, at 10.30 a.m. Dated this 28th day of September, 1967.—K. T. RYAN, Clerk of Petty Sessions.

MORWELL.—Notice is hereby given that the Annual Meeting of Justices for the Licensing of Auctioneers will be held at the Court House, Morwell, on Tuesday, the 28th day of November, 1967, at the hour of Ten thirty o'clock in the forenoon. Dated this 27th day of September, 1967.—D. L. CROFT, Clerk of Petty Sessions.

TRARALGON.—Notice is hereby given that the Annual Meeting of Justices for the Licensing of Auctioneers will be held at the Court House, Traralgon, on Tuesday, the 28th day of November, 1967, at the hour of Ten o'clock in the forenoon. Dated this 27th day of September, 1967.—D. L. CROFT, Clerk of Petty Sessions.

YARRAM.—Notice is hereby given that the Annual Meeting of Justices for the Licensing of Auctioneers, will be held at the Court House, Yarram, on Tuesday, the 28th day of November, 1967, at the hour of Ten o'clock in the forenoon. Dated at Yarram, this 29th day of September, 1967.—R. A. ISON, Clerk of Petty Sessions.

#### COLBINABBIN WATERWORKS TRUST.

#### FIXING LIMIT OF BANK OVERDRAFT.

HIS Excellency the Governor of the State of Victoria, by and with the advice of the Executive Council thereof doth by Order made on the 3rd day of October, 1967, fix the limit of the overdraft to be obtained by the Colbinabbin Waterworks Trust pursuant to the provisions of section 288 of the Water Act at Ten thousand dollars (\$10,000).

J. ROSSITER,  
Clerk of the Executive Council.

At the Executive Council Chamber,  
Melbourne, 3rd October, 1967.

Health Act 1958.

VICTORIA—DEPARTMENT OF HEALTH.

**NOTICE TO ATTEND FOR RADIOLOGICAL EXAMINATION.**

To all persons aged twenty-one years and over enrolled or resident in the Subdivisions specified hereunder in the State Electoral District of Sunshine.

TAKE notice that you are required to attend at a Department of Health X-ray unit sited in the public street at or as near as possible to the main entrance to the premises specified in this notice, at any time between the hours specified on one of the days specified and during the period specified in respect of those premises, and thereat to submit yourself to radiological examination of the chest for the purpose of ascertaining whether you may be suffering from pulmonary tuberculosis. If you have had a Chest X-ray within the last twelve months and for that reason do not wish to be examined now, you should attend the unit as directed and submit particulars of the previous examination.

SPECIFIED SUBDIVISIONS, PREMISES, PERIODS, DAYS AND HOURS.

Subdivision.	Premises.	Period.	Days.	Hours.
Sunshine ..	(1) Woolworths Store, Hampshire-road, Sunshine ..	Monday, 16th October, 1967, to Thursday, 26th October, 1967 (inclusive)	Each day during the period except Saturday, Sunday and Public Holidays	From 10 a.m. to 8.30 p.m.
	(2) Sunshine Market, Railway Parking Area, Sunshine			
	Post Office, South-road, Braybrook	Monday, 16th October, 1967, to Thursday, 19th October, 1967 (inclusive)	Each day during the period except Public Holidays	From 10 a.m. to 8.30 p.m.
	Fry's Pharmacy, 164 Churchill-avenue, Braybrook	Friday, 20th October, 1967, to Wednesday, 25th October, 1967 (inclusive)	Each day during the period except Saturday, Sunday and Public Holidays	From 10 a.m. to 8.30 p.m.
Brooklyn ..	Hubble's Store, 19 Market-place, Braybrook	Thursday, 26th October, 1967, to Monday, 30th October, 1967 (inclusive)	Each day during the period except Saturday, Sunday and Public Holidays	From 10 a.m. to 8.30 p.m.
	Cattanach's Pharmacy, 108 Millers-road, North Altona	Friday, 27th October, 1967, to Wednesday, 1st November, 1967 (inclusive)	Each day during the period except Saturday, Sunday and Public Holidays	From 10 a.m. to 8.30 p.m.
	Hayes' Pharmacy, 6 Eames-avenue, Brooklyn	Friday, 27th October, 1967, and Monday, 30th October, 1967	Friday, 27th October, 1967, Monday, 30th October, 1967	From 10 a.m. to 8.30 p.m. From 10 a.m. to 8.30 p.m.
	Central Fish Supply, Borrack Square, North Altona	Tuesday, 31st October, 1967, to Thursday, 2nd November, 1967 (inclusive)	Each day during the period except Public Holidays	From 10 a.m. to 8.30 p.m.
	Chris' Hairdressing Salon, 312 Blackshaws-road, North Altona	Tuesday, 31st October, 1967, to Friday, 3rd November, 1967 (inclusive)	Each day during the period except Public Holidays	From 10 a.m. to 8.30 p.m.
Kingsville ..	Keelans Pharmacy, 24 Wembley-avenue, Kingsville	Thursday, 2nd November, 1967, to Wednesday, 8th November, 1967 (inclusive)	Each day during the period except Saturday, Sunday and Public Holidays	From 10 a.m. to 8.30 p.m.
	Sam's Coffee Pot, cnr. Roberts and Somerville roads, Kingsville	Friday, 3rd November, 1967, to Monday, 13th November, 1967 (inclusive)	Each day during the period except Saturday, Sunday and Public Holidays	From 10 a.m. to 8.30 p.m.
	Edward John Service Station, cnr. Geelong-road and Kingsville-street, West Footscray	Monday, 6th November, 1967, to Friday, 10th November, 1967 (inclusive)	Each day during the period except Public Holidays	From 10 a.m. to 8.30 p.m.
	B.P. Service Station, Sunshine-road, Tottenham	Thursday, 9th November, 1967, to Monday, 13th November, 1967 (inclusive)	Each day during the period except Saturday, Sunday and Public Holidays	From 10 a.m. to 8.30 p.m.
	Ampol Service Station, 350 Williamstown-road, Yarraville	Monday, 13th November, 1967, to Friday, 17th November, 1967 (inclusive)	Each day during the period except Public Holidays	From 10 a.m. to 8.30 p.m.
	Woolworths Store, Canterbury-street, Yarraville	Tuesday, 14th November, 1967, to Thursday, 23rd November, 1967 (inclusive)	Each day during the period except Saturday, Sunday and Public Holidays	From 10 a.m. to 8.30 p.m.

NOTE.—Any person to whom this notice applies and who without reasonable excuse fails to comply with the requirements of the notice shall be guilty of an offence, and shall be liable to a penalty of not more than Forty dollars.

Dated this 22nd day of September, One thousand nine hundred and sixty-seven.

R. J. FARNBACH,  
Chief Health Officer.

DEPARTMENT OF MINES.

MINERAL SEARCH LICENCES GRANTED.

- 773, Mineral Search Licence; Raymond Douglas McComb; 2 square miles, Portion of Port Phillip.
- 790, Mineral Search Licence; Peter Ludlow Mahon, Noel Geoffrey Lamb, Parish of Bungal.
- 791, Mineral Search Licence; Bernard Striet, Henry Perkins; 126 acres, Parish of Canabore.
- 793, Mineral Search Licence; William Arthur Vickery; 551 acres, Parish of Canabore.
- 795, Mineral Search Licence; Geoffrey Tremlett White; 300 acres; Parish of Whanregarwen.
- 798, Mineral Search Licence; William Arthur Vickery; 30 acres, Parish of Granya.

MINERAL SEARCH LICENCE DECLARED ABANDONED.

- 776, Mineral Search Licence; Lubbert Hoekman; 2 square miles, Parishes of Buragwondue and Sargood.

J. C. M. BALFOUR,  
Minister of Mines.

MINING LEASE DECLARED VOID.

- 8136, Mineral; Murray Valley Gypsum Pty. Ltd.; 49a. 1r. 30p., Parish of Nyppo.

E. CONDON,  
Secretary for Mines.

Transport Regulation Act.  
**TRANSPORT REGULATION BOARD.**  
 HEARING OF APPLICATIONS.

**NOTICE** is hereby given that the following applications will be considered by the Transport Regulation Board at its offices at corner Lygon and Princes streets, Carlton, at 10.15 a.m. on Wednesday, 25th October, 1967:—

**ALTONA BUS LINES PTY. LTD.**, 31 Rose-street, Altona. One commercial passenger vehicle with large seating capacity, to be purchased, to operate as an additional metropolitan stage omnibus on Route 141A (Footscray-Altona) under the same terms and conditions as licences already held in the applicant company's name.

**BRIEN, J. H., & Co. PTY. LTD.**, 2 Whitehall-street, Footscray. Application for permit authority to operate any one M.C. licensed vehicle for the carriage of employees of Gloria Manufacturing Co. Pty. Ltd., Capel-street, North Melbourne, between North Melbourne Railway Station and the company's premises via Ireland-street, Hawke-street, Victoria-street and Capel-street, under contract to Gloria Manufacturing Co. Pty. Ltd.

*Time-table* (six days a week).

Depart North Melbourne Railway Station 7.30 a.m.  
 Depart Gloria Manufacturing Co. Pty. Ltd. 4.45 p.m.,  
 5.45 p.m.

**HULEATT, G. E. & E. F.**, Elizabeth-street, Edenhope. One commercial passenger vehicle (S/C. 35) to operate for the carriage of school children only between Douglas and Edenhope, under contract to the Education Department.

**IVANHOE BUS CO. PTY. LTD.**, 56 Bell-street, West Heidelberg. Application to operate Route 49A (Deepline-Ivanhoe-Mont Park) as presently operated under M.O. licences held by the applicant, with the ability to deviate service from the corner of Southern-road and Waterdale-road, via Waterdale-road, and the access roadway into the grounds of the La Trobe University.

*Time-table*.—Deviation to operate during the morning and afternoon peak period only. Details to be finalized.

**LORD, A. W.**, 78 Chapman-avenue, Glenroy; application for permit authority to operate one M.O. licensed vehicle at separate and distinct fares for the carriage of school children between the corner of Phillip-street and Inverlock-crescent, Broadmeadows, and Coolaroo State School, via Phillip-street, Railway-crescent, Stockdale-avenue, Corinella-crescent, Emerald-street, Barrys-road, Warne-street, Guildford-avenue and Westmere-crescent.

*Time-table* (School Days Only).

Depart corner Phillip-street and Inverlock-crescent 8.40 a.m.  
 Depart Coolaroo State School 3.30 p.m.

*Fares and Sections.*

1. Corner Phillip-street and Inverlock street to school: 6c.
2. Corner Barrys-road and Warne-street to school: 4c.

**LORD, A. W.**, 78 Chapman-avenue, Glenroy. Application for permit authority to operate one M.O. licensed vehicle, at separate and distinct fares, for the carriage of school children between Glenroy and the Broadmeadows High School, King William-street, Broadmeadows, via the applicant's Route 150A (Glenroy-Broadmeadows), thence via Camp-road, Railway-crescent and King William-street to school.

*Time-table* (School Days Only).

Depart Glenroy 8.20 a.m.  
 Depart Broadmeadows High School 4.00 p.m.

*Fares and Sections.*

Existing route sections and fares to apply. Extension to constitute one additional section and fare.

**MCGEARY'S PARLOR COACHES LTD.**, 211 South-road, Brighton. One commercial passenger vehicle with large seating capacity, to be purchased, to operate as an additional metropolitan special service omnibus.

**QUINCES SCENICRUISERS PTY. LTD.**, 64 Ardyne-street, Murrumbena. One commercial passenger vehicle with large seating capacity, to be purchased, to operate as an additional metropolitan special service omnibus.

**U.S. MOTORS (BELGRAVE) PTY. LTD.**, Main-street, Belgrave. One commercial passenger vehicle (S/C. 43) to operate under the same terms and conditions as existing C.O. licences in the name of the applicant company.

**APPLICATIONS** for renewal of licences as shown, by persons listed hereunder to operate under the same terms and conditions:—

**CRONIN, L. G.**, 75 Pecham-street, Glenroy; M.H.2619.  
**PEELER, M. C.**, 516 Bluff-road, Hampton; M.C.615.

Notice of any objection should be forwarded to reach the Secretary of the Board not later than Wednesday, 18th October, 1967.

Applicants are advised that it will not be necessary to appear on the hearing date specified above, unless advised in writing by the Board.

**B. P. KAY,**  
 Secretary.

Corner Lygon and Princes street, Carlton, Wednesday, 4th October, 1967.

Commercial Goods Vehicles Act.  
**TRANSPORT REGULATION BOARD.**  
 HEARING OF APPLICATIONS.

**NOTICE** is hereby given that the following applications will be considered by the Transport Regulation Board at its offices at the corner Lygon and Princes streets, Carlton, at 10.15 a.m., on Wednesday, 25th October, 1967.

**ADMIRAAL, G.**, Stewart-street, Yarram, 3971. One commercial goods vehicle (L/C. 11 cwt.) to operate throughout the State of Victoria under contract to W. H. Van Gaal—tools of trade and equipment and materials incidental to the re-erection and re-siting of portable class-rooms, toilet blocks and office blocks, excluding the carriage of materials from the Melbourne metropolitan area.

**ANDERSON, R. W. K.**, 23 Elizabeth-street, Moe, 3825. Application to vary the conditions of licence No. D.A.57614 (L/C. 59 cwt.) by deleting the existing "Special Condition" and by adding in lieu: "It is a condition of this licence that no one combination of the licensed vehicle and any trailer shall exceed 120 cwt. in load capacity."

**ANTON, B. J. R.**, Thorpdale-road, Mirboo North, 3871. One commercial goods vehicle (L/C. 104 cwt.) to operate within a 30-mile radius of the post office at Mirboo North, in the course of business as an "Agricultural Contractor"—own bulldozer and agricultural implements and sufficient fuel only for the operation of such equipment.

**APEX PLUMBING SERVICE PTY. LTD.**, 162-172 Williamson-street, Bendigo, 3550. One commercial goods vehicle (L/C. 11 cwt.) to operate: (a) Throughout the State of Victoria in the course of business as "Plumber, Sanitary Engineer and Hot Water Service Engineer" but excluding the carriage of any materials whatsoever from the City of Melbourne—tools of trade, materials and equipment incidental to own contracts. (b) Within a 50-mile radius of the chief post office at Bendigo—own goods.

**ASCOM PTY. LTD.**, 63 Queensbridge-street, South Melbourne, 3205. One commercial goods vehicle (L/C. 10 cwt.) to operate throughout the State of Victoria in the course of business as "Civil Engineers" for the purpose of supervising own contracts—tools of trade, spare parts and materials incidental to the completion of own contracts.

**ASHBY, A. & T. GRONOW**, Jefferson-avenue, Lakes Entrance, 3909. One commercial goods vehicle (L/C. 300 cwt. approximately) to operate: (a) From forest landings in the Nunnet area to sawmills at Buchan and Nowa Nowa—logs. (b) In the course of trade as "Logging Contractor and Land Clearing Contractor" within that part of Victoria east of a north/south line drawn through the Township of Heyfield—own bulldozer and associated equipment.

**BOOTS PURE DRUG CO. (AUST.) PTY. LTD.**, 33 Stewart-street, Richmond, 3121. Five commercial goods vehicles (L/C. 29 cwt. each) to operate: (a) Within a 50-mile radius of own premises at Richmond in the course of business as "Wholesale Chemists and Druggists"—own goods. (b) Throughout the State of Victoria as a "Traveller's Vehicle" for the purpose of booking orders—samples and display materials with the ability to leave a small medicinal order in an emergency.

**COOMBES SHOWER SCREENS PTY. LTD.**, 141 Brighton-street, Richmond, 3121. Two commercial goods vehicles (L/C. 11 cwt. each) to operate throughout the State of Victoria in the course of trade as "Shower Screen Manufacturers"—own glass shower screens, tools of trade and materials incidental to the installation and repairing of such screens.

- DAVIS, C. E., 9 Foley-street, Euroa, 3666. One commercial goods vehicle (L/C. 100 cwt.) to operate: (a) Within a 25-mile radius of the post office at Euroa—general goods, provided that no goods shall be carried whether by one stage or by more than one stage between places within the above radius which are more than 30 road miles apart by the nearest practicable route. (b) Within a 70-mile radius of the post office at Euroa on behalf of Euroa Clay Products—ceramic tiles.
- ELECTRONIC INDUSTRIES LTD., Astor House, 161 Sturt-street, South Melbourne, 3205. One commercial goods vehicle (L/C. 11 cwt.) to operate throughout the State of Victoria in the course of business as "Electrical and Electronic Engineers" for the purpose of installing, demonstrating, servicing and maintaining electrical appliances—electrical appliances for installation, tools of trade, spare parts and materials incidental thereto and equipment for demonstration.
- FRANCOMBE, W. R., 65 Mt. Dandenong-road, Ringwood East, 3135. Two commercial goods vehicles (L/C. 197 and 196 cwt.) to operate within a 50-mile radius from the premises of Bayview Quarries Pty. Ltd., at Montrose, solely on behalf of the said company—premixed concrete in a specially constructed agitator vehicle.
- FYFE, K., 9 Turnbull-street, Sale, 3850. One commercial goods vehicle (L/C. 80 cwt.) to operate: (a) Within a 25-mile radius of Sale, with the proviso that no one journey shall exceed 30 road miles in length—general goods. (b) From the premises of the State Electricity Commission of Victoria at Morwell to own depot at Sale, for distribution within a 5-mile radius of said depot—briquettes.
- GILBARCO AUST. LTD., 11 Anderson-road, Thornbury, 3071. One commercial goods vehicle (L/C. 11 cwt.) to operate throughout the State of Victoria for the installation and maintenance of petrol pumps, tanks and bowsers—petrol pumps, tanks, bowsers, fittings, tools of trade and equipment incidental to such installations and maintenance.
- GLEESON, S. M., Main-road, Neerim South, 3831. One commercial goods vehicle (L/C. 272 cwt.) to operate: (a) Within a 50-mile radius from the post office at Neerim South in the course of business as "Earth-moving, Logging and Agricultural Contractor"—own bulldozers and sufficient fuel only for the operation of such equipment. (b) From landings situated within a 20-mile radius from the post office at Neerim South to sawmills situated within the said radius—mill logs.
- HUTTON, J. C., Pty. Ltd., 65 High-street, Preston, 3072. One commercial goods vehicle (L/C. 35 cwt.) to operate throughout the State of Victoria in the course of business as "Bacon and Smallgoods Manufacturers" in a specially constructed insulated, refrigerated vehicle—fresh meat, cooked meats, sausages and smallgoods, with the ability to carry up to 3 cwt. of lard, dripping, cheese, canned hams and margarine.
- JOHNSON, R. A., Kinglake Central, 3763. One commercial goods vehicle (L/C. 270 cwt.) to operate: (a) Within a 20-mile radius of own premises at Kinglake Central and to and from Melbourne in the course of business as "Farmer"—own goods. (b) From forest landings within a 5-mile radius of Buxton to Brooklyn on behalf of the State Electricity Commission—poles.
- KAM, J., 14 Hazelwood-road, Traralgon, 3844. Application to vary the conditions of licence No. D.T.852 (L/C. 145 cwt.) by deleting the existing conditions and by adding in lieu: "From forest landings located within a 10-mile radius of Healesville to the premises of General Paper Mills Pty. Ltd., at Brooklyn—pulpwood."
- LIGHTBODY, A. R., 50 Portland-road, Heywood, 3304. One commercial goods vehicle (L/C. 10 cwt.) to operate throughout the State of Victoria as a "Road Contractor" for the purpose of servicing own plant and equipment—small quantities of oil and greases, tools of trade and spare parts.
- MALADY & SONS, 42 Waterloo-road, Trafalgar, 3824. One commercial goods vehicle (L/C. 168 cwt.) to operate: (a) Throughout the Shires of Narracan, Warragul, Cranbourne, Buln Buln, Berwick, Avon and Bass as a "Road Contractor"—road-making plant and materials. (b) Within a 25-mile radius of Trafalgar—general goods, with the proviso that no one journey to exceed more than 30 road miles in distance within the said radius by the nearest practicable route.
- MURRAY GOULBURN CO-OPERATIVE CO. LTD., 644 Victoria-street, North Melbourne, 3051. One commercial goods vehicle (L/C. 19 cwt.) to operate: (a) Within a 50-mile radius of the Horsham Butter Factory—butter, smallgoods, frozen fish and frozen vegetables. (b) From dairy farms within the radius in paragraph (a) above to, the Horsham Butter Factory—fresh cream and empty return containers.
- MURRAY GOULBURN CO-OPERATIVE CO. LTD., 644 Victoria-street, North Melbourne, 3051. One commercial goods vehicle (L/C. 44 cwt.) to operate: (a) Within a 50-mile radius of the Horsham Butter Factory and to Hopetoun, Kaniva and Narracoorte, S.A., and places *en route*—butter, smallgoods, frozen fish and frozen vegetables. (b) From dairy farms within the radius as in paragraph (a) above and at Hopetoun, Kaniva and Narracoorte, S.A., to the Horsham Butter Factory—fresh cream and empty return containers.
- MURRAY GOULBURN CO-OPERATIVE CO. LTD., 644 Victoria-street, North Melbourne, 3051. One commercial goods vehicle (L/C. 60 cwt.) to operate: (a) Within a 50-mile radius of the Horsham Butter Factory and to Edenhope, Apsley, Minimay and Goroke and places *en route*—butter, smallgoods, fish and frozen vegetables. (b) From dairy farms within the radius as in paragraph (a) above and at Edenhope, Apsley, Minimay and Goroke to the Horsham Butter Factory—fresh cream and empty return containers.
- MURRAY GOULBURN CO-OPERATIVE CO. LTD., 644 Victoria-street, North Melbourne, 3051. One commercial goods vehicle (L/C. 73 cwt.) to operate: (a) Within a 50-mile radius of the Horsham Butter Factory and to Harrow and Douglas and places *en route*—butter, smallgoods, frozen fish and frozen vegetables. (b) From dairy farms within the radius in paragraph (a) above and at Harrow and Douglas to the Horsham Butter Factory—fresh cream and empty return containers.
- MCLEOD, R. G., 17 George-street, St. Arnaud, 3478. One commercial goods vehicle (L/C. 108 cwt.) to operate throughout the State of Victoria in the course of business as "Marine Collector"—special wares, marine stores or old metals as designated in the *Marine Stores and Old Metals Act 1958* (No. 6303), Part 1 (3) with the proviso that the combined load capacities of both prime mover and any trailer together shall not exceed 120 cwt.
- PINGITORE, A., & G. MANCUSO., 7 George-street, Flemington, 3031. One commercial goods vehicle (L/C. 197 cwt.) to operate within a 50-mile radius of the plant of Pronto Mixed Concrete Co. Pty. Ltd. at Footscray, solely on behalf of the said company—premixed concrete in a specially constructed agitator vehicle.
- RAVIDA, F., 5 Vila-court, North Oakleigh, 3166. One commercial goods vehicle (mobile crane and 80 cwt. trailer) to operate a mobile crane within a 50-mile radius of the premises of Alan Cope Pty. Ltd., at North Clayton solely on behalf of the said company for the carriage and installation of septic tanks, tools of trade and materials incidental thereto.
- RAVIDA, F., 5 Vila-court, Oakleigh, 3166. One commercial goods vehicle (L/C. 75 cwt. and 130 cwt. trailer) to operate within a 50-mile radius of the premises of Alan Cope Pty. Ltd., at North Clayton solely on behalf of the said company for the carriage of their own manufactured concrete products, viz.—septic tanks for installation, wash troughs, grease traps, concrete pipes, box culverts, shower recess slabs, gully rings, gutterings, lawn edgings, paving slabs, steps and concrete stumps.
- STAR TWINS (1959) PTY. LTD., Kylta-road, West Heidelberg, 3081. One commercial goods vehicle (L/C. 6 cwt.) to operate: (a) Within a 50-mile radius of own premises at Heidelberg in the course of business as "Manufacturers and Distributors" of underwear—own goods. (b) Throughout the State of Victoria for the purpose of booking orders—samples and display materials with the ability to leave a sample when required.
- STEVENS, R. D., 17 Michel-street, Shepparton, 3630. One commercial goods vehicle (L/C. 8 cwt.) to operate: (a) Within a 50-mile radius of the post office at Shepparton in the course of business as an "Electrical Contractor"—electrical goods to be repaired or having been repaired. All goods to be first railed to Shepparton. (b) Within a 20-mile radius of any contract site in the State of Victoria—own goods in the course of trade as an "Electrical Contractor" to be railed to the nearest railway station.
- SUCKLING, H. R. & R. C., 26 Victoria-street, Daylesford, 3460. One commercial goods vehicle (L/C. 272 cwt.) to operate from forest landings within a 50-mile radius of own mill at Barkstead to aforesaid mill—logs.
- WILSON, C. D., & SONS, 33 Carmen-street, Dandenong, 3175. One commercial goods vehicle (L/C. 223 cwt.) to operate throughout the State of Victoria in the course of business as "House Removers"—tools of trade and sections of houses and sheds for removal from site to site.

WILSON, M. J., 41 Packham-street, Shepparton, 3630. One commercial goods vehicle (L/C. 63 cwt.) to operate throughout the State of Victoria in the course of business as "Marine Collector"—special wares, marine stores or old metals as designated in the *Marine Stores and Old Metals Act 1958* (No. 6303), Part 1, Section (3), but excluding the carriage of any such special wares, marine stores or old metals to wharves, docks or ships for shipment or export purposes, with the proviso that the combined load capacities of both prime mover and any trailer together shall not exceed 120 cwt.

YATES, M., 598 Geelong-road, Brooklyn, 3025. One commercial goods vehicle (L/C. 141 cwt.) to operate: (a) Within a 25-mile radius of the G.P.O., Melbourne, as a "Sand, Soil and Screening Supplier"—own goods. (b) From pits in the You Yangs area to places defined in paragraph (a) above—own sand and gravel. (c) From pits at Bacchus Marsh to places defined in paragraph (a) above—own river pebbles and gravel. (d) From pits at Cranbourne to places defined in paragraph (a) above—own soil. (e) From pits at Seymour to places defined in paragraph (a) above—own river pebbles.

## TOW TRUCKS.

CRAWFORDS AUTO REPAIR SERVICE, Lot 3, Canterbury-road, Bayswater, 3153. One commercial goods vehicle (to be purchased) to operate throughout the State of Victoria as a "Heavy Salvage Tow Truck" for the purpose of lifting and carrying or towing and/or repairing wrecked or disabled vehicles—tools of trade, spare parts and materials incidental thereto.

MELTON MOTORS (BOORT) PTY. LTD., Boort, 3537. One commercial goods vehicle (L/C. 74 cwt.) to operate throughout the State of Victoria as a "Tow Truck" for the purpose of lifting and carrying or towing and/or repairing wrecked or disabled vehicles—tools of trade, spare parts and materials incidental thereto.

RHOOK, R. T., PTY. LTD., High-street, Lismore, 3324. One commercial goods vehicle (L/C. 43 cwt.) to operate as a "Tow Truck" within a 20-mile radius of the post office at Lismore for the purpose of lifting and carrying or towing and/or repairing wrecked or disabled vehicles—tools of trade, spare parts and materials incidental thereto.

APPLICATIONS for renewal of licences as shown by persons listed hereunder to operate under the same terms and conditions from the expiry shown in each case.

ADAMS, WILLIAM, TRACTORS PTY. LTD., Nantilla-road, Clayton North, 3168; D.A.512/6; 21st November, 1967; 10 cwt.

ARMOURD ESCORTS PTY. LTD., corner Arden and Lothian streets, North Melbourne, 3051; D.A.37566; 16th November, 1967; 8 cwt.

ARMOURD ESCORTS PTY. LTD., Corner Arden and Lothian streets, North Melbourne, 3051; D.A.37566/4; 14th October, 1967; 11 cwt; D.A.37566/5; 14th October, 1967; 11 cwt.

AUTOMATIC MUSIC SYSTEMS (VIC.) PTY. LTD., 284 Wellington-street, Collingwood, 3066; D.A.50638; 18th November, 1967; 11 cwt.

BALTIC SIMPLEX MACHINERY CO. LTD., 210 Hall-street, Spotswood, 3015; D.A.37341/1; 9th November, 1967; 15 cwt.

BARKLA BROS., Lyons-street, Newstead, 3462; D.A.47073; 9th September, 1967; 64 cwt.

BENDIGO TELEVISION MAINTENANCE PTY. LTD., 19 Queen-street, Bendigo, 3550; D.A.57276/1; 9th November, 1967; 17 cwt.

BREUER, L. J., & Co., 29 Wilson-street, Horsham, 3400; D.A.5195; 16th November, 1967; 11 cwt.

CHRISTIE, M. S., 59 Victoria-street, Hastings, 3915; D.A.17870/3; 18th November, 1967; 147 cwt.

COMMUNICATION SYSTEMS OF AUST., PTY. LTD., 87 Race-course-road, North Melbourne, 3051; D.A.37398; 9th November, 1967; 10 cwt; D.A.37398/2; 9th November, 1967.

CONVENT OF THE GOOD SHEPHERD, St. Aidan's-road, Bendigo, 3550; D.A.884/6; 9th November, 1967; 16 cwt.

DETNR MOTORS PTY. LTD., Murphy-street, Wangaratta, 3677; D.A.49502; 18th November, 1967; 40 cwt.

DICKINS, S. E., PTY. LTD., 16 Nicholson-street, East Brunswick, 3057; D.A.28229/9; 11th November, 1967; 11 cwt.

DONALD, G. C., 41 Purltell-street, East Bentleigh, 3165; D.A.39489/1; 18th November, 1967; 134 cwt.

DOODT, N., & SONS PTY. LTD., Creswick-road North, Ballarat, 3350; D.A.24214/1; 9th November, 1967; 299 cwt.

DUNLOP TYRE SERVICE (BAIRNSDALE) PTY. LTD., 237 Main-street, Bairnsdale, 3875; D.A.60416/8; 23rd November, 1967; 19 cwt.

DUNLOP TYRE SERVICE (SHEPPARTON) PTY. LTD., 361 Wyndham-street, Shepparton, 3630; D.A.60416/17; 16th November, 1967; 8 cwt.; D.A.60416/18; 16th November, 1967; 8 cwt.

FINLAYSON, J. R., & SON, Box 16, Shepparton, 3630; D.A.1076/1; 5th November, 1967; 10 cwt.

FOX, A. H., PTY. LTD., 493 Mount Alexander-road, Moonee Ponds, 3039; D.A.35038/4; 5th November, 1967; 10 cwt.

GIBSON, E. J., 16 Tracey-street, Doncaster, 3108; D.A.37452; 9th November, 1967; 144 cwt.

GILBARCO AUST. LTD., 11 Anderson-road, Thornbury, 3071; D.A.1144/9; 26th November, 1967; 20 cwt.; D.A.1144/10; 26th November, 1967; 20 cwt.

GREEN, F., Standish-street, Myrtleford, 3737; D.A.48511/1; 5th November, 1967; 79 cwt.

GUNN, B. J., 62 Vine-street, Bendigo, 3550; D.A.50474; 18th November, 1967; 11 cwt.

HAWKING, C. R., 11 Hawkins-street, Kyabram, 3620; D.A.37555; 16th November, 1967; 119 cwt.

HILL, G. L., 138-140 Manifold-street, Camperdown, 3260; D.A.50632; 18th November, 1967; 9 cwt.; D.A.50632/1; 18th November, 1967; 6 cwt.; D.A.50632/3; 18th November, 1967; 11 cwt.; D.A.50632/5; 18th November, 1967; 8 cwt.

KELSALL, J. R., High-street, Cranbourne, 3977; D.A.15056/1; 27th July, 1967; 150 cwt.

LARSON, A. A. P., Carlisle River, 3239; D.A.1472; 28th November, 1967; 11 cwt.; D.A.1472/1; 28th November, 1967; 131 cwt.

MAWSON, E. B., & SONS, PTY. LTD., 141 King George-street, Cohuna, 3568; D.A.30119/17; 3rd November, 1967; 11 cwt.

MCCOMBE, G. J., 92 Kennedy-street, Euroa, 3666; D.A.50134; 5th November, 1967; 8 cwt.

NATIONAL CASH REGISTER CO., PTY. LTD., THE, 124 Russell-street, Melbourne, 3000; D.A.1707/2; 24th October, 1967; 11 cwt.

PARKES, R. E. and J. F., 18 Geelong-road, Ballarat, 3350; D.A.37660; 23rd November, 1967; 10 cwt.

PERMEWAN WRIGHT LTD., 147-179 Alexandra-parade, Abbotsford, 3067; D.A.1809/27; 18th November, 1967; 79 cwt.; D.A.1809/28; 18th November, 1967; 6 cwt.

PHELAN, W., & SONS PTY. LTD., 157 High-street, Maryborough, 3465; D.A.3633/21; 18th November, 1967; 15 cwt.; D.A.3633/22; 18th November, 1967; 16 cwt.; D.A.3633/23; 18th November, 1967; 12 cwt.

ROSS, H. G., 19 Queen-street, Bendigo, 3550; D.A.37187; 9th November, 1967; 5 cwt.

TRANS OTWAY LIMITED, cnr. Ryrrie and Fenwick streets, Geelong, 3220; D.A.2179/31; 5th November, 1967; 269 cwt.

WHITE, F. D., & SONS, cnr. Dalmahoy and Buchanan streets, Bairnsdale, 3875; D.A.50618; 18th November, 1967; 10 cwt.; D.A.50618/1; 18th November, 1967; 9 cwt.

YOUNG, W. H., & SONS, 182 High-street, Shepparton, 3630; D.A.35594/12; 28th October, 1967; 139 cwt.; D.A.35594/13; 28th October, 1967; 145 cwt.

## TIMBER RENEWAL.

RUSSELL, H. J., 9 Flinders-road, Longwarry, 3816; T.T.D.337; 14th January, 1967; 314 cwt.

## TOW TRUCK RENEWALS.

ANSETT MOTORS PTY. LTD., 210 Gray-street, Hamilton, 3300; D.A.23228; 21st November, 1967; 70 cwt.

ONE MILE MOTORS, Templeton-street, Wangaratta, 3677; D.A.50704; 18th November, 1967; 49 cwt.

BERKIN, L. C. (trading as Wortley Motors), Elizabeth-street, Edenhope, 3318; T.D.A.54123/1; 21st November, 1967; 30 cwt.

## RENEWAL WITH VARIATION.

APPLICATION by the person listed hereunder for renewal of the licence listed with variation of conditions in the manner set out opposite the name.

DUNGEY, G. F., 4 Warde-street, Bairnsdale, 3875; D.A.37210; 9th November, 1967; application to renew and vary the conditions of licence No. D.A.37210 (L/C. 80 cwt.) by adding an additional paragraph "(c) Within a 50-mile radius of own farm at Crooked River in course of business as 'Primary Producer'—own goods."

Notice of any objections should be forwarded to reach the Secretary of the Board not later than Wednesday, 18th October, 1967.

Applicants are advised that it will not be necessary to appear on the hearing date specified above, unless advised, in writing, by the Board.

B. P. KAY,  
Secretary.

Corner Lygon and Princes streets, Carlton, 3053, 4th October, 1967.



Process Servers and Inquiry Agents Act 1958.

APPLICATIONS FOR LICENCES LODGED WITH CLERKS OF COURTS.

BY direction of the Chief Secretary, the subjoined lists of "new" applications for process servers' and inquiry agents' licences are published for general information.

Applicant.	Address.	Court.	Tentative Date of Hearing of Application.
<i>Inquiry Agents' Licences.</i>			
Brown, Lloyd George .. .. .	146 Burwood-road, Hawthorn .. .. .	Hawthorn .. .. .	18.10.67
Bruinewoud, Frank Martin .. .. .	20 Manuka-street, South Oakleigh .. .. .	Oakleigh .. .. .	13.10.67
<i>Process Servers' Licences.</i>			
Bailey, Thomas Phillip .. .. .	75 Murlong-street, Swan Hill .. .. .	Swan Hill .. .. .	17.10.67

Attention is directed to the provisions of the above Act and regulations thereunder relating to the lodgement of objections to applications.

Chief Secretary's Office,  
Melbourne, 3rd October, 1967.

E. L. RICHARDSON, Registrar,  
Process Servers and Inquiry Agents.

The Tobacco Leaf Industry Stabilization Act 1966.

TOBACCO QUOTAS.

IN pursuance of the provisions of the Tobacco Leaf Industry Stabilization Act 1966 the Tobacco Quota Committee appointed under the said Act hereby makes it known that during the seasonal year ending 30th September, 1967, amounts of the growers' basic quotas tabulated below have been altered in the manner shown.

Department of Agriculture,  
Melbourne.

WALTER J. B. McDONALD,  
Chairman.

Name of Quota Holder.	Quota No.	Amount of Quota Allotted.		Alteration Authorized.
		from (lb.)	to (lb.)	
W. Ardern .. .. .	015	11,000	11,400	T.Q.C.
H. K. Armstrong .. .. .	019	8,900	10,000	T.Q.C.
A. and G. Bonacci .. .. .	063	7,400	8,400	T.Q.C.
R. Bortolotto .. .. .	086	6,600	10,000	T.Q.C. 1,400 lb. T.Q.A.T. 2,000 lb.
M. Braumann .. .. .	091	5,600	7,500	T.Q.C.
A. Broz .. .. .	093	4,500	6,000	T.Q.C.
C. Brun .. .. .	095	9,300	10,000	T.Q.C.
E. F. Burrowes .. .. .	097	5,400	8,000	T.Q.C.
G. M. Burrowes .. .. .	099	6,700	8,000	T.Q.C.
D. Cavedon .. .. .	131	8,000	10,000	T.Q.C.
G. Cavicchiolo and Sons .. .. .	137	8,000	10,000	T.Q.C.
A. Cerminara .. .. .	141	9,500	10,000	T.Q.C.
A. Costanzo .. .. .	181	4,000	7,000	T.Q.C.
P. Costantino and Sons .. .. .	183	24,700	26,900	T.Q.A.T.
R. T. Deering .. .. .	225	6,700	10,000	T.Q.C.
R. Di Ramacca .. .. .	255	6,100	10,000	T.Q.C. 1,900 lb. T.Q.A.T. 2,000 lb.
G. Frasca and Sons .. .. .	303	45,300	33,300	T.Q.C.
B. F. Gibson and N. W. Honeychurch .. .. .	328	13,800	16,800	T.Q.A.T.
G. and B. Guizzo .. .. .	345	5,500	7,000	T.Q.C.
G. W. Hardy .. .. .	365	4,600	6,000	T.Q.C.
G. and C. and F. Iaria .. .. .	391	28,100	12,000	T.Q.C.
A. E. Jones .. .. .	415	4,200	6,000	T.Q.C.
A. E. Jones .. .. .	415	6,000	Nil	T.Q.C.
D. H. King .. .. .	431	4,000	6,000	T.Q.C.
R. C. Kneebone .. .. .	443	13,700	Nil	T.Q.C.
P. Laffey .. .. .	451	4,000	6,000	T.Q.C.
F. J. Lamson .. .. .	453	8,000	Nil	T.Q.C.
A. Longo and S. Mancuso .. .. .	469	39,800	Nil	T.Q.C.
J. Longo .. .. .	473	8,100	10,000	T.Q.C.
R. and L. Martinelli .. .. .	564	8,100	10,000	T.Q.C.
A. M. and L. and D. M. Milne .. .. .	597	42,700	48,400	T.Q.A.T.
A. H. Murtagh .. .. .	625	4,000	6,000	T.Q.C.
J. M. Orton .. .. .	661	7,400	10,000	T.Q.C.
K. W. Ottrey .. .. .	669	12,000	16,600	T.Q.C.
G. and F. Paccagnan .. .. .	683	8,100	12,500	T.Q.C. 1,900 lb. T.Q.A.T. 2,500 lb.
E. and A. Rae .. .. .	763	4,000	6,000	T.Q.C.
C. and S. Rigoni .. .. .	781	19,600	20,100	T.Q.C.
A. and D. Rigoni .. .. .	785	41,300	46,500	T.Q.A.T.
G. and A. Russo .. .. .	813	8,000	10,000	T.Q.C.
M. and S. Scalzo .. .. .	837	7,300	10,000	T.Q.C.
T. C. Spink .. .. .	871	6,800	10,000	T.Q.C.
I. A. Swinburne .. .. .	873	36,400	39,800	T.Q.A.T.
E. and L. Walkear .. .. .	945	8,700	10,000	T.Q.C.
P. Weston .. .. .	959	4,000	5,000	T.Q.C.

N.B.—T.Q.C. means Tobacco Quota Committee.

T.Q.A.T. means Tobacco Quota Appeals Tribunal.

The Tobacco Leaf Industry Stabilization Act 1966.

TOBACCO QUOTAS.

IN pursuance of the provisions of the Tobacco Leaf Industry Stabilization Act 1966 the Tobacco Quota Committee appointed under the said Act has determined that the following growers' basic quotas applied in respect of tobacco leaf produced in Victoria during 1966-67 on land nominated in the respective applications. The growers' basic quotas listed below are additional to those published in the Victoria Government Gazette No. 91 dated 7th December, 1966.

Department of Agriculture,  
Melbourne.

WALTER J. B. McDONALD,  
Chairman.

Name of Quota Holder.	Quota No.	Amount of Quota Allotted (lb.)
S. and G. Adamo .. .. .	002	25,400
Mario Antonello .. .. .	013	30,000
R. Bortolotto .. .. .	086	6,600
P. and A. Caponecchia .. .. .	114	82,200
J. T. Dean .. .. .	223	8,000
Carmine De Grazia (Senior) .. .. .	238	21,000
S. and G. Di Benedetto .. .. .	248	12,000
L. and A. Felice .. .. .	279	66,500
G. Filippone .. .. .	287	22,200
B. F. Gibson and N. W. Honeychurch .. .. .	328	13,800
A. Gigliotti .. .. .	337	23,400
G. and C. and F. Iaria .. .. .	392	16,100
M. J. and A. Judd .. .. .	419	30,200
J. L. King .. .. .	433	18,400
R. E. McInnes .. .. .	522	10,000
S. Mancuso .. .. .	542	39,800
R. and L. F. Martinelli .. .. .	564	8,100
G. and P. Marvilla .. .. .	566	13,700
V. Minutello .. .. .	603	55,200
Mummary Bros. .. .. .	617	44,500
C. and V. Notarianni and A. Torcaso .. .. .	659	15,700
K. W. Ottrey .. .. .	669	12,000
Giuseppe Piazza .. .. .	721	30,900
F. J. Rizzato .. .. .	794	6,000
Roso and Palezza Pty. Ltd. .. .. .	799	115,900

COMPANIES ACT 1961.

NOTICE is hereby given in pursuance of section 308 (2) and 308 (3) of the Companies Act 1961, that at the expiration of three months from the date hereof the names of the following Companies will, unless cause is shown to the contrary, be struck off the Register and the said Companies will be dissolved.

Dated this 29th day of September, 1967.

E. B. MITCHAM,  
Assistant Registrar of Companies.

Companies Office,  
Melbourne.

COMPANIES ABOVE REFERRED TO.

Name of Company.	Number of Registration.
Paray Paris Pty. Ltd. .. .. .	17796
Bunbury Pty. Ltd. .. .. .	19761
H.S. Binding Pty. Ltd. .. .. .	20051
Manon Shoes Pty. Ltd. .. .. .	21854
Suzette Shoes Pty. Ltd. .. .. .	23578
Narracan Hotels Pty. Ltd. .. .. .	24743
Stylecraft Jewellery Pty. Ltd. .. .. .	25763
Kelverne Pty. Ltd. .. .. .	26625
Getroz Pty. Ltd. .. .. .	29330
Highland Plant Pty. Ltd. .. .. .	33517
Snowline Hotel Pty. Ltd. .. .. .	34913
J. R. Rayner Constructions Pty. Ltd. .. .. .	37986
W. A. Dewhurst Holdings Pty. Ltd. .. .. .	44219
Dennis C. Payne Pty. Ltd. .. .. .	45107
Emzed Investments Pty. Ltd. .. .. .	45879
Northcote Food Houses Pty. Ltd. .. .. .	46624
Griffin's (Dandenong) Pty. Ltd. .. .. .	47789
Griffin's (Moonee Ponds) Pty. Ltd. .. .. .	47790
Outback Freightng Co. Pty. Ltd. .. .. .	48197
Darriman Lime Pty. Ltd. .. .. .	52166
Jory Henwood Transport Pty. Ltd. .. .. .	52660
Talisman Building & Contracting Co. Pty. Ltd. .. .. .	54983
Hegly Investments Pty. Ltd. .. .. .	55188
Hubbard Association of Scientists International (Victoria) Pty. Ltd. .. .. .	58958
Personnell Transfers Universal Pty. Ltd. .. .. .	63576
Ian L. Malcolm Pty. Ltd. .. .. .	63668
The Birthday Mining Co. N.L. .. .. .	M10518

Motor Car Act 1958.

APPROVAL OF PROTECTIVE HELMET FOR MOTOR CYCLISTS.

NOTICE is hereby given that the undermentioned protective helmet has been approved by me as complying with Section 31(1) of the Motor Car Act 1958.

Trade Name.	Submitted By.	Approval No.
Everoak ..	Melbourne Motor Cycle Co. Pty. Ltd., 183 Clarendon-street, South Melbourne	H.7

R. H. ARNOLD,  
Chief Commissioner.

POLICE OFFENCES ACT 1958.

IN pursuance of the powers conferred upon the Chief Secretary by sub-section (3) of section 184 of the Police Offences Act 1958, I do by this notice grant exemption from compliance with sub-sections (1) and (2) of section 184 of the said Act with respect to the publication "Wyatt's Hurricane", distributed by Colorgrave Publications, 61 Flinders-lane, Melbourne.

JAMES W. MANSON,  
for Chief Secretary.

Chief Secretary's Office,  
Melbourne, 29th September, 1967.

Police Regulation Act 1958, Section 122.

SALE OF UNCLAIMED AND CONFISCATED LIQUOR.

AN auction of unclaimed and confiscated liquor in the possession of Police will be held at the premises at 193 Spring-street, Melbourne, at 10 a.m., on Tuesday, 17th October, 1967.

R. H. ARNOLD,  
Chief Commissioner.

## STATE RIVERS AND WATER SUPPLY COMMISSION.

LICENCES TO DIVERT WATER AND CUT RACES PURSUANT TO THE PROVISIONS OF SECTION 204 OF THE WATER ACT 1958. (AS AMENDED)

THE Governor in Council has approved of the granting by the State Rivers and Water Supply Commission of licences as detailed hereunder for the term of years from the date specified in each case to the persons named in the following Schedule :—

## SCHEDULE.

Licence No.	Term of Licence and Commencing Date.	Name and Address of Person to Whom Licence is to be Granted.	Source of Supply.	Area Authorized to be Irrigated Per Annum.	Volume of Water Authorized to be Diverted Per Annum.
607	Four years from 1.7.67 ..	Rae Augustus Barry, Mary Jean Barry and Rae Francis Barry, Echuca ..	River Murray ..	acres. 150	ac. ft. 300
2285	Four years from 1.7.67 ..	Jeffrey Vernon Ffrost and Lorraine Ffrost, Echuca	River Murray ..	30	60

In each case, the annual fee payable in respect of each acre-foot of water authorized to be diverted is the equivalent of one-half of the irrigation charge per acre-foot fixed in the Goulburn-Murray Irrigation District for the preceding financial year.

Office of the State Rivers and Water Supply Commission,  
Melbourne, 3rd October, 1967.

G. W. LEWIS, Secretary,  
State Rivers and Water Supply Commission.

## Water Act 1958.

STATE RIVERS AND WATER SUPPLY COMMISSION.  
BAXTER-PEARCEDALE, CRANBOURNE, FRANKSTON-MORNINGTON,  
LONGWARRY AND WESTERNPORT URBAN DISTRICTS.

NOTICE to owners of tenements in the under-mentioned streets in the above-mentioned Urban Districts and the private streets, lanes, courts and alleys opening thereto:—

## BAXTER-PEARCEDALE URBAN DISTRICT.

## Baxter.

Station-crescent, from end of existing main (opposite lot 37) to a point opposite lot 106, about 5 chains north-easterly.

## CRANBOURNE URBAN DISTRICT.

## Cranbourne.

Circle Drive South—from end of existing main (opposite lot 108) to a point opposite lot 106, about 3 chains easterly from Ainsleigh-street.  
Clarendon-street, from Jillian-street to a point opposite lot 499, about 2 chains westerly.  
Harry-street, from end of existing main (opposite lot 57) to a point opposite lot 175, about 1 chain southerly from Cranbourne-drive.  
Loch-street, from end of existing main (opposite lot 96) to a point opposite lot 119, about 2½ chains easterly from Barkly-street.  
Lurline-street, from Campbell-parade to a point opposite lot 140, about 7 chains northerly.  
Russell-street, from Lyall-street to a point opposite lot 19, about 3 chains southerly.  
Sladen-street, from end of existing main (opposite lot 284) to a point opposite lot 288, about 6 chains easterly from Taylor-street.

## FRANKSTON-MORNINGTON URBAN DISTRICT.

## Frankston.

Ashleigh-avenue, from end of existing main (opposite lot 320) to end of main, about 1½ chains generally south-westerly.  
Belar-avenue, from Banyan-drive to a point opposite lot 25, about 2 chains southerly.  
Bidgee-street.  
Boundary-road, from Cranbourne-road to Edward-street.  
Campbell-street.  
Coprosmia-avenue, from Kurong-avenue to a point opposite lot 78, about 4 chains south-easterly, thence one-half chain south-westerly.  
Culcairn-drive, from end of existing main (opposite lot 26) to Lawson-road.  
Hadley-street, from end of existing main (opposite lot 26) to a point opposite lot 61, about 7½ chains south-westerly and 1 chain north-westerly from Braemer-street.  
Jacana-avenue, from Campbell-street, to—  
(i) a point opposite lot 13 about 1½ chains westerly; and  
(ii) a point opposite lot 7 about 2 chains easterly.  
Hunter-court.

Wangarra-road, from end of existing main (opposite lot 5) to a point opposite lot 7, about 2 chains generally south-easterly from Hunter-court.

## Langwarrin.

Athol-court, from Warrandyte-road, to a point opposite lot 9, about 15½ chains easterly.  
Beech-street, from Long-street, to a point opposite lot 50, about 4½ chains generally westerly.  
Cranbourne-road (North Side), from Lindrum-road to Warrandyte-road.  
Cranbourne-road (South Side)—  
(i) from Lloyd-street to John-street;  
(ii) from Lloyd-street to a point opposite lot 3, about 1½ chains south-westerly.  
Edward-street from Boundary-road to Veronica-street.  
Glazebury-court, from Veronica-street to Moate-street.  
John-street, from Cranbourne-road to a point opposite lot 18, about 9½ chains southerly.  
Lloyd-street, from Cranbourne-road to a point opposite lot 42, about 11 chains southerly, thence 1½ chains easterly.  
Long-street, from Cranbourne-road to Beech-street.  
Margaret-street, from John-street, to a point opposite lot 9, about 9½ chains easterly.  
Moate-street—  
(i) from Long-street, to a point opposite lot 37, about 5 chains north-westerly;  
(ii) from Glazebury-court to a point opposite lot 6, about 4½ chains generally northerly.  
Veronica-street, from Cranbourne-road to Edward-street.  
Warrandyte-road, from Cranbourne-road to a point opposite lot 5, about 14½ chains southerly from Cranhaven-road.

## Mornington.

Cooba-court.  
Currawong-street, from Taranna-street to a point opposite lot 61, about 7 chains generally south-easterly.  
Grahme-street, from Diane-street to a point opposite lot 1, about 2½ chains northerly.  
Illowa-street, from Robertson-drive to a point opposite lot 22, about 4 chains generally north-easterly.  
Mitchell-street, from end of existing main (opposite lot 58) to a point opposite lot 67, about 3 chains north-easterly from Burnett-street.  
Nepean Highway (Service Road), from Robertson-drive to—  
(i) a point opposite lot 62, about 6 chains south-westerly; and  
(ii) a point opposite lot 77, about 7 chains north-easterly.  
Robertson-drive, from Nepean Highway to a point opposite lot 31, about 15 chains south-easterly.  
Taranna-street, from Robertson-drive to a point opposite lot 30, about 11 chains generally north-easterly.  
Warrarah-street, from Robertson-drive to a point opposite lot 8, about 6 chains south-westerly.

*Mount Eliza.*

Acunha-street, from Volitans-avenue to a point opposite lot 135, about 4 chains north-easterly.  
 Gillards-road, from Sunset-crescent to a point opposite lot 2, about 15½ chains generally north-westerly.  
 Moorna-court.  
 Nepean Highway (East Side), from end of existing main (opposite lot 71, lodged plan 40704) to a point opposite lot 74, lodged plan 40704, about 7½ chains generally southerly.

*Mount Martha.*

Bareena-drive, from Foulton-road to McGowan-road.  
 Bentons-road, from Dunns-road to Karina-street.  
 Karina-street, from Bentons-road to a point opposite lot 67, about 13½ chains north-westerly.  
 Kiandra-street, from Bentons-road to a point opposite lot 38, about 13 chains north-westerly.  
 Maude-street, from Ernest-street to a point opposite lot 20 about 4½ chains north-easterly.

*Seaford.*

Fulton-road, from end of existing main (opposite lot 1) to Gillards-road.  
 Martha-street, from Wells-road to a point opposite lot 78, about 5 chains north-westerly.  
 Moorna-court.

LONGWARRY URBAN DISTRICT.

*Longwarry.*

Drouin-road, from end of existing main (opposite allotment 10, Section 10) to a point opposite allotment 12, Section 10, about 6½ chains north-easterly.

WESTERNPORT URBAN DISTRICT.

*Hastings.*

Spring-street, from Victoria-street to a point opposite lot 1, about 7½ chains westerly.  
 William-street, from end of existing main (opposite lot 22) to Spring-street.

The main pipe in the said streets being laid down, the owners of all tenements situated as above are hereby required, on or before the 1st day of December next to cause proper pipes and stop cocks to be laid, so as to supply water within such tenements from the main pipe.

G. W. LEWIS, Secretary,  
 State Rivers and Water Supply Commission.  
 Melbourne, 29th September, 1967.

SEWERAGE AUTHORITIES.

APPOINTMENT OF AUDITORS.

HIS Excellency the Governor of the State of Victoria, by and with the advice of the Executive Council thereof doth by Order made on the 3rd day of October, 1967, and in pursuance of the provisions of the *Sewerage Districts Act 1958* (No. 6368), appoint the persons whose names appear hereunder, being auditors holding certificates of competency from the Municipal Auditors' Board under the *Local Government Act 1958*, to audit and report on the accounts of the Sewerage Authorities set opposite their names, for the periods shown, the remuneration to be determined, and that an amount for expenses and allowances shall be payable to the Auditor not exceeding the following:—

1. (a) Fares incurred by himself and assistants employed on the audit, or
- (b) An allowance of ten cents per mile if he travels by car, and
2. An amount of \$7.60 per day for himself and each assistant when the work of the audit makes it impracticable to return home daily.

AUDITORS APPOINTED TO CONDUCT AN AUDIT OF THE ACCOUNTS OF SEWERAGE AUTHORITIES FOR THE PERIODS SHOWN HEREUNDER.

*Authority; Period; Name of Auditor.*

Cobram; from 15th July, 1964 to 30th September, 1967; H. W. McCutcheon, 34 Queen-street, Melbourne.

Coleraine; from 19th March, 1963 to 30th September, 1967; L. P. Smart, care of G. Marquand and Sons, 51 Queen-street, Melbourne.

Drouin; from 13th April, 1965 to 31st December, 1967; L. R. Shepherd, 411 Collins-street, Melbourne.

Yallourn North; from 18th May, 1965 to 31st December, 1967; K. W. Steedman, Goodman-street; Bairnsdale.

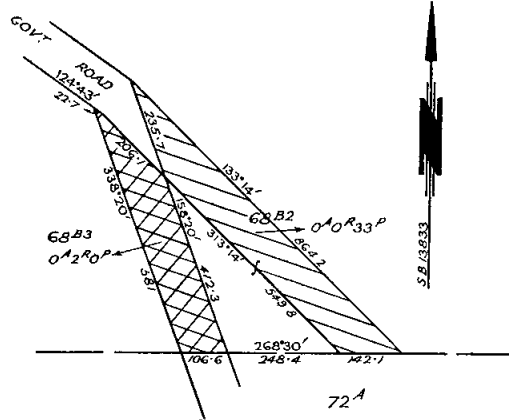
J. ROSSITER,  
 Clerk of the Executive Council.

At the Executive Council Chamber,  
 Melbourne, 3rd October, 1967.

SHIRE OF WOORAYL.  
 ROAD DEVIATION ORDER.

PURSUANT to the provisions of sections 522 and 526 of the *Local Government Act 1958*, the Council of the Shire of Woorayl hereby directs that the land in the Parish of Tarwin, indicated by hatching on the diagram endorsed hereon, which has been purchased, taken or acquired by it, shall be a public highway on and from the date of publication of this Order in the *Government Gazette*, and declares that such land shall be a public highway in lieu of the land indicated by cross hatching on the said diagram.

Dated the 8th day of September, 1967.



*The Measurements are in LINKS*

The common seal of the President, Councillors and Ratepayers of the Shire of Woorayl was affixed, in the presence of—

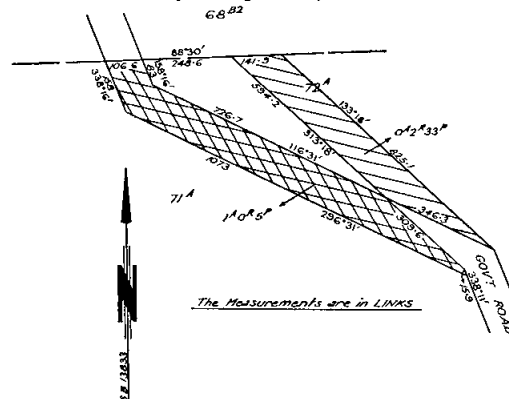
(SEAL) W. J. HINDS, President.  
 P. J. BUCKLEY, Councillor.  
 K. G. BRYDON, Secretary.

Confirmed by the Governor in Council, 26th September, 1967.—J. ROSSITER, Clerk of the Executive Council.

SHIRE OF WOORAYL.  
 ROAD DEVIATION ORDER.

PURSUANT to the provisions of sections 522 and 526 of the *Local Government Act 1958*, the Council of the Shire of Woorayl hereby directs that the land in the Parish of Tarwin, indicated by hatching on the diagram hereon, which has been purchased, taken or acquired by it, shall be a public highway on and from the date of publication of this Order in the *Government Gazette*, and declares that such land shall be a public highway in lieu of the land indicated by cross hatching on the said diagram.

Dated the 8th day of September, 1967.



*The Measurements are in LINKS*

The common seal of the President, Councillors and Ratepayers of the Shire of Woorayl was affixed, in the presence of—

(SEAL) W. J. HINDS, President.  
 P. J. BUCKLEY, Councillor.  
 K. G. BRYDON, Secretary.

Confirmed by the Governor in Council, 26th September, 1967.—J. ROSSITER, Clerk of the Executive Council.

## COUNTY COURTS.

NOTICE is hereby given that County Courts will be held during the year 1968 at the under-mentioned places, on the dates hereunder mentioned:—

ARARAT	.. ..	Tuesday, 21st May. Tuesday, 3rd September.
BAIRNSDALE	.. ..	Tuesday, 26th March. Tuesday, 21st May. Tuesday, 12th November.
BALLARAT	.. ..	Monday, 5th February. Thursday, 2nd May. Monday, 5th August. Monday, 4th November.
BENDIGO	.. ..	Tuesday, 6th February. Tuesday, 4th June. Tuesday, 6th August. Tuesday, 3rd December.
COLAC	.. ..	Tuesday, 2nd April. Tuesday, 16th July. Tuesday, 15th October.
GEELONG	.. ..	Monday, 4th March. Monday, 3rd June. Monday, 2nd September. Monday, 14th October. Tuesday, 3rd December.
HAMILTON	.. ..	Tuesday, 19th March. Tuesday, 16th July. Tuesday, 19th November.
HORSHAM	.. ..	Tuesday, 19th March. Tuesday, 16th July. Wednesday, 6th November.
KERANG	.. ..	Tuesday, 5th March. Tuesday, 18th June. Wednesday, 2nd October.
KORUMBURRA	.. ..	Wednesday, 13th March. Tuesday, 4th June. Tuesday, 15th October.
MARYBOROUGH	.. ..	Tuesday, 4th June. Tuesday, 22nd October.
MELBOURNE	.. ..	Thursday, 1st February. Friday, 1st March. Monday, 1st April. Wednesday, 1st May. Monday, 3rd June. Monday, 15th July. Thursday, 1st August. Monday, 2nd September. Tuesday, 1st October. Friday, 1st November. Monday, 2nd December.
MILDURA	.. ..	Monday, 4th March. Monday, 17th June. Monday, 16th September. Monday, 11th November.
MORWELL	.. ..	Tuesday, 20th February. Tuesday, 2nd April. Thursday, 18th April. Thursday, 2nd May. Tuesday, 20th August. Tuesday, 19th November.
SALE	.. ..	Tuesday, 2nd April. Tuesday, 23rd July. Wednesday, 2nd October.
SHEPPARTON	.. ..	Tuesday, 6th February. Thursday, 2nd May. Tuesday, 20th August. Tuesday, 19th November.
WANGARATTA	.. ..	Tuesday, 6th February. Thursday, 2nd May. Tuesday, 3rd September. Tuesday, 3rd December.
WARRAGUL	.. ..	Monday, 4th March. Tuesday, 11th June. Tuesday, 6th August. Monday, 14th October.
WARRNAMBOOL	.. ..	Tuesday, 2nd April. Tuesday, 23rd April. Tuesday, 16th July. Tuesday, 3rd September. Tuesday, 3rd December.

By order of the Judges,

H. V. BOARDER,  
Registrar.

County Court, Melbourne, 27th September, 1967.

Melbourne and Metropolitan  
BOARD OF WORKS.

## GENERAL NOTICE.

THE Melbourne and Metropolitan Board of Works having made provision for carrying off the sewage of each and every property which or any part of which is situate in the Sewerage Areas hereinafter described doth hereby declare that on and after the 4th day of November, 1967, each and every property so situate shall be deemed to be a sewered property within the meaning of the *Melbourne and Metropolitan Board of Works Act 1958*.

The Sewerage Areas hereinbefore referred to are:—

## SEWERAGE AREA No. 2130.

*City of Ringwood*.—Commencing at the intersection of the Lilydale railway line and Dublin-road; thence northerly along Dublin-road to the intersection of Mount Dandenong-road; thence generally north-easterly along Mount Dandenong-road to the intersection of Velma-grove, south-westerly along Velma-grove, south-easterly along the rear boundaries of lots 73 to 67 Ruthven-way, south-westerly along the south-eastern boundary of the said lot 67 Ruthven-way, south-easterly along Ruthven-way, south-westerly along the south-eastern boundary of lot 55 Ruthven-way, north-westerly along the south-western boundary of the said lot 55 Ruthven-way, westerly across the south-eastern corner of lot 48 Velma-grove to the north-east corner of lot 43 Velma-grove; thence south-westerly along the rear boundaries of lots 43 to 29 Velma-grove, southerly along the eastern boundary of lot 5 Grey-street, easterly along Grey-street, southerly along the eastern boundaries of lots 39 Grey-street and 3 Eastfield-road, south-westerly across Eastfield-road to the intersection of the Lilydale railway line, south-westerly along the said railway line to the commencing point.

## SEWERAGE AREA No. 2131.

*Shire of Whittlesea*.—Commencing at the junction of Main-street and Stewart-street on the boundary of Sewerage Area No. 2078; thence generally southerly following the said area boundary and the boundary of Sewerage Area No. 2064 to the junction of Clark-street and Newton-street, westerly along the southern boundaries of lots 7 Clark-street, 8 to 10 Edwards-street and 11 and 26 Harding-street to Edgars Creek, generally northerly along the said creek to the western boundary of lot 11 Mount View-road, northerly along the said westerly boundary and the western boundaries of lots 5 to 1 Thomas-street, easterly along portion of the northern boundary of the said lot 1, northerly along the western boundaries of lots 1 to 5 Thomas-street, easterly along the northern boundary of the said lot 5, further easterly along Chappell-street, southerly along Mount View-road, easterly along Pleasant-road, southerly along the eastern boundaries of lots 169 Pleasant-road, 156 and 103 Central-avenue, 90 and 59 Highlands-road and 46 Main-street, easterly along Main-street to the commencing point.

## SEWERAGE AREA No. 2132.

*City of Nunawading*.—Commencing at the junction of Halley-street and the southern part of Rosalind-crescent; thence north-westerly along Rosalind-crescent and the south-western boundary of lot 20 Rosalind-crescent to the boundary of Sewerage Area No. 1581, north-easterly and generally easterly following the said area boundary to Lake-road, south-easterly and easterly along Lake-road, southerly along Jean-street, easterly along Glen Valley-road, southerly along Marcus-court and the eastern boundary of lot 26 Marcus-court, westerly along the southern boundary of the said lot 26, southerly along the eastern boundaries of lots 2 Lake-road and 1 Canterbury-road, westerly along Canterbury-road to the boundary of Sewerage Area No. 1794 in Boulton-road, northerly, westerly and generally northerly following the said area boundary and the boundary of Sewerage Area No. 1811 to the commencing point.

By Order of the Board,

H. J. SNADDEN,  
Secretary,

110 Spencer-street,  
Melbourne, 3001, 3rd October, 1967.

## CONTRACTS ACCEPTED.—(Series 1967-68.)

## SOIL CONSERVATION AUTHORITY.

## CONTRACT No. 6713.

1337. Hire of power grader, with operator, for earthworks at Wilby Almonds Project.—F. W. Stilo, 37 Cecil-street, Benalla—Cat. 12 grader, at \$8.00 an hour.

P. J. McCALLUM,  
Secretary.

## PRISONERS' MEALS IN LOCK-UPS.

## CONTRACT CANCELLED.

Gazette No. 54, 5th July, 1967, Prisoners' Meals, Carlton.—Contract No. 257 is hereby cancelled.

## CONTRACT ACCEPTED.

1348. For the supply of Prisoners' Meals at Carlton, from 23rd September, 1967, Breakfast and Tea, 45 cents; Hot Dinner, 55 cents.—T. Parker.

## GENERAL STORES.

Gazette No. 33, 19th April, 1967, Schedule No. 52, Tools (General).—For the rates shown opposite the following items, substitute the rates as set out hereunder, as from 25th September, 1967:—Item No. 87, \$0.99 each; Item No. 88, 8 oz., \$1.05, 12 oz., \$1.08, 16 oz., \$1.21 each; Item No. 89, 20 oz., \$1.26, 24 oz., \$1.37; 28 oz., \$1.44, 32 oz., \$1.56 each; Item No. 98, 4 lb., \$1.42, 7 lb., \$1.75, 8 lb., \$1.95; 10 lb., \$2.32, 12 lb., \$2.76, 14 lb., \$3.02 each; Item No. 229, 6 lb., \$0.61, 8 lb., \$0.80, 10 lb., \$1.31, 12 lb., \$1.89 each; Item No. 252, 4-in., 35 cents, 5-in., 38 cents, 6-in., 41 cents, 7-in., 44 cents, Handled—4-in., 82 cents, 5-in., 84 cents, 6-in., 87 cents, 7-in., 90 cents each; Item No. 267, 4 lb., \$1.95, 4½ lb., \$1.99, 5 lb., \$2.07 each, Handled—4 lb., \$2.34, 4½ lb., \$2.38, 5 lb., \$2.46 each; Item No. 269, Handled, \$2.39, Unhandled, \$2.00 each; Item No. 271, 10-tooth, \$1.28, 12-tooth, \$1.33, 14-tooth, \$1.39, 16-tooth, \$1.44, 18-tooth, \$1.54 each.

Gazette No. 56, 17th July, 1967, Schedule No. 18, Bolts, Nuts, &c.—Change of contractor's name.—In lieu of McPherson's Ltd., read Ajax Fastener Company. All orders to Sales Office, P.O. Box 71, South Melbourne; Payment of accounts to P.O. Box 262, Richmond.

Gazette No. 56, 17th July, 1967, Schedule No. 57, Nails, Rivets, &c.—Change of contractor's name.—For Item Nos. 7, 25 to 28, read Ajax Fastener Company. All orders to Sales Office, P.O. Box 71, South Melbourne; Payment of accounts to P.O. Box 262, Richmond.

Gazette No. 61, 9th August, 1967, Schedule No. 1, Printing Paper, &c.—For the rates shown opposite the following items, substitute the rates as set out hereunder, as from 1st August, 1967. Item No. S.49, \$4.42; Item No. S.55, \$6.90 per thousand.

J. M. PAWSON, Acting Secretary to the Tender Board. 3.10.67.

## ORDERS IN COUNCIL.—(Series 1966-67.)

## FORESTS COMMISSION.

Loan Fund Act No. 7453, Item 6—

4292. To the purchase of that lot 77 on plan of subdivision No. 26961, being part of allotment 126, Parish of Scoresby, County of Mornington, for forest purposes, \$500.—John Goldner.

Approved by the Governor in Council, 27th April, 1967. J. COLQUHOUN, Clerk of the Executive Council.

## ORDERS IN COUNCIL.—(Series 1967-68.)

## FORESTS COMMISSION.

Loan Fund Act No. 7453, Item 6, Project PX.—

1309. To the purchase of that Crown allotments 18, 19 and 24, section 2, Parish of Jinjelic, County of Benambra, comprising 1,353 acres and 3 roods for forest purposes, \$10,830.—Raymond Stanley Gadd.

Approved by the Governor in Council, 12th September, 1967.—J. ROSSITER, Acting Clerk of the Executive Council.

## PUBLIC WORKS.

1310. Balwyn, High School, site works at Assembly Hall site, \$7,487.00.—W. N. Kirkpatrick.—(E.M.106849.)

1311. Beechworth, Mental Hospital, steam heating of administration building, \$11,211.00.—Ross's Pty. Ltd.—(N.E.104605.)

1312. Bell, S.S. 4309, resurfacing concrete areas and stairways, \$1,808.00.—Ian Wilson & Co.—(N.W.116804.)

1313. Golden Square, High School, supply and delivery of sand filling, \$3,276.00.—J. & F. Blandthorn.—(N.W.48761 "E".)

1314. Golden Square, High School, supply and delivery of concrete, \$1,525.00.—Redlor Concrete (Bendigo) Pty. Ltd.—(N.W.48761 "E".)

1315. Golden Square, High School, supply and laying of bricks, \$1,792.50.—F. Metcalf.—(N.W.48761 "E".)

1316. Melbourne, Lands Department, servicing air conditioning plant, \$1,207.90.—Gordon Brothers Pty. Ltd.—(C.78573.)

1317. Melbourne, School of Painting and Decorating, flooring works, \$1,075.00.—Michael Nairn & Co. (Aust.) Ltd.—(C.70346 "C".)

1318. Melbourne, Taxation Office, provision of fire doors, \$1,776.00.—Fire Control Pty. Ltd.—(C.56754.)

1319. Prahran, Technical School, completion of fourth floor including lift installation, \$58,240.20.—Prentice Builders Pty. Ltd.—(E.M.106061.)

1320. P.W.D. tugs "Henry Bolte" and "Murray Porter", maintenance works and modifications, \$5,357.18.—Hobson's Bay Dock and Engineering Company Pty. Ltd.—(P.&H.119416.)

## EDUCATION DEPARTMENT.

1321. One only horizontal boring machine for Box Hill Technical School, \$270.00.—A. & S. Wolfenden.

1322. One only buzzer (surface planer) for Collingwood Technical School, \$998.00.—A. & S. Wolfenden.

1323. One only round edge tenoner for Collingwood Technical School, \$2,594.00.—Hillston Woodworking Pty. Ltd.

1324. Five only wood turning lathes and accessories for Collingwood Technical School, \$1,775.00.—Charles Wolfenden & Co. Pty. Ltd.

1325. One only spot welding machine for Collingwood Technical School, \$380.00.—R. V. Dorman & Co. Pty. Ltd.

1326. One only generalized electric machine set for Swinburne Technical College, \$3,619.00.—A.E.I. Engineering Pty. Ltd.

1327. One only plain index head for Collingwood Technical School, \$211.43.—McPhersons Ltd.

1328. One only slot morticer for Collingwood Technical School, \$1,621.00.—Hillston Woodworking Pty. Ltd.

1329. One only horizontal boring machine for Collingwood Technical School, \$340.00.—Charles Wolfenden & Co.

1330. One only Solartron oscilloscope double beam for Gordon Institute of Technology, Geelong, \$675.00.—The Solartron Electric Group Ltd.

1331. One only telequipment oscilloscope double beam for Gordon Institute of Technology, Geelong, \$493.50.—Jacoby, Mitchell & Co. Pty. Ltd.

1332. Two only Porta-Scribe overhead projectors and two only projective screens for Prahran Technical School, \$847.60.—N.A.V.A. Proprietary Ltd.

1333. One only Marcet boiler for Preston Technical College, \$330.00.—Bellis & Morcom (Aust.) Pty. Ltd.

1334. One only strain measuring equipment for Preston Technical College, \$768.00.—N.I.C. Instrument Co.

1335. Nine only 9-in., ten only 12-in. and three only 7½-in. ventilation fans for Royal Melbourne Institute of Technology, \$1,315.96.—Amalgamated Wireless Ltd.

1336. Six only 20-in. and eight only 30-in. ventilation fans for Royal Melbourne Institute of Technology, \$2,728.00.—D. Richardson & Sons Pty. Ltd.

Approved by the Governor in Council, 26th September, 1967.—J. ROSSITER, Clerk of the Executive Council.

## FORESTS COMMISSION.

Loan Fund Act No. 7453, Item 6—

1338. To the purchase of that lot 13 on plan of subdivision No. 26960, being part of Crown allotment 126, Parish of Scoresby, County of Mornington, for forest purposes, \$850.—Brian Joseph Brasher.

Approved by the Governor in Council, 15th August, 1967.—J. ROSSITER, Acting Clerk of the Executive Council.

## STATE ELECTRICITY COMMISSION.

1339. For supply of ninety-six 66 kV single phase capacitor voltage transformers for protection of main substations, to Specification No. 66-67/346, \$120,000.—Ducon Condenser Pty. Ltd.

1340. For supply of twenty-four 22 kV, 500 MVA outdoor circuit breakers and spares for main sub-stations, to Specification No. 66-67/257, \$84,934.—A. Reyrolle and Company (Australia) Pty. Ltd.

1341. For supply of non-ferrous machined castings for underground cable accessories for a period of two years with optional three months' extension to Specification No. 66-67/253A, at Schedule rates.—P. M. Jurss Non-Ferrous Foundries Pty. Ltd.

1342. For supply of non-ferrous machined castings for underground cable accessories for a period of two years with optional three months' extension, to Specification No. 66-67/253A, at Schedule rates.—K. G. Sheehan Engineers.

1343. For supply of industrial gases for a period of two years with optional three months' extension, to Specification No. 66-67/387, at Schedule rates.—Australian Liquid Air Ltd.

1344. For supply of industrial gases for a period of two years with optional three months' extension, to Specification No. 66-67/387, at Schedule rates.—Commonwealth Industrial Gases Ltd.

1345. For supply of industrial gases for a period of two years with optional three months' extension, to Specification No. 66-67/387, at Schedule rates.—Gas and Fuel Corporation of Victoria.

Approved by the Governor in Council, 12th September, 1967.—J. ROSSITER, Acting Clerk of the Executive Council.

1346. For alterations to Test Laboratory, Yarraville, to Specification No. 67/78, \$11,929.—H. M. Keast and Sons Pty. Ltd.

1347. For modifications to rising conveyors and main-line conveyors, Morwell Open Cut, to Specification No. 66-67/312, \$285,229.—Marweight Equipment Pty. Ltd.

Approved by the Governor in Council, 19th September, 1967.—J. ROSSITER, Clerk of the Executive Council.

LOCAL GOVERNMENT DEPARTMENT.

ORDER CONFIRMED.—CITY OF FRANKSTON.

THE Minister of the Crown administering the *Local Government Act 1958*, as amended, on the 25th day of September, 1967, confirmed the Order hereinafter referred to in pursuance of section 514 of the said Act, namely:

An Order of the Council of the City of Frankston made on the 11th September, 1967, directing the compulsory taking of the land described hereunder for the purpose of widening Lindrum-road, Frankston, and providing a place of public resort and recreation:

All that piece of land being part of Crown allotment 2, section VI., Parish of Frankston, commencing at the north-eastern corner of the said Crown allotment; thence bearing 198 deg. 56 min. for 100 links; 288 deg. 56 min. for 100 links; 18 deg. 56 min. for 100 links and 180 deg. 56 min. for 100 links to the commencing point.

R. J. HAMER,  
Minister for Local Government.

Local Government Department,  
Melbourne.

*Housing Act 1958.*

(Section 99 of Act No. 6275.)

GENERAL NOTICE TO PARTIES EMPOWERED BY THE "LANDS COMPENSATION ACT" TO SELL AND CONVEY OR GRANT AND RELEASE PURSUANT TO SECTION 99 OF ACT 6275.

GENERAL NOTICE TO TREAT FOR LAND IN A RECLAMATION AREA AT FITZROY.

IN pursuance of the provisions contained in the *Housing Act 1958* and of the *Lands Compensation Act 1958* Housing Commission (hereinafter referred to as the Commission) hereby doth give notice that the lands tenements and hereditaments described in the Schedule hereto are required for the purpose of the *Housing Act 1958* and that the Commission is authorized by the provisions of section 68 of the *Housing Act 1958* to purchase or take compulsorily the said lands.

And the Commission accordingly hereby give notice to all the parties interested in such lands and to all persons empowered by the *Lands Compensation Act 1958* to sell and convey or grant and release the lands so required that it requires to take and purchase the lands referred to in the said Schedule hereto and that it is willing to treat with such parties or persons for the purchase thereof and as to the compensation to be made and for the damage that may be sustained by reason of the execution of the works.

And further the Commission hereby requires such parties or persons on or before the expiration of twenty-one days from the 21st day of October, 1967, to deliver to the offices of the Commission at 179 Queen-street, Melbourne, a statement in writing of the particulars of the estate and interest in the said lands tenements and hereditaments and of the claims made in respect thereof.

SCHEDULE.

All that land situate within the Municipality of the City of Fitzroy being part of Crown portions 49, 50, 69 and 70, Parish of Jika Jika and being the land bounded by a line commencing at a point on the southern alignment of King William-street being the intersection thereof with the eastern alignment of Brunswick-street; thence easterly by the southern alignment of King William-street and Condell-street to a point being the intersection of the southern alignment of Condell-street with the western alignment

of Napier-street; thence southerly by the said western alignment of Napier-street to a point being the intersection thereof with the southern alignment of Webb-street; thence westerly by the said southern alignment of Webb-street to a point being the intersection thereof with the eastern alignment of Brunswick-street; thence northerly by the said eastern alignment of Brunswick-street to the point of commencement.

Plans are available for inspection at the Estates Branch of the Housing Commission situated on the seventh floor, at 179 Queen-street, Melbourne, and forms for the making of claims will also be available on application to the Commission.

Dated the Third day of October, 1967.

By order of the Commission,

A. L. BOHN,  
Secretary.

*Housing Act 1958.*

(Section 99 of Act No. 6275.)

GENERAL NOTICE TO PARTIES EMPOWERED BY THE "LANDS COMPENSATION ACT" TO SELL AND CONVEY OR GRANT AND RELEASE PURSUANT TO SECTION 99 OF ACT 6275.

GENERAL NOTICE TO TREAT FOR LAND IN A RECLAMATION AREA AT CARLTON.

IN pursuance of the provisions contained in the *Housing Act 1958* and of the *Lands Compensation Act 1958* Housing Commission (hereinafter referred to as the Commission) hereby doth give notice that the lands tenements and hereditaments described in the Schedule hereto are required for the purpose of the *Housing Act 1958* and that the Commission is authorized by the provisions of section 68 of the *Housing Act 1958* to purchase or take compulsorily the said lands.

And the Commission accordingly hereby gives notice to all the parties interested in such lands and to all persons empowered by the *Lands Compensation Act 1958* to sell and convey or grant and release the lands so required that it requires to take and purchase the lands referred to in the said Schedule hereto and that it is willing to treat with such parties or persons for the purchase thereof and as to the compensation to be made and for the damage that may be sustained by reason of the execution of the works.

And further the Commission hereby requires such parties or persons on or before the expiration of twenty-one days from the 21st day of October, 1967, to deliver to the offices of the Commission at 179 Queen-street, Melbourne, a statement in writing of the particulars of the estate and interest in the said lands tenements and hereditaments and of the claims in respect thereof.

SCHEDULE.

All that piece of land situate at Carlton within the Municipality of the City of Melbourne and being Crown allotment 1 and part of Crown allotments 2 and 3, section 58 at Carlton, Parish of Jika Jika and bounded by a line as follows:—

Commencing at the north-eastern corner of the said Crown allotment 1, being a point on the western alignment of Station-street; thence westerly by the northern boundary of such allotment and southerly by the western boundary thereof to the north-eastern corner of the land comprised in certificate of title, volume 4777, folio 310; thence westerly by the northern boundary of the land comprised in the said certificate of title, volume 4777, folio 310 and the prolongation of such northern boundary to a point on the eastern boundary of lot 1 on plan of subdivision number 39388 lodged in the Office of Titles; thence northerly by the said eastern boundary of lot 1 and westerly by the northern boundary thereof to the eastern alignment of Canning-street; thence southerly by the said eastern alignment of Canning-street to the intersection thereof with the northern alignment of Elgin-street; thence easterly by the said northern alignment of Elgin-street to the intersection thereof with the western alignment of Station-street aforesaid and; thence northerly by the said western alignment of Station-street to the point of commencement.

Plans are available for inspection at the Estates Branch of the Housing Commission situated on the seventh floor, at 179 Queen-street, Melbourne, and forms for the making of claims will also be available on application to the Commission.

Dated the Third day of October, 1967.

By order of the Commission,

A. L. BOHN,  
Secretary.

## APPOINTMENTS AND RESIGNATION

### APPOINTMENTS.

**HIS** Excellency the Governor of the State of Victoria, by and with the advice of the Executive Council thereof, has, by Orders made on the 26th day of September, 1967, been pleased to make the under-mentioned appointments, viz.:—

#### CHIEF SECRETARY'S DEPARTMENT.

*Member of the Country Fire Authority.*

JOHN STANLEY HORE, M.B.E., J.P., (selected from a panel submitted by the executive committee of the Municipal Association of Victoria of the names of two persons, each of whom at the time of submission was a municipal councillor representing a ward or riding in an urban area), pursuant to the provisions of section 8 of the Country Fire Authority Act 1958, to be a member of the Country Fire Authority, for the period ending the 30th June, 1968, vice the Honorable Thomas Henry Grigg, C.B.E., resigned.

*Chaplain to Reforestation Prison (Part Time).*

RICHARD JOSEPH WARD (The Reverend Father), to be Roman Catholic Chaplain (part-time) to Won Wron Reforestation Prison, vice Edward Hynes (The Reverend Father), transferred.

*Electoral Registrar (Acting).*

RICHARD ERIC KERR, to be Electoral Registrar (Acting) for the Bendigo, Eaglehawk, Elmore, Raywood and Sandhurst East Subdivisions of the Electoral District of Bendigo; the Kyneton Subdivision of the Electoral District of Gisborne; and for the Castlemaine, Golden Square, Heathcote, Maldon, Marong, Seymour and Strathfieldsaye Subdivisions of the Electoral District of Midlands; to take effect on and from the 18th September, 1967, during the absence on leave of William Frederick Bridger.

*Governor of Female Prison (Acting).*

ELSIE MABEL IRVINE, pursuant to the provisions of the Gaols Act 1958, to be Governor (Acting) of Fairlea Female Prison, from the 23rd September, 1967, to the 13th October, 1967, both dates inclusive, during the absence on leave of Kathleen Perrin.

*Honorary Probation Officers.*

JOHN DENIS DUFFY (Father), St. Therese's Presbytery, Albion-street, Bendigo, and  
JOHN ERNEST PAVER (The Reverend), 90 High-street, Ararat,  
pursuant to the provisions of section 507 (2) of the Crimes Act 1958, to be Honorary Probation Officers for all Adult Courts in Victoria.

### MINISTRY OF HEALTH.

*Members of Dietitians Registration Board.*

EDNA MAVIS GUICE, to be a Member of the Dietitians Registration Board of Victoria, pursuant to section 4 (2) (b) of the Dietitians Registration Act 1958 for the period of three years ending 28th September, 1970.

AUDREY JOSEPHINE CAHN, to be a Member of the Dietitians Registration Board of Victoria, pursuant to section 4 (2) (a) of the Dietitians Registration Act 1958, for the period of three years ending 28th September, 1970.

*Public Vaccinators.*

HEDLEY SUTCLIFFE, M.B., Ch.B., to be Public Vaccinator, Municipality of Broadmeadows, and

PERCIVAL STANLEY ROGERS, M.B., B.S., to be Public Vaccinator, Municipality of Coburg.

### LAW DEPARTMENT.

*Commissioners for Taking Declarations, &c.*

ALAN PERCY HOWARD, care of Fidelity Insurance Brokers Pty. Ltd., 800 Heidelberg-road, Alphington, to be a Commissioner for taking Declarations and Affidavits, pursuant to the provisions of the Evidence Act 1958, to resign upon ceasing to occupy his present position.

The Honorable ARTHUR ROBERT MANSELL, M.L.C., Mildura,  
CLARICE ROSALYN GRACE WALDON, Shire Office, Horsham,  
JOHN FREDERICK KENT, Sheep Hills,  
ALAN LIONEL WHITE, 12 Vialls-avenue, Parkdale,

KEVIN JAMES KEARNEY, 1 Lambassa-grove, Keon Park,  
GEORGE GIGAS, 6 Cross-street, Canterbury, and  
MAXWELL HARCOURT VANE, Boundary Bend,  
to be Commissioners for taking Declarations and Affidavits, pursuant to the provisions of the Evidence Act 1958, to resign upon removing from the neighbourhood of the addresses stated.

*Clerk of Petty Sessions.*

MURRAY BURTON ROUND, to be Clerk of Petty Sessions at Williamstown and Werribee in the place of J. M. Walsh, relieved, to take effect from the date of commencement of duty.

*Deputy Coroner.*

KENNETH ROBERT SYMONS, J.P., 18 Marma-street, Murtoa, to be a Deputy Coroner, pursuant to the provisions of the Coroner's Act 1958, to act and have jurisdiction for and during the absence of the Coroner at and in the vicinity of Murtoa.

*Justices of the Peace.*

FREDERICK GEORGE SMITH, 2 Bruce-street, Chadstone, and  
JOHN RICHARD KNIGHT, 19 Robb-street, Spotswood, to keep the Peace in the Central Bailiwick of the State of Victoria,

WILLIAM GREY MANIFOLD, Purrumbete, Weerite, to keep the Peace in the Southern Bailiwick of the State of Victoria,

THOMAS FREDERICK CLARKE, Dunlop-street, Mortlake, to keep the Peace in the Western Bailiwick of the State of Victoria.

### MINES DEPARTMENT.

*Mining Registrar.*

DEREK RAYMOND DOBERT, Senior Constable, to act as Mining Registrar for the Corryong Division of the Beechworth Mining District vice Senior Constable Robert Henry Chrisfield, transferred.

### DEPARTMENT OF THE TREASURER.

*Collector of Imposts (Acting).*

BERNARD NEVILLE BENEDICT, to act temporarily as Collector of Imposts, Chief Secretary's Office, vice D. H. McDermott, on leave.

J. ROSSITER,  
Clerk of the Executive Council.

At the Executive Council Chamber,  
Melbourne, 26th September, 1967.

### FORESTS COMMISSION.

APPOINTMENT OF COMMITTEE OF MANAGEMENT OF "THE APEX PARK SPECIAL PURPOSES RESERVE".

WHEREAS by section 50 of the Forests Act 1958 (No. 6254), it is provided that the Minister of Forests may, on the recommendation of the Forests Commission, appoint any number of persons, not less than three, to be a Committee of Management of any land forming part of any reserved forest, such land being set aside and declared to be a reserve for special purposes, and may remove any of those persons: Now, therefore, I, Edward Raymond Meagher, Her Majesty's Minister of Forests in the State of Victoria, on the recommendation of the Forests Commission, do hereby appoint—

Cr. K. M. GAMBETTA,  
Cr. J. L. HELEY, and  
Cr. W. B. WEIR,

as members of the Committee of Management for such period as each holds office as a Councillor of the City of Mildura, of the land forming part of the reserved forest in the Parish of Mildura, County of Karkaroc, described in the accompanying Schedule, and known as "The Apex Park Special Purposes Reserve".

### SCHEDULE ABOVE REFERRED TO.

Parish of Mildura, County of Karkaroc, 15 acres, more or less, being the area shown by blue colour on plan marked A58/1298 over 4-8-60 in file of correspondence No. 60/1315 of the Forests Department.

Dated at Melbourne, the 26th day of September, 1967.

E. R. MEAGHER,  
Minister of Forests.



FORESTS COMMISSION.

APPOINTMENT OF COMMITTEE OF MANAGEMENT OF "THE YOU YANGS FOREST PARK".

WHEREAS by section 50 of the Forests Act 1958 (No. 6254), it is provided that the Minister of Forests may, on the recommendation of the Forests Commission, appoint any number of persons, not less than three, to be a Committee of Management of any land forming part of any reserved forest, such land being set aside as a Forest Park, and may remove any of those persons. Now, therefore, I, Edward Raymond Meagher, Her Majesty's Minister of Forests for the State of Victoria, on the recommendation of the Forests Commission, do hereby appoint—

- D. WOOD (Mrs.),
- R. J. BRANCH,
- D. H. SEACOMBE,
- J. W. PETTIT,
- E. S. HANKS,
- J. WHEELER, and
- J. G. HALLETT,

as members of the Committee of Management for the period until the 8th day of September, 1970, of the land forming part of the reserved forest in the Parish of Wurd Youang, County of Grant, described in the accompanying Schedule, and known as "The You Yangs Forest Park".

SCHEDULE ABOVE REFERRED TO.

Parish of Wurd Youang, County of Grant, 1,100 acres, more or less, being the area shown by blue border on plan marked A63.107 over 17.12.64, in file of correspondence 67/1238 of the Forests Department.

Dated at Melbourne, the 26th day of September, 1967.

E. R. MEAGHER,  
Minister of Forests.

RESIGNATION.

HIS Excellency the Governor of the State of Victoria, by and with the advice of the Executive Council thereof, has, by Order made on the 26th day of September, 1967, accepted the resignation of the person named hereunder of the office mentioned, viz.:

CHIEF SECRETARY'S DEPARTMENT.

Member of The Country Fire Authority.

The Honorable THOMAS HENRY GRIGG, C.B.E., as a member of the Country Fire Authority, in pursuance of the Country Fire Authority Act 1958.

J. ROSSITER,  
Clerk of the Executive Council.

At the Executive Council Chamber,  
Melbourne, 26th September, 1967.

ORDERS IN COUNCIL

LOCAL GOVERNMENT DEPARTMENT.

At the Executive Council Chamber, Melbourne, the twenty-sixth day of September, 1967.

PRESENT:

His Excellency the Governor of Victoria.  
Mr. Rossiter | Mr. Dickie.  
Mr. Manson

ALTERATION OF TIME FOR CLOSING POLL AT MUNICIPAL ELECTIONS—SHIRE OF SOUTH GIPPSLAND.

HIS Excellency the Governor of the State of Victoria, by and with the advice of the Executive Council thereof, in pursuance of the powers conferred by section 134 of the Local Government Act 1958, as amended, and in compliance with the prayer of a petition presented by the Council of the Shire of South Gippsland, hereby declares that the hour for closing the poll at municipal elections for the said Shire shall be half-past five o'clock in the afternoon.

And the Honorable Rupert James Hamer, Her Majesty's Minister for Local Government for the State of Victoria, shall give the necessary directions herein accordingly.

J. ROSSITER,  
Clerk of the Executive Council.

LOCAL GOVERNMENT DEPARTMENT.

At the Executive Council Chamber, Melbourne, the twenty-sixth day of September, 1967.

PRESENT:

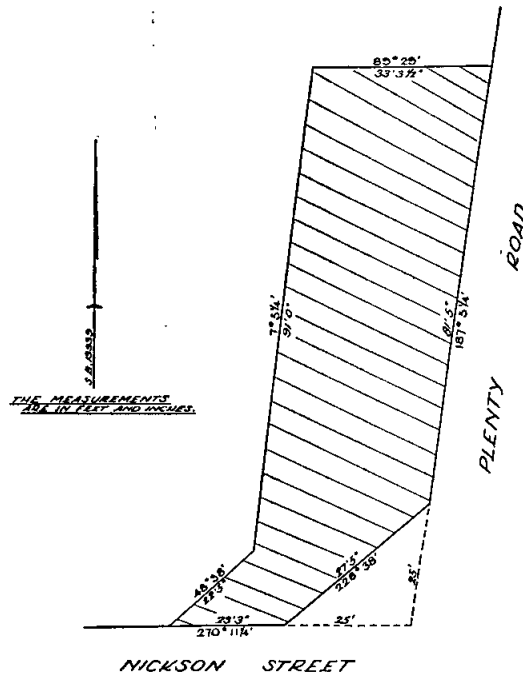
His Excellency the Governor of Victoria.  
Mr. Rossiter | Mr. Dickie.  
Mr. Manson

ROAD DISCONTINUED—SHIRE OF WHITTLESEA.

WHEREAS it is provided in section 528 (2) of the Local Government Act as amended, that where a road (whether or not a public highway but not being a road set out on land of the Crown) or any part thereof is not required for public use the Governor-in-Council on the request of the Council of the municipality in which such road is situated made not less than one month after publishing in a newspaper generally circulating in the district and posting to the registered proprietor (if any) of the land and any person known to have an interest in the land notice of intention to make such a request may by Order published in the Government Gazette, direct that such road or part shall be discontinued and thereupon such road or part shall be discontinued accordingly.

And whereas the Council of the Shire of Whittlesea has requested that the Governor-in-Council direct that portion of Nickson-street, Whittlesea, be discontinued and not less than one month previously has published in a newspaper generally circulating in the district and posted to the registered proprietor of the land in the road and to all persons known to have an interest in the said road notice of intention to make such request.

Now therefore, His Excellency the Governor of the State of Victoria, by and with the advice of the Executive Council thereof, hereby directs that portion of the said road, which is shown hatched on the plan hereunder, shall be discontinued and that the land shall be retained by the Council of the Shire of Whittlesea for municipal purposes.



And the Honorable Rupert James Hamer, Her Majesty's Minister for Local Government for the State of Victoria, shall give the necessary directions herein accordingly.

J. ROSSITER,  
Clerk of the Executive Council.

LOCAL GOVERNMENT DEPARTMENT.

At the Executive Council Chamber, Melbourne, the twenty-sixth day of September, 1967.

PRESENT:

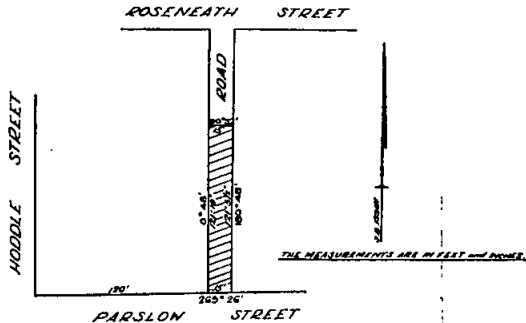
His Excellency the Governor of Victoria.  
Mr. Rossiter | Mr. Dickie.  
Mr. Manson

ROAD DISCONTINUED.—CITY OF COLLINGWOOD.

WHEREAS it is provided in Section 528 (2) of the Local Government Act, as amended, that where a road (whether or not a public highway but not being a road set out on land of the Crown) or any part thereof is not required for public use the Governor-in-Council on the request of the Council of the municipality in which such road is situated made not less than one month after publishing in a newspaper generally circulating in the district and posting to the registered proprietor (if any) of the land and any person known to have an interest in the land notice of intention to make such a request may by Order published in the *Government Gazette* direct that such road or part shall be discontinued and thereupon such road or part shall be discontinued accordingly.

AND WHEREAS the Council of the City of Collingwood has requested that the Governor-in-Council direct that portion of a road, off Parslow Street, Clifton Hill, be discontinued and not less than one month previously has published in a newspaper generally circulating in the district and posted to the registered proprietor of the land in the road and to all persons known to have an interest in the said road notice of intention to make such request.

NOW THEREFORE, His Excellency the Governor of the State of Victoria, by and with the advice of the Executive Council thereof, hereby directs that portion of the said road, which is shown hatched on the plan hereunder, shall be discontinued and that the land may be sold by the Council of the City of Collingwood by agreement.



And the Honorable Rupert James Hamer, Her Majesty's Minister for Local Government for the State of Victoria, shall give the necessary directions herein accordingly.

J. ROSSITER,  
Clerk of the Executive Council.

LOCAL GOVERNMENT DEPARTMENT.

At the Executive Council Chamber, Melbourne, the twenty-sixth day of September, 1967.

PRESENT:

His Excellency the Governor of Victoria.  
Mr. Rossiter | Mr. Dickie.  
Mr. Manson

CONFIRMATION OF SEPARATE RATE—CITY OF MOORABBIN.

IN pursuance of the provisions of section 287 of the *Local Government Act 1958*, as amended, His Excellency the Governor of the State of Victoria, by and with the advice of the Executive Council thereof, hereby confirms a separate rate of one cent in the dollar on the unimproved capital value of the properties described hereunder, which

rate was made by the Council of the City of Moorabbin on the 4th September, 1967, for the purpose of providing off-street parking facilities for the Bentleigh Shopping Centre.

Properties to be Rated.

- (a) All rateable properties fronting the north side of Centre-road, Bentleigh, between the Melbourne-Frankston Railway and Oak-street; and
- (b) All rateable properties fronting the south side of Centre-road, Bentleigh, between the Melbourne-Frankston Railway and Campbell-street.

And the Honorable Rupert James Hamer, Her Majesty's Minister for Local Government for the State of Victoria, shall give the necessary directions herein accordingly.

J. ROSSITER,  
Clerk of the Executive Council.

RAILWAYS ACT 1958.

At the Executive Council Chamber, Melbourne, the twenty-sixth day of September, 1967.

PRESENT:

His Excellency the Governor of Victoria.  
Mr. Rossiter | Mr. Dickie.  
Mr. Manson

ORDER CLOSING RAILWAY LEVEL CROSSING AT 104M 32C 81L AT PITTONG.

WHEREAS pursuant to the provisions of the *Railways Act 1958*, No. 6355, the Victorian Railways Commissioners recommended to the Governor-in-Council that the railway level crossing at 104M 32C 81L on the former Pittong to Chepstowe-road, adjacent to Pittong railway station yard, should be closed and gave the several notices required under that Act and there having been no objections to the said recommendation, His Excellency the Governor of the State of Victoria with the advice of the Executive Council thereof and being satisfied—

- (a) that the requisite notices have been given
- (b) that not less than two months have expired since the last of such notices was given
- (c) that the level crossing is no longer required for the use of the public

doth hereby order that the said level crossing shall be closed as from 1st October, 1967.

And the Honorable Vernon Francis Wilcox, Her Majesty's Minister of Transport for the State of Victoria, shall give the necessary directions herein accordingly.

J. ROSSITER,  
Clerk of the Executive Council.

COURTS OF GENERAL SESSIONS OF THE PEACE FOR THE YEAR 1968.

At the Executive Council Chamber, Melbourne, the twenty-sixth day of September, 1967.

PRESENT:

His Excellency the Governor of Victoria.  
Mr. Rossiter | Mr. Dickie.  
Mr. Manson

IN pursuance of the provisions of the *Justices Act 1958*, His Excellency the Governor of the State of Victoria, by and with the advice of the Executive Council thereof, doth by this present Order direct that the dates for holding Courts of General Sessions of the Peace during the year 1968 be appointed as specified in the subjoined Schedule, viz.:—

SCHEDULE.

ARARAT .. .. . Tuesday, 21st May.  
.. .. . Tuesday, 3rd September.

BAIRNSDALE .. .. .	Tuesday, 26th March. Tuesday, 21st May. Tuesday, 12th November..
BALLARAT .. .. .	Monday, 5th February. Thursday, 2nd May. Monday, 5th August. Monday, 4th November.
BENDIGO .. .. .	Tuesday, 6th February. Tuesday, 4th June. Tuesday, 6th August. Tuesday, 3rd December.
COLAC .. .. .	Tuesday, 2nd April. Tuesday, 16th July. Tuesday, 15th October.
GEELONG .. .. .	Monday, 4th March. Monday, 3rd June. Monday, 2nd September. Monday, 14th October. Tuesday, 3rd December.
HORSHAM .. .. .	Tuesday, 19th March. Tuesday, 16th July. Wednesday, 6th November.
HAMILTON .. .. .	Tuesday, 19th March. Tuesday, 16th July. Tuesday, 19th November.
KERANG .. .. .	Tuesday, 5th March. Tuesday, 18th June. Wednesday, 2nd October.
KORUMBURRA .. .. .	Wednesday, 13th March. Tuesday, 4th June. Tuesday, 15th October.
MARYBOROUGH .. .. .	Tuesday, 4th June. Tuesday, 22nd October.
MELBOURNE .. .. .	Monday, 15th January. Thursday, 1st February. Friday, 1st March. Monday, 1st April. Wednesday, 1st May. Monday, 3rd June. Monday, 1st July. Thursday, 1st August. Monday, 2nd September. Tuesday, 1st October. Friday, 1st November. Monday, 2nd December.
MILDURA .. .. .	Monday, 4th March. Monday, 17th June. Monday, 16th September. Monday, 11th November.
MORWELL .. .. .	Tuesday, 20th February. Tuesday, 2nd April. Thursday, 18th April. Thursday, 2nd May. Tuesday, 20th August. Tuesday, 19th November.
SALE .. .. .	Tuesday, 2nd April. Tuesday, 23rd July. Wednesday, 2nd October.
SHEPPARTON .. .. .	Tuesday, 6th February. Thursday, 2nd May. Tuesday, 20th August. Tuesday, 19th November.
WANGARATTA .. .. .	Tuesday, 6th February. Thursday, 2nd May. Tuesday, 3rd September. Tuesday, 3rd December.
WARRAGUL .. .. .	Monday, 4th March. Tuesday, 11th June. Tuesday, 6th August. Monday, 14th October.
WARRNAMBOOL .. .. .	Tuesday, 2nd April. Tuesday, 23rd April. Tuesday, 16th July. Tuesday, 3rd September. Tuesday, 3rd December.

COUNTRY ROADS BOARD.

At the Executive Council Chamber, Melbourne, the twenty-sixth day of September, 1967.

PRESENT:

His Excellency the Governor of Victoria.

Mr. Rossiter	Mr. Dickie.
Mr. Manson	

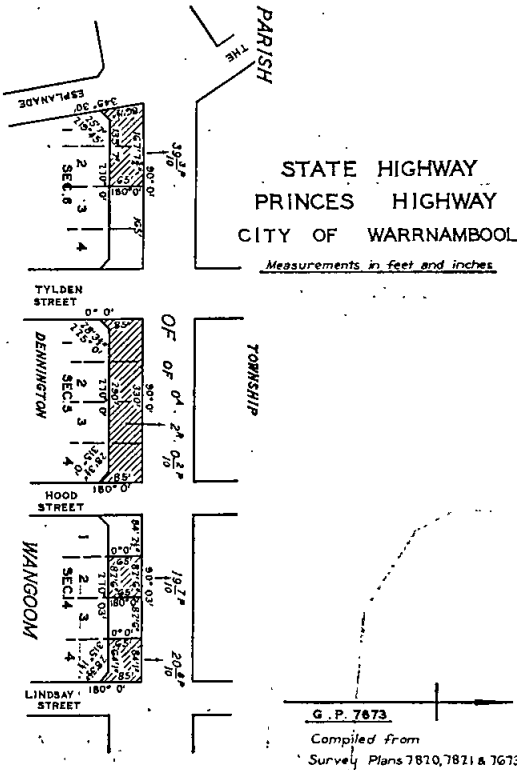
ORDER APPROVING OF LAND BEING ACQUIRED AND ROADS, DEVIATIONS OR WIDENINGS BEING MADE.

HIS Excellency the Governor of the State of Victoria, by and with the advice of the Executive Council thereof, being satisfied that there are funds legally available for acquiring the land, doth hereby approve the acquiring of the land described in the schedule hereunder and the making of new roads and deviations from and widenings of existing roads referred to in the said schedule.

SCHEDULE.

State highways

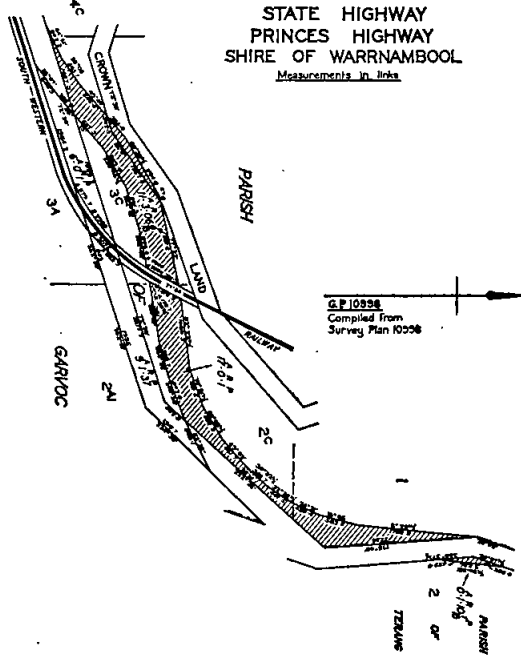
The land shown hatched on Plan numbered G.P. 7673 hereunder required for the widening of the Princes Highway in the City of Warrnambool and making of the widening thereon.



And the Honorable George Oswald Reid, Her Majesty's Attorney-General for the State of Victoria, shall give the necessary directions herein accordingly.

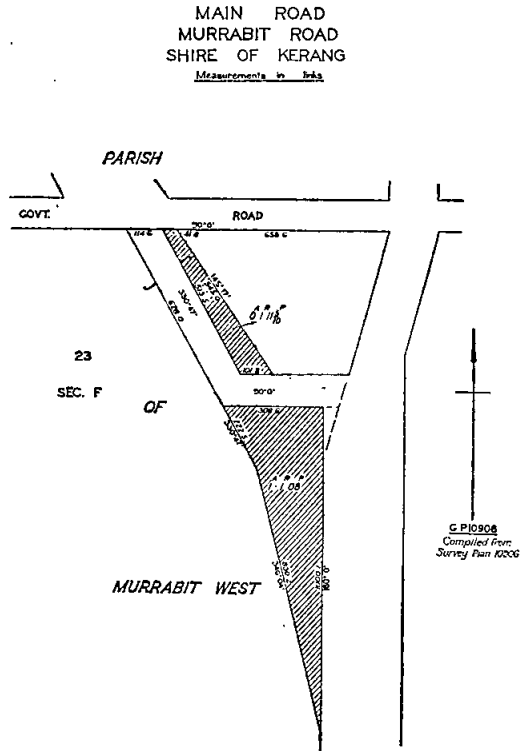
J. ROSSITER,  
Clerk of the Executive Council.

The land shown hatched on Plan numbered G.P. 10998 hereunder required for the deviation of the Princes Highway in the Shire of Warrnambool and making of the deviation thereon.

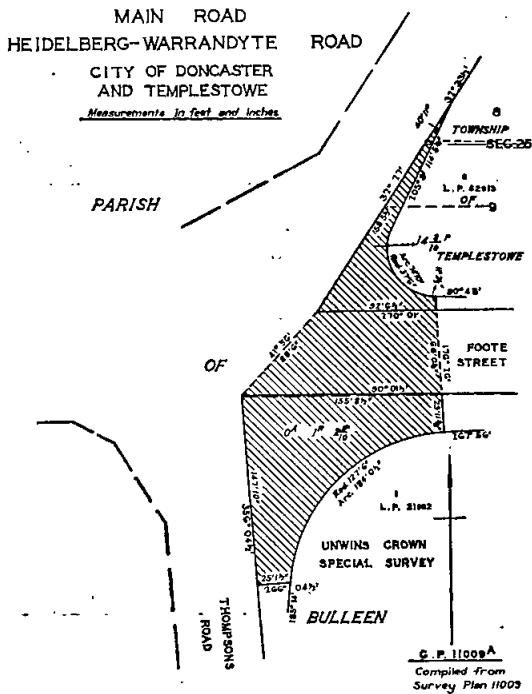


Main roads

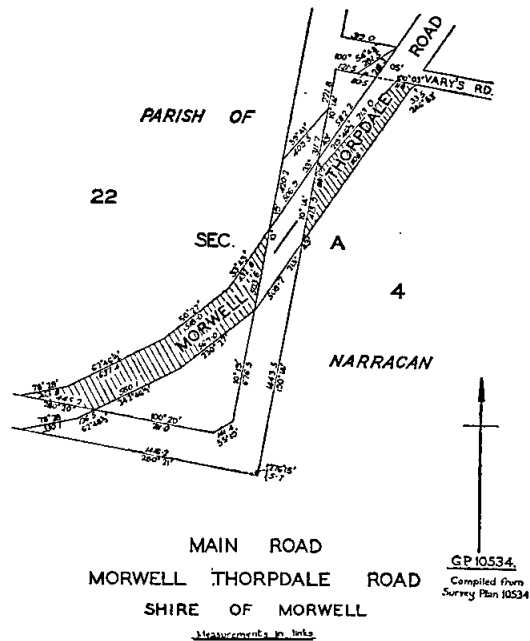
The land shown hatched on Plan numbered G.P. 10906 hereunder required for the widening of the Murrabit Road in the Shire of Kerang and making of the widening thereon.

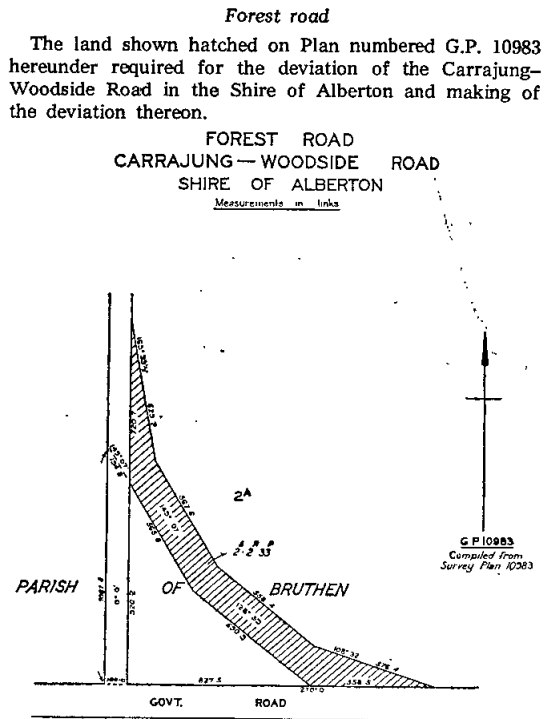
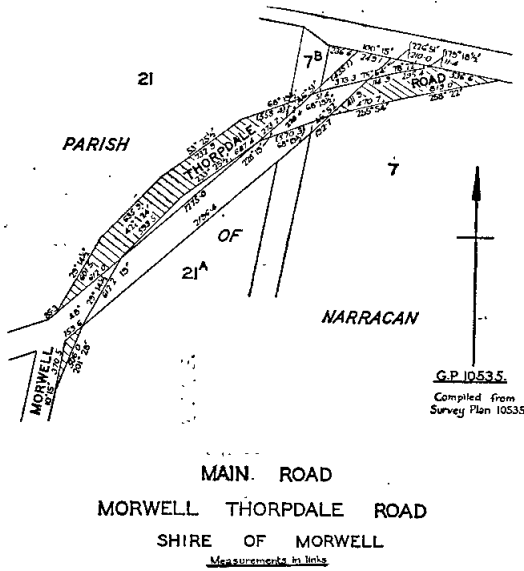


The land shown hatched on Plan numbered G.P. 11009A hereunder required for the widening of the Heidelberg-Warrandyte Road in the City of Doncaster and Templestowe and making of the widening thereon.



The land shown hatched on Plans numbered G.P. 10534 and G.P. 10535 hereunder required for the deviation of the Morwell-Thorpdale Road in the Shire of Morwell and making of the deviation thereon.

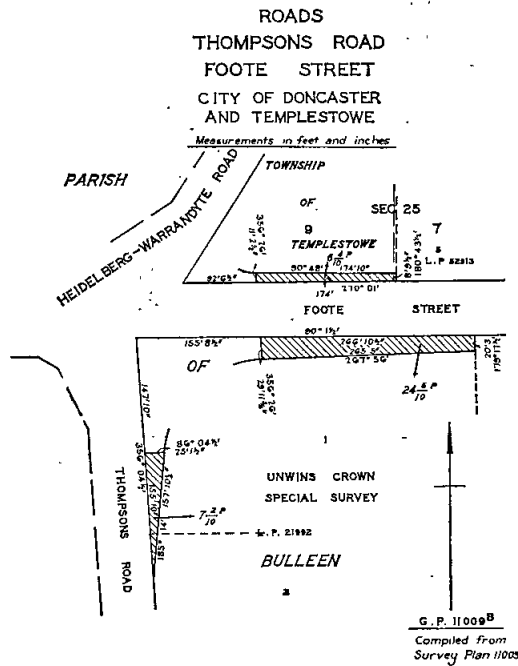
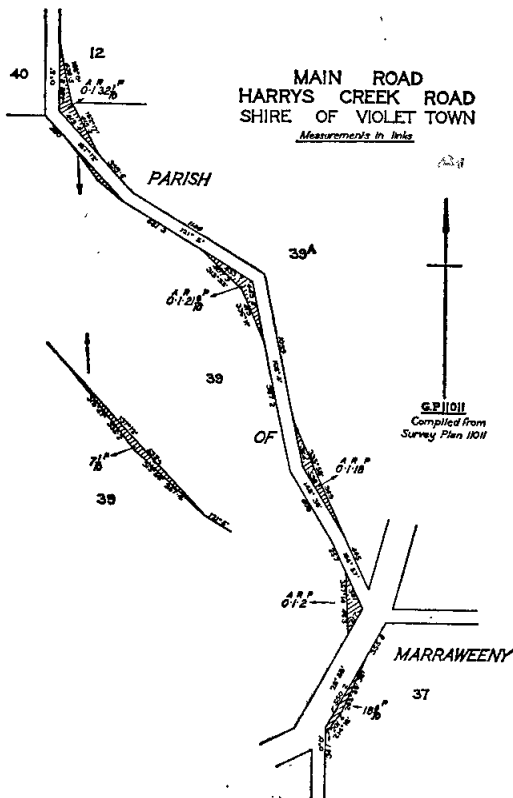




The land shown hatched on Plan numbered G.P. 11011 hereunder required for the widening of Harrys Creek Road in the Shire of Violet Town and making of the widening thereon.

**Unclassified road**

The land shown hatched on Plan numbered G.P. 11009B hereunder required for the widening of Thompsons Road and Foote Street in the City of Doncaster and Templestowe and making of the widening thereon.



And the Honorable Murray Victor Porter, Her Majesty's Minister of Public Works for the State of Victoria, shall give the necessary directions herein accordingly.

J. ROSSITER,  
Clerk of the Executive Council.

COUNTRY ROADS BOARD.

At the Executive Council Chamber, Melbourne, the  
twenty-sixth day of September, 1967.

PRESENT:

His Excellency the Governor of Victoria.  
Mr. Rossiter | Mr. Dickie.  
Mr. Manson |

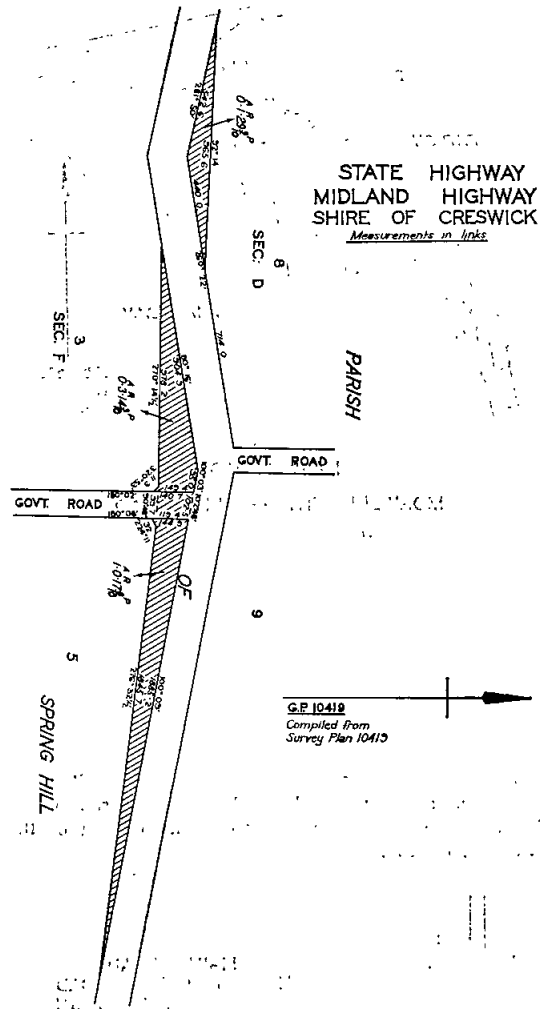
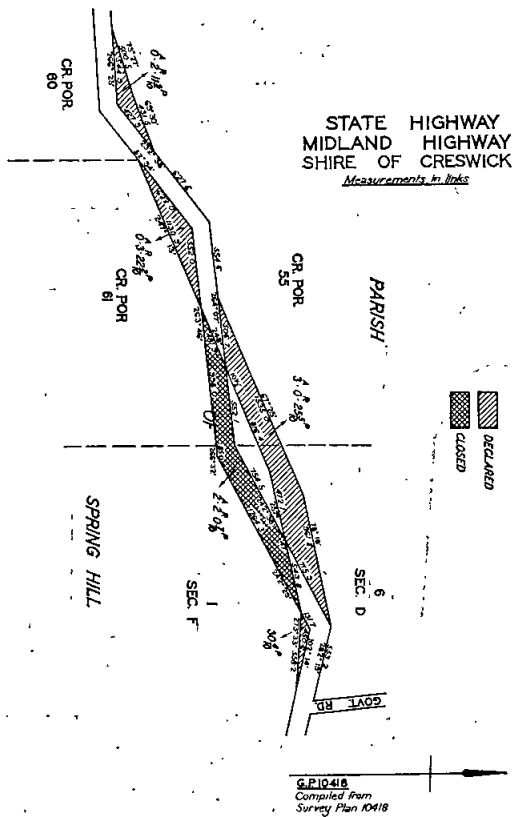
ORDER CONFIRMING RESOLUTIONS OF THE  
COUNTRY ROADS BOARD.

HIS Excellency the Governor of the State of Victoria,  
by and with the advice of the Executive Council  
thereof, doth hereby, in pursuance of the provisions of  
the *Country Roads Act 1958*, confirm the resolutions of  
the Country Roads Board, the dates whereof and the  
terms of which are scheduled hereunder:—

SCHEDULE.

State highways.

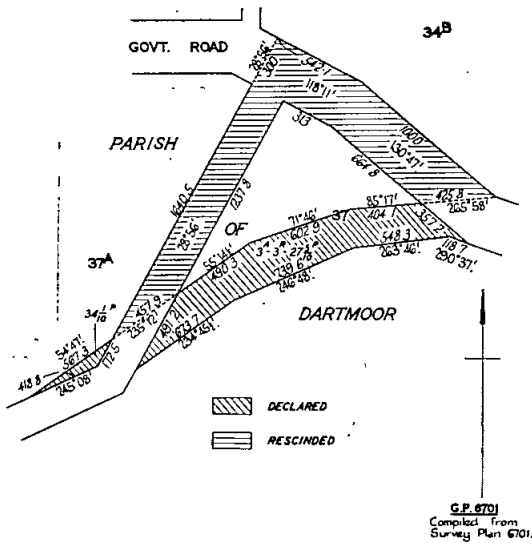
Resolution dated the Eighteenth day of September One  
Thousand Nine Hundred and Sixty-seven, made pursuant  
to Sections 21, 58 and 74 of the *Country Roads Act 1958*  
declaring the deviation from the Midland Highway in the  
Shire of Creswick as indicated by diagonal hatching on  
the Plans numbered G.P.10418 and G.P.10419 hereunder  
to be part of a State highway within the meaning and for  
the purposes of the *Country Roads Act 1958*, and also  
declaring that such deviation shall be in lieu of the  
existing road or part thereof indicated by cross hatching  
on Plan numbered G.P.10418 and that such part of the  
said existing road shall be discontinued.



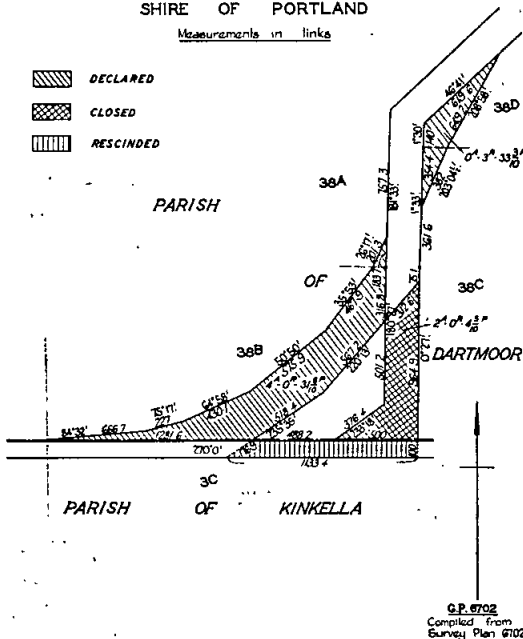
Resolution dated the Eighteenth day of September One  
Thousand Nine Hundred and Sixty-seven, made pursuant  
to Sections 21, 58 and 74 of the *Country Roads Act 1958*  
declaring the deviation from the Princes Highway in the  
Shire of Portland as indicated by diagonal hatching on  
the Plans numbered G.P.6701 and G.P.6702 hereunder to  
be part of a State highway within the meaning and for  
the purposes of the *Country Roads Act 1958*, and also

declaring that such deviation shall be in lieu of the existing road or part thereof indicated by horizontal hatching on Plan numbered G.P.6701 and vertical hatching and cross hatching on Plan numbered G.P.6702 which part indicated by cross hatching on the said plan shall be discontinued.

STATE HIGHWAY  
PRINCES HIGHWAY  
SHIRE OF PORTLAND  
*Measurements in links.*



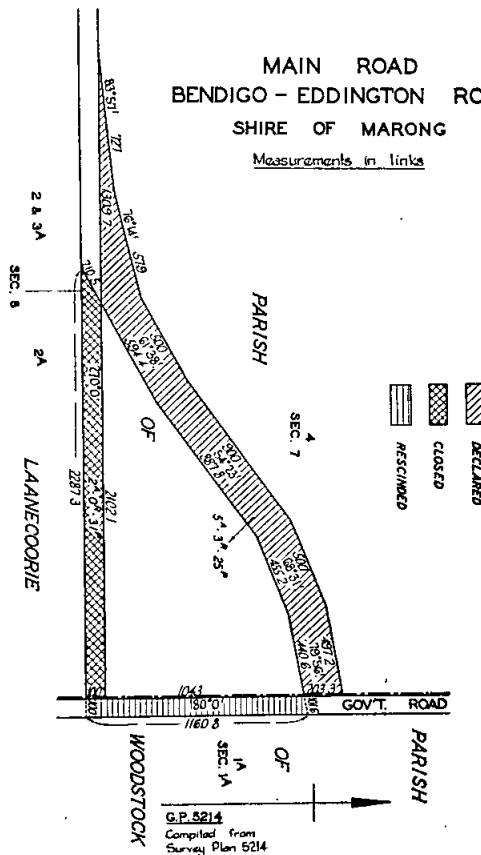
STATE HIGHWAY  
PRINCES HIGHWAY  
SHIRE OF PORTLAND  
*Measurements in links.*



Main roads.

Resolution dated the Eighteenth day of September, One Thousand Nine Hundred and Sixty-seven, made pursuant to Sections 21 and 58 of the *Country Roads Act 1958* declaring the deviation from the Bendigo-Eddington Road in the Shire of Marong as indicated by diagonal hatching on Plan numbered G.P.5214 hereunder to be part of a main road within the meaning and for the purposes of the *Country Roads Act 1958*, and also declaring that such deviation shall be in lieu of the existing road or part thereof indicated by cross hatching and horizontal hatching on the said plan which part indicated by cross hatching on the said plan shall be discontinued.

MAIN ROAD  
BENDIGO - EDDINGTON ROAD  
SHIRE OF MARONG  
*Measurements in links.*



Resolution dated the Eighteenth day of September, One Thousand Nine Hundred and Sixty-seven, made pursuant to Sections 21 and 58 of the *Country Roads Act 1958* declaring the deviation from the Gisborne-Melton Road in the Shire of Melton as indicated by diagonal hatching on the Plans numbered G.P.9822 and G.P.9823 hereunder to be part of a main road within the meaning and for the purposes of the *Country Roads Act 1958*, and also declar-

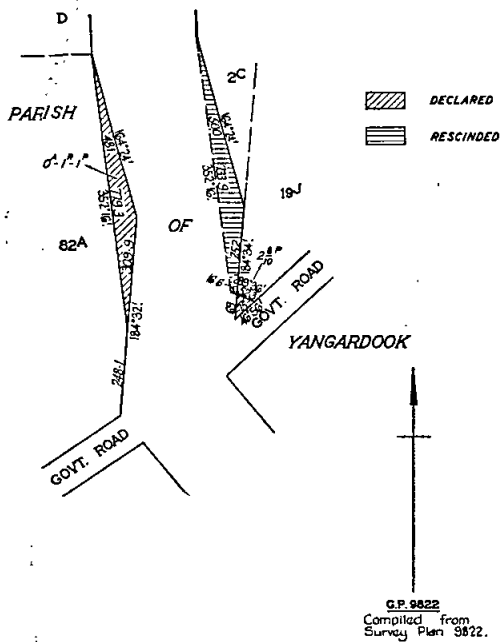
ing that such deviation shall be in lieu of the existing road or part thereof indicated by horizontal hatching on the said plans.

also declaring that such deviation shall be in lieu of the existing road or part thereof indicated by cross hatching on the said plans and horizontal hatching on Plan numbered G.P.10185 which part indicated by cross hatching on the said plans shall be discontinued.

**MAIN ROAD  
GISBORNE - MELTON ROAD**

SHIRE OF MELTON

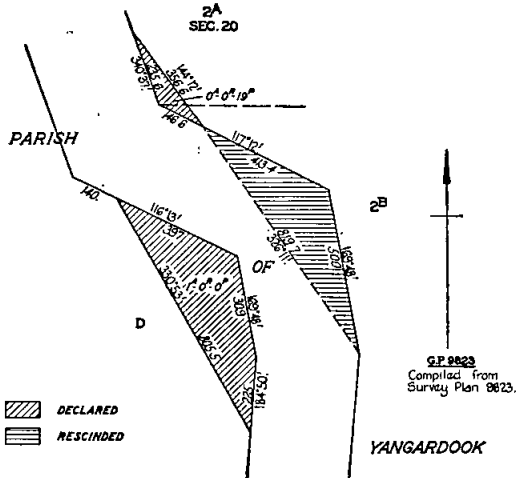
Measurements in links.



**MAIN ROAD  
GISBORNE - MELTON ROAD**

SHIRE OF MELTON

Measurements in links



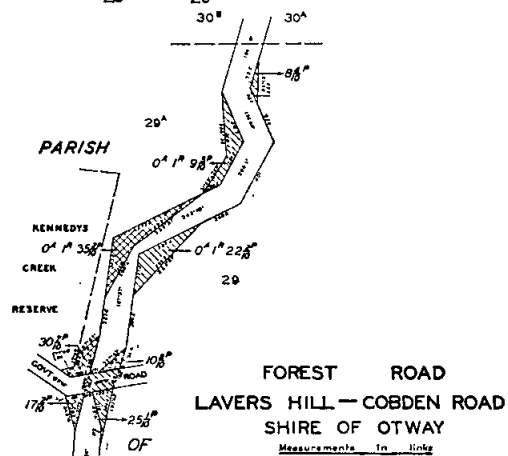
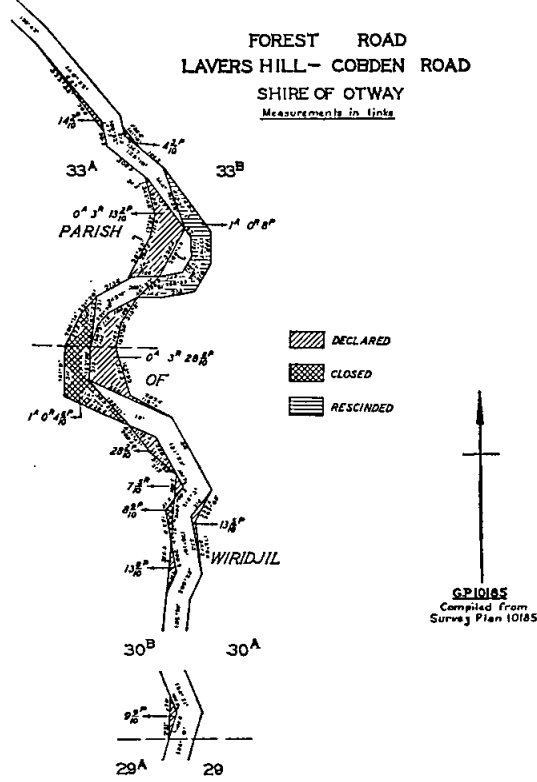
Forest road.

Resolution dated the Eighteenth day of September, One Thousand Nine Hundred and Sixty-seven, made pursuant to Sections 21, 58 and 94 of the Country Roads Act 1958, declaring the deviation from the Lavers Hill-Cobden Road in the Shire of Otway as indicated by diagonal hatching on the Plans numbered G.P.10185 and G.P.10186 hereunder to be part of a forest road within the meaning and for the purposes of the Country Roads Act 1958 and

**FOREST ROAD  
LAVERS HILL - COBDEN ROAD**

SHIRE OF OTWAY

Measurements in links



And the Honorable Murray Victor Porter, Her Majesty's Minister of Public Works for the State of Victoria, shall give the necessary directions herein accordingly.

J. ROSSITER,  
Clerk of the Executive Council.



## LICENSING ACT 1958.

At the Executive Council Chamber, Melbourne, the third day of October, 1967.

## PRESENT :

His Excellency the Governor of Victoria.

Mr. Reid  
Mr. Wilcox

Mr. Rossiter.

## ANNUAL SITTING OF THE VICTORIAN LICENSING COURT 1967.

IN pursuance of the powers conferred by the *Licensing Act 1958* and all other powers him thereunto enabling His Excellency the Governor of the State of Victoria in the Commonwealth of Australia, by and with the advice of the Executive Council of the said State, doth by this Order appoint the period from the 3rd November, 1967 to the 31st December, 1967, both dates inclusive, as the period for the Annual Sitting of the Licensing Court, and doth further appoint the places and dates for the Annual Sitting of the Court as specified in the Schedule hereunder :

## SCHEDULE.

Place.	Date.	Hour.	Licensing Area for which Courts are to be held.
Melbourne .. ..	Friday, 3rd November .. ..	11.00 a.m. ..	Central Metropolitan Eastern Metropolitan Northern Metropolitan Southern Metropolitan Western Metropolitan
Warragul .. ..	Wednesday, 8th November .. ..	11.00 a.m. ..	Warragul
Bairnsdale .. ..	Thursday, 9th November .. ..	2.30 p.m. ..	Bairnsdale
Geelong .. ..	Thursday, 9th November .. ..	11.00 a.m. ..	Geelong
Shepparton .. ..	Tuesday, 14th November .. ..	10.30 a.m. ..	Shepparton
Wangaratta .. ..	Wednesday, 15th November .. ..	10.30 a.m. ..	Wangaratta
Bendigo .. ..	Thursday, 16th November .. ..	11.00 a.m. ..	Bendigo
Hamilton .. ..	Tuesday, 21st November .. ..	10.30 a.m. ..	Hamilton
Warrnambool .. ..	Thursday, 23rd November .. ..	10.30 a.m. ..	Warrnambool
Ballarat .. ..	Thursday, 23rd November .. ..	10.00 a.m. ..	Ballarat
Mildura .. ..	Monday, 27th November .. ..	10.00 a.m. ..	Mildura

And such aforesaid Sittings shall be deemed to be continued until the 31st day of December, 1967.

And the Honorable Arthur Gordon Rylah, Her Majesty's Chief Secretary for the State of Victoria, shall give the necessary directions herein accordingly.

J. ROSSITER,  
Clerk of the Executive Council.

## STATE ELECTRICITY COMMISSION ACT 1958, No. 6377.

At the Executive Council Chamber, Melbourne, the third day of October, 1967.

## PRESENT:

His Excellency the Governor of Victoria.

Mr. Reid  
Mr. Wilcox

Mr. Rossiter.

WHEREAS His Excellency the Governor of the State of Victoria by and with the advice of the Executive Council thereof has this day consented pursuant to the provisions of the *State Electricity Commission Act 1958* to the State Electricity Commission of Victoria raising by way of loan the sum of Seventy-four thousand dollars (\$74,000); And whereas His Excellency the Governor is satisfied that a sufficient proportion of the loan to be raised will fall due and be repaid in each year during the currency of the proposed loan; Now therefore it is directed pursuant to the provisions of section 91 (3) of the said Act, that it shall not be necessary to provide a sinking fund in connection with such loan.

And the Honorable Sir Henry Edward Bolte, Her Majesty's Treasurer for the State of Victoria, shall give the necessary directions herein accordingly.

J. ROSSITER,  
Clerk of the Executive Council.

Latrobe Valley Act.  
STATE RIVERS AND WATER SUPPLY COMMISSION.

At the Executive Council Chamber, Melbourne, the third day of October, 1967.

## PRESENT:

His Excellency the Governor of Victoria.

Mr. Reid  
Mr. Wilcox

Mr. Rossiter.

## APPOINTMENT OF THE DEPUTY MANAGER OF THE LATROBE VALLEY WATER AND SEWERAGE BOARD.

IN exercise of the powers conferred upon him by Section 29 of the *Latrobe Valley Act 1958*, No. 6290, His Excellency the Governor of the State of Victoria, by and with the advice of the Executive Council of the said State, doth hereby appoint Gordon Thomas Coulson to be Deputy Manager of the Latrobe Valley Water and Sewerage Board for a further period of two months from 18th October, 1967, his present term of office expiring on 17th October, 1967.

And the Honorable William Archibald Borthwick, Her Majesty's Minister of Water Supply for the State of Victoria, shall give the necessary directions herein accordingly.

J. ROSSITER,  
Clerk of the Executive Council.

DEPARTMENT OF CROWN LANDS AND SURVEY.

At the Executive Council Chamber, Melbourne, the twenty-sixth day of September, 1967.

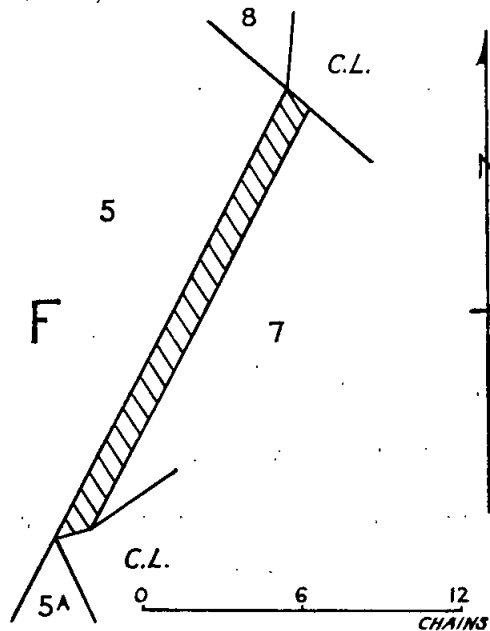
PRESENT:

His Excellency the Governor of Victoria.  
Mr. Rossiter | Mr. Dickie.  
Mr. Manson

UNUSED ROADS CLOSED.

HIS Excellency the Governor of the State of Victoria, by and with the advice of the Executive Council thereof, doth hereby direct that, in pursuance of the provisions of section 349 of the Land Act 1958, the unused roads referred to hereunder be closed, viz.:—

Parish of Porepunkah, County of Bogong, being the road indicated by hatching on plan hereunder.—(P.70(A<sup>6</sup>) (H.O.30647.)



And the Honorable Sir William John Farquhar McDonald, Her Majesty's Minister of Lands for the State of Victoria, shall give the necessary directions herein accordingly.

J. ROSSITER,  
Clerk of the Executive Council.

DEPARTMENT OF CROWN LANDS AND SURVEY.

At the Executive Council Chamber, Melbourne, the twenty-sixth day of September, 1967.

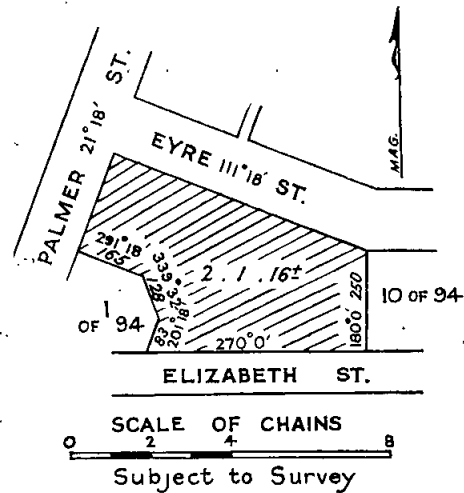
PRESENT:

His Excellency the Governor of Victoria.  
Mr. Rossiter | Mr. Dickie.  
Mr. Manson

LAND TEMPORARILY RESERVED AS A SITE.

HIS Excellency the Governor of the State of Victoria, by and with the advice of the Executive Council thereof, doth hereby, in pursuance of section 14 of the Land Act 1958, reserve temporarily from sale, from being leased and from having a licence granted in respect thereof, and also except from occupation for mining purposes under any miner's right, the land hereinafter described:—

ARARAT.—Site for Public Purposes (Drainage purposes), 2 acres 1 rood 16 perches more or less, Township of Ararat, Parish of Ararat, County of Ripon as indicated by hatching on plan hereunder.—(A.148<sup>(10)</sup>) (Rs.5773.)



And the Honorable Sir William John Farquhar McDonald, Her Majesty's Minister of Lands for the State of Victoria, shall give the necessary directions herein accordingly.

J. ROSSITER,  
Clerk of the Executive Council.

LANDLORD AND TENANT ACT 1958.

At the Executive Council Chamber, Melbourne, the third day of October, 1967.

PRESENT:

His Excellency the Governor of Victoria.  
Mr. Reid | Mr. Rossiter.  
Mr. Wilcox

ORDER EXTENDING APPLICATION OF PART V. OF THE LANDLORD AND TENANT ACT 1958 TO CERTAIN PREMISES.

IN pursuance of the powers conferred by Section 44 of the Landlord and Tenant Act 1958, His Excellency the Governor of Victoria, by and with the advice of the Executive Council, doth hereby declare that the application of Part V. of the Landlord and Tenant Act 1958 shall extend to the following premises:—

The premises known as Number 10 Dover Street, Richmond.

And the Honorable George Oswald Reid, Her Majesty's Attorney-General in and for the State of Victoria, shall give the necessary directions herein accordingly.

J. ROSSITER,  
Clerk of the Executive Council.

HOUSING ACT 1958.

At the Executive Council Chamber, Melbourne, the third day of October, 1967.

PRESENT:

His Excellency the Governor of Victoria.  
Mr. Reid | Mr. Rossiter.  
Mr. Wilcox

EXTINGUISHMENT OF EASEMENTS AND RESTRICTIVE COVENANTS.—CITY OF PRESTON.

WHEREAS by virtue and in exercise of the powers contained in the Housing Act 1958 (No. 6275) Housing Commission has recommended to the Governor-in-Council that the easements and restrictive covenants described in the Schedule hereto be extinguished.

NOW THEREFORE His Excellency the Governor of the State of Victoria in the Commonwealth of Australia by and with the advice of the Executive Council of the said State, doth in pursuance of the powers conferred by the

said Act and upon such recommendation, consent and by this Order hereby extinguish such easements and restrictive covenants.

SCHEDULE.

Any easements and restrictive covenants affecting lots numbered 85 to 94 (both inclusive), 96 and 97, 99 to 112 (both inclusive), 138 to 140 (both inclusive) 144 to 153 (both inclusive) all on plan of subdivision number 6005 lodged in the Office of Titles.

And the Honorable Edward Raymond Meagher, Her Majesty's Minister of Housing for the State of Victoria, shall give the necessary directions herein accordingly.

J. ROSSITER,  
Clerk of the Executive Council.

HOUSING ACT 1958.

At the Executive Council Chamber, Melbourne, the third day of October, 1967.

PRESENT:

His Excellency the Governor of Victoria.  
Mr. Reid | Mr. Rossiter.  
Mr. Wilcox |

WHEREAS pursuant to section 99 of the *Housing Act 1958* it is among other things enacted that in lieu of giving the notice required by section 9 of the *Lands Compensation Act 1958* to each of the parties interested in any land required by the Commission or to the parties empowered by the *Lands Compensation Act 1958* to sell and convey or grant and release the same the Commission may with the consent of the Governor in Council publish on three occasions during the space of three weeks:—

- (i) in the *Government Gazette*
- (ii) in a daily newspaper circulating generally in Victoria
- (iii) in a local newspaper (if any) circulating in the locality in question

a general notice in the prescribed form sufficiently describing any area of land required by the Commission:

NOW THEREFORE His Excellency the Governor of the State of Victoria in the Commonwealth of Australia by and with the advice of the Executive Council of the said State doth by this order consent to the publication in the manner provided for by section 99 of the *Housing Act 1958* of a general notice in the form prescribed with respect to the lands described in the Schedule hereto which lands are required by the Commission for the purpose of the *Housing Act 1958*.

SCHEDULE.

All that piece of land situate at Carlton within the Municipality of the City of Melbourne and being Crown allotment 1 and part of Crown allotments 2 and 3, Section 58 at Carlton, Parish of Jika Jika, and bounded by a line as follows:—

Commencing at the north-eastern corner of the said Crown allotment 1, being a point on the western alignment of Station Street; thence westerly by the northern boundary of such allotment and southerly by the western boundary thereof to the north-eastern corner of the land comprised in Certificate of Title, Volume 4777, folio 310; Thence westerly by the northern boundary of the land comprised in the said Certificate of Title, Volume 4777, folio 310 and the prolongation of such northern boundary to a point on the eastern boundary of lot 1 on plan of subdivision No. 39388, lodged in the Office of Titles; Thence northerly by the said eastern boundary of lot 1 and westerly by the northern boundary thereof to the eastern alignment of Canning Street; Thence southerly by the said eastern alignment of Canning Street to the intersection thereof with the northern alignment of Elgin Street; Thence easterly by the said northern alignment of Elgin Street to the intersection thereof with the western alignment of Station Street aforesaid; and Thence northerly by the said western alignment of Station Street to the point of commencement.

And the Honorable Edward Raymond Meagher, Her Majesty's Minister of Housing for the State of Victoria, shall give the necessary directions herein accordingly.

J. ROSSITER,  
Clerk of the Executive Council.

HOUSING ACT 1958.

At the Executive Council Chamber, Melbourne, the third day of October, 1967.

PRESENT:

His Excellency the Governor of Victoria.  
Mr. Reid | Mr. Rossiter.  
Mr. Wilcox |

WHEREAS pursuant to section 99 of the *Housing Act 1958* it is among other things enacted that in lieu of giving the notice required by section 9 of the *Lands Compensation Act 1958* to each of the parties interested in any land required by the Commission or to the parties empowered by the *Lands Compensation Act 1958* to sell and convey or grant and release the same the Commission may with the consent of the Governor-in-Council publish on three occasions during the space of three weeks:—

- (i) in the *Government Gazette*,
- (ii) in a daily newspaper circulating generally in Victoria,
- (iii) in a local newspaper (if any) circulating in the locality in question

a general notice in the prescribed form sufficiently describing any area of land required by the Commission.

NOW THEREFORE His Excellency the Governor of the State of Victoria in the Commonwealth of Australia by and with the advice of the Executive Council of the said State DOth by this order consent to the publication in the manner provided for by section 99 of the *Housing Act 1958* of a general notice in the form prescribed with respect to the lands described in the Schedule hereto which lands are required by the Commission for the purpose of the *Housing Act 1958*.

SCHEDULE.

ALL THAT land situate within the Municipality of the City of Fitzroy being part of Crown Portions 49, 50, 69 and 70, Parish of Jika Jika and being the land bounded by a line commencing at a point on the southern alignment of King William Street being the intersection thereof with the eastern alignment of Brunswick Street; THENCE EASTERLY by the southern alignment of King William Street and Condell Street to a point being the intersection of the southern alignment of Condell Street with the western alignment of Napier Street; THENCE SOUTHERLY by the said western alignment of Napier Street to a point being the intersection thereof with the southern alignment of Webb Street; THENCE WESTERLY by the said southern alignment of Webb Street to a point being the intersection thereof with the eastern alignment of Brunswick Street; THENCE NORTHERLY by the said eastern alignment of Brunswick Street to the point of commencement.

And the Honorable Edward Raymond Meagher, Her Majesty's Minister of Housing for the State of Victoria, shall give the necessary directions herein accordingly.

J. ROSSITER,  
Clerk of the Executive Council.

Water Act 1958.

STATE RIVERS AND WATER SUPPLY COMMISSION.

At the Executive Council Chamber, Melbourne, the third day of October, 1967.

PRESENT:

His Excellency the Governor of Victoria.  
Mr. Reid | Mr. Rossiter.  
Mr. Wilcox |

NARRE WARREN URBAN DISTRICT—AREA OF DISTRICT INCREASED.

UNDER the powers conferred by the *Water Act 1958* and all other powers enabling him in that behalf, His Excellency the Governor of the State of Victoria, with the advice of the Executive Council of the said State on the recommendation of the State Rivers and Water Supply Commission, doth hereby declare, order, and direct as follows:—

That the area of the Narre Warren Urban District be increased by adding thereto the lands set out and described in the Schedule hereto and as on and from the first day of November, 1967 the area of such District shall be deemed to be so increased.

SCHEDULE.

Commencing at a point in the western boundary of Hilary (Tink's)-road in line with the northern boundary of lot 1 on lodged plan of subdivision No. 73701 being part of allotment 10c, parish of Berwick, county of Mornington; thence easterly by a line and the northern boundaries of said lot 1 and of lots 16, 17 and 18 to the north-eastern angle of the last-mentioned lot; thence generally southerly by the eastern boundaries of lots 18 to 24 (both inclusive) to the northern boundary of Prospect Hill-road; thence generally easterly by the last-mentioned road boundary to a point in line with the western boundary of lot 5 on lodged plan of subdivision No. 74155 being part of allotment 11, said parish and county; thence generally southerly by a line and the western boundaries of lot 5 to its most westerly angle; thence south-easterly by the south-western boundary of said lot 5 to the most northerly angle of lot 4; thence generally south-westerly, north-westerly and south-westerly by the north-western boundaries of said lot 4 and by a line in continuation of the last-mentioned boundary to the southern boundary of Princes Highway; thence generally north-westerly by that Highway boundary to a point in line with the western boundary of Hilary (Tink's)-road; thence generally northerly by a line and the last-mentioned road boundary to the point of commencement.

The lands set out and described in the foregoing Schedule are shown on a plan approved by the Governor in Council, and deposited in the office of the State Rivers and Water Supply Commission, Melbourne.—(Corr. No. 67/2849.)

And the Honorable William Archibald Borthwick, Her Majesty's Minister of Water Supply for the State of Victoria, shall give the necessary directions herein accordingly.

J. ROSSITER,  
Clerk of the Executive Council.

Water Act 1958.

STATE RIVERS AND WATER SUPPLY COMMISSION.

At the Executive Council Chamber, Melbourne, the third day of October, 1967.

PRESENT:

His Excellency the Governor of Victoria.	
Mr. Reid	Mr. Rossiter.
Mr. Wilcox	

GOULBURN-MURRAY IRRIGATION DISTRICT—DISTRICT EXTENDED.—COHUNA IRRIGATION AREA—BOUNDARIES VARIED.

UNDER the powers conferred by the *Water Act 1958* and all other powers enabling him in that behalf, His Excellency the Governor of the State of Victoria, with the advice of the Executive Council of the said State, on the recommendation of the State Rivers and Water Supply Commission, doth hereby declare, order and direct, as follows:—

That the Goulburn-Murray Irrigation District be extended and the boundaries of the Cohuna Irrigation Area be varied by adding to the said District and Area the lands set out and described in the Schedule hereto, and as on and from the 1st day of November, 1967, such District shall be deemed to be so extended and the boundaries of such Area shall be so varied.

SCHEDULE.

1. Commencing at the south-eastern angle of allotment 11, section B, parish of Patho, county of Gunbower; thence westerly by the southern boundaries of said allotment 11 and of allotments 13, 12A and 29, section C to the south-western angle of the last-mentioned allotment; thence northerly by the eastern boundary of allotment 20 to the north-western angle of said allotment 29; thence easterly by the southern boundary of allotment 7 to its south-eastern angle; thence northerly by the eastern boundary of said allotment 7 and the western boundary of allotment 8c and a line connecting those boundaries to the left bank of Taylor's Creek; thence generally easterly by that Creek bank to the south-western boundary of the Murray Valley Highway; thence south-easterly by that Highway boundary to the north-eastern angle of aforesaid allotment 11, section B; thence southerly by the eastern boundary of that allotment to the point of commencement.

2. The whole of the land comprised in certificate of title, volume 8204, folio 357, being part of allotment 32, section E, parish of Patho, county of Gunbower.

The lands set out and described in the foregoing Schedule are shown on a plan approved by the Governor in Council, and deposited in the office of the State Rivers and Water Supply Commission, Melbourne.—(Corr. Nos. 64/2273, 65/935.)

And the Honorable William Archibald Borthwick, Her Majesty's Minister of Water Supply for the State of Victoria, shall give the necessary directions herein accordingly.

J. ROSSITER,  
Clerk of the Executive Council.

Water Act 1958.

STATE RIVERS AND WATER SUPPLY COMMISSION.

At the Executive Council Chamber, Melbourne, the third day of October, 1967.

PRESENT:

His Excellency the Governor of Victoria.	
Mr. Reid	Mr. Rossiter.
Mr. Wilcox	

MILLEWA WATERWORKS DISTRICT—DISTRICT EXTENDED.

UNDER the powers conferred by the *Water Act 1958* and all other powers enabling him in that behalf, His Excellency the Governor of the State of Victoria, with the advice of the Executive Council of the said State, on the recommendation of the State Rivers and Water Supply Commission, doth hereby declare, order and direct, as follows:—

That the Millewa Waterworks District be extended by adding to the same the lands set out and described in the Schedule hereto, and as on and from the 1st day of November, 1967, such district shall be deemed to be so extended.

SCHEDULE.

The whole of allotment 47, parish of Benetook, county of Millewa, together with that portion of a road adjoining the northern boundary of that allotment.

The lands set out and described in the foregoing Schedule are shown on a plan approved by the Governor in Council, and deposited in the office of the State Rivers and Water Supply Commission, Melbourne.—(Corres. No. 67/3570.)

And the Honorable William Archibald Borthwick, Her Majesty's Minister of Water Supply for the State of Victoria, shall give the necessary directions herein accordingly.

J. ROSSITER,  
Clerk of the Executive Council.

Water Act 1958.

STATE RIVERS AND WATER SUPPLY COMMISSION.

At the Executive Council Chamber, Melbourne, the third day of October, 1967.

PRESENT:

His Excellency the Governor of Victoria.	
Mr. Reid	Mr. Rossiter.
Mr. Wilcox	

FRANKSTON-MORNINGTON URBAN DISTRICT—AREA OF DISTRICT INCREASED.

UNDER the powers conferred by the *Water Act 1958* and all other powers enabling him in that behalf, His Excellency the Governor of the State of Victoria, with the advice of the Executive Council of the said State, on the recommendation of the State Rivers and Water Supply Commission, doth hereby declare, order and direct that the area of the Frankston-Mornington Urban District be increased by adding to the same those lands (being parts of Crown Portions 36 and 37 and Bullarto-road, parish of Frankston) shown by blue colour on a plan approved by the Governor in Council and deposited in the office of the State Rivers and Water Supply Commission, Mel-

bourne (Corr. No. 62/5760) and as on and from the 1st day of November, 1967, the area of such district shall be deemed to be so increased.

And the Honorable William Archibald Borthwick, Her Majesty's Minister of Water Supply for the State of Victoria, shall give the necessary directions herein accordingly.

J. ROSSITER,  
Clerk of the Executive Council.

## LANDS DEPARTMENT NOTICES

### APPROACHING LAND SALES.

SALES of Crown Lands, in fee-simple, will be held at the under-mentioned places and dates, viz.:

	No. of Gazette.
Avoca.—Friday, 27th October, 1967	72
Ballarat.—Wednesday, 6th December, 1967	75
Maryborough.—Friday, 27th October, 1967	72
Melbourne.—Wednesday, 1st November, 1967	72
Robinvale.—Thursday, 19th October, 1967	70
St. Arnaud.—Thursday, 26th October, 1967	72

### CORRIGENDUM.

In the *Victoria Government Gazette* No. 72 of the 20th September, 1967, page 2901, under the heading "Melbourne" for the date 1st October there should be substituted the date 1st November.

### SALE OF CROWN LAND BY AUCTION.

The land will be offered for sale in fee-simple, and subject to the provisions of the Land Act and Regulations thereunder.

The upset price is the sum at which bidding will start, and no bid below that sum can be accepted. The highest bidder at or above that sum shall be the purchaser, subject to signature of contract and any necessary payment.

#### TERMS:—

A deposit of at least 12½% of the purchase price must be paid at the sale, either in cash or by cheque.

The residue is payable in half-yearly instalments, in accordance with the following scale, or may be paid off at any earlier time.

\$40 and under, 6 instalments.
Over \$40, and not exceeding \$100, 8 instalments.
Over \$100, and not exceeding \$200, 10 instalments.
Over \$200, and not exceeding \$400, 12 instalments.
Over \$400, and not exceeding \$600, 14 instalments.
Over \$600, and not exceeding \$800, 16 instalments.
Over \$800, and not exceeding \$1,000, 18 instalments.
Over \$1,000, 20 instalments.

Interest at the rate of 5% per annum is payable with all payments of residue, and is computed for each instalment from the date of sale to the date of such payment. Additional interest is charged if any instalment is not paid on or before the due date.

If paid off within 30 days of sale, no interest is payable.

#### FEES, ETC.:

Also payable at the sale, in addition to the deposit, are the survey fee and, if applicable, the valuation of improvements (if purchaser be not the owner thereof).

#### Payable with balance of purchase money—

Crown Grant fee—	
50 acres and under .. .. .	\$3
Over 50 acres .. .. .	\$4
Purchase money \$10 or under .. .. .	\$2

Assurance Fund contribution.—One cent in every Five dollars or part thereof of purchase price. (This is a fund established to guarantee the validity of freehold titles.)

Transfer of interest prior to completion of payment may be allowed on payment of \$2 fee and subject to stamp duty.

If unable to attend personally, a prospective purchaser may arrange for another person to bid as his agent.

Attention is drawn to section 95, *Land Act* 1958, which provides that the purchaser shall be deemed to be the owner for the purposes of other Acts; also to an amendment to the Local Government Act providing for Government roads, in certain circumstances, to be declared "private streets", thus making the purchaser liable to contribute to the cost of street construction.

W. J. F. McDONALD,  
Minister of Lands.

Office of Crown Lands and Survey,  
Melbourne, 19th July, 1967.

**BALLARAT**.—Sale (No. 11889) of Crown land in fee-simple, by auction, will be held in the LAND OFFICE, CAMP-STREET, BALLARAT, WEDNESDAY, the 6th DECEMBER, 1967, at TWO o'clock p.m. To be conducted by N. J. FITZGERALD, Land Officer, Ballarat.

Lot 1.

TOWNSHIP OF PITFIELD PLAINS, PARISH OF COMMERALGHIP, COUNTY OF GRENVILLE.

Fronting the Eastern side of the Pitfield-Cressy Road.

Upset price \$210 the lot. Survey fee \$19.25.

Area 6a. Or. 14p., allotment 22 of section 5. Subject to S.E.C. easement 46 links wide.—(J.31451.)

PARISH OF DEREEL, COUNTY OF GRENVILLE.

Lot 2.

Fronting the Eastern side of the Cape Clear-road, at Illabarook.

Upset price \$200 the lot. Survey fee \$16.

Area 8a. 2r., subject to survey, allotment 11b. Valuation of improvements \$5,100 (House, outbuildings and fencing) (G. A. Terry).—(J.28077.)

Lot 3.

At Illabarook, being the former Mechanics' Institute Reserve.

Upset price \$30 the lot. Survey fee \$13.25.

Area 1 acre, subject to survey, allotment 16B.—(J.31933.)

Lot 4.

At Illabarook, about 4 chains East of the Cape Clear-road.

Upset price \$90 the lot. Survey fee \$16.

Area 6a. 3r., subject to survey, allotment 16c. Valuation of Improvements \$1,300 (Weatherboard house, outbuildings and fencing) (S. M. Terry).—(J.31806.)

Should the purchasers of lots 2 and 4 be not the owners of the improvements thereon, such purchasers shall not be entitled to possession until the 5th January, 1968.

TOWNSHIP OF BALLARAT, PARISH OF BALLARAT, COUNTY OF GRENVILLE.

Ferguson-court located on the Eastern side of Pleasant-street between La Trobe-street and Darling-street.

Lot 5.

Upset price \$900 the lot. Survey fee \$12.

Area 21 perches, allotment 7 of section 93.

Lot 6.

Upset price \$800 the lot. Survey fee \$12.

Area 21 perches, allotment 8 of section 93

Lot 7.

Upset price \$700 the lot. Survey fee \$12.

Area 21 perches, allotment 9 of section 93.

Lot 8.

Upset price \$600 the lot. Survey fee \$12.

Area 21 perches, allotment 10 of section 93.

Lot 9.

Upset price \$600 the lot. Survey fee \$12.

Area 26 perches, allotment 11 of section 93.

Lot 10.

Upset price \$600 the lot. Survey fee \$12.

Area 25 perches, allotment 12 of section 93.

Lot 11.

Upset price \$600 the lot. Survey fee \$12.

Area 24 perches, allotment 13 of section 93.

Lot 12.

Upset price \$600 the lot. Survey fee \$12.

Area 25 perches, allotment 14 of section 93.

Lot 13.

Upset price \$300 the lot. Survey fee \$12.

Area 27 perches, allotment 15 of section 93.

Lot 14.

Upset price \$300 the lot. Survey fee \$12.

Area 25 perches, allotment 16 of section 93.

Notes in regard to lots 5 to 14 inclusive—

1. Ferguson-street to which these lots abut has been declared a private street pursuant to section 575 (3A) of the Local Government Act, and the purchasers of allotments fronting this street will be liable to contribute to the cost of street construction.

2. Lots are sold subject to a special mining indemnity condition.

3. Lots are within the area covered by an Interim Development Order administered by the Ballarat and District Joint Town Planning Committee.—(J.23408.)

Land Act 1958.

LEASE SURRENDERED.

NOTICE is hereby given that the Governor in Council has accepted the surrender of the Lease mentioned in the schedule hereunder for the reason specified.

District.	Corr. No.	Name.	Section of Land Act under which Leased.	Parish.	Allotment.	Section.	Area.	Reason.
Beechworth	62/155	David William Gittings	155.81	Bungamero	13 and 13A	8	A. R. P. 110 0 0±	Surrendered

Department of Crown Lands and Survey,  
Melbourne, 26th September 1967.

W. J. F. McDONALD,  
Minister of Lands.

Land Act 1958.

LEASE REVOKED.

NOTICE is hereby given that the Governor in Council has revoked the Lease mentioned in the schedule hereunder for the reason specified.

District.	Corr. No.	Name.	Section of Land Act under which Leased.	Parish.	Allotment.	Section.	Area.	Reason.
Beechworth	66/155	Ian Donald Gray	155	Porepunkah	23, 23A, 23B	12	A. R. P. 146 2 34	Non-compliance with Improvement Conditions

Department of Crown Lands and Survey,  
Melbourne, 26th September, 1967.

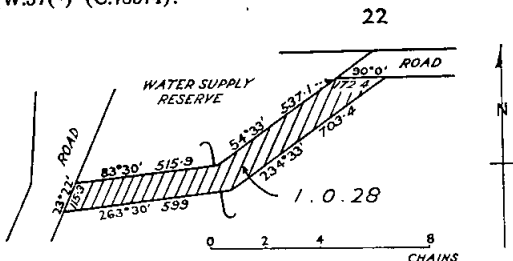
W. J. F. McDONALD,  
Minister of Lands.

PROPOSED REVOCATIONS OF TEMPORARY RESERVATIONS OF LANDS BY ORDERS IN COUNCIL.

IN pursuance of the provisions of the Land Act 1958, notice is hereby given that it is the intention of the Governor in Council to revoke the temporary reservations of lands by Orders in Council hereunder referred to, viz.:-

The following Notices were published 1° on the 20th September, 1967, pursuant to Orders of the 12th September, 1967.

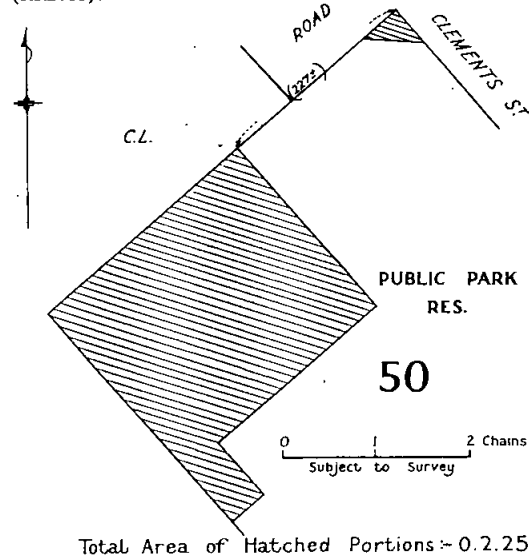
WARANGA.—The temporary reservation, by Order in Council of the 8th January, 1902, of 247 acres 1 rood 25 perches of land in the Parish of Waranga, as a site for Water Supply purposes, revoked as to part by Order in Council of the 25th February, 1964, is about to be revoked so far only as the portion containing 1 acre 28 perches, indicated by hatching on plan hereunder, is concerned.—(W.37(4) (C.78574).



TANGAMBALANGA.—The temporary reservation by Order in Council of the 31st December, 1946, of 1 acre 1 rood 1 perch of land in the Parish of Tangambalanga, as a site for State School purposes, is about to be revoked.—(T.35(12) (Rs.5912).

WANGARATTA.—The temporary reservation, by Order in Council of the 11th October, 1904, of 9 acres 3 roods of land in the Township of Wangaratta, as a site for a Public

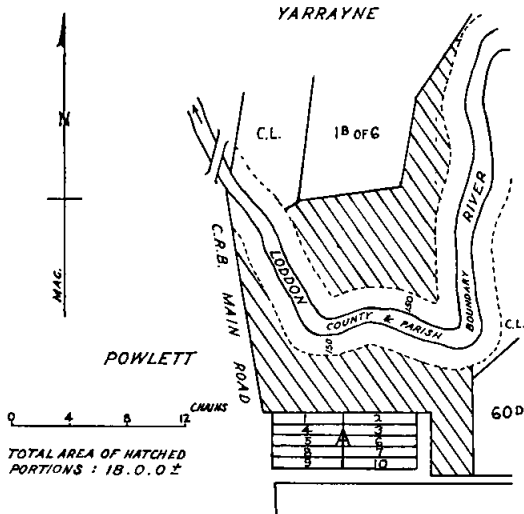
Park, is about to be revoked so far only as the portions containing 2 roods 25 perches, more or less, indicated by hatching on plan hereunder, are concerned.—(W.85(8) (Rs.2715).



Total Area of Hatched Portions:- 0.2.25 ±

YARRAYNE AND POWLETT.—The temporary reservation, by Order in Council of the 21st February, 1870 (see Government Gazette, 25th February, 1870, page 382) of 75 acres, more or less, of land in the Parishes of Yarrayne and Powlett, as a site for Watering purposes, revoked as to part by Order in Council of the 13th September, 1875 (see Government Gazette, 24th September, 1875, page 1826) is about to be revoked, save and except the area of 18 acres,

more or less, indicated by hatching on plan hereunder, is concerned. Please note that this is a "save and except" case and that the area hatched is that which is to remain in the reserve.—(Y.9<sup>(2)</sup> & P.36<sup>(8)</sup> (Rs.8735).



**STUARTMILL.**—The temporary reservation by Order in Council of the 21st February, 1870, of 1 acre 2 roods of land in the Township of Stuartmill, as a site for Common School purposes, is about to be revoked.—(S.355<sup>(2)</sup> (Rs.2126).

**TABBERABBERA.**—The temporary reservation, by Order in Council of the 19th April, 1887, of 27 acres 3 roods 39 perches of land in the Parish of Tabberabbera (formerly Parish of Angora), as a site for Watering purposes, is about to be revoked.—(T.285<sup>(3)</sup> (Rs.8856).

**JIRNKEE.**—The temporary reservation, by Order in Council, of the 19th April, 1887, of 10 acres of land in the Parish of Jirnkee (formerly Parish of Tongio-Munjie West), as a site for Watering purposes, is about to be revoked.—(J.51<sup>(3)</sup> (Rs.8855).

**WY-YUNG.**—The temporary reservation by Order in Council of the 24th March, 1904, of 1 acre of land in the Parish of Wy-Yung as a site for a State School is about to be revoked.—(W.236<sup>(14)</sup> (C.23008).

**WOODEND.**—The temporary reservation, by Order in Council of the 12th February, 1866, of 3 acres of land in the Parish of Woodend, County of Dalhousie, as a site from which stone may be procured, is about to be revoked.—(W.200<sup>(K<sup>6</sup>)</sup> (Rs.8859).

**WOODEND.**—The temporary reservation by Order in Council of the 15th April, 1872, of 1 acre 3 roods 20 perches of land in the Parish of Woodend, County of Dalhousie, as a site for a Pound, is about to be revoked.—(W.200<sup>(K<sup>6</sup>)</sup> (C.95380).

**TOOAN.**—The temporary reservation and the withholding from sale, leasing and licensing, by Order in Council of the 14th July, 1879 (see *Government Gazette* of the 18th July, 1879, page 1815) of 5 acres of land in the Parish of Tooan, as a site for Public purposes (State School), are about to be revoked.—(T.185<sup>(6)</sup> (Rs.8868).

**BEAUFORT.**—The temporary reservation, by Order in Council of the 15th November, 1937, of 3 acres 3 roods 20 perches of land in the Parish of Beaufort, as a site for a State School, is about to be revoked.—(B.305<sup>(7)</sup> (Rs.4466).

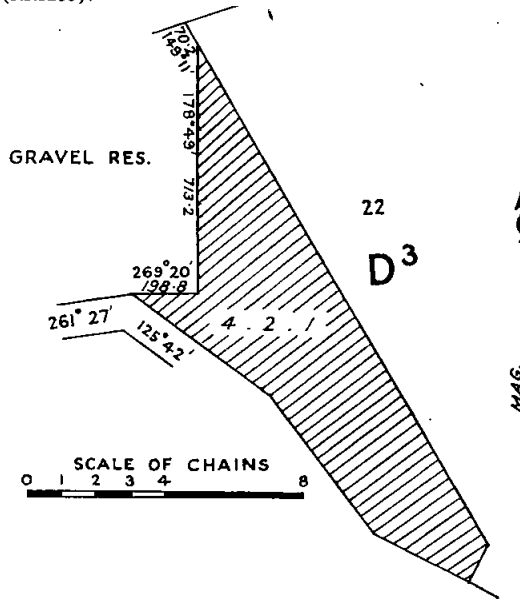
**BEAUFORT.**—The temporary reservation, by Order in Council of the 29th April, 1908, of 3 acres of land in the Township of Beaufort, as a site for Children's Playground, is about to be revoked.—(B.304<sup>(6)</sup> (Rs.5390).

**WONWONDAH NORTH.**—The temporary reservation, by Order in Council of the 18th of July, 1887, of 7 acres 3 roods 1 perch of land in the Township of Wonwondah North (Parish of Wondondah), as a site for the Supply of Stone, is about to be revoked.—(W.327<sup>(6)</sup> (Rs.6705).

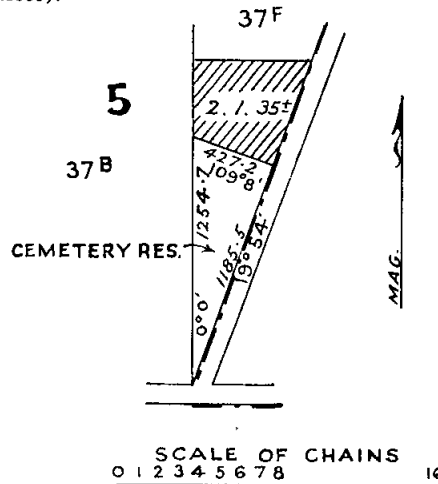
**LONGWOOD.**—The temporary reservation, by Order in Council of the 17th November, 1885, of 1 acre 29 perches of land in the Parish of Longwood, as a site for a State School, is about to be revoked.—(L.96<sup>(4)</sup> (C.99881).

**CASTLEMAINE.**—The temporary reservation, by Order in Council of the 20th April, 1926, of 13 acres 2 roods 20 perches of land in the Parish of Castlemaine, as a site for the Supply of Gravel, revoked as to part by Order of the 6th December, 1966, is about to be revoked, so far only

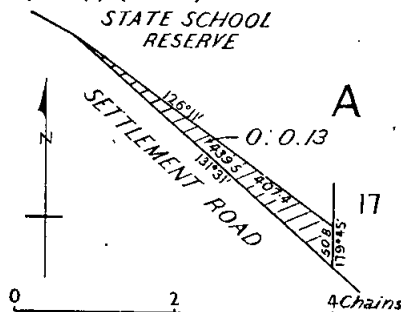
as the portion containing 4 acres 2 roods 1 perch, indicated by hatching on plan hereunder, is concerned.—(C.100<sup>(86)</sup> (Rs.3293).



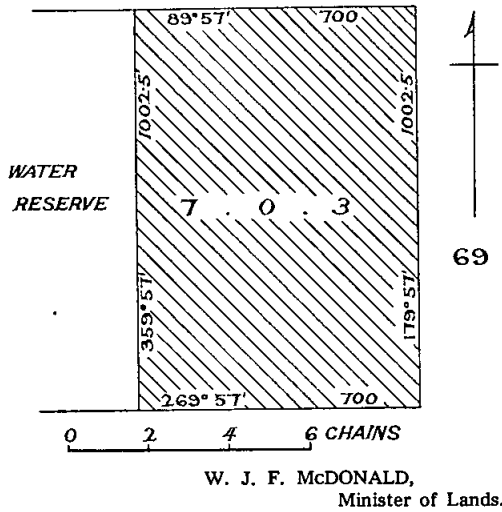
**METCALFE (GREEN HILL).**—The temporary reservation by Order in Council of the 1st March, 1869 (see *Government Gazette*, 5th March, 1869, page 410), of 5 acres of land in the Parish of Metcalfe, as a site for a Cemetery, is about to be revoked so far only as the portion containing 2 acres 1 rood 35 perches, more or less, indicated by hatching on plan hereunder is concerned.—(M.236<sup>(2)</sup> (Rs.8858).



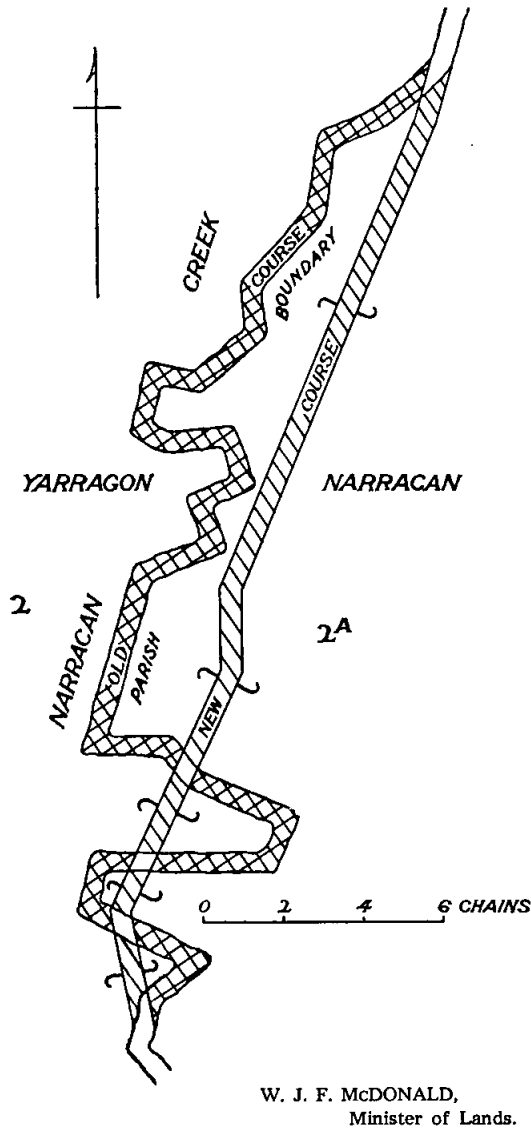
**LA TROBE.**—The temporary reservation, by Order in Council of the 6th July, 1891, of 2 acres of land in the Parish of La Trobe, as a site for a State School, is about to be revoked, so far only as the portion containing 13 perches, indicated by hatching on plan hereunder, is concerned.—(L.143<sup>(4)</sup> (Rs.2697).



**WOORAK.**—The temporary reservation, by Order in Council of the 18th October, 1886 (see *Government Gazette*, 22nd October, 1886, page 2984) of 10 acres of land in the Parish of Woorak, as a site for Watering purposes, is about to be revoked, so far only as the portion containing 7 acres 3 perches, indicated by hatching on plan hereunder, is concerned.—(W.297<sup>(4)</sup>) (Rs.8743).



hatching on plan hereunder, to which it is no longer applicable, in consequence of the said creek having altered course.—(N.129<sup>(12)</sup>) (C.95456).



**PROPOSED REVOCATIONS OF TEMPORARY RESERVATIONS OF LANDS BY ORDERS IN COUNCIL.**

IN pursuance of the provisions of the *Land Act 1958*, notice is hereby given that it is the intention of the Governor in Council to revoke the temporary reservations of lands by Orders in Council hereunder referred to, viz.:—

The following Notices were published 1° on the 20th September, 1967, pursuant to Orders of the 5th September, 1967.

**MONBULK.**—The temporary reservation, by Order in Council of the 12th January, 1915, of 3 acres 2 roods 19 perches of land in the Parish of Monbulk as a site for a Quarry and the temporary reservation, by Order in Council of the 8th July, 1924, of 2 acres 3 roods 27 perches of land as an extension thereto are about to be revoked.—(M.555<sup>(12)</sup>) (Rs.474).

**WORAIGWORM.**—The temporary reservation, by Order in Council of the 8th November, 1955, of 537 acres 2 roods 30 perches of land in the Parish of Woraigworm as a site for the Protection of Native Fauna and Flora is about to be revoked.—(W.325<sup>(2)</sup>) (Rs.7401).

W. J. F. McDONALD,  
Minister of Lands.

*Land Act 1958, Section 15.*

**DEPARTMENT OF CROWN LANDS AND SURVEY.**

**PROPOSED PERMANENT RESERVATION OF CERTAIN LAND AND REVOCATION AS TO PART OF ORDER IN COUNCIL.**

The following notice was published 1° on the 4th October, 1967, pursuant to Orders of the 26th September, 1967.

IN pursuance of section 15 of the *Land Act 1958*, notice is hereby given that it is the intention of the Governor in Council to reserve permanently for public purposes the land forming the new bed of the Narracan Creek, Parishes of Narracan and Yarragon, County of Buln Buln, where the course of the said creek has become altered since the 23rd May, 1881, as indicated by hatching on plan hereunder; and to revoke the Order in Council dated 23rd May, 1881 and published in the *Government Gazette* of 27th May, 1881, by which the beds of certain lakes, rivers and creeks specified therein and Crown land on the margins and banks thereof respectively were permanently reserved for Public Purposes; is about to be revoked so far as it only relates to that portion of the bed of the Narracan Creek in the Parishes of Narracan and Yarragon, County of Buln Buln, as indicated by cross-

**LOCAL LAND BOARDS.**

IN pursuance of the provisions of section 34 of the *Land Act 1958*, notice is hereby given that public hearings at the following places and times, will be conducted by the persons respectively mentioned, being duly appointed in that behalf.

W. J. F. McDONALD,  
Minister of Lands.

Department of Crown Lands and Survey,  
Melbourne.

**SCHEDULE.**

**MELBOURNE BOARD ROOM (6), P.W.D. annexe, Treasury Buildings, Parliament-place, Wednesday, Thursday, Friday, 12th–14th October, 1967 inclusive, at 9 a.m.—E. Kennedy and J. R. Wilding.**

**WARRAGUL COURT HOUSE, Monday to Friday inclusive, 16th–20th October, 1967 inclusive, at 10 a.m.—E. Kennedy and J. R. Wilding.**



**PUBLIC SERVICE NOTICES**

No. 1778.

*Public Service Act 1958, Section 50.*

**REGULATIONS—PART IV.—SALARIES AND INCREMENTS.**

THE Public Service Board, in pursuance of the powers conferred by the *Public Service Act 1958*, hereby amends its Regulations as shown below :—

**SIXTH SCHEDULE.**

**TEMPORARY EMPLOYEES.**

*Designations of Positions and Rates of Salaries.*

Department and Designation of Position.	Yearly Rate of Salary.		Increments (Annual).
	Minimum.	Maximum.	
<b>PUBLIC WORKS DEPARTMENT.</b>	\$	\$	
<i>Ports and Harbours</i> ††φ			
<i>Delete—</i> Lighthouse Keeper, Assistant @ .. .. .	2,534	2,686	Σ
<i>Add—</i> Lighthouse Keeper, Assistant .. .. .	2,534	2,686	Σ

†† See Regulation 123.  
φ See Regulation 122.  
|| See Regulation 120.  
@ With quarters when required to reside on premises.  
Σ See Regulation 83(2).

F. E. CAHILL, Chairman.  
V. P. SCULLY, Secretary.

Office of the Public Service Board,  
Melbourne, 22nd August, 1967.

No. 1779.

*Public Service Act 1958, Section 39.*

**REGULATIONS—PART IV.—SALARIES AND INCREMENTS.**

THE Public Service Board, in pursuance of the powers conferred by the *Public Service Act 1958*, hereby amends its Regulations as shown below :—

**FOURTH SCHEDULE.**

**ADMINISTRATIVE DIVISION.**

*Amount of Salary Assigned to Offices in Class "A1".*

Office.	Yearly Rate of Salary.
<b>CHIEF SECRETARY'S DEPARTMENT.</b>	\$
<i>Delete—</i> Secretary, Library Council, National Gallery, National Museum and Institute of Applied Science	7,282
<i>Add—</i> Secretary, Council of Trustees of the National Gallery	7,282

F. E. CAHILL, Chairman.  
V. P. SCULLY, Secretary.

Office of the Public Service Board,  
Melbourne, 5th September, 1967.

No. 1780.

*Public Service Act 1958, Section 50.*

**REGULATIONS—PART IV.—SALARIES AND INCREMENTS.**

THE Public Service Board, in pursuance of the powers conferred by the *Public Service Act 1958*, hereby amends its Regulations as shown below :—

**SIXTH SCHEDULE.**

**TEMPORARY EMPLOYEES.**

*Designations of Positions and Rates of Salaries.*

Department and Designation of Position.	Yearly Rate of Salary.		Increments (Annual).
	Minimum.	Maximum.	
<b>LAW DEPARTMENT.</b>	\$	\$	
<i>Add—</i> Professional Assistant (Female)	..	2,243	..
<i>Delete—</i> <i>Crown Solicitor's Office.</i> Professional Assistant (Female)	..	2,243	..

F. E. CAHILL, Chairman.  
V. P. SCULLY, Secretary.

Office of the Public Service Board,  
Melbourne, 11th September, 1967.

No. 1777.

**PUBLIC SERVICE ACT 1958.**

THE Public Service Board, in pursuance of the powers conferred by the *Public Service Act 1958*, hereby amends the Public Service (Public Service Board) Regulations as shown below:—

**PART V.—ALLOWANCES.**

**DIVISION II.—OVERTIME AND STAND-BY ALLOWANCES.**

*Chief Secretary's Department—Social Welfare Branch.*

The number "105c" is substituted for the number "105B".

*Public Works Department—Ports and Harbours Branch.*

After Regulation 105A the following Regulation is inserted:—

"105B. (1) The officers and employees indicated shall be paid a standby allowance at the rates set out hereunder:—

Office or Postion.	Stand-by a year.
<i>Point Lonsdale</i>	\$
Lighthouse Keeper, Senior Assistant ..	176
Lighthouse Keeper, Assistant .. .. .	176
<i>Queenscliff</i>	
Lighthouse Keeper .. .. .	150
Lighthouse Keeper, Assistant .. .. .	132
<i>Westernport</i>	
Coxswain .. .. .	150
Engine Driver of Launches .. .. .	150
Master of Launches .. .. .	150
Navigation Lights Officer, Assistant ..	150
Depot Supervisor .. .. .	132
Harbour Master .. .. .	123
Harbour Master, Assistant .. .. .	123
<i>Port Welshpool</i>	
Wharf Carpenter and Boatman .. .. .	114
<i>Officers in Charge of Depots:—</i>	
Apollo Bay .. .. .	132
Lakes Entrance .. .. .	132
Paynesville .. .. .	132
Port Fairy .. .. .	132
Port Welshpool .. .. .	132
Queenscliff .. .. .	132
San Remo .. .. .	132

Provided that the allowance prescribed for the office of Wharf Carpenter and Boatman (Port Welshpool) shall be paid to the person nominated by the Permanent Head.

(2) The officers and employees indicated shall be paid commuted overtime allowances at annual rates calculated (to the nearest dollar) by applying the percentages set out hereunder to the annual standard salary as varied in accordance with the provisions of Regulation 74—

Office or Position.	Commuted Overtime Percentage.
	%
Lighthouse Keeper .. ..	5
<b>Officers in Charge of Depots:—</b>	
Port Welshpool .. ..	7.5
San Remo .. ..	10
Lakes Entrance .. ..	12.5
Paynesville .. ..	15
Apollo Bay .. ..	17.5
Port Fairy .. ..	17.5
Queenscliff .. ..	17.5

(3) An officer who outside his normal hours of duty is on any evening required to perform light-watch duties at either Queenscliff or Westport shall be paid an allowance at the rate of \$800 or \$1,600 a year, respectively."

#### DIVISION IV.—OTHER ALLOWANCES.

##### Public Works Department—Ports and Harbours.

Regulation 123A is revoked and the following Regulation is substituted therefor:—

"123A. Officers who occupy offices of Lighthouse Keeper, Senior Assistant and Lighthouse Keeper, Assistant, shall be paid an allowance at an annual rate (calculated to the nearest dollar) equal to 10 per cent. of standard salary as varied in accordance with the provisions of Regulation 74, for the performance of rostered ordinary duty during week-ends or on public holidays."

F. E. CAHILL, Chairman.  
V. P. SCULLY, Secretary.

Office of the Public Service Board,  
Melbourne, 22nd August, 1967.

## TENDERS

### PUBLIC WORKS DEPARTMENT

TENDERS will be received at Public Works Department, Treasury-place, Melbourne, until TEN a.m. on dates shown and for purposes mentioned hereunder.

Particulars and tender forms available at Contracts Office, Room 7, Building Division, Parliament-place and at places indicated in brackets hereunder.

Abbreviations in brackets mean:—W.O.—Inspector of Works Office; P.S.—Police Station; C.S.—Consolidated School; H.E.S.—Higher Elementary School; H.S.—High School; S.S.—State School; T.S.—Technical School.

Tenders to be submitted on the Department's printed Tender Form and will not be received by telephone. All tenders must be on a "Firm Tender" basis. The lowest or any tender will not necessarily be accepted.

Address tenders to the Minister of Public Works, and endorse the envelope containing the tender "Tender for .. .. , closing Tuesday,

No preliminary deposit is required with any tender, but a successful tenderer will be required to pay a deposit for any accepted tender of \$5,000 or over.

#### Tuesday, 10th October, 1967.

##### Building, Electrical and Mechanical Works.

Brighton.—Fire service installation, Technical School.  
Colac South West.—Renovations, S.S. 4775. (W.O., Geelong; S.S., Colac South West.)  
Croydon.—Fire service installation, High School.  
Essendon.—Supply and installation of sawdust plant, Technical School.  
Grenville.—New out-offices and septic tank installation, S.S. 1153. (W.O., Ballarat.)  
Heatherhill.—Electrical services, High School.  
Heatherhill.—Erection of first stage, High School. (Specified Bills of Quantities Available.)  
Heatherhill.—Mechanical services, High School.  
Heatherthorn.—Electrical installation, Recreation Hall, Sanatorium.  
Kerang.—Erection of type "800" Assembly Hall, High School. (W.O., Swan Hill.)  
Kerang.—Electrical services, High School. (W.O., Bendigo and Swan Hill; H.S., Kerang.)  
Kerang.—Mechanical services, High School. (W.O., Swan Hill and Bendigo.)

Kingston.—New toilet block and septic tank installation, S.S. 759. (W.O., Ballarat.)

Kyneton.—Installation of alternate water service, &c., High School. (Re-advertised.) (Amended Specification.) (W.O., Kyneton.)

Melbourne.—Aluminium sun louvres to five windows, Department of Labour and Industry, 110 Exhibition-street.

Nhill.—Erection of Wool Classing Room, High School. (W.O., Horsham and Warracknabeal; P.S., Nhill.)

Nhill.—Electrical installation, High School. (W.O., Horsham and Warracknabeal; H.S., Nhill.)

Nhill.—Mechanical services, High School. (W.O., Ballarat and Horsham.)

West Melbourne.—Supply and fixing C.A.C. Roofing, Stage 3, North Raft, Government Cool Stores.

Yarrunga.—Electrical installation, S.S. 4761. (W.O., Benalla and Wangaratta.)

##### Furniture and Furnishings.

Ballarat.—Supply and fix curtains, Mental Hospital. (W.O., Ballarat.)

Melbourne.—Supply and fix canvas awning blinds, Crown Law Offices, 278 Queen-street.

##### Miscellaneous.

Various.—Removal, lopping and pruning of trees, Schools, Western District. (W.O., Ballarat.)

Williamstown.—Supply and deliver steel pipeline and unattached flanges for Dredge "Sandpiper", Dredging Depot, Ports and Harbours Branch.

Wodonga.—Supply of Motor Mechanics equipment, Technical School.

### CLOSING TIME FOR TENDERS ON AND AFTER 17TH OCTOBER, 1967, WILL BE TWO P.M. INSTEAD OF TEN A.M.

#### Tuesday, 17th October, 1967.

##### Building, Electrical and Mechanical Works.

Beechworth.—Erection of two proprietary type residences, Mental Hospital. (W.O., Wangaratta; P.S., Beechworth.)

Belmont.—Water supply and fire services, High School. (W.O., Geelong.)

Broken Creek.—Out-offices and septic tank installation, S.S. 862. (W.O., Benalla; S.S., Broken Creek.)

Burwood.—Renovations, Teachers' College.

Eltham.—Renovations, residence, 32 Pryor-street, S.S. 209.

Frankston.—Extensions and alterations to Trade Block, Technical School. (Specified bills of quantities available.)

Frankston.—Electrical installation, Technical School.

Frankston.—Mechanical services, Technical School.

Gardenvale.—Renovations, S.S. 3897 and Residence.

Geelong.—Erection of eight class-room school, Special School, No. 4768. (W.O., Geelong.)

Geelong.—Electrical installation, Special School No. 4768. (W.O., Geelong.)

Geelong.—Mechanical services, Special School No. 4768.

Girgarre.—New out-offices and laying of sewer drains, &c., S.S. 3971. (W.O., Shepparton; S.S., Gigaree.)

Glastonbury.—Renovations, Residence, S.S. 3656. (W.O., Geelong.) (Amended Specification.)

Glenhenty.—Renovations, Senior School, S.S. 3703.

Glen Valley.—Erection of out-offices and installation of septic tank, S.S. 3558. (W.O., Bairnsdale; S.S., Glen Valley.) (Amended Specification.)

Heatherthorn.—Mechanical services, Recreation Hall, Sanatorium.

Horsham.—Renewal of water service, High School. (W.O., Horsham.)

Invergordon.—Water supply installation, Residence, S.S. 4896. (W.O., Benalla; S.S., Invergordon.)

Irymple.—Erection of Chemical Store, Research Station. (W.O., Mildura.)

Malvern.—Renovations, Court House. (Amended Specification.)

Moorabbin.—Renewal of cisterns and troughs, S.S. 1111.

Murchison.—Erection of new office and residence, Police Station. (W.O., Shepparton.)

Myrtleford.—Renovations, new garage and extensions, Residence, Consolidated School. (W.O., Benalla; C.S., Myrtleford.) (Amended Specification.)

Numurkah.—Renovations, Residence, 20 McCarthy-avenue, High School. (W.O., Shepparton; H.S., Numurkah.) (Amended Specification.) (Re-advertised.)

Ringwood.—Renovations, Composite Technical School.

Strathewen.—New toilet block and septic tank installation, S.S. 3947.

Tyntynder.—Renovations and erection of toilet block, S.S. 3795 and Residence. (W.O., Swan Hill.)

Warrambeen.—Septic tank installation, water supply and new woodshed, S.S. 4793. (W.O., Geelong; S.S., Warrambeen.) (Re-advertised.)

Williamstown.—Alternate fire and domestic water service installation, High School.

Wonthaggi.—Electrical installation, S.S. 3650. (W.O., Korumburra; S.S., Wonthaggi.) (Re-advertised.)

#### Furniture and Furnishings.

Bendigo.—Supply and fix tables, stools and wall benches, High School. (W.O., Bendigo.)

Swan Hill.—Supply and fix furniture, Court House. (W.O., Swan Hill.)

#### Site Works.

Moomba Park.—Asphalt and gravel paving, &c., S.S. 4876.

Various.—Asphalting, concreting and drainage works, &c., schools, Metropolitan area.

#### Miscellaneous.

Burwood.—Supply and installation of equipment for servery, "Allambie", Reception Centre.

Hamilton.—Supply of electronic test and industrial wiring equipment, Technical School. (Re-advertised.) (Amended Specification.)

Mont Park.—Supply and installation of equipment for servery, Mental Hospital.

### Tuesday, 24th October, 1967.

#### Building, Electrical and Mechanical Works.

Abbotsford.—Renewal of urinal and cisterns, S.S. 1886.

Carlton.—Supply and installation of heating system in the Girls' Hostel and Workshops, St. Nicholas Hospital.

Monterey.—Erection of modified three sections of brick veneer school buildings, Technical School.

Monterey.—Electrical installation, Technical School.

Monterey.—Mechanical services, Technical School.

Natimuk.—Erection of brick veneer office and residence, Police Station. (W.O., Horsham.)

Osborne.—Renovations, S.S. 2655. (Re-advertised.)

Preston.—Exhaust and experimental gas services, Technical College.

Sebastopol.—Conversion of class-rooms to Science Laboratories, Technical School. (W.O., Ballarat.)

Silvan South.—Renovations, S.S. 4259 and Residence. (Amended Specification.)

Sunbury.—Erection of additional class-rooms, High School.

Sunbury.—Electrical installation, High School.

Sunbury.—Mechanical services, High School.

Swifts Creek.—Supply and installation of pumping systems, Higher Elementary School 1460. (Amended Specification.) (W.O., Bairnsdale, Traralgon and Warragul.)

Traralgon.—Supply and installation of refrigeration plant and insulation for cool room in the General Store, Hobson Park Hospital. (W.O., Traralgon.)

#### Miscellaneous.

Noble Park.—Supply and delivery of workshop equipment, Technical School.

M. V. PORTER,  
Minister of Public Works.

Public Works Department,  
Melbourne, 3002, 2nd October, 1967.

### PRIVATE ADVERTISEMENTS

NOTICE is hereby given that the Mallacoota Golf and Country Club has applied for a lease under Section 134 of the Land Act 1958, for a term of 21 years, in respect of an area of 156 acres 2 roods 18 perches being allotment 1b, Parish of Mallacoota as a site for amusement and recreation (Golf Course).—(HO28199.) 9102

NOTICE OF INTENTION TO APPLY FOR A LICENCE TO DIVERT WATER AND CUT RACE (RE-ISSUE), FROM THE GOULBURN RIVER, AT KIALLA.

WE hereby give notice that we intend to apply for a licence empowering us to divert water for a term of three years to the extent of 100 acre-feet per annum at a maximum rate of 8 acre-feet per day of 24 hours for the irrigation of 50 acres of pasture being part of allotment 78eg, Parish of Kialla, and to occupy certain Crown lands for works of diversion, and to cut a race thereon.

Any objection to such application must be forwarded in writing to reach the State Rivers and Water Supply Commission, Melbourne, before 3rd November, 1967, being thirty days from the first publication of this Notice.

ALBERT MAURICE BEALE,  
MARGARET NELLIE BEALE.

Box 391, Shepparton, Victoria, 3630.

9280

### THE BALLARAT SEWERAGE AUTHORITY.

#### GENERAL NOTICE.

THE above-mentioned Sewerage Authority, having made provision for carrying off the sewage from each and every property which or any part of which is within the sewerage areas hereinafter described, doth hereby declare that on and after the 1st day of October, 1967, each and every property which or any part of which is within the said sewerage areas shall be deemed to be a seweraged property within the meaning of the Sewerage Districts Act 1958.

The boundaries of the sewerage areas hereinbefore referred to are:—

#### Sewerage Area No. 276.

*Borough of Sebastopol.*—Commencing at the north-west corner of Rowlands and Vickers streets being a point on the boundary of Sewerage Area No. 275; thence southerly along the west building line of Rowlands-street to the south-east corner of No. 60 Rowlands-street, westerly to the south-west corner of the said No. 60, southerly about 25 feet along the western boundary of No. 62 Rowlands-street, westerly to the north-west corner of No. 17 Albion-street, westerly to the south-east corner of No. 14 Albion-street, southerly to the south-east corner of No. 18 Albion-street, westerly to the south-west corner of the said No. 18, northerly to the north-west corner of the said No. 18, being a point on the southern boundary of No. 1 Miller-street, westerly to the south-west corner of No. 5 Miller-street, northerly to the north-west corner of the said No. 5, westerly about 230 feet to the north-east corner of No. 87 Grant-street, southerly to the south-east corner of the said No. 87, westerly to south-west corner of the said No. 87, northerly along the east building line of Grant-street to the north-east corner of Grant and Vickers street, easterly along the north building line of Vickers-street to the south-west corner of No. 194 Vickers-street, being a point on the boundary of Sewerage Area No. 275; thence easterly along the boundary of Sewerage Area No. 275 to the point of commencement.

#### Sewerage Area No. 277.

*Borough of Sebastopol.*—Commencing at a point on the boundary of Sewerage Area No. 183 about 131 feet from the south-east corner of No. 97 Albert-street; thence easterly about 255 feet to a point on the west building line of Yarrowee-street about 636 feet from the north building line of Vickers-street, easterly to the north-west corner of No. 91 Yarrowee-street being a point on the boundary of Sewerage Area No. 249; thence southerly, south-westerly, westerly and northerly along the boundaries of Sewerage Areas Nos. 249, 247 and 183 to the point of commencement.

#### Sewerage Area No. 278.

*Shire of Ballarat.*—Commencing at a point being on the prolongation of the north building line of Adela-street and on the east building line of Margaret-street being a point on the boundary of Sewerage Area No. 274; thence northerly along the east building line of Margaret-street to the south-east corner of Stamford and Margaret streets, north-westerly to the south-west corner of Lot No. 412 Stamford-street, westerly to the north-east corner of Stamford and Aubrey streets, northerly to the south-east corner of Aubrey-street and Grevillea-road, northerly to the south-west corner of No. 1140 Grevillea-road, westerly to the south-east corner of Grevillea-road and Huntington-street, northerly to the south-east corner of Huntington and Goderic streets, easterly to the south-west corner of Goderic and Montgomery streets, southerly to the north-west corner of Montgomery-street and Grevillea-road, easterly to the north-west corner of Grevillea-road and Harold-street being a point on the boundary of Sewerage Area No. 274; thence southerly, westerly, southerly and westerly along the boundary of Sewerage Area No. 274 to the point of commencement.

Further particulars regarding the streets or parts of streets in which sewers have been laid may be ascertained on enquiry at the Authority's Office.

By order of the said Sewerage Authority.

A. W. NICHOLSON, Chairman.  
T. V. JOHNSTON, Acting Secretary.

9263

### BENDIGO SEWERAGE AUTHORITY.

THE Bendigo Sewerage Authority having made provision for carrying off the sewage from each and every property which or any part of which is within the Sewerage Areas hereinafter described, doth hereby declare that on and after the first day of October, 1967, each and every property which or any part of which is within the said Sewerage Areas shall be deemed to be a seweraged property within the meaning of the Sewerage Districts Acts.

The boundaries of the Sewerage Areas hereinbefore referred to are:—

## SEWERAGE AREA No. 244.

Commencing at the junction of the boundaries of Sewerage Areas 147 and 152; thence easterly and southerly along the boundaries of Sewerage Area No. 152 to Station-street; thence westerly along Station-street to the boundary of Sewerage Area No. 147 and northerly to the point of commencement.

## SEWERAGE AREA No. 245.

Commencing at the junction of the boundaries of Sewerage Areas 158 and 220; thence westerly along Hope-street to the eastern boundary of lot 1 of plan of subdivision of Crown allotment 16, section 18, Parish of Sandhurst; thence southerly along the said eastern boundary and across Lockwood-road and by a line being the continuation thereof to a point  $1\frac{1}{2}$  chains south of the south side of Lockwood-road; thence easterly to Thomas-street and northerly along Thomas-street to the point of commencement.

## SEWERAGE AREA No. 246.

Commencing at the northernmost corner of Sewerage Area 158; thence north-westerly along a Government-road to the boundary of Sewerage Area No. 220, then south-easterly along the boundary of Sewerage Area No. 220 and northerly along the boundary of Sewerage Area No. 158 to the point of commencement.

## SEWERAGE AREA No. 247.

Commencing on the boundary of Sewerage Area No. 182 at Archer-street; thence southerly along the prolongation of the centre line of Archer-street to the District boundary; thence westerly, northerly and easterly along the boundaries of Sewerage Areas Nos. 239 and 182 to the point of commencement.

## SEWERAGE AREA No. 248.

Commencing at the boundary of Sewerage Area No. 151 at its intersection with the boundary of the City of Bendigo; thence easterly along the city boundary to Short-street; thence southerly along Short-street to the boundary of Sewerage Area No. 152; thence westerly and northerly along the boundaries of Sewerage Areas Nos. 152 and 151 to the point of commencement.

## SEWERAGE AREA No. 249.

Commencing in Taylor-street on the western boundary of Sewerage Area No. 207; thence westerly along Taylor-street to the eastern boundary of Crown allotment 469, section A, at Eaglehawk; thence southerly and westerly along the boundaries of the said Crown allotment 469 to Upper California Gully-road; thence northerly along Upper California Gully-road to Speedy-street; thence easterly along Speedy-street to the south-eastern corner of Crown allotment 18, section M, at Eaglehawk; thence northerly to the north-eastern corner of Crown allotment 20; thence easterly to the north-western corner of Crown allotment 20P and along the northern boundary of Crown allotment 20P and southerly along the eastern boundary of Crown allotment 20P to Speedy-street; thence westerly along Speedy-street to the eastern boundary of St. Laurence-court; thence southerly along the eastern boundary of St. Laurence-court; thence easterly along the northern boundaries of allotments abutting on to Taylor-street to the boundary of Sewerage Area No. 207 along the said boundary to the point of commencement.

## SEWERAGE AREA No. 250.

Commencing at the northernmost point on the boundary of Sewerage Area No. 194 on Sandhurst-road; thence north-east by a line through Railway land to the Bendigo and Swan Hill Railway; thence south-westerly along the Railway to Sewerage Area No. 95; thence generally westerly and northerly along the boundaries of Sewerage Areas Nos. 95, 171 and 194 to the point of commencement.

## SEWERAGE AREA No. 251.

Commencing at the intersection of Bright and Reserve streets at Eaglehawk; thence south-easterly along Bright-street to Jobs Gully-road; thence south-westerly along Jobs Gully-road and Shellback-road to the boundary of Sewerage Area No. 223; thence generally north-easterly along the boundaries of Sewerage Areas Nos. 223, 199 and 208 to the point of commencement.

## SEWERAGE AREA No. 252.

Commencing at the south-western corner of lot 22 on plan of subdivision of Crown allotment 130A, Parish of Sandhurst; thence easterly along lot boundaries and across Yallambee-drive to the southern corner of lot 6 of the

said subdivision; thence north-easterly along the south-eastern boundary of lot 6 to Mill-street; thence northerly and westerly along Mill and Stean streets to the boundary of Sewerage Area No. 156 and southerly along the said area boundary to the point of commencement.

## SEWERAGE AREA No. 253.

Commencing at the junction of Sheron and Keck streets; thence anti-clockwise along the boundaries of Sewerage Areas Nos. 138, 227, 189 and 196 and the Sewerage District to the point of commencement.

## SEWERAGE AREA No. 254.

Commencing at the intersection of McIvor-road and Crook-street; thence southerly along Crook-street to a point on the eastern boundary of Crown allotment 137, Parish of Sandhurst, 300 feet south of the northern boundary of the said Crown allotment; thence westerly 2 chains and northerly along the western boundary of allotments abutting Crook-street to the southern boundary of Crown allotment 138; thence westerly along the southern boundaries of Crown allotments 138 and 165 and northerly along the western boundary of Crown allotment 165 to the southern boundary of allotments abutting McIvor-road; thence westerly along the southern boundaries of allotments abutting McIvor-road to the western boundary of Crown allotment 162; thence northerly along the western boundary of Crown allotment 162 to McIvor-road; thence generally easterly along the boundary of Sewerage Area No. 243 to the point of commencement.

## SEWERAGE AREA No. 255.

Commencing on the boundary of Sewerage Area No. 226 on the Bendigo Creek; thence along the Bendigo Creek to the northern boundary of plan of subdivision of Crown allotments 2, 2B, 3, 3A, 4, 5 and 6, section 18, at Bendigo; thence easterly along the northern boundary of the said subdivision to the boundary of Sewerage Area No. 61; thence in a clockwise direction along the boundaries of Sewerage Areas Nos. 61, 62 and 226 to the point of commencement.

## SEWERAGE AREA No. 256.

Commencing at the junction of Sewerage Area No. 179 and Druid-street; thence westerly along Druid-street to Aspinall-street; thence southerly along Aspinall-street to the southern boundary of lot 5 on plan of subdivision of Crown allotment 27, section 57B, Parish of Sandhurst; thence easterly along the said boundary to the western boundary of Sewerage Area No. 179; thence northerly along the said boundary to the point of commencement.

## SEWERAGE AREA No. 257.

Commencing at the south-western corner of Crown allotment 104D, section A, at Bendigo; thence northerly along the City of Bendigo boundary to Cunneen-street; thence easterly to the south-western corner of Crown allotment 433A; thence northerly and south-easterly along the boundaries of Crown allotment 433A and residence area 588; thence by a line westerly to the south-eastern corner of Crown allotment 104D and north-westerly along the allotment boundary to the point of commencement.

## SEWERAGE AREA No. 258.

Commencing at the south-eastern corner of Sewerage Area No. 143; thence south-easterly along the north-eastern boundary of Crown allotment 26C, section E, at Bendigo to the Main Outfall Sewer; thence north-easterly along the Main Outfall Sewer to Sewerage Area No. 82 and westerly and southerly along the boundaries of Sewerage Areas Nos. 82 and 143 to the point of commencement.

By order of the Bendigo Sewerage Authority,

9216 T. R. FLOOD, Chairman.  
H. A. MOORS, Secretary.

## DANDENONG SEWERAGE AUTHORITY.

## GENERAL NOTICE.

THE above-mentioned Sewerage Authority having made provision for carrying off the sewage from each and every property which or any part of which is within the Sewerage Areas hereinafter described, doth hereby declare that on and after the 1st day of October, 1967, each and every property which or any part of which is within the said Sewerage Areas shall be deemed to be a sewered property within the meaning of the Sewerage Districts Act 1958.

The boundaries of the Sewerage Areas hereinbefore referred to are:—

## Sewerage Area No. 160.

Commencing at a point being the intersection of the western side of Cambria-road with the north-western side of Cheltenham-road; thence south-westerly along the north-

western side of Cheltenham-road to the southern angle of lot 35 on lodged plan of subdivision No. 53101; thence northerly along the western boundaries of the said lot 35 and lot 34 on the said lodged plan to the south-eastern angle of lot 146 on lodged plan of subdivision No. 53100; thence westerly by a line bearing 264 deg. 26 min. a distance of 1,297 ft. 4½ in.; thence southerly by a line parallel to Chandler-road a distance of 75 ft. 11½ in.; thence westerly by a line bearing 264 deg. 26 min. to the eastern side of Chandler-road; thence northerly along the eastern side of Chandler-road to a point distant 819 ft. 10½ in. north of the northern side of Festival-crescent; thence easterly by a line bearing 90 deg. 01 min. a distance of 395 feet; thence southerly by a line parallel to Chandler-road a distance of 250 feet; thence easterly by a line parallel to Thurbro-drive a distance of 280 feet; thence southerly by a line parallel to Chandler-road to the southern side of Thurbro-drive; thence easterly along the southern side of Thurbro-drive to its intersection with the eastern side of Springside-road; thence southerly along the eastern side of Springside-road to the north-western angle of Lot 172 on lodged plan of subdivision No. 53100; thence easterly along the northern boundaries of the said lot 172 and lots 169, 168 and 167 on the said lodged plan and lot 18 on lodged plan of subdivision No. 53101 to the western angle of lot 17 on the said lodged plan; thence south-easterly along the south-western boundary of the said lot 17 to its south-western angle; thence generally southerly along the western side of Cambria-road to the point of commencement.

*Sewerage Area No. 161.*

Commencing at a point being the intersection of the northern side of Orloff-street with the eastern side of Chandler-road; thence northerly along the eastern side of Chandler-road a distance of 403 ft. 10½ in.; thence easterly by a line parallel to Orloff-street a distance of 166 ft. 8½ in.; thence southerly by a line parallel to Chandler-road a distance of 69 ft. 9 in.; thence easterly by a line bearing 105 deg. 54½ min. to the eastern side of Apollo-court; thence southerly along the eastern side of Apollo-court to a point distant 150 feet north of the northern side of Orloff-street; thence easterly by a line parallel to Orloff-street a distance of 115 feet; thence southerly by a line parallel to Apollo-court to the southern side of Orloff-street; thence westerly along the southern side of Orloff-street to its intersection with the western side of Mahalaclose; thence southerly by a line bearing 179 deg. 59½ min. a distance of 137 ft. 4½ in.; thence southerly by a line bearing 189 deg. 01½ min. a distance of 12 ft. 6½ in.; thence southerly by a line bearing 206 deg. 51 min. a distance of 12 ft. 2½ in.; thence southerly by a line bearing 195 deg. 48 min. a distance of 27 ft. 2 in.; thence south-easterly by a line bearing 147 deg. 17½ min. a distance of 38 ft. 4½ in.; thence south-westerly by a line bearing 219 deg. 51 min. a distance of 110 ft. 6 in.; thence westerly by a line parallel to Orloff-street to the eastern side of Chandler-road; thence northerly along the eastern side of Chandler-road to the point of commencement.

*Sewerage Area No. 162.*

Commencing at a point on the western side of Power-road such point being the south-eastern angle of lot 162 on lodged plan of subdivision No. 57858; thence westerly by a line parallel to Green-street to the eastern side of Claredale-road; thence northerly along the eastern side of Claredale-road to its intersection with the northern side of Claret-street; thence easterly along the northern side of Claret-street to the south-western angle of lot 704 on lodged plan of subdivision No. 57861; thence northerly by a line bearing 350 deg. 23 min. a distance of 840 ft. 5½ in.; thence north-easterly by a line bearing 24 deg. 22 min. to the north-western angle of lot 615 on lodged plan of subdivision No. 57860; thence easterly by a line bearing 90 deg. 05½ min. a distance of 942 ft. 7½ in.; thence northerly by a line bearing 359 deg. 35½ min. to the southern side of Kidds-road; thence easterly along the southern side of Kidds-road to its intersection with the eastern side of Power-road; thence southerly along the eastern side of Power-road to the north-western angle of lot 356 on lodged plan of subdivision No. 54280; thence easterly by a line parallel to Pittosporum-grove to the eastern side of Ash-street; thence northerly along the eastern side of Ash-street to its intersection with the southern side of Pittosporum-grove; thence generally easterly along the southern side of Pittosporum-grove to the southern angle of lot 265 on the said lodged plan; thence north-easterly along the south-eastern boundary of the said lot 265 to the north-western angle of lot 282 on the said lodged plan; thence southerly along the western boundary of the said lot 282 to its south-western angle; thence easterly along the southern boundary of the said lot 282 and the easterly prolongation thereof to the eastern side of Tristania-street; thence northerly along the eastern side of Tristania-street to its intersection with the southern side of Kidds-road; thence easterly along the southern side

of Kidds-road a distance of 80 feet and along the southern boundaries of lots 1 to 5 inclusive on lodged plan of subdivision No. 57761 to the western side of Ash-street; thence easterly across Ash-street to the north-western angle of lot 728 on lodged plan of subdivision No. 54261; thence easterly by a line parallel to Sheoak-street to the north-eastern angle of lot 710 on the said lodged plan; thence southerly by a line parallel to the eastern side of Laburnum-grove to the south-eastern angle of lot 655 on the said lodged plan; thence southerly across Laurel-avenue along the southerly prolongation of the eastern boundary of the said lot 655 to the southern side of Laurel-avenue; thence westerly along the southern side of Laurel-avenue to its intersection with the western side of Paperbark-street; thence generally southerly along the western side of Paperbark-street to the southern angle of lot 522 on lodged plan of subdivision No. 54871; thence generally westerly along the general northern boundary of Sewerage Area No. 21 to the intersection of the southern side of Eugenia-street with eastern side of Power-road; thence westerly across Power-road to the intersection of the western side thereof with the southern side of Photinia-street; thence generally southerly along the western side of Power-road to the point of commencement with the land comprising lots 1 to 17 inclusive on lodged plan of subdivision No. 66539 being excluded from this Sewerage Area.

*Sewerage Area No. 163.*

All those pieces of land comprising lots 229 and lots 237 to 240 inclusive on lodged plan of subdivision No. 58889, lots 163 and 164 and lots 166 to 182 inclusive and lots 191 to 195 inclusive on lodged plan of subdivision No. 58892 and lots 94 to 103 inclusive and lots 105 to 112 inclusive and lots 117 and 118 and lots 135 to 143 inclusive on lodged plan of subdivision No. 58890 and lots 258 to 267 inclusive on lodged plan of subdivision No. 62996 and lots 508 to 520 inclusive and lots 504 to 506 inclusive and lots 17, 18, 25, 26, 34 and 35 and lots 37 to 46 inclusive on lodged plan of subdivision No. 63758.

*Sewerage Area No. 164.*

All those pieces of land comprising lots 1 to 25 inclusive and lots 29 to 35 inclusive on lodged plan of subdivision No. 73719. Streets or parts of streets included in this area are Raymond-street, Hall-court and Glenys-court.

*Sewerage Area No. 165.*

All that piece of land comprising lots 35 and 36 on lodged plan of subdivision No. 8766 such lots having frontages to the western and north-western sides of Jones-road.

*Sewerage Area No. 166.*

All those pieces of land comprising lots 88 to 90 inclusive on lodged plan of subdivision No. 62181, lots 79 to 87 inclusive on lodged plan of subdivision No. 62403, lots 67 to 76 inclusive on lodged plan of subdivision No. 64740. Parts of streets included in this area are Edden-street, Kingswood-crescent and Oakwood-avenue.

*Sewerage Area No. 167.*

All that piece of land comprising lots 61 to 85 inclusive on lodged plan of subdivision No. 57763 such lots having frontages to the north-eastern side of Rebecca-street, Doveton.

*Sewerage Area No. 168.*

Commencing at a point on the south-eastern side of Wedge-street, such point being distant 150 feet north-east of the north-eastern side of Orgill-street; thence north-easterly along the south-eastern side of Wedge-street a distance of 607 ft. 2 in.; thence south-easterly by a line perpendicular to Wedge-street a distance of 330 feet; thence south-westerly by a line parallel to Wedge-street a distance of 607 ft. 2 in.; thence north-westerly by a line perpendicular to Wedge-street to the point of commencement.

*Sewerage Area No. 169.*

All that piece of land comprising lot 52 on lodged plan of subdivision No. 65946 such lot being situated at the south-western corner of Hawdon and Sylvia streets.

*Sewerage Area No. 170.*

Commencing at a point being the intersection of the northern side of Greens-lane with the eastern side of Hammond-road; thence northerly along the eastern side of Frankston-road a distance of 265 feet; thence easterly by a line parallel to Greens-lane a distance of 200 feet; thence southerly by a line parallel to Hammond-road to the northern side of Greens-lane; thence westerly along the northern side of Greens-lane to the point of commencement.

*Sewerage Area No. 171.*

Commencing at a point on the southern side of Kirkham-road such point being the north-western angle of lot 1 on lodged plan of subdivision No. 51898; thence southerly by a line parallel to Haresta-avenue a distance of 112 feet;

thence westerly by a line parallel to Kirkham-road a distance of 135 feet; thence northerly by a line parallel to Haresta-avenue to the southern side of Kirkham-road; thence easterly along the southern side of Kirkham-road to the point of commencement.

*Sewerage Area No. 172.*

All that piece of land comprising lots 56 and 57 on lodged plan of subdivision No. 50287 such lots having frontages to the southern side of Louis-avenue, Dandenong.

For the purposes of these descriptions the lodged plans of subdivision herein referred to shall be taken as those lodged at the Office of Titles, Melbourne.

By Order of the Dandenong Sewerage Authority.

M. G. JARVIS, Chairman.  
A. R. EDWARDS, Secretary.

9281

**MANSFIELD SEWERAGE AUTHORITY.**

**THE** Authority hereby gives notice that it has lodged with the Minister for Water Supply, a general plan and description of the outfall sewer and treatment works area, and applied for him to submit it to the Governor in Council for his sanction for the proclamation of the sewerage district and the construction, maintenance and continuance of the proposed sewerage works.

Plans and descriptions of the submissions may be inspected at the office of the Authority, High-street, Mansfield, during normal office hours.

9275

J. B. CAMPBELL, Authority Secretary.

**MANSFIELD SEWERAGE AUTHORITY.**

**NOTICE** is hereby given that the Authority intends to construct sewers within its district.

Details of the proposed sewers may be inspected at the office of the Authority, High-street, Mansfield, during normal office hours, by owners or occupiers of land within the area.

9276

J. B. CAMPBELL, Authority Secretary.

**MOE SEWERAGE AUTHORITY.**

**PLANS** have been prepared for the laying of a sewer to serve the proposed Drive-in Theatre in Thompsons-road, Moe. This sewer will run through farm land to the east of the said theatre. These plans are available for inspection during normal office hours at the office of the Authority.

Dated 28th September, 1967.

9215

A. DEWAR, Secretary.

**SPRINGVALE AND NOBLE PARK SEWERAGE AUTHORITY.**

**GENERAL NOTICE.**

**THE** above-mentioned Sewerage Authority, having made provision for carrying off the sewage from each and every property which, or any part of which is within the sewerage areas hereinafter described, doth hereby declare that on and after the first day of October, 1967, each and every property which or any part of which is within the said sewerage areas shall be deemed to be a sewered property within the meaning of the *Sewerage Districts Act 1958*.

*Sewerage Area No. 190—Noble Park.*

All that piece of land comprising lots 39, 40 and 41 on lodged plan of subdivision No. 17712.

*Sewerage Area No. 191—Noble Park.*

All those pieces of land comprising lots 58 to 78 inclusive and lots 83 to 86 inclusive on lodged plan of subdivision No. 75647 and lots 1, 2, and 3 on lodged plan of subdivision No. 76693.

*Sewerage Area No. 192—Noble Park.*

All those pieces of land comprising lots 14 to 19 inclusive on lodged plan of subdivision No. 72346 and lots 27 to 34 inclusive on lodged plan of subdivision No. 72347.

*Sewerage Area No. 193—Noble Park.*

All that piece of land comprising lot 114 on lodged plan of subdivision No. 70607.

*Sewerage Area No. 194—Springvale.*

Commencing at a point on the northern side of Hillcrest-grove, such point being the south-western angle of lot 2 on lodged plan of subdivision 9969; thence westerly along the northern side of Hillcrest-grove a distance of 150 feet; thence northerly by a line parallel to Springvale-road a distance of approximately 230 feet; thence easterly by a line parallel to Hillcrest-grove a distance of approximately 150 feet; thence southerly along the western boundary of the said lot 2 to the point of commencement.

*Sewerage Area No. 195—Springvale.*

Commencing at a point on the south-western side of Princes Highway, such point being the eastern angle of lot 341 on lodged plan of subdivision No. 51938; thence south-westerly by a line perpendicular to Princes Highway to the south-western side of Kemp-street; thence north-westerly along the south-western side of Kemp-street to the eastern angle of lot 374 on lodged plan of subdivision No. 51936; thence south-westerly by a line parallel to Russell-street to the south-western side of Garnsworthy-street; thence north-westerly along the south-western side of Garnsworthy-street to its intersection with the north-western side of Mein-street; thence south-westerly and westerly respectively along the north-western and northern sides of Mein-street to its intersection with the eastern side of Gove-street; thence northerly and north-easterly respectively along the eastern and south-eastern sides of Gove-street to its intersection with the north-eastern side of Kemp-street; thence north-westerly along the north-eastern side of Kemp-street to the western angle of lot 66 on lodged plan of subdivision No. 51933; thence north-easterly along the north-western boundary of the said lot 66 to its northern angle; thence north-westerly along the north-eastern boundary of lot 67 on the said lodged plan to the southern angle of lot 33 on the said lodged plan; thence north-easterly along the south-eastern boundary of the said lot 33 to the south-western side of Princes Highway; thence south-easterly along the south-western side of Princes Highway to the point of commencement.

*Sewerage Area No. 196—Springvale.*

All that piece of land comprising lot 2 on lodged plan of subdivision No. 22550.

*Sewerage Area No. 197—Springvale.*

Commencing at a point being the intersection of the eastern side of Springvale-road with the southern side of Kilberry-avenue; thence easterly along the southern side of Kilberry-avenue a distance of 86 feet; thence southerly by a line parallel to Springvale-road a distance of 79 feet; thence easterly by a line parallel to Kilberry-avenue a distance of 8 feet 2 inches; thence southerly by a line parallel to Springvale-road a distance of 61 ft. 1 in.; thence westerly by a line parallel to Kilberry-avenue to the eastern side of Springvale-road; thence northerly along the eastern side of Springvale-road to the point of commencement.

For the purposes of these descriptions the lodge plan of subdivision herein referred to shall be taken as those lodged at the Office of Titles, Melbourne.

By order of the Springvale and Noble Park Sewerage Authority.

9282

A. A. ERICKSEN, Chairman.  
H. L. WILLIAMS, Secretary.

**CITY OF BENDIGO.**

**LOAN No. 46.**

*Notice of Intention to Borrow the Sum of \$30,000 for Permanent Works and Undertakings.*

**NOTICE** is hereby given that the Council of the City of Bendigo proposes to borrow the principal sum of Thirty thousand dollars, secured by a charge over the general rates of the municipality, such sum to be raised by the grant of a mortgage, in accordance with the provisions of the *Local Government Act 1958*.

1. The maximum rate of interest that may be paid is 5 9/16 per cent. per annum.

2. The purpose for which the loan is to be applied is the purchase of road-making plant, as under:—

Power Grader—\$20,000.  
Front-end Loader—\$6,500.  
Tip Truck—\$3,500.

3. The period of the loan shall be seven years.

4. The moneys borrowed shall be repayable by providing out of the municipal fund fourteen half-yearly instalments of approximately \$2,616 each, including principal and interest, on the 1st day of January and the 1st day of July during the currency of the loan. The first instalment shall be payable on the 1st day of July, 1968.

5. Such moneys shall be repayable to the Commissioners of the State Savings Bank of Victoria, at the office of the said Commissioners, corner of Elizabeth and Bourke streets, Melbourne.

The plans and specifications and the estimate of the cost of the proposed works, and a statement showing the proposed expenditure of the moneys to be borrowed, are open for inspection at the office of the Council of the City of Bendigo, at the City Hall, Bendigo.

Dated 26th September, 1967.

9278

A. J. WATTS, Town Clerk.

CITY OF CAMBERWELL.

BY-LAW NO. 162.

A By-law of the City of Camberwell, made under the provisions of the Health Acts and every other power it thereunto enabling, and numbered 162, for repealing By-law No. 107 and for prescribing the fees to be charged in respect of the registration of premises, and for the renewal of such registration or transfer of registration of certain premises pursuant to such Acts.

IN pursuance of the powers conferred by the Health Acts and every other power it thereunto enabling, the Mayor, Councillors and Citizens of the City of Camberwell order as follows:—

REPEAL

By-law No. 107 made by the Council of the City of Camberwell on the 28th September, 1959 is hereby repealed.

OPERATION

This By-law shall apply to and have operation throughout the whole of the municipal district of the City of Camberwell and shall come into operation and have effect immediately upon its publication in the *Victoria Government Gazette*.

1. Fees. The fees to be charged, received, and taken by the Council of the City of Camberwell for the registration of premises and for annual renewals thereof and for any transfer of such registrations, and the additional fee for late application for renewal of registration, pursuant to the provisions of the Health Acts, shall be as set out in the Schedule hereto.

SCHEDULE.

(a) For granting or annual renewal of registration of premises—

Nature of Premises.	Fees.	
	\$	c
Offensive trades premises (other than those referred to below) .. .. .	10.	00
Offensive trades premises (Being fat extracting or melting or rendering works which are conducted at premises occupied principally as a butcher's shop and at which fat is extracted, melted, or rendered only from materials derived from such shop) .. .. .	4.	00
Cattle saleyards .. .. .	2.	00
Boarding-houses .. .. .	8.	00
Common lodging-houses .. .. .	4.	00
Eating-houses .. .. .	8.	00
Apartment-houses—		
containing not more than one apartment .. .. .	4.	00
containing more than one apartment .. .. .	8.	00
Camping areas .. .. .	4.	00
Food premises—		
where not more than five persons (including the proprietor and his family) are employed where more than five such persons are employed additional for each person in excess of five .. .. .	4.	00
Provided that the maximum fee payable shall be 50.00 .. .. .	50.	00
Premises at or in any part of which eggs for sale are received or stored for the purpose of being chilled .. .. .	4.	00
(b) For any transfer of registration .. .. .	0.	50
(c) Additional fee for late application for renewal of registration—one-half of relevant prescribed fee.		

Resolution for passing this By-law agreed to by the Council on the 17th day of July, 1967 and confirmed on the 14th day of August, 1967.

The common seal of the Mayor, Councillors and Citizens of the City of Camberwell was hereto affixed by order of the Council, the 14th day of August, 1967, in the presence of—

(SEAL) H. F. W. DAWSON, Mayor.  
W. M. FORDHAM, Councillor.  
L. F. CHEFFERS, Town Clerk.

Submitted to the Commissioner of Public Health on the 29th day of August, 1967.—A. T. GARDNER, Secretary to the Commission.

Approved by the Governor in Council, the 19th day of September, 1967.—J. ROSSITER, Clerk of the Executive Council. 9208

CITY OF NORTHCOTE.

LOAN No. 84.

Notice of Intention to Borrow the Sum of \$30,000 for Permanent Works and Undertakings.

NOTICE is hereby given that the Council of the City of Northcote proposes to borrow the principal sum of Thirty thousand dollars (\$30,000) secured by a charge over the general rates of the municipality, such sum to be raised by the grant of a mortgage, in accordance with the provisions of the *Local Government Act 1958*.

1. The maximum rate of interest that may be paid is 5.875 per cent. per annum.

2. The purpose for which the loan is to be applied is making of roads, including reconstruction works—Grange-road and Station-street.

3. The period of the loan shall be fifteen (15) years.

4. The moneys borrowed shall be repayable by providing out of the municipal fund 30 half-yearly instalments of approximately \$1,518.96 each, including principal and interest, on the 1st day of June and the 1st day of December during the currency of the loan. The first instalment shall be payable on the 1st day of June, 1968.

5. Such moneys shall be repayable to the Commissioners of the State Savings Bank of Victoria, at the office of the said Commissioners, corner of Elizabeth and Bourke streets, Melbourne.

The plans and specifications and the estimate of the cost of the proposed works, and a statement showing the proposed expenditure of the moneys to be borrowed, are open for inspection at the office of the Council of the City of Northcote situated in High-street, Northcote.

Dated the 4th October, 1967.

9279 A. J. HILL, Town Clerk.

CITY OF SHEPPARTON.

ORDER CHANGING NAME OF STREET.

NOTICE is hereby given that the Council of the City of Shepparton, in pursuance of the provisions of the *Local Government Act 1958*, has made an Order changing the name of the street set out hereunder:—

Old Name; New Name; Location.

Verney-road; Hawdon-street; between Knight-street and Balaclava-road.

9264 R. O'BRIEN, Town Clerk.

BOROUGH OF KYABRAM.

PROSECUTING OFFICER.

NOTICE is hereby given that Sergeant Percival Noah Dennis Ball, No. 10515, has been appointed Prosecuting Officer of the Borough of Kyabram, in lieu of Senior Constable I. V. Smith, resigned.

9217 E. T. CORNISH, Town Clerk.

BOROUGH OF KYABRAM.

POUNDKEEPER.

NOTICE is hereby given that Francis Rupert Mortimer, has been appointed Poundkeeper, in lieu of John Henry Pleitner, resigned.

9218 E. T. CORNISH, Town Clerk.

SHIRE OF ALTONA.

STREET NAME ALTERED.

NOTICE is hereby given that the Council of the Shire of Altona by Resolution on 25th September, 1967, orders in accordance with provisions of the *Local Government Act 1958*, that a street name be altered as follows:—*Former Name; Description of Section Altered; New Name.* Merton-grove; throughout—McIntosh-road to Ross-road, Altona North; Paproth-grove.

9221 JAMES W. WATERS, Shire Secretary.

SHIRE OF BELLARINE.

LOAN No. 39.

Notice of Intention to Borrow the Sum of \$20,000 for Permanent Works and Undertakings.

NOTICE is hereby given that the Council of the Shire of Bellarine proposes to borrow the principal sum of Twenty thousand dollars secured by a charge over the general rates of the municipality, such sum to be raised by the grant of a mortgage in accordance with the provisions of the *Local Government Act 1958*.

1. The maximum rate of interest that may be paid is 5 per cent. per annum.

2. The purposes for which the loan is to be applied is for improvements to the Ocean Grove Foreshore Reserve.

3. The period of the loan shall be twenty-two and one-half years.

4. The moneys borrowed shall be repayable by providing out of the municipal fund half-yearly instalments of \$745.36 each, including principal and interest on the 1st day of January and the 1st day of July, during the currency of the loan. The first instalment shall be payable on the 1st day of July, 1968.

5. Such moneys shall be repayable to the Tourist Development Authority, Melbourne.

The plans and specifications and the estimate of the cost of the proposed works and a statement showing the proposed expenditure of the moneys to be borrowed are open for inspection at the office of the Council of the Shire of Bellarine, at Drysdale.

Dated 25th day of September, 1967.

9210 H. A. WILLIAMS, Shire Secretary.

SHIRE OF COLAC.

LOAN No. 26.

Notice of Intention to Borrow the Sum of \$11,000 for Permanent Works and Undertakings.

NOTICE is hereby given that the Council of the Shire of Colac proposes to borrow the sum of Eleven thousand dollars secured by a charge over the general rates of the municipality, such sum to be raised by the grant of a mortgage in accordance with the provisions of the Local Government Act 1958.

1. The maximum rate of interest which may be paid is 5.75 per centum per annum.

2. The purpose for which the loan is to be applied is—purchase of land at Corunnun for a Scoria Pit.

3. The term of the loan shall be ten years.

4. The money borrowed shall be repayable by providing out of the municipal fund, twenty half-yearly instalments of \$730.86 each including principal and interest, due on the 1st day of July and the 1st day of January during the currency of the loan. The first instalment shall be payable on the 1st day of July, 1968.

5. Such moneys shall be repayable at the C.B.C. Savings Bank Limited, Melbourne.

The plans and specifications and estimate of the cost of the proposed works and a statement showing the proposed expenditure of the moneys to be borrowed are open for inspection at the Shire Hall, Colac.

9209 J. W. TAYLOR, Shire Secretary.

SHIRE OF CRANBOURNE.

LOAN No. 27.

Notice of Intention to Borrow the Sum of \$30,000 for Permanent Works and Undertakings.

NOTICE is hereby given that the Council of the Shire of Cranbourne proposes to borrow the principal sum of Thirty thousand dollars, secured by a charge over the general rates of the municipality, such sum to be raised by the grant of a mortgage, in accordance with the provisions of the Local Government Act 1958.

1. The maximum rate of interest that may be paid is 5.5625 per cent. per annum.

2. The purpose for which the loan is to be applied is—  
Road construction in the Cranbourne Township (part cost), Codrington-street (between Lyall and Stawell streets) \$10,000  
Purchase of road-making plant (part cost) 20,000  
\$30,000

3. The period of the loan shall be nine years.

4. The moneys borrowed shall be repayable by providing out of the municipal fund half-yearly instalments of approximately \$2,141 each, including principal and interest, on the 1st day of January and the 1st day of July during the currency of the loan. The first instalment shall be payable on the 1st day of July, 1968.

5. Such moneys shall be repayable to the Commissioners of the State Savings Bank of Victoria at the office of the said Commissioners, corner Elizabeth and Bourke streets, Melbourne.

The plans and specifications and the estimate of the cost of the proposed works and a statement showing the proposed expenditure of the moneys to be borrowed, are open for inspection at the office of the Council of the Shire of Cranbourne, at Cranbourne.

Dated 25th September, 1967.

9271 T. W. GRANT, Shire Secretary.

Local Government Act 1958.

SHIRE OF HASTINGS.

NOTICE TO ALL WHOM IT MAY CONCERN.

WHEREAS the Council of the Municipality of the Shire of Hastings, in the State of Victoria, deems it expedient to execute a certain work or undertaking for the purpose of providing for road widening at the intersection of Government-road (Bayview-road) and the Foreshore Reserve (Long Island-drive), Hastings, in the Parish of Tyabb, for the purpose whereof it is the opinion of the said Council necessary and desirable that the Council exercise its power of taking land compulsorily within the municipal district of the said Council, as provided by the Local Government Act 1958, and the said Council has caused its surveyor to prepare a plan of the said work or undertaking as is necessary and in which is expressed the nature and extent of such work or undertaking and the exact site and admeasurements thereof and on and through what land the said work or undertaking is proposed to be placed and the names of the owners or reputed owners, lessees or reputed lessees and the occupiers of such land so proposed to be taken so far as known and the said plan so prepared has been approved by the said Council.

In pursuance of the provisions of the Local Government Act 1958, the said Council doth hereby publish notice that the description shortly of the purport of the said work or undertaking and of the said plan is as follows:—

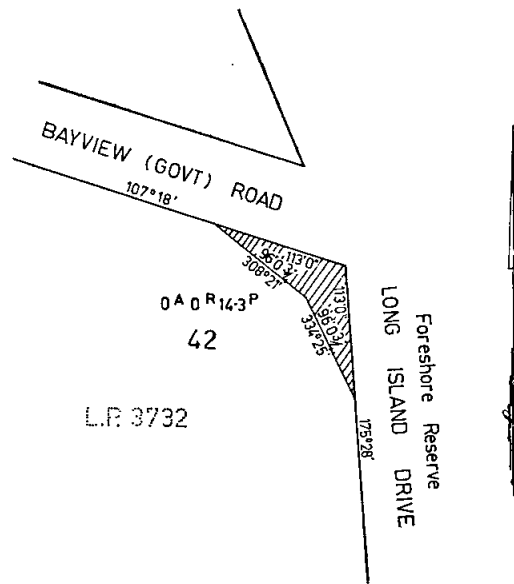
Road widening on all that piece of land delineated and hatched on the map appearing hereunder, and being part of Crown allotment 76, Parish of Tyabb, County of Mornington.

And the said Council doth hereby give further notice that the said plan is deposited at the office of the said Council, Shire Office, Hastings, and is there open for inspection and perusal on all the days and between the hours the Municipal Office is appointed to be open for the space of 40 clear days from the date of publication of this notice in the Government Gazette.

And the said Council doth hereby call upon all persons interested in or affected by the said proposed work or undertaking to set forth, in writing, addressed to the said Council or the Shire Secretary thereof, at the Shire Office, Hastings, within 40 clear days from the date of the publication of this notice as aforesaid, all objections which they may have to the said work or undertaking.

Part of Crown Allotment 76,

Parish of Tyabb.



Dated this 19th day of September, 1967.

By order of the Council,

9222

L. A. WALKER, Shire Secretary.



SHIRE OF HAMPDEN.

ABOLITION OF POUND AT FOXHOW.

NOTICE is hereby given that, in accordance with the provisions of section 4 of the Pounds Act 1958, the Council of the Shire of Hampden has abolished the Pound at Foxhow, established by the Council as per the notice published in the State Government Gazette of 17th June, 1914, on page 2522.

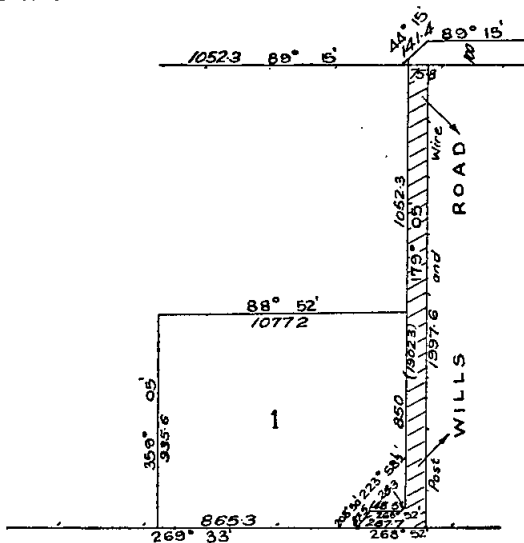
S. J. GRIMMER, Shire Secretary.

Shire Offices, Camperdown, 29th September, 1967. 9270

SHIRE OF HEALESVILLE.

DECLARATION OF PUBLIC HIGHWAY.

PURSUANT to the provisions of section 587 (3) of the Local Government Act 1958, the Council of the Shire of Healesville having received applications so to do from the owners of so many of the premises fronting on such street as in rateable value are the greater part of the premises so fronting hereby declares that the private street shown hatched on the plan annexed hereto and known as Wills-road shall be a public highway on and from the date of publication of this Declaration in the Government Gazette.



PARISH OF BURGOYNE

PT. C. A. 19

Scale 5 Chains to an inch

The common seal of the President, Councillors and Ratepayers of the Shire of Healesville was hereto affixed this 26th day of September, 1967.

(SEAL) G. CUZENS, President.  
E. R. FROGLEY, Councillor.  
W. M. OLIVER, Shire Secretary.

9223

SHIRE OF KARA KARA.

By-Law No. 13.

A By-Law of the Shire of Kara Kara made under Section 368 of the Health Act 1958 and numbered 13 for prescribing the fees to be charged for the registration of premises and food vending machines and for the renewal or transfer of such registrations pursuant to the provisions of said Act.

IN pursuance of the powers conferred by the Health Act 1958 and every other Act or power enabling it in that behalf the President, Councillors and Ratepayers of the Shire of Kara Kara order as follows—

1. This By-Law repeals By-Law No. 12 in entirety.
2. This By-Law shall apply to and have operation through out the whole of the Shire of Kara Kara.
3. The following fees shall be payable for the granting or annual renewal of registration of premises:—

Nature of Premises	Fee.
Offensive trades premises (other than those referred to below) .. .. .	\$10

Nature of Premises.

Fee.

Offensive trades premises (being fat extracting or melting or rendering works which are conducted at premises occupied principally as a Butchers' shop and at which fat is extracted, melted or rendered only from materials derived from such shop .. .. .	\$5
Cattle Saleyards .. .. .	\$10
Boarding Houses .. .. .	\$10
Common Lodging Houses .. .. .	\$10
Eating Houses .. .. .	\$10
Apartment Houses containing not more than one apartment .. .. .	\$5
Apartment Houses containing more than one apartment .. .. .	\$10
Camping Areas .. .. .	\$10
Food Premises—	
(1) where not more than five (5) persons (including the proprietor and his family) are employed .. .. .	\$5
(2) where more than five (5) such persons are employed additional for each person in excess of five .. .. .	50c
Provided that the maximum fee payable shall be .. .. .	\$100
Premises at or in any part of which eggs for sale are received or stored for the purpose of being chilled .. .. .	\$5
Hairdressers, Beauty Parlours and Chiropodists establishments .. .. .	\$5
Food vending machines operated by—	
1. one or two cents a sale .. .. .	50c
2. a coin or coins in excess of two cents in value but not exceeding five cents in value a sale .. .. .	\$2
3. a coin or coins in excess of five cents in value a sale .. .. .	\$4
4. for any transfer of registration—\$1 or fifty per cent. of the registration fee (whichever is the lesser amount).	

Resolution for passing this By-Law agreed to by Council of the Shire of Kara Kara the 13th day of July 1967 and confirmed at a meeting of the said Council held the 10th day of August 1967.

The Common Seal of the President, Councillors and Ratepayers of the Shire of Kara Kara was hereto affixed the 10th day of August 1967 in the presence of—

(SEAL) M. H. BATTERS, President.  
W. E. FITHALL, Councillor.  
T. D. GILLESPIE, Secretary.

Submitted to the Commission of Public Health on the 29th day of August, 1967.

Approved by the Governor in Council 19th September, 1967. 9224

Town and Country Planning Act 1961 (Twelfth Schedule).

SHIRE OF KNOX PLANNING SCHEME.

NOTICE THAT A PLANNING SCHEME HAS BEEN PREPARED AND IS AVAILABLE FOR INSPECTION.

Amendments Nos. 23, 24, 25 and 26.

NOTICE is hereby given that the Council of the Shire of Knox, in pursuance of its powers under the Town and Country Planning Act 1961, has prepared Planning Schemes for portions of the Shire of Knox for the purpose of amending the Principal Scheme by re-zoning a number of reserves recently transferred to the Council from Residential (General) to Existing Open Space and Existing Public Purposes; Lot 18, Dorset-road, between Landscape-drive and Bellview-court from Commercial (Local) to Commercial (General); an 8-ft. wide strip on the western side of Sydney-road from General Industrial to Road Widening; and Lots 43 to 64 inclusive on L.P.8825, Boronia, between Turner-road and Floriston-road from Residential (General) to Commercial (Drive-In) as shown on the maps comprising the Schedules to the Schemes.

A copy of each Scheme has been deposited at the Office of the Shire of Knox, Spring-street, Fern Tree Gully, and at the Office of the Town and Country Planning Board, 179 Queen-street, Melbourne, and will be open for inspection during office hours by any person free of charge.

Any persons affected by the Planning Scheme are required to set forth, in writing, all objections they may have addressed to the Shire Secretary, Shire of Knox, Spring-street, Fern Tree Gully, on or before the 6th day of November, 1967, in respect of Amendments Nos. 24 and 26 and the 4th of January, 1968, in respect of Amendments Nos. 23 and 25 and to state whether they wish to be heard in respect of their objections.

9272 N. G. HAYNES, Shire Secretary.

SHIRE OF KORUMBURRA.

CHANGE OF NAME OF STREET.

**P**URSUANT to the provisions of the Local Government Act notice is hereby given that the Council of the Shire of Korumburra has resolved that the name of the following road within the municipality be altered as set out hereunder—

Old Name; New Name.

McMaster-avenue; Mine-road.

9211 W. O. CLARK, Shire Secretary.

SHIRE OF KYNETON.

LOAN No. 36.

Notice of Intention to Borrow the Sum of \$25,000 for Permanent Works and Undertakings.

**N**OTICE is hereby given that the Council of the Shire of Kyneton proposes to borrow the sum of Twenty-five thousand dollars on the credit of the municipal revenues of the President, Councillors and Ratepayers of the said Shire, such sum to be raised by the grant of a mortgage, in accordance with the provisions of the Local Government Act 1958.

1. The maximum rate of interest that may be paid is 5.50 per centum per annum.

2. The purposes for which the loan is to be applied are—

- (i) Purchase of plant and equipment .. \$21,000
  - (ii) Extensions of storeyard and weigh-bridge installation .. .. . 4,000
- \$25,000

3. The period of the loan shall be five years.

4. The moneys borrowed shall be repayable by providing out of the municipal fund ten half-yearly instalments of \$2,893.50, including principal and interest, on the 1st day of January and the 1st day of July, during the currency of the loan. The first instalment shall be repayable on the 1st day of July, 1968.

5. Such moneys shall be repayable at the C.B.C. Savings Bank Limited, Melbourne.

The plans and specifications and the estimate of the proposed works, and a statement showing the proposed expenditure of the moneys to be borrowed, are open for inspection at the Shire Office, Kyneton.

Dated this 2nd day of October, 1967.

9277 S. G. PORTER, Shire Secretary.

SHIRE OF MORWELL.

LOAN No. 41.

Notice of Intention to Borrow the Sum of \$30,000 for Permanent Works and Undertakings.

**N**OTICE is hereby given that the Council of the Shire of Morwell proposes to borrow the principal sum of \$30,000 secured by a charge over the general rates of the municipality, such sum to be raised by the grant of a mortgage in accordance with the provisions of the Local Government Act 1958.

1. The maximum rate of interest that may be paid is 5½ per cent. per annum.

2. The purposes for which the loan will be applied are as follows:—

- (a) The Council's contribution towards the cost of constructing the Hourigan-road Bridge, linking Bridle Estate with Morwell East to coincide with the opening of the new Maryvale High School .. \$8,000
  - (b) The Council's contribution towards the cost of the first Churchill Kindergarten .. 17,500
  - (c) Part cost of the construction of the Morwell Indoor Sports Centre .. .. . 4,500
- \$30,000

3. The period of the loan shall be fifteen years.

4. The moneys borrowed shall be repayable by providing out of the municipal fund half-yearly instalments of approximately \$1,518 each including principal and interest on the 1st day of January and the 1st day of July during the currency of the loan. The first instalment shall be payable on the 1st day of July, 1968.

5. Such moneys shall be repayable to the Commissioners of the State Savings Bank of Victoria, at the office of the said Commissioners, corner Elizabeth and Bourke streets, Melbourne.

6. The plans and specifications and the estimate of the cost of the proposed works and a statement showing the proposed expenditure of the moneys to be borrowed are open for inspection at the office of the Council of the Shire of Morwell, Commercial-road, Morwell.

9266 R. J. LORD, Shire Secretary.

SHIRE OF MORWELL.

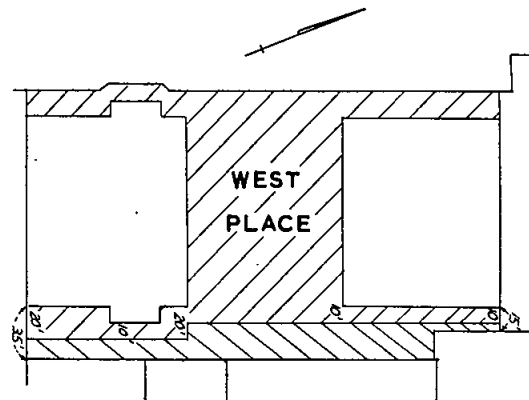
STREETS DECLARED TO BE DEDICATED TO THE PUBLIC AS PUBLIC HIGHWAYS.

**W**HEREAS certain streets being more than 15 feet in width have been constructed to the satisfaction of the Morwell Shire Council, but were not constructed pursuant to Division 10 of Part XIX. or Part XLII. of the Local Government Act 1958 or any corresponding previous enactment:

And whereas the Housing Commission of Victoria, being the owner of so many of the premises fronting on such streets as in rateable value are the greater part of all the premises so fronting, has made application to the Council to have such streets declared to be dedicated to the public as public highways:

Now therefore the Council of the Shire of Morwell, in pursuance of the provisions of section 587 (3) of the Local Government Act 1958, hereby declares that the following streets or parts of streets being—

That portion of West-place and adjacent roads shown on lodged plan No. 73980 and indicated by hatching on the diagram hereunder, shall be dedicated to the public as public highways.



The Common seal of the President, Councillors and Ratepayers of the Shire of Morwell was hereunto affixed on the 20th day of September, 1967, in the presence of—

(SEAL) L. W. BOND, President.  
ALAN HALL, Councillor.  
R. I. LORD, Shire Secretary.

9267

SHIRE OF NUMURKAH.

LOAN No. 38.

Notice of Intention to Borrow the Sum of \$20,000 for Permanent Works and Undertakings.

**N**OTICE is hereby given that the Council of the Shire of Numurkah proposes to borrow the principal sum of \$20,000 secured by a charge over the general rates of the municipality, such sum to be raised by the grant of a mortgage in accordance with the provisions of the Local Government Act 1958.

1. The maximum rate of interest that may be paid is 5½ per cent. per annum.

2. The purpose for which the loan is to be applied is—

(1) Saleyards extensions—Numurkah ..	\$6,000
(2) Construction of pavilion, Strathmerton Recreation Reserve ..	6,000
(3) Purchase of land—Mundoona ..	4,400
(4) Land acquisition—Numurkah ..	3,600
	\$20,000

3. The period of the loan shall be fifteen years.

4. The moneys borrowed shall be repayable by providing out of the municipal fund half-yearly instalments of approximately \$1,012 each including principal and interest on the 1st day of June and the 1st day of December during the currency of the loan. The first instalment shall be payable on the 1st day of June, 1968.

5. Such moneys shall be repayable to the Commissioners of the State Savings Bank of Victoria, at the office of the said Commissioners, corner Elizabeth and Bourke streets, Melbourne.

The plans and specifications and the estimate of the cost of the proposed works and a statement showing the proposed expenditure of the moneys to be borrowed are open for inspection at the office of the Council of the Shire of Numurkah, Melville-street, Numurkah.

Dated 27th September, 1967.

9225 L. G. MITCHELL, Shire Secretary.

#### SHIRE OF PHILLIP ISLAND.

LOAN No. 46.

*Notice of Intention to Borrow the Sum of \$5,300 for Permanent Works and Undertakings.*

NOTICE is hereby given that the Council of the Shire of Phillip Island proposes to borrow the principal sum of \$5,300 secured by a charge over the general rates of the municipality, such sum to be raised by the grant of a mortgage in accordance with the provisions of the *Local Government Act 1958*.

1. The maximum rate of interest that may be paid is 5½ per cent. per annum.

2. The purpose for which the loan is to be applied is:  
Provision of a new toilet block at Cowes Camp \$2,900  
Provision of water supply to Woolamai Fore-shore .. \$2,400

3. The period of the loan shall be ten years.

4. The moneys borrowed shall be repayable by providing out of the municipal fund twenty half-yearly instalments of approximately \$352 each including principal and interest on the 1st day of June and the 1st day of December during the currency of the loan. The first instalment shall be payable on the 1st day of June, 1968.

5. Such moneys shall be repayable to The Commissioners of The State Savings Bank of Victoria, at the office of the said Commissioners, corner Elizabeth and Bourke streets, Melbourne.

The plans and specifications and the estimate of the cost of the proposed works and a statement showing the proposed expenditure of the moneys to be borrowed are open for inspection at the office of the Council of the Shire of Phillip Island.

9265 STAN A. HARRIS, Municipal Clerk.

#### SHIRE OF RODNEY.

NOTICE is hereby given that Sergeant Percival Noah Dennis Ball, No. 10515, has been appointed Prosecuting Officer for the Shire of Rodney, as from 1st October, 1967, vice Senior Constable I. V. Smith, transferred. 9268

#### SHIRE OF TAMBO.

BETTERMENT SCHEME FOR AREA IN VICINITY OF STAMFORD-ROAD AND MACRAE-STREET, LAKES ENTRANCE.

NOTICE is given that the Council has caused to be prepared a scheme for improvement of street location and for the construction of such streets in the above area. The scheme provides for the closing of Stamford-road and its access from Myer-street, the opening of a new street (Daniel-street), the alteration of some property boundaries, and the draining and construction of the resultant streets in the area.

A copy of the scheme is available for inspection during office hours at the Shire Offices, Bruthen.

Any person affected by the Scheme who wishes to object must do so in writing addressed to the Shire Secretary within forty days of the publication of this notice in the *Government Gazette*.

At the next ordinary meeting of the Council after the expiration of the said 40 days the Council will consider any objections to the scheme.

G. W. RIDSDALE, Shire Secretary.

Shire Office, Bruthen, Victoria, 3885. 9220

The *Companies Act 1961*.

MARYBOROUGH GAS CO. PTY. LTD. (IN LIQUIDATION).

NOTICE is hereby given that a First and Final Dividend is intended to be declared in the above matter. Creditors who have not proved their debts by the 19th day of October, 1967, may be excluded from this dividend.

Dated this 2nd day of October, 1967.

J. K. HALL, Official Liquidator.

Hall & Rose, chartered accountants, 260 Queen-street, Melbourne, 3000. 9238

The *Companies Act 1961*.

H. KEITH ALLEN & SONS PROPRIETARY LIMITED.

NOTICE is hereby given that at an Extraordinary General Meeting of the Members of the above-named company, duly convened and held on the 27th September, 1967, at 401 Collins-street, Melbourne, the following Special Resolution was duly passed:—

“That the Company be wound up voluntarily and that Lloyd George Bant of 401 Collins-street, Melbourne, be appointed liquidator for the purpose of such winding up.”

Dated this 27th day of September, 1967.

9243 K. A. W. MANNING, Chairman.

*Companies Act 1961*.

H. KEITH ALLEN & SONS PTY. LTD. (IN VOLUNTARY LIQUIDATION).

NOTICE is hereby given that a Final Meeting of the members of the company will be held at 401 Collins-street, Melbourne (first floor) on Tuesday, 31st October, 1967, at 3 p.m. for the purpose of receiving the Liquidator's Accounts, showing how the winding up has been conducted and the property of the company disposed of and for giving any explanations thereof.

29th September, 1967.

9242 L. G. BANT, Liquidator.

The *Companies Act 1961*.

J. S. HANSON CONTRACTING PTY LTD. (IN LIQUIDATION).

NOTICE is hereby given that a First and Final Dividend is intended to be declared in the above matter. Creditors who have not proved their debts by the 13th day of October, 1967, may be excluded from this dividend.

Dated this 26th day of September, 1967.

S. M. NUNAN, Liquidator.

Hall & Rose, chartered accountants, 260 Queen-street, Melbourne, 3000. 9237

The *Companies Act 1961*.

PHILWOOD PROPRIETARY LIMITED (IN VOLUNTARY LIQUIDATION).

NOTICE OF FINAL MEETING.

NOTICE is hereby given that pursuant to section 272 of the *Companies Act* a general meeting of members of Philwood Proprietary Limited will be held at the offices of Peat, Marwick, Mitchell & Co., 447 Collins-street, Melbourne, on the 15th day of November, 1967, at 2.30 p.m. for the purpose of laying before it accounts showing how the winding up has been conducted and the property of the company has been disposed of and of hearing any explanation that may be given by the liquidator.

26th September, 1967.

9244 A. F. CAMPBELL, Liquidator.

*Companies Act 1961, Section 272*.

REED ENGINEERING PTY. LTD. (IN VOLUNTARY LIQUIDATION).

NOTICE is hereby given that a General Meeting of the above company will be held at the offices of Fell & Starkey, 1st floor, 360 Collins-street, Melbourne on Tuesday, 31st October, 1967, at 10.30 a.m., to receive an account from the liquidator as to how the winding up has been conducted and the property of the company disposed of.

Dated this 29th day of September, 1967.

9286 R. W. ELLIS, Liquidator.

*Companies Act 1961.*

## ZIG ZAG (NEW ZEALAND) PTY. LIMITED.

## NOTICE OF RESOLUTION, PURSUANT TO SECTION 254 (2).

NOTICE is hereby given that at an Extraordinary General Meeting of the above-named company duly convened and held at 360 Collins-street, Melbourne, on the 29th day of September, 1967, the following Resolution was proposed and passed as a Special Resolution:—

“That the company be wound up voluntarily.”

Dated this 2nd day of October, 1967.

N. W. BUCKLEY, Secretary.

Cooper Brothers & Co., chartered accountants, 360 Collins-street, Melbourne. 9285

The *Companies Act 1961*.—In the matter of SOUTHERN AIRLINES TRAVEL SERVICES PTY. LTD. (in Voluntary Liquidation).—Members Winding Up.

NOTICE is hereby given that at an Extraordinary General Meeting of the above-named company, duly convened and held at 489 Swanston-street, Melbourne, Victoria, on the 25th day of September, 1967, the following Resolution was proposed and passed as a Special Resolution:—

“That the company be wound up voluntarily.”

Dated this 26th day of September, 1967.

W. F. FRANKLIN, Director.

Grant & Co., solicitors, 108 Queen-street, Melbourne, 3000. 9253

The *Companies Act 1961*.—In the matter of HURST & HUGHES PROPRIETARY LIMITED (in Voluntary Liquidation).—Notice of Special Resolution re Winding Up, Pursuant to Section 254.

NOTICE is hereby given that at an Extraordinary General Meeting of the members of Hurst & Hughes Proprietary Limited, held at 35 Skene-street, Newtown, Geelong, on Friday, the 29th September, 1967, the following Special Resolution was duly passed:—

“That as the company has sold its business as a going concern to Titan Manufacturing Co. Pty. Ltd., the company be wound up voluntarily, and Owen Glyndwr Jenkins, of Messrs. Day, Neilson, Jenkins & Johns, chartered accountants, 199-203 Moorabool-street, Geelong, be appointed liquidator for the purpose of the winding up.”

Notice is also given that after 21 days from this date I shall proceed to distribute the assets. All creditors having any claim against the company should furnish particulars of same by that date, otherwise I shall proceed to distribute the assets, without regard to their claim.

Dated this 29th day of September, 1967.

GLYN JENKINS, Liquidator.

Day, Neilson, Jenkins & Johns, chartered accountants, 199-203 Moorabool-street, Geelong. 9256

*Companies Act 1961.*

## J. JOYCE PTY. LTD. (IN VOLUNTARY LIQUIDATION).

## NOTICE OF FINAL MEETING, IN PURSUANCE OF SECTION 272 OF THE COMPANIES ACT 1961.

NOTICE is hereby given that, pursuant to section 272 of the *Companies Act 1961*, a Final General Meeting of the members of the above company will be held at the offices of Mr. Silvester L. Kilby, 107 Main-street, Drouin, on Thursday, the 26th day of October, 1967, at 11 a.m., for the purposes of presenting the liquidator's account of the winding up and showing how the property of the company has been disposed of.

Dated at Drouin, this 25th day of September, 1967.

9212 SILVESTER L. KILBY, Liquidator.

CREDITORS, next of kin and others having claims in respect of the estate of Henry Elless Lowndes Sutton, late of 181 Kay-street, Traralgon, in the State of Victoria, retired, deceased (who died on the 21st day of March, 1967), are required by the executors, Henry Charles Medew and Frederick Taylor, to send particulars to them, care of the under-mentioned solicitors, by the 4th day of December next, after which date the executors will distribute the assets, having regard only to the claims of which they then have notice.

AMBROSE, RICHES & CO., solicitors, 15 Seymour-street, Traralgon. 9260

ALL persons having claims against the estate of Michael McMaster, late of Brook Cottage, Brook, Isle of Wight, but formerly of 10 Ducksfoot-lane, London, England, company director, deceased (who died on the 29th March, 1965, and probate of whose will was on the 25th August, 1965, granted by the High Court of Justice, England, to Barclays Bank Limited, Natalie Isobel McMaster and Humphrey McMaster, and application to the Supreme Court of Victoria by The Perpetual Executors and Trustees Association of Australasia Limited to seal such probate having been granted on the 19th September, 1967), are hereby required to send particulars of such claims to The Perpetual Executors and Trustees Association of Australia Limited, at its registered office, at 100-104 Queen-street, Melbourne, on or before 14th December, 1967, after which date the said company will proceed to transfer, convey or distribute the said estate to or among the persons entitled thereto, having regard only to the claims of which it shall then have had notice, and will not be liable for the assets so transferred, conveyed or distributed to any persons of whose claim it shall not then have had notice.

LYNCH & MACDONALD, 118 Queen-street, Melbourne. 9249

CHARLES STANLEY SIM, late of “Trafford” Golightly-street, Point Lonsdale, retired, marine surveyor, DECEASED.

CREDITORS, next of kin and others having claims in respect of the estate of the above-named, deceased (who died on the 16th day of August, 1966), are required by the personal representative The Trustees Executors and Agency Company Limited, of 401 Collins-street, Melbourne, to send particulars to The Trustees Executors and Agency Company Limited, by the 10th day of December, 1967, after which date The Trustees Executors and Agency Company Limited, may convey or distribute the assets, having regard only to the claims of which it then has notice.

Dated this 27th day of September, 1967.

HARWOOD & PINCOTT, solicitors, 77 Moorabool-street, Geelong. 9255

CREDITORS, next of kin and others having claims in respect of the estate of Frederick Johannes Woeltjes, late of 74 Bourke-street, Hermes Oak, cleaner, deceased (who died on the 24th day of April, 1967), and probate of whose will has been granted to Elizabeth Maria Woeltjes, of 74 Bourke-street, Hermes Oak, are required to send particulars of their claims to the said executrix, care of the under-mentioned solicitors, by the 9th day of December, 1967, after which date she will distribute the assets, having regard only to the claims of which she then has notice.

TRUCANO & MACMILLAN, solicitors, of Buckley-street, Morwell. 9259

OLIVE MAUD WILCOCKSON, late of 13 St. Leonards-avenue, St. Kilda, widow, DECEASED.

CREDITORS, next of kin and others having claims in respect of the estate of the above-named, deceased (who died on the 17th day of July, 1967), are required by The Trustees Executors and Agency Company Limited, of 401 Collins-street, Melbourne, the executor to whom probate has been granted, to send particulars of their claim, to the said executor by the 4th day of December, 1967, after which the said company will convey and distribute the assets, having regard only to the claims of which they then have notice.

VERA A. FOWLER, solicitor, 50 Glenferrie-road, Malvern. 9261

LENA MAY RICHARDSON, late of 18 Crowther-street, Eaglehawk, in the State of Victoria, gentlewoman, DECEASED.

CREDITORS, next of kin and other having claims in respect of the estate of the deceased (who died on the 31st day of January, 1967), are required by the executrix, June Ellen Winter Emerson, of 18 Crowther-street, Eaglehawk, in the said State, to send particulars to her care, of the undersigned by the 11th day of December, 1967, after which date the executrix may convey or distribute the assets, having regard only to the claims of which she then has notice.

Dated this 28th day of September, 1967.

ALEC. M. HAYES, solicitor, 148 Campbell-street, Swan Hill. 9262

AMELIA EDNA SMITH, late of 339 Ryrie-street, Geelong, widow, DECEASED.

CREDITORS, next of kin and others having claims in respect of the estate of the deceased (who died on the 11th day of April, 1967), are required by the personal representatives, Amelia Clarice Main, care of Bank of New South Wales, Mendooran, New South Wales, married woman and John Welford Stubbs, of 27 Malop-street, Geelong, solicitor, to send particulars to them, care of the under-mentioned solicitors by the 15th day of December, 1967, after which date the personal representatives may convey or distribute the assets, having regard only to the claims of which they then have notice.

WHYTE, JUST & MOORE, solicitors, 27 Malop-street, Geelong. 9257

In the will of MILDRED JEANIE MAY TUCKETT (in the will called Mildred Jeannie May Tuckett), late of Betley, in the State of Victoria, widow, DECEASED.

CREDITORS, next of kin and all persons having claims against the estate of the above-named deceased, are hereby requested to send particulars, in writing, of such claims to the executors of the estate of the said Mildred Jeannie May Tuckett, deceased, in care of the under-named solicitor on or before the 31st day of December, 1967, after which date the said executors will proceed to distribute the assets of the said Mildred Jeannie May Tuckett, deceased, having regard only to those claims which they shall then have had notice, and notice is hereby given that the said executors will not be liable for the said assets so distributed or any part thereof to any person of whose claim they shall not have had notice as aforesaid.

PATRICIA M. COUTTS, of Nolan-street, Maryborough, solicitor for the above estate. 9292

CREDITORS, next of kin and others having claims against the estate of Gladys Lillian Coutts, late of 57 Lucan-street, Bendigo, married woman, deceased (who died on the 19th day of March, 1967), are required by the executor, Sandhurst and Northern District Trustees, Executors and Agency Company Limited, of View-street, Bendigo, to send particulars, in writing, of their claims to it, on or before the 8th day of December, 1967, after which date the said company will distribute the assets, having regard only to the claims of which it then has notice.

WATSON, JAMES & ROGERS, solicitors, Bull-street, Bendigo. 9229

CREDITORS, next of kin and others having claims against the estate of Robert Leslie Johnson, late of 69 Milroy-street, Bendigo, grocer, deceased (who died on the 17th day of June, 1967), are required by the executor, Sandhurst and Northern District Trustees, Executors and Agency Company Limited, of View-street, Bendigo, to send particulars, in writing, of their claims to it, on or before the 8th day of December, 1967, after which date the said company will distribute the assets, having regard only to the claims of which it then has notice.

WATSON, JAMES & ROGERS, solicitors, Bull-street, Bendigo. 9230

ROBERT DUNFORD, late of 19 Halstead-street, Caulfield, gentleman, DECEASED (who died on the 10th day of July, 1967).

CREDITORS, next of kin and all other persons having claims against the estate of the deceased are required by the executor of the will, Norman Dunford, to send particulars to him, care of the undersigned, on or before the 12th day of December, 1967, after which he will distribute the assets, having regard only to the claims of which he then has notice.

JOHN I. SULLIVAN, solicitor, corner Kooyong and Glenhuntly roads, Caulfield. 9231

CREDITORS, next of kin and others having claims in respect of the estate of Thomas Joseph Jackson, late of 4 Carre-street, Elsternwick, leather goods merchant, deceased (who died on the 24th day of December, 1966, and probate of whose will has been granted to Edna Lorraine Jackson, of 4 Carre-street, Elsternwick, director, and Clarence Roy Taylor, of 318 O'Hea's-street, Pascoe Vale, chartered accountant), are required to send particulars of their claims to the said executors, care of the under-mentioned solicitors, by the 7th day of December, 1967, after which date they will distribute the assets, having regard only to the claims of which they then have notice.

PEARCE & WEBSTER, solicitors, 430 Little Collins-street, Melbourne. 9241

CREDITORS, next of kin and other persons having claims against the estate of Joyce Alma Mary Cox (usually known as Joyce Alma Mary Regan) late of 10 Pridham-street, Prahran, in the State of Victoria, home duties, deceased (who died on the 3rd day of May, 1967), are to send particulars of their claims to the administrator, National Trustees, Executors and Agency Company of Australasia Limited, of 95 Queen-street, Melbourne, by the 3rd day of December, 1967, after which date the company will distribute the assets, having regard only for the claims of which it then has notice.

JAMES J. OGGE & CO., solicitors, of 165 Greville-street, Prahran. 9233

CREDITORS, next of kin and others having claims in respect of the estate of John King Davis, late of "Dundrenan," 492 St. Kilda-road, Melbourne, in the State of Victoria, master mariner and retired public servant, deceased (who died on the 7th day of May, 1967), are to send particulars of their claims to The Union-Fidelity Trustee Company of Australia Limited, of 100 Exhibition-street, Melbourne, by the 6th day of December, 1967, after which date it will distribute the assets, having regard only to the claims of which it then has notice. 9235

CREDITORS, next of kin and others having claims in respect of the estate of Neil Donald Vallance, formerly of Royal Mail Hotel, Whittlesea, but late of Walnut-street, Whittlesea, retired hotelkeeper, deceased (who died on the 24th day of September, 1961), are required to send particulars of their claims to the executor, Keith James Downey, care of the under-mentioned solicitors, by the 6th day of December, 1967, after which date he will distribute the assets, having regard only to the claims of which he then has notice.

MAHONY, O'BRIEN & DUGGAN, solicitors, 37 Queen-street, Melbourne. 9245

CREDITORS, next of kin and other persons having claims against the estate of Laurence Patrick Kelleher, late of 39 Railway-parade, Murrumbidgee, in the State of Victoria, retired, deceased (who died on the 3rd day of July, 1967), are to send particulars of their claims to the executor, Ernest Laurence McLean, care of the under-mentioned solicitors by the 10th December, 1967, after which date the executor will distribute the assets, having regard only for the claims of which he then has notice.

JAMES P. OGGE & CO., solicitors, of 165 Greville-street, Prahran. 9232

ANN MCKENZIE LAWRANCE, late of High-street, Yea, widow.

CREDITORS, next of kin and others having claims in respect of the estate of the deceased (who died on the 25th day of April, 1967), are required by the Perpetual Executors and Trustees Association of Australia Limited, of 100-104 Queen-street, Melbourne, to send particulars of their claims to the said company by the 20th day of December, 1967, after which date it will convey or distribute the assets, having had regard only to the claims of which the company then has notice.

O. H. M. JACKSON, solicitor, Yea. 9291

CREDITORS, next of kin and others having claims in respect of the estate of Kathleen Mary Gay (formerly Caulfield), late of 35 Foley-street, Kew, widow, deceased (who died on the 9th day of August, 1967), are required to send particulars of their claims to the executor, Hubert O'Brien, of 37 Queen-street, Melbourne, solicitor, by the 6th day of December, 1967, after which date he will distribute the assets, having regard only to the claims of which he then has notice.

MAHONY, O'BRIEN & DUGGAN, solicitors, 37 Queen-street, Melbourne. 9246

CREDITORS, next of kin and others having claims in respect of the estate of John Joseph Lockwood, late of Flat 8, 1 Robe-street, St. Kilda, railway employee, deceased (who died on the 31st day of May, 1967), are to send particulars of their claims to Royston T. Cahir & Martin, solicitors, of 475 Collins-street, Melbourne, by the 6th day of December, 1967, after which date the administrator will distribute the assets of the said estate, having regard only to claims of which he then has notice.

ROYSTON T. CAHIR & MARTIN, solicitors, 475 Collins-street, Melbourne. 9287

ANNIE GRACE MUNDAY, late of 526 Burwood-road Hawthorn, in the State of Victoria, spinster, DECEASED.

CREDITORS, next of kin and others having claims in respect of the estate of the deceased (who died on the 10th day of August, 1967), are required by her executor, The Trustees Executors and Agency Company Limited, of 401 Collins-street, Melbourne, to send particulars to it by the 6th day of December, 1967, after which date the said executor may convey or distribute the assets, having regard only to the claims of which it then has notice.

HADEN, SMITH & FITCHETT, solicitors, 405 Collins-street, Melbourne. 9288

JOSEPH CHARLES TREW, late of 14 Japan-street, Warrambool, labourer, DECEASED.

CREDITORS, next of kin and others having claims in respect of the estate of the deceased (who died on the 6th January, 1962), are required by the administrator, National Trustees, Executors and Agency Company of Australasia Limited, of 95 Queen-street, Melbourne, to send particulars to it by the 31st of December, 1967, after which date it may convey or distribute the assets, having regard only to the claims of which it then has notice.

Dated this 27th day of September, 1967.

D. MADDEN & CO., solicitors, Warrambool. 9226

CREDITORS, next of kin and others having claims in respect of the estate of David Shields Prentice, late of 47 Shelley-street, Elwood, retired doctor of medicine, deceased (who died on the 7th day of June, 1967), are required by the executor, The Trustees, Executors and Agency Company Limited, of 401 Collins-street, Melbourne, to send particulars of their claims, in writing, in the care of the said company on or before the 13th day of December, 1967, after which date the said executor will distribute the assets, having regard only to the claims of which it then shall have had notice.

ROGERS & GAYLARD, solicitors, 281 Collins-street, Melbourne. 9290

CREDITORS, next of kin and others having claims in respect of the estate of Cecil Arthur William Martin, late of 583 Esplanade, Mount Martha, in the State of Victoria, gentleman, deceased (who died on the 4th August, 1966), are required to send particulars of their claims to the trustees, Maxwell Rupert Ham and Sydney Bruce Powell, both of 105 King-street, Melbourne, in the said State, solicitors, by the 4th day of December, 1967, after which date the said trustees will distribute the assets, having regard only to the claims of which they then have notice.

Dated this 27th day of September, 1967.

MALLESONS, solicitors, 105 King-street, Melbourne. 9248

CREDITORS, next of kin and others having claims in respect of the estate of Arthur Nigel Drury, late of 1A Kooyong Koot-road, Hawthorn, bachelor, of no occupation, deceased, intestate (who died on the 10th day of November, 1964), are to send the particulars of their claims to The Union-Fidelity Trustee Company of Australia Limited, of 100 Exhibition-street, Melbourne, by the 11th day of December, 1967, after which date it will distribute the assets, having regard only to the claims of which it then has notice.

Dated the 28th day of September, 1967.

MADDEN, BUTLER, ELDER & GRAHAM, solicitors, 31 Queen-street, Melbourne. 9251

BERTRAND JOHN ROBERTS, formerly of 25 Chapel-street, St. Kilda, but late of 15 Knox-street, Reservoir, designing engineer, DECEASED.

CREDITORS, next of kin and all others having claims in respect of the estate of the said deceased (who died on the 7th day of July, 1967), are required by the executor, The Trustees, Executors and Agency Company Limited, of 401 Collins-street, Melbourne, to send particulars of their claim to the said company by the 6th day of December, 1967, after which date it will convey or distribute the assets, having had regard only to the claims of which the said company then has notice.

HULBERT A. GREENING & BENNETT, solicitors, of 422 Collins-street, Melbourne. 9236

CREDITORS, next of kin and all other persons having claims against the estate of Vasilios Cavieros, late of 32 Palmerston-street, Carleton, metal worker (who died on the 29th day of April, 1967), are to send particulars of such claims to Chrissy Conomos, in care of the under-mentioned solicitors, the executrix appointed by deceased's will, by the 7th day of December, 1967, after which date the executrix will distribute the assets, having regard only to the claims of which she shall then have had notice.

COOKE & CUSSEN, solicitors, 472 Bourke-street, Melbourne. 9247

CREDITORS, next of kin and others having claims in respect of the estate of Beatrice Dixon, late of 60 Twyford-street, Williamstown Beach, spinster, deceased (who died on the 7th day of May, 1967), are required to send particulars of their claims to The Union-Fidelity Trustee Company of Australia Limited, of 100 Exhibition-street, Melbourne, by the 15th day of December, 1967, after which date it and its co-executor, Kenneth Henry Dixon, will distribute the assets, having regard only to the claims of which they then have notice.

A. W. MALES, LL.B., solicitor, 76 Malop-street, Geelong. 9252

CREDITORS, next of kin and others having claims in respect of the estate of William James Sinclair Marcus, formerly of 211 Centre-road, Bentleigh, sales manager, but late of 680 Hawthorn-road, East Brighton, in the State of Victoria, retired gentleman, deceased (who died on the 29th day of January, 1967), are to send particulars of their claims to Alma Mary Jane Marcus, care of the under-mentioned solicitors, by the 4th day of December, 1967, after which date she will distribute the assets, having regard only to the claims to which she then has notice.

Dated this 29th day of September, 1967.

REGINALD C. BUTLER & CO., solicitors, 317 Centre-road, Bentleigh. 9258

CREDITORS, next of kin and others having claims in respect of the estate of Clara Altorfer, late of Evendide Lutheran Homes, Ballarat-road, Hamilton, in the State of Victoria, spinster, deceased (who died on the 6th day of July, 1967), are required by the executor, Werner Fritze, of 10 Rix-street, Glen Iris, in the said State, draughtsman, to send particulars of their claims to him, care of the under-mentioned solicitors, on or before the 8th day of December, 1967, after which date he will distribute the assets, having regard only to the claims of which he then has notice.

RODDA, BALLARD & VROLAND, solicitors, 697 Burke-road, Camberwell. 9250

CREDITORS, next of kin and others having claims in respect of the estate of John Charles Lennon Powell, late of 31 Bamfield-street, Sandringham, in the State of Victoria, retired (who died on the 6th day of July, 1967), are to send particulars of their claim to the executor of the said estate, care of the undersigned by the 21st December, 1967, after which date the executor will distribute the assets, having regard only to the claims of which he then has notice.

JOHN H. WARREN, solicitor, 24 Abbott-street, Sandringham. 9214

CREDITORS, next of kin and others having claims in respect of the estate of Vivian Janet Ilett, late of 28 Claire-street, Mordialloc, in the State of Victoria, widow (who died on the 28th day of May, 1967), are to send particulars of their claim to the executor of the said estate, care of the undersigned by the 21st December, 1967, after which date the executor will distribute the assets, having regard only to the claims of which he then has notice.

JOHN H. WARREN, solicitor, 24 Abbott-street, Sandringham. 9213

CREDITORS, next of kin and others having claims in respect of the estate of Elizabeth Wilhelmina Ryan, late of 32 Miles-street, Ivanhoe, married woman, deceased (who died on the 2nd day of October, 1966), are required to send particulars of their claims to the executor, Mathew Ryan, care of the under-mentioned solicitors by the 11th day of December, 1967, after which date he will distribute the assets having regard only to the claims of which he then has notice.

KIDDLE, BRIGGS & WILLOX, solicitors, of 400 Collins-street, Melbourne. 9289

IAN DONALD McALLISTER, late of "Belmaine" Glen-thompson, farmer and grazier, DECEASED.

CREDITORS, next of kin and others having claims in respect of the estate of the deceased (who died on the 28th March, 1967), are required by the executors Doris Lorraine McAllister, and Errol James Duxson, to send particulars of their claims to the executors, care of the under-mentioned solicitors, on or before the 5th December, 1967, after which date they will distribute the assets, having regard only to the claims of which they then have notice.

MELVILLE, ORTON & LEWIS, solicitors, 66 Thompson-street, Hamilton. 9227

CREDITORS, next of kin and others having claims against the estate of George Washington, late of Taylor-street, Specimen Hill, Bendigo, gentleman, deceased (who died on the 14th day of July, 1967), are required by the executors to send particulars, in writing, of their claims to National Trustees, Executors and Agency Company of Australasia Limited, of 46 Queen-street, Bendigo, on or before the 8th day of December, 1967, after which date the said executors will distribute the assets, having regard only to the claims of which the said company then has notice.

WATSON, JAMES & ROGERS, solicitors, Bull-street, Bendigo. 9228

CREDITORS, next of kin and others having claims in respect of the estate of Esmond Lawrence Kiernan, late of No. 3 Park Manor, 284 Williams-road, Toorak, deceased (who died 19th April, 1967), are required to send particulars of their claims to the executors, care of the National Trustees, Executors and Agency Company of Australasia Limited, of 95 Queen-street, Melbourne, within 30 clear days of the date hereof after which date the executors will distribute the assets, having regard only to the claims of which they then have notice.

KIERNAN & FORREST, solicitors, 431 Bourke-street, Melbourne. 9273

JAMES HENRY EDWARDS, late of Browns-road, Pakenham, retired orchardist, DECEASED.

CREDITORS, next of kin, and others having claims against the estate of the above-named deceased (who died on the 16th July, 1967), are required to send particulars of their claims to the administratrix Jane Mary Cassidy, care of the under-mentioned solicitor, by the 15th day of December, 1967, after which date the administratrix will distribute the assets, having regard only to the claims of which she then has notice.

B. T. E. FLYNN, LL.B., solicitor, 125 Bell-street, Coburg. 9274

WILLIAM JOHN CHAPMAN, late of Napier-street, Stawell, photographer, DECEASED.

CREDITORS, next of kin and all others having claims in respect of the estate of the said deceased (who died on the 8th day of August, 1966), are required by the executor, The Union-Fidelity Trustee Company of Australia Limited, of 100 Exhibition-street, Melbourne, to send particulars of their claims to the said company by the 13th day of December, 1967, after which date it will convey or distribute the assets, having had regard only to the claims of which the said company then has notice.

J. H. WEBB, solicitor, Stawell. 9283

DANIEL NICHOLAS CLEMENTS, formerly of post office, Kyabram, but late of 6 Koroit-street, Warragul, in the State of Victoria, postmaster, DECEASED.

CREDITORS, next of kin, and others having claims against the estate of the above-named deceased (who died on the 11th day of September, 1964), are to send particulars of their claims to the executor, Edmund Arthur Clements, care of the under-mentioned solicitor, by the 6th day of January, 1968, after which date he will distribute the assets, having regard only to the claims of which he then has notice.

MICHAEL R. NOLAN, 62 Jackson-court, Doncaster. 9284

In the Supreme Court of the State of Victoria.

SALE BY THE SHERIFF.

ON Monday, the 13th of November, 1967, at Ten a.m., at the Police Station, Hawthorn (unless process be stayed or satisfied):—

All the estate and interest (if any) of Bertha Veronica O'Connell and Desmond Joseph O'Connell (as executors of the will of the late Cornelius Richard O'Connell, deceased), of 1A Winchester-street, Moonee Ponds, being entitled to be registered as proprietors of an estate in fee-simple in the land described in certificate of title, volume 5635, folio 947, upon which is erected a brick dwelling-house known as 259 Auburn-road, Hawthorn.

Registered mortgage No. C.102598 and caveat No. C.382340 affect the said estate and interest.

Terms: Cash only.

N. FROGLEY, Sheriff's Officer.

29th September, 1967.

9234

### INSOLVENCY NOTICES

COMMONWEALTH OF AUSTRALIA.

The Bankruptcy Act 1924-60.—Part XII.

ASSIGNED ESTATE OF LEWIS JOHN HARBERGER AND GLENYS EDITH HARBERGER, OF LOT 4, ATHOL-ROAD, SPRINGVALE, TRADING AS TINY TOTS EMPORIUM, 314A CLAYTON-ROAD, CLAYTON.

NOTICE is hereby given that a meeting of creditors in the above matter will be held at the Board Room, Honorary Justices Association, 34 Queen-street, Melbourne, at 11.00 a.m. in the forenoon on Friday the 6th day of October, 1967.

R. D. WIDDOWS, Trustee.

Dated this 20th day of September, 1967.

9240

COMMONWEALTH OF AUSTRALIA.

The Bankruptcy Act 1924-60.—Part XII.

ASSIGNED ESTATE OF MRS. ADIE DRUTZEL, OF FLAT 9, 506 GLENFERRIE-ROAD, HAWTHORN.—TRADING AS WEST END BOUTIQUE, 425 TOORAK-ROAD, BURWOOD.

NOTICE is hereby given that a meeting of creditors in the above matter will be held at the Board Room, Honorary Justices Association, 34 Queen-street, Melbourne, at 3.30 p.m. on Friday, the 6th day of October, 1967.

R. D. WIDDOWS, Trustee.

Dated this 21st day of September, 1967.

9239

### IMPOUNDINGS

ARDEER.—Impounded in Ardeer Pound.

1 dark-brown mare, small white star on forehead, no visible brand

If not claimed and expenses paid, to be sold on 21st October, 1967.

D. THOMPSON,

9254—\$1.75

Poundkeeper.

COLERAINE.—Impounded in Coleraine Pound, by Mr. S. M. Tempelton, from Tahara Bridge.

No. 30. Two-tooth Corriedale ram, no visible brand or marks

No. 31. Two-tooth Corriedale ewe, back notch off ear, no visible brand

If not claimed and expenses paid, to be sold on 14th October, 1967.

GEO. SPONG,

9219—\$2.50

Poundkeeper.

WODONGA.—Impounded in Wodonga Pound, from Huon Creek, on 11th September, 1967.

1 polled Hereford crossbred steer; about 10 months old, piece out of point and bottom of off ear, no visible brand

1 Hereford crossbred steer, about 10 months old, piece out of point and bottom of off ear, no visible brand

Impounded from Glenview-street, on 12th September, 1967.

1 Hereford steer, about 12 months old, piece out of point of near ear, no visible brand

If not claimed and expenses paid, to be sold on 10th October, 1967.

A. A. NUGENT,

9269—\$3.75

Poundkeeper.

Subordinate Legislation Act 1962.

**NOTICE OF MAKING OF STATUTORY RULES.**

IN pursuance of the provisions of the *Subordinate Legislation Act 1962* and the Regulations made thereunder, notice is given of the making of the following statutory rules:—

No.	Education Act 1958.	Price.
251/1967.	Education Department (Amendment) Regulations 1967 .. .. .	10c
	Country Fire Authority Act 1958.	
252/1967.	Country Fire Authority (Loan No. 63) Regulations 1967 .. .. .	10c
	Country Fire Authority Act 1958.	
253/1967.	Country Fire Authority (Loan No. 64) Regulations 1967 .. .. .	10c
	Town and Country Planning Act 1961.	
254/1967.	Town and Country Planning Board (Staff) Regulations 1964, Amendment No. 22 ..	10c
	Railways Act 1958.	
255/1967.	Victorian Railways Commissioners Amendment to Regulation No. 93.—(Payment for Long Service Leave.) .. .. .	10c

Copies of these statutory rules may be purchased at the Sale of Publications Section of the Government Printing Office, located at Macarthur-street, Melbourne, 3002. If ordered by mail, remittance should be addressed to "The Government Printer, Box 203, P.O., North Melbourne, 3051", and should include 5c extra for postage. If a credit account is held at this office, no remittance is required with the mail order.

The annual subscription rate for Statutory Rules (including a Bound Volume) is \$15, payable in advance. The subscription year commences on 1st January.

A. C. BROOKS,  
Government Printer.

THE "VICTORIA GOVERNMENT GAZETTE".

SUBSCRIPTIONS.—The subscription, including postage, is \$10 per annum, or \$5 per half year, payable in advance.

Subscriptions are required for whole months, and must cover at least a half year.

Single copies are 20 cents, posted 25 cents. Subscribers do not receive the Acts of Parliament with the GAZETTE.

GAZETTES are held in stock for five years only.

PRIVATE ADVERTISEMENTS.—The charge for insertion is 25 cents per line single column, and 50 cents per line double column. The title forms one or more lines as a heading. On an average ten words make a line of single column. Every signature must likewise be counted as a line. The final words of a paragraph, though only portion of a line, must be counted as one line. Signatures (in particular) and proper names must be written very plainly in the text; ONE SIDE ONLY of each sheet of paper should be WRITTEN UPON.

All documents illegibly written will be returned unpublished, and where brands occur unprovided for by the ordinary letters of the alphabet, a worded explanatory description must be furnished.

THE VICTORIA GOVERNMENT GAZETTE is published on WEDNESDAY EVENING in each week, and Notices for insertion will be received by the Government Printer at or before ONE p.m. at ordinary rates, and late advertisements between ONE p.m. and FOUR p.m. at double rates on the day preceding the day of publication.

PAYMENTS.—Unless the advertiser has a credit account, all payments are required in advance. Remittances should be made by cheque, postal order, or money order payable to "GOVERNMENT PRINTER".

ADDRESS.—All communications should be addressed to "The Government Printer, Box 203, P.O., North Melbourne", 3051.

PUBLICATION OF OFFICIAL MATTER.

ATTENTION is invited to the following procedure in relation to the publication of official matter in the *Government Gazette*:—

1. Matter submitted to the Executive Council.

Matters submitted to the Executive Council which requires gazettal will normally be published in the issue of the following week.

Where urgent gazettal is required, special arrangements should be made with the Gazette Officer, Room 9, first floor, Old Treasury Building.

Publication will be facilitated by the submission of carbon copies for the use of the Gazette Officer.

2. Other matter.

(a) All other matter duly certified by a responsible officer for publication should be lodged with the Gazette Officer not later than half-past Ten a.m. on Tuesday.

(b) Lengthy or involved notices should be forwarded several days before publication.

(c) Proofs, which will be supplied only when specifically requested or, at the direction of the Gazette Officer, should be returned promptly to avoid delay in publication.

(d) No additions or amendments to matter for publication will be accepted by telephone.

CONTENTS

	PAGE
Act of Parliament .. .. .	3005
Appointments .. .. .	3018
Auction Sales Act .. .. .	3006
Bank Holidays .. .. .	3005
Companies Act 1961—Notice .. .. .	3012
Contracts .. .. .	3015
Courts .. .. .	3015
Estates of Deceased Persons .. .. .	3005
Government Notices .. .. .	3005
Impoundings .. .. .	3049
Insolvency Notices .. .. .	3049
Lands .. .. .	3031
Melbourne and Metropolitan Board of Works— Notice .. .. .	3015
Mining .. .. .	3007
Notice to attend for Radiological Examination ..	3007
Notice of Making of Statutory Rules .. .. .	3050
Orders in Council—	
Acts—Local Government; Railways; Justices; Country Roads; Licensing; State Elec- tricity Commission; Latrobe Valley; Land; Landlord and Tenant; Housing; Water.	3019 et seq
Police Sale .. .. .	3012
Private Advertisements .. .. .	3037
Proclamations .. .. .	3003
Public Holidays .. .. .	3005
Public Service Notices .. .. .	3035
Resignation .. .. .	3019
State Rivers and Water Supply Commission ..	3013
Tenders .. .. .	3036
Transport Regulation Board—Public Hearings ..	3008
Waterworks Trust .. .. .	3006