

[1965]



VICTORIA GOVERNMENT GAZETTE

Published by Authority

[Registered at the General Post Office, Melbourne, for transmission by post as a newspaper.]

No. 46]

WEDNESDAY, MAY 29

[1968

Government House,
Melbourne.

LEVEE AT PARLIAMENT HOUSE, MELBOURNE.

In honour of the Birthday of Her Majesty the Queen, His Excellency the Governor of Victoria, Major-General Sir Rohan Delacombe, K.C.M.G., K.B.E., C.B., D.S.O., K.St.J., will hold a Levee at Parliament House, Spring-street, Melbourne, at 9.45 a.m. on Friday, 7th June, 1968.

On the occasion of the celebration of The Queen's Birthday, His Excellency is anxious to receive as many citizens as possible.

In accordance with previous custom, there will be no precedence in the order of presentation, but it is requested that members of services and all public bodies group themselves together for presentation, as far as possible.

It is requested that those entitled to wear uniform or official dress will do so on this occasion, but His Excellency will be pleased to receive those not entitled to wear uniform or official dress in their ordinary morning or business dress.

For the guidance of those attending the Levee, it will be appropriate, for those who wish to do so, to wear Honours, Decorations and Awards.

Private Entree Cards will admit recipients to the South Door of the Spring-street Entrance at Parliament House at 9.30 a.m. All other citizens are requested to enter by the North Door of the Spring-street Entrance at 10.15 a.m.

It is particularly desired that gentlemen attending the Levee should provide themselves with a card on which should be printed or typed in capitals, or written in block letters, their styles of address for presentation in order to facilitate announcement to His Excellency.

By His Excellency's Command,

M. V. FLETCHER, Brigadier,
Private Secretary and Comptroller.

PROCLAMATIONS

Land Act 1958.

AREA OF LAND COMPRISED IN CERTAIN CLASSES DIMINISHED OR INCREASED.

PROCLAMATION

By the Lieutenant-Governor as Deputy for His Excellency the Governor of the State of Victoria and its Dependencies in the Commonwealth of Australia, &c., &c., &c.

WHEREAS by the *Land Act 1958* it is amongst other things enacted that the Governor in Council may, by Proclamation to be published in the *Government Gazette*, at any time diminish or increase the area of land comprised in any of the classes mentioned in Part I., Division 1, Section 5, of the said *Land Act 1958*, but that the area of lands which may be sold by auction (Class 6), shall not be increased except as in certain cases in the said Act provided: Now therefore I, the Lieutenant-Governor as Deputy for the Governor of the State of Victoria, in the Commonwealth of Australia, by and with the advice of the Executive Council of the said State, and in accordance with the provisions of Sections 94 and 117 of the *Land Act 1958* aforesaid, do hereby diminish or increase (as the case may be) the areas of Crown lands comprised in Classes 7, 1 and 6 of the classes mentioned in Section 5 of the *Land Act 1958* aforesaid, to the extent set forth in the subjoined Schedule (that is to say):—

Schedule referred to
CLASSES DIMINISHED OR INCREASED.

County.	Parish.	Allotment.	Section.	Area.	Diminished.	Increased.	Description.
					Class.	Class.	
				A. R. P.			
Grenville	Scarsdale	24	5	5 0 0	7	1	In the north east of the Parish
Polwarth	Birregurra	H ¹	28	1 1 29	..	6	On west side of Ennis-street. Township of Birregurra 3 chains south of Colac-Geelong road

Given under my Hand and the Seal of the State of Victoria, aforesaid, at Melbourne, this twenty-first day of May, in the year of our Lord One thousand nine hundred and sixty-eight, and in the seventeenth year of the reign of Her Majesty Queen Elizabeth II.

E. F. HERRING.

By His Excellency's Command,

W. J. F. McDONALD,

Minister of Lands

GOD SAVE THE QUEEN!

Weights and Measures Act 1958

ADDITION TO A UNION.

PROCLAMATION

By the Lieutenant-Governor as Deputy for His Excellency the Governor of the State of Victoria and its Dependencies in the Commonwealth of Australia, &c., &c., &c.

WHEREAS by the *Weights and Measures Act 1958*, it is amongst other things enacted that, at the request of the Councils of all the municipalities concerned, the Governor in Council may by Proclamation declare that any municipality specified in such Proclamation shall be added to and form part of a Union:

AND WHEREAS, the Cities of Brunswick, Coburg, Collingwood, Essendon, Fitzroy, Heidelberg, Northcote and Preston and the Shire of Diamond Valley do constitute a Union under the title of "Northern Suburbs Weights and Measures Union" for the purposes of the *Weights and Measures Act 1958*:

AND WHEREAS, the Council of each of the said municipalities and the Council of the municipality of the City of Broadmeadows have requested that the City of Broadmeadows be added to and form part of the said Union:

NOW THEREFORE I, the Lieutenant-Governor as Deputy for the Governor of the State of Victoria, in the Commonwealth of Australia, by and with the advice of the Executive Council of the said State, do by this my Proclamation declare that, as from and inclusive of the first day of June, 1968, the City of Broadmeadows shall be added to and form part of such Union and do fix as

follows the apportionment among such municipalities of the expenses devolving upon the Union under the said Act:—

(1) The amount to be contributed by each municipality shall bear the same proportion to the expenses devolving on the Union as the number of persons residing in each such municipality bears to the total number of persons residing in all the municipalities of the Union.

(2) The number of persons residing in each such municipality during the period from the time of addition of the City of Broadmeadows to the Union until the thirtieth day of September, 1968, inclusive, and during any subsequent period of twelve months beginning on the first day of October in any year shall be deemed to be the number of persons estimated to be residing therein as disclosed by the latest previous statement of such number by the Commonwealth Bureau of Census and Statistics contained in—

- (a) a declaration or publication of the result of the periodical census showing the number of persons residing in each such municipality; or
- (b) a declaration or publication in relation to Victoria, entitled "Estimated Population and Dwellings by Local Government Areas".

Given under my Hand and the Seal of the State of Victoria aforesaid this twenty-first day of May in the year of our Lord, One thousand nine hundred and sixty-eight, and in the seventeenth year of the reign of Her Majesty Queen Elizabeth II.

(L.S.)

E. F. HERRING.

By His Excellency's Command,

MURRAY PORTER,
Acting Minister for Local Government.

GOD SAVE THE QUEEN!

Weights and Measures Act 1958.

ALTERATION OF APPORTIONMENT OF EXPENSES OF UNION.

PROCLAMATION

By the Lieutenant-Governor as Deputy for His Excellency the Governor of the State of Victoria and its Dependencies in the Commonwealth of Australia, &c., &c., &c.

WHEREAS by section 44 of the *Weights and Measures Act 1958*, it is amongst other things enacted that, at the request of the Councils of all the municipalities concerned, the Governor in Council may by Proclamation declare that the apportionment of the expenses devolving on a Union pursuant to a Proclamation under the said section shall be altered:

AND WHEREAS the Cities of Geelong West and Newtown and the Shire of Corio do constitute a Union under the title of "Geelong District Weights and Measures Union" for the purposes of the *Weights and Measures Act 1958*:

AND WHEREAS the Council of each of the said municipalities has requested that the apportionment among the respective municipalities of the expenses devolving on the said Union be altered:

NOW THEREFORE I, the Lieutenant-Governor as Deputy for the Governor of the State of Victoria in the Commonwealth of Australia, by and with the advice of the Executive Council of the said State, do by this my Proclamation declare that, as from and inclusive of the first day of October, 1968, the apportionment among the municipalities constituting such Union of the expenses devolving on such Union under the said Act shall be altered to be as follows:—

City of Geelong West	30 per centum
City of Newtown	20 per centum
Shire of Corio	50 per centum

Given under my Hand and the Seal of the State of Victoria aforesaid this twenty-first day of May in the year of our Lord, One thousand nine hundred and sixty-eight, and in the seventeenth year of the reign of Her Majesty Queen Elizabeth II.

(L.S.) E. F. HERRING.

By His Excellency's Command,

MURRAY PORTER,
Acting Minister for Local Government.

GOD SAVE THE QUEEN!

Weights and Measures Act 1958.

ALTERATION OF APPORTIONMENT OF EXPENSES OF UNION.

PROCLAMATION

By the Lieutenant-Governor as Deputy for His Excellency the Governor of the State of Victoria and its Dependencies in the Commonwealth of Australia, &c., &c., &c.

WHEREAS by section 44 of the *Weights and Measures Act 1958*, it is amongst other things enacted that, at the request of the Councils of all the municipalities concerned, the Governor in Council may by Proclamation declare that the apportionment of the expenses devolving on a Union pursuant to a Proclamation (including any Proclamation under section 45 of the said Act) under the said section shall be altered:

AND WHEREAS the Cities of Moe and Traralgon, the Yallourn Works Area and the Shires of Alberton, Buln Buln, Korumburra, Mirboo, Morwell, Narracan, South Gippsland, Traralgon, Warragul and Woorayl do constitute a Union under the title of "Central Gippsland Weights and Measures Union" for the purposes of the *Weights and Measures Act 1958*:

AND WHEREAS the State Electricity Commission of Victoria as the Executive Municipal Authority for the Town of Yallourn and the Council of each of the said municipalities have requested that the apportionment among the respective municipalities of the expenses devolving on the said Union be altered:

NOW THEREFORE I, the Lieutenant-Governor as Deputy for the Governor of the State of Victoria, in the Commonwealth of Australia, by and with the advice of the Executive Council of the said State, do by this my Proclamation declare that, as from and inclusive of the first day of June, 1968, the apportionment among the municipalities constituting such Union of the expenses devolving on such Union under the said Act shall be altered, to be as follows:—

1. Each such municipality shall contribute one one-hundred and thirtieth (1/130) part of the expenses devolving on the Union.

2. The Yallourn Works Area shall, in addition to the amount specified in Clause 1 hereof, contribute an amount which shall bear the same proportion to the expenses devolving on the Union and not contributed in accordance with Clause 1 hereof as the number of persons residing in the Yallourn Works Area bears to the total number of persons residing in all of the municipalities of the Union.

3. Of the expenses devolving on the Union and not contributed in accordance with Clauses 1 and 2 hereof:—

(A) one-half shall be contributed by the municipalities of the Union (other than the Yallourn Works Area) in such manner that the amount to be contributed by each municipality in accordance with this sub-clause shall bear the same proportion to the total expenses to be contributed in accordance with this sub-clause as the number of persons residing in each such municipality bears to the total number of persons residing in all the municipalities of the Union (other than the Yallourn Works Area); and

(B) the other half shall be contributed by the municipalities of the Union (other than the Yallourn Works Area) in such manner that the amount to be contributed by each such municipality in accordance with this sub-clause shall bear the same proportion to the total expenses to be contributed in accordance with this sub-clause as the total net annual values of properties in the municipal district of each such municipality (other than the Yallourn Works Area) bear to the total net annual values of properties in all the municipalities of the Union (other than the Yallourn Works Area).

4. For the purposes of Clause 2 and of sub-clause (A) of Clause 3, the number of persons residing in each such municipality during the period 1st June, 1968, to 30th September, 1968, inclusive, and during any subsequent period of twelve months beginning on the first day of October in any year shall be deemed to be the number of persons estimated to be residing therein as disclosed by the latest previous statement of such number by the Commonwealth Bureau of Census and Statistics contained in:—

(A) a declaration or publication of the result of the periodical census showing the number of persons residing in each such municipality; or
(B) a declaration or publication, in relation to Victoria, entitled "Estimated Population and Dwellings by Local Government Areas".

5. For the purposes of computing the amounts to be contributed by any municipality pursuant to sub-clause (B) of Clause 3 hereof during any period of twelve months beginning on the first day of October in any year, the net annual values of properties in such municipality shall be deemed to be the net annual values of properties in the municipal district of such municipality during the twelve months next preceding the period for which the amounts of contributions are being computed.

Given under my Hand and the Seal of the State of Victoria aforesaid, this twenty-first day of May in the year of our Lord, One thousand nine hundred and sixty-eight, and in the seventeenth year of the reign of Her Majesty Queen Elizabeth II.

(L.S.) E. F. HERRING.

By His Excellency's Command,

MURRAY PORTER,
Acting Minister for Local Government.

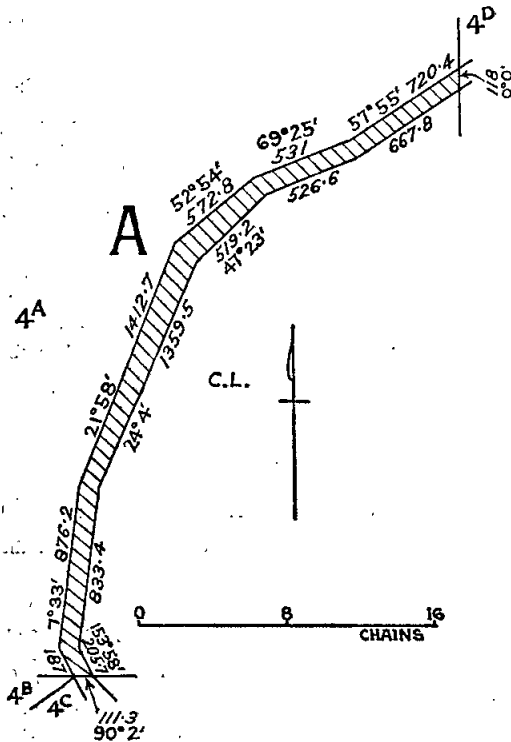
GOD SAVE THE QUEEN!

ROAD PROCLAIMED.

PROCLAMATION

By the Lieutenant-Governor as Deputy for His Excellency the Governor of the State of Victoria and its Dependencies in the Commonwealth of Australia, &c., &c., &c.

IN pursuance of the provisions of Section 25 of the Land Act 1958, the Lieutenant-Governor as Deputy for the Governor of the State of Victoria, by and with the advice of the Executive Council of the said State, do hereby proclaim as a road the land in the Parish of Murrindal East, County of Tambo as indicated by hatching on plan hereunder.—(M.554⁽⁵⁾) (H.026874.)



Given under my Hand and the Seal of the State of Victoria aforesaid, at Melbourne, this twenty-first day of May, in the year of our Lord One thousand nine hundred and sixty-eight, and in the seventeenth year of the reign of Her Majesty Queen Elizabeth II.

(L.S.) E. F. HERRING.

By His Excellency's Command,
W. J. F. McDONALD,
Minister of Lands.

GOD SAVE THE QUEEN!

RACING (AMENDMENT) ACT 1968, No. 7684.

DATE OF COMING INTO OPERATION.

PROCLAMATION

By His Excellency the Governor of the State of Victoria and its Dependencies in the Commonwealth of Australia, &c., &c., &c.

WHEREAS by an Act of Parliament of the State of Victoria passed in the seventeenth year of the reign of Her Majesty Queen Elizabeth II. entitled the Racing

(Amendment) Act 1968, No. 7684, it is amongst other things enacted that the said Act shall come into operation on a day to be fixed by Proclamation of the Governor in Council published in the *Government Gazette*:

NOW THEREFORE, I, the Governor of the State of Victoria, in the Commonwealth of Australia, by and with the advice of the Executive Council of the said State, do by this my Proclamation fix Monday, the first day of July, One thousand nine hundred and sixty-eight, as the day on which the said *Racing (Amendment) Act 1968*, No. 7684, shall come into operation.

Given under my Hand and the Seal of the State of Victoria aforesaid, at Melbourne, this twenty-eighth day of May, in the year of our Lord One thousand nine hundred and sixty-eight and in the seventeenth year of the reign of Her Majesty Queen Elizabeth II.

(L.S.) ROHAN DELACOMBE.

By His Excellency's Command,
A. G. RYLAH,
Chief Secretary.

GOD SAVE THE QUEEN!

Vermin and Noxious Weeds Acts.

SIMULTANEOUS DESTRUCTION OF NOXIOUS WEEDS.

PROCLAMATION

By His Excellency the Governor of the State of Victoria and its Dependencies in the Commonwealth of Australia, &c., &c., &c.

WHEREAS by Section 14 of the *Vermin and Noxious Weeds Act 1958*, No. 6409, it is enacted that the Governor in Council may from time to time by Proclamation specify a day being a day not less than thirty days after the publication of such proclamation from and after which any noxious weed specified in such proclamation shall be simultaneously destroyed by every owner and occupier of any land in Victoria or in any part of Victoria described in the proclamation:

Now therefore, I, the Governor of the State of Victoria, in the Commonwealth of Australia, by and with the advice of the Executive Council of the said State, do hereby specify the fifteenth day of July, One thousand nine hundred and sixty-eight as the day from and after which the noxious weed, *Echium plantagineum* L.—Paterson's Curse or Purple Bugloss—shall be simultaneously destroyed by every owner and occupier of any land in those parts of Victoria described in the Schedule hereunder.

SCHEDULE.

City of Echuca	Shire of Shepparton
Shire of Chiltern	Shire of Towong
Shire of Cobram	Shire of Tungamah
Shire of Deakin	Shire of Upper Murray
Shire of Nathalia	Shire of Wodonga
Shire of Numurkah	Shire of Yackandandah
Shire of Rodney	Shire of Yarrawonga
Shire of Rutherglen	

Given under my Hand and the Seal of the State of Victoria aforesaid, at Melbourne this 28th day of May in the year of our Lord One thousand nine hundred and sixty-eight and in the seventeenth year of the reign of Her Majesty, Queen Elizabeth II.

(L.S.) ROHAN DELACOMBE.

By His Excellency's Command,
W. J. F. McDONALD,
Minister of Lands.

GOD SAVE THE QUEEN!

LOCAL GOVERNMENT (AMENDMENT) ACT 1968.

DAYS OF COMING INTO OPERATION OF VARIOUS PROVISIONS.

PROCLAMATION

By His Excellency the Governor of the State of Victoria and its Dependencies in the Commonwealth of Australia, &c., &c., &c.

IN pursuance of the provisions of Section 1 of the *Local Government (Amendment) Act 1968, I*, the Governor of the State of Victoria, by and with the advice of the Executive Council thereof, do, by this my Proclamation fix the respective days specified hereunder as those on which the provisions of the said Act specified opposite such days shall come into operation:—

Sections 13, 14, paragraph (c) of subsection (1) of section 24 and section 32 1st October, 1968.

Section 26 1st June, 1969.

All other provisions of the said Act excepting paragraphs (a) (d) and (e) of subsection (1) and sub-section (2) of section 24 and paragraph (d) of section 31 1st June, 1968.

Given under my Hand and the Seal of the State of Victoria aforesaid at Melbourne this 28th day of May in the year of our Lord One thousand nine hundred and sixty-eight and in the seventeenth year of the reign of Her Majesty Queen Elizabeth II.

(L.S.) ROHAN DELACOMBE.

By His Excellency's Command,
MURRAY PORTER,
Acting Minister for Local Government.
GOD SAVE THE QUEEN!

GOVERNMENT NOTICES

COMMONWEALTH OF AUSTRALIA.
Petroleum (Submerged Lands) Act 1967-1968.

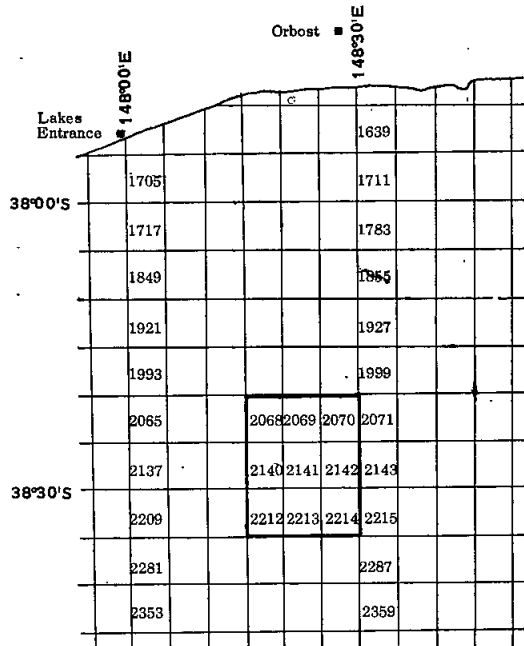
STATE OF VICTORIA.
Petroleum (Submerged Lands) Act 1967.

REVOCATION OF DECLARATION OF LOCATION.

I, THE Honorable J. C. M. Balfour, Minister of Mines of the State of Victoria, the Designated Authority in respect of the area specified as being adjacent to the State of Victoria, hereby revoke the declaration made on the twenty-ninth day of April, 1968, and published in the *Victoria Government Gazette*, on the second day of May, 1968, whereby the blocks described hereunder were declared to be a location.

Description of Blocks.

Blocks delineated on the plan hereunder and numbered 2068, 2069, 2070, 2140, 2141, 2142, 2212, 2213 and 2214.

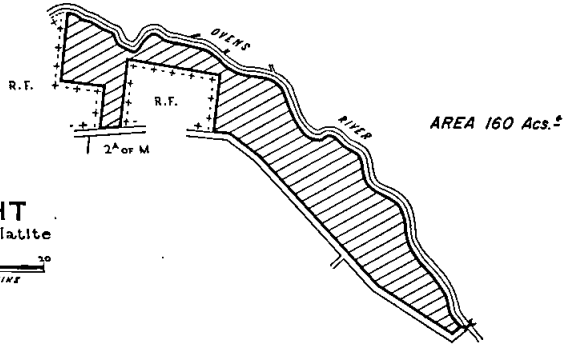


Dated this twenty-third day of May, 1968.

Made under the *Petroleum (Submerged Lands) Act 1967-1968* of the Commonwealth of Australia. Made under the *Petroleum (Submerged Lands) Act 1967* of the State of Victoria.

JIM BALFOUR,
Designated Authority.

DEDICATION SCHEDULE N° 198 PLAN A



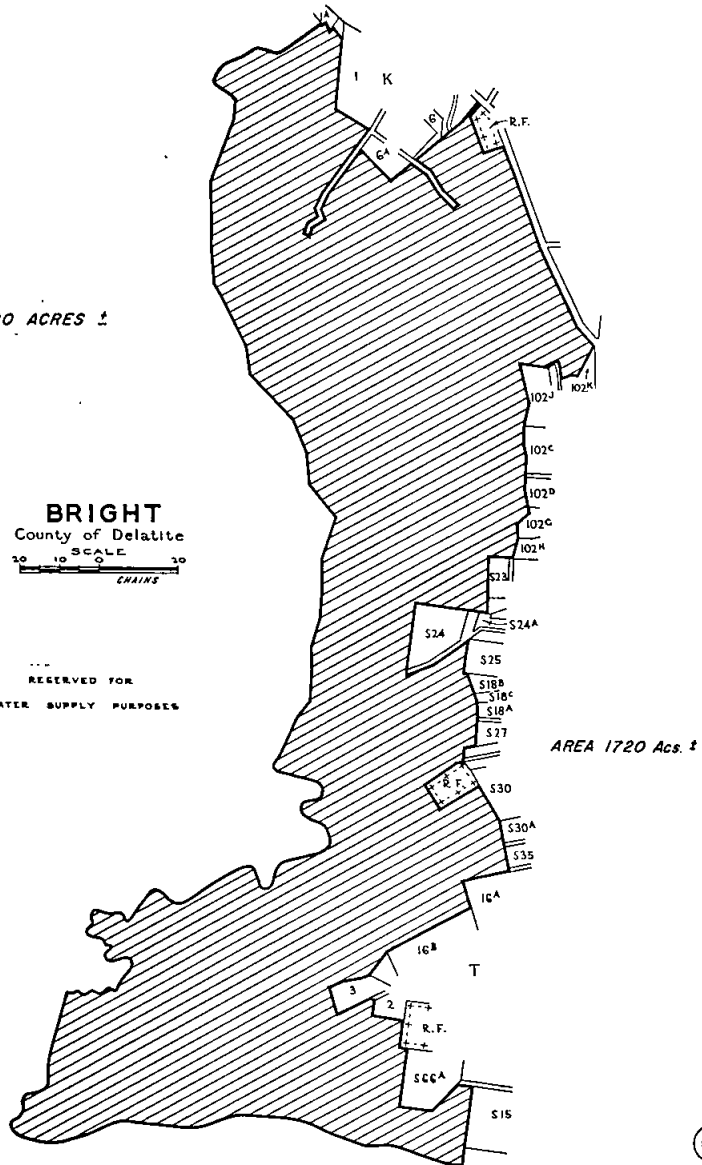
BRIGHT
County of Delatite
SCALE
30 10 0 30
CHAINS

64/1405
H030025
F.L.P. 72^{A-BC}

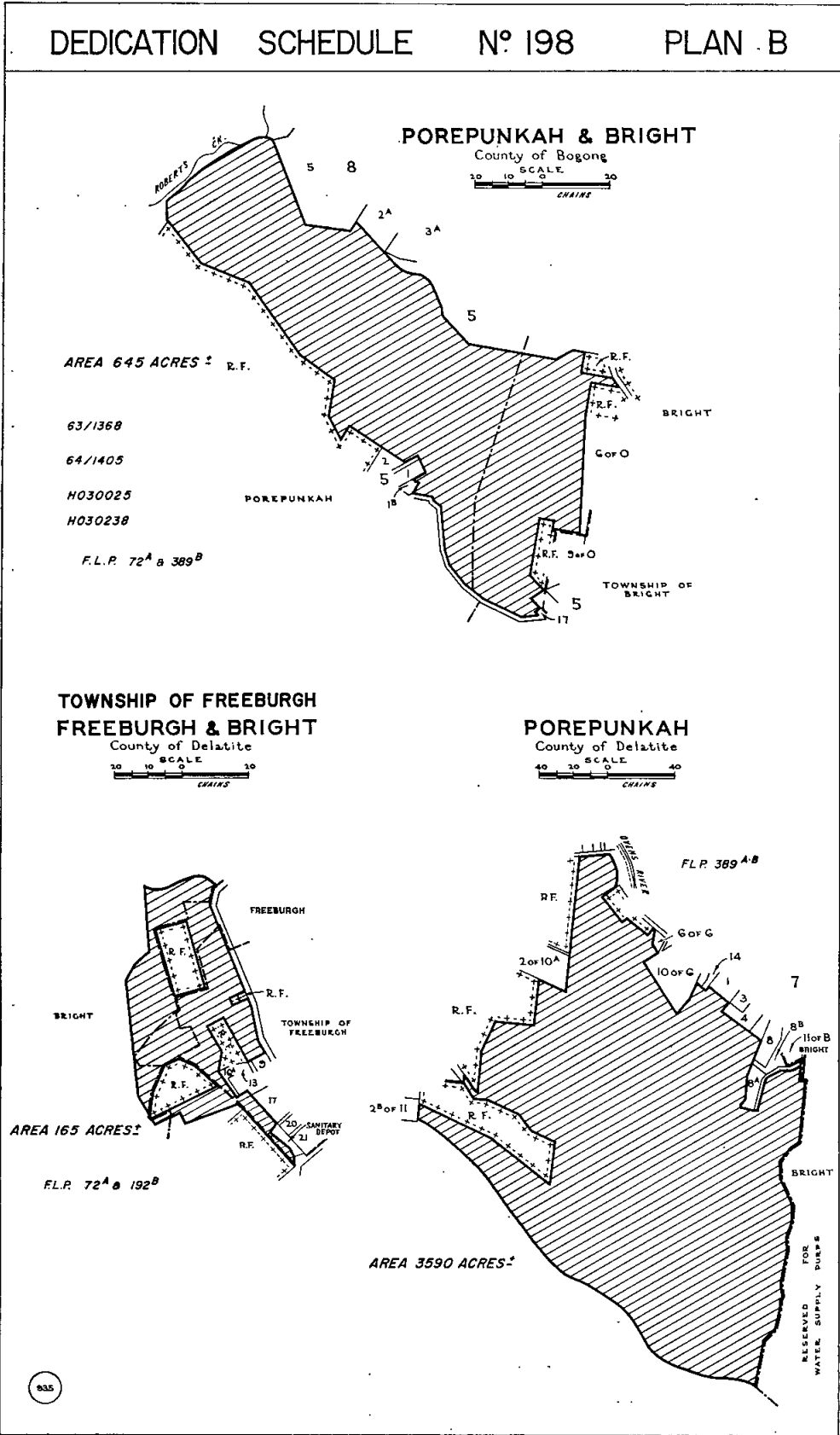
TOTAL AREA 6280 ACRES ±

BRIGHT
County of Delatite
SCALE
30 10 0 30
CHAINS

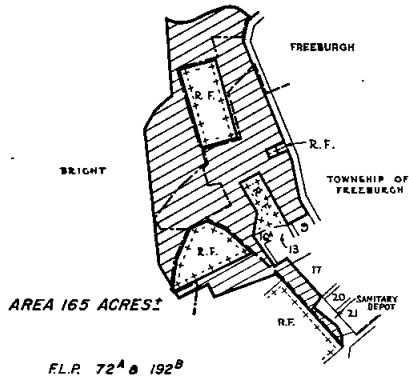

RESERVED FOR
WATER SUPPLY PURPOSES



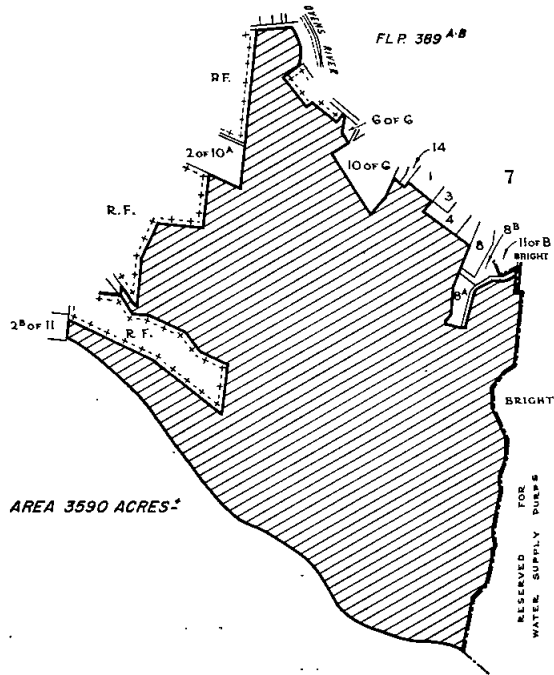

DEDICATION SCHEDULE N° 198 PLAN B



TOWNSHIP OF FREEBURGH
FREEBURGH & BRIGHT



POREPUNKAH



Transport Regulation Act.
TRANSPORT REGULATION BOARD.
HEARING OF APPLICATIONS.

NOTICE is hereby given that the following applications will be considered by the Transport Regulation Board at its offices at the corner of Lygon and Princes streets, Carlton, at 10.15 a.m. on Wednesday, 19th June, 1968.

PITCHER, R. W. & G. J., Box 139, Coleraine. One commercial passenger vehicle (S/C. 41) to operate as follows: (a) For the carriage of school children only between Coleraine and Hamilton via the Glenelg Highway under contract to the Education Department. (b) As a country special service omnibus with a pick-up radius of ten (10) miles from Coleraine.

HICKS, V. R., Michie-street, Elmore. One commercial passenger vehicle (S/C. 35) to operate as follows: (a) For the carriage of school children only between Elmore and Elmore State School via Minto, Mayreef and Avonmore, under contract to the Education Department. (b) As a country special service omnibus with a pick-up radius of ten (10) miles from Elmore Post Office. Subject to the cancellation of licence No. T.S.228 in the name of estate of the late L. R. Hicks.

NORTHERN BUS LINES PTY. LTD., Walter-street, Glenroy. Application for permit authority to operate any one M.O. or M.C. licensed vehicle for the carriage of shopper traffic between Craigieburn and Glenroy via Hume Highway, Barry's-road, Blair-street, Widford-street, Melbourne-avenue and Hartington-street to the bus terminal.

Time-table (Monday and Friday only).

Depart Craigieburn—9.30 a.m.
Depart Glenroy—3.00 p.m.
Fares to be determined.

NORTHERN BUS LINES PTY. LTD., Walter-street, Glenroy. Application for permit authority to operate any one M.O. or M.C. licensed vehicle for the carriage of passengers at separate and distinct fares from Craigieburn to Broadmeadows via Hume Highway and Barry's-road to Upfield Railway Station; thence via prescribed Route 148A to Broadmeadows Railway Station.

Time-table (Monday—Friday).

Depart Craigieburn—7.30 a.m.
Depart Broadmeadows—6.30 p.m.
Fares to be determined.

SINCLAIR, W., & SONS PTY. LTD., 1081 Nepean Highway, Moorabbin. One commercial passenger vehicle with large seating capacity to be purchased to operate as an additional metropolitan special service omnibus.

VENTURA MOTORS PTY. LTD., 1037 Centre-road, South Oakleigh. One commercial passenger vehicle (S/C. 36) to operate as an additional country stage omnibus under the same terms and conditions as C.O. licences held by the applicant.

APPLICATION for renewal of licences as shown, by persons listed hereunder to operate under the same terms and conditions.

ALL WEATHER SCENIC COACHES PTY. LTD., 105 Acland-street, St. Kilda; M.O.83, M.O.118, M.O.133, M.O.493.
BENDER'S BUSWAYS PTY. LTD., Edol-street, North Geelong; T.P.75.

BRYMAY FORESTS PTY. LTD., Cobrawonga Estate, Cobram East; T.P.138.

COON, L. J., Wauabra; T.S.840.

DARTMOOR PINE MILLS PTY. LTD., Dartmoor; T.P.265.

EAST PRESTON & EPPING BUS SERVICES (HOLDINGS) PTY. LTD., 922 High-street, Preston; M.O.39, M.O.500, M.O.202, M.O.187, M.O.584, M.O.40, M.O.590, M.O.585, M.O.583, M.O.390, M.O.582, M.O.393, M.O.392, M.O.43, M.O.42, M.O.41, M.O.325, M.O.521, M.O.175, M.O.182.

1ST HAMPTON BOY SCOUTS, 28 Grenville-street, Hampton; T.P.57.

HRIBEK, A. & G., Tanjil Bren; T.P.14.

ILIC, M., 10 Edgecombe-street, Bell Park, North Geelong; T.P.229.

KRAIF, A., 134 Separation-street, North Geelong; T.P.224.

NORTHCOTE BUS SERVICE PTY. LTD., 755 Plenty-road, Reservoir; M.O.320, M.O.688, M.O.643.

RAE, C. J., on behalf of "Happylands Day Nursery", 71 Broadway, Chelsea; T.P.20.

RODGERS, A. E., Gibson-street, Korongvale; T.S.33.

WATSON, B. H., 1 Erica-street, Mt. Waverley; M.H.2255.

Notice of any objection should be forwarded to reach the Secretary of the Board not later than Wednesday, 12th June, 1968.

Applicants are advised that it will not be necessary to appear on the hearing date specified above, unless advised in writing by the Board.

B. P. KAY,
Secretary.

Corner Lygon and Princes streets, Carlton, Wednesday, 29th May, 1968.

Commercial Goods Vehicles Act.
TRANSPORT REGULATION BOARD.
HEARING OF APPLICATIONS.

NOTICE is hereby given that the following applications will be considered by the Transport Regulation Board at its offices at the corner Lygon and Princes streets, Carlton, at 10.15 a.m. on 19th June, 1968.

SLATTERY, R. J. (trading as Allweld Constructions), 92 Arnold-street, Bendigo, 3550. One commercial goods vehicle (L/C. 10 cwt.) to operate: (a) Within a 25-mile radius of the chief post office in the City of Bendigo—general goods. (b) Within a 50-mile radius of own premises at Bendigo in the course of business as "Welded Products and Steel Construction Engineers"—own manufactured products for delivery to clients and tools of trade for on site welding.

ARMISTEAD, G. N., Club Terrace, 3889. One commercial goods vehicle (L/C. 273 cwt.) to operate: (a) Throughout that part of the State of Victoria east of the Snowy River—logs. (b) From the area defined in part (a) of this document to sawmills at Newmerella and Waygara—logs. (c) From sawmills within the area defined in part (a) of this document to the Orbost Railway Station—sawn timber. (d) Within a 20-mile radius of the post office at Club Terrace—sawn timber.

ARMSTRONG, A. J., 249 Eureka-street, Ballarat, 3350. One commercial goods vehicle (L/C. 139 cwt.) to operate: (a) Within a 55-mile radius of the post office at Beaufort (Ballarat Division of the Country Roads Board)—road-making plant. (b) Within a 20-mile radius from current construction site or from the nearest railway station thereto—materials. (c) Within a 25-mile radius of the post office at Ballarat—general goods.

ASCOM PTY. LTD., 63 Queens Bridge-street, South Melbourne, 3205. One commercial goods vehicle (L/C. 25 cwt.) to operate in the course of business as "Civil Engineers and Contractors" as follows: (a) Within a 50-mile radius of the post office at the corner of Bourke and Elizabeth streets in the City of Melbourne—own goods incidental to own contracts confined wholly within the said radius. (b) Throughout the State of Victoria—tools of trade, equipment and small quantities of materials incidental to the repair or completion of own contracts but excluding the carriage of all materials whatsoever within the Metropolitan area (as defined in the *Transport Regulation Act 1958*) except as authorized in paragraph (a) of this document and excluding also the carriage of any cement from the Geelong Urban District.

BALLARAT DEEP FREEZE FOOD CO. PTY. LTD., 21 Grenville-street north, Ballarat, 3350. One commercial goods vehicle (L/C. 34 cwt.) to operate within that part of the State of Victoria west of a line drawn due north and south through the City of Melbourne as a specially constructed insulated and refrigerated vehicle in the course of business as "Frozen Food Distributors"—frozen fish, frozen poultry, frozen processed fruit, frozen vegetables, frozen snacks and frozen pastry products.

BARTON'S LIVESTOCK PTY. LTD., P.O. Box 86, Warmambool, 3280. One commercial goods vehicle (L/C. 38 cwt.) to operate throughout the State of Victoria in the course of business as "Livestock and General Carrier" as a service vehicle—tools of trade, spare parts and materials incidental to the repair and maintenance of own vehicles in the field only.

BIFFI, F., 766 Pascoe Vale-road, Glenroy, 3046. One commercial goods vehicle (L/C. 18 cwt.) to operate within a 100-mile radius of the G.P.O., Melbourne in course of business as "Bag Merchant" for the purpose of collecting second-hand uncleaned bags—second-hand uncleaned bags for cleaning and repair.

BLENNERHASSETT, J. & L. C., 18 Horn-street, Leongatha, 3953. Application to vary conditions of licences numbered D.A.6043, D.A.6043/1, D.A.6043/2, D.A.6043/3 (L/C. 150, 251, 153, 261 cwt.) by adding as an additional point to paragraph (b) "From the State Electricity Commission premises at Morwell and Yallourn to the Latrobe Valley Community Hospital at Yallourn—briquettes".

- BROWN'S OFFICE CLEANING SERVICES PTY. LTD.**, 367 High-street, Kew, 3101. One commercial goods vehicle (L/C. 6 cwt.) to operate: (a) Within a 50-mile radius of own premises at Kew in course of business as "Cleaning Contractors"—own goods. (b) Throughout the State of Victoria in the course of business as "Cleaning Contractors"—tools of trade, cleaning gear and equipment incidental to the completion of own cleaning contracts.
- BRUHN, F. & N.**, Murray Valley Highway, Cohuna, 3568. Application to vary conditions of licence No. D.A.37161/8 (L/C. 211 cwt.) by adding to the existing conditions as an additional paragraph (e) "Within a 50-mile radius of own quarry at Shelbourn—own crushed rock."
- BUTLER, J.**, 108 Cowper-street, Footscray, 3011. One commercial goods vehicle (L/C. 14 cwt.) to operate throughout the State of Victoria in the course of business as "Travelling Showman"—sideshow equipment and novelty prizes.
- CALDWELL, L. (SNR.)**, 30 Charles-street, Traralgon, 3844. One commercial goods vehicle (L/C. 152 cwt.) to operate from landings at Noojee, Matlock, Licola and within a 30-mile radius of Maryvale to the Australian Paper Manufacturers mill at Maryvale—pulpwood.
- CROCKER, P. E.**, 45 Harbourne-street, Macleod, 3085. One commercial goods vehicle (L/C. 145 cwt.) to operate from pits at Campbellfield and Bacchus Marsh to the premises of Brick and Pipe Industries Ltd. at Northcote and Burwood—clay.
- DAWSON, A. J.**, Princes Highway, Warragul, 3820. One commercial goods vehicle (L/C. 10 cwt.) to operate: (a) Within a 50-mile radius of own premises at Warragul in the course of business as "Concrete Tank Manufacturer and Paving Contractor"—own goods. (b) Within a 20-mile radius of the site of any contract currently engaged upon or from the railway station nearest thereto—materials required for the manufacture of tanks at site. (c) Throughout the State of Victoria in the course of business as aforesaid—moulds, tools of trade and equipment incidental to completion of own contracts. (d) Throughout the State of Victoria—reinforcing mesh for own use in new contracts undertaken in the course of business as aforesaid with the ability to carry surplus reinforcing mesh from site to site or from site back to own premises at Warragul upon completion of a contract and subject to the conditions that—(1) All such reinforcing mesh carried on the vehicle shall have been initially consigned by rail to Warragul. (2) The total weight of all reinforcing mesh carried on the vehicle at any one time on any one load shall not exceed 5 cwt.
- GASKIN, T. H.**, 37 Fairway-drive, Mooroopna, 3629. One commercial goods vehicle (L/C. 14 cwt.) to operate: (a) Throughout the State of Victoria in the course of business as an "Engineer" for the purpose of operating vehicle as a mobile workshop—tools of trade, equipment and up to six (6) hundred-weight of materials incidental to own contracts, but excluding the carriage of materials from Melbourne. (b) Within a 20-mile radius from the site of any contract currently engaged upon or from the railway station nearest thereto—materials incidental to the completion of such contract.
- GERENCER, R.**, 52 Foley-street, Kew, 3101. One commercial goods vehicle (L/C. 19 cwt.) to operate: (a) Within a 50-mile radius of the premises of M. Vidovic, 406 Park-street, South Melbourne (Wine Merchant) as a Contract Carrier—goods solely on behalf of M. Vidovic. (b) From the premises of M. Vidovic at South Melbourne on the Monday of each week (or when the Monday is a Public Holiday on the next working day) to customers in the Towns of Moe, Newborough, Morwell, Churchill and Traralgon and return—bottles and flagons of wine returning with empty containers.
- GILES, J. A.**, 36 Thomas-street, Clayton, 3168. One commercial goods vehicle (L/C. 27 cwt.) to operate: (a) Within a 25-mile radius from the post office at the corner of Bourke and Elizabeth streets in the City of Melbourne—general goods. (b) Within a 50-mile radius from the depot of Automotive Products at Huntingdale solely on behalf of the said company—petroleum products in prescribed types of containers and empty containers for return, excluding any operations to the City of Geelong.
- GILLIES, A. D.**, 130 McIvor-road, Bendigo, 3550. One commercial goods vehicle (L/C. 73 cwt.) to operate within a 60-mile radius from the chief post office in the City of Bendigo in the course of business as "Wheat Grader and Pickler"—tools of trade, equipment and chemicals incidental to the grading and pickling of wheat.
- GRECH, V.**, 701 Drummond-street, Carlton North, 3054. One commercial goods vehicle (L/C. 10 cwt.) to operate within a 100-mile radius of own premises at Carlton in course of business as "Hawker"—own clothing and fancy goods but excluding the carriage of any such goods for sale to retail stores for resale.
- GUY, C. C. & D. J.**, Union-road, Albury, 2640. One commercial goods vehicle (L/C. 170 cwt.) to operate: (a) Within an area bounded by a line running north and south through Barnawatha and a line running east and west through Springhurst—petroleum products from own Amoco depot at Wodonga. (b) From the permises of Rocla Pipes Ltd., at Bandiana, for the delivery of lock joint pipes, pressure reinforced pipes and reinforced concrete stock troughs solely on behalf of the said company to: (i) The City of Echuca via the Murray Valley Highway and places *en route*. (ii) The City of Shepparton via the Goulburn Highway and places *en route*. (iii) The Townships of Myrtleford and Bright via the Owens Highway and places *en route*. (iv) The Township of Benalla via the Hume Highway and places *en route*. (v) The State Electricity Commission Depot at Mount Beauty and places on the Mount Bogong via Tawonga-road.
- HARRIS, L.**, Wakeham-street, Stawell, 3380. One commercial goods vehicle (L/C. 12 cwt.) to operate within that part of the State of Victoria south of an east/west line drawn through the Township of Rupanyup in the course of business as "Wool and Skin Buyer"—wool and skins.
- HAWKINS, N.**, Main-road, Yarra Junction, 3797. Application to vary conditions of licence No. D.T.229 (L/C. 220 cwt.) by adding to the existing conditions as an additional paragraph (3) "From the Powelltown and Warburton Areas to the treatment works at Officer—S.E.C. and P.M.G. poles".
- JULIEN, D. R.**, 37 Candover-street, West Geelong, 3218. One commercial goods vehicle and trailer (L/C. 112 cwt. and 15 cwt.) to operate throughout the State of Victoria in the course of business as "Waste Oil Collector"—waste oil in bulk and empty second-hand drums.
- KAISER, E.**, 25 Errington-road, St. Albans, 3021. One commercial goods vehicle (L/C. 6 cwt.) to operate within a 50-mile radius of the G.P.O., Melbourne, solely on behalf of Dural Leeds Pty. Ltd. as a "Contract Blind and Awning Fitter"—tools of trade, blinds and awnings and materials incidental to the fitting thereof.
- KATOS, A.**, 16A Bellerine-street, Geelong, 3220. One commercial goods vehicle (L/C. 14 cwt.) to operate: (a) Within a 25-mile radius of the chief post office in the City of Geelong in the course of business as "Frozen Foods Distributor"—own goods. (b) From and to the City of Melbourne to and from the Cities of Geelong, Ballarat and Colac, the City of Warrambool and the Township of Port Fairy, via Princes Highway in the course of business as "Frozen Foods Distributor"—frozen fish, frozen vegetables, frozen meat, frozen poultry, frozen dim-sims and chicken rolls.
- M.G.C. PTY. LTD.**, 48 Capel-street, West Melbourne, 3003. Application to vary conditions of licence No. D.A.59675 (L/C. 114 cwt.) by adding to the existing conditions as an additional paragraph (c) "Within a 50-mile radius of own premises at West Melbourne in course of business as Fruit and Vegetable Merchants and ships providores—own goods".
- MAYNE NICKLESS LTD.**, 94 York-street, South Melbourne, 3205. One commercial goods vehicle (L/C. 10 cwt.) to operate throughout the State of Victoria in the course of business as "Transport Operators" for the purpose of servicing own equipment and vehicles—tools of trade, spare parts and materials incidental to servicing in the field only.
- MONIER DRILLING CO. PTY. LTD.**, 462 St. Kilda-road, Melbourne, 3004. One commercial goods vehicle (L/C. 47 cwt.) to operate: (a) Within a 25-mile radius of the G.P.O., Melbourne, in course of business as "Foundation Drilling Contractors"—own goods. (b) Throughout the State of Victoria in course of business as "Foundation Drilling Contractors"—own tools of trade and up to ten (10) cwt. of drilling equipment for repair or having been reconditioned, and also up to two (2) cwt. of new spare parts for servicing in the field only.
- MORRISON, C. F.**, 228 Dowling-street, Wendouree, 3355. One commercial goods vehicle (L/C. 40 cwt.) to operate: (a) Within a 55-mile radius from the post office at Beaufort (Ballarat Division of the Country Roads Board)—road-making plant. (b) Within a 20-mile radius from current construction site or from

- the nearest railway station thereto—materials. (c) Within a 25-mile radius of the post office at Ballarat—general goods.
- MORROW, A. R., 27 Westbourne-street, East Prahran, 3181. One commercial goods vehicle (L/C. 10 cwt.) to operate: (a) Within a 50-mile radius of own premises at West Brunswick as "T.V. Rental and Service"—tools of trade, spare parts and T.V. sets for rental and service. (b) Throughout the State of Victoria in the course of business as "Electronic Engineer" for the purpose of servicing and installing electronic close circuit T.V. and communication equipment—tools of trade, spare parts, electronic equipment for repair having been repaired and for installation.
- MOTOR TYRE SERVICE PTY. LTD., 65 Baillie-street, Horsham, 3400. Application to vary conditions of licence No. D.A.30929/5 (L/C. 11 cwt.) by deleting the existing conditions and adding in lieu: "Within a 50-mile radius from own premises at Swan Hill in the course of business of the licensee as 'Tyre Retreaders and Distributors'—new and second-hand tyres and tubes, tyres and tubes for repair or having been repaired, batteries, oil and motor car accessories."
- QUINLAN, B. A. & M. E. (trading as Quinlan Motors), Station-street, Yea, 3717. One commercial goods vehicle and trailer (L/C. 14 and 40 cwt.) to operate: (a) Within a 50-mile radius of own premises at Yea in the course of business as "Motor Dealer and Agricultural Machinery Agent"—tools of trade, motor vehicles and agricultural machinery for delivery, repair or having been repaired, spare parts and accessories incidental thereto. (b) Within a 50-mile radius of own depot at Yea—petroleum products in prescribed types of containers and empty return containers solely on behalf of Caltex Oil (Aust.) Pty. Ltd.
- READY MIXED CONCRETE (VICTORIA) PTY. LTD., 68 Burwood-road, Burwood, 3125. One commercial goods vehicle (L/C. 205 cwt.) to operate within a 50-mile radius of own branch premises at Morwell in course of business as premixed concrete manufacturer—premixed concrete in a specially constructed agitator vehicle.
- RUSSELL, E. J. & R. E. (COLAC) PTY. LTD., 395 Murray-street, Colac, 3250. One commercial goods vehicle (L/C. 220 cwt.) to operate: (a) Within a 50-mile radius of the post office at Colac as a "Road Contractor"—road-making plant and materials. (b) Within a 25-mile radius of the post office at Colac—general goods, with the proviso that no goods shall be carried whether by one stage or by more than one stage between places within the above radius which are more than 30 road miles apart by the nearest practicable route.
- SANDLANT, B. L., Lexton, 3352. One commercial goods vehicle (L/C. 240 cwt.) to operate: (a) Within a 25-mile radius from the post office at Lexton—general goods, with the proviso that no goods shall be carried whether by one stage or by more than one stage between places within the above radius which are more than 30 miles apart by the nearest practicable route. (b) From and to places situated within the radius as defined in paragraph (a) above to and from places situated within a 50-mile radius from the post office at Lexton—livestock. (c) From and to the Caltex Oil Aust. Pty. Ltd. depot at Ballarat to and from own depot at Lexton—petroleum products in prescribed types of containers and empty containers for return.
- SHANKS, W., 273 High-street, Bendigo, 3550. One commercial goods vehicle (L/C. 201 cwt.) to operate within that part of a 50-mile radius of the chief post office in the City of Bendigo, south of an east/west line drawn through Bendigo and within that part of a 75-mile radius of the post office north of an east/west line drawn through Bendigo on behalf of Ready-Mix Concrete (Vic.) Pty. Ltd.—premixed concrete in a specially constructed agitator vehicle.
- SPILLER, H. H., Yana-street, Swan Hill, 3585. One commercial goods vehicle (L/C. 11 cwt.) to operate within that part of the State of Victoria west of a line drawn north and south through the City of Echuca and north of a line drawn east and west through the City of Bendigo—refrigerators and air conditioning units for repair or having been repaired, tools of trade, equipment and spare parts incidental to the servicing of refrigeration and air conditioning units.
- STAPLETON, B. W., Holden-street, Hamilton, 3300. One commercial goods vehicle (L/C. 79 cwt.) to operate: (a) Within a 50-mile radius of own premises at Hamilton in the course of business as "Petroleum Agents"—petroleum products in prescribed types of containers and empty return containers. (b) Within a 50-mile radius of own premises at Hamilton—petroleum storage tanks having been consigned by rail to Hamilton together with tools of trade and materials incidental to the erection of such tanks.
- T.N.T. VIC-TAS. PTY. LTD., Purcell-street, Shepparton, 3630. One commercial goods vehicle (L/C. 8 cwt.) to operate from and to the City of Shepparton to and from the Township of Euroa and also serving places en route in course of business as "Transportation Agents"—general goods.
- SAXTON, C., A. GRAY & J. ELLIS (trading as Trio Carpet Service), 177 Neville-street, Middle Park, 3206. One commercial goods vehicle (L/C. 7 cwt.) to operate within a 50-mile radius of own premises at Williams-town in the course of business as "Carpet Laying Contractors"—tools of trade, carpet and underfelt for laying purposes only and materials incidental to the completion of own carpet laying contracts.
- WEBSTER, D. S., Tyers-street, Stratford, 3862. One commercial goods vehicle (L/C. 131 cwt.) to operate: (a) Within a 50-mile radius of the post office at Stratford as a "Road Contractor"—road-making plant and materials. (b) Within a 25-mile radius of the post office at Stratford—general goods, with the proviso that no goods shall be carried whether by one stage or by more than one stage between places within the above radius which are more than 30 road miles apart by the nearest practicable route.
- WILSON, W. D. & L. M., PTY. LTD., 3 Fairview-street, Traralgon, 3844. One commercial goods vehicle (L/C. 220 cwt.) to operate: (a) Within a 50-mile radius of the premises of Rowlands Quarries Pty. Ltd., at Yallourn North—screenings and crushed rock. (b) From the State Electricity Commission Open Cut at Yallourn North to the Gas and Fuel Corporation Depot at Morwell—brown coal. (c) From the State Electricity Commission briquette supply depot at Morwell to various industries at Traralgon—bulk briquettes.
- WONG, J. & S., PTY. LTD., 14 North-street, Shepparton, 3630. One commercial goods vehicle (L/C. 78 cwt.) to operate throughout the State of Victoria in the course of business as "Second-hand Dealers" for the purpose of operating the vehicle for the collection of dismantled and wrecked motor vehicles, second-hand battery cases, radiator cores and scrap motor parts.
- WOODLOCK, B. J., 2 Marie-street, Pines Park Estate, via Doveton, 3177. One commercial goods vehicle (L/C. 73 cwt.) to operate throughout the State of Victoria in the course of business as "Monumental Mason"—memorials for erection purposes only together with tools of trade and sufficient materials only for the erection of such memorials.

TOW TRUCKS..

- O'CONNELL MOTORS PTY. LTD., 19-25 McCrae-street, Swan Hill, 3585. Application to vary conditions of licence No. T.D.A.46494 (L/C. 30 cwt.) by deleting the existing conditions and adding in lieu: "Throughout the State of Victoria as a 'Tow Truck' solely: (a) For the purpose of lifting and carrying or towing motor cars and the carriage of tools and equipment necessary for such purpose only. (b) The carriage of spare parts necessary for the repair of a disabled motor to and from the place at which such disablement has occurred."
- WESTERFIELD MOTORS PTY. LTD., 64 Lloyd-street, Dimboola, 3414. One commercial goods vehicle (L/C. 40 cwt. approximately) to operate throughout the State of Victoria as a "Tow Truck" solely: (a) For the purpose of lifting and carrying or towing motor cars and the carriage of tools and equipment necessary for such purpose only. (b) The carriage of spare parts necessary for the repair of a disabled motor to and from the place at which such disablement has occurred.

RENEWALS.

- APPLICATIONS for renewal of licences as shown by persons listed hereunder to operate under the same terms and conditions from the expiry shown in each case.
- ATHERTON, B. A., 36 Waverley-road, Chadstone, 3148; D.A.39868; 11th July, 1968; 50 cwt.
- BARRETT, P. A., 21 William-street, Fawkner, 3060; D.A.52788; 7th July, 1968; 144 cwt.
- BESELER, A. M., McKay-street, Learmonth, 3352; D.A.41049; 25th July, 1968; 111 cwt.
- BRIGGS, J. H., 12 Sunray-street, Croydon, 3136; D.A.52262; 7th July, 1968; 128 cwt.
- CLOSTER, J. E., Fitzroy-street, Darley, Bacchus Marsh, 3340; D.A.51894; 21st April, 1968; 250 cwt.

ELLSTED CONTRACTING CO. PTY. LTD., 23 Anderson-road, Thornbury, 3071; D.A.52740; 7th July, 1968; 11 cwt.

ENGINEERING PRODUCTS PTY. LTD., 418 Burnley-street, Burnley, 3121; D.A.39212/4; 7th July, 1968; 10 cwt.

FLETCHER INDUSTRIES LTD., 469 Somerville-road, West Footscray, 3012; D.A.1079/2; 25th July, 1968; 11 cwt.

FORSTER, D. C., 1 Irilbarra-road, Canterbury, 3126; D.A.52862; 20th July, 1968; 16 cwt.

FRASER, R., 26 Canterbury-road, Blackburn South, 3130; D.A.52852; 20th July, 1968; 103 cwt.

GREIG, J. A., 78 Shaftsbury-parade, Thornbury, 3071; D.A.1201/2; 7th July, 1968; 121 cwt.

HANSEN, J. S. and E. L., Cann River, 3889; D.A.42484/2; 26th July, 1968; 142 cwt.

HEATH'S MOTORS PTY. LTD., 160 Little Malop-street, Geelong, 3220; D.A.35210/15; 20th July, 1968; 8 cwt.

HERBURN TIMBER TRADING CO. PTY. LTD., Darnum, 3822; T.T.D.679/1; 19th December, 1967; 290 cwt.

KEAN, J. J., 10 Broughton-avenue, Reservoir, 3073; D.A.26918; 16th July, 1968; 116 cwt.

HICKS, P. A., Elvian-road, Woori Yallock, 3139; D.A.51338; 7th July, 1968; 146 cwt.

LINDSAY, L. H., 3 Hunter-street, Northcote, 3070; D.A.26769; 9th July, 1968; 133 cwt.

HYLAND, DAVID, & SONS PTY. LTD., 157 Salmon-street, Port Melbourne, 3207; T.D.A.39737/5; 7th July, 1968; 45 cwt.

JENNINGS, A. V., INDUSTRIES (AUST.) LTD., 690 Springvale-road, Mulgrave, 3170; D.A.37756/12; 7th July, 1968; 11 cwt.; D.A.37756/13; 7th July, 1968; 11 cwt.

KENNEDY, B. M., 40 Francis-street, Belmont, 3216; D.A.26709; 9th July, 1968; 7 cwt.

MCCRACKEN, J. D. (trading as Mac's Tyre Service), 31 Main-street, Stawell, 3380; D.A.1539/1; 23rd June, 1968; 18 cwt.

MARRICKVILLE HOLDINGS SALES PTY. LTD., corner Ballarat-road and Lacy-street, Braybrook, 3019; D.A.7002/3; 30th April, 1968; 64 cwt.

MARRICKVILLE HOLDINGS SALES PTY. LTD., 254 Ballarat-road, Braybrook, 3019; D.A.7002/6; 16th May, 1968; 49 cwt.

MASKELL & GRIBBEN PTY. LTD., 201 Corio-street, Shepparton, 3630; D.A.1566/15; 7th July, 1968; 231 cwt.

MASSEY HERBERT PTY. LTD., P.O. Box 63, Orbost, 3888; D.A.1906; 26th July, 1968; 100 cwt.

MOBILE QUARRIES (Vic.) PTY. LTD., 23 Anderson-road, Thornbury, 3071; D.A.39954; 25th July, 1968; 80 cwt.

MULLINS, P. M., 15 Boyle-street, Echuca, 3625; T.D.A.30785/3; 3rd July, 1968; 10 cwt.

MCCOSH, R. J., Mailors Flat, 3279; D.A.26911; 9th July, 1968; 79 cwt.

NORTON, D. J., Hazeldene-court, Berwick, 3806; D.A.52794; 7th July, 1968; 211 cwt.

PRAZNOVSKY CARRIERS PTY. LTD., Lot 2, Clayton-road, Clayton, 3168; D.A.44875; 16th June, 1968; 288 cwt.

PRAZNOVSKY CARRIERS PTY. LTD., Lot 2, Clayton-road, Clayton, 3168; D.A.44875/14; 16th June, 1968; 169 cwt.; D.A.44875/15; 16th June, 1968; 212 cwt.

RAMIA, D. T., 22 Kidman-avenue, Belmont, 3216; D.A.44635; 11th July, 1968; 79 cwt.

REYNOLDS, A. A., Station-street, Cressy, 3322; D.A.1909/1, 1st December, 1967; 234 cwt.; D.A.1909/2; 1st December, 1967; 320 cwt.; D.A.1909/3; 1st December, 1967; 165 cwt.; D.A.1909/4; 1st December, 1967; 132 cwt.; D.A.1909/6; 1st December, 1967; 140 cwt.

RYAN'S REMOVALS PTY. LTD., 50 Eddington-street, Warrnambool, 3280; D.A.52681; 20th July, 1968; 19 cwt.

SINGER AUSTRALIA PTY. LTD., 8 Bailey-street, Bairnsdale, 3875; D.A.36394/1; 25th July, 1968; 10 cwt.

SMEATH BROS. PTY. LTD., 173 Spring-street, Reservoir, 3073; D.A.2055/15; 25th July, 1968; 128 cwt.

SMITH, C. L., Box 108, Murrayville, 3512; D.A.47725/1; 18th May, 1968; 11 cwt.

SMITH, S. J., 20 Marama-street, Blackburn South, 3130; D.A.52627; 7th July, 1968; 27 cwt.

SUNKIST SNAP FROZEN DISTRIBUTORS PTY. LTD., 50 Nott-street, Port Melbourne, 3207; T.D.A.47865/20; 5th July, 1968; 39 cwt.; T.D.A.47865/21; 5th July, 1968; 117 cwt.

THOMAS, S. S., 5 Bennett-street, Bendigo, 3550; D.A.2366/2; 25th July, 1968; 75 cwt.

TOW TRUCK.

BEACH, K. C. (trading as M. and S. Towing Service), 89 High-street, Prahran, 3181; D.A.51639/1; 7th July, 1968; 45 cwt.

Notice of any objections should be forwarded to reach the Secretary of the Board not later than Wednesday, 12th June, 1968.

Applicants are advised that it will not be necessary to appear on the hearing date specified above, unless advised in writing by the Board.

B. P. KAY,
Secretary.

Corner Lygon and Princes streets, Carlton, 3053, Wednesday, 24th May, 1968.

Town and Country Planning Act 1961.
SHIRE OF KNOX PLANNING SCHEME 1965.
AMENDMENT No. 24, 1967.

Notice of Approval.

IN pursuance of the powers conferred by the Town and Country Planning Act 1961, the Governor in Council, on the 21st May, 1968, approved a planning scheme entitled the Shire of Knox Planning Scheme 1965, Amendment No. 24, 1967, in respect of part of the municipal district of the Shire of Knox and such planning scheme comes into operation on the date this notice of approval is published in the Government Gazette.

A copy of the planning scheme as approved may be inspected free of charge during office hours at the office of the Town and Country Planning Board, 179 Queen-street, Melbourne; at the office of the Knox Shire Council at Fern Tree Gully, and when available, at the Office of Titles, Melbourne, and at the Central Plan Office of the Department of Crown Lands and Survey, Melbourne.

W. H. CRAIG, Secretary,
Town and Country Planning Board.

Town and Country Planning Act 1961.
SHIRE OF KNOX PLANNING SCHEME 1965.
AMENDMENT No. 19, 1967.

Notice of Approval.

IN pursuance of the powers conferred by the Town and Country Planning Act 1961, the Governor in Council, on the 21st May, 1968, approved a planning scheme entitled the Shire of Knox Planning Scheme 1965, Amendment No. 19, 1967, in respect of part of the municipal district of the Shire of Knox and such planning scheme comes into operation on the date this notice of approval is published in the Government Gazette.

A copy of the planning scheme as approved may be inspected free of charge during office hours at the office of the Town and Country Planning Board, 179 Queen-street, Melbourne; at the office of the Knox Shire Council at Fern Tree Gully, and when available, at the Office of Titles, Melbourne, and at the Central Plan Office of the Department of Crown Lands and Survey, Melbourne.

W. H. CRAIG, Secretary,
Town and Country Planning Board.

Town and Country Planning Act 1961.
SHIRE OF KNOX PLANNING SCHEME 1965.
AMENDMENT No. 17, 1967.

Notice of Approval.

IN pursuance of the powers conferred by the Town and Country Planning Act 1961, the Governor in Council, on the 21st May, 1968, approved a planning scheme entitled the Shire of Knox Planning Scheme 1965, Amendment No. 17, 1967, in respect of part of the municipal district of the Shire of Knox and such planning scheme comes into operation on the date this notice of approval is published in the Government Gazette.

A copy of the planning scheme as approved may be inspected free of charge during office hours at the office of the Town and Country Planning Board, 179 Queen-street, Melbourne; at the office of the Knox Shire Council at Fern Tree Gully, and when available, at the Office of Titles, Melbourne, and at the Central Plan Office of the Department of Crown Lands and Survey, Melbourne.

W. H. CRAIG, Secretary,
Town and Country Planning Board.

Town and Country Planning Act 1961.
SHIRE OF KNOX PLANNING SCHEME 1965.
AMENDMENT No. 16, 1967.

Notice of Approval.

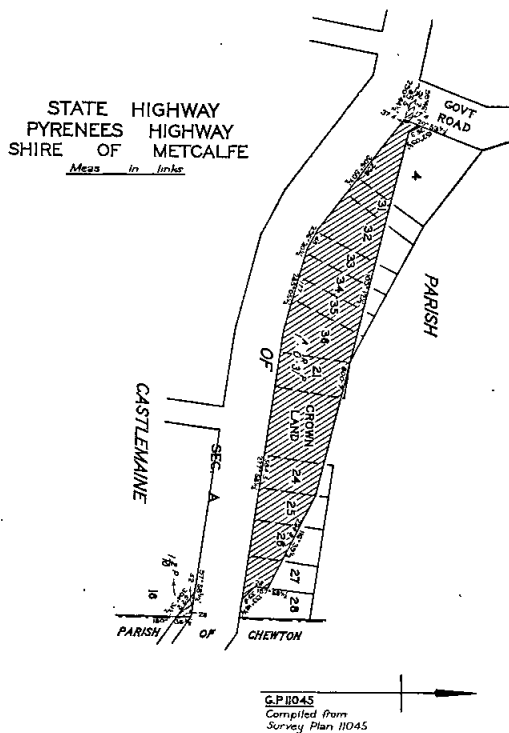
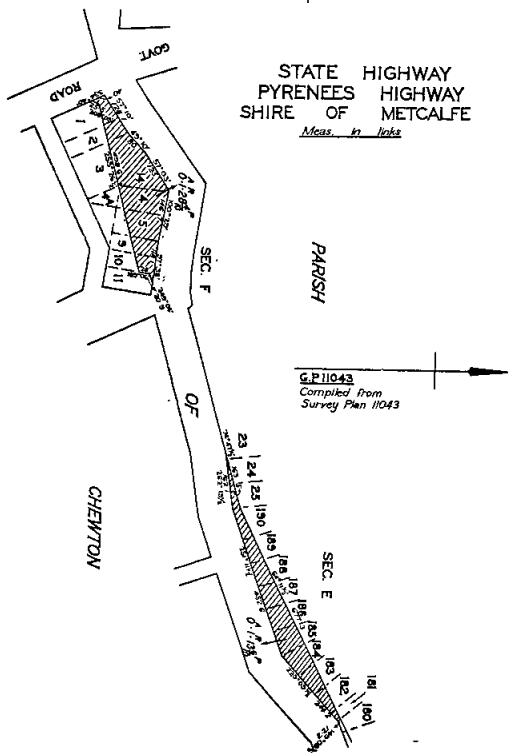
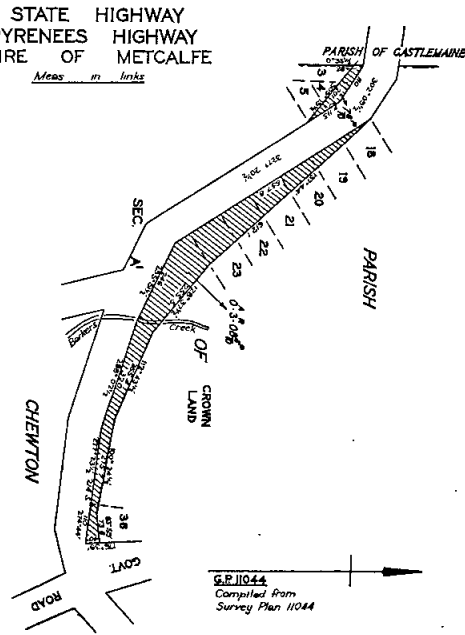
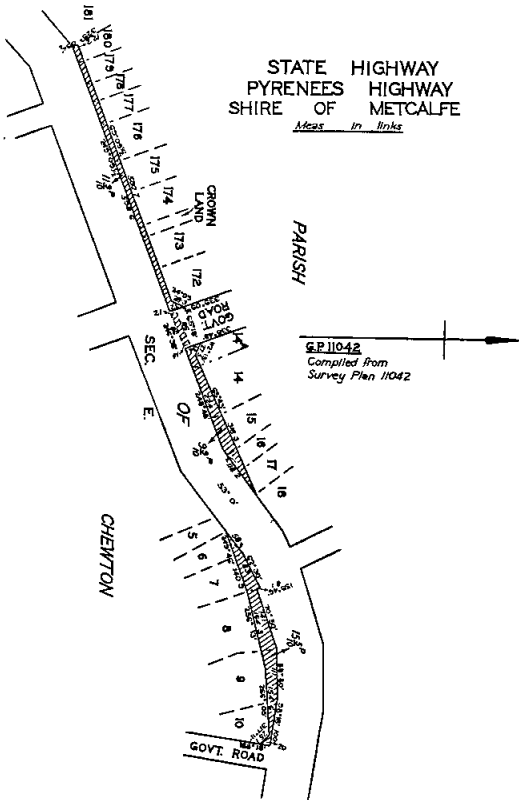
IN pursuance of the powers conferred by the Town and Country Planning Act 1961, the Governor in Council, on the 21st May, 1968, approved a planning scheme entitled the Shire of Knox Planning Scheme 1965, Amendment No. 16, 1967, in respect of part of the municipal district of the Shire of Knox and such planning scheme comes into operation on the date this notice of approval is published in the Government Gazette.

A copy of the planning scheme as approved may be inspected free of charge during office hours at the office of the Town and Country Planning Board, 179 Queen-street, Melbourne; at the office of the Knox Shire Council at Fern Tree Gully, and when available, at the Office of Titles, Melbourne, and at the Central Plan Office of the Department of Crown Lands and Survey, Melbourne.

W. H. CRAIG, Secretary,
Town and Country Planning Board.

Country Roads Act.
 COUNTRY ROADS BOARD.
 NOTICE OF FIXING NEW ALIGNMENTS OF PYRENEES HIGHWAY
 IN THE SHIRE OF METCALFE.

NOTICE is hereby given that the Country Roads Board under the powers conferred upon it by the *Country Roads Act 1958* (No. 6229), has fixed new alignments for the north and south sides of Pyrenees Highway in the Shire of Metcalfe, as shown on plans numbered G.P.11042, G.P.11043, G.P.11044 and G.P.11045 hereunder.



Copies of survey plans numbered 11042-11045 (inclusive) are lodged in the office of the Country Roads Board, the municipality of the Shire of Metcalfe, the Registrar of Titles and the Registrar-General respectively and may be inspected by any person without a fee at any time at which such offices are open for business.

Dated the 22nd day of May, 1968.

N. L. ALLANSON,
 Secretary.

Country Roads Board, 60 Denmark-street, Kew, 3101.

Private Agents Act 1966.

NOTICE OF RECEIPT OF APPLICATIONS FOR LICENCES UNDER THE PROVISIONS OF THE PRIVATE AGENTS ACT 1966.

THE Clerk(s) of the Court(s) of Petty Sessions as listed hereunder hereby give notice that applications, as under, have been lodged for hearing by the said Court(s) on the date(s) specified.

Any person desiring to object to any of such applications must—

- (a) lodge with the respective Clerk of Petty Sessions a notice in the prescribed form of his objection and of the grounds thereof;
- (b) cause a copy of such notice to be served personally or by post upon the applicant at least three days before the hearing of the application; and
- (c) send or deliver—
 - (i) where the objection is not made by the officer in charge of the police district in which the Court is situated—a copy of the notice to such officer; and
 - (ii) where the objection is not made by the Registrar or Deputy Registrar—a copy to the Registrar.

Full Name of Applicant or in the case of a Firm or Corporation, of the Nominee.	Place of Abode of Applicant or Nominee.	Name of Firm or Corporation.	Address for Registration.	Type of Licence.	Date of Hearing of Application.
---	---	------------------------------	---------------------------	------------------	---------------------------------

COURT OF PETTY SESSIONS, COBURG.

Tracey, Peter James	18 Ellison-street, Preston	Mayne Nickless Ltd.	88 Bakers-road, North Coburg	Watchman	6.6.68
---------------------	-------------------------------	---------------------	---------------------------------	----------	--------

Dated at Coburg this 17th day of May, 1968.

F. J. TENNI,
Clerk of Petty Sessions.

COURT OF PETTY SESSIONS, SOUTH MELBOURNE.

Rosenow, Raymond Keith	20 Kaniva-street, Broadmeadows	M.S.S. Security Services Pty. Ltd.	101-105 Clarke- street, Melbourne South	Watchman	18.6.68
------------------------	-----------------------------------	---------------------------------------	---	----------	---------

Dated at South Melbourne this 22nd day of May, 1968.

J. M. DUGAN,
Clerk of Petty Sessions.

COURT OF PETTY SESSIONS, SPRINGVALE.

Braunstein, Victor	42 Fifth-avenue, Chelsea Heights		20A Princess-avenue, Springvale	Watchman	7.6.68
--------------------	-------------------------------------	--	------------------------------------	----------	--------

Dated at Springvale this 17th day of May, 1968.

F. J. DUTHIE,
Clerk of Petty Sessions.

COURT OF PETTY SESSIONS, MELBOURNE.

Cook, Earl Eric	32 Narcissus-avenue, Boronia 3155	Australian Watching Co. Pty. Ltd.	130 Abbotsford- street, North Melbourne	Watchman	12.6.68
Ewin, Reginald	395 Bay-road, Cheltenham 3192	" "	" "	"	"
Gee, Bruce McKinniss	7 Herbert-street, Watsonia 3087	Mayne Nickless Ltd.	94 York-street, South Melbourne	"	"
Gilchrist, Thomas Allan	21 Holroyd-street, Coburg 3058	Australian Watching Co. Pty. Ltd.	130 Abbotsford- street, North Melbourne	"	"
Landells, James Lamail Roy	89 Woods-street, Newport 3015	" "	" "	"	"
McHardy, John	28 Justin-avenue, Glenroy 3046	" "	" "	"	"
Waddy, Garry Hector	43 Sydney-street, Avondale Heights 3034	" "	" "	"	"

Dated at Melbourne this 21st day of May, 1968.

G. L. WEBSTER,
Clerk of Petty Sessions.

COURT OF PETTY SESSIONS, ST. KILDA.

Gaw, Victor George	Flat 4, 21 Merlyn- avenue, Clayton		Flat 4, 21 Merlyn- avenue, Clayton	Inquiry Agent	1.7.68
--------------------	---------------------------------------	--	---------------------------------------	---------------	--------

Dated at St. Kilda this 23rd day of May, 1968.

J. E. REILLY,
Clerk of Petty Sessions.

COURT OF PETTY SESSIONS, SALE.

Neligan, David Patrick	25 McCole-street, Sale	Australian Watching Co.	130 Abbotsford- street, North Melbourne	Watchman	18.6.68
------------------------	------------------------	----------------------------	--	----------	---------

Dated at Sale this 22nd day of May, 1968.

D. R. WALKER,
Clerk of Petty Sessions.

COURT OF PETTY SESSIONS, SPRINGVALE.

Dutton, Reginald Everard	2 Galt-street, North Box Hill		94 York-street, South Melbourne	Watchman	12.6.68
--------------------------	----------------------------------	--	------------------------------------	----------	---------

Dated at Springvale this 22nd day of May, 1968.

F. J. DUTHIE,
Clerk of Petty Sessions.

PRIVATE AGENTS—continued.

Full Name of Applicant or in the case of a Firm or Corporation, of the Nominee.	Place of Abode of Applicant or Nominee.	Name of Firm or Corporation.	Address for Registration.	Type of Licence.	Date of Hearing of Application.
COURT OF PETTY SESSIONS, PRAHRAN.					
Walton, John Andrew	48 Cadby-avenue, Ormond	151 Toorak-road, South Yarra	Process Server	20.6.68
Cartwright, Alton Charles	7 Lancewood-avenue, West Heidelberg	Suite 18, 61A St. Kilda-road, Melbourne	Watchman

Dated at Prahran this 23rd day of May, 1968.

G. T. WHEELHOUSE,
Clerk of Petty Sessions.

PUBLIC TRUSTEE ACT 1958 (No. 6350), SECTION 17.

I HEREBY give notice that on the 3rd May, 1968, the Public Trustee filed elections to administer the following deceased persons' estates, in accordance with section 17 of the Public Trustee Act 1958:—

BROWN, GILBERT, late of Yarrowonga-road, Wangaratta, pensioner, died 4th October, 1967.

DWYER, SHIRLEY MARY, late of 56 Palmer-street, North Fitzroy, pensioner, died between 20th and 22nd August, 1965.

FROSETH, ISCAR, late of 2 Enfield-street, St. Kilda, pensioner, died 4th February, 1968.

WILKINSON, ANTHONY JOSEPH, also known as Anthony Wilkinson, late of 25B Hodgkinson-street, Clifton Hill, driver, died 10th May, 1968.

KIRK, WILLIAM HENRY, late of 65 Bayview-avenue, Inverloch, pensioner, died 6th August, 1966.

MASSOUROU, MARIA, in the will called Mary Massourou, formerly of 10 Heath-street, Port Melbourne, but late of 30 Albert-road, South Melbourne, machinist, died 12th January, 1967.

RUBINSKI, MARIAN, also known as Marian Roberts, late of 44 Eildon-street, St. Kilda, painter, died 19th December, 1966.

A. D. DUNCAN,
Public Trustee.

256 Flinders-street, Melbourne, 23rd May, 1968.

NOTICE.

CREDITORS, next of kin and others having claims against the estate of any of the under-mentioned deceased persons are required to send particulars of their claims to the Public Trustee, 256 Flinders-street, Melbourne, the personal representative, on or before the 5th August, 1968, after which date the Public Trustee may convey or distribute the assets, having regard only to the claims of which the Public Trustee then has notice:—

ABBOTT, KATHLEEN MARY, late of 13 Reserve-street, Berwick, spinster, died 16th February, 1968.

ADAMS, GEORGE, late of 65 Richardson-street, Albert Park, boarding-house keeper, died 1st August, 1967.

AMBROSE, VERA EUNICE, late of 108 Smart-street, Fairfield, New South Wales, married woman, died 12th January, 1966.

ASTON, STELLA EMILY LENORE, formerly of 9 Derby-street, Northcote, but late of Kalonga Hospital, 381B Belmore-road, Balwyn, widow, died 22nd February, 1968.

BLYTH, FREDERICK LESLIE, formerly of 4 Farnham-street, Flemington, but late of 72A Doncaster-road, North Balwyn, retired railway employee, died 20th March, 1968.

BRADY, MARY ANN, late of 109 Dight-street, Collingwood, widow, died 19th August, 1962.

BRODERICK, AGNES, late of 150 Alma-road, St. Kilda, spinster, died 20th March, 1968.

BROWN, GILBERT, late of Yarrowonga-road, Wangaratta, pensioner, died 4th October, 1967.

BURNS, LOUISA JANE, formerly of 14 Montifiore-street, Coburg, but late of Mont Park, married woman, died 6th March, 1968.

BURTON, MURIEL FLORENCE, formerly of 3 Woomack-road, Carnegie, but late of Manchester Unity Centre, Coleman-parade, Glen Waverley, widow, died 2nd March, 1968.

CAVALIER, AMY AUBURN, late of 6 Morven-street, Yarraville, housewife, died 5th July, 1965.

CONNICK, FRANCIS GERALD, formerly of 38 Seddon-street, Seddon, but late of 57 Mary-street, St. Kilda, electrician, died 23rd December, 1967.

CONNOLLY, FLORENCE MABEL, formerly of 5 Heather-grove, Yallourn, but late of 60 The Parade, Ascot Vale, widow, died 7th January, 1968.

DEAS, AGNESS MARGARET, late of Uardry Private Hospital, 10 Fletcher-street, Essendon, widow, died 5th March, 1968.

DEVINE, LILY JEAN, formerly of 208 Rae-street, North Fitzroy, but late of 7 Tanner-grove, Northcote, widow, died 25th March, 1968.

DRMLA, CHARLES JOHN, late of 29 Orchard-road, Bayswater, surveyor, died 4th July, 1967.

DUNITZE, LAWRENCE RICHARD, late of 72 Eglinton-street, Moonee Ponds, retired railway employee, died 10th February, 1968.

DWYER, SHIRLEY MARY, late of 56 Palmer-street, North Fitzroy, pensioner, died between 20th and 22nd August, 1965.

EDWARDS, RICHARD WILLIAM PICKUP, late of 17 Mathers-avenue, North Kew, retired cleaner, died 10th February, 1968.

I HEREBY give notice that on the 10th May, 1968, the Public Trustee filed elections to administer the following deceased persons' estates, in accordance with section 17 of the Public Trustee Act 1958:—

BURNS, LOUISA JANE, formerly of 14 Montifiore-street, Coburg, but late of Mont Park, married woman, died 6th March, 1968.

CONNICK, FRANCIS GERALD, formerly of 38 Seddon-street, Seddon, but late of 57 Mary-street, St. Kilda, electrician, died 23rd December, 1967.

FERRIE, DENNIS, late of Gordon Homes, 1125 Nepean Highway, Highett, pensioner, died 4th August, 1967.

FISKEN, ROSINA CHARLOTTE, late of Beechworth, no occupation, died 25th July, 1967.

KOSKY, ALBERT WILLIAM, formerly of Stockdale Hotel, Nicholson-street, Carlton, late of Greenvale Village, Greenvale, retired clerk, died 2nd April, 1967.

NEWMAN, VALERIE EDITH, late of Gillies-street, Ballarat, spinster, died 16th February, 1968.

SAUNDERS, ROBERT BRUCE, late of South Gippsland Highway, Lang Lang, farm worker, died 9th December, 1967.

STEWART, ESTELLE RAE, formerly of 26 The Grange, East Malvern, but late of Flat 12, 462-8 Victoria-parade, East Melbourne, widow, died 8th December, 1965.

SWAINE, ELLA LAURA, also known as Ella Laura Guscott, late of Mount Royal, Parkville, widow, died 10th February, 1968.

UPFILL, ALMA CLYTIE MABEL, also known as Alma Mabel Upfill, late of 1 Pleasant-road, Hawthorn, widow, died 8th July, 1967.

VALYAN, BELA, late of Gresswell Sanatorium, Mont Park, pensioner, died 15th February, 1968.

WALLIS, FREDERICK WILLIAM, late of 108 Thomas-street, East Brighton, retired printer, died 4th February, 1968.

I HEREBY give notice that on the 15th May, 1968, the Public Trustee filed elections to administer the following deceased persons' estates, in accordance with section 17 of the Public Trustee Act 1958:—

AMBROSE, VERA EUNICE, late of 108 Smart-street, Fairfield, New South Wales, married woman, died 12th January, 1966.

BLYTH, FREDERICK LESLIE, formerly of 4 Farnham-street, Flemington, but late of 72A Doncaster-road, North Balwyn, retired railway employee, died 20th March, 1968.

BRADY, MARY ANN, late of 109 Dight-street, Collingwood, widow, died 19th August, 1962.

DEVINE, LILY JEAN, formerly of 208 Rae-street, North Fitzroy, but late of 7 Tanner-grove, Northcote, widow, died 25th March, 1968.

FERRIER, ROBERT CLIFTON, late of 75 Oakhill-avenue, Reservoir, retired works manager, died 10th February, 1968.

HOCART, JOAN ELVA, late of 16 Landridge-street, Glen Waverley, married woman, died 19th October, 1967.

FERRIE, DENNIS, late of Gordon Homes, 1125 Nepean Highway, Highett, pensioner, died 4th August, 1967.

FERRIER, ROBERT CLIFTON, late of 75 Oakhill-avenue, Reservoir, retired works manager, died 10th February, 1968.

FISKEN, ROSINA CHARLOTTE, late of Beechworth, no occupation, died 25th July, 1967.

FLYNN, LUCIE AGNES, late of 32 Wakefield-street, Hawthorn, spinster, died 21st March, 1968.

FROSETH, ISCAR, late of 2 Enfield-street, St. Kilda, pensioner, died 4th February, 1968.

HOCART, JOAN ELVA, late of 16 Landridge-street, Glen Waverley, married woman, died 19th October, 1967.

HOYLE, CHARLES DAVY, late of Auckland, New Zealand, retired police officer, died 27th September, 1967.

JANES, GEORGE HOWARD, formerly of 161 Nicholson-street, East Coburg, but late of 82 Paradise Island, Surfers Paradise, Queensland, retired garage proprietor, died 3rd July, 1967.

KIRK, WILLIAM HENRY, late of 65 Bayview-avenue, Inverloch, pensioner, died 6th August, 1966.

KOSKY, ALBERT WILLIAM, formerly of Stockdale Hotel, Nicholson-street, Carlton, late of Greenvale Village, Greenvale, retired clerk, died 2nd April, 1967.

MANN, ISABEL EDDINGTON, late of 33 Sycamore-street, Caulfield, married woman, died 29th December, 1967.

MASSOUROU, MARIA, in the will called Mary Massourou, formerly of 10 Heath-street, Port Melbourne, but late of 30 Albert-road, South Melbourne, machinist, died 12th January, 1967.

MURPHY, LEONARD PATRICK, formerly of 5 Norvel-street, Blackburn, but late of 104 Studley Park-road, Kew, retired policeman, died 18th February, 1968.

NEWMAN, VALERIE EDITH, late of Gillies-street, Ballarat, spinster, died 16th February, 1968.

RUBINSKI, MARIAN, also known as Marian Roberts, late of 44 Eildon-street, St. Kilda, painter, died 19th December, 1966.

SAUNDERS, ROBERT BRUCE, late of South Gippsland Highway, Lang Lang, farm worker, died 9th December, 1967.

SCOTT, GERTRUDE EMILY MARIE, late of Flat 11, 18 Cochran-street, North Brighton, widow, died 23rd October, 1967.

SMITH, GORDON RUSSELL, late of 117 Murray-street, Caulfield South, retired storeman, died 25th May, 1967.

STEVENSON, BETTY MAE, late of 217 Canterbury-road, Forest Hill, widow, died 1st January, 1968.

STEWART, ESTELLE RAE, formerly of 26 The Grange, East Malvern, but late of Flat 12, 462-8 Victoria-parade, East Melbourne, widow, died 8th December, 1965.

STONE, DAISY, formerly of 233 Highett-street, Richmond, but late of Three Chain-road, Moorooduc, widow, died 1st October, 1967.

SWAINE, ELLA LAURA, also known as Ella Laura Guscott, late of Mount Royal, Parkville, widow, died 10th February, 1968.

UPFILL, ALMA CLYTIE MABEL, also known as Alma Mabel Upfill, late of 1 Pleasant-road, Hawthorn, widow, died 8th July, 1967.

VALYAN, BELA, late of Gresswell Sanatorium, Mont Park, pensioner, died 15th February, 1968.

WALLIS, FREDERICK WILLIAM, late of 108 Thomas-street, East Brighton, retired printer, died 4th February, 1968.

WILKINSON, ANTHONY JOSEPH, also known as Anthony Wilkinson, late of 25B Hodgkinson-street, Clifton Hill, driver, died 10th May, 1968.

A. D. DUNCAN,
Public Trustee.

Melbourne, 23rd May, 1968.

Cemeteries Act 1958.

SCALE OF FEES OF NEW MELBOURNE GENERAL CEMETERY.

IN pursuance of the powers conferred upon them by the Cemeteries Act, the Trustees of the New Melbourne General Cemetery hereby make the following scale of fees, which shall come into operation on the first day of July, 1968, and from such date every scale of fees hereto-

fore made by the said Trustees shall be and is hereby rescinded to the extent to which it conflicts with this scale.

CREMATORIUM.

Full Cremation Fee	\$35.00
Age or Invalid Pensioners and Ex-service Personnel with overseas service	\$30.00
Child under five years of age	\$20.00
Flat rate for Saturday morning cremation	\$45.00

K. JOYCE, Trustee.
R. EVANS, Trustee.
E. JONES, Trustee.

Approved by the Governor in Council, 21st May, 1968.—
J. ROSSITER, Clerk of the Executive Council.

Cemeteries Act 1958.

SCALE OF FEES OF BALLAARAT GENERAL CEMETERIES.

IN pursuance of the powers conferred upon them by the Cemeteries Acts, the Trustees of the Ballaarat General Cemeteries hereby make the following scale of fees, which shall come into operation on the 1st July, 1968, and from such date every scale of fees heretofore made by the said trustees shall be and is rescinded to the extent to which it conflicts with this scale.

CREMATORIUM.

Cremation Fee.

Child up to the age of five (5) years	\$20.00
Person who was in receipt of an age, social service, or invalid pension under the Commonwealth Social Service Legislation (on production of Social Service Card)	

or

Person who was a discharged serviceman and has served outside Australia with an Australian Service Force	\$30.00
All others	\$35.00

SATURDAYS—

Minimum Fee	\$35.00
Plus Additional Saturday Fee	\$10.00
	<u>\$45.00</u>

E. LUDBROOK, Trustee.
M. STONE, Trustee.
H. HEDGCOCK, Trustee.
KENNETH A. CLAYTON,
Secretary/Manager.

Approved by the Governor in Council, 21st May, 1968.—
J. ROSSITER, Clerk of the Executive Council.

Cemeteries Act 1958.

SCALE OF FEES OF THE MEMORIAL PARK, WILLIAMSTOWN PUBLIC CEMETERY.

IN pursuance of the powers conferred upon them by the Cemeteries Act 1958, the Trustees of the Williamstown Public Cemetery hereby make the following scale of fees, which shall come into operation on the first day of July, 1968, and from such date every scale of fees heretofore made by the said Trustees shall be and is hereby rescinded to the extent to which it conflicts with this scale.

CREMATORIUM.

Cremation Fees—

Ordinary	\$35.00
Ex-service Personnel who have served overseas	\$30.00
Invalid, Old Age, Widows Pensioner (on production of Social Service Card)	\$30.00
Child under five years	\$20.00

Saturdays—

Minimum Cremation Fee	\$35.00
Plus Additional Saturday Fee	\$10.00

E. S. LOFT, Chairman.
E. J. COE, Trustee.
L. A. HICK, Trustee.
C. W. SIDWAY,
Manager/Secretary.

Approved by the Governor in Council, 21st May, 1968.—
J. ROSSITER, Clerk of the Executive Council.

Melbourne and Metropolitan
BOARD OF WORKS.

NOTICE is hereby given that after the publication of this advertisement in the *Government Gazette*, and once in not less than two daily newspapers published in the metropolis, the Melbourne and Metropolitan Board of Works will proceed to compulsorily take (unless the same is in the meantime acquired by the Board from the owner or owners or other person interested by mutual agreement) the land mentioned and described in the Schedule hereto.

The nature of the works in respect of which the land is proposed to be taken is for Water Supply purposes—Cardinia Creek Reservoir.

A plan of the proposed works will be open for inspection at the offices of the Board, 110 Spencer-street, Melbourne, from the date hereof until the 4th June, 1968, during office hours.

The quantity of land which the Board requires for the purpose of such works and other particulars are set forth below.

The consent of the Governor in Council was duly obtained in terms of the Board's principal Act (No. 6310), on the 30th April, 1968.

SCHEDULE.

Firstly, all that piece of land being Crown allotment 106d, Parish of Narree Worrان, and being the whole of the land contained in certificate of title volume 6730, folio 906, and containing 92 acres 1 rood.

Secondly, all that piece of land being part of Crown allotment 106c, Parish of Narree Worrان commencing at the south-west corner thereof; thence north-westerly along the western boundary thereof for 780 links; thence easterly by a line bearing 113 deg. 14 min. for 1435 2/10 links to the southern boundary of the said allotment 106c; thence westerly by the last-mentioned boundary for 800 links to the commencing point and containing 2 acres 1 rood 19 perches.

Thirdly, all that piece of land being part of Crown allotment 106c, Parish of Narree Worrان commencing at a point in the western boundary thereof 2433 2/10 links north of the south-western corner; thence north-easterly by a line bearing 39 deg. 52½ min. for 1,129 8/10 links; thence northerly by a line bearing 3 deg. 22½ min. for 617 1/10 links; thence generally westerly by lines bearing 273 deg. 21½ min. for 272 8/10 links, 210 deg. 50½ min. for 618 1/10 links and 245 deg. 16½ min. for 804 4/10 links to the western boundary of the said allotment 106c; thence south-easterly by the last-mentioned boundary for 854 1/10 links to the commencing point and containing 8 acres 2 roods 16 1/10 perches.

Fourthly, all that piece of land being parts of Crown allotments 105d, 105e1 and 105e2, Parish of Narree Worrان commencing at the north-west corner of lot 5 lodged plan 13408, on the eastern boundary of Cason-avenue; thence easterly for 690 links along the northern boundary of lot 5 aforesaid to the north-eastern corner thereof; thence easterly by lines bearing 35 deg. 24 min. for 300 links and 31 deg. 13 min. for 677 7/10 links to the north-west corner of Crown allotment 105d; thence easterly by the northern boundary of the last-mentioned allotment for 1,025 links; thence southerly by a line bearing 138 deg. 17 min. for 450 links; thence south-westerly by a line bearing 218 deg. for 1,038 1/10 links to the western boundary of the last-mentioned allotment; thence southerly by the last-mentioned boundary for 497 9/10 links; thence westerly by a line bearing 228 deg. 17 min. for 392 3/10 links to the north-east corner of the land in certificate of title volume 6730, folio 906; thence generally southerly by the eastern boundary of the land in the last-mentioned certificate of title bearing 138 deg. 20 min. for 545 links, 118 deg. 27 min. for 240 8/10 links, 145 deg. 22 min. for 249 3/10 links, 116 deg. 33 min. for 120 9/10 links and 152 deg. 36½ min. for 412 1/10 links to the northern boundary of Aura Vale-road; thence westerly by the last-mentioned boundary to the eastern boundary of Cason-avenue; thence northerly by the last-mentioned boundary to the commencing point.

Fifthly, all that piece of land being part of Crown allotment 105e2, Parish of Narree Worrان, being the whole of lots 15, 16, 17, 18, 19, 20, 21, 22, 23, 24 and 25, lodged plan 13408, and being part of the land contained in certificate of title volume 5965, folio 921 and containing 6 acres 2 roods 32 6/10 perches.

Sixthly, all that piece of land being part of Crown allotment 105b, Parish of Narree Worrان, commencing at the south-eastern corner of the said allotment 105b; thence westerly along the southern boundary thereof for 1,051 9/10 links; thence north-easterly by lines bearing 5 deg. 38 min. for 76 3/10 links and 50 deg. 46 min. for 1,966

3/10 links to the western boundary of Old Menzies Creek-road; thence southerly by the last-mentioned boundary to the commencing point and containing 8 acres 1 rood 18 1/10 perches.

Seventhly, all that piece of land being part of Crown allotment 104, Parish of Narree Worrان, commencing at the north-eastern corner of the said allotment 104; thence westerly by the northern boundary of the last-mentioned allotment for 1,032 6/10 links; thence southerly by lines bearing 186 deg. 38 min. for 1,618 4/10 links, 169 deg. 45 min. for 3,899 9/10 links, 161 deg. 28½ min. for 2,471 4/10 links and 199 deg. 38 min. for 1,068 4/10 links to the northern boundary of Wellington-road; thence generally northerly by the last-mentioned boundary and the western boundary of Old Menzies Creek-road to the commencing point and containing 61 acres 2 roods 9 6/10 perches.

Eighthly, all that piece of land being part of Crown allotment 49, section D, Parish of Gembrook, commencing at the north-eastern corner of lot 1, lodged plan 74910; thence generally westerly and northerly by lines bearing 223 deg. 37 min. for 907 3/10 links, 275 deg. 18 min. for 381 1/10 links, 314 deg. 52 min. for 380 links and 338 deg. 57 min. for 1,020 links to the southern boundary of Red Hill-road; thence easterly by the last-mentioned boundary to the commencing point and containing 5 acres 2 roods 37 8/10 perches.

Ninthly, all that piece of land being part of Crown allotment 50A, section D, Parish of Gembrook, commencing at a point in the southern boundary of Red Hill-road, distant 80 deg. 55 min. for 851 links and 137 deg. 19 min. for 771 links from the north-west corner of the said allotment 50A; thence generally easterly by lines bearing 155 deg. 38 min. for 1,978 5/10 links and 54 deg. 7 min. for 1,416 7/10 links to the said southern boundary of Red Hill-road; thence generally westerly by the last-mentioned boundary to the commencing point and containing 8 acres 1 3/10 perches.

Tenthly, all that piece of land being part of Crown allotments 73 and 74, section D, Parish of Gembrook, commencing at the north-east corner of the last-named allotment; thence westerly by lines bearing 262 deg. 30 min. for 495 2/10 links, 292 deg. 47 min. for 500 links and 285 deg. 50 min. for 968 8/10 links to the southern boundary of Lewis-road; thence easterly by the last-mentioned boundary to the commencing point and containing 3 acres 3 roods 2 1/10 perches.

Eleventhly, all that piece of land being part of Crown allotment 75, section D, Parish of Gembrook, commencing at a point in the southern boundary of Lewis-road 459 1/10 links east of the north-western corner of lot 6, lodged plan 73840; thence generally south-easterly by lines bearing 170 deg. 16 min. for 210 2/10 links, 134 deg. 22 min. for 602 links, 124 deg. 46 min. for 393 1/10 links and 88 deg. 28 min. for 140 links to the said southern boundary of Lewis-road; thence north-westerly by the last-mentioned boundary to the commencing point and containing 1 acre 1 rood 35 8/10 perches.

Twelfthly, all that piece of land being part of Crown allotment 70, section C, Parish of Gembrook, commencing at a point in the northern boundary of the said allotment 70, distant 80 deg. 27 min. for 70 links and 63 deg. 58 min. for 622 links from the north-east corner of Crown allotment 71 in the said Parish; thence easterly by lines bearing 105 deg. 29 min. for 301 9/10 links and 56 deg. 9 min. for 353 3/10 links; thence northerly by a line bearing 333 deg. 58 min. for 152 links to the northern boundary of the said allotment 70; thence westerly by the last-mentioned boundary for 576 links to the commencing point and containing 3 roods 14 8/10 perches.

Thirteenthly, all that piece of land being parts of Crown allotments 70 and 70A, section C, Parish of Gembrook, commencing at a point in the southern boundary of the Upper Beaconsfield—Upper Pakenham road 742 links west of the north-east corner of allotment 70 aforesaid; thence easterly by lines bearing 126 degrees for 516 7/10 links and 69 deg. 26 min. for 767 4/10 links to the last-mentioned road boundary; thence westerly by that boundary for 1,137 links to the commencing point and containing 1 acre 2 roods 24 7/10 perches.

Fourteenthly, all that piece of land being part of Crown allotment 39d, Parish of Gembrook, commencing at the south-west corner thereof; thence northerly by the western boundary of the said allotment 39d bearing 40 deg. 57 min. for 1,059 links; thence southerly by a line bearing 196 deg. 49 min. for 764 links to the southern boundary of the said allotment 39d; thence westerly by the last-mentioned boundary for 478 links to the commencing point and containing 1 acre 2 roods 24 7/10 perches.

Dated the 23rd day of May, 1968.

H. J. SNADDEN,
Secretary.

CONTRACTS ACCEPTED.—(Series 1967-68.)**VICTORIAN RAILWAYS.**

109. Manufacture, supply and delivery of disc wheels, at the rate of \$79.25 each, f.o.r. South Brisbane, Queensland, (Contract 63239).—Bradford Kendall Ltd.

110. Manufacture, supply, delivery, erection, putting into service and maintenance of diesel electric generator, at Mount Buffalo Chalet, for the amount of \$11,470.00 (Contract 64248).—McColl Electric Works Pty. Ltd.

111. Removing Departmental Residence No. 4010, from Woolmelang and re-establishing at Quambatook, together with fencing, out-buildings and services, for the amount of \$6,480.16 (Contract 63299).—W. Phelan & Sons Pty. Ltd.

112. Supply and delivery of broken metal, screenings, toppings, crushed rock and dust, as may be ordered in writing during the period 1st July, 1968, to 30th June, 1970, at rates (Contract 63214).—Albion Reid Pty. Ltd.

113. Supply and delivery of broken metal, screenings, toppings, crushed rock and dust, as may be ordered in writing during the period 1st July, 1968, to 30th June, 1970, at rates (Contract 63250).—Consolidated Quarries Ltd.

114. Supply and delivery of broken metal, screenings, toppings, crushed rock and dust, as may be ordered in writing during the period 1st July, 1968, to 30th June, 1970, at rates (Contract 63251).—Associated Quarries Pty. Ltd.

115. Supply and delivery of broken metal, screenings, toppings, crushed rock and dust, as may be ordered in writing during the period 1st July, 1968, to 30th June, 1970, at rates (Contract 63252).—Victorian Quarries Ltd.

116. Supply and delivery of broken metal, screenings, toppings, crushed rock and dust, as may be ordered in writing during the period 1st July, 1968, to 30th June, 1970, at rates (Contract 63253).—McGrath Sand & Stone Co. Pty. Ltd.

117. Supply and delivery of broken metal, screenings, toppings, crushed rock and dust, as may be ordered in writing during the period 1st July, 1968, to 30th June, 1970, at rates (Contract 63254).—Boulders Pty. Ltd.

118. Supply and delivery of broken metal, screenings, toppings, crushed rock and dust, as may be ordered in writing during the period 1st July, 1968, to 30th June, 1970, at rates (Contract 63255).—Blue Metal Quarries Pty. Ltd.

119. Supply and delivery of broken metal, screenings, toppings, crushed rock and dust, as may be ordered in writing during the period 1st July, 1968, to 30th June, 1970, at rates (Contract 63256).—Messrs. R. Wiggins & P. Simpson.

120. Supply and delivery of broken metal, screenings, toppings, crushed rock and dust, as may be ordered in writing during the period 1st July, 1968, to 30th June, 1970, at rates (Contract 63257).—Waterfall Quarries Pty. Ltd.

121. Supply and delivery of broken metal, screenings, toppings, crushed rock and dust, as may be ordered in writing during the period 1st July, 1968, to 30th June, 1970, at rates (Contract 63258).—A. G. Leech Pty. Ltd.

122. Supply and delivery of broken metal, screenings, toppings, crushed rock and dust, as may be ordered in writing during the period 1st July, 1968, to 30th June, 1970, at rates (Contract 63259).—Charlton Bluestone Quarries (Vic.) Pty. Ltd.

123. Supply and delivery of broken metal, screenings, toppings, crushed rock and dust, as may be ordered in writing during the period 1st July, 1968, to 30th June, 1970, at rates (Contract 63260).—Messrs. J. M. & J. C. Kelly.

124. Supply and delivery of broken metal, screenings, toppings, crushed rock and dust, as may be ordered in writing during the period 1st July, 1968, to 30th June, 1970, at rates (Contract 63261).—F. G. Hams & Sons Pty. Ltd.

125. Supply and delivery of broken metal, screenings, toppings, crushed rock and dust, as may be ordered in writing during the period 1st July, 1968, to 30th June, 1970, at rates (Contract 63262).—South Gippsland Quarries Pty. Ltd.

126. Supply and delivery of broken metal, screenings, toppings, crushed rock and dust, as may be ordered in writing during the period 1st July, 1968, to 30th June, 1970, at rates (Contract 63263).—Glenrowan Quarrying Co.

127. Supply and delivery of broken metal, screenings, toppings, crushed rock and dust, as may be ordered in writing during the period 1st July, 1968, to 30th June, 1970, at rates (Contract 63264).—Euroa Quarries Pty. Ltd.

128. Supply and delivery of broken metal, screenings, toppings, crushed rock and dust, as may be ordered in writing during the period 1st July, 1968, to 30th June, 1970, at rates (Contract 63265).—Rowlands Quarries Ltd.

129. Supply and delivery of broken metal, screenings, toppings, crushed rock and dust, as may be ordered in writing during the period 1st July, 1968, to 30th June, 1970, at rates (Contract 63266).—Geelong Quarries Pty. Ltd.

130. Supply and delivery of broken metal, screenings, toppings, crushed rock and dust, as may be ordered in writing during the period 1st July, 1968, to 30th June, 1970, at rates (Contract 63267).—E. B. Mawson & Sons Pty. Ltd.

By order of the Victorian Railways Commissioners,
W. WALKER, Secretary. 24.5.1968.

ORDER IN COUNCIL.—(Series 1955-56.)**FORESTS COMMISSION.**

Loan Fund Act No. 7640, Item 6—

6939. To the purchase of portion of allotment 147B, Parish of Gembrook, County of Evelyn, containing 2 acres 0 roods 21 2/10 perches, for forest purposes, \$10.66.—C. C. & M. L. Francis.

Approved by the Governor in Council, 29th November, 1955.—A. MAHLSTEDT, Clerk of the Executive Council.

ORDERS IN COUNCIL.—(Series 1967-68.)**FORESTS COMMISSION.**

Loan Fund Act No. 7640, Item 6—

3345. To the purchase of those lots 86 and 87, on plan of subdivision No. 12973, being parts of Crown allotment 87, Parish of Scoresby, County of Mornington, for forest purposes, \$900.00.—Constance May Baitz.

3346. To the purchase of that part of lot 33, on plan of subdivision No. 5941, being part of Crown allotment 65, Parish of Mooroolbark, County of Mornington, for forest purposes, \$500.—Margaret Hailey Moyle.

3347. To the purchase of that lot 27, on plan of subdivision No. 5941, being part of Crown allotment 65, Parish of Mooroolbark, County of Mornington, for forest purposes, \$400.00.—Robert Henry McCooley and Barbara Frances McCooley.

Approved by the Governor in Council, 9th April, 1968.—J. ROSSITER, Clerk of the Executive Council.

Loan Fund Act No. 7640, Item 6—

3348. To the purchase of that lot 115, on plan of subdivision No. 12973, being part of Crown allotment 87, Parish of Scoresby, County of Mornington, for forest purposes, \$300.00.—Alan Cameron.

3349. To the purchase of that lot 114, on plan of subdivision No. 12973, being part of Crown allotment 87, Parish of Scoresby, County of Mornington, for forest purposes, \$385.00.—Walter Thomas Davis.

Approved by the Governor in Council, 23rd April, 1968.—J. ROSSITER, Clerk of the Executive Council.

Loan Fund Act No. 7640, Item 6—

3350. To the purchase of those lots 100, 101 and 102, on plan of subdivision No. 26961, being parts of Crown allotment 126, Parish of Scoresby, County of Mornington, for forest purposes, \$1,100.00.—Carl Wilfred and Cynthia Norma Edmonds.

3351. To the purchase of that lot 28, on plan of subdivision No. 12973, being part of Crown allotment 87, Parish of Scoresby, County of Mornington, for forest purposes, \$770.00.—The Brotherhood of St. Laurence.

3352. To the purchase of those parts of lot 4, on plan of subdivision No. 7642, being parts of Crown allotment 82, Parish of Scoresby, County of Mornington, for forest purposes, \$1,000.00.—Gordon James McKenzie.

Approved by the Governor in Council, 30th April, 1968.—JOHN A. HORLOCK, Acting Clerk of the Executive Council.

Loan Fund Act No. 7640, Item 4, Project NR—

3353. To the purchase of those Crown allotments 49B and 49C, Parish of Koetong, County of Benambra, and comprising 631 acres 3 roods 22 perches, for forest purposes, \$5,686.99.—Barbara Lucy Dixon.

Approved by the Governor in Council, 23rd April, 1968.—J. ROSSITER, Clerk of the Executive Council.

EDUCATION DEPARTMENT.

3320. One (1) only spirit duplicator, for Preston Technical College, \$481.00.—Fordigraph (Vic.) Pty. Ltd.

3321. One (1) only pedestal drilling machine, for Preston Technical College, \$870.00.—Frank Vial & Sons.

3322. One (1) only 6-in. high speed heavy duty power hacksaw, for Preston Technical College, \$408.00.—Scruttans Pty. Ltd.

3323. Two (2) only compound wound motors, one (1) only manual starter for above motors, and one (1) only field reostat for above motors, for Preston Technical College, \$615.70.—Australian Electrical Industries.

3324. One (1) only John Heine 36B guillotine, for Prahran Technical School, \$531.00.—McPhersons Limited.

3325. One (1) only electric pottery wheel, for Preston East Technical School, \$220.00.—Finnic Pottery Services.

3326. One (1) only belt sander, with belts, one (1) only portable saw with case and blades, and one (1) only Sabre saw and blades, for Maryborough Technical College, \$260.93.—Black and Decker.

3327. One (1) only Graflex projector, for Sunshine Technical School, \$440.00.—Stores Branch, Education Department.

3328. One (1) only Thompson automatic platen, for Melbourne School of Printing and Graphic Arts, \$3,250.00.—Gordon & Gotch (A/Asia) Ltd.

3329. One (1) only vertical Miehle (British), for Melbourne School of Printing and Graphic Arts, \$6,100.00.—Edwards Dunlop & Co. Ltd.

3330. One (1) only lever type Collet attachment for Sheraton Cadet lathe, six (6) only Collets to suit above attachment, two (2) only rear splash guards for Sheraton Cadet lathes, and one (1) only perspex chuck guard for Sheraton Cadet lathes, for Mooroolbark Technical School, \$409.08.—Demco Machinery Co. (Vic.) Pty. Ltd.

3331. One (1) only electronic stencil scanner, for Wangaratta Technical School, \$702.00.—Gestetner.

3332. One (1) only ½-in. pedestal drill (Waldown 8 SN), one (1) only garage jack (APAC 241), one (1) only DPA injector pump, one (1) only synchro seating kit (W. & B. 1 K92), one (1) only hydraulic tappet tester (Australoy), one (1) only transistorized ignition unit, one (1) only diode tester (Auto Lab), and one (1) only universal nozzle viewer (Hartridge), for Wonthaggi Technical School, \$762.60.—E. A. Machin & Co. Ltd.

3333. One (1) only bench folding machine, for Jordanville Technical School, \$295.00.—H. C. Horton.

3334. One (1) only electric plate shears, for Yallourn Technical College, \$210.80.—McPhersons Ltd.

3335. One (1) only spot welding machine, pedal operated, for Box Hill Technical School, \$336.00.—Aston Sales Pty. Ltd.

3336. One (1) only telescope, one (1) only binocular microscope, and two (2) only stereo microscopes, for Macleod Technical School, \$517.83.—J. R. Beck & Co.

3337. One (1) only Graflex 16-mm. film sound projector, for Prahran Technical School, \$670.25.—British Engineering Pty. Ltd.

3338. One (1) only digital counter plug-in, for Caulfield Institute of Technology, \$672.00.—Hewlett Packard Australia Ltd.

(This is in lieu of Order in Council published in the *Government Gazette*, dated 5th January, 1968, in respect to this item only.)

Approved by the Governor in Council, 21st May, 1968.—J. ROSSITER, Clerk of the Executive Council.

PUBLIC WORKS.

3339. Beechworth, Training Prison, supply of fluorescent bulkhead light fittings, \$1,678.00.—A. J. Ferguson & Co. Pty. Ltd.—(N.E.101417.)

3340. Flemington, Travancore Developmental Centre, installation of fire alarms, \$1,427.00.—May-Oatway Fire Alarms Pty. Ltd.—(E.M. 104452 "F".)

3341. Huntingdale, High School, supply and installation of blinds and door screens, \$1,063.00.—G. P. Blind Repairs and Sales.—(E.M.60795 "D".)

3342. Melbourne, Victorian Government Tourist Bureau, provision of display panels, \$1,464.75.—Peter Hutchison and Associates Pty. Ltd.—(C.127320.)

3343. Westernport, P.W. Depot, supply and delivery of navigation lighting equipment, \$20,215.96.—Marine and Industrial Power Co. Pty. Ltd.—(P. & H. 32801.)

3344. West Melbourne, Government Cool Stores, electrical installation, \$5,900.00.—W.A.D. Electrics Pty. Ltd.—(S.W.108297 "A".)

Approved by the Governor in Council, 21st May, 1968.—J. ROSSITER, Clerk of the Executive Council.

STATE ELECTRICITY COMMISSION.

3354. For the construction of Central Equipment Store, Fisherman's Bend, to Specification No. 68/36, \$58,790.—Ararat Concrete Paving Co. Pty. Ltd.

3355. For the supply and delivery of two rotating elements for main fuel pulverising mills, Hazelwood Power Station, Stages 1 and 2, to Specification No. 67/134A, \$60,466.25.—Vickers Ruwolt Pty. Ltd.

Approved by the Governor in Council, 14th May, 1968.—J. ROSSITER, Clerk of the Executive Council.

3356. For the supply of sixty-four 1,600A, 2,500MVA, 66 kV circuit breakers, associated current transformers, accessories and spares for installation in metropolitan and country terminal and substations, to Specification No. 67/172, \$527,213.—A.E.I. Engineering Pty. Ltd.

3357. For the supply of sixty-six 1,600A, 66 kV post type current transformers and one potential coupling unit for installation in metropolitan and country terminal and substations, to Specification 67/172, \$51,441.—Ducon Condenser Pty. Ltd.

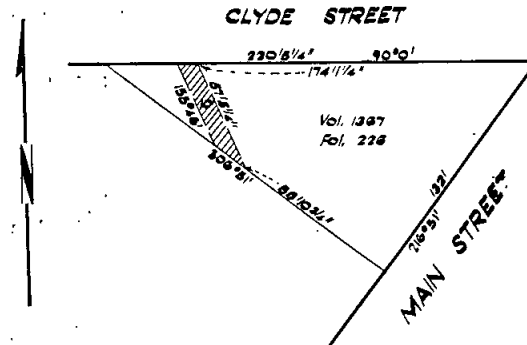
Approved by the Governor in Council, 18th April, 1968.—J. ROSSITER, Clerk of the Executive Council.

LOCAL GOVERNMENT DEPARTMENT.

ORDER CONFIRMED.—SHIRE OF DIAMOND VALLEY.

THE Minister of the Crown administering the *Local Government Act 1958*, on the 21st day of May, 1968, confirmed the Order hereinafter referred to, in pursuance of section 514 of the said Act, namely:

An Order of the Council of the Shire of Diamond Valley, made on the 5th February, 1968, directing the compulsory taking of an easement for drainage purposes over part of the land described in certificate of title, volume 1367, folio 226, as shown by hachure on the plan hereunder.



MURRAY PORTER,
Acting Minister for Local Government.
Local Government Department,
Melbourne.

LOCAL GOVERNMENT DEPARTMENT.

CITY OF PRAHRAN.—VARIATION OF SEPARATE RATE.

ON the 22nd April, 1968, in compliance with the prayer of a petition of certain ratepayers in portion of the municipal district the Council of the City of Prahran made a separate rate of eight (8) cents in the dollar on the net annual value of certain properties for the purpose of providing off-street car parking facilities in the Toorak-road South Yarra Shopping Area.

In pursuance of the provisions of section 288 of the *Local Government Act 1958*, it is hereby notified that in making the rate the Council varied the prayer of the petition by excluding the properties set out hereunder from the properties proposed to be rated:

- (a) Toorak-road, Northern side:
Nos. 169-257 (both inclusive).
- (b) Toorak-road, Southern side:
Nos. 168-252 (both inclusive).
- (c) William-street: No. 7.

Within one month from the date of publication of this notice—

- (a) any person who has signed the petition; or
- (b) any person who becomes an owner or occupier of property in respect of which the petition was signed by the previous owner or occupier—

may by writing under his hand delivered or sent by registered post to the Acting Minister withdraw his signature or the signature of the previous owner or occupier (as the case may be) and any person qualified to sign the petition may in like manner accede to the petition.

M. V. PORTER,
Acting Minister for Local Government.
Local Government Department,
61 Spring-street, Melbourne, 3000.

PUBLIC HOLIDAY.—QUEEN'S BIRTHDAY.

It is hereby notified that on—

MONDAY, THE 10TH JUNE, 1968,

the Public Offices will be closed, such day having been appointed by the *Public Service Act 1958*, to be observed as a holiday in the Public Offices throughout the State of Victoria.

This notice relates only to the closing of the State Public Offices. All inquiries regarding the holiday in other offices and in shops and industry should be directed to the Department of Labour and Industry, 110 Exhibition-street, Melbourne, 3000. (Telephone 63 0321, Extension 6158, 6721 or 6859.)

A. G. RYLAH,
Chief Secretary.

Chief Secretary's Office,
Melbourne, 22nd May, 1968.

Victoria.

CO-OPERATION ACT 1958.

NOTICE OF REGISTRATION AND INCORPORATION OF A SOCIETY.

NOTICE is hereby given that Kosciuszko House Co-operative Society Limited which was registered under the *Industrial and Provident Societies Act 1928*, was, on the twenty-first day of May, 1968, registered under the *Co-operation Act 1958* by virtue of which registration the society became incorporated thereunder.

Dated at Melbourne, this twenty-first day of May, 1968.

M. V. HAMMOND,
Acting Deputy Registrar of Co-operative Societies.

MOUNT BEAUTY SEWERAGE AUTHORITY.

FIXING THE LIMIT OF BANK OVERDRAFT.

HIS Excellency the Governor of the State of Victoria, by and with the advice of the Executive Council thereof, doth by Order made on the 28th day of May, 1968, fix the limit of the overdraft to be obtained by the Mount Beauty Sewerage Authority, pursuant to the provisions of section 78 of the *Sewerage Districts Act*, at Seven thousand dollars (\$7,000).

J. ROSSITER,
Clerk of the Executive Council.
At the Executive Council Chamber,
Melbourne, 28th May, 1968.

TOORA SEWERAGE AUTHORITY.

AUDIT OF ACCOUNTS.

Fee Payable to Auditor.

HIS Excellency the Governor of the State of Victoria, by and with the advice of the Executive Council thereof, doth by Order made on the 28th day of May, 1968, and in pursuance of the provisions of the *Sewerage Districts Act 1958* (No. 6368), approve of the payment to C. H. Atkins of the sum of One hundred and ten dollars (\$110) as remuneration for making an audit of the accounts of the Toora Sewerage Authority for the year ended 31st December, 1967, he having been duly appointed to make such audit by Order in Council made 22nd August, 1967.

J. ROSSITER,
Clerk of the Executive Council.
At the Executive Council Chamber,
Melbourne, 28th May, 1968.

Dairy Products Act.

QUOTAS FOR BUTTER AND CHEESE.

BUTTER QUOTA.

I, GILBERT LAWRENCE CHANDLER, Minister of Agriculture in the State of Victoria, after consultation with the Victorian Dairy Products Board, and after ascertaining that the supply and distribution of butter at reasonable prices to consumers thereof in Victoria will be ensured, hereby determine a quota for butter as follows:—

The proportion shall be One hundred per centum.

The period for which this quota is to operate shall be the month of June, 1968.

CHEESE QUOTA.

I, GILBERT LAWRENCE CHANDLER, Minister of Agriculture in the State of Victoria, after consultation with the Victorian Dairy Products Board, and after ascertaining that the supply and distribution of cheese at reasonable prices to consumers thereof in Victoria will be ensured, hereby determine a quota for cheese as follows:—

The proportion shall be Eighty-eight point nine five per centum.

The period for which this quota is to operate shall be the month of June, 1968.

G. L. CHANDLER,
Minister of Agriculture.

SURVEY CO-ORDINATION (PLACE NAMES) ACT
No. 7360.

PURSUANT to the powers conferred under Section 32 of the above Act, the Place Names Committee hereby gives notice of its approval of the name of the under-mentioned post office.

Municipality.—City of Moorabbin.

Location.—Southland Regional Shopping Centre.

Name.—Southland Centre.

By order of the Committee,
C. E. E. BARLOW,
Secretary.

SURVEY CO-ORDINATION (PLACE NAMES) ACT
No. 7360.

PURSUANT to the powers conferred under Section 29 of the above Act, the Place Names Committee hereby gives notice of the following decision of the Honorable the Minister of Lands, under Section 28 (5) of the Act, in relation to the name of the under-mentioned township.

Shire.—Orbost.

Township Name.—Bendoc.

By order of the Committee,
C. E. E. BARLOW,
Secretary.

Drainage Areas Act 1958.

SPECIAL MAINTENANCE CHARGE MADE BY THE
COUNCIL OF THE SHIRE OF MINHAMITE IN RESPECT
OF THE EUMERALLA DRAINAGE AREA.

NOTICE is hereby given that, on the 21st day of May, 1968, in pursuance of the provisions of section 36 of the *Drainage Areas Act 1958*, the Governor-in-Council approved of the estimate of the cost of proposed maintenance works in the Eumeralla Drainage Area submitted by the Minhamite Shire Council, and of the making by the Council of a Special Maintenance Charge on properties within the said drainage area, for the year ending 30th September, 1968.

J. ROSSITER,
Clerk of the Executive Council.

APPOINTMENTS AND RESIGNATIONS

APPOINTMENTS.

THE Lieutenant-Governor as Deputy for His Excellency the Governor of the State of Victoria, by and with the advice of the Executive Council thereof, has, by Orders made on the 21st day of May, 1968, been pleased to make the under-mentioned appointments, viz.:—

CHIEF SECRETARY'S DEPARTMENT.

Chaplains of Prison (Part-time).

DONALD BRUCE MACKAY (the Reverend),
to be Presbyterian Chaplain (part-time) at Her Majesty's Prison, Ararat, as from the 1st August, 1967.

COLIN KNOX (the Reverend),
to be Methodist Chaplain (part-time) at Her Majesty's Prison, Ararat, as from the 1st August, 1967.

Governor of Training Prison (Acting).

JAMES REGINALD SMITH,
pursuant to the provisions of the *Gaols Act 1958*, to be Governor (Acting) of Her Majesty's Training Prison, Geelong, from the 19th May, 1968, to the 1st June, 1968, both dates inclusive, during the absence on leave of Alexander Rymer Lang.

Honorary Probation Officers.

MARGARET JOYCE BURDEN (Mrs.), Baptist Manse, 4 Hunter-street, Wonthaggi,

RONALD KEITH DEAN (Captain), 52 Wilson-street, Orbst,

JAMES DOW (the Reverend), 39 Tyers-street, Portland,
LEO PATRICK HALLORAN (the Reverend Father), St. Mary's Presbytery, Castlemaine,

ALEXANDER DEANS HODGSON (the Reverend), The Manse, 9 Scallan-street, Stawell,

RAYMOND JOHN PAVITT, 35 Adams-avenue, Rosebud,

ALAN JAMES STEWARD SCOTT (the Reverend), The Manse, Bruthen, and

BERNARD PATRICK WRIGHT, 141 Summerhill-road, Glen Iris,

pursuant to the provisions of section 10 (1) of the *Children's Court Act 1958*, to be Honorary Probation Officers for all Children's Courts in Victoria; and

BEVERLEY JOYCE BORLEY (Mrs.), Private Box 109, Camperdown,

JAMES DOW (Reverend), 39 Tyers-street, Portland,

NANCY HOWARD MARRIOTT (Mrs.), Box 33, Camperdown,

JOHN GILLAN MUNDY, Box 89, Orbst,

ALAN JAMES STEWARD SCOTT (Reverend), The Manse, Bruthen, and

MARGARET JOYCE BURDEN (Mrs.), Baptist Manse, 4 Hunter-street, Wonthaggi,

pursuant to the provisions of section 507 (2) of the *Crimes Act 1958*, to be Honorary Probation Officers for all Adult Courts in Victoria.

Stipendiary Probation Officers, &c.

MARY ELEAH ALGAR (Miss),

GRAEME FREDERICK BREWER,

MANOHAREN PONNUSAMY,

MARGOT ELLIS TAYLOR (Miss), and

BRONWYN WILLIAMS (Miss),

pursuant to the provisions of section 9 (2) of the *Children's Court Act 1958*, section 507 (1) and section 533 (3) of the *Crimes Act 1958* and section 36 (1) of the *Social Welfare Act 1960*, to be Stipendiary Probation Officers for every Children's Court, Stipendiary Probation Officers and Stipendiary Parole Officers and Stipendiary Youth Parole Officers, respectively.

Licensing Inspector.

GEORGE RUSSELL HILDEBRAND, Inspector, Grade II,
to be Licensing Inspector for the purposes of the *Licensing Act 1958*, vice Leonard Mason, resigned.

MINISTRY OF HEALTH.

Member of Committee of Management of Hospital.

ALBERT BRUCE CURREY
to be a Member of the Committee of Management of Box Hill and District Hospital, pursuant to proviso (a) to section 48 (1) of the *Hospitals and Charities Act 1958*, for a period of three years ending 23rd May, 1971.

President of Pharmacy Board.

HENRY ALFRED BRAITHWAITE
to be President of the Pharmacy Board of Victoria, pursuant to section 90 of the *Medical Act 1958*, vice C. L. Mitton, deceased.

Superintendent of Mental Hospital (Acting).

PHILIP ROBERT WOOD, M.B., Ch.B., D.P.M.,
to be Superintendent of the Mental Hospital, Warrnambool, pursuant to section 26 (1) of the *Mental Health Act 1959*, to act for the period from 27th May, 1968, to 16th June, 1968, both dates inclusive, vice Dr. T. J. Lennard, on leave.

LAW DEPARTMENT.

Commissioners for Taking Declarations, &c.

JOHN KENNETH AYTON POUSTIE, care of Department of Crown Lands and Survey, State Public Offices, Melbourne, and

PETER JOHANN SMOLKA, care of Victorian Licensing Court, 632-634 Bourke-street, Melbourne,

to be Commissioners for taking Declarations and Affidavits, pursuant to the provisions of the *Evidence Act 1958*, to refrain from charging fees and to resign upon ceasing to occupy their present positions.

Justices of the Peace.

MAURICE EDWARD COSTELLO, 145 Highett-street, Richmond,

GEORGE FERGUSON FORD, 18 The Highway, Bentleigh,
GEORGE EDMUND MANNERS, 28 Rosewarne-avenue, Cheltenham, and

VICTOR STANLEY WEAVER, 87 Station-road, Deer Park,
to Keep the Peace in the Central Bailiwick of the State of Victoria; and

COLIN CAMPBELL ALLISON, 26 High-street, Moe,
to Keep the Peace in the Eastern Bailiwick of the State of Victoria.

Deputy Coroner.

ROY MCINTOSH SHADFORTH, J.P., 429 Hargreaves-street, Bendigo,
to be a Deputy Coroner, pursuant to the provisions of the *Coroner's Court Act 1958*, to act and have jurisdiction for and during the absence of the Coroner at and in the vicinity of Bendigo.

DEPARTMENT OF THE TREASURER.

Collector of Imposts.

RAYMOND JOHN WILSON
to be Collector of Imposts, State Rivers and Water Supply Commission, vice H. E. Pullar, promoted.

DEPARTMENT OF WATER SUPPLY.

Waterworks Trust Commissioners.

RICHARD JAMES WALKER
to be a Commissioner of the Bright Waterworks Trust for a period of four years from 17th June, 1968, subject to the provisions of the *Water Act 1958*;

WILLIAM PAUL FLEMING,
ALAN RICHARD MCDUGALL, and
LESLIE LLOYD ROBERTS,
to be Commissioners of the Broadford Waterworks Trust for a period of four years from 1st June, 1968, subject to the provisions of the *Water Act 1958*;

ERNEST THOMAS RODDAN ANDERSON and
LESLIE VANCE WILLIAMS,
to be Commissioners of the Rosedale Waterworks Trust, to hold such position for a period of four years from the date hereof, subject to the provisions of the *Water Act*; and

JOHN WILLIAM BROWN
to be a Commissioner of the Swan Hill Waterworks Trust, to hold such position for a period of four years from the date hereof, subject to the provisions of the *Water Act*.

J. ROSSITER,
Clerk of the Executive Council.

At the Executive Council Chamber,
Melbourne, 21st May, 1968.

NATIONAL PARKS ACT 1958.

APPOINTMENTS.

NOTICE is hereby given that the National Parks Authority has made the following appointments:

MOUNT ECCLES NATIONAL PARK.
Committee of Management.

Noel Ormond Collier, Hamilton, as a member of the Committee of Management of the Mount Eccles National Park for the period ending 30th September, 1969.

THE LAKES NATIONAL PARK.
Committee of Management.

Albert V. McDonald, Forge Creek, in place of Cyril Bowden (resigned) as a member of the Committee of Management of The Lakes National Park for the period ending 30th September, 1969.

Authorized Officer.

John L. Bellerby, of Mount Buffalo, as Authorized Officer for the purpose of the National Park Regulations 1959.

L. H. SMITH,
Director.

Office of the National Parks Authority,
Melbourne, 27th May, 1968.

FORESTS DEPARTMENT.

APPOINTMENT OF COMMITTEE OF MANAGEMENT OF MELVILLE CAVES RESERVE, PARISH OF KANGDERAAR.

WHEREAS by section 50 of the *Forests Act 1958*, No. 6254, it is provided that the Minister of Forests on the recommendation of the Forests Commission, may appoint any number of persons, not less than three, to be a Committee of Management of any land forming part of any reserved forest, such land being set aside as a Scenic Reserve, and may remove any of those persons: Now therefore, I, Edward Raymond Meagher, Her Majesty's Minister of Forests in the State of Victoria, on the recommendation of the Forests Commission, do hereby appoint—

STANLEY ROSS CATTO,
GEORGE ELLIOT TAYLOR,
LINDSAY HUGH HOLT,
WILLIAM DONALD MCLEOD, and
KEITH FRANCIS MCRAE,

as Members of the Committee of Management, until the 11th day of May, 1971, of the land forming part of the reserved forest in the Parish of Kangeraar, known as "Melville Caves Reserve", and more particularly shown on plan No. A-49-1080-1.1.50 in the file of correspondence No. 65/2277 of the Forests Commission.

Dated at Melbourne the 23rd day of May, 1968.

E. R. MEAGHER,
Minister of Forests.

FORESTS DEPARTMENT.

APPOINTMENT OF COMMITTEE OF MANAGEMENT OF "MOUNT BULLER ALPINE RESERVE."

WHEREAS by section 50 of the *Forests Act 1958*, No. 6254, it is provided that the Minister of Forests may, on the recommendation of the Forests Commission, appoint any number of persons, not less than three, to be a Committee of Management of any land forming part of any reserved forest, such land being set aside as an alpine reserve, and may remove any of those persons: Now therefore, I, Edward Raymond Meagher, Her Majesty's Minister of Forests in the State of Victoria, on the recommendation of the Forests Commission, do hereby appoint—

RONALD JEFFREY GROSE,
vice John David Gillespie, resigned, as Chairman of the Committee of Management until the 23rd day of November, 1969, of the land forming part of the reserved forest in the Parish of Changue, County of Wonnangatta, described in the accompanying Schedule, and known as "Mount Buller Alpine Reserve".

SCHEDULE ABOVE REFERRED TO:

Parish of Changue, County of Wonnangatta, 2,537 acres, more or less, being the area shown within pink border on plan marked 18.11.60 over 58/2260, in file of correspondence No. 65/2273 of the Forests Department.

Dated at Melbourne the 23rd day of May, 1968.

E. R. MEAGHER,
Minister of Forests.

RESIGNATIONS.

THE Lieutenant-Governor as Deputy for His Excellency the Governor of the State of Victoria, by and with the advice of the Executive Council thereof, has, by Order made on the 21st day of May, 1968, accepted the resignations of the persons named hereunder of the offices mentioned, viz.:—

LAW DEPARTMENT.

Commissioners for Taking Declarations, &c.
WILLIAM NOWELL REID HORNE, and
ALBERT LYTTLETON MCFARLANE,
as Commissioners for taking Declarations and Affidavits pursuant to the provisions of the *Evidence Act 1958*.

J. ROSSITER,
Clerk of the Executive Council.

At the Executive Council Chamber,
Melbourne, 21st May, 1968.

ORDERS IN COUNCIL

LABOUR AND INDUSTRY ACT 1958.

At the Executive Council Chamber, Melbourne, the
twenty-first day of May, 1968.

PRESENT:

The Lieutenant-Governor as Deputy for His Excellency the Governor of Victoria.

Mr. Balfour | Mr. Wilcox.

EXEMPTION OF A CLASS OF STEAM BOILERS FROM THE OPERATION OF DIVISION 2 OF PART IX OF THE LABOUR AND INDUSTRY ACT 1958.

IN pursuance of the powers conferred by sub-section (1) of section 182 of the *Labour and Industry Act 1958*, the Lieutenant-Governor as Deputy for His Excellency the Governor of the State of Victoria, by and with the advice of the Executive Council thereof, doth hereby exempt from the operation of Division 2 of Part IX, of the said Act the class of steam boilers known as the "Trevor Type A Steam Boiler" having a capacity not more than 300 horse power and manufactured in accordance with drawings numbered A1-00320, A1-00312, A1-00238 and attached specification lodged with the Department of Labour and Industry by Trevor Boiler and Engineering Company Proprietary Limited, Steel Street, North Melbourne, Victoria, on 26th April, 1968 and 6th May, 1968.

And the Honorable John Frederick Rossiter, Her Majesty's Minister of Labour and Industry for the State of Victoria, shall give the necessary directions herein accordingly.

J. ROSSITER,
Clerk of the Executive Council.

COUNTRY ROADS BOARD.

At the Executive Council Chamber, Melbourne, the twenty-first day of May, 1968.

PRESENT:

The Lieutenant-Governor as Deputy for His Excellency the Governor of Victoria.

Mr. Balfour | Mr. Wilcox.

ORDER APPROVING OF LAND BEING ACQUIRED AND ROADS, DEVIATIONS OR WIDENINGS BEING MADE.

THE Lieutenant-Governor as Deputy for His Excellency the Governor of the State of Victoria, by and with the advice of the Executive Council thereof, being satisfied that there are funds legally available for acquiring the land, doth hereby approve the acquiring of the land described in the schedule hereunder and the making of new roads and deviations from and widenings of existing roads referred to in the said schedule.

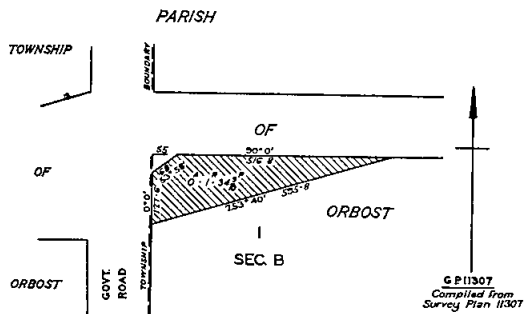
SCHEDULE.

State highway.

The land shown hatched on Plan numbered G.P.11307 hereunder required for the widening of the Princes Highway in the Shire of Orbost and making of the widening thereon.

STATE HIGHWAY
PRINCES HIGHWAY
SHIRE OF ORBOST

Measurements in links

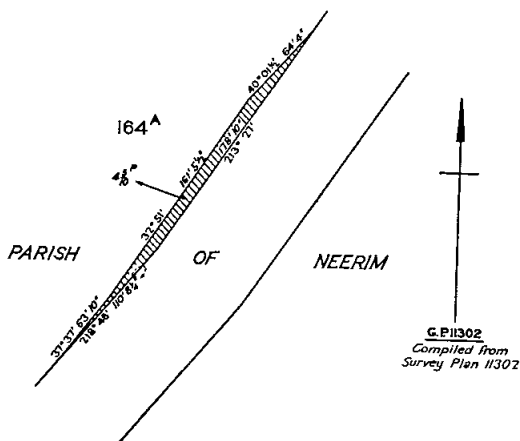


Main roads.

The land shown hatched on Plan numbered G.P.11302 hereunder required for the widening of the Noojee-Powelltown Road in the Shire of Buln Buln and making of the widening thereon.

MAIN ROAD
NOOJEE—POWELLTOWN ROAD
SHIRE OF BULN BULN

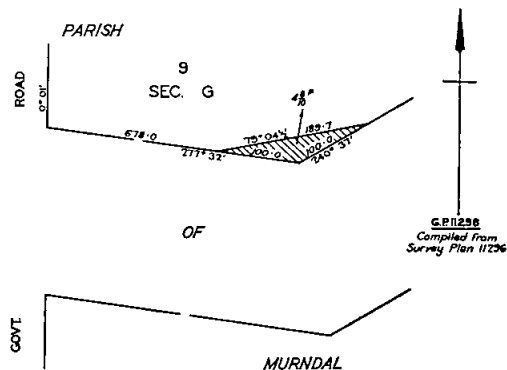
Meas. in feet & ins



The land shown hatched on Plan numbered G.P.11296 hereunder required for the widening of the Dartmoor-Hamilton Road in the Shire of Dundas and making of the widening thereon.

MAIN ROAD
DARTMOOR—HAMILTON ROAD
SHIRE OF DUNDAS

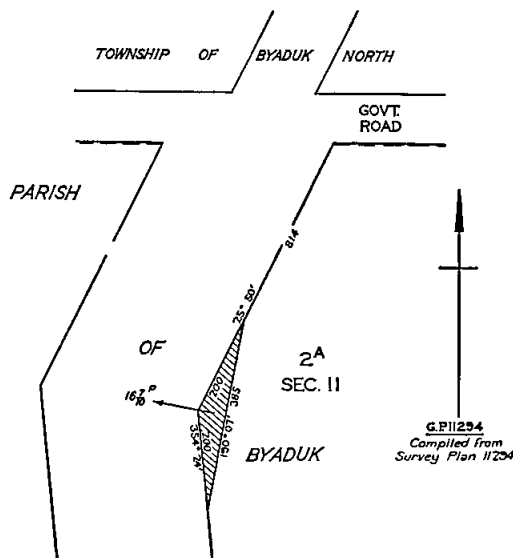
Measurements in links



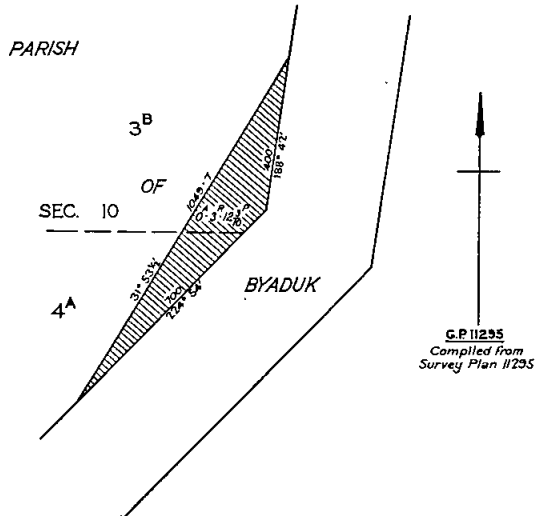
The land shown hatched on Plans numbered G.P.11294 and G.P.11295 hereunder required for the widening of the Hamilton-Port Fairy Road in the Shire of Dundas and making of the widening thereon.

MAIN ROAD
HAMILTON—PORT FAIRY ROAD
SHIRE OF DUNDAS

Measurements in links

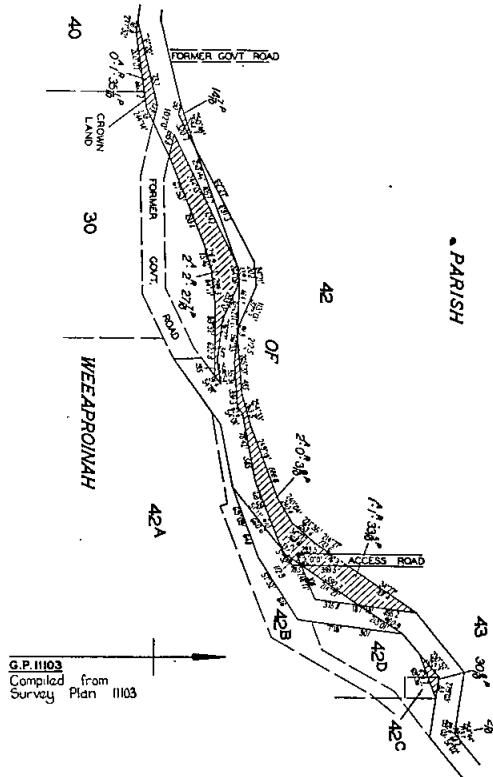


MAIN ROAD
HAMILTON — PORT FAIRY ROAD
SHIRE OF DUNDAS
Measurements in links



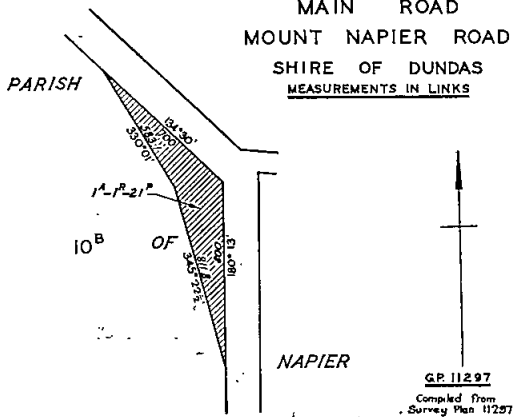
The land shown hatched on Plans numbered G.P.11103, G.P.11104, G.P.11105, G.P.11106 and G.P.11107 hereunder required for the deviation from the Beech Forest—Lavers Hill Road in the Shire of Otway and making of the deviation thereon.

MAIN ROAD
BEECH FOREST - LAVERS HILL ROAD
SHIRE OF OTWAY
Measurements in links

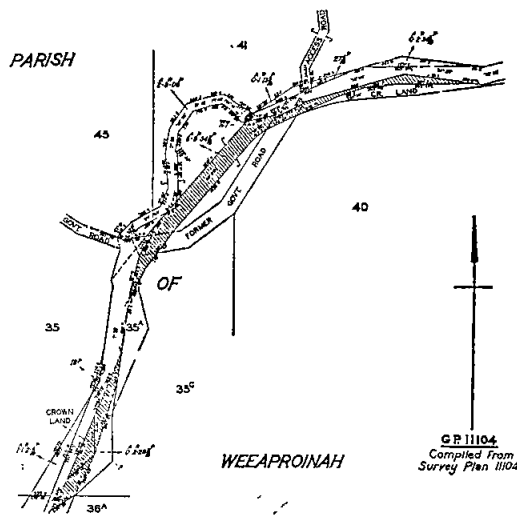


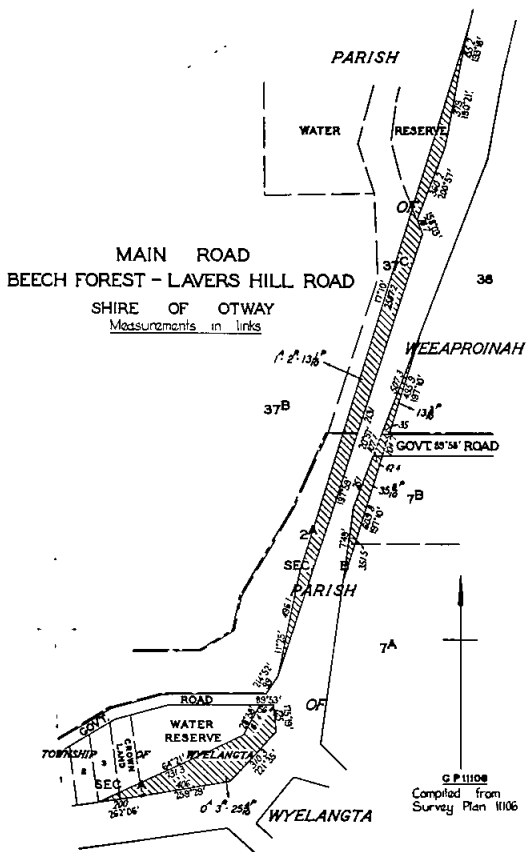
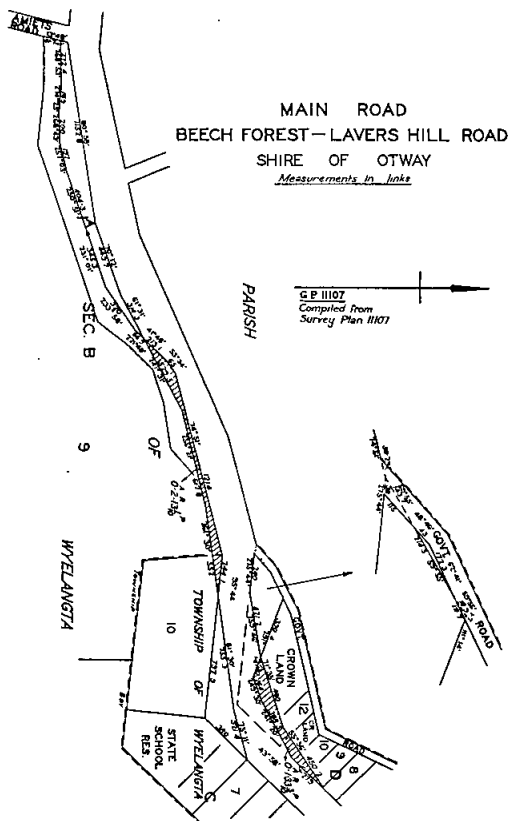
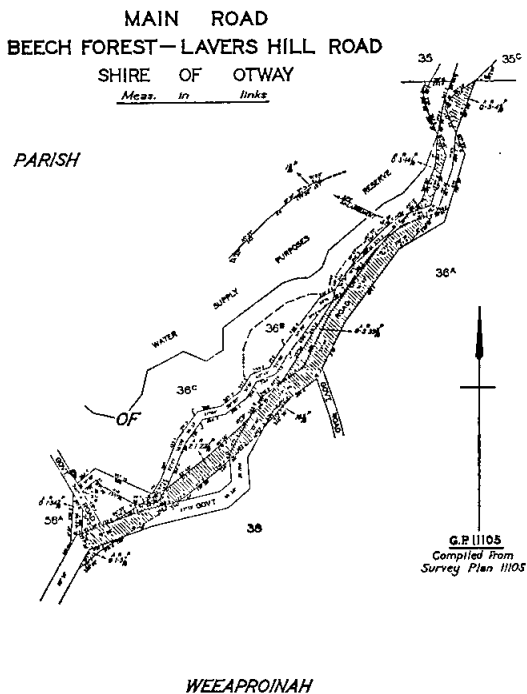
The land shown hatched on Plan numbered G.P.11297 hereunder required for the widening of the Mount Napier Road in the Shire of Dundas and making of the widening thereon.

MAIN ROAD
MOUNT NAPIER ROAD
SHIRE OF DUNDAS
MEASUREMENTS IN LINKS

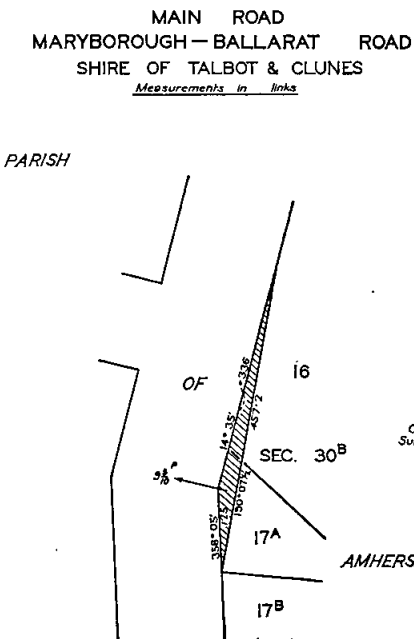


MAIN ROAD
BEECH FOREST - LAVERS HILL ROAD
SHIRE OF OTWAY
Meas. in links



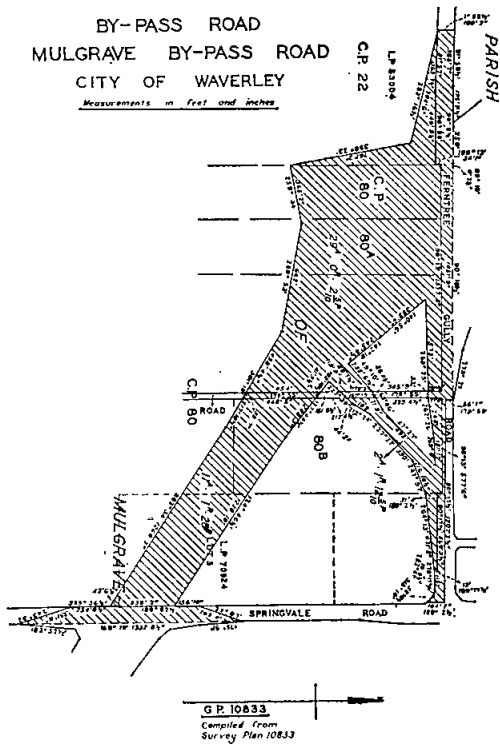


The land shown hatched on Plan numbered G.P.11243 hereunder required for the widening of the Maryborough-Ballarat Road in the Shire of Talbot and Clunes and making of the widening thereon.



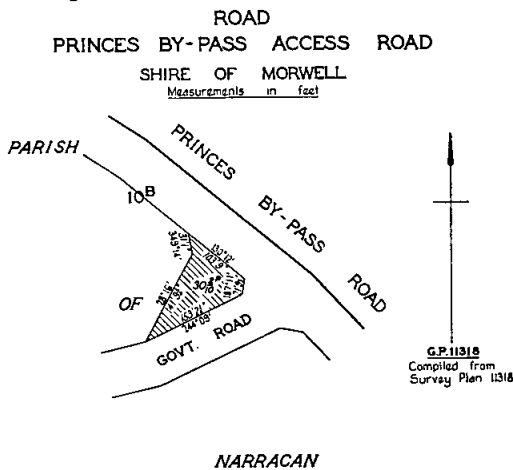
By-pass road.

The land shown hatched on Plan numbered G.P.10833 hereunder required for the making of the Mulgrave By-pass Road in the City of Waverley.



Unclassified road.

The land shown hatched on Plan numbered G.P.11318 hereunder required for the widening of the Princes By-pass Access Road in the Shire of Morwell and making of the widening thereon.



And the Honorable Murray Victor Porter, Her Majesty's Minister of Public Works for the State of Victoria, shall give the necessary directions herein accordingly.

J. ROSSITER,
Clerk of the Executive Council.

COUNTRY ROADS BOARD.

At the Executive Council Chamber, Melbourne, the twenty-first day of May, 1968.

PRESENT:

The Lieutenant-Governor as Deputy for His Excellency the Governor of Victoria.
Mr. Balfour | Mr. Wilcox.

ORDER CONFIRMING RESOLUTIONS OF THE COUNTRY ROADS BOARD.

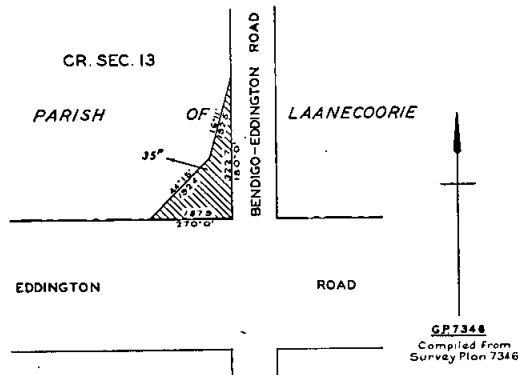
THE Lieutenant-Governor as Deputy for His Excellency the Governor of the State of Victoria, by and with the advice of the Executive Council thereof, doth hereby, in pursuance of the provisions of the Country Roads Act 1958, confirm the resolutions of the Country Roads Board, the dates whereof and the terms of which are scheduled hereunder:—

SCHEDULE.

Main roads.

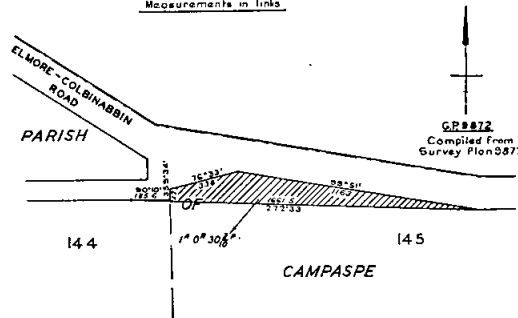
Resolution dated the Thirteenth day of May, One Thousand Nine Hundred and Sixty-eight, made pursuant to Section 21 of the Country Roads Act 1958, declaring the widening of the Bendigo-Eddington road in the Shire of Marong as shown hatched on Plan numbered G.P.7346 hereunder to be part of a main road within the meaning and for the purposes of the said Act.

MAIN ROAD
BENDIGO-EDDINGTON ROAD
SHIRE OF MARONG
Measurements in links



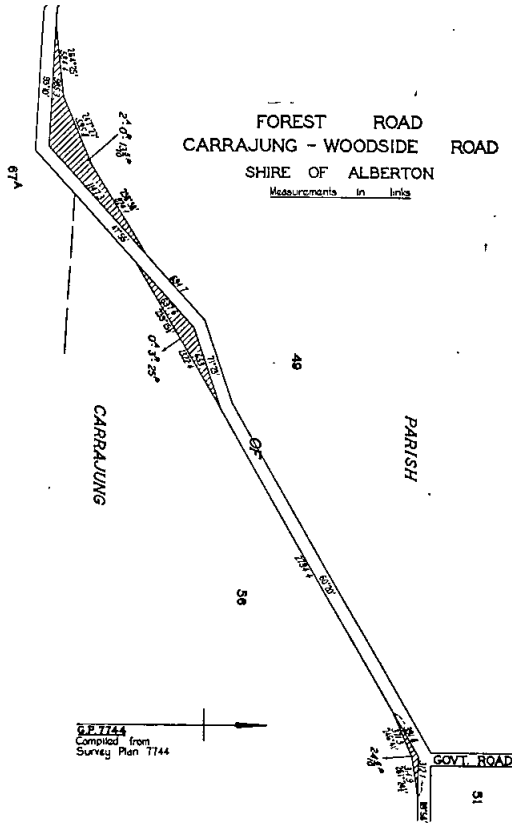
Resolution dated the Thirteenth day of May, One Thousand Nine Hundred and Sixty-eight, made pursuant to Section 21 of the Country Roads Act 1958, declaring the widening of the Goornong-Murchison Road in the Shire of Waranga as shown hatched on Plan numbered G.P.9872 hereunder to be part of a main road within the meaning and for the purposes of the said Act.

MAIN ROAD
GOORNONG - MURCHISON ROAD
SHIRE OF WARANGA
Measurements in links



Forest road.

Resolution dated the Thirteenth day of May, One Thousand Nine Hundred and Sixty-eight, made pursuant to Sections 21 and 94 of the *Country Roads Act 1958*, declaring the widening of the Carrajung-Woodside Road in the Shire of Alberton as shown hatched on Plan numbered G.P.7744 hereunder to be part of a forest road within the meaning and for the purposes of the said Act.



And the Honorable Murray Victor Porter, Her Majesty's Minister of Public Works for the State of Victoria, shall give the necessary directions herein accordingly.

J. ROSSITER,
Clerk of the Executive Council.

DEPARTMENT OF CROWN LANDS AND SURVEY.

At the Executive Council Chamber, Melbourne, the twenty-first day of May, 1968.

PRESENT:

The Lieutenant-Governor as Deputy for His Excellency the Governor of Victoria.

Mr. Balfour | Mr. Wilcox.

CANCELLATION OF ORDER IN COUNCIL.

THE Lieutenant-Governor as Deputy for His Excellency the Governor of the State of Victoria, by and with the advice of the Executive Council thereof, and in pursuance of the provisions of the *Land Act 1958*, has cancelled the Order adopting a new road in the Parishes of Morri Morri and Warngar, in exchange for the land traversed by the old road, as approved by the Governor in Council on the 13th March, 1968, and published in the *Government Gazette*, of 20th March, 1968.

J. ROSSITER,
Clerk of the Executive Council.

DEPARTMENT OF CROWN LANDS AND SURVEY.

At the Executive Council Chamber, Melbourne, the twenty-first day of May, 1968.

PRESENT:

The Lieutenant-Governor as Deputy for His Excellency the Governor of Victoria.

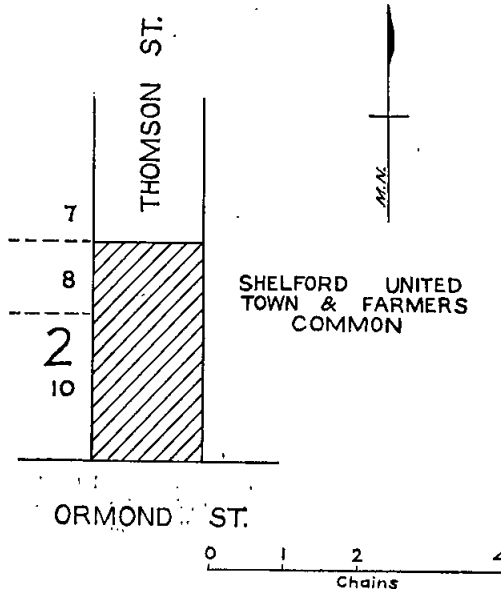
Mr. Balfour | Mr. Wilcox.

UNUSED ROADS CLOSED.

THE Lieutenant-Governor as Deputy for His Excellency the Governor of the State of Victoria, by and with the advice of the Executive Council thereof, doth hereby direct that, in pursuance of the provisions of section 349 of the *Land Act 1958*, the unused roads referred to hereunder be closed, viz.:

Township of Maldon, Parish of Maldon, County of Talbot, being the road in section 23 between allotments 1, 2, Departmental Reserve, and allotments 3, 4, 5, 6.—(M.449⁽¹⁾) (1777/171).

Township of Shelford, Parish of Dorog, County of Grenville, being the road indicated by hatching on plan hereunder.—(S.279⁽³⁾) (Rs.4830).



And the Honorable Sir William John Farquhar McDonald, Her Majesty's Minister of Lands for the State of Victoria, shall give the necessary directions herein accordingly.

J. ROSSITER,
Clerk of the Executive Council.

TOWN AND COUNTRY PLANNING ACT 1961.

At the Executive Council Chamber, Melbourne, the twenty-first day of May, 1968.

PRESENT:

The Lieutenant-Governor as Deputy for His Excellency the Governor of Victoria.

Mr. Balfour | Mr. Wilcox.

REVOCATION IN PART OF THE SHIRE OF LILLYDALE PLANNING SCHEME 1958—REVOCATION NO. 4.

WHEREAS it is provided under the *Town and Country Planning Act 1961* that the Governor in Council, upon application of the Town and Country Planning Board or the Responsible Authority or of any other person or body of persons appearing to him to be interested, may revoke the whole or any part of any planning scheme if he thinks that, under the special circumstances of the case it should be so revoked:

AND WHEREAS it is provided under the *Town and Country Planning Act 1961*, that the Governor in Council may by the notice of revocation thereof prohibit the use or development of any land to which the revoked scheme or part related except with the consent of the Responsible Authority which prepared the scheme until such time as a further interim development order is made and any such prohibition shall be deemed to be an interim development order :

NOW THEREFORE, the Lieutenant-Governor as Deputy for His Excellency the Governor of the State of Victoria by and with the advice of the Executive Council doth hereby :—

- (i) revoke the Shire of Lillydale Planning Scheme 1958 in so far as it affects all that land being part of Crown Allotments A and B, Section 10 and part of Crown Allotment A, Section 10, Parish of Yering, County of Evelyn the boundary of which is as follows :

Commencing at a point where the western boundary of Crown Allotment A of Section 10, Parish of Yering intersects the northern alignment of MacIntyre Lane thence northerly by the western boundaries of the said allotment and Crown Allotment B of Section 10, Parish of Yering to the north west corner of Crown Allotment B of Section 10 thence by a line bearing 278 deg. 18 min. for a distance of 7.5 links, thence northerly by a line bearing 6 deg. 39 min. for a distance of 202 links, thence northerly by a line bearing 8 deg. 18 min. for a distance of 2,025 links thence easterly by a line bearing 107 deg. 48 min. for a distance of 975.2 links, thence southerly by a line bearing 188 deg. 18 min. for a distance of 2,146.5 links, thence easterly by a line bearing 112 deg. 39 min. for a distance of 650 links, thence southerly by a line bearing 198 deg. 50 min. for a distance of 618.6 links thence south-easterly by a line bearing 132 deg. for a distance of 2,284.3 links, thence easterly by a line bearing 104 deg. 21 min. for a distance of 100 links to the western alignment of MacIntyre Lane thence southerly along the western alignment of MacIntyre Lane for a distance of 2,852.3 links thence westerly along the northern alignment of MacIntyre Lane for a distance of 3,156.3 links to the point of commencement; and

- (ii) prohibit the use or development of the land described in (i) above except with the consent of the Council of the Shire of Lillydale.

And the Honorable Murray Victor Porter, Her Majesty's Acting Minister for Local Government for the State of Victoria, shall give the necessary directions herein accordingly.

J. ROSSITER,
Clerk of the Executive Council.

TOWN AND COUNTRY PLANNING ACT 1961.

At the Executive Council Chamber, Melbourne, the twenty-first day of May, 1968.

PRESENT:

The Lieutenant-Governor as Deputy for His Excellency the Governor of Victoria.

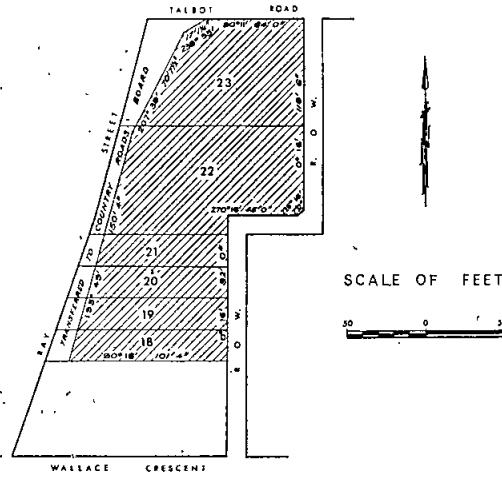
Mr. Balfour | Mr. Wilcox.

REVOCATION IN PART OF THE CITY OF BROADMEADOWS PLANNING SCHEME 1949—REVOCATION No. 27.

WHEREAS it is provided under the *Town and Country Planning Act 1961* that the Governor in Council, upon application of the Town and Country Planning Board or the responsible authority or of any other person or body of persons appearing to him to be interested, may revoke the whole or any part of any planning scheme if he thinks that, under the special circumstances of the case it should be so revoked;

NOW THEREFORE, the Lieutenant-Governor as Deputy for His Excellency the Governor of the State of Victoria, by and with the advice of the Executive Council and on the recommendation of the Town and Country Planning

Board doth hereby revoke the City of Broadmeadows Planning Scheme 1949, in so far as it applies to all that land shown cross hatched on the plan hereunder.



And the Honorable Rupert James Hamer, Her Majesty's Minister for Local Government for the State of Victoria, shall give the necessary directions herein accordingly.

J. ROSSITER,
Clerk of the Executive Council.

LOCAL GOVERNMENT DEPARTMENT.

At the Executive Council Chamber, Melbourne, the twenty-first day of May, 1968.

PRESENT:

The Lieutenant-Governor as Deputy for His Excellency the Governor of Victoria.

Mr. Balfour | Mr. Wilcox.

REFUSAL OF AN APPLICATION FOR SEVERANCE OF PORTIONS OF THE SHIRE OF BENALLA AND ANNEXATION THEREOF TO THE SHIRE OF WANGARATTA.

THE Lieutenant-Governor as Deputy for His Excellency the Governor of the State of Victoria by and with the advice of the Executive Council thereof and in pursuance of the powers conferred by Section 23 of the *Local Government Act 1958*, as amended, hereby refuses to grant an Application by the Council of the Shire of Wangaratta for severance of portions of the municipal district of the Shire of Benalla and the annexation thereof to the Shire of Wangaratta.

And the Honorable Murray Victor Porter, Her Majesty's Acting Minister for Local Government for the State of Victoria, shall give the necessary directions herein accordingly.

J. ROSSITER,
Clerk of the Executive Council.

LOCAL GOVERNMENT DEPARTMENT.

At the Executive Council Chamber, Melbourne, the twenty-first day of May, 1968.

PRESENT:

The Lieutenant-Governor as Deputy for His Excellency the Governor of Victoria.

Mr. Balfour | Mr. Wilcox.

REFUSAL OF AN APPLICATION FOR SEVERANCE OF PORTIONS OF THE SHIRE OF BENALLA AND ANNEXATION THEREOF TO THE CITY OF ARARAT.

THE Lieutenant-Governor as Deputy for His Excellency the Governor of the State of Victoria by and with the advice of the Executive Council thereof and in pursuance of the powers conferred by Section 23 of the *Local Government Act 1958*, as amended, hereby refuses to

grant an Application by the Council of the City of Ararat for severance of portions of the municipal district of the Shire of Ararat and the annexation thereof to the City of Ararat.

And the Honorable Murray Victor Porter, Her Majesty's Acting Minister for Local Government for the State of Victoria, shall give the necessary directions herein accordingly.

J. ROSSITER,
Clerk of the Executive Council.

RAILWAYS ACT 1958.

At the Executive Council Chamber, Melbourne, the twenty-first day of May, 1968.

PRESENT:

The Lieutenant-Governor as Deputy for His Excellency the Governor of Victoria.

Mr. Balfour | Mr. Wilcox.

ORDER CLOSING RAILWAY LEVEL CROSSINGS AT 94M 55C 03L AND 96M 16C 31L ON THE GEELONG AND COLAC RAILWAY.

WHEREAS pursuant to the provisions of the Railways Act 1958, No. 6355, THE VICTORIAN RAILWAYS COMMISSIONERS recommended to the Governor in Council that the railway level crossings at 94M 55C 03L (Polwarth Street) and 96M 16C 31L (Sinclair Street) on the Geelong and Colac railway at Colac should be closed and gave the several notices required under that Act, the Lieutenant-Governor as Deputy for His Excellency the Governor of the State of Victoria with the advice of the Executive Council thereof and being satisfied:

- that the requisite notices have been given,
- that not less than two months have expired since the last of such notices was given,
- that satisfactory alternative means of crossing the railway are available for road vehicles and will be provided for pedestrians,

doth hereby order that the said level crossings shall be closed upon the completion of substitute pedestrian crossings.

And the Honorable Vernon Francis Wilcox, Her Majesty's Minister of Transport for the State of Victoria, shall give the necessary directions herein accordingly.

J. ROSSITER,
Clerk of the Executive Council.

LOCAL GOVERNMENT DEPARTMENT.

At the Executive Council Chamber, Melbourne, the twenty-eighth day of May, 1968.

PRESENT:

His Excellency the Governor of Victoria.
Mr. Thompson | Mr. Meagher.
Mr. Dickie

SHIRE OF HEALESVILLE.—ADJUSTMENT OF BOUNDARIES OF TOWN RIDING.

WHEREAS the Governor-in-Council by Order published in the *Victoria Government Gazette* of the 3rd May, 1967, subdivided the municipal district of the Shire of Healesville; and

WHEREAS it is deemed expedient to adjust the boundaries of the Town Riding;

NOW THEREFORE, His Excellency the Governor of the State of Victoria, by and with the advice of the Executive Council thereof, hereby orders that with effect on and from the 31st May, 1968, the description of the boundaries of the said Town Riding shall be adjusted to read as follows:—

TOWN RIDING.

Commencing at the most southerly angle of allotment 36, section 1, Parish of Gracedale; thence north-westerly and north-easterly by the western and northern boundaries of that allotment to the most southerly angle of allotment 26; thence north-westerly by the western boundary of that allotment to the southern boundary of allotment 29A; thence north-easterly by that boundary to a point in line with the western boundary of allotment 17 on lodged plan of subdivision No. 4971; thence north-westerly by a line and the western boundaries of allotments 17, 18, 19, 20, 21

and 22 in the said plan of subdivision No. 4971 and subsequent resubdivisions and the western boundaries of allotments 7 and 8, to a road on the northern boundary of the last named allotment; thence south-easterly by that road to a road on the eastern boundary of allotment 1; thence north-westerly by that road to the Watts River; thence easterly by that river to a road on the northern boundary of allotment 20 section 2; thence easterly by that road to a road on the eastern boundary of allotment 18; thence northerly by that road to a road in allotment 9 as shown on lodged plan of subdivision No. 5812; thence easterly by that road to a road on the eastern boundary of allotment 1; thence south-easterly by that road to the Maroondah Highway; thence further south-easterly by that highway to a road on the eastern boundary of allotment 31; thence generally southerly by that road to a road on the southern boundary of allotment 10, section 3; thence westerly by that road to the road on the southern boundary of the Township of Healesville; and thence south-westerly by that road to the point of commencement.

And the Honorable Murray Victor Porter, Her Majesty's Acting Minister for Local Government for the State of Victoria, shall give the necessary directions herein accordingly.

J. ROSSITER,
Clerk of the Executive Council.

LOCAL GOVERNMENT DEPARTMENT.

At the Executive Council Chamber, Melbourne, the twenty-eighth day of May, 1968.

PRESENT:

His Excellency the Governor of Victoria.
Mr. Thompson | Mr. Meagher.
Mr. Dickie

SEVERANCE OF A PORTION OF THE SHIRE OF OXLEY AND ANNEXATION THEREOF TO THE CITY OF WANGARATTA; AND SEVERANCE OF A PORTION OF THE SHIRE OF WANGARATTA AND ANNEXATION THEREOF TO THE CITY OF WANGARATTA.

PURSUANT to section 23 of the *Local Government Act* 1958, as amended, His Excellency the Governor of the State of Victoria, by and with the advice of the Executive Council thereof, and in compliance in each case with an application of the Council of the City of Wangaratta, hereby orders:—

1. That on and from the 1st of June 1968, the portion of the municipal district of the Shire of Oxley described hereunder shall be severed from the Western Riding of the said Shire and annexed to the City of Wangaratta;

2. that on and from the 1st of June 1968, the portion of the municipal district of the Shire of Wangaratta described hereunder shall be severed from the Killawarra Riding of the said Shire and annexed to the City of Wangaratta;

3. that the boundaries of the municipal districts of the said municipalities and of the affected subdivisions thereof shall be redefined accordingly as described hereunder; and

4. that this order shall not affect the retirement in accordance with the provisions of Division 2 of Part III of the said Act of Councillors of the said municipalities.

Portion to be severed from the Shire of Oxley and annexed to the City of Wangaratta.

Commencing at a point on the Three Mile Creek where it is intersected by the southern boundary of the City of Wangaratta; thence south-easterly by that creek to the Hume Highway; thence northerly by that highway to the south-west angle of lot 4 on Lodged Plan 25070; thence easterly by the southern boundary of lot 4 and northerly by the eastern boundaries of lots 4, 3 and 2 on the said Lodged Plan to the southern boundary of the City of Wangaratta and thence westerly by that boundary to the point of commencement. (Area 147 acres.)

Portion to be severed from the Shire of Wangaratta and annexed to the City of Wangaratta.

Commencing at the north-east angle of allotment 3, section 2, Parish of Wangaratta South; thence westerly by a road to the Three Mile Creek; thence generally southerly by that creek to the north-east corner of allotment 1, section B; thence westerly by the northern boundary of that allotment, southerly by a road and the western boundary of allotment 5, and easterly and south-easterly by the southern boundary of the said allotment

to the western boundary of the City of Wangaratta and thence northerly easterly and northerly by that boundary to the point of commencement. (Area 326 acres.)

CITY OF WANGARATTA.
(Enlarged and Redefined.)

(Previous Gazettal 1948/3615.)

Commencing at the north-westerly angle of suburban allotment 1, section 8, Parish of Wangaratta North; thence easterly by the northern boundaries of that allotment, allotment 8 and a road to the north-eastern angle of section 11; thence northerly by a direct line to the most westerly corner of allotment 1, section B, on Reedy Creek; thence south-easterly by that creek to a point thereon bearing 244° 65' from the most southerly angle of allotment 12A, Section B; thence south-westerly by a direct line to the south-eastern angle of allotment 4, section 15; thence southerly by a road and the eastern boundary of section 17 to the south-east angle thereof; thence westerly by the southern boundaries of that section and section 18 to the King River; thence generally southerly by that river to the anabranch forming the eastern boundary of allotment 3, section 6A, Parish of Wangaratta South; thence generally southerly by that anabranch and the King River to a point in line with the northern boundary of allotment 6; thence westerly by a line and the said boundary and south-easterly by a road to the north-eastern angle of allotment 24, section 1A; thence westerly by the northern boundary of the last-named allotment and a direct line to the north-western angle of allotment 9; thence south-westerly by a road to a point thereon distant 2 chains from the last-named angle; thence westerly by a direct line to the north-eastern angle of lot 2 on Lodged Plan 25070; thence southerly by the eastern boundaries of lots 2, 3 and 4 on the said Lodged Plan and westerly by the southern boundary of the last-named lot to the Hume Highway; thence southerly by that highway to the Three Mile Creek; thence generally northerly by that creek to the south-eastern angle of allotment 5, section B; thence north-westerly and westerly by the southern boundary and northerly by the western boundary of the said allotment and a road to the north-western corner of allotment 1; thence easterly by a road to the Three Mile Creek; thence generally northerly, easterly and northerly by that creek to the north-western corner of allotment 1, section 2; thence easterly by a road to the north-eastern angle of allotment 3, and thence northerly by a road to the point of commencement (Area 5951 acres).

SHIRE OF OXLEY.
(Reduced and Redefined.)

(Previous Gazettal 1961/1195.)

Commencing on the Ovens River where it is intersected by the south-eastern boundary of the City of Wangaratta; thence south-westerly by a line to the south-eastern angle of allotment 4, section 15, Parish of Wangaratta North; thence southerly by a road and the western boundary of allotment 2, section J, to the northern boundary of allotment 1; thence westerly by that boundary to the King River; thence generally southerly by that river to the anabranch forming the eastern boundary of allotment 3, section 6A, Parish of Wangaratta South; thence generally southerly by that anabranch and the King River to a point in line with the northern boundary of allotment 6; thence westerly by a line and the said boundary and south-easterly by a road to the north-eastern angle of allotment 24, section 1A; thence westerly by the northern boundary of the last-named allotment and a direct line to the north-western angle of allotment 9; thence south-westerly by a road to a point thereon distant 2 chains from the last-named angle; thence westerly by a direct line to the north-eastern angle of lot 2 on Lodged Plan 25070; thence southerly by the eastern boundaries of Lots 2, 3 and 4 on the said Lodged Plan and westerly by the southern boundary of the last-named lot to the Hume Highway; thence southerly by that highway to the southern boundary of the Parish of Wangaratta South; thence easterly by a road to the Fifteen Mile Creek; thence southerly by that creek to the south-eastern corner of the Greenvale Pre-emptive section A; thence north-westerly by the southern boundary of that section to the Hume Highway as declared in the *Victoria Government Gazette* of 23rd April, 1958, page 1051; thence south-westerly by that highway to the north-eastern boundary of allotment 5, section 26, Township of Glenrowen; thence south-easterly, south-westerly, south-easterly and south-westerly by the township boundary to the road on the eastern boundary of allotment 113C, Parish of Glenrowen; thence south-easterly, south-westerly and south-easterly by that road, and easterly and south-westerly by the western boundaries of allotments 110, 92 and 92A to the south-western angle of the last-named allotment; thence southerly by a road to the south-eastern angle of allotment 86A;

thence westerly by the southern boundary of that allotment to the north-eastern angle of allotment 69, Parish of Lurg; thence southerly by the eastern boundaries of allotments 69 and 69A, south-westerly by the south-eastern boundary of the latter allotment, a line, southerly by the western boundary of allotment 63 and easterly by a road to the north-western angle of allotment 62; thence southerly by the western boundary of that allotment and south-westerly by a road to the north-eastern angle of allotment 38; thence southerly by the eastern boundaries of that allotment and allotments 38c and 37, and a line to the northern boundary of allotment 40A; thence easterly, southerly and easterly by the northern and eastern boundaries of that allotment and the northern boundary of allotment 41A to the north-eastern angle of the last-named allotment; thence southerly, easterly and southerly by the road forming the boundary between the Parishes of Lurg and Greta to the south-western angle of allotment 15; Parish of Myrrhee; thence easterly by a road to the north-western angle of allotment 16A; thence south-westerly by a road to the western boundary of the parish; thence southerly by that boundary to the north-western angle of allotment 31c; thence south-easterly by a direct line to the north-eastern angle of allotment 108c; thence southerly by the eastern boundaries of that allotment and allotment 108 to the southern boundary of the parish; thence generally easterly by that boundary to the north-eastern angle of allotment 57A, Parish of Toombullup North; thence southerly by a road, the western boundary of allotment 57D and a line in continuation thereof to the northern boundary of former allotment 45 (now Reserved Forest); thence westerly by that boundary to the north-western angle thereof; thence south-easterly by a road to a point in line with the western boundary of former allotment 48B, Parish of Toombullup (now Reserved Forest); thence southerly by a line to the north-western angle of the said allotment; thence easterly and southerly by the roads forming the northern and eastern boundaries of that allotment and further southerly and south-easterly to the southern angle of allotment 56; thence generally southerly by a road to the south-western angle of allotment 31; thence south-easterly by a road to the road on the eastern boundary of allotment 62; thence southerly by that road to the Tolmie-Whitfield Road; thence westerly by that road to the Hollands Creek; thence southerly by that creek to a point in line with the northern boundary of allotment 12B, section A, Parish of Dueran East; thence westerly by a line and that boundary to the north-western angle of the said allotment; thence generally south-easterly by a two chain road to the north-western angle of former allotment 9B, section C; thence easterly by the northern boundaries of that allotment and former allotment 9 to the north-eastern angle of the latter allotment; thence south-easterly by a direct line to the Great Dividing Range at the eastern source of the King River; thence north-easterly by that range to a point on its summit approximately south of the source of the Buffalo River; thence northerly by a line and that river to the Ovens River and thence north-westerly by the latter river to the south-eastern boundary of the City of Wangaratta being the point of commencement. (Area of Shire 1078.6 square miles.)

WESTERN RIDING.
(Reduced and Redefined.)

(Previous Gazettal 1951/7691.)

Commencing at the north-eastern angle of lot 2 on Lodged Plan 25070, being a point on the northern boundary of the Shire; thence easterly by the Shire boundary to the King River; thence southerly by that river to the Wangaratta-Whitfield Road at the southernmost angle of allotment 5, section 47A, Parish of Moyhu; thence southerly by that road to the northern boundary of the Parish of Myrrhee; thence generally southerly and westerly by that boundary to the north-western angle of allotment 114A, Parish of Myrrhee; thence southerly by the western boundary of that allotment, a line, and the western boundaries of allotments 114, 116 and 119 to the north-eastern angle of allotment 30, section 1A; thence westerly and southerly by a road to the northern angle of allotment 120b and southerly by the western boundaries of that allotment and allotment 123A to the south-western angle of the latter allotment; thence easterly and southerly by a road to the south boundary of the said parish; thence southerly and easterly by that boundary to the western boundary of allotment 33, section 1, Parish of Whitfield; thence southerly by the western boundaries of that allotment, allotments 43, 44, 44A and a direct line to the north-eastern angle of allotment 40A; thence southerly, easterly and southerly by the eastern boundaries of that allotment and allotment 40 to the south-eastern angle of the latter allotment; thence easterly by a direct line to the north-western angle of allotment 48; thence southerly by the western boundary of that allotment and further southerly

by a direct line to the north-western angle of allotment 16, section 2, Parish of Whitfield South; thence southerly by the western boundaries of that allotment and allotment 15c and easterly by the southern boundary of the latter allotment to a point in line with the western boundary of allotment 1, section 2; thence southerly by a line and that boundary to the south-western angle of that allotment; thence south-westerly by a direct line to the most northern angle of allotment 18, section 2; thence south-westerly by the north-western boundary and south-easterly by the south-western boundary of the said allotment and further south-easterly by a line, the southern boundary of allotment 18A, and a line in continuation thereof to the western branch of the King River; thence southerly by that branch of the river to the Shire Boundary and thence generally north-westerly and northerly by that boundary to the point of commencement.

Central Riding (Unaltered).

(Previous Gazettal 1951/7691.)

Eastern Riding (Unaltered).

(Previous Gazettal 1951/7691.)

SHIRE OF WANGARATTA.

(Reduced and Redefined.)

(Previous Gazettal 1943/1336.)

Commencing at a point on the Ovens River where the northern boundary of the Parish of Boorhaman abuts thereon; thence easterly by that boundary to the north-western angle of allotment 6 in the said parish; thence southerly by a road to southern boundary of that allotment; thence easterly by that boundary and the southern boundaries of allotments 6B and 7B to the road forming the eastern boundary of the parish; thence southerly by that road to the south-western angle of allotment 32; thence easterly by a road to the eastern boundary of the said parish and further easterly by a road through the Parish of Bontherambo to the most eastern angle of allotment E, Parish of Chiltern West; thence south-easterly by a line to the north-western angle of allotment L and southerly by a road to the southern boundary of the said parish; thence generally north-easterly and south-easterly by that boundary to the south-eastern angle of allotment 6, section Z; thence due south (magnetic meridian) to a point due west of Mt. Pilot; thence due east by a line towards Mt. Pilot to a point in line with the eastern boundary of allotment 8, section 7, Parish of Byawatha; thence southerly by a line, the eastern boundary of that allotment and a line in continuation thereof to the southern boundary of allotment 17E; thence north-easterly by that boundary and the southern boundary of allotment 17D to a point in line with the western boundary of allotment 6B, section 7, Parish of Everton; thence southerly by a line to the north-western angle of that allotment; thence easterly by the northern boundary of the said allotment, a line, the northern boundary of allotment 4 and a line to the western boundary of former allotment 1, section 8 (now Reserved Forest); thence northerly by that boundary and easterly by the northern boundary of the said allotment to its north-eastern angle; thence southerly by a line and a road to the south-eastern angle of allotment 5; thence westerly by a road to the north-eastern angle of allotment 6F, no section; thence southerly by a road and south-westerly by a line to the north-western angle of allotment 5A, section 12; thence southerly and easterly by a road to the north-eastern angle of allotment 10, section 13; thence southerly and south-westerly by a road to the road forming the north-eastern boundary of section 4 in the Township of Everton; thence south-easterly and southerly by a road to the Ovens Highway; thence westerly by that highway to the road bisecting the southern portion of the Tarrawingee Pre-emptive section D; thence southerly and south-westerly by that road to the Ovens River; thence generally north-westerly by that river to its intersection with the eastern boundary of the City of Wangaratta; thence north-easterly by a line to a point on the Reedy Creek bearing 64°25' from the most southerly angle of suburban allotment 12A, section B, Parish of Wangaratta North; thence north-westerly by that creek to the most westerly corner of allotment 1, section B; thence southerly by a direct line to the north-eastern angle of section 11; thence westerly by a road and the northern boundaries of allotments 8 and 1 of section 8 to the north-western angle of the latter allotment; thence southerly by a road to the north-eastern angle of allotment section 2, Parish of Wangaratta South; thence westerly by a road to the Three Mile Creek; thence generally westerly and southerly by that creek to the north-western corner of allotment 1, section B; thence westerly by the northern boundary of that allotment and southerly by the western boundary of the said allotment and, the western boundaries of allotments 2, 3 and 5

to the south-western angle of the latter allotment; thence easterly and south-easterly by the southern boundary of the said allotment to the Three Mile Creek; thence generally southerly by that creek to the Hume Highway; thence southerly by that highway to the southern boundary of the Parish of Wangaratta South; thence easterly by a road to the Fifteen Mile Creek; thence southerly by that creek to the south-eastern corner of allotment 1, section 7, Parish of Glenrowen; thence westerly by a road, a line in continuation thereof and a road to the south-western angle of allotment 23A section 12; thence northerly by a road to the south-eastern angle of allotment 20; thence westerly, northerly and easterly by the southern, western and northern boundaries of the said allotment and further westerly by a road to the south-western angle of allotment 17C; thence northerly by the western boundary of the Parish of Wangaratta South to the south-western angle of allotment 36 in the said parish; thence westerly by the northern boundary of allotment 108, Parish of Taminick, to the north-western angle thereof; thence northerly by the road forming the western boundaries of allotments 107A and 107 to the north-western angle of the latter allotment; thence westerly by a line to the south-eastern angle of allotment 101; thence northerly by a road to the southern boundary of the site, temporarily reserved for the supply of gravel (vide *Government Gazette* 1965 page 2249); thence northerly by a former road (now closed) to a point in line with the western boundary of allotment 88D; thence further northerly by a line and a road to the northern boundary of the said parish; thence westerly by that boundary to the south-eastern angle of allotment 1A, Parish of Killawarra; thence north-westerly by a road to the western boundary of that parish; thence northerly by the western boundary and easterly by the northern boundary of the said parish to the Ovens River and thence northerly by that river to the point of commencement. (Area 3535 square miles.)

KILLAWARRA RIDING.

(Reduced and Redefined.)

(Previous Gazettal 1943/1336.)

Commencing at a point on the Ovens River at the north-eastern corner of the Parish of Killawarra; thence south-easterly by that river to the southern boundary of the Shire; thence southerly, westerly, north-westerly and easterly by the shire boundary to the point of commencement.

Central Riding (Unaltered).

(Previous Gazettal 1943/1336.)

Boorhaman Riding (Unaltered).

(Previous Gazettal 1943/1336.)

Tarrawingee Riding (Unaltered).

(Previous Gazettal 1943/1336.)

And the Honorable Murray Victor Porter, Her Majesty's Acting Minister for Local Government for the State of Victoria, shall give the necessary directions herein accordingly.

J. ROSSITER,

Clerk of the Executive Council.

LOCAL GOVERNMENT DEPARTMENT.

At the Executive Council Chamber, Melbourne, the twenty-eighth day of May, 1968.

PRESENT:

His Excellency the Governor of Victoria.
Mr. Thompson | Mr. Meagher.
Mr. Dickie

SEVERANCE OF A PORTION OF THE SHIRE OF PORTLAND AND ANNEXATION THEREOF TO THE TOWN OF PORTLAND.

PURSUANT to section 23 of the *Local Government Act* 1958, as amended, His Excellency the Governor of the State of Victoria, by and with the advice of the Executive Council thereof, and in compliance with an Application of the Council of the Town of Portland, hereby orders:—

1. That on and from the 1st June, 1968, the portion of the municipal district of the Shire of Portland described hereunder shall be severed from the South Riding of the said Shire and annexed to the Town of Portland,

2. that the boundaries of the municipal districts of the said municipalities and of the affected subdivisions thereof shall be redefined accordingly as described hereunder, and

3. that this order shall not affect the retirement, in accordance with the provisions of Division 2 of Part III of the said Act, of Councillors of the said municipalities.

Portion to be Severed from the Shire of Portland and Annexation to the Town of Portland.

Commencing at a point on the sea coast being the north-eastern corner of the Town of Portland; thence generally north-westerly and north-easterly by the sea coast to a point in line with Dutton street; thence north-westerly by a line and that street to Matheson street; thence south-westerly by a line to the north-eastern angle of allotment 3, section 3, Parish of Portland; thence westerly by the northern boundary of that parish to the north-western angle of allotment D, section 2; thence southerly by a road and westerly by the road forming the northern boundary of section 4 to the north-western angle of allotment 7 in that section; thence southerly by a road to the road forming the southern boundary of the said section; thence easterly by that road to the north-western angle of allotment 1, section 6; thence southerly by a road to the Wattle Hill Creek (Salt Creek) and generally easterly by that creek to the western boundary of the Town of Portland, and thence northerly and easterly by the western and northern boundaries of that town to the point of commencement. (Area 2450 acres.)

TOWN OF PORTLAND.

(Enlarged and Redefined.)

(Previous Gazettal 1958/1049.)

Commencing at a point on the sea coast in line with Dutton Street (being a road within allotment 21, Parish of Bolwarra); thence north-westerly by a line and that street to Matheson street; thence south-westerly by a line to the north-eastern angle of allotment 3, section 3, Parish of Portland; thence westerly by the northern boundary of that parish to the north-western angle of allotment D, section 2; thence southerly by a road and westerly by the road forming the northern boundary of section 4 to the north-western angle of allotment 7 in that section; thence southerly by a road to the road forming the southern boundary of the said section; thence easterly by that road to the north-western angle of allotment 1, section 6; thence southerly by a road to the Wattle Hill Creek (Salt Creek) and generally easterly by that creek to the road forming the eastern boundary of section 7, thence southerly by that road and the road forming the eastern boundary of section 10 to the south-eastern angle of allotment 2A of the last-mentioned section; thence southerly by a direct line to the north-eastern angle of allotment 5 and southerly by the eastern boundaries of that allotment and allotment 10 to the road intersecting the last-mentioned boundary; thence south-westerly by that road to the northern angle of allotment 5, section 11; thence southerly by the road on the eastern boundary of that allotment and allotments 5A and 7 and a line to the sea coast, and thence generally easterly and north-westerly by the sea coast to the point of commencement. (Area of Town 8430 acres.)

SHIRE OF PORTLAND.

(Reduced and Redefined.)

(Previous Gazettal 1958/1049.)

Commencing on the sea-coast where the western boundary of the State abuts thereon; thence northerly by that boundary to the southern boundary of the Parish of Ardno; thence easterly by the southern boundaries of that parish and the Parish of Werriko to the Glenelg River; thence south-easterly by that river to the Stokes River; thence north-easterly by that latter river to the western boundary of the Parish of Grassdale; thence northerly by a road to the north-western angle of allotment 18A, Parish of Merino, and further northerly by the western boundary of allotments 17B and 17A and a direct line to the western boundary of the Parish of Tahara at the south-western angle of allotment 7, section 23, in that parish; thence northerly by that boundary to the north-western angle of allotment 4, section 13; thence easterly and north-easterly by a road to the southern angle of allotment 6 section 9, and northerly by a road to the Wannon River; thence south-easterly by that river to the western boundary of the Parish of Murdal; thence southerly by that boundary and easterly, southerly and north-easterly by the northern boundary of the Parish of Braxholme, and further north-easterly

by the Henty Highway to the road on the north boundary of section 12, Parish of Audley; thence easterly by that road to the north-eastern angle of section 13, and southerly by a road to the south-eastern angle of section 5, Parish of Byambynee; thence easterly by a road to the north-eastern angle of allotment 1B, section 6, and southerly by a road to the south-eastern angle of allotment 3B, section 14; thence westerly and southerly by a road to the south-eastern angle of allotment 5B, section 13; thence south-westerly by the southern boundaries of that allotment, allotments 5A, 6B and 7B, and southerly, south-westerly and south-easterly by a road to the southern boundary of the parish; thence westerly and south-westerly by that boundary and southerly by the eastern boundaries of the Parishes of Greenhills and Condah to a point in line with the south-eastern boundary of Lake Condah pre-emptive, section A; thence further southerly by the Condah Main Drain and south-easterly by a line through the centre of Lake Condah to the north-western angle of allotment 69A, Parish of Dunmore; thence southerly, ^{westerly} easterly, and southerly by a road to the south-western angle of allotment 70; thence easterly by that allotment to the north-eastern angle of allotment 56; thence southerly by that allotment and a road to the south-eastern angle of allotment 23, and westerly by a road to the south-eastern angle of allotment 12A; thence southerly by a road to the northern boundary of the Parish of Tyrendarra at the north-western angle of allotment 16 in that parish; thence easterly by a road to the north-eastern angle of that allotment and southerly by a road and a line to the sea coast; thence westerly and south-westerly by the sea coast to a point in line with Dutton street (being a road within allotment 21, Parish of Bolwarra); thence north-westerly by a line and that street to Matheson street; thence south-westerly by a line to the north-eastern angle of allotment 3, section 3, Parish of Portland; thence westerly by the northern boundary of that parish to the north-western angle of allotment D, section 2; thence southerly by a road and westerly by the road forming the northern boundary of section 4 to the north-western angle of allotment 7 in that section; thence southerly by a road to the road forming the southern boundary of the said section; thence easterly by that road to the north-western angle of allotment 1, section 6; thence southerly by a road to the Wattle Hill Creek (Salt Creek) and generally easterly by that creek to the road forming the eastern boundary of section 7; thence southerly by that road and the road forming the eastern boundary of section 10 to the south-eastern angle of allotment 2A of the last-mentioned section; thence southerly by a direct line to the north-eastern angle of allotment 5 and southerly by the eastern boundaries of that allotment and allotment 10 to the road intersecting the last-mentioned boundary; thence south-westerly by that road to the northern angle of allotment 5, section 11; thence southerly by the road on the eastern boundary of that allotment and allotments 5A and 7 and a line to the sea coast, and thence generally southerly, westerly and north-westerly by the sea coast to the point of commencement. (Area of Shire 1419 square miles.)

South Riding (Reduced and Redefined).

(Previous Gazettal 1960/3650.)

Commencing on the shire boundary at the south-eastern angle of the Parish of Condah; thence westerly by the southern boundaries of that parish and the Parish of Myamyn to the north-western angle of allotment 4, Parish of Homerton; thence southerly by a road to the south-eastern angle of allotment 115B, and further southerly by the eastern boundary of allotment 14 section 16, Parish of Narrawong, and a road to the north-eastern angle of allotment 16B; thence south-westerly and south-easterly by a road to the southern boundary of allotment 5A; thence westerly and northerly by that allotment to the southern boundary of allotment 10A, section A; thence westerly by that allotment, allotments 10B, 9, 8A, 11, 12, 2, 1 and 19C, and southerly by allotments 21, 22 and 23 to the south-eastern angle of the last-mentioned allotment; thence south-westerly and north-westerly by that allotment to the south-eastern corner of the Parish of Heywood on the Surry River; thence generally westerly by the southern boundary and northerly by the western boundary of that parish to the western boundary of allotment 17, section 5; thence north-westerly and northerly by the Reserved Forest boundary to the southern boundary of the Parish of Glenaulin; thence westerly by the southern boundaries of that parish and the Parish of Balrook to the Glenelg River; thence south-westerly, north-westerly and southerly by that river to the eastern boundary of the Parish of Warrain; thence southerly by that boundary to the south-western boundary of the shire, and thence south-easterly, north-easterly and northerly by the shire boundary to the commencing point.

Central Riding (Unaltered).
(Previous Gazettal 1960/3651.)

West Riding (Unaltered).
(Previous Gazettal 1960/3650.)

East Riding (Unaltered).
(Previous Gazettal 1951/8441.)

And the Honorable Murray Victor Porter, Her Majesty's Acting Minister for Local Government for the State of Victoria, shall give the necessary directions herein accordingly.

J. ROSSITER,
Clerk of the Executive Council.

ESTATE AGENTS ACT 1958, No. 6245.

At the Executive Council Chamber, Melbourne, the
twenty-eighth day of May, 1968.

PRESENT:

His Excellency the Governor of Victoria.
Mr. Thompson | Mr. Meagher.
Mr. Dickie

PURSUANT to the powers conferred in that behalf by the provisions of Section 5 of the *Estate Agents Act 1958*, His Excellency the Governor of the State of Victoria, by and with the advice of the Executive Council thereof, doth by this Order—

Re-appoint—

ALBERT EDWARD JENKINS—being a person selected from a panel submitted by the Real Estate Agents Association, of names of three persons who have for the previous five years been licensed estate agents practising as such;

JOHN DAVID BALMFORD, B.Com., F.C.A.;

MERVIN ALFRED RODGER SYNNOT;

NEIL BROOKE BOOTHBY—being a Barrister and Solicitor of not less than five years' standing;

KENNETH LITTLEJOHN DOWLING, F.R.E.L., F.C.I.V.,

GEORGE GLEN MORLEY, F.R.E.L., F.C.I.V.,

being persons selected from a panel submitted by the Real Estate and Stock Institute of Victoria, of names of five persons who have for the previous five years been licensed estate agents practising as such;

to be Members of the Estate Agents Committee for a period of three years from and inclusive of 20th June, 1968; and the said Neil Brooke Boothby and the said John David Balford, B.Com., F.C.A., to be Chairman and Deputy Chairman respectively of the said Committee.

And the Honorable Sir Henry Edward Bolte, Her Majesty's Treasurer for the State of Victoria, shall give the necessary directions herein accordingly.

J. ROSSITER,
Clerk of the Executive Council.

Water Act 1958.

STATE RIVERS AND WATER SUPPLY COMMISSION.

At the Executive Council Chamber, Melbourne, the
twenty-eighth day of May, 1968.

PRESENT:

His Excellency the Governor of Victoria.
Mr. Thompson | Mr. Meagher.
Mr. Dickie

NORTH CAMPERDOWN WATERWORKS DISTRICT—
DISTRICT CONSTITUTED.

UNDER the powers conferred by the *Water Act 1958* and all other powers enabling him in that behalf, His Excellency the Governor of the State of Victoria, with the advice of the Executive Council of the said State, on the recommendation of the State Rivers and Water Supply Commission, doth hereby declare, order, and direct as follows:—

1. That the area included within the boundaries defined in the Schedule hereunder shall be, and the same is hereby constituted a Waterworks District and as on and from the 1st day of July, 1968, such District shall be deemed to be so constituted.

2. That the boundaries of such District shall be those set out and described in the aforesaid Schedule.

3. That the name of such District shall be North Camperdown Waterworks District.

4. That the scheme of works for such District consists of pipe reticulation from the Camperdown Township supply main and the Otway main pipeline in the Otway Waterworks District.

5. That the estimated cost of such works is \$380,000.

6. That the source from which such District is to be supplied is the Gellibrand River via the Otway Main Pipeline.

SCHEDULE.

Commencing at the north-western angle of the Parish of Colongulac, County of Hampden; thence northerly by a line to the most southern angle of lot 2 on lodged plan of subdivision No. 32736, parish of Kilnoorat; thence generally north-easterly by the eastern boundaries of that lot and westerly and generally southerly by its northern and western boundaries to the most western angle of that lot; thence north-westerly by the north-eastern boundary of Meringoort Road and northerly by the eastern boundary of a subdivisional road adjoining the western boundary of lot 10 on lodged plan of subdivision No. 4819 to the north-western angle of that lot; thence easterly by the northern boundary of that lot and a line in continuation thereof to the western shore of Lake Bookaar; thence generally south-easterly by the south-western and south-eastern shores of that lake to a point in line with the western boundary of lot 4 on said lodged plan of subdivision No. 4819 parish of Koort-Koort-Nong; thence southerly by a line to the north-western angle of the last-mentioned lot; thence easterly by the northern boundary of said lot 4 and a line in continuation thereof to the western boundary of allotment 2, section 4; thence northerly, easterly, and southerly by the western, northern, and eastern boundaries of said allotment 2 of its south-eastern angle; thence easterly and southerly by the northern and eastern boundaries of allotment 3, section 3, and easterly by the northern boundary of allotment 2, section 3 to the north-western shore of Lake Colongulac; thence generally easterly by the northern shores of that lake to the south-eastern angle of Crown section A1 parish of Kariah; thence northerly by the eastern boundary of that Crown section and easterly by the southern boundary of a Government road (McMahon's Road) to the north-eastern angle of lot 1 on lodged plan of subdivision No. 58246; thence southerly by the eastern boundary of said lot 1, easterly by the northern boundary of lot 5, and southerly by the eastern boundaries of said lot 5 and lot 6 to the south-western angle of lot 4; thence westerly by the northern boundary of a road to the eastern shore of Lake Kariah; thence generally southerly by that shore to the north-western angle of a Water Reserve adjoining the southern boundary of allotment 8, section 8A; thence easterly by the northern boundary of that reserve to the north-eastern angle thereof; thence north-easterly by the south-eastern boundaries of said allotment 8, allotments 7, 1A, and 1B and a line connecting those boundaries to the most eastern angle of the last mentioned allotment; thence easterly by the southern boundary of a Government road to the most eastern angle of allotment 3B; thence south-westerly by the south-eastern boundaries of said allotment 3B and allotments 3A2 and 3A1 to the most southern angle of the last-mentioned allotment; thence easterly by a line across a road to the most northern angle of lot 2 on lodged plan of subdivision No. 34702; thence easterly and southerly by the northern and eastern boundaries of said lot 2 to the northern shore of Lake Koreetnung; thence generally southerly by the northern and western shores of that lake to the most eastern angle of allotment 9, section 6; thence generally south-westerly by the south-eastern boundaries of said allotment 9 and allotments 8, 4, and 3, section 6, parish of Kariah, allotments 9, 10, 11B2, 11B1 and 12, section A, parish of Purrumbete North and lines connecting those boundaries to the most northern angle of lot 8 on lodged plan of subdivision No. 9384; thence generally easterly, southerly, and westerly by the northern, eastern, and southern boundaries of the

last mentioned lot and generally southerly by the eastern boundaries of lots 1, 2, and 3 and a line connecting those boundaries to the northern boundary of the Camperdown to Colac railway reserve; thence westerly by that railway reserve boundary to a point in line with the eastern boundary of lot 1 on lodged plan of subdivision No. 5434; thence southerly by a line and the eastern boundaries of said lot 1 and lot 2 and westerly by the southern boundary of lot 2 to the south-western angle thereof; thence southerly by the western boundary of lot 3 on the last-mentioned subdivision to a point due east of the south-eastern angle of lot 1 on lodged plan of subdivision No. 4273; thence west by a line to the said south-eastern angle of lot 1; thence generally north-westerly by the north-eastern boundaries of lot 2 and south-westerly by the north-western boundaries of that lot and lot 3 to the most southern angle of said lot 1; thence north-westerly by the north-eastern boundary of the Princes Highway to the most southern angle of lot 11 on lodged plan of subdivision No. 34861; thence northerly by the eastern boundary of said lot 11 and generally north-westerly by the north-eastern boundaries of that lot and lots 4 and 1 to the eastern boundary of the Town of Camperdown; thence northerly by that town boundary to the north-western angle of allotment A, Section 14; thence westerly by the southern boundary of a three-chain road to the right bank of Timboon Creek; thence generally northerly by that creek bank to the southern shore of Lake Colongulac; thence generally north-westerly by that shore to the south-eastern angle of lot 19 on lodged plan of subdivision No. 5132; thence generally south-westerly by the southern boundaries of said lot 19 and lot 18 to a point in line with the eastern boundary of lot 12, thence southerly by a line and the eastern boundaries of said lot 12 and lot 11 to the south-eastern angle of the last-mentioned lot; thence westerly by the southern boundary of said lot 11 on lodged plan of subdivision No. 5132 and southerly by the eastern boundaries of lots 14, 13, and 10 on lodged plan of subdivision No. 4418 to the south-eastern angle of the last-mentioned lot; thence southerly by a line, the eastern boundary of allotment 29a, section 6 and a line across a Government road to the north-eastern angle of allotment 41; thence westerly by the southern boundary of a Government road to the north-eastern angle of allotment 36; thence southerly by the eastern boundary of the last-mentioned allotment to the northern boundary of the Camperdown to Mortlake railway reserve; thence south-easterly by that reserve boundary to the western boundary of allotment 10; thence northerly by that allotment boundary and easterly by the northern boundaries of said allotment 10 and allotments 13, 14 and 17 to the north-eastern angle of the last-mentioned allotment; thence southerly by the eastern boundary of said allotment 17, section 6, and south-easterly by the north-eastern boundary of the Princes Highway to a point in line with the north-western boundary of lot 69 on lodged plan of subdivision No. 4356; thence south-westerly by a line and the last mentioned lot boundary and southerly by the western boundary of lot 63 and a line in continuation thereof to the northern boundary of lot 55; thence easterly by the northern boundaries of said lot 55 and lots 54, 53 and 52 and southerly by the eastern boundary of the last-mentioned lot to its south-eastern angle; thence westerly by the southern boundaries of said lots 52, 53 and 54 and southerly by the eastern boundary of lot 48 to the south-eastern angle of that lot; thence generally westerly by the southern boundaries of said lot 48 and lots 49, 50 and 51 and northerly by the western boundary of said lot 51 to the north-eastern angle of lot 86; thence westerly by the southern boundaries of lots 87, 88, 89, and 79 and southerly by the western boundaries of lots 80 and 81 to a point in line with the southern boundary of the land described in certificate of title, volume 4546 folio 072; thence westerly by a line across Park-road and generally north-westerly by the southern and south-western boundaries of the said land

to the north-western angle thereof; thence generally westerly by the southern boundary of allotment 2, section 7, and the southern shore of Lake Gnotuk to the most northern angle of lot 40 on lodged plan of subdivision No. 4517; Parish of Colongulac; thence generally south-westerly by the southern boundaries of lot 36 and by a line bearing south 70 deg. 17 min. west to the western boundary of Cross Forest-road; thence southerly by that road boundary to the south-eastern angle of allotment 39, section 17, Parish of Marida Yallock; thence westerly by the southern boundaries of said allotment 39 and allotment 38 to the south-western angle of the last-mentioned allotment; thence northerly by the eastern boundary of a Government road to the north-western angle of allotment 42; thence westerly by the southern boundary of a Government road and southerly by the western boundaries of allotments 44, 45 and 46 to a point in line with the northern boundary of allotment 53; thence westerly by a line and the northern boundary of said allotment 53 and southerly by the western boundary of that allotment and by a line in continuation thereof to the northern boundary of lot 1 on lodged plan of subdivision No. 33508; thence westerly by the northern boundary of that lot to the north-western angle thereof; thence southerly by the eastern boundary of a Government road to a point due east of the most southern angle of allotment 20, section 15; thence west by a line across that road, north-westerly by the south-western boundary of said allotment 20, and south-westerly by the south-eastern boundary of allotment 21 to the most southern angle of that allotment; thence south-easterly by the north-eastern boundary of a Government road a distance of 10 chains; thence westerly by a line to a point in the western boundary of allotment 23 distant 15 chains southerly from the north-western angle of that allotment; thence southerly and westerly by the eastern and southern boundaries of allotment 1, section 8A, and southerly by the western boundaries of said allotment 23 and allotment 26, section 15, to the south-western angle of the last-mentioned allotment; thence westerly by the southern boundary of allotment 25 and southerly by the western boundary of allotment 27 to a point in line with the southern boundary of Crown section 6A; thence westerly by a line and the last-mentioned section boundary and generally north-westerly by the left bank of Mount Emu Creek to a point due south of the south-western angle of Crown section 2A; thence north by a line to the south-western angle of that Crown section; thence generally northerly by the left bank of Mount Emu Creek, and generally easterly by the left bank of Blind Creek and the northern boundary of the Parish of Marida Yallock to the point of commencement.

The lands set out and described in the foregoing Schedule are shown on a plan approved by the Governor in Council, and deposited in the Office of the State Rivers and Water Supply Commission, Melbourne.—(Corr. No. 66/1674.)

And the Honorable William Archibald Borthwick, Her Majesty's Minister of Water Supply for the State of Victoria, shall give the necessary directions herein accordingly.

J. ROSSITER,
Clerk of the Executive Council.

WATER ACT 1958.

At the Executive Council Chamber, Melbourne, the
twenty-eighth day of May, 1968.

PRESENT:

His Excellency the Governor of Victoria.
Mr. Thompson | Mr. Meagher.
Mr. Dickie

UNION OF WATERWORKS DISTRICTS—PORT CAMPBELL WATERWORKS TRUST—TIMBOON WATERWORKS TRUST.

UNDER the powers conferred by the Water Act and all other powers enabling him in that behalf, His Excellency the Governor of the State of Victoria, by and with the advice of the Executive Council of the said State, doth hereby declare, order and direct as follows:—

1. That approval be given to the applications of the Port Campbell Waterworks Trust and the Timboon Waterworks Trust and the Waterworks District of the said Port Campbell Waterworks Trust as described in the Order in Council dated 30th June, 1964 and published

in the *Victoria Gazette* dated 1st July, 1964—and the Waterworks District of the said Timboon Waterworks Trust as originally described in the Order in Council dated 6th February, 1962 and published in the *Victoria Gazette* dated 7th February, 1962 and as extended as described in the Order in Council dated 5th May, 1965 and published in the *Victoria Gazette* dated 12th May, 1965, be united.

2. That the Waterworks District so united shall be named the "Shire of Heytesbury Waterworks District" and the corporate body formed by the union shall be named the "Shire of Heytesbury Waterworks Trust."

3. That the Commissioners of the said Trust shall comprise eleven persons being the Councillors for the time being of the Shire of Heytesbury and two other persons appointed by the Governor in Council.

4. That this Order shall come into force as on and from the 1st day of October, 1968.

5. That all property, income, assets, rights and liabilities standing in the names of the Port Campbell Waterworks Trust and the Timboon Waterworks Trust shall on the union stand in the name of the Shire of Heytesbury Waterworks Trust.—(Corr. No. 60/1000/35.)

And the Honorable William Archibald Borthwick, Her Majesty's Minister of Water Supply for the State of Victoria, shall give the necessary directions herein accordingly.

J. ROSSITER,
Clerk of the Executive Council.

Water Act 1958.

STATE RIVERS AND WATER SUPPLY COMMISSION.

At the Executive Council Chamber, Melbourne, the
twenty-eighth day of May, 1968.

PRESENT:

His Excellency the Governor of Victoria.
Mr. Thompson | Mr. Meagher.
Mr. Dickie

NORTHERN MALLEE WATERWORKS DISTRICT—
DISTRICT EXTENDED.

UNDER the powers conferred by the *Water Act 1958* and all other powers enabling him in that behalf, His Excellency the Governor of the State of Victoria, with the advice of the Executive Council of the said State, on the recommendation of the State Rivers and Water Supply Commission, doth hereby declare, order, and direct as follows:—

That the Northern Mallee Waterworks District be extended by adding to the same the lands set out and described in the Schedule hereto, and as on and from the first day of July, 1968 such district shall be deemed to be so extended.

SCHEDULE.

Commencing at the most easterly angle of allotment 88, parish of Piangil, county of Tatchera; thence south-westerly by the south-eastern boundaries of allotments 88 and 91 and a line in continuation thereof to a point in the northern boundary of allotment 94; thence generally westerly by the southern boundary of a road and a line in continuation thereof to a point in the eastern boundary of allotment 164 in line with the northern boundary of allotment 93A; thence northerly by the western boundary of a road to a point in line with the northern boundary of allotment 90; thence easterly by a line and the northern boundaries of allotments 90 and 89 and south-easterly by the north-eastern boundary of allotment 88 to the point of commencement.

The lands set out and described in the foregoing Schedule are shown on a plan approved by the Governor in Council, and deposited in the office of the State Rivers and Water Supply Commission, Melbourne.—(Corr. No. 68/1951.)

And the Honorable William Archibald Borthwick, Her Majesty's Minister of Water Supply for the State of Victoria, shall give the necessary directions herein accordingly.

J. ROSSITER,
Clerk of the Executive Council.

LANDLORD AND TENANT ACT 1958.

At the Executive Council Chamber, Melbourne, the
twenty-eighth day of May, 1968.

PRESENT:

His Excellency the Governor of Victoria.
Mr. Thompson | Mr. Meagher.
Mr. Dickie

ORDER EXTENDING APPLICATION OF PART V. OF
THE LANDLORD AND TENANT ACT 1958 TO
CERTAIN PREMISES.

IN pursuance of the powers conferred by section 44 of the *Landlord and Tenant Act 1958*, His Excellency the Governor of Victoria, by and with the advice of the Executive Council, doth hereby declare that the application of Part V. of the *Landlord and Tenant Act 1958* shall extend to the following premises—

1. The premises known as Number 306 Dryburgh Street, North Melbourne;
2. The premises known as Number 11 Stuart Street, Armadale;
3. That part of the premises known as Number 72 Neptune Street, Richmond, being a bungalow at the rear of the main building, which was on 14th May, 1968, leased to Ian Wayne Hill and Elsie Irene Hill.

And the Honorable Arthur Gordon Rylah, Her Majesty's Acting Attorney-General in and for the State of Victoria, shall give the necessary directions herein accordingly.

J. ROSSITER,
Clerk of the Executive Council.

MOTOR CAR ACT 1958.

At the Executive Council Chamber, Melbourne, the
twenty-eighth day of May, 1968.

PRESENT:

His Excellency the Governor of Victoria.
Mr. Thompson | Mr. Meagher.
Mr. Dickie

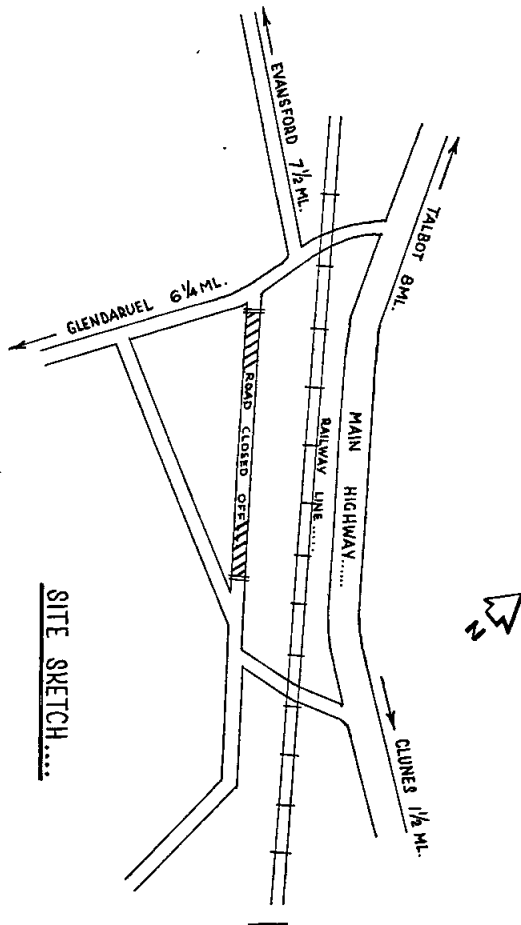
MOTOR CAR TRIALS OF SPEED WITHIN THE
SHIRE OF TALBOT AND CLUNES.

WHEREAS it is enacted by sub-section (2) of section eighty-three of the *Motor Car Act 1958* that, if a motor car is used on a highway for purposes of racing or of trial of speed, the driver or the person in charge thereof shall be liable to a penalty of not more than One hundred dollars, provided that the said sub-section (2) shall not apply to a motor car used as aforesaid on any highway or portion thereof specified by Order in Council published in the *Government Gazette* and on such days and during such hours as are specified in the Order:

AND WHEREAS the Central Victorian Car Club has requested that such an Order be made to enable motor car trials of speed to be conducted by the said Club on that portion of the road in the Shire of Talbot and Clunes hachured on the plan hereunder on the 26th May, 30th June, 11th August and 6th October, 1968.

NOW THEREFORE His Excellency the Governor of the State of Victoria, by and with the advice of the Executive Council thereof, and in pursuance of the powers conferred by the *Motor Car Act 1958*, both by this Order specify that portion of the road in the Shire of Talbot and Clunes hachured on the plan hereunder as a highway in respect of which any motor car may, without being subject to the application of the said sub-section (2) of Section 83 of the *Motor Car Act*, be used for purposes of trials of speed under the control of the said Central Victorian Car Club on the 26th May, 30th June, 11th August and 6th October, 1968, between the hours of ten o'clock in the forenoon and five o'clock in the afternoon provided that the Officer-in-Charge of Police in attendance

is satisfied that the highway is in a satisfactory condition for racing purposes and that adequate arrangements have been made for the safety of the public.



And the Honorable Arthur Gordon Rylah, Her Majesty's Chief Secretary for the State of Victoria, shall give the necessary directions herein accordingly.

J. ROSSITER,
Clerk of the Executive Council.

SEYMOUR SEWERAGE AUTHORITY.

At the Executive Council Chamber, Melbourne, the twenty-eighth day of May, 1968.

PRESENT:
His Excellency the Governor of Victoria.
Mr. Thompson | Mr. Meagher.
Mr. Dickie

CONSENT TO BORROWING \$50,000.

UNDER the powers conferred by the Sewerage Districts Act and all other powers enabling him in that behalf, His Excellency the Governor of the State of Victoria, by and with the advice of the Executive Council of the said State, doth hereby consent to the Seymour Sewerage Authority borrowing by mortgage of the General Fund the sum of Fifty thousand dollars (\$50,000) to meet the cost of sewerage works as set forth in the detailed statement bearing date the 23rd May, 1968.

And the Honorable William Archibald Borthwick, Her Majesty's Minister of Water Supply for the State of Victoria, shall give the necessary directions herein accordingly.

J. ROSSITER,
Clerk of the Executive Council.

MORWELL SEWERAGE AUTHORITY.

At the Executive Council Chamber, Melbourne, the twenty-eighth day of May, 1968.

PRESENT:
His Excellency the Governor of Victoria.
Mr. Thompson | Mr. Meagher.
Mr. Dickie

CONSENT TO BORROWING \$26,000.

UNDER the powers conferred by the Sewerage Districts Act and all other powers enabling him in that behalf, His Excellency the Governor of the State of Victoria, by and with the advice of the Executive Council of the said State, doth hereby consent to the Morwell Sewerage Authority borrowing at interest the sum of Twenty-six thousand dollars (\$26,000) for the conversion of Loan No. 15.

And the Honorable William Archibald Borthwick, Her Majesty's Minister of Water Supply for the State of Victoria, shall give the necessary directions herein accordingly.

J. ROSSITER,
Clerk of the Executive Council.

BEECHWORTH SEWERAGE AUTHORITY.

At the Executive Council Chamber, Melbourne, the twenty-eighth day of May, 1968.

PRESENT:
His Excellency the Governor of Victoria.
Mr. Thompson | Mr. Meagher.
Mr. Dickie

CONSENT TO BORROWING \$100,000.

UNDER the powers conferred by the Sewerage Districts Act and all other powers enabling him in that behalf, His Excellency the Governor of the State of Victoria, by and with the advice of the Executive Council of the said State, doth hereby consent to the Beechworth Sewerage Authority borrowing by mortgage of the General Fund the sum of One hundred thousand dollars (\$100,000) to meet the cost of sewerage works as set forth in the detailed statement bearing date the 23rd May, 1968.

And the Honorable William Archibald Borthwick, Her Majesty's Minister of Water Supply for the State of Victoria, shall give the necessary directions herein accordingly.

J. ROSSITER,
Clerk of the Executive Council.

THE BALLARAT SEWERAGE AUTHORITY.

At the Executive Council Chamber, Melbourne, the twenty-eighth day of May, 1968.

PRESENT:
His Excellency the Governor of Victoria.
Mr. Thompson | Mr. Meagher.
Mr. Dickie

CONSENT TO BORROWING \$15,653.

UNDER the powers conferred by the Sewerage Districts Act and all other powers enabling him in that behalf, His Excellency the Governor of the State of Victoria, by and with the advice of the Executive Council of the said State, doth hereby consent to The Ballarat Sewerage Authority borrowing at interest the sum of Fifteen thousand six hundred and fifty-three dollars (\$15,653) for the conversion of Loan B.

And the Honorable William Archibald Borthwick, Her Majesty's Minister of Water Supply for the State of Victoria, shall give the necessary directions herein accordingly.

J. ROSSITER,
Clerk of the Executive Council.

LAKES ENTRANCE WATERWORKS TRUST.

At the Executive Council Chamber, Melbourne, the twenty-eighth day of May, 1968.

PRESENT:

His Excellency the Governor of Victoria.
Mr. Thompson | Mr. Meagher.
Mr. Dickie

CONSENT TO BORROWING \$20,000.

UNDER the powers conferred by the Water Act and all other powers enabling him in that behalf, His Excellency the Governor of the State of Victoria, by and with the advice of the Executive Council of the said State, doth hereby consent to the Lakes Entrance Waterworks Trust borrowing at interest the sum of Twenty thousand dollars (\$20,000) to meet the cost of water supply works.

And the Honorable William Archibald Borthwick, Her Majesty's Minister of Water Supply for the State of Victoria, shall give the necessary directions herein accordingly.

J. ROSSITER,
Clerk of the Executive Council.

DANDENONG VALLEY AUTHORITY.

At the Executive Council Chamber, Melbourne, the twenty-eighth day of May, 1968.

PRESENT:

His Excellency the Governor of Victoria.
Mr. Thompson | Mr. Meagher.
Mr. Dickie

COMPULSORY TAKING OF LAND.

UNDER the powers conferred by the Dandenong Valley Authority Act and all other powers enabling him in that behalf, His Excellency the Governor of the State of Victoria, by and with the advice of the Executive Council of the said State, doth hereby consent to the compulsory taking by the Dandenong Valley Authority of all lands shown in red colour on the plan numbered A53, lodged in the office of the State Rivers and Water Supply Commission.

And the Honorable William Archibald Borthwick, Her Majesty's Minister of Water Supply for the State of Victoria, shall give the necessary directions herein accordingly.

J. ROSSITER,
Clerk of the Executive Council.

GEELONG WATERWORKS AND SEWERAGE TRUST.

At the Executive Council Chamber, Melbourne, the twenty-eighth day of May, 1968.

PRESENT:

His Excellency the Governor of Victoria.
Mr. Thompson | Mr. Meagher.
Mr. Dickie

CONSENT TO BORROWING \$100,000.

UNDER the powers conferred by the Geelong Waterworks and Sewerage Act and all other powers enabling him in that behalf, His Excellency the Governor of the State of Victoria, by and with the advice of the Executive Council of the said State, doth hereby consent to the Geelong Waterworks and Sewerage Trust borrowing at interest, subject to the Geelong Waterworks and Sewerage Act, the sum of One hundred thousand dollars (\$100,000) to meet the cost of sewerage works.

And the Honorable William Archibald Borthwick, Her Majesty's Minister of Water Supply for the State of Victoria, shall give the necessary directions herein accordingly.

J. ROSSITER,
Clerk of the Executive Council.

FRANKSTON SEWERAGE AUTHORITY.

At the Executive Council Chamber, Melbourne, the twenty-eighth day of May, 1968.

PRESENT:

His Excellency the Governor of Victoria.
Mr. Thompson | Mr. Meagher.
Mr. Dickie

AMENDMENT OF ORDER.

UNDER the powers conferred by the Sewerage Districts Act and all other powers enabling him in that behalf, His Excellency the Governor of the State of Victoria, by and with the advice of the Executive Council of the said State, doth hereby amend as follows the Order in Council proclaiming the Sewerage District and constituting the Frankston Sewerage Authority made on 22nd January, 1963, and published in the *Victoria Government Gazette* dated 23rd January, 1963.

In Clause (a) for the expression "One million nine hundred thousand pounds (£1,900,000)" there shall be substituted the expression "Ten million dollars (\$10,000,000)".

And the Honorable William Archibald Borthwick, Her Majesty's Minister of Water Supply for the State of Victoria, shall give the necessary directions herein accordingly.

J. ROSSITER,
Clerk of the Executive Council.

HORSHAM WATERWORKS TRUST.

At the Executive Council Chamber, Melbourne, the twenty-eighth day of May, 1968.

PRESENT:

His Excellency the Governor of Victoria.
Mr. Thompson | Mr. Meagher.
Mr. Dickie

CONSENT TO BORROWING \$10,000.

UNDER the powers conferred by the Water Act and all other powers enabling him in that behalf, His Excellency the Governor of the State of Victoria, by and with the advice of the Executive Council of the said State, doth hereby consent to the Horsham Waterworks Trust borrowing at interest the sum of Ten thousand dollars (\$10,000) to meet the cost of water supply works.

And the Honorable William Archibald Borthwick, Her Majesty's Minister of Water Supply for the State of Victoria, shall give the necessary directions herein accordingly.

J. ROSSITER,
Clerk of the Executive Council.

LANDS DEPARTMENT NOTICES

APPROACHING LAND SALES.

SALES of Crown Lands, in fee-simple, will be held at the under-mentioned places and dates, viz.:

	No. of Gazette.
Bendigo.—Thursday, 13th June, 1968	40
Foster.—Friday, 28th June, 1968	45

LOCAL LAND BOARDS.

IN pursuance of the provisions of Section 34 of the *Land Act 1958*, notice is hereby given that a public hearing at the following place and time, will be conducted by the persons respectively mentioned, being duly appointed in that behalf.

W. J. F. McDONALD,
Minister of Lands.

Department of Crown Lands and Survey,
Melbourne.

SCHEDULE.

BALLARAT, LAND OFFICE, Wednesday, 12th June, 1968, at 9 a.m.—N. J. Fitzgerald and P. T. Ledger.

Land Act 1958.

LICENCES UNDER THE LAND ACTS DECLARED VOID.

NOTICE is hereby given that the Licences in the Schedule hereunder have been Declared Void for the reason specified in each case.

District.	Corr. No.	Name of Licensee.	Section of Land Act 1958 under which Licensed.	Parish.	Allotment.	Section.	Area.	Annual Rental.	Reason for Voiding.
							A. R. P.	\$	
Northern	0838/138	W. H. Hayes, Dec'd.	138	At Bendigo, Sandhurst	16	61B	0 0 38	22.50	Non-compliance with conditions Surrendered
Bairnsdale	92/138	F. H. R. McKenna	129	Newmerella	22A	C	3 0 0	2.00	

Department of Crown Lands and Survey,
Melbourne, 21st May, 1968.

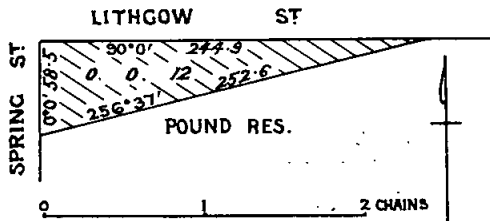
W. J. F. McDONALD,
Minister of Lands.

PROPOSED REVOCATIONS OF TEMPORARY RESERVATIONS OF LANDS BY ORDERS IN COUNCIL.

IN pursuance of the provisions of the Land Act 1958, notice is hereby given that it is the intention of the Governor in Council to revoke the temporary reservations of lands by Orders in Council hereunder referred to, viz.:—

The following Notices were published 1° on the 8th May, 1968, pursuant to Orders of the 30th April, 1968.

BEVERIDGE.—The temporary reservation as a site for Pound and the withholding from sale, leasing and licensing by Order in Council of the 17th January, 1884, of 1 acre 3 roods 36 perches of land in the Township of Beveridge are about to be revoked so far only as the portion containing 12 perches, indicated by hatching on plan hereunder is concerned.—(B.309⁽⁹⁾) (Rs.2685).



TARNAGULLA.—The temporary reservation as a site for Public Purposes (State School) and the withholding from sale, leasing and licensing by Order in Council of the 3rd September, 1877, of 1 acre of land in the Parish of Tarnagulla are about to be revoked.—(T.173⁽¹²⁾) (77E1461).

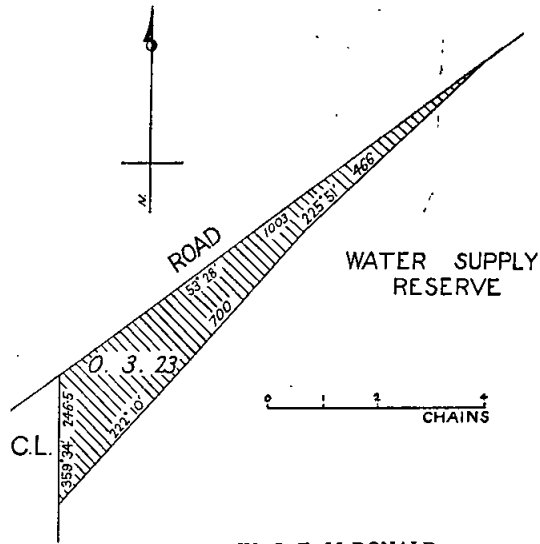
W. J. F. McDONALD,
Minister of Lands.

PROPOSED REVOCATION OF TEMPORARY RESERVATION OF LAND BY ORDER IN COUNCIL.

IN pursuance of the provisions of the Land Act 1958, notice is hereby given that it is the intention of the Governor in Council to revoke the temporary reservation of land by Order in Council hereunder referred to, viz.:—

The following Notice was published 1° on the 29th May, 1968, pursuant to Order of the 21st May, 1968.

CORINDHAP.—The temporary reservation as a site for Water Supply purposes, and the withholding from sale, leasing and licensing, by Order in Council of the 24th June, 1878, of 19 acres 3 roods 25 perches of land in the Township of Corindhap (see Government Gazette, 28th June, 1878, page 1549), revoked as to part by various Orders, is about to be revoked, so far only as the portion containing 3 roods 23 perches, indicated by hatching on plan hereunder, is concerned.—(C.269⁽⁸⁾) (Rs.5485).



W. J. F. McDONALD,
Minister of Lands.

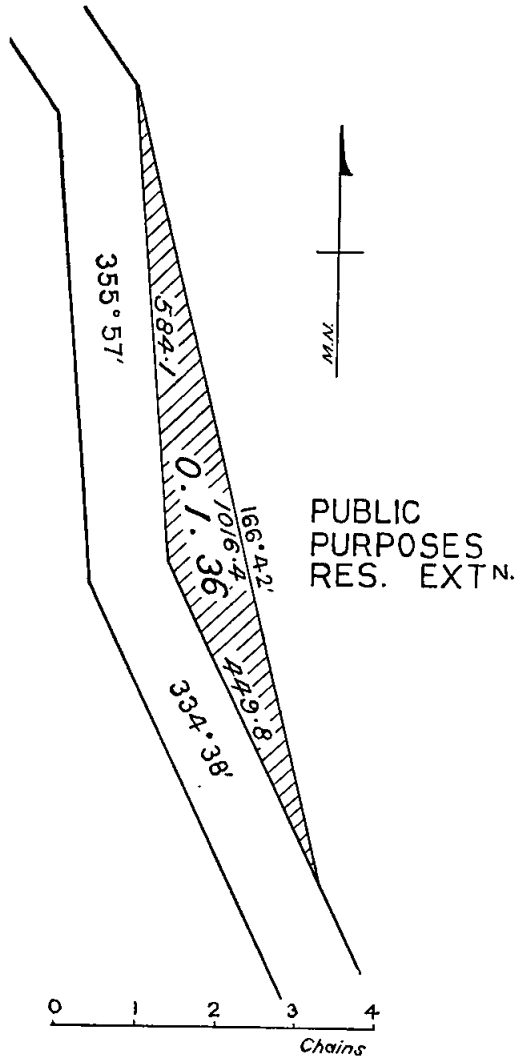
PROPOSED REVOCATIONS OF TEMPORARY RESERVATIONS OF LANDS BY ORDERS IN COUNCIL.

IN pursuance of the provisions of the Land Act 1958, notice is hereby given that it is the intention of the Governor in Council to revoke the temporary reservations of lands by Orders in Council hereunder referred to, viz.:—

The following Notices were published 1° on the 22nd May, 1968, pursuant to Orders of the 14th May, 1968.

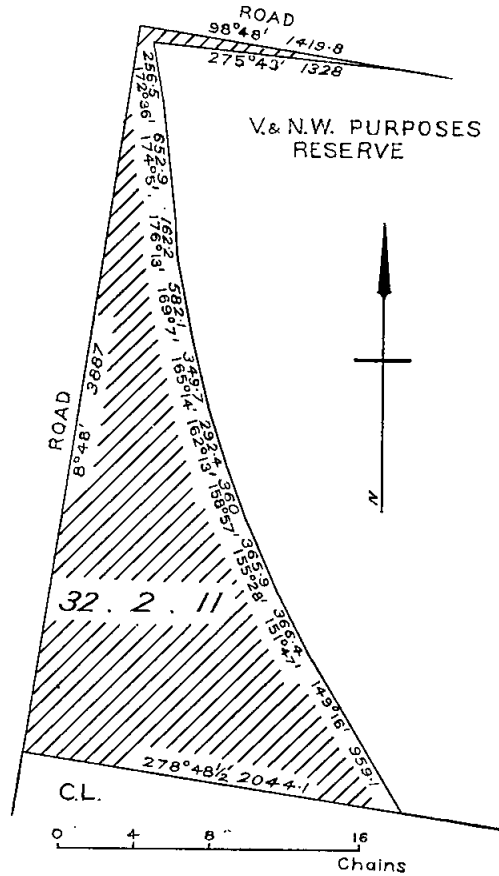
ALLAMBEE EAST.—The temporary reservation by Order in Council of the 13th September, 1950, of 12 acres 3 roods 20 perches of land in the Parish of Allambee East as a site for Timber Reserve is about to be revoked.—(A.177⁽¹⁴⁾) (Rs.6584).

GRACEDALE.—The temporary reservation by Order in Council of the 19th April, 1955, of 340 acres, more or less, of land in the Parish of Gracedale as a site for Public purposes is about to be revoked so far only as the portion containing 1 rood 36 perches, indicated by hatching on plan hereunder, is concerned.—(G.166⁽⁶⁾) (Rs.3939).



W. J. F. McDONALD,
Minister of Lands.

for the purposes of the Vermin and Noxious Weeds Destruction Board is about to be revoked so far only as the portion containing 32 acres 2 roods 11 perches, indicated by hatching on plan hereunder, is concerned.—(F.87⁽⁵⁾) (Rs.8127.)



PROPOSED REVOCATIONS OF TEMPORARY RESERVATIONS OF LANDS BY ORDERS IN COUNCIL.

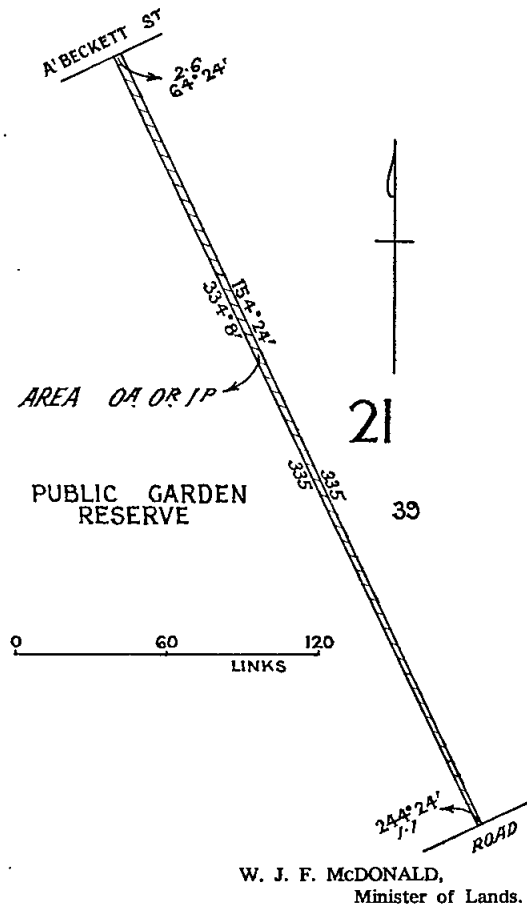
IN pursuance of the provisions of the *Land Act* 1958, notice is hereby given that it is the intention of the Governor in Council to revoke the temporary reservations of lands by Orders in Council hereunder referred to, viz.:—

The following Notices were published 1^o on the 15th May, 1968, pursuant to Orders of the 7th May, 1968.

FRANKSTON.—The temporary reservation, by Order in Council of the 16th April, 1962, of 189 acres 2 roods 38 perches of land in the Parish of Frankston, as a site

LEONGATHA.—The temporary reservation, by Order in Council of the 21st August, 1917, of 2 acres 1 6/10 perches of land in the Township of Leongatha, as a site for a

Public Garden is about to be revoked so far only as the portion containing 1 perch, indicated by hatching on plan hereunder, is concerned.—(L.167(*) (Rs.1677.))



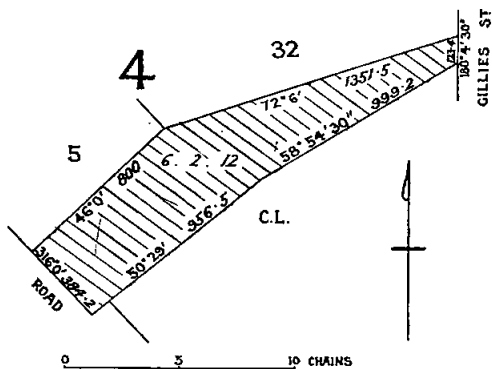
W. J. F. McDONALD,
Minister of Lands.

COMMON ABOUT TO BE DIMINISHED.

IN pursuance of the provisions contained in the *Land Act* 1958, notice is hereby given that it is the intention of the Governor in Council to diminish the common hereinafter mentioned, viz.:—

The following Notice was published 1° on the 22nd May, 1968, pursuant to Order of the 14th May, 1968.

The Ballarat West Town Common, proclaimed as such by the Governor in Council on the 28th January, 1861 (see *Government Gazette*, 6th February, 1861, page 256) is about to be diminished by the excision therefrom of the portion in the Parish of Dowling Forest containing 6 acres 2 roods 12 perches, indicated by hatching on plan hereunder.—(C.91998.)



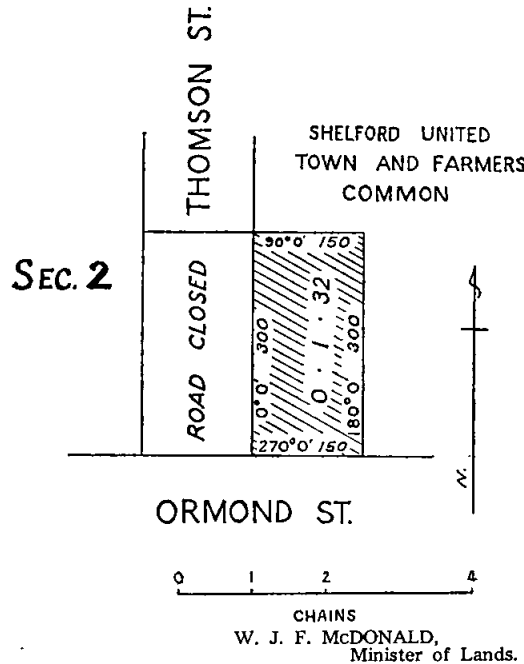
W. J. F. McDONALD,
Minister of Lands.

COMMON ABOUT TO BE DIMINISHED.

IN pursuance of the provisions contained in the *Land Act* 1958, notice is hereby given that it is the intention of the Governor in Council to diminish the common hereinafter mentioned, viz.:—

The following Notice was published 1° on the 29th May, 1968, pursuant to Order of the 21st May, 1968.

The United Town and Farmers Common of Shelford, proclaimed as such on the 6th February, 1865, is about to be diminished by the excision therefrom of the portion in the Township of Shelford, containing 1 rood 32 perches, as indicated by hatching on plan hereunder.—(Rs.2067.)



W. J. F. McDONALD,
Minister of Lands.

REGULATIONS FOR THE CARE, PROTECTION AND MANAGEMENT OF THE STRADBROKE HALL AND RECREATION RESERVE.

WHEREAS by section 218 of the *Land Act* 1958 the Minister of Lands is empowered to make Regulations as to any land which under the provisions of that Act or of any other Act relating to Crown lands has been reserved for any public purpose whatsoever and which has not been conveyed to or vested in trustees: And whereas certain Crown lands in the Parish of Coolungoolun were reserved as a site for the recreation, convenience or amusement of the people: And whereas such lands (hereinafter called "the Reserve") have not been conveyed to or vested in trustees: And whereas it is expedient that Regulations for the care, protection and management of the Reserve and for other purposes connected therewith should be made: Now therefore I, William John Farquhar McDonald, Her Majesty's Minister of Lands in and for the State of Victoria, in pursuance of the powers aforesaid, do hereby make the following Regulations for or with respect to the Reserve:—

The Reserve has been placed under the control of a Committee of Management (hereinafter referred to as the Committee) with power and authority to enforce the following Regulations.

REGULATIONS.

1. The hall shall be open to the public at such times and subject to such terms and conditions and the payment of such fees and charges as the Committee may determine.
2. The remainder of the Reserve shall be open to the public at all times, free of charge, except on such days, not exceeding 26 in any one year, as it, or any portion thereof may be set aside by the Committee for fêtes, entertainments or amusements on any of which occasions admission shall be subject to such conditions as the Committee may determine.
3. No person shall enter or remain in the Reserve or in any portion of the Reserve or in any building thereon who may offend against decency as regards dress, language or conduct, or who may behave in a disorderly unseemly or offensive manner, or create or take part in any disturbance.

4. No person shall interfere with, damage or destroy the vegetation or any buildings in the Reserve, nor throw stones or other missiles, nor light fires except in fireplaces specially provided by the Committee, nor deposit litter or refuse of any kind therein.

5. No person shall bring into the Reserve any cattle, horses, sheep, goats, pigs or other animals nor permit the same to enter, without the permission of the Committee being first obtained, otherwise the same may be impounded by the Committee.

6. No person shall erect any tent, booth or other structure, nor offer any article for sale or hire in the Reserve without the permission of the Committee being first obtained.

7. No person shall use, or cause to be used, any structure, tent, caravan, or any vehicle of any description in the Reserve for camping or living therein.

8. No person shall have use of the Hall or any stand, erection or enclosure in the Reserve without the permission of the Committee being first obtained. Such permission shall not be unreasonably or arbitrarily withheld but shall be subject to such conditions as the Committee may consider reasonable.

9A. Persons renting or hiring the Hall or any stand, erection or enclosure in the Reserve may be required to deposit any sum of money which the Committee may at any time determine by way of guarantee that due care shall be taken of the Hall or any stand, erection or enclosure and the Committee, in its absolute discretion may make good any loss, damage or injury sustained by the Hall, or any stand, erection or enclosure, or anything contained therein, during such renting or hiring, and deduct the cost of making good such loss, damage or injury from the sum of money deposited by way of guarantee and all such persons so renting or hiring shall abide by these Regulations and by any order given by the Committee.

9B. In event of no deposit being lodged by persons or organizations renting or hiring such Hall or any stand, erection or enclosure in the Reserve, any damage to such whilst under such hire to any person or organization shall be paid for by the person or organization concerned.

10. No person shall drive or park a motor car or any other vehicle within the Hall Reserve, except in an area as is set apart for a driveway or parking area, and then under such conditions as may be determined by the Committee.

11. All notices of entertainment and meetings shall be subject to approval by the Committee and posted to a board provided for the purpose.

12. The Committee or its authorized officers may at all times enter the Hall on lawful business.

13. Any person or persons hiring or renting the Hall or having the use of the Hall with the consent of the Committee, must at all times abide by the liquor laws of the State.

Given under my hand at Melbourne on the 27th day of May, 1968.

W. J. F. McDONALD,
Minister of Lands.

Every person who contravenes or fails to comply with these Regulations shall, in accordance with the provisions of section 218 of the *Land Act 1958*, for each offence be liable to a penalty of not more than Fifty dollars, and every person who contravenes or fails to comply with any such Regulations, and who, after he has been warned by any bailiff of Crown lands or by any member of the Police Force, does not desist therefrom may be forthwith apprehended by such bailiff or member of the Police Force and taken before some justice to be dealt with according to law and shall be liable to a penalty of not more than One hundred dollars.

REGULATIONS FOR THE CARE, PROTECTION AND MANAGEMENT OF THE TALLANGATTA FORESHORE WATER AND RECREATION RESERVE.

WHEREAS by section 218 of the *Land Act 1958* the Minister of Lands is empowered to make Regulations as to any land which under the provisions of that Act or of any other Act relating to Crown lands has been reserved for any public purpose whatsoever and which has not been conveyed to or vested in trustees: And whereas certain Crown lands in the Parish of Beethang and described in a notice published in the *Gazette* of the 10th day of January, 1968, were reserved as a site for Water Supply and Public Recreation: And whereas such lands (hereinafter called "the Reserve") have not been conveyed to or vested in trustees: And whereas it is

expedient that Regulations for the care, protection and management of the Reserve and for other purposes connected therewith should be made: Now therefore I, William John Farquhar McDonald, Her Majesty's Minister of Lands in and for the State of Victoria, in pursuance of the powers aforesaid, do hereby make the following Regulations for or with respect to the Reserve:—

The Reserve has been placed under the control of a Committee of Management (hereinafter referred to as the Committee) with power and authority to enforce the following Regulations.

0

REGULATIONS.

1. The Reserve shall be open to the public free of charge, except that it may be closed or portions closed at the discretion of the Committee when a charge for admission may be made by an approved organization subject to the approval of the Committee. Provided that any person desirous of occupying a caravan or tent site in the Reserve shall pay such fees as are fixed for the purpose.

2. No person shall enter or remain in the Reserve who may offend against decency as regards to dress, language or conduct.

3. No person shall climb on any of the buildings, fences or gates in the Reserve or in any manner, deface, damage or interfere with any buildings, fences, gates, structures, fixtures, fittings, equipment, posts, signs, trees, shrubs or flowers in the Reserve.

4. No person shall bring into the Reserve any dog unless led by chain or cord, except in the portion reserved as a Caravan Park area, where dogs are prohibited. All dogs found in the Reserve except as above provided, shall be liable to be impounded.

5. No person shall discharge any firearm or air-gun in the Reserve.

6. No person shall throw or cause to be thrown any stone or other substance or play football, cricket, hockey or any other game with a hard or semi-hard ball on the Reserve, except in portions set apart for the purpose.

7. No person or persons shall ride a horse, bicycle or motor cycle or drive a motor vehicle or any other vehicle within the Reserve recklessly or in a manner which is dangerous to the public, having regard to all the circumstances of the case.

8. No person shall on the Reserve—

(a) Light a fire or burn any material except with the consent of the Committee or in the places set apart for the purpose by the Committee or its duly appointed officer.

(b) Break glass of any kind or leave or deposit any matter or thing injurious to persons.

(c) Deposit or leave any bottles, glass, tin, can, waste paper, garbage, or litter of any kind, except in a receptacle provided for that purpose by the Committee.

9. No person shall enter or remain in the Reserve while in a state of intoxication.

10. No person shall play or perform in any band of music, or deliver or read any public speech, lecture, prayer, sermon or address of any kind, sing any sacred or secular song, enter into any public assemblage on the Reserve, except with the consent of the Committee, in writing, first obtained.

11. No person shall erect any tent, booth or other structure nor offer for sale or hire any article within the Reserve or within any tent, booth, or other structure thereon without the permission of the Committee first obtained.

12. The Committee may set apart a portion of the Reserve as and for the purpose of a caravan park and may fix and collect fees or other charges for entering and use of any such area.

13. The Committee shall have the right to refuse the entry of any caravan or person.

14. The owner or driver of any vehicle shall park such vehicle within the Reserve in such place and manner as directed by the duly appointed officer of the Committee.

15. No person shall park a caravan or camp on or use any portion of the Reserve, except such portion or portions thereof as are specially set apart by the Committee for the purpose and then only in such places as directed by its duly authorized officer.

16. No person shall park a caravan on or use a camping area or any building or convenience appurtenant to a camping area except during the period covered by the permission, of the Committee or its authorized officer, and

then only on the payment of such fees as are fixed by the Committee, and any such permission may be granted subject to conditions deemed reasonable by the Committee.

17. The person to whom permission is issued by the Committee or its authorized officer to use a site in a caravan park area shall be deemed to be the person who parked a caravan pursuant to such permission, and such person shall keep the site thus occupied in a clean, sanitary and tidy condition, and having vacated such site shall collect and place in the receptacle provided for the purpose all refuse, litter or garbage from the same.

18. No person other than a person desirous of holidaying in the Reserve shall bring a caravan therein, nor shall any person sublet a caravan therein, without permission in writing of the Committee of Management being first obtained.

19. No person shall use a caravan within the Reserve for a period of more than twelve weeks at any one time, unless with the special consent, in writing of the Committee.

20. Every person holding or purporting to hold any receipt or permission, issued by the Committee shall, on demand by any member of the Committee or any officer thereof or any member of the Police Force produce such receipt or permission.

21. No person, except workmen employed on the Reserve, shall enter any plots therein which may be enclosed for plantation of young trees, shrubs or grass.

22. Any person committing in any part of the Reserve or in any of the buildings, structures or erections for the time being thereon, any of the following offences shall be guilty of an offence against these Regulations:—

- (a) Crossing or trespassing on any playing ground, during any sports or during practice by any person or member of any sports club, for the time being occupying the Reserve, or any portion thereof, with the consent of the Committee.
- (b) Behaving improperly or riotously.
- (c) Improperly interfering with or interrupting any sports or holiday amusement or any practice thereat.
- (d) Obtaining admission to any part of the Reserve when not entitled to such admission under these Regulations.

23. No person shall remain in the Reserve at any time when directed by any officer or employee of the Committee or by any member of the Police Force to leave the same.

24. Any person committing any breach of these Regulations who refuses to state his name and place of abode to any member of the Committee or to an employee of such Committee or who in the opinion of such member or employees states a false name and place of abode shall be guilty of an offence under these Regulations.

25. No person shall drive any vehicle or animal on roadways in the Reserve at a speed in excess of 10 miles per hour, nor in excess of 5 miles per hour on those portions of the Reserve set aside for "Campers Only".

26. Non-campers shall not enter the camp site or camp roads between the hours from 11 p.m. to 6 a.m.—(Rs.8880.)

Given under my hand at Melbourne on the 27th day of May, 1968.

W. J. F. McDONALD,
Minister of Lands.

Every person who contravenes or fails to comply with these Regulations shall, in accordance with the provisions of section 218 of the *Land Act 1958*, for each offence be liable to a penalty of not more than Fifty dollars, and every person who contravenes or fails to comply with any such Regulations, and who, after he has been warned by any bailiff of Crown lands or by and member of the Police Force, does not desist therefrom may be forthwith apprehended by such Bailiff or member of the Police Force and taken before some justice to be dealt with according to law and shall be liable to a penalty of not more than One hundred dollars.

REGULATIONS FOR THE CARE, PROTECTION AND MANAGEMENT OF THE TRAWALLA WATER SUPPLY AND RECREATION RESERVE.

WHEREAS by section 218 of the *Land Act 1958* the Minister of Lands is empowered to make Regulations as to any land which under the provisions of that Act or of any other Act relating to Crown lands has been reserved for any public purpose whatsoever and which

has not been conveyed to or vested in trustees: And whereas certain Crown lands in the Parish of Trawalla were reserved as a site for Water Supply and Public Recreation: And whereas such lands (hereinafter called "the Reserve") have not been conveyed to or vested in trustees: And whereas it is expedient that Regulations for the care, protection and management of the Reserve and for other purposes connected therewith should be made: Now therefore I, William John Farquhar McDonald Her Majesty's Minister of Lands in and for the State of Victoria, in pursuance of the powers aforesaid, do hereby make the following Regulations for or with respect to the Reserve:—

REGULATIONS.

1. In these Regulations the expression "The Committee" shall mean the duly appointed Committee of Management of the Reserve.

2. The Reserve shall be open to the public free of charge 24 hours of the day, excepting that it may be closed for periods not exceeding 52 days in any one year, at the discretion of the Committee, when a charge for the admission may be made by an approved organization subject to the approval of the Committee.

3. No person shall—

- (a) enter or remain in the Reserve who may offend against decency as regards dress, language, or conduct, or who may behave in a disorderly or offensive manner, or create or take part in any disturbance;
- (b) enter or remain in the Reserve whilst in a state of intoxication;
- (c) bring any intoxicating liquor on the Reserve without the consent of the Committee first obtained;
- (d) exercise or train any horse or pony on the Reserve, or any part thereof, without the consent of the Committee first obtained.

4. No person shall climb or jump over the gates or fences in or around the Reserve, stick bills or posters thereon, or cut names on or in any way damage, mark, or injure any of the buildings, gates, fences, seats, or trees in the Reserve, nor leave or deposit any glass, paper, or rubbish, nor roll or throw stones or any missiles of any kind therein, nor remove any sand or soil from the reserve.

5. No person shall remove, deface, or displace any board, plate or fitting, written or printed notice for exhibition of any Regulations, or notice fixed or set up by the Committee of Management in the Reserve.

6. No person shall light a fire in the Reserve except at such places as set apart for the purpose by the Committee.

7. No person shall play, practise, or engage in any game, sport, or entertainment in the Reserve at any time without the consent in writing, of the Committee of Management having been first obtained and then only subject to such conditions as such Committee deems reasonable and consistent with the Regulations.

8. The Committee of Management may set apart a portion of the Reserve as and for the purposes of a children's playground.

9. No person above the age of fourteen years shall enter on or play on swings or other appliances erected on any children's playground, but parents and other attendants shall be at liberty to enter any such playground to watch the children who are in their charge.

10. The Committee shall have power to let any portion of the Reserve to any club, association or person for the purpose of holding fêtes, carnivals, entertainments, musical performances, shows or sports, or for athletic training, or other physical recreation, subject to payment of such fees, and on such terms and conditions as it may deem reasonable and consistent with these Regulations; and to authorize any club, association or person to make a charge for admission thereto as hereinafter provided.

11. No assemblies for the purpose of public worship, preaching, or public speaking of any kind or meetings of a like character shall take place on the Reserve without the permission, in writing, of the Committee of Management first obtained.

12. No person shall bring into or have in his possession or discharge in the Reserve any rifle or firearm of like nature or sporting gun or air gun except with the consent, in writing, of the Committee of Management first obtained.

13. No person shall permit or suffer any cattle, horses, sheep, goats or other animals belonging to him or under his control or care to be at large in the Reserve, or to graze or wander over or upon the same without permission in writing, and the payment of such fees as may be fixed by the said Committee of Management.

14. No person, except workmen employed in the Reserve, shall enter plots therein which may be enclosed for plantations of young trees or shrubs, nor shall any person, without lawful excuse, enter any area enclosed for a special purpose.

15. No person shall drive any motor car or other vehicle of any kind, or ride any bicycle, motor cycle, or horse in the Reserve, except on a road or parking area made for the purpose, and then only as near as practicable to the left-hand side of such road.

16. No person shall drive any motor car or other vehicle of any kind, or ride any bicycle, motor cycle or horse within the Reserve in any parking area or along any road thereon recklessly, or at a speed or in a manner which is dangerous to the public having regard to all circumstances of the case, including the nature, condition and use of the road or parking area of the Reserve, and to the amount of traffic which actually is at the time or which might reasonably be expected to be on such road or parking area, in the Reserve.

17. No person shall erect any bathing box, boathouse, shed or any other buildings, structure, erection or booth on any site on the Reserve without permission in writing of the Committee of Management being first obtained and such permission may be granted subject to such terms fees and conditions as may be deemed reasonable and advisable by the Committee of Management consistent with these Regulations, but no person shall use or cause to be used any such bathing box, boathouse, shed, or other building, structure, erection or booth for residential purposes.

18. The Committee of Management shall not be responsible for any accident arising from the use of any appliance or property of such Committee nor from any cause whatsoever arising within the Reserve.

19. Every person or club using the facilities or any kiosk, building, or conveniences provided or erected on the Reserve may be charged such fees and rents for the use thereof as the Committee of Management may determine from time to time, provided always that the moneys received in such fees and rents shall be expended on the maintenance and improvement of the Reserve.

20. Persons renting or hiring any stand, buildings, erection or enclosure on the occasion of any fêtes, sports or holiday amusements may be required to deposit any sum of money not exceeding Fifty dollars (\$50) which the Committee of Management may at any time determine by way of guarantee that due care shall be taken of such stand, building, erection or enclosure and such Committee at its absolute discretion may make good any damage or injury sustained by such stand, building, erection or anything contained therein during such occupancy or hiring, and deduct the cost of making good such loss or damage from the sum of money deposited by way of guarantee, and all persons so renting or hiring shall abide by these Regulations and by any order given by the Committee of Management.

21. No person shall take into the Reserve nor park therein any caravan or trailer without permission, in writing, of the Committee of Management being first obtained and then only within any specified area set aside by the Committee of Management for such purpose in the Reserve.

22. No person shall spit or expectorate on the paths or on any structure or erection in the Reserve.

23. No person shall park any vehicle in the Reserve except in such portion or portions thereof as are determined by the Committee of Management and such Committee may by notice or notices fixed or set up in the Reserve define such portion or portions.

The Reserve has been placed under the control of a Committee of Management with power and authority to enforce foregoing Regulations.—(Rs.225.)

Given under my hand at Melbourne on the 27th day of May, 1968.

W. J. F. McDONALD,
Minister of Lands.

Every person who contravenes or fails to comply with these Regulations shall, in accordance with the provisions of section 218 of the *Land Act 1958*, for each offence be liable to a penalty of not more than Fifty dollars, and every person who contravenes or fails to comply with any such Regulations, and who, after he has been warned by any bailiff of Crown lands or by any member of the Police Force, does not desist therefrom may be forthwith apprehended by such Bailiff or member of the Police Force and taken before some justice to be dealt with according to law and shall be liable to a penalty of not more than One Hundred Dollars.

PUBLIC SERVICE NOTICES

No. 4.

Public Service Act 1958, Section 50.

REGULATIONS.—PART IV.—SALARIES AND INCREMENTS.

THE Public Service Board, in pursuance of the powers conferred by the *Public Service Act 1958*, hereby amends its Regulations as shown below:—

SIXTH SCHEDULE.

TEMPORARY EMPLOYEES.

Designations of Positions and Rates of Salaries.

Department and Designation of Position.	Yearly Rate of Salary.		Increments (Annual).
	Minimum.	Maximum.	
PREMIER'S DEPARTMENT.	\$	\$	
SOIL CONSERVATION AUTHORITY.			
Delete— Works Assistant	2,534	2,838	£
Add— Works Assistant	2,686	2,838	£
£ See Regulation 97 (2).			

F. E. CAHILL, Chairman.

V. P. SCULLY, Secretary.

Office of the Public Service Board,
Melbourne, 14th May, 1968.

No. 5.

PUBLIC SERVICE ACT 1958.

THE Public Service Board, in pursuance of the powers conferred by the *Public Service Act 1958*, hereby amends the Public Service (Public Service Board) Regulations as follows:—

PART III.—PROMOTIONS AND TRANSFERS.

DIVISION II.—RELATIVE SENIORITY.

REGULATION 60.

After clause (ii) of sub-regulation (3) the following proviso is inserted—

“Provided that in the Professional Division of the Department of Agriculture, relative seniority shall be determined for positions—

(a) in Classes “SO-1”, “SO-2” and “SO-4”—
by length of service in one, two or all of such classes.

(b) of Lecturer, Classes “OP-13”, “OP-17” and “OP-20”—
by length of service in one, two or all of such classes.”

F. E. CAHILL, Chairman.

V. P. SCULLY, Secretary.

Office of the Public Service Board,
Melbourne, 10th May, 1968.

PUBLIC SERVICE OF PAPUA AND NEW GUINEA.

TEACHER EDUCATION.

Principal, Teachers' College.

Applicants must have a degree with post-graduate qualifications in education, but most importantly, we're looking for people who will commit themselves with enthusiasm and an open mind to developing a tertiary institution.

Salary is \$8,712 per annum for a single man, and \$8,284 per annum for a single woman.

Lecturer and Senior Lecturer, Teacher Education.

There are vacancies in many areas of primary and secondary teacher education for lecturers. If you have a degree or diploma and can lecture with authority and imagination in specialties like Maths-Science, English, Expressive Arts or Education and Education Psychology, check what we can offer.

Salary is from \$5,752 to \$6,852 per annum for a single male and \$5,324 to \$6,424 per annum for a single female, depending on qualifications and experience.

SECONDARY EDUCATION.

Education Officer.

For someone with at least a Trained Teacher's Certificate and a history of initiative and bright ideas, we can offer the kind of working atmosphere that will give your ingenuity and training some real exercise.

Salary is \$3,252 per annum to \$6,852 per annum for a single male, and \$2,824 to \$6,424 per annum for a single female, depending on qualifications and experience.

PRIMARY EDUCATION.

Education Officer.

You might not have a classroom with closed circuit TV or a school with its own swimming pool but you will have exhilarating professional freedom. In New Guinea, if a teacher sees a blind spot in a curriculum then he figures out how to remove it and puts his ideas into immediate action—no red tape. If you get a lot of workable hunches, you'll find that we let you play them. You'll need a Trained Teacher's Certificate, of course.

Salary is the same as for Secondary Education teachers.

TECHNICAL EDUCATION.

Education Officer.

This is a field in which men and women with skill, patience and a genuine interest in the lives of the Papuan and New Guinean people can put their imagination to the test. If you think you can make the transition, adapt your lessons and yourself to the demands of a new and exciting environment, then we'd like to see you. You will need a Trained Technical Teacher's Certificate or a Trade Instructor's Certificate plus a Victorian Leaving Certificate or equivalent.

Salary is the same as for Secondary Education teachers.

Instructor.

What we really want are qualified tradesmen who are deeply involved in their trade and have the knack of being able to pass on their knowledge to others. They will be instructing young Papuans and New Guineans in trade practice and theory in a variety of trades like Diesel, Engineering, Woodwork, Food, and so on.

Salary depends on qualifications and experience, but is within the range \$3,752—\$5,502 per annum for a single man, and \$3,324—\$5,074 per annum for a single woman, including allowances.

ADMINISTRATIVE COLLEGE.

The Administrative College of Papua and New Guinea is operated by the Public Service Commissioner with the aim of equipping Papuans and New Guineans for higher administrative positions.

Lecturer, External Studies.

A recently created position designed to take charge of the arrangements for external studies of students of the College and of other tertiary institutions. The right person for the job will be an enthusiast in his field, a good manager and academically well qualified. He should have a degree at honours level.

Salary will be about \$5,900—\$7,800 per annum for a single male, and \$5,475—\$7,375 per annum for a single female, depending on qualifications and experience.

O.I.C., Language Laboratory.

A new field, demanding people with a new approach to the business of learning English. Applicants must have a degree with English major, a Trained Teacher's Certificate or equivalent and secondary teaching experience.

Salary is \$5,547—\$5,846 per annum for a single man, and \$5,119—\$5,418 per annum for a single female, including allowances.

Tutor, English.

In a country with over 700 different languages, the development of a single major tongue is of great importance. Tutors in English at the Administrative College must have a degree with English major, a Trained Teacher's Certificate or equivalent and some secondary English teaching experience.

Salary is the same as for O.I.C. Language Laboratory.

Attractive Conditions Include—

- * Contract engagement.
- * Assistance with leave fares to Australia or overseas.
- * Provident fund scheme.
- * Currently less than half Australian income tax.
- * Married men receive an additional \$360 per annum.

- * Other generous allowances.
- * State Education Departments have agreed to consider the secondment of a limited number of teachers who are not under bond.

Further information and application forms are available from the Department of External Territories—

Hobart-place, Canberra, A.C.T., 2601: phone 4 0477
46 Market-street, Sydney, N.S.W., 2000: phone 29 5151
188 Queen-street, Melbourne, Vic., 3000: phone 67 6159
145 Eagle-street, Brisbane, Qld., 4000: phone 33 7575

Applications must reach Canberra by 19th June, and should refer to advertisement No. 437A.

By order of the Secretary,

DEPARTMENT OF EXTERNAL TERRITORIES,
CANBERRA, A.C.T.

TENDERS**PUBLIC WORKS DEPARTMENT**

TENDERS will be received at Public Works Department, Treasury-place, Melbourne, until **TWO** p.m. on dates shown and for purposes mentioned hereunder.

Particulars and tender forms available at Contracts Office, Room 7, Building Division, Parliament-place and at places indicated in brackets hereunder.

Abbreviations in brackets mean:—W.O.—Inspector of Works Office; P.S.—Police Station; C.S.—Consolidated School; H.E.S.—Higher Elementary School; H.S.—High School; S.S.—State School; T.S.—Technical School.

Tenders to be submitted on the Department's printed Tender Form and will not be received by telephone. All tenders must be on a "Firm Tender" basis. The lowest or any tender will not necessarily be accepted.

Address tenders to the Minister of Public Works, and endorse the envelope containing the tender "Tender for , closing Tuesday,

Hand delivered tenders to be placed in the Tender Box of the Public Works Department, located on the wall of the centre entrance foyer, Ground Floor, New Treasury Building, Treasury-place, Melbourne.

No preliminary deposit is required with any tender, but a successful tenderer will be required to pay a deposit for any accepted tender of \$4,000 or over.

Tuesday, 4th June, 1968.

Building, Electrical and Mechanical Works.

Balmoral.—Erection of combined kitchen and dining room, High School. (Re-advertised.) (W.O., Hamilton.)
Barfold.—Conversion of septic closets to wet septic tank, S.S. 3424. (W.O., Kyneton.)

Braybrook.—Modifications to heating system, S.S. 1102.
Brighton.—Construction of Assembly Hall, Technical School.

Brighton.—Electrical installation, Technical School.
Brighton.—Mechanical services, Technical School.
Brunswick.—Renewal of roof and sanitary fittings, Technical School.

Burnley Gardens.—Construction of an Incubator Building, Agriculture Department.

Camberwell.—Renovations, Court House and Police Station and Residence.

Carlton.—Mechanical services, St. Nicholas Hospital.
Coburg East.—Renewal of water service and sanitary fittings, S.S. 4260.

Cocoroc.—New toilet block, S.S. 3230.
Coolaroo South.—Erection of chain wire fencing, S.S. 4952.

Eskdale.—Renovations, S.S. 2318. (W.O., Wangaratta.)
Keon Park.—Renovations, S.S. 4739.
Keon Park.—Renovations, Technical School.

Mentone.—Additional class-rooms and toilet block, &c., Girls' High School.

Mentone.—Electrical installation, Girls' High School.
Mentone.—Mechanical services, Girls' High School.

Purrumbete South.—Renovations, Residence, S.S. 1822. (W.O., Camperdown.)
Shepparton.—Additions and alterations, Residence, 6 St. Andrews-road, Ambermere Hospital. (Re-advertised.) (W.O., Shepparton.)

Southmoor.—Erection of additional class-rooms, &c., S.S. 4910.

Southmoor.—Electrical installation, S.S. 4910.
Southmoor.—Plenum heating, S.S. 4910.

Strathmerton.—Renovations, &c., Residence, S.S. 2790. (W.O., Shepparton.)

Tuesday, 18th June, 1968.

Sunbury.—Re-bricking of two steam boilers, Mental Hospital. (Amended Specification.)

St. Albans East.—Connexion to sewerage, S.S. 4741.
St. Arnaud.—Renovations, S.S. 1646. (W.O., Maryborough.)

Toolamba.—Renovations, &c., Residence, S.S. 1455. (W.O., Shepparton.) (Amended Specification.)

Furniture and Furnishings.

Parkville.—Supply and fix curtains, "Turana".
Parkville.—Supply and lay sheet flooring, "Turana".
Traralgon.—Supply and fix curtains and bedspreads, Hobson Park Hospital. (W.O., Traralgon.)

Site Works.

Alamein.—Asphalt repairs, S.S. 4649.
Caulfield North.—Asphalt repairs, Central School, 3820.
Malvern.—Asphalt repairs, S.S. 1604.
North Melbourne.—Asphalt, concrete and drainage works, &c., Melbourne School of Printing and Graphic Arts.

Nunawading.—Concrete and drainage works, "Winlaton", Girls' Youth Training Centre.

Shelley.—Earthworks, drainage and concrete and gravel pavements, S.S. 4538. (W.O., Wangaratta; P.S., Tallangatta.)

Miscellaneous.

Mont Park.—Supply and installation of P.A.X. Unit, Janeffeld Training Centre.

Yallourn.—Supply and delivery of a variable compression engine test rig, Technical College.

Wednesday, 12th June, 1968.

Building, Electrical and Mechanical Works.

Ballarat.—Extension of heating system, Mental Hospital. (W.O., Ballarat.)

Benalla.—Mechanical services, High School. (W.O., Benalla, Bendigo and Wangaratta.) (Re-advertised.)

Castlemaine.—Installation of sound system, Technical College. (W.O., Bendigo, Kyneton and Maryborough; T.C., Castlemaine.)

Keilor.—Renovations, S.S. 1578. (Amended Specification.)

Mont Park.—Modifications to C and R Wards, Plenty Mental Hospital. (Bills of Quantities Available.)

Mont Park.—Electrical installation, Plenty Mental Hospital.

Mont Park.—Mechanical services, Plenty Mental Hospital.

Nhill.—Erection of brick veneer Police Station and Residence. (W.O., Horsham; P.S., Nhill.)

Nhill.—Electrical installation, Police Station and Residence. (W.O., Horsham; P.S., Nhill.)

Sydenham.—Renovations, S.S. 3559.

St. Albans.—Renovations, S.S. 2969.

Walpeup.—Supply and erection of glasshouse, Research Station. (W.O., Mildura.)

Walpeup.—Mechanical services, Research Station. (W.O., Mildura.)

Furniture and Furnishings.

Shepparton.—Supply of furniture, Technical School.

Site Works.

Armata.—Asphalt, concrete and drainage works, &c., S.S. 4965.

Greenwood.—Paving and drainage works, S.S. 4944.

Toolangi.—Clearing, grading, &c., Potato Research Station. (Potato Research Station, Toolangi.) (Re-advertised.)

Miscellaneous.

Buxton.—Supply of timber, &c., Youth Camp.

Coburg.—Maintenance cleaning for the period 1st July, 1968, to 31st May, 1971, Chest Clinic, 93 Bell-street.

Collingwood.—Maintenance cleaning for the period 1st July, 1968, to 31st May, 1971, Court House and Police Station.

Melbourne.—Maintenance cleaning for the period 1st July, 1968, to 31st May, 1971, Publications Branch, 19-25 Windsor-place.

Melbourne.—Maintenance cleaning for the period 1st July, 1968, to 31st May, 1971, Public Offices, 61 Spring-street.

South Yarra.—Maintenance cleaning for the period 1st July, 1968, to 31st May, 1971, School Medical Services Centre, 19 Park-street.

Building, Electrical and Mechanical Works.

Ararat.—Heating of Occupational Therapy Unit, Mental Hospital. (W.O., Ararat.)

Harrisfield.—Erection of eight additional class-rooms, &c., S.S. 4730.

Harrisfield.—Electrical installation, S.S. 4730.

Harrisfield.—Plenum heating, S.S. 4730.

Heidelberg.—Completion of Arthur Rylah Research Institute, Fisheries & Wildlife Branch. (Specified Bills of Quantities Available.)

Heidelberg.—Electrical installation, Arthur Rylah Research Institute, Fisheries & Wildlife Branch. (Amended Specification.)

Heidelberg.—Supply and installation of fire alarm system, Arthur Rylah Research Institute, Fisheries & Wildlife Branch.

Heidelberg.—Supply and installation of 90 line P.A.B.X. telephone system, Arthur Rylah Research Institute, Fisheries & Wildlife Branch.

Kananook.—Connexion to sewerage system, S.S. 4783.

Laverton.—Electrical installation, High School.

Laverton.—Mechanical services, High School.

Newport West.—Roof repairs, S.S. 4665.

Parkville.—New Science Centre, Secondary Teachers' College. (Specified Bills of Quantities Available.)

Royal Park.—Supply and installation of insulated flues for two steam boilers, Mental Hospital.

Rutherglen.—Water pumping installation, Research Station. (W.O., Wangaratta.)

Seaford.—Electrical installation, High School.

Seaford.—Mechanical services, High School.

Syndal.—Electrical installation, High School.

Syndal.—Mechanical services, High School.

Various.—Erection of Stage 1 C.800 High Schools, Seaford, Syndal and Laverton. (W.O., Geelong.) (Specified Bills of Quantities Available.)

Williamstown.—Renovations, Girls' Secondary School.

Williamstown.—Completion of extensions, High School. (W.O., Geelong.) (Bills of Quantities Available.)

Furniture and Furnishings.

Royal Park.—Supply and lay vinyl flooring, Psychiatric Hospital.

Site Works.

Ararat.—Replacement of cast iron mains with asbestos-cement pipe, &c., Mental Hospital. (W.O., Ararat.)

Chelsea.—Asphalt, concrete and drainage works, S.S. 3729.

Valkstone.—Asphalt, concrete and drainage works, S.S. 4778.

Various.—Asphalt, concrete and drainage works, S.S. 2948, Auburn; S.S. 4715, Blackburn North; Glendonald School for Deaf Children 4683, Kew; S.S. 4816, Kerrimuir and S.S. 1075, Kew.

Various.—Repairs to asphalt pavements, S.S. 2744, Orbost; S.S. 4767, Orbost North and S.S. 3920, Cann River. (W.O., Bairnsdale and Orbost.)

Miscellaneous.

Various.—Cleaning chimney flues for the period 1st July, 1968, to 30th June, 1969, Government Buildings, Melbourne and Suburbs.

M. V. PORTER,
Minister of Public Works.

Public Works Department,
Melbourne, 3002, 27th May, 1968.

TENDERS FOR THE SERVICE, 1968-69.**PROVISIONS—MEAT.**

TENDERS will be received until Eleven o'clock a.m. on Friday, 14th June, 1968, from persons willing to furnish the under-mentioned supplies, in such quantities as may be ordered by the Victorian Government—delivery to be made at the under-mentioned places—during the three months commencing on 1st August, 1968.

In all cases the total cost of each item must be extended in the columns provided.

The places for which tenders will be received and the amount of the security required for the due fulfilment of each contract, are as follows:—

Schedule No.	Place	Security.
1.	Melbourne District—	\$
	Meat—Kew Mental Hospital	40
	„ Children's Cottages; Kew	30

	Security \$
Meat—Pentridge Penal Establishment, Coburg, and "Fairlea" Female Prison, Fairfield ..	70
" " "Turana" Youth Training Centre, Royal Park; and Travancore Developmental Centre, Flemington ..	16
" " "Winlaton" Girls' Training Centre, Nunawading, and "Allambie" Reception Centre, 70 Elgar-road, Burwood ..	10
" " Psychiatric Hospital, Royal Park ..	20
Schedule No. 2.—Mont Park, Bundoora, Larundel, Janefield, Gresswell, and Pleasant View, Wood-street, Preston—	
Meat—Mont Park	70
" Preston	10
" Gresswell	30
Schedule No. 3.—S.S. Rip and Dredges—	
Meat	10
Schedule No. 4.—Teachers' College and Hostels at Grattan-street, 93 Drummond-street, Carlton; 470, 481 and 572 St. Kilda-road, Melbourne; 19 Queen's-road, Melbourne; 152 Toorak-road west, South Yarra; Frank Tate House, 373 Dandenong-road, Armadale; "Redcourt", 6, "Larnook", 13 and No. 10A Orrong-road, Armadale; 11 Patterson-street, Hawthorn; 174 Punt-road, Prahran; 221 Burwood-road, Burwood; John Cannon House, 32 Belmont-avenue, Kew; 23 Moule-avenue, Brighton; and Hastings-road, Frankston; and Police Hospital, St. Kilda-road, Melbourne; Mental Hygiene Clinic, 321 Glenferrie-road, Malvern, St. Nicholas Hospital—	
Meat	30
Schedule No. 5.—Heatherton Sanatorium, Cheltenham—	
Meat	10
Schedule No. 6.—Ararat District—	
Meat	60
Schedule No. 7.—Ballarat District—	
Meat—Mental Hospital	70
" Teachers' Hostels	10
Schedule No. 8.—Beechworth District—	
Meat	60
Schedule No. 9.—Bendigo District—	
Meat—Gaal	10
" Teachers' Hostels	10
" Sandhurst Boys' Centre, Mental Hygiene	10
Schedule No. 10.—Castlemaine District—	
Meat	10
Schedule No. 11.—School of Forestry, Creswick—	
Meat	6
Schedule No. 13.—McLeod Settlement, French Island—	
Meat	10
Schedule No. 14.—Geelong District—	
Meat—Gaal	10
" Teachers' Hostels	10
Schedule No. 15.—Coorimungle Prison Camp, Heytesbury Forest—	
Meat	8
Schedule No. 17.—Langi Kal Kal Training Centre—	
Meat	10
Schedule No. 20.—Sale Gaol—	
Meat	6
Schedule No. 21.—Pleasant Creek Special School, Stawell—	
Meat	6
Schedule No. 22.—Sunbury District—	
Meat	80
Schedule No. 23.—Warrnambool District—	
Meat	30
Schedule No. 24.—Hobson Park Hospital, Traralgon—	
Meat	10

	Security \$
Schedule No. 25.—Morwell River Reforestation Prison—	
Meat	10
Schedule No. 26.—State Research Farm, Werribee—	
Meat	10
Schedule No. 27.—"Hillside" Boys' Home, Wheelers Hill—	
Meat	6
Schedule No. 28.—Malmsbury Youth Training Centre—	
Meat	6
Schedule No. 29.—Won Wron Reforestation Prison—	
Meat	10

Printed forms of tender and the conditions of contract may, in all cases, be obtained from the Secretary to the Tender Board, 2nd Floor, South Building, New State Public Offices, Treasury-place, Melbourne, 3002, by whom also any information or explanation will be afforded to persons tendering.

Security will be acquired either in Commonwealth Treasury Bonds, or approved bank guarantee, fixed deposit receipt, Savings Bank deposit book, or non-negotiable cheque in favour of the Secretary to the Tender Board, as the tenderer may elect.

The security must be completed and the contract signed within five days of acceptance of the tender, failing which the service may be again advertised, or another tender accepted.

The lowest or any tender will not necessarily be accepted.

In the event of tenderers withdrawing or attempting to withdraw their tenders before notification of acceptance of same, or failing to take up their accepted tenders within the prescribed period after notification of acceptance they may be disqualified from tendering or holding any future contracts for Government supplies for a period of twelve months, such disqualification to date from the notification of acceptance of tender. It is also stipulated that, if a tenderer be a member of a firm and such firm be interested in the contract, the tender shall be in the name of the firm and not in that of the individual and that, for a breach of this condition, the tender will be declared informal.

Tenders enclosed in a separate envelope, and having the words "Tender for at" (as the case may be) written thereon, must be deposited in the Tender Box at the Tender Board Offices, 2nd Floor, South Building, New State Public Offices, Treasury-place, Melbourne, 3002, or, if sent by post, postage must be prepaid, and the tenders addressed to the Chairman of the Tender Board, Tender Board Offices, 2nd Floor, South Building, New State Public Offices, Treasury-place, Melbourne, 3002, which office they must reach not later than by first post on the date of closing of tenders.

CONDITIONS OF CONTRACT.

The conditions of contract are those published in the Victoria Government Gazette, No. 22, dated 8th March, 1967, pages 816 to 818.

H. E. BOLTE,
Treasurer.

The Treasury,
Melbourne, 27th May, 1968.

PRIVATE ADVERTISEMENTS

Water Acts.

PROPOSED WOORI YALLOCK-LAUNCHING PLACE WATERWORKS TRUST.

NOTICE is hereby given that the Upper Yarra Shire Council has made application to the Honorable the Minister of Water Supply for the constitution of a Waterworks District at Woori Yallock-Launching Place and for the proclamation of a Waterworks District at Woori Yallock-Launching Place and the construction, maintenance and continuance of Water Supply Works within that District under the provisions of the Water Acts.

A general plan and description of the proposed works have been submitted with the application, and copies of same may be seen at the Shire Office, at Yarra Junction.

Dated at Yarra Junction the 8th day of May, 1968.

2691 J. N. EDDY, Shire Secretary.

JEPARIT SEWERAGE AUTHORITY.

THE Authority hereby gives notice that it has lodged with the Minister of Water Supply, a general plan and description of the site of a proposed rising main and treatment works, being proposed sewerage works outside the Jeparit Sewerage District and applied to him to submit these to the Governor in Council for his sanction to the construction, maintenance and continuance of the proposed sewerage works.

Plans of the proposed works may be inspected at the office of the Authority at Jeparit during normal office hours.

2897

R. T. LIVINGSTON, Secretary.

MANSFIELD SEWERAGE AUTHORITY.

BY-LAW No. 1.

NOTICE is hereby given that a By-law styled By-law No. 1 was made by the Mansfield Sewerage Authority on 11th January, 1968 and confirmed on 8th February, 1968.

The By-law provides for—

- Part 1—Title and Definitions
- Part 2—General Regulations
- Part 3—General Regulations
- Part 4—Drainage
- Part 5—Pipe Capacities
- Part 6—Plumbing

The By-law was approved by the Governor in Council on 23rd April, 1968.

A copy of the By-law is open for inspection free of charge during office hours at the office of the Authority.

2888

J. B. CAMPBELL, Secretary.

MOOROPNA SEWERAGE AUTHORITY

GENERAL NOTICE.

THE above-mentioned Sewerage Authority having made provision for carrying off the sewage from each and every property which or any part of which is within the sewerage area hereinafter described, doth hereby declare that on and after the 14th day of June, 1968, each and every property which or any part of which is within the said sewerage area shall be deemed to be a seweraged property within the meaning of the *Sewerage Districts Act 1958*.

The boundaries of the sewerage area hereinbefore referred to are:—

Sewered Area No. 8.

Commencing at a point being the south-western corner of lodged plan of sub-division L.P.44509 in McFarlanes-lane; thence following from this point generally northerly, westerly, northerly, easterly, southerly, westerly, southerly, along the boundaries of lodged plan of sub-division L.P.44509 to its south-eastern corner in McFarlanes-lane; thence westerly along the northern boundary of McFarlanes-lane returning to the point of commencement at the south-western corner of L.P.44509.

2884

P. J. TREACY, Chairman.
F. J. COOPER, Secretary.

SEYMOUR SEWERAGE AUTHORITY.

SEWERAGE RETICULATION—STAGES NOS. 3 AND 4.

THE Seymour Sewerage Authority will proceed with the construction of sewerage reticulation works for Stages Nos. 3 and 4 of the sewerage reticulation of the Seymour Sewerage District.

The area of Stage No. 3 is generally bounded by:— From north-west corner of Bolton-street, north to Goulburn River, north along east bank of river to Whitehead's Creek, east along south bank of Whitehead's Creek to Callen-street, south along Callen-street to Gloster-street, a line generally west along Gloster-street to south-west corner of Bolton-street.

The area of Stage No. 4 is generally bounded by:— From Junction of Tierney-street and south bank of Goulburn River, east along river bank to east side of Robert-street, south along Robert-street to Emily-street, west along Emily-street to No. 35 then south to north-west corner of Lesley and Alexander streets, then west along Lesley-street to Tierney-street, then generally north along Tierney-street to junction with Goulburn River.

2898

F. TRAINOR, Secretary.

DROUIN SEWERAGE AUTHORITY.

BY-LAW No. 1.

NOTICE is hereby given that a By-law styled By-law No. 1 was made by the Drouin Sewerage Authority on 9th November 1967 and confirmed on 8th February, 1968.

The By-law provides for—

- Part 1—Title and Definitions
- Part 2—General Regulations
- Part 3—General Regulations
- Part 4—Drainage
- Part 5—Pipe Capacities
- Part 6—Plumbing.

The By-law was approved by the Governor-in-Council on 23rd April, 1968.

A copy of the By-law is open for inspection free of charge during office hours at the office of the Authority.

2969

E. J. AUSTIN, Secretary.

HAMILTON SEWERAGE AUTHORITY.

GENERAL NOTICE.

THE above-mentioned Sewerage Authority having made provision for carrying off the sewage from each and every property which, or any part of which, is within Sewerage Area No. 29, hereinafter described, doth hereby declare that on and after the 21st day of June, 1968, each and every property which, or part of which, is within the said sewerage area shall be deemed to be a seweraged property within the meaning of the *Sewerage Districts Act 1958*.

The boundaries of the Sewerage Area No. 29 hereinbefore referred to is:—

Commencing at a point on the western end of Sewerage Area 14, this point also being on the southern building line of Kenny-street; thence north-westerly, northerly, easterly and northerly along the western boundary of Area 14 to a point on the eastern building line of Walls-crescent, opposite the northern boundary extension to lot 50 on plan of subdivision No. 33854; thence westerly along the northern boundaries of lots 50, 41, 38, 37, 36, 35, 31 and 30 on the said plan of subdivision to the north-western corner of lot 30; thence southerly along the western boundaries of lots 30 and 29 and extended to the southern building line of Kenny-street; thence easterly along the southern building line of Kenny-street to the point of commencement.

2970

W. T. KEANE, Chairman.
W. R. WALTER, Member.
H. F. DONALD, Secretary.

BEECHWORTH SEWERAGE AUTHORITY.

BY-LAW No. 1.

NOTICE is hereby given that a By-law styled By-law No. 1 was made by the Beechworth Sewerage Authority on 1st December, 1967 and confirmed on 2nd February, 1968.

The By-law provides for—

- Part 1—Title and Definitions
- Part 2—General Regulations
- Part 3—General Regulations
- Part 4—Drainage
- Part 5—Pipe Capacities
- Part 6—Plumbing.

The By-law was approved by the Governor in Council on 7th May, 1968.

A copy of the By-law is open for inspection free of charge during office hours at the office of the Authority.

2912

G. T. GRAY, Secretary.

DONALD SEWERAGE AUTHORITY.

SEWERAGE DISTRICTS ACT—SECTION 111.

Compulsory Acquisition of Lands.

NOTICE is hereby given, that the Donald Sewerage Authority, in pursuance of the powers conferred under Order in Council made on the 9th April, 1968, and published in the *Government Gazette*, 10th April, 1968, now proposes to compulsorily acquire the lands described for the purposes stated.—

Portion II. Site of rising main and easement—

Commencing at a point on the southern boundary of Crown allotment 1, section VIII.A., Parish of Witchipool, County of Borung, being distant 3,539.8 links easterly from the eastern boundary of a Government road; thence through the said Crown allotment 1 by lines bearing 350 deg. 28 min. a distance of 2,406 links bearing 11 deg. 7½ min. a distance of 395.1 links, bearing 35 deg. 8 min. a distance of

966.5 links and bearing 30 deg. 10½ min. to a point on the left bank of the Richardson River; thence easterly along the said left bank of the Richardson River to its intersection with a line parallel to and distant 37.9 links easterly from the said line bearing 30 deg. 10½ min.; thence through the said Crown allotment 1 by lines parallel to and distant 37.9 links easterly from the said line bearing 30 deg. 10½ min., 35 deg. 8 min., 11 deg. 7½ min. and 350 deg. 28 min. to a point on the said southern boundary of Crown allotment 1; thence westerly along the said southern boundary of Crown allotment 1 to the point of commencement.

Portion III. Site of rising main and easement—

Commencing at a point on the southern boundary of Crown allotment 8, section VIIIa., Parish of Witchipool, County of Borung, being distant 3,533 links easterly from the eastern boundary of a Government Road; thence northerly by a line through the said Crown allotment 8 to a point on its northern boundary, distant 3,542.8 links easterly from the said eastern boundary of a Government Road; thence easterly along the said northern boundary of Crown allotment 8 to its intersection with a line parallel to and distant 37.9 links easterly from the said line; thence southerly by the said parallel line through the said Crown allotment 8 to a point on its southern boundary; thence westerly along the said southern boundary of Crown allotment 8 to the point of commencement.

Portion V. Site of treatment works—

Commencing at the north-western angle of Crown allotment 1, section D, Parish of Laen, County of Borung; thence easterly along the northern boundary of the said Crown allotment 1, a distance of 2,954.5 links; thence through the said Crown allotment 1 by lines bearing 187 deg. 26 min. a distance of 2,045.5 links and bearing 277 deg. 26 min. a distance of 2,954.5 links to a point on the western boundary of the said Crown allotment 1; thence northerly along the said western boundary of Crown allotment 1 to the point of commencement.

Portion VI. Site of pumping station No. 3—

Commencing at the intersection of the north-eastern boundary of Lewis-street and the north-western boundary of Napier-street, Crown allotment 7, section 9, Township of Donald, Parish of Banyenong, County of Kara Kara; thence north-westerly along the said north-eastern boundary of Lewis-street a distance of 45.45 links; thence through the said Crown allotment 7 by lines bearing 42 deg. 35 min. a distance of 90.91 links and bearing 132 deg. 35 min. a distance of 45.45 links to the said north-western boundary of Napier-street; thence south-westerly along the said north-western boundary of Napier-street to the point of commencement; being an area within the sewerage district.

Portion VII. Site of pumping station No. 2—

Commencing at a point on the north-western boundary of South-street, distant 250 links south-westerly from the south-western boundary of Woods-street, Crown allotment 2, section 10, Township of Donald, Parish of Banyenong, County of Kara Kara; thence south-westerly along the said north-western boundary of South-street a distance of 42.4 links; thence through the said Crown allotment 2 by lines bearing 301 deg. 10 min. a distance of 278.8 links, bearing 31 deg. 10 min. a distance of 42.4 links and bearing 121 deg. 10 min. a distance of 278.8 links to the point of commencement; being an area within the existing sewerage district.

The plans showing the boundaries and locations of the said sites as approved by the Governor in Council are deposited at the offices of the State Rivers and Water Supply Commission, Melbourne, and of the Donald Sewerage Authority, McCulloch-street, Donald.

2909

H. C. SMALE, Secretary.

GEELONG WATERWORKS AND SEWERAGE TRUST.

THE above-mentioned Trust having made provision for carrying off the sewage from each and every property which or any part of which is within the sewerage area hereinafter described doth hereby declare that on and after the 1st day of June, 1968, each and every property which or any part of which is within the said sewerage area shall be deemed and taken to be deemed property within the meaning of the *Geelong Waterworks and Sewerage Act 1958*.

SEWERAGE AREA No. 389.

Shire of South Barwon—Parish of Barrarbool, County of Grant.

Commencing at a point being on the east side of South Valley-road, Highton—140 feet south from the south-east corner of the intersection of South Valley-road and Roslyn-road, the said point being on the prolongation of the northern boundary of lot No. 31 South Valley-road and also on the boundary of Sewerage Area No. 219; thence

southerly along the east side of South Valley-road and crossing Nelson-avenue to the extreme north-east corner of Sewerage Area No. 280; thence westerly across South Valley-road following the boundary of Sewerage Area No. 280 and continuing westerly to a point on the prolongation of the western boundary of lot No. 22, South Valley-road; thence northerly along the said prolongation and along the western boundaries of lots No. 22 to 31 inclusive South Valley-road and crossing Shoubra-drive to the north-west corner of the said lot No. 31; thence easterly along the northern boundary of the said lot No. 31 and crossing South Valley-road to the point of commencement.

SEWERAGE AREA No. 391.

Shire of South Barwon—Parish of Barrarbool, County of Grant.

Commencing at a point on the south side of Roslyn-road, Highton, 143 ft. 7½ in. west from the south-west corner of the intersection of Roslyn-road and South Valley-road, which is also on the boundary of Sewerage Area No. 258 and is the north-east corner of lot 32, Roslyn-road; thence southerly by a line bearing 179 deg. 23 min. for a distance of 139 ft. 7 in.; thence westerly parallel to and distant 139 ft. 7 in. from Roslyn-road for a distance of 230 feet to the boundary of Sewerage Area No. 258; thence northerly following the boundary of Sewerage Area No. 258 to the south side of Roslyn-road; thence easterly along the south side of Roslyn-road to the point of commencement.

Signed under seal of the Trust this 23rd day of May, 1968.

(SEAL) J. W. CARR, Chairman.
B. C. HENSHAW, Secretary.

PORTLAND SEWERAGE AUTHORITY.

GENERAL NOTICE.

THE above-mentioned Sewerage Authority, having made provision for carrying off the sewage from each and every property which, or any part of which, is within the Sewerage Area hereinafter described, doth hereby declare that on and after the 1st day of June, 1968, each and every property which, or any part of which, is within the said Sewerage Area shall be deemed to be a seweraged property within the meaning of the *Sewerage Districts Act 1958*.

The boundaries of the Sewerage Area herein before referred to are:—

SEWERAGE AREA 14.

Commencing at a point on the northern boundary of Garden-street being also a point on the boundary of the existing seweraged area 10; thence westerly along the said boundary to its intersection with West Boundary-road; thence northerly along the eastern boundary of West Boundary-road to a point opposite the projection of the southern boundary of Crown allotment 12, section IV.; thence westerly for 200 links across West Boundary-road and along the southern boundary of Crown allotment 12; thence northerly by a line parallel with and 200 links distant from the eastern boundary of Crown allotment 14; thence north westerly along said boundary to a point 19 chains distant from the most southerly angle of Crown allotment 14; thence northerly by a line through Crown allotment 14 to a point on the southern boundary of the Portland Railway Line, 17 chains distant from its intersection with the western boundary of West Boundary-road; thence north-westerly along the southern boundary of the Portland Railway Line to its intersection with the southern boundary of Crown allotment 8c, section III.; thence westerly along the southern boundary of said Crown allotment, across a road and Railway Reserve, along the southern boundary of Crown allotment G2, section II., to the south-western angle thereof; thence northerly along the western boundary of Crown allotment G2 to the north-western angle thereof; thence easterly along the north boundaries of Crown allotment G2 to the north-eastern angle thereof; thence southerly, westerly and northerly along the western, southern and eastern boundary of a Quarry Reserve to the north-eastern angle thereof; thence northerly, across a road and along the eastern boundary of Crown allotment H to a point opposite the projection of the north-western boundary of Crown allotment 8f, section III.; thence north-easterly by a line across a road and Railway Reserve to the north-western angle of Crown allotment 8f; thence westerly along the northern boundary of Crown allotment 8f to the north-eastern angle thereof; thence southerly along the eastern boundary of said Crown allotment to the south-eastern angle thereof; thence south-westerly along the eastern boundary of Crown allotment 8b, to the south-eastern angle thereof; thence south-easterly along the eastern boundary of Crown allotment 8c to the south-eastern angle thereof; thence easterly along the southern boundaries of Crown allotment 8 and a Railway Purposes Reserve to the south-

eastern angle thereof; thence south-easterly by a line across a road, through Crown allotment 14, section IV., and across West Boundary-road to a point on the eastern boundary thereof, 15 chains distant from Learmonth-street; thence southerly along the eastern boundary of West Boundary-road to the northern boundary of Learmonth-street; thence easterly along said boundary of Learmonth-street to a point on the boundary of existing Sewered Area 8; thence southerly and easterly along the western boundary of Sewered Area 8, to its intersection with the northern boundary of Crown allotment 10, no section; thence westerly along the northern boundary of said Crown allotment across the Portland Railway Line to the south-western boundary thereof; thence south-easterly along said boundary of Portland Railway Line to its intersection with the boundary of existing Sewered Area 10; thence southerly along the existing Sewered Area 10 boundary through Crown allotment 10, across Smith-street and through Crown allotment 7 to the point of commencement.

By order of the said Sewerage Authority.

G. M. HUSSON, Chairman.
L. FELL, Secretary.

2919

PORTLAND SEWERAGE AUTHORITY.

GENERAL NOTICE.

THE above-mentioned Sewerage Authority, having made provision for carrying off the sewage from each and every property which, or any part of which, is within the Sewerage Area hereinafter described, doth hereby declare that on and after the 1st day of June, 1968, each and every property which, or any part of which, is within the said Sewerage Area shall be deemed to be a sewered property within the meaning of the *Sewerage Districts Act 1958*.

The boundaries of the Sewerage Area hereinbefore referred to are:—

SEWERAGE AREA No. 13.

Commencing at the northern corner of Wyatt-street and West Boundary-road being also a point on the boundary of Sewerage Area 12; thence northerly along the western boundary of West Boundary-road for a distance of 150 feet; thence north-westerly by a line parallel with Wyatt-street to a point 150 feet distant from Wyatt-street on the eastern boundary of a Government road; thence southerly along the said eastern boundary and by a line in continuation thereof across Wyatt-street to a point on its southern boundary; thence westerly along the southern boundary of Wyatt-street across Alexandra-street; to a point 130 feet distant; thence southerly for a distance of 160 feet; thence easterly by a line parallel with and 160 feet distant from the southern boundary of Wyatt-street to and across Alexandra-street to a point on the eastern boundary thereof; thence southerly along the eastern boundary of Alexandra-street for a distance of 140 feet; thence easterly bearing 90 deg. 30 min. for 30 feet; thence northerly bearing 34 deg. 42 min. for 137 ft. 7 in.; thence easterly by a line parallel with and 160 feet distant from Wyatt-street to a point on the western boundary of Sewerage Area 12; thence northerly and south-easterly along existing Sewerage District Boundary to the point of commencement.

By order of the said Sewerage Authority.

G. M. HUSSON, Chairman.
L. FELL, Secretary.

2920

NOTICE OF INTENTION TO APPLY FOR A LICENCE TO DIVERT WATER AND CUT RACE (RE-ISSUE) FROM THE RIVER MURRAY, AT BARNAWARTHA NORTH.

WE hereby give notice that we intend to apply for a licence empowering us to divert water for a term of four years to the extent of 200 acre-feet per annum at a maximum rate of 12 acre-feet per day of 24 hours for the irrigation of 100 acres of permanent pasture, being part of allotments 1 and 6 and part of 7, section 29, Parish of Barnawartha North, and to occupy certain Crown lands for works of diversion, and to cut a race thereon.

Any objection to such application must be forwarded, in writing, to reach the State Rivers and Water Supply Commission, Melbourne, before 13th June, 1968, being 30 days from the first publication of this notice.

JOHN JAMES MILDREN.
GWENDOLINE NORMA MILDREN.

"Bogong Park", Barnawartha.

2887

NOTICE OF INTENTION TO APPLY FOR A LICENCE TO DIVERT WATER AND CUT RACE (RE-ISSUE) FROM THE RIVER MURRAY, AT WOOD WOOD.

WE hereby give notice that we intend to apply for a licence empowering us to divert water for a term of four years to the extent of 180 acre-feet per annum at a maximum rate of 3 acre-feet per day of 24 hours for the irrigation of citrus, vines and lucerne (nursery purposes), being part of allotment 159, Parish of Piangil, and to occupy certain Crown lands for works of diversion, and to cut a race thereon.

Any objection to such application must be forwarded, in writing, to reach the State Rivers and Water Supply Commission, Melbourne, before 27th June, 1968, being 30 days from the first publication of this notice.

E. J. FLEMING & SONS PTY. LTD.

Box 34, Nyah.

2885

NOTICE OF INTENTION TO APPLY FOR A LICENCE TO DIVERT WATER AND CUT RACE (RE-ISSUE) FROM THE RIVER MURRAY, AT PIANGIL.

I HEREBY give notice that I intend to apply for a licence empowering me to divert water for a term of four years to the extent of 194 acre-feet per annum at a maximum rate of 3 acre-feet per day of 24 hours for the irrigation of 64 acres of orchard and vegetable property, being part of allotment 152, Parish of Piangil, and to occupy certain Crown lands for works of diversion, and to cut a race thereon.

Any objection to such application must be forwarded, in writing, to reach the State Rivers and Water Supply Commission, Melbourne, before 23rd June, 1968, being 30 days from the first publication of this notice.

CON CACCAVIELLO.

Box 10, Piangil, 3595.

2886

NOTICE OF INTENTION TO APPLY FOR A LICENCE TO DIVERT WATER AND CUT RACE (RE-ISSUE) FROM THE RIVER MURRAY, AT YELTA.

I HEREBY give notice that I intend to apply for a licence empowering me to divert water for a term of four years to the extent of 9 acre-feet per annum at a maximum rate 1 acre-foot per day of 24 hours for the purpose of irrigating 3 acres of vines, being part of allotment 4r, Section G, Parish of Merbein, and to occupy certain Crown lands for works of diversion, and to cut a race thereon.

Any objection to such application must be forwarded, in writing, to reach the State Rivers and Water Supply Commission, Melbourne, before 30th June, 1968, being 30 days from the first publication of this notice.

ROBERT FRANCIS HUNT.

Box 148, Merbein.

2891

NOTICE OF INTENTION TO APPLY FOR A LICENCE TO DIVERT WATER AND CUT RACE FROM THE RIVER MURRAY, AT COLIGNAN.

WE hereby give notice that we intend to apply for a licence empowering us to divert water for a term of four years from 1st July, 1969, to the extent of 318 acre-feet per annum at a maximum rate of 10 acre-feet per day of 24 hours for the irrigation of citrus, vines and vegetables, being part of allotment 2, plan of subdivision No. 76166, Parish of Colignan, and to occupy certain Crown lands for works of diversion, and to cut a race thereon.

Any objection to such application must be forwarded, in writing, to reach the State Rivers and Water Supply Commission, Melbourne, before 22nd June, 1968, being 30 days from the first publication of this notice.

JOHN MICHAEL KEENAN.
SHAUN RICHARD KEENAN.

Box 750, Mildura.

2905

NOTICE OF INTENTION TO APPLY FOR A LICENCE TO DIVERT WATER AND CUT RACE FROM THE RIVER MURRAY, AT COLIGNAN.

I HEREBY give notice that I intend to apply for a licence empowering me to divert water for a term of four years from 1st July, 1969, to the extent of 300 acre-feet per annum at a maximum rate of 10 acre-feet per day of 24 hours for the irrigation of citrus, vines and vegetables, being part of allotment 2, plan of subdivision No. 76166, Parish of Colignan, and to occupy certain Crown lands for works of diversion, and to cut a race thereon.

Any objection to such application must be forwarded, in writing, to reach the State Rivers and Water Supply Commission, Melbourne, before 22nd June, 1968, being 30 days from the first publication of this notice.

DAVID ROEALLAN MESSENGER.

Box 750, Mildura. 2906

NOTICE OF INTENTION TO APPLY FOR A LICENCE TO DIVERT WATER AND CUT RACE (RE-ISSUE) FROM THE RIVER MURRAY, AT COLIGNAN.

WE hereby give notice that we intend to apply for a licence empowering us to divert water for a term of four years to the extent of 6½ acre-feet per annum at a maximum rate of 1 acre-foot per day of 24 hours for the irrigation of citrus, 2½ acres, being part of former roadway, Parish of Colynan, and to occupy certain Crown lands for works of diversion, and to cut a race thereon.

Any objection to such application must be forwarded, in writing, to reach the State Rivers and Water Supply Commission, Melbourne, before 20th June, 1968, being 30 days from the first publication of this notice.

M. J. CARSON.

P. CARSON.

Colignan, via Carwarp. 2907

NOTICE OF INTENTION TO APPLY FOR A LICENCE TO DIVERT WATER AND CUT RACE (RE-ISSUE) FROM THE RIVER MURRAY, AT PIANGIL.

I HEREBY give notice that I intend to apply for a licence empowering me to divert water for a term of four years to the extent of 198½ acre-feet per annum at a maximum rate of 10 acre-feet per day of 24 hours for the irrigation of 66½ acres of pasture, being part of allotments 116A, 124, section 204, Parish of Piangil, and to occupy certain Crown lands for works of diversion, and to cut a race thereon.

Any objection to such application must be forwarded, in writing, to reach the State Rivers and Water Supply Commission, Melbourne, before 26th August, 1968, being 30 days from the first publication of this notice.

JOHN ALFRED DENNIS, JNR.

Box 54, Piangil. 2964

NOTICE OF INTENTION TO APPLY FOR A LICENCE TO DIVERT WATER AND CUT RACE (RE-ISSUE) FROM THE RIVER MURRAY, AT COLIGNAN.

I HEREBY give notice that I intend to apply for a licence empowering me to divert water for a term of four years to the extent of 300 acre-feet per annum at a maximum rate of 5 acre-feet per day of 24 hours for the irrigation of 100 acres citrus and vegetables, being part of allotment 7, section 2, Parish of Colignan, and to occupy certain Crown lands for works of diversion, and to cut a race thereon.

Any objection to such application must be forwarded, in writing, to reach the State Rivers and Water Supply Commission, Melbourne, before 25th June, 1968, being 30 days from the first publication of this notice.

AUBREY W. IRWIN.

Colignan. 2965

NOTICE OF INTENTION TO APPLY FOR A LICENCE TO DIVERT WATER AND CUT RACE (RE-ISSUE) FROM THE RIVER MURRAY, AT PIANGIL.

WE hereby give notice that we intend to apply for a licence empowering us to divert water for a term of four years to the extent of 352½ acre-feet per annum at a maximum rate of 20 acre-feet per day of 24 hours for the irrigation of 117½ acres, being allotment 116 Parish of Piangil, and to occupy certain Crown lands for works of diversion, and to cut a race thereon.

Any objection to such application must be forwarded, in writing, to reach the State Rivers and Water Supply Commission, Melbourne, before the 28th June, 1968, being 30 days from the first publication of this notice.

CATHERINE SALAU and SYDNEY STANLEY SALAU (Executors: Estate of Herman Laurence Salau, deceased, care of Garden & Green, solicitors, 4 McCallum-street, Swan Hill). 2914

NOTICE OF INTENTION TO APPLY FOR A LICENCE TO DIVERT WATER AND CUT RACE (RE-ISSUE) FROM LAKE MULWALA, AT YARRAWONGA.

I HEREBY give notice that I intend to apply for a licence empowering me to divert water for a term of four years to the extent of 200 acre-feet per annum at a maximum rate of 2 acre-feet per day of 24 hours

for the irrigation of 100 acres, being part of allotment 52n, Parish of Yarrowonga, and to occupy certain Crown lands for works of diversion, and to cut a race thereon.

Any objection to such application must be forwarded, in writing, to reach the State Rivers and Water Supply Commission, Melbourne, before 26th June, 1968, being 30 days from the first publication of this notice.

CHARLES HERBERT BURLEY.

P.O. Box 72, Yarrowonga, 3730. 2930

CITY OF BOX HILL.

LOAN No. 202.

Notice of Intention to Borrow the Sum of \$100,000 for Permanent Works and Undertakings.

NOTICE is hereby given that the Council of the City of Box Hill proposes to borrow the principal sum of One hundred thousand dollars secured by a charge over the general rates of the municipality, such sum to be raised by the grant of a mortgage in accordance with the provisions of the *Local Government Act 1958*.

1. The maximum rate of interest that may be paid is 5½ per centum per annum.

2. The purpose for which the loan is to be applied is—
Part cost of erection of new Central Library Building in Whitehorse-road, Box Hill.

3. The loan is to be liquidated over a period of fifteen years, notional 40 years by 29 half-yearly instalments of \$3,259.01 and one final instalment of \$88,116.92, each covering principal and interest, on the first days of the months of March and September in each year during the currency of the loan. The first instalment shall be payable on the 1st day of March, 1969.

4. Such moneys shall be repayable to Australia and New Zealand Savings Bank Ltd., Box Hill.

The plans and specifications and the estimate of the cost of the proposed works and a statement showing the proposed expenditure of the moneys to be borrowed are open for inspection at the office of the Council of the City of Box Hill, at Town Hall, Box Hill.

2989

P. A. BIRRELL, Acting Town Clerk.

CITY OF CAULFIELD.

BY-LAW No. 144.

Prescribing residential areas within the Municipal District of the City of Caulfield.

A By-law of the City of Caulfield No. 144 made under the *Local Government Acts* and particularly under Part VII of the *Local Government Act 1958* for prescribing residential areas and for amending a portion of a certain By-law previously made and for other purposes as hereinafter provided.

WHEREAS the Council of the said City of Caulfield has decided to alter By-law No. 66 as altered by By-laws numbered respectively, 67, 74, 76, 79, 86, 88, 92, 107, 110, 114, 117, 122, 127, 130 and 142 NOW in pursuance of the powers conferred by the *Local Government Acts* and of every other power enabling them in this behalf the Mayor Councillors and Citizens of the City of Caulfield ORDER as follows:—

1. The Schedule to By-law No. 66 as altered from time to time shall be further altered as hereinafter set forth, that is to say—

.At the end of the description of Area No. 17 there shall be added the following words:—

“but not including the land—

commencing at a point on the northern building line of Egan Street 371 ft. 4½ in. westerly of the western building line of Koormang Road, thence northerly 197 ft. 10 in., thence easterly for a distance of 51 ft., thence southerly for a distance of 215 ft. 11 in., thence westerly for a distance of 54 ft. 11½ in. to the commencing point.”

2. The said By-law No. 66 as altered from time to time and as hereby altered is hereby ratified and confirmed.

The Resolution for passing this By-law was agreed to by the Council on the 19th February 1968 and confirmed on the 19th March 1968.

The Common Seal of the Mayor Councillors and Citizens of the City of Caulfield was hereunto affixed in the presence of—

(SEAL)

W. R. THOMSON, Councillor.

B. MORAN, Town Clerk.

Approved by the Governor in Council, 18th April, 1968.—
J. ROSSITER, Clerk of the Executive Council. 2904

CITY OF DONCASTER AND TEMPLESTOWE.

LOAN No. 112.

NOTICE is hereby given that the Council of the City of Doncaster and Templestowe did at its meeting held on Monday, 22nd April, 1968, for which notice of the making of a Special Order for borrowing money had been given, agree to the following Resolution, that is to say:—

That the Council does by Special Order hereby resolve to borrow the sum of One hundred and thirty-two thousand two hundred dollars (\$132,200) secured by a charge over the general rates of the Municipality such sum to be raised by the grant of a mortgage in accordance with the provisions of the *Local Government Act 1958*.

- (i) The rate of interest that will be paid is 5.75 per cent. per annum.
- (ii) The purpose for which the loan is to be applied is for the construction of private streets under the provisions of Division 10 of Part XIX. of the *Local Government Act 1958* and the loan shall be liquidated from the receipts of money payable under the schemes under the said Division.
- (iii) The period of the loan shall be ten years.
- (iv) The moneys borrowed shall be repayable by twenty half-yearly instalments of approximately \$8,784.04 including principal and interest on the 1st day of June and the 1st day of December during the currency of the loan. The first instalment shall be payable on the 1st day of December, 1968.
- (v) Such moneys shall be repayable to the E. S. & A. Savings Bank Limited at Doncaster, Melbourne.

Notice is hereby further given that the said Resolution was confirmed at a meeting of the said Council held on Monday, 20th May, 1968.

AD. No. 584.

2902 J. W. THOMSON, Town Clerk.

CITY OF HORSHAM.

LOAN No. 67.

Notice of Intention to Borrow the Sum of \$20,000 for Permanent Works and Undertakings.

NOTICE is hereby given that the Council of the City of Horsham intends to borrow the principal sum hereinafter mentioned on the credit of the municipal revenues of the Mayor, Councillors and Citizens of the City of Horsham by the grant of a mortgage in accordance with the provisions of the *Local Government Acts*.

1. The amount of the principal moneys which it is proposed to borrow is \$20,000.
2. The maximum rate of interest that may be paid is 5½ per centum per annum.
3. The moneys borrowed to be repayable in one sum on the 15th day of June, 1968, at the offices of the Congregational Union, Little Collins-street, Melbourne or the Council's Bankers, for the time being, in the City of Melbourne.
4. The purpose for which the loan is to be applied is:—
To develop the Wimmera River at Horsham as a place of public resort and recreation and as a pleasure ground.
5. The loan shall be liquidated by the establishment and accumulation of a sinking fund, pursuant to the provisions of section 428 (a) of the *Local Government Act 1958*, by the provision out of the municipal fund of an amount of \$327.83 each year during the currency of the loan.
6. Interest at the rate of 5½ per centum per annum shall be payable on the 15th day of December, and the 15th day of June each year during the currency of the loan. The first interest payment shall be made on the 15th day of December, 1968.
7. Plans, specifications and estimate of the cost of such works and the statement showing the proposed expenditure of the money to be borrowed, are open for inspection at the office of the Council, Town Hall, Horsham, during office hours.

Dated the 22nd day of May, 1968.

2900 A. R. CONN, Town Clerk.

CITY OF MOORABBIN.

NOTICE OF INTENTION TO TAKE LAND COMPULSORILY.

NOTICE is hereby given that it is the intention of the Council of the City of Moorabbin, in exercise of the powers conferred on it by the *Local Government Act 1958* to take compulsorily—

All that piece of land containing 1,556 square feet or thereabouts being part of lot 3 and part of lot 4 on Plan of Subdivision No. 12338 lodged in the Office of Titles and being part of the land described in Certificate of Title, volume 7758, folio 039.

The said land is required and being taken for the purpose of executing the following work or undertaking by the said Council—the providing of a roadway entrance to parking areas in the vicinity of the Moorabbin (Nepean Highway) shopping centre.

The Council has caused to be prepared maps and other papers to show the general description of the work or undertaking, the description of the lands proposed to be taken and stating that the name of the owner of the said land is Allan Eustace Hattam, of 383 Glenhuntly-road, Elsternwick, and the name of the occupier is Jacobus Giling, of 316 Waverley-road, Mt. Waverley, trading as Averym Florists & Nursery.

The said maps and other papers have been approved by the Council and are now deposited for inspection by all persons interested at the offices of the City of Moorabbin situate Nepean Highway, Moorabbin, and may be inspected there during office hours.

All persons affected by the proposed taking of the land are hereby required to set forth in writing addressed to the Council or the Municipal Clerk within forty (40) clear days of the publication of this notice in the *Government Gazette* all objections which they may have to the taking of the land.

Dated the 24th day of May, 1968.

By order of the Council.

2925 V. A. SMITH, Town Clerk and Municipal Clerk.

CITY OF MOORABBIN.

ORDER CHANGING NAME OF STREET.

NOTICE is hereby given that at a meeting of the Council of the City of Moorabbin held on the 20th May, 1968, the said Council, in pursuance of the powers conferred by the *Local Government Act 1958*, did make an Order changing the name of the following street:—

Old Name; New Name; Location.

Alfred-street; Blackburn-street; from Charman-road, Cheltenham, westerly.

By order of the Council,

2890 V. A. SMITH, Town Clerk.

CITY OF PRAHRAN.

BY-LAW No. 247.

NOTICE is hereby given that the Council of the Municipality of Prahran did by Special Order upon Monday the 20th May, 1968 make and pass By-Law No. 247 of the City in pursuance of the powers in that behalf conferred by the *Local Government Act 1958* and the Uniform Building Regulations, Victoria for the purpose of amending By-law No. 236 by; altering the minimum distance from frontage of buildings of Class I and II Occupancy to 25 feet in certain areas.

And, notice is further given that the said By-law stands for confirmation at a Meeting to be held in the Council Chambers, Town Hall, Prahran on Monday, 24th June, 1968 at 6.0 p.m., and a copy of the said By-law is open for inspection by persons interested at the Town Clerk's Office daily during office hours.

22nd May, 1968.

2895 JOHN A. LUCAS, Town Clerk.

CITY OF PRAHRAN.

LOAN No. 48.

NOTICE is hereby given that the Council of the City of Prahran proposes to borrow the principal sum of \$30,000, secured by a charge over the general rates of the municipality, such sum to be raised by the granting of a mortgage in accordance with the provisions of the *Local Government Act 1958*.

1. The maximum rate of interest that may be paid is 5.75 per cent. per annum.
2. The purpose for which the loan is to be applied is construction of an Infant Welfare Centre, at Windsor.
3. The period of the loan shall be ten years.

4. The moneys borrowed shall be repayable by providing out of the municipal fund twenty half-yearly instalments of approximately \$1,993.24, including principal and interest on the 15th day of August and the 15th day of February, during the currency of the loan. The first instalment shall be payable on the 15th day of February, 1969.

5. Such moneys shall be repayable to The Steadfast Insurance Company Limited, 238 Elizabeth-street, Melbourne.

Plans and specifications and the estimate of the cost of the proposed works and a statement showing the proposed expenditure of the moneys to be borrowed, are open for inspection at the office of the Council of the City of Prahran at the Town Hall, Prahran.

2896

JOHN A. LUCAS, Town Clerk.

CITY OF SALE.

ACTING POUNDKEEPER.

NOTICE is given that Mr. B. I. Vizard, 30 Hoddle-street, Sale, has been appointed Acting Poundkeeper for the period from 1st June, 1968 to 1st July, 1968.

2901

J. R. RAY, Town Clerk.

CITY OF TRARALGON.

NOTICE OF THE MAKING OF A BY-LAW.

BY-LAW NO. 15.

Hawkers and Itinerant Traders Amending By-law.

NOTICE is hereby given that the Council of the City of Traralgon has made the following By-Law:

BY-LAW NUMBER 15.

A By-Law of the City of Traralgon made under the provisions of the *Local Government Act 1958* and Numbered 15 for the purposes of amending By-Law Number 14—*Hawkers and Itinerant Traders By-Law.*

2892

K. J. SAUNDERS, Town Clerk.

CITY OF WAVERLEY.

WHEREAS the Council of the City of Waverley deems it expedient to exercise its power of taking compulsorily the land described in the Schedule hereto for use as a place of public resort or recreation and acquiring the said land for that purpose: And whereas the Council has caused to be prepared a map and other papers setting out the general description of the work or undertaking for which the land proposed to be taken is to be used the description of the lands proposed to be taken and the names of the owners or reputed owners lessees or reputed lessees mortgagees and occupiers of that land so far as those names are known to or can be ascertained by the Council: And whereas the said map and other papers are deposited at the office of the said Council at Glen Waverley and are and shall be open for inspection by all persons interested at all reasonable hours for the space of forty clear days after the publication of this notice in the *Government Gazette*: Now notice is hereby given to all persons affected by the proposed taking of the said land to set forth, in writing, addressed to the Council or the Town Clerk within 40 clear days of the publication of this notice in the *Government Gazette* all objections which they may have to the taking of the said land.

THE SCHEDULE HEREINBEFORE REFERRED TO:

All that piece of land being part of Crown portion 62, Parish of Mulgrave, County of Bourke and more particularly described in Conveyance No. 82, Book 15, at the office of Titles, Melbourne.

Dated this 29th day of May, 1968.

2967

F. S. BALES, Town Clerk.

SHIRE OF ALTONA.

LOAN No. 72—\$36,000.

Notice of Intention to Borrow the Sum of \$36,000 for Permanent Works and Undertakings.

NOTICE is hereby given that the Council of the Shire of Altona proposes to borrow the principal sum of Thirty-six thousand dollars, secured by a charge over the general rates of the municipality, such sum to be raised by the grant of a mortgage in accordance with the provisions of the *Local Government Act 1958*.

1. The maximum rate of interest to be paid is 5.75, per centum per annum.

2. The purpose for which the loan is to be applied is:—

Purchase of plant \$36,000

3. The period of the loan shall be ten years.

4. The money borrowed shall be repayable by providing out of the municipal fund twenty half-yearly instalments of approximately \$2,391.87 each, including principal and interest on the 15th day of August and the 15th day of February in each year, during the currency of the loan. The first instalment shall be payable on the 15th day of February, 1969.

5. Such moneys shall be repayable to the office of the Commonwealth Savings Bank, Melbourne.

The plans and specifications and the estimate of the cost of the proposed works and a statement showing the proposed expenditure of the moneys to be borrowed, are open for inspection at the Civic Offices, 115 Civic-parade, Altona.

2878

JAMES W. WATERS, Shire Secretary.

Town and Country Planning Act 1961.

GEELONG PLANNING SCHEME 1959—SHIRE OF BARRABOOL.

AMENDMENT No. 3.

NOTICE is given that the period of objections for the above Amendment has been extended to the 24th of June in lieu of the 18th of June as previously advised.

2917

G. L. PEARCE, Shire Secretary.

SHIRE OF BERWICK.

ORDER CHANGING NAME OF STREET.

NOTICE is hereby given that pursuant to the provisions of the *Local Government Act 1958*, the Council of the Shire of Berwick doth order that the name of the following road within the municipality be gazetted as:

Old Name—Un-named.*New Name*—Red-road, Gembrook.

Location—Commencing at the south-eastern corner of CA25 Section B, Parish of Gembrook, County of Evelyn, continuing northerly to the north-east corner of CA 32A, Section B, in the same parish.

2893

B. J. WALLIS, Shire Secretary.

SHIRE OF BERWICK.

ORDER CHANGING NAME OF STREET.

NOTICE is hereby given that pursuant to the provisions of the *Local Government Act 1958*, the Council of the Shire of Berwick doth order that the name of the following road within the municipality be changed as set out hereunder:—

Old Name—Station-street.*New Name*—Gloucester-avenue, Berwick.

Location—A one-chain road in Crown Section 18, Parish of Berwick, County of Mornington, commencing at the Princes Highway at the north-east corner of lot 1, L.P.30367, continuing southerly to the Railway Reserve near the southernmost corner of Lot 7, L.P.40682.

2894

B. J. WALLIS, Shire Secretary.

SHIRE OF DUNDAS.

WATER ACT.

Proposed Shire of Dundas Waterworks Trust.

NOTICE is hereby given that the Council of the Shire of Dundas has made application to the Honorable the Minister of Water Supply for the constitution of a Waterworks Trust, and for the proclamation of a Waterworks District at Cavendish and for the construction, maintenance, and continuance of Water Supply Works within that District under the provisions of the Water Act.

A general plan and description of the proposed works have been submitted with the application, and copies of same may be seen at the office of the council, Market-place, Hamilton.

Dated at Hamilton the 2nd day of May, 1968.

2679

J. R. MITCHELL, Shire Secretary.

SHIRE OF ROMSEY.

NOTICE OF INTENTION TO TAKE LAND COMPULSORILY.

WHEREAS the Council of the Shire of Romsey deems it expedient to take certain lands compulsorily for the provision of deviations of the Woodend-Wallan road and has caused to be prepared a plan showing the description of the lands proposed to be taken, together with the names of the owners or reputed owners, lessees or reputed lessees and occupiers of those lands as far as

those names are known to or can be ascertained by the Council.

The said Council doth hereby publish and give notice—

- (a) The lands proposed to be taken for road deviation are parts of Crown allotments 26 and 27, Parish of Chintin, and are rated to Douglas Matthew Tom, James Tom and William Ernest Tom, as owners and occupiers.
- (b) The plan is deposited for inspection at the Shire Office, Romsey.
- (c) To all persons affected by the proposed taking of the land, to set forth, in writing, addressed to the Council or the Municipal Clerk, within 40 clear days of the publication of the notice in the *Government Gazette*, all objections which they may have to the taking of the land.

2879 BRIAN F. CARNE, Shire Secretary.

SHIRE OF TAMBO.

BY-LAW NO. 56.

A By-law of the Shire of Tambo made under Section 197 (xxxviii) (a) of the *Local Government Act 1958* and numbered 56 for prescribing a residential area and other purposes.

IN pursuance of the powers contained in the *Local Government Act 1958* (as amended) and of any other powers pertaining thereto, the President, Councillors and Ratepayers of the Shire of Tambo order as follows:—

1. The area described in the First Schedule hereto is hereby prescribed as a residential area.

2. No person shall in any part of such residential area use any land or erect or adapt for use or use any building for the purpose of any class of trade, industry, manufacture business public amusement or public dwelling.

FIRST SCHEDULE.

The whole of those parts of the Shire of Tambo being Crown Allotments 1 to 9 (both inclusive) of Section A in the Township of Metung and Crown Allotments 2 to 5 (both inclusive) of Section C in the Township of Metung.

Resolution for making and passing this By-law agreed to by the Council of the Shire of Tambo on 21st day of November, 1967, and confirmed on the 19th day of December, 1967.

The common seal of the President, Councillors and Ratepayers of the Shire of Tambo was hereunto affixed this 19th day of December, 1967, in the presence of—

(SEAL) K. C. ROGERS, Councillor.
J. A. ARMSTRONG, Councillor.
G. W. RIDSDALE, Shire Secretary.

Approved by the Governor in Council, 2nd April, 1968.
—J. ROSSITER, Clerk of the Executive Council. 2921

SHIRE OF WERRIBEE.

ORDER CHANGING NAME OF STREET.

NOTICE is hereby given that pursuant to the provisions of the *Local Government Act 1958*, the Council of the Shire of Werribee doth order that the name of the following road within the municipality be changed as set out hereunder:—

Old Name; New Name; Location.

Lohse-road; Forsyth-road; between Old Geelong-road and Sayers-road, Parish of Truganina.

2976 N. G. MINNS, Shire Secretary.

SHIRE OF WERRIBEE.

LOAN NO. 69.

Notice of Intention to Borrow the Sum of \$150,000 for Permanent Works and Undertakings.

NOTICE is hereby given that the Council of the Shire of Werribee proposes to borrow the sum of One hundred and fifty thousand dollars secured by a charge over the general rates of the municipality, such sum to be raised by the grant of a mortgage in accordance with the provisions of the *Local Government Act 1958*.

1. The maximum rate of interest that may be paid is \$5.875 per centum per annum.

2. The purposes for which the loan is to be applied are as follows:—

- (a) Buildings—Council Depot Cottrell-street \$10,000
- Laverton 7,400

(b) Library	20,000
(c) Land purchase—Galvin Park	15,000
(d) Road Construction—Chirnside Park	600
Shaws-road	7,000
Service road, Princes Highway	10,000
Pyke-street	4,000
Parker/Mambourin streets	2,000
Stawell-street	1,000
Widening — Heaths, Morris and Old Geelong roads	7,000
Pipe-road	25,000
Eynesbury-road	4,000
Exford-road	1,500
Hacketts/Dunnings roads	4,000
Finch-road	1,000
Culverts—Werribee South	1,000
Parking Area—Werribee South	1,000
(e) Drainage—Shaws-road to river	1,400
Tyrone-street eastwards	3,000
Werribee South	3,000
D.I Drain	1,100
(f) Plant—Laverton	10,000
(g) Reserves—Toilets: Laverton Park	4,000
Lohse-street	4,500
Truganina	1,500
	\$150,000

3. The period of the loan shall be twenty years.

4. The moneys borrowed shall be repayable in one amount on the 27th day of June, 1988, by the creation of a sinking fund pursuant to the provisions of section 428A (1) of the *Local Government Act 1958*, and an amount of \$4,781.42 will be set aside yearly out of the municipal fund for such purpose.

5. Such moneys shall be repayable at the office of the National Bank of Australasia Limited, Melbourne.

6. The plans and specifications and the estimate of the cost of the proposed works and a statement showing the proposed expenditure of the moneys to be borrowed are open for inspection at the Municipal Offices, Werribee, during office hours.

27th May, 1968.
2977 N. G. MINNS, Shire Secretary.

PARTNERSHIP ACT 1958.

NOTICE is hereby given that the partnership heretofore subsisting between the undersigned Arthur Harold White of Eagle Point and John Edward Peers of Bairnsdale, carrying on business as bricklayers under the style or firm of "A. H. White and J. E. Peers" has been dissolved as from the 1st day of May, 1968.

Dated at Bairnsdale the 22nd day of May, 1968.

A. H. WHITE.
J. E. PEERS.

A. P. AGG & ENGEL, solicitors, Bailey-street, Bairnsdale. 2911

NOTICE OF DISSOLUTION OF PARTNERSHIP.

NOTICE is hereby given that the partnership heretofore subsisting between the undersigned, Antonio William Norris and George Clark, of 5 Judith-court, Croydon North, in the State of Victoria, under the firm name of Clamor Instruments was dissolved by mutual consent on the 23rd day of March, 1968. All debts due and owing by the said partnership will be received and paid by Antonio William Norris, who will continue to carry on the business at 237A Canterbury-road, Canterbury, in the said State.

Dated the 27th day of March, 1968.

ANTONIO WILLIAM NORRIS.

Witness—B. CLARK.

GEORGE CLARK.

Witness—B. CLARK. 2903

MRS. ALMA NELLIE MESSER and Miss Ronda Rose Swift, trading as Alron Beauty Salon, Fountain Plaza, Bendigo, announce that they have dissolved partnership as from 13th May, 1968 and in future the business will be conducted by Miss R. R. Swift. 2918

NOTICE is hereby given that the partnership heretofore subsisting between John Patrick Honan and Phyllis Ella Honan, both of 65 Cavehill-road, Lilydale, in the State of Victoria, in respect of a garage business in Main-street, Lilydale, garage proprietor and married woman respectively, was dissolved on the 30th day of June, 1967, and all debts owing by and to the partnership up to the said date shall be payable by and to the continuing party, the said John Patrick Honan.

J. W. GLOVER, LL.B., 422 Collins-street, Melbourne.

2940

The Companies Act 1961.

VEALLS L.S.D. PTY. LTD. (IN VOLUNTARY LIQUIDATION).

NOTICE OF FINAL MEETING PURSUANT TO SECTION 272.

NOTICE is hereby given that a General Meeting of the members of the above company will be held at the office of Edward C. Hauser, 386 Flinders-lane, Melbourne, at 9.15 a.m., on 29th June, 1968 for the purpose of having an account laid before them showing the manner in which the winding up has been conducted and the property of the company disposed of and of giving any explanation of the account.

Dated this 24th day of May, 1968.

2948 E. C. HAUSER, Liquidator.

The Companies Act 1961.

VEALLS AIR CONDITIONING PTY. LTD. (IN VOLUNTARY LIQUIDATION).

NOTICE OF FINAL MEETING PURSUANT TO SECTION 272.

NOTICE is hereby given that a General Meeting of the members of the above company will be held at the office of Edward C. Hauser, 386 Flinders-lane, Melbourne, at 9.15 a.m., on 29th June, 1968 for the purpose of having an account laid before them showing the manner in which the winding up has been conducted and the property of the company disposed of and of giving any explanation of the account.

Dated this 24th day of May, 1968.

2949 E. C. HAUSER, Liquidator.

The Companies Act 1961.

VEALLS (SWANSTON ST.) PTY. LTD. (IN VOLUNTARY LIQUIDATION).

NOTICE OF FINAL MEETING PURSUANT TO SECTION 272.

NOTICE is hereby given that a General Meeting of the members of the above company will be held at the office of Edward C. Hauser, 386 Flinders-lane, Melbourne, at 9.15 a.m., on 29th June, 1968 for the purpose of having an account laid before them showing the manner in which the winding up has been conducted and the property of the company disposed of and of giving any explanation of the account.

Dated this 24th day of May, 1968.

2950 E. C. HAUSER, Liquidator.

The Companies Act 1961.

VEALLS PRAHRAN PTY. LTD. (IN VOLUNTARY LIQUIDATION).

NOTICE OF FINAL MEETING PURSUANT TO SECTION 272.

NOTICE is hereby given that a General Meeting of the members of the above company will be held at the office of Edward C. Hauser, 386 Flinders-lane, Melbourne, at 9.15 a.m., on 29th June, 1968 for the purpose of having an account laid before them showing the manner in which the winding up has been conducted and the property of the company disposed of and of giving any explanation of the account.

Dated this 24th day of May, 1968.

2951 E. C. HAUSER, Liquidator.

The Companies Act 1961.

VEALLS CAMBERWELL PTY. LTD. (IN VOLUNTARY LIQUIDATION).

NOTICE OF FINAL MEETING PURSUANT TO SECTION 272.

NOTICE is hereby given that a General Meeting of the members of the above company will be held at the office of Edward C. Hauser, 386 Flinders-lane, Melbourne, at 9.15 a.m., on 29th June, 1968 for the purpose of having an account laid before them showing the manner in which the winding up has been conducted and the property of the company disposed of and of giving any explanation of the account.

Dated this 24th day of May, 1968.

2952 E. C. HAUSER, Liquidator.

The Companies Act 1961.

VEALLS PRESTON PTY. LTD. (IN VOLUNTARY LIQUIDATION).

NOTICE OF FINAL MEETING PURSUANT TO SECTION 272.

NOTICE is hereby given that a General Meeting of the members of the above company will be held at the office of Edward C. Hauser, 386 Flinders-lane, Melbourne, at 9.15 a.m., on 29th June, 1968 for the purpose of having an account laid before them showing the manner in which the winding up has been conducted and the property of the company disposed of and of giving any explanation of the account.

Dated this 24th day of May, 1968.

2955 E. C. HAUSER, Liquidator.

The Companies Act 1961.

VEALLS COBURG PTY. LTD. (IN VOLUNTARY LIQUIDATION).

NOTICE OF FINAL MEETING PURSUANT TO SECTION 272.

NOTICE is hereby given that a General Meeting of the members of the above company will be held at the office of Edward C. Hauser, 386 Flinders-lane, Melbourne, at 9.15 a.m., on 29th June, 1968 for the purpose of having an account laid before them showing the manner in which the winding up has been conducted and the property of the company disposed of and of giving any explanation of the account.

Dated this 24th day of May, 1968.

2956 E. C. HAUSER, Liquidator.

Companies Act 1961.

NATIONAL SOCIETY OF CHIROPODISTS (IN VOLUNTARY LIQUIDATION).

NOTICE is hereby given that at an Extraordinary General Meeting of the members of the above-named society, held on the 31st July, 1967, it was resolved that the society be wound up voluntarily and that for such purpose, Mr. J. D. Curtain, public accountant, of 486 Sydney-road, Coburg, be appointed liquidator.

Dated at Coburg, 23rd May, 1968.

2927 J. D. CURTAIN, Liquidator.

Companies Act 1961.

CHROME INVESTMENTS PTY. LTD. (IN LIQUIDATION).

NOTICE is hereby given that a General Meeting of members of the above-named company, pursuant to section 272 of the Companies Act 1961, will be held at the office of the liquidator, Suite 10, 545 St. Kilda-road, Melbourne, on Monday, 1st July, 1968, at 9.30 a.m., for the purpose of having an account laid before it showing how the property of the company has been disposed and how the winding up of the company has been conducted.

Dated this 22nd day of May, 1968.

2928 M. B. GREEN, Liquidator.

The Companies Act 1961.

CLARK STEEL PTY. LTD. (IN LIQUIDATION).

NOTICE TO CREDITORS OF INTENTION TO DECLARE DIVIDEND.

A FIRST and final dividend is intended to be declared in the above matter. Creditors, who have not proved their debt by the 7th day of June, 1968, will be excluded from this dividend.

The date of liquidation was the 8th day of April, 1968.

Dated this 24th day of May, 1968.

A. NEVILLE BIRD, Liquidator.

A. Neville Bird & Co., chartered accountants, 289 Flinders-lane, Melbourne. 2962

NOTICE OF WINDING-UP ORDER.

In the matter of WILH & CONR WALDTHAUSEN (AUSTRALIA) PTY. LIMITED.

WINDING-UP Order made the 24th day of May, 1968. Name and address of Official Liquidator: Edward John Brown, of 450 Little Collins-street, Melbourne.

JAMES CANNY, Deputy Commissioner of Taxation of the Commonwealth of Australia, Petitioner. 2945

NOTICE OF WINDING-UP ORDER.

In the matter of DATEC AUSTRALIA PTY. LTD.

WINDING-UP Order made the 24th day of May, 1968. Name and address of Official Liquidator: Harold Keith Cartledge, of 1 Palmerston-crescent, South Melbourne.

JAMES CANNY, Deputy Commissioner of Taxation of the Commonwealth of Australia, Petitioner. 2946

Unclaimed Moneys Act 1962.

REGISTER of Unclaimed Moneys held by the—

Name of Owner on Books and Last Known Address.	Total Amount Due to Owner.	Description of Unclaimed Moneys.	Date when Amount first became Payable
\$			
E.Z. INDUSTRIES LIMITED.			
Bacon, Rodger S. The Hon. (estate of), c/o Moule, Hamilton and Derham, 224 Queen-street, Melbourne	105.00	Dividend No. 17 on 750 shares	19.11.65
Campbell, George (estate of), c/o A. and J. C. Allan and Co., Newmarket-street, Falkirk, Scotland	29.24	Dividends Nos. 16 and 17 on 168 shares	{ 23.4.65 19.11.65
Dixon, Alan W. L. (estate of), c/o Mr. Charles A. S. Page, 15 Mawhera-avenue, Hobart, Tas.	42.00	Dividend No. 17 on 300 shares	19.11.65
Gall, Gerald H. H. (estate of), c/o Dr. J. F. Gall, P.O. Box 193, Moree, N.S.W.	96.60	Dividend No. 17 on 690 shares	19.11.65
Gee, Eric C. (estate of), c/o H. Tremlett Francis and McGregor, 293 Queen-street, Brisbane, Qld.	180.00	Dividends Nos. 16 and 17 on 1000 shares	{ 23.4.65 19.11.65
Irving, Florence C. (estate of), c/o F. C. Petrie and Son, 375 George-street, Sydney, N.S.W.	388.08	Dividend No. 17 on 2772 shares	19.11.65
Miller, Malcolm M. (estate of), c/o John R. Edwards, Brown and Brown, P.O. Box 346, Broken Hill, N.S.W.	54.00	Dividends Nos. 16 and 17 on 300 shares	{ 23.4.65 19.11.65
Morris, Isabella C. (estate of), c/o Frank Grey Smith and Son, 360 Collins-street, Melbourne	146.16	Dividend No. 17 on 1044 shares	19.11.65
Muir, May E. (estate of), c/o Shipway and Berne, G.P.O. Box 1870, Sydney, N.S.W.	112.00	Dividend No. 17 on 800 shares	19.11.65
McIlwaine, Alice C. (estate of), c/o Wilson Ryan and Grose, P.O. Box 13, Townsville, Qld.	193.20	Dividend No. 17 on 1380 shares	19.11.65
Pease, Clifford A. (estate of), c/o Robert H. Minter, G.P.O. Box 521, Sydney, N.S.W.	84.00	Dividend No. 17 on 600 shares	19.11.65
Pratt, Stella (estate of), c/o Francis Taylor and Ferguson, 5th Floor, 120 Clarence-street, Sydney, N.S.W.	259.00	Dividend No. 17 on 1850 shares	19.11.65
Thorntwaite, Eileen M. (estate of), c/o Francis Taylor and Ferguson, 58 Margaret-street, Sydney, N.S.W.	14.00	Dividend No. 17 on 100 shares	19.11.65
Valentine, Ronald J. H. (estate of), c/o Jones Jones and Jones, G.P.O. Box 4943, Sydney, N.S.W.	14.00	Dividend No. 17 on 100 shares	19.11.65
Walters, Elsie E. (estate of), late Sydney H. Walters, c/o Elders Trustee and Execr. Co. Ltd., G.P.O. Box 494E, Adelaide, S.A.	90.00	Dividends Nos. 16 and 17 on 500 shares	{ 23.4.65 19.11.66
Wedemeyer, Wilhelm (estate of), c/o Permanent Trustee Co. of N.S.W. Ltd., 25 O'Connell-street, Sydney, N.S.W.	70.00	Dividend No. 17 on 500 shares	19.11.65
Wells, William T. (estate of), c/o Mrs. Catherine B. I. Wells, 21 Yoolooma-street, Griffith, N.S.W.	56.00	Dividend No. 17 on 400 shares	19.11.65
Alford, Robert G., 34 Wolsley-road, Mosman, N.S.W.	18.00	Dividends Nos. 18 and 19 on 100 shares	{ 22.4.66 22.11.66
Allen, Nicholas P. W., Flat 2, 225 New South Head-road, Edgecliff, N.S.W.	60.00	Dividend No. 18 on 1200 shares	22.4.66
Armstrong, Elsie M., 3 Malcolm-street, Perth, W.A.	166.32	Dividends Nos. 18 and 19 on 924 shares	{ 22.4.66 22.11.66
Armytage, Gerald M., Legal Rep., c/o Cuthbert Morrow Must and Shaw, P.O. Box 122, Ballarat	351.00	Dividend No. 19 on 2700 shares	22.11.66
Atkins, Keith D. (estate of), c/o Mr. Gerald W. O. Atkins, 30 Monastreet, Hobart, Tas.	54.00	Dividends Nos. 18 and 19 on 300 shares	{ 24.4.66 22.11.66
Armytage, John M., "Struan", Dunnstown	351.00	Dividend No. 19 on 2700 shares	22.11.66
Auld, Hazel I., 137 Greenwich-road, Greenwich, N.S.W.	13.00	Dividend No. 19 on 100 shares	22.11.66
Bacon, Roger S., Legal Rep., c/o Moule Hamilton and Derham, 224 Queen-street, Melbourne	135.00	Dividends Nos. 18 and 19 on 750 shares	{ 24.4.66 22.11.66
Baldwin, Frances E. R. (estate of), and anor, Cecil W. Baldwin, c/o G.P.O. Box 185c, Hobart, Tas.	464.40	Dividends Nos. 18 and 19 on 2580 shares	{ 24.4.66 22.11.66
Barnes, Keith J., 154 Pittwater-road, Manly, N.S.W.	18.00	Dividends Nos. 18 and 19 on 100 shares	{ 24.4.66 22.11.66
Berry, Olive J. (estate of), c/o Darbyshire Gillett and Huelin, 42 St. Georges-terrace, Perth, W.A.	260.00	Dividend No. 19 on 2000 shares	22.4.66
Biggins, Frederick W. (estate of), c/o Mrs. Catherine Biggins, 10 Drysdale-street, Wonthaggi	12.96	Dividends Nos. 18 and 19 on 72 shares	{ 24.4.66 22.11.66
Blackman, Thelma E. (estate of), c/o Cannon and Peterson, G.P.O. Box 407F, Brisbane, Qld.	65.00	Dividend No. 19 on 500 shares	22.11.66
Blomfield, Helen J., Legal Rep., c/o Maxwell and Boyd, 141 Elizabeth-street, Sydney, N.S.W.	498.96	Dividends Nos. 18 and 19 on 2772 shares	{ 24.4.66 22.11.66
Boag, Peter, 8 Delany-avenue, Burwood	10.98	Dividends Nos. 18 and 19 on 61 shares	{ 24.4.66 22.11.66
Boddington, Norman, No. 2 Account, Barford-street, Micheal, Scottsdale, Tas.	13.00	Dividend No. 19 on 100 shares	22.11.66
Brady, Desmond V., and anor c/o McCoy Grove and Atkinson, 82 Elizabeth-street, Sydney, N.S.W.	117.00	Dividend No. 19 on 900 shares	22.11.66
Breen, Mary J., 14c Barker-avenue, Shepparton	15.00	Dividend No. 18 on 300 shares	22.4.66
Browning, Robert H., Legal Rep., c/o McIntosh McPhillamy and Co., P.O. Box 33, Bathurst, N.S.W.	248.40	Dividends Nos. 18 and 19 on 1380 shares	{ 22.4.66 22.11.66
Byron, Phyllis G., 305 Bay-road, Cheltenham	18.00	Dividends Nos. 18 and 19 on 100 shares	{ 22.4.66 22.11.66
Cadell, John L. M. (estate of), Moira E. M. Campbell, c/o John L. M. Cadell, c/o Garland Seaborn and Abbott, 4 Bligh-street, Sydney, N.S.W.	543.27	Dividend No. 19 on 4179 shares	22.11.66
Cadell, Kathleen M. (estate of), c/o Thomas and Hague, P.O. Box 24, Quirindi, N.S.W.	117.00	Dividend No. 19 on 900 shares	22.11.66
Cameron, Alexia W., Laurence-street, Brisbane, Qld.	156.00	Dividend No. 19 on 1200 shares	22.11.66
Campbell, Donald McL. (estate of), c/o Scannell and Bramwell, Queen-street, Hastings, N.Z.	123.12	Dividends Nos. 18 and 19 on 684 shares	{ 22.4.66 22.11.66
Campbell, George Legal Rep., c/o A. and J. C. Allan and Co., Newmarket-street, Falkirk, Scotland	30.24	Dividends Nos. 18 and 19 on 168 shares	{ 22.4.66 22.11.66
Carrick, William B. (estate of), c/o Mrs. Jean Carrick, 14 Bridges-avenue, Croydon, N.S.W.	162.00	Dividends Nos. 18 and 19 on 900 shares	{ 22.4.66 22.11.66
Chambers, Clara M., Monkton Lodge, Cranbrook-lane, Bellevue Hill, N.S.W.	180.00	Dividends Nos. 18 and 19 on 1000 shares	{ 22.4.66 22.11.66
Cohen, Leopold W., 14 Spring-street, Sydney, N.S.W.	130.00	Dividend No. 19 on 1000 shares	22.11.66

Unclaimed Moneys Act 1962.

REGISTER of Unclaimed Moneys held by the—

Name of Owner on Books and Last Known Address.	Total Amount Due to Owner.	Description of Unclaimed Moneys.	Date when Amount first became Payable.
\$			
E.Z. INDUSTRIES LIMITED—continued.			
Collis, Henry (estate of), c/o R. Thornton and Son, 185 Elizabeth-street, Sydney, N.S.W.	620.10	Dividend No. 19 on 4770 shares	22.11.66
Coltman, Doris E. (estate of), c/o Mrs. Elizabeth P. McConnell, 142 Grand-parade, Brighton Le Sands, N.S.W.	44.20	Dividend No. 19 on 400 shares	22.11.66
Colvin, Arthur E. (estate of), c/o Trustees Exec. and Agency Co. Ltd., G.P.O. 2684, Sydney, N.S.W.	128.70	Dividend No. 19 on 990 shares	22.11.66
Corbett, Flora E., 50 North Rocks-road, North Rocks, N.S.W.	72.00	Dividends Nos. 18 and 19 on 400 shares	{ 22.4.66 22.11.66
Corlett, Ebenezer (estate of), c/o Perkins Stevenson and Linton, G.P.O. 652, Sydney, N.S.W.	182.00	Dividend No. 19 on 1400 shares	22.11.66
Cornille, Cyrielle B. H., Soote Hemme, Ramscapelle, Belgium	54.60	Dividend No. 19 on 600 shares	22.11.66
Cowling, Alfred (estate of), c/o Sladder and Stuart, Box 734, Wellington, N.Z.	58.32	Dividends Nos. 18 and 19 on 324 shares	{ 22.4.66 22.11.66
Craig, William J. Legal Rep., c/o Burns Philp Trustee Co. Ltd., G.P.O. Box 543, Sydney, N.S.W.	13.00	Dividend No. 19 on 100 shares	22.11.66
Creal, Patricia J., 36 Brentwood-avenue, Turrumurra, N.S.W.	68.64	Dividend No. 19 on 528 shares	22.11.66
Dawson, Roma M., Camperdown	124.20	Dividends Nos. 18 and 19 on 690 shares	{ 22.4.66 22.11.66
Dixon, Alan W. L. (estate of), c/o Mr. Charles A. S. Page, 15 Mawmcra-avenue, Hobart, Tas.	54.00	Dividends Nos. 18 and 19 on 300 shares	{ 22.4.66 22.11.66
Downing, Harold D., 6A Livingstone-street, Ivanhoe	30.00	Dividend No. 18 on 600 shares	22.4.66
Ellis, Clara H. (estate of), c/o Archer, Grey, Jackson and Smith, 28A King Edward-street, Ulverstone, Tas.	211.68	Dividends Nos. 18 and 19 on 1176 shares	{ 22.4.66 22.11.66
Faul, Bessie (estate of), c/o Asher Old and Jones, 5 Bligh-street, Sydney, N.S.W.	78.00	Dividend No. 19 on 600 shares	22.11.66
Fogarty, Marillyn G., 15 The Tor Walk, Castlecrag, N.S.W.	36.00	Dividends Nos. 18 and 19 on 200 shares	{ 22.4.66 22.11.66
Fuller, Mary L. (estate of), c/o Miss Edith M. Bennett, c/o Turner Hopkins and Jamieson, 70 Queen-street, Auckland, N.Z.	125.28	Dividends Nos. 18 and 19 on 696 shares	{ 22.4.66 22.11.66
Gall, Gerard H. H. (estate of), c/o Dr. J. F. Gall, P.O. Box 193, Moree, N.S.W.	124.20	Dividends Nos. 18 and 19 on 690 shares	{ 22.4.66 22.11.66
Gee, Eric C. (estate of), c/o H. Tremlett Francis and McGregor, 293 Queen-street, Brisbane, Qld.	180.00	Dividends Nos. 18 and 19 on 1000 shares	{ 22.4.66 22.11.66
Gibbons, Elsie M. Legal Rep., c/o Paffrill Frampton and Hadfield, 84 Hereford-street, Christchurch, N.Z.	159.73	Dividends Nos. 18 and 19 on 1044 shares	{ 22.4.66 22.11.66
Goran, Leila M. Legal Rep., c/o Wall Abbott and White with Mark Murray, 187 Macquarie-street, Sydney, N.S.W.	26.00	Dividend No. 19 on 200 shares	22.11.66
Gurner, Norman C. (estate of), c/o Fred C. Emanuel and Co., 28 O'Connell-street, Sydney, N.S.W.	34.56	Dividends Nos. 18 and 19 on 192 shares	{ 22.4.66 22.11.66
Halferty, John J., Legal Rep., c/o Daniel P. Carey and Co., P.O. Box 152, Rockhampton, Qld.	78.00	Dividend No. 19 on 600 shares	22.11.66
Harray, Alistair S., Rev., 706 Anson-street, Mayfair, Hastings, N.Z.	29.75	Dividend No. 18 on 700 shares	22.4.66
Harris, Victor F., Legal Rep., c/o Barbour and Arnold, 405 Bourke-street, Melbourne	195.00	Dividend No. 19 on 1500 shares	22.11.66
Hawker, Robert B., Legal Rep., c/o Elders Trustee and Exec. Co Ltd., G.P.O. 494e, Adelaide, S.A.]	325.00	Dividend No. 19 on 2500 shares	22.11.66
Hayter, Edith E., Legal Rep., c/o R. H. Laker and Co., 17 Currie-street, Adelaide, S.A.	18.72	Dividend No. 19 on 144 shares	22.11.66
Hey, Harry (estate of), c/o Mrs. Marjorie P. Hey, P.O. Box 466E Newcastle, N.S.W.	90.00	Dividends Nos. 18 and 19 on 500 shares	{ 22.4.66 22.11.66
Hill, James R. (estate of), c/o Mrs. Hill, Box O. Star Route, Ringoes, N.J., U.S.A.	12.96	Dividends Nos. 18 and 19 on 72 shares	{ 22.4.66 22.11.66
Hills, Malcolm, 15 Were-street, Brighton Beach	18.00	Dividends Nos. 18 and 19 on 100 shares	{ 22.4.66 22.11.66
Holyman, Frederick St. G. D., 65 Mont Albert-road, Canterbury	13.00	Dividend No. 19 on 100 shares	22.11.66
Hughes, Gillian M., c/o 64 Bancroft-avenue, Roseville, N.S.W.	13.00	Dividend No. 19 on 100 shares	22.11.66
Hunt, Arthur R., Legal Rep., c/o Murphy and Moloney, 60 Hunter-street, Sydney, N.S.W.	90.48	Dividend No. 19 on 696 shares	22.11.66
Hunter, William J. (estate of), c/o Hornblow Cooper Shires and Carran, G.P.O. 20, Wellington, N.Z.	78.00	Dividend No. 19 on 600 shares	22.11.66
Huret, Pierre G. (estate of), c/o Perpetual Trustee Co. Ltd., 33 Hunter-street, Sydney, N.S.W.	432.00	Dividends Nos. 18 and 19 on 2400 shares	{ 22.4.66 22.11.66
Hurst, Leslie G. (estate of), c/o Brian Thomas Erwin, P.O. Box 75, Forestville, N.S.W.	130.00	Dividend No. 19 on 1000 shares	22.11.66
Irving, Florence C., Legal Rep., c/o F. C. Petrie and Son, 375 George-street, Sydney, N.S.W.	498.96	Dividends Nos. 18 and 19 on 2772 shares	{ 22.4.66 22.11.66
Jackson, David R., Rosemount, Waverley, N.Z.	33.15	Dividend No. 19 on 300 shares	22.11.66
Jefferson, Francis M. (estate of), c/o John S. Jefferson, 161 Seaforth-crescent, Seaforth, N.S.W.	455.00	Dividend No. 19 on 3500 shares	22.11.66
Jefferson, Francis M. (estate of), c/o John S. Jefferson, 161 Seaforth-crescent, Seaforth, N.S.W.	65.00	Dividend No. 19 on 500 shares	22.11.66
Jennison, Joseph W., Legal Rep., c/o Colin A. Johnson, 360 Collins-street, Melbourne	39.00	Dividend No. 19 on 300 shares	22.11.66
Knuckey, Marie E., 757 Old South Head-road, Vaucluse, N.S.W.	36.00	Dividend Nos. 18 and 19 on 200 shares	{ 22.4.66 22.11.66
Lambert, Dorothy E., 5 Hooper-crescent, West Brunswick	13.00	Dividend No. 19 on 100 shares	22.11.66
Lloyd, Lucy Y. (estate of), c/o Mallesons, 105 King-street, Melbourne	269.88	Dividend No. 19 on 2076 shares	22.11.66
Mackay, Prudence J., Bundock-street, Randwick, N.S.W.	52.00	Dividend No. 19 on 400 shares	22.11.66
Miller, Malcolm M. (estate of), c/o John R. Edwards Brown and Brown, P.O. Box 346, Broken Hill, N.S.W.	54.00	Dividends Nos. 18 and 19 on 300 shares	{ 22.4.66 22.11.66
Mitchell, Essie M. (estate of), c/o Perpetual Trustee Co. Ltd., G.P.O. 4172, Sydney, N.S.W.	54.00	Dividends Nos. 18 and 19 on 300 shares	{ 22.4.66 22.11.66
Morris, Isabella C. (estate of), c/o Frank Grey Smith and Son, 360 Collins-street, Melbourne	187.92	Dividends Nos. 18 and 19 on 1044 shares	{ 22.4.66 22.11.66
Muir, May E. (estate of), c/o Shipway and Berne, G.P.O. 1870, Sydney, N.S.W.	144.00	Dividends Nos. 18 and 19 on 800 shares	{ 22.4.66 22.11.66

Unclaimed Moneys Act 1962.

REGISTER of Unclaimed Moneys held by the—

Name of Owner on Books and Last Known Address.	Total Amount Due to Owner.	Description of Unclaimed Moneys.	Date when Amount first became Payable.
§			
E.Z. INDUSTRIES LIMITED—continued.			
Murdoch, Ivon G. (estate of), c/o Mr. Stuart E. Murdoch, c/o Garland Seaborn and Abbott, 4 Bligh-street, Sydney, N.S.W.	108.00	Dividends Nos. 18 and 19 on 600 shares	22.4.66 22.11.66
Murray, William A. K., and Ors., 173 St. Vincent-street, Glasgow	25.70	Dividends Nos. 18 and 19 on 168 shares	22.4.66 22.11.66
McCauley, Joan E., 34 Johnstone-crescent, Lane Cove, N.S.W.	18.00	Dividends Nos. 18 and 19 on 100 shares	22.4.66 22.11.66
McDonald, John A. (estate of), c/o Desmond Dunne and Dwyer, 95 Kepler-street, Warrnambool	54.00	Dividends Nos. 18 and 19 on 300 shares	22.4.66 22.11.66
McDonough, Dorothy M., 7 Darling Point-road, Darling Point, N.S.W.	13.00	Dividend No. 19 on 100 shares	22.11.66
McIlwaine, Alice C. (estate of), c/o Wilson Ryan and Grose, P.O. Box 13, Townsville, Qld.	248.40	Dividends Nos. 18 and 19 on 1380 shares	22.4.66 22.11.66
Nash, Katie F. G. (estate of), c/o Ivor Thomas and Sheffield, 1 Budge-road, Belmore, N.S.W.	216.00	Dividends Nos. 18 and 19 on 1200 shares	22.4.66 22.11.66
Nicholas, Michael G., 699 Warrigal-road, Chadstone	26.00	Dividend No. 19 on 200 shares	22.11.66
Ormrod, Pamela M., Everlongs, Appley-street, Wellington, Somerset, U.K.	77.35	Dividend No. 19 on 700 shares	22.11.66
Palfreyman, Albani R. (estate of), c/o Crisp, White and Brown, G.P.O. 643, Hobart, Tas.	854.88	Dividend No. 19 on 6576 shares	22.11.66
Parer Bros. Pty. Ltd., 36 Forbes-street, East Sydney, N.S.W.	15.00	Dividend No. 18 on 300 shares	22.4.66
Pease, Clifford A. (estate of), c/o Robert H. Minter, G.P.O. 521, Sydney, N.S.W.	108.00	Dividends Nos. 18 and 19 on 600 shares	22.4.66 22.11.66
Penrose, David L., c/o 156 Wattle-street, Bendigo	32.50	Dividend No. 19 on 250 shares	22.11.66
Pilkington, David C. B., (address unknown)	88.35	Dividend No. 19 on 800 shares	22.11.66
Pratt, Stella (estate of), c/o Francis Taylor and Ferguson, 5th Floor, 120 Clarence-street, Sydney	333.00	Dividends Nos. 18 and 19 on 1850 shares	22.4.66 22.11.66
Pratt, Hilda (Miss), c/o Francis Taylor and Ferguson, 5th Floor, 120 Clarence-street, Sydney, N.S.W. (estate late Stella Pratt).	432.00	Dividends Nos. 18 and 19 on 2350 shares	22.4.66 22.11.66
Prescott, Alwyn W., Rev., The Rectory, Browley-street, Moss Vale, N.S.W.	36.00	Dividends Nos. 18 and 19 on 200 shares	22.4.66 22.11.66
Prescott, Dora M. (estate of), c/o G. D. Campbell and Co., 92 Pitt-street, Sydney, N.S.W.	26.00	Dividend No. 19 on 200 shares	22.11.66
Preston, Harold R., P.O. Box 137, Timaru, N.Z.	15.30	Dividends Nos. 18 and 19 on 100 shares	22.4.66 22.11.66
Reid, Eleanor B. (estate of), c/o 26 Kite-street, Orange, N.S.W.	13.00	Dividend No. 19 on 100 shares	22.11.66
Rex, Lucy E. (estate of), c/o Page Seager Bethune Thompson and Doyle, G.P.O. Box 1106L, Hobart, Tas.	630.24	Dividend No. 19 on 4848 shares	22.11.66
Roberts, William A., Giblett-street, Bridgetown, W.A.	81.00	Dividends Nos. 18 and 19 on 450 shares	22.4.66 22.11.66
Robson, Miriam C., 57 Trevallyn-terrace, Trevallyn, Launceston, Tas.	17.28	Dividends Nos. 18 and 19 on 96 shares	22.4.66 22.11.66
Rosenthal, Florence E. (estate of), c/o Waters and Stewart, 30 Russell-street, Melbourne	130.00	Dividend No. 19 on 1000 shares	22.11.66
Rossiter, Helen M., c/o 51 Ferry-street, Hill End, Qld.	26.00	Dividend No. 19 on 200 shares	22.11.66
Rudduck, Samuel A. (estate of), c/o Perpetual Exors. and Trustees Co. W.A. Ltd., G.P.O. A3, Perth, W.A.	257.04	Dividends Nos. 18 and 19 on 1428 shares	22.4.66 22.11.66
Ryan, Josephine, 78 Fisher-street, Fullarton, S.A.	12.50	Dividend No. 18 on 250 shares	22.4.66
Ryan, William D. (estate of), c/o L. B. Moynihan Lambert and Co., 140 Adelaide-street, Brisbane, Qld.	309.40	Dividend No. 19 on 2380 shares	22.11.66
Schonyan, Elizabeth D., 397 Ellis-road North, Invercargill, N.Z.	11.05	Dividend No. 19 on 100 shares	22.11.66
Shain, Barbara M., 1223 Pacific Highway, Turramurra, N.S.W.	45.00	Dividends Nos. 18 and 19 on 250 shares	22.4.66 22.11.66
Simpson, Annie B. (estate of), c/o Mackenzie and Cormack, 1 Tower-street, Tain, Scotland	15.12	Dividends Nos. 18 and 19 on 84 shares	22.4.66 22.11.66
Smithson, John H. (estate of), c/o Morgan J. O'Neill and Helmrich, 77 Castlereagh-street, Sydney, N.S.W.	13.00	Dividend No. 19 on 100 shares	22.11.66
Stackhouse, Louis M. (estate of), c/o Shields Heritage Stackhouse and Martin, P.O. Box 187, Launceston, Tas.	142.22	Dividend No. 19 on 1094 shares	22.11.66
Symes, Cecil R. J. (estate of), c/o C. W. E. Hough, Vulcan Bldgs., Vulcan Lane, Auckland, N.Z.	132.60	Dividend No. 19 on 1020 shares	22.11.66
Taubman, Alan C., Laurell Hill, via Botlow, N.S.W.	108.00	Dividends Nos. 18 and 19 on 600 shares	22.4.66 22.11.66
Thornthwaite, Eileen M. (estate of), c/o Francis Taylor and Ferguson, 58 Margaret-street, Sydney, N.S.W.	18.00	Dividends Nos. 18 and 19 on 100 shares	22.4.66 22.11.66
Valentine, Ronald J. H. (estate of), c/o Jones Jones and Jones, G.P.O. 4943, Sydney	18.00	Dividends Nos. 18 and 19 on 100 shares	22.4.66 22.11.66
Vanderburgh, Martha B. (estate of), c/o John Dickson, c/o Asher Old and Jones, 5 Bligh-street, Sydney, N.S.W.	90.00	Dividends Nos. 18 and 19 on 500 shares	22.4.66 22.11.66
Wakelin, Vincent J., c/o Mr. J. Maxwell, Motarau, North Canterbury, N.Z.	37.26	Dividends Nos. 18 and 19 on 207 shares	22.4.66 22.11.66
Wall, Emily R. L. (estate of), c/o Boothby and Boothby, P.O. Box 41, Caulfield East	270.00	Dividends Nos. 18 and 19 on 1500 shares	22.4.66 22.11.66
Wallace, Gerrard S. T. J., 515 Nepean Highway, North Brighton	71.28	Dividends Nos. 18 and 19 on 396 shares	22.4.66 22.11.66
Walters, James H. (estate of), c/o Page Seager Bethune, Thompson and Doyle, G.P.O. 1106L, Hobart, Tas.	360.36	Dividend No. 19 on 2772 shares	22.11.66
Walters, Elsie E. (estate of), Sydney H. Walters, c/o Elders Trustee and Exec. Ltd., G.P.O. 494E, Adelaide, S.A.	90.00	Dividends Nos. 18 and 19 on 500 shares	22.4.66 22.11.66
Watson, Francis H. (estate of), c/o Wilkinson Throsby and Edwards, P.O. Box 2, Moss Vale, N.S.W.	54.00	Dividends Nos. 18 and 19 on 300 shares	22.4.66 22.11.66
Wedemeyer, Wilhelm (estate of), c/o Permanent Trust. Co. of N.S.W. Ltd., 25 O'Connell-street, Sydney	90.00	Dividends Nos. 18 and 19 on 500 shares	22.4.66 22.11.66
Wolfenden, Alice D. (estate of), c/o James H. Wolfenden, c/o Grant and Mackie, P.O. Box 27, Lockhart, N.S.W.	65.00	Dividend No. 19 on 500 shares	22.11.66

Unclaimed Moneys Act 1962.

REGISTER of Unclaimed Moneys held by the—

Name of Owner on Books and Last Known Address.	Total Amount Due to Owner.	Description of Unclaimed Moneys.	Date when Amount first became Payable.
§			
THE MOUNT LYELL MINING AND RAILWAY COMPANY LIMITED.			
Spinks, Ralph Barclay, Queenstown, Tas.	25.07	Unclaimed Wages	9.3.66
Collins, Kerry Austin, Queenstown, Tas.	11.65	" " " "	23.3.66
Whiley, Dennis, Queenstown, Tas.	11.14	" " " "	" " " "
Dymond, James Frederick, Queenstown, Tas.	33.94	" " " "	6.4.66
Rowell, John Barry, Queenstown, Tas.	15.52	" " " "	13.7.66
Steel, Ralph, Queenstown, Tas.	13.09	" " " "	2.11.66
Gardiner, Thomas John, Queenstown, Tas.	113.00	" " " "	9.12.66
Grossman, Wolfgang, Queenstown, Tas.	10.00	" " " "	" " " "
Brown, Geoffrey Ronald, Queenstown, Tas.	48.00	" " " "	" " " "
Johnson, Clifford, Queenstown, Tas.	109.00	" " " "	" " " "
Mitchell, Thomas Begley, Queenstown, Tas.	168.00	" " " "	" " " "
Turner, Lionel Christopher, Queenstown, Tas.	141.00	" " " "	" " " "
Leary, Maxwell Reginald, Queenstown, Tas.	97.03	" " " "	8.2.67
Lees, Adrian John, Queenstown, Tas.	19.13	" " " "	22.2.67
Steele, Charles Henry, Queenstown, Tas.	58.00	" " " "	9.12.66
Hill, William John (address unknown)	33.02	" " " "	14.12.66
Mitchell, John A. (address unknown)	15.90	Dividend Nos. 100 and 101	{ 22.4.66 23.9.66
O'Shea, Thomas (estate of), (address unknown)	15.90	" " " "	" " " "
Woodward, Dorothy M. (estate of), (address unknown) 2880	17.85	Dividend No. 100	22.4.66
SALT INDUSTRIES LIMITED.			
Schmidt, Arthur T., 34 Martin Place, Sydney, N.S.W... .. . 2881	22.50	Ordinary Dividend	11.11.66
TWENTIETH CENTURY BUILDING AND INVESTMENT SOCIETY.—PERMANENT BRANCH.			
Davidson, P. and I., Dryburgh-street, North Melbourne 2963	10.00	Dividend and Interest on 50 Shares	{ —.9.66 —.2.67

The Companies Act 1961.

PURSUANT TO SECTION 260.

Form 92.

COMPANIES REGULATIONS.

Regulations 28 (2) (b).

NOTICE OF MEETING OF CREDITORS OF A. B. CASES PTY. LTD.

Registered Office: 15 River-street, South Yarra.

NOTICE is hereby given that a Meeting of the creditors of A. B. Cases Pty. Ltd., will be held at the offices of the Australian Society of Accountants, Fitzgerald Room, 1st Floor, 49 Exhibition-street, Melbourne, on Friday, the 7th June, 1968, at 3 p.m.

Agenda.

1. To consider a Special Resolution passed by the above-named company for winding up and the appointment of Michael Joseph O'Keeffe, of Messrs. Gee & O'Keeffe, public accountants, as the liquidator of the company.
2. To consider a statement of the position of the company's affairs together with a list of creditors and the estimated amount of their claims.
3. To confirm the appointment of the liquidator for the purpose of winding up the affairs and distributing the assets of the company.
4. If thought fit, to appoint a Committee of Inspection.
5. To consider the persons and number thereof to be appointed as a Committee of Inspection.
6. To fix the remuneration of the liquidator.

NOTE.—No person will be entitled to vote as a creditor at the meeting unless he has lodged with the chairman of the meeting a proof of debt which he claims due to him from the company.

A. BILSTON, Director.

24th May, 1968.

Gee & O'Keeffe, public accountants, 325 Warrigal-road, Burwood, 3125, Victoria. 288 5911. 2968

In the matter of the Co-operative Housing Societies Act 1958; and the Companies Act 1961; and in the matter of COMERVALE CO-OPERATIVE HOUSING SOCIETY LIMITED (in Liquidation).

NOTICE TO CREDITORS.

NOTICE is hereby given that all persons having any claim against the above society, are required on or before the 21st day of June, 1968, to send their names and addresses and particulars of their debt or claim to Walter Henry William Bonell, the liquidator of the said society, at his office and if so required by notice in writing by the said liquidator are personally, or by their solicitors, to come in and prove their said debts or claims at such time and place as shall be specified in such notice: or in default thereof, they shall be excluded from the benefit of any distribution made before such debts or claims are so lodged or proved.

Dated at Coburg this 29th day of May, 1968.

W. H. W. BONELL, Liquidator.

131 Bell-street, Coburg, 3058.

2973

The Companies Act 1961.—In the matter of GAMLIN & METES PROPRIETARY LIMITED (in Voluntary Liquidation).

NOTICE is hereby given that at an Extraordinary Meeting of the members of the above-named company held on Friday, the 24th day of May, 1968, it was resolved that the company be wound up voluntarily and at a meeting of creditors held on the 24th day of May, 1968, it was resolved that for such purpose Scott Maurice Nunan, chartered accountant, of 260 Queen-street, Melbourne, be appointed liquidator.

Notice is also given that after 21 days from this day I shall proceed to distribute the assets. All creditors having any claim against the company should furnish particulars of same by that date, otherwise I shall proceed to distribute the assets without regard to their claim.

Dated this 29th day of May, 1968.

S. M. NUNAN, Liquidator.

Hall & Rose, chartered accountants, 260 Queen-street, Melbourne, Vic., 3000. 2935

The Companies Act 1961.

VEALLS BOX HILL PTY. LTD. (IN VOLUNTARY LIQUIDATION).

NOTICE OF FINAL MEETING PURSUANT TO SECTION 272.

NOTICE is hereby given that a General Meeting of the members of the above company will be held at the office of Edward C. Hauser, 386 Flinders-lane, Melbourne, at 9.15 a.m., on 29th June, 1968 for the purpose of having an account laid before them showing the manner in which the winding up has been conducted and the property of the company disposed of and of giving any explanation of the account.

Dated this 24th day of May, 1968.

2954 E. C. HAUSER, Liquidator.

Companies Act 1961.

ARAY PROPRIETARY LIMITED.

AT an Extraordinary General Meeting of the above-named company, duly convened and held on 24th May, 1968, at 48 Egan-street, Richmond, the following Special Resolution was passed:—

"That Aray Pty. Ltd. be placed in Voluntary Liquidation under Section 254 (1) of the Companies Act 1961, and that Alan Leigh Middleton, of 11 Bank-place, Melbourne, be appointed liquidator."

Dated 27th May, 1968.

2929 A. L. MIDDLETON, Liquidator.

Companies Act 1961.

LINCO SHOPFITTERS & EQUIPMENT PROPRIETARY LIMITED.

PURSUANT TO SECTION 260 OF THE COMPANIES ACT 1961.

NOTICE is hereby given that a Meeting of Creditors of Linco Shopfitters & Equipment Proprietary Limited was held on Thursday, 23rd May, 1968, and the following Special Resolution was passed:—

"That it has been proved to the satisfaction of this meeting that the company can not, by reason of its liabilities, continue its business and that it is advisable to wind up the company, and accordingly that the same be wound up voluntarily and that Mr. T. J. McCarthy, a public accountant and registered liquidator be appointed liquidator of the company, although a previous officer of the company and presently in partnership with Mr. J. J. Courtney, the secretary of the company."

Dated this 23rd day of May, 1968.

By Order of the Board,

2933 J. H. RICHARDSON, Director.

The Companies Act 1961.

RUBINFELDS PTY. LTD. (IN VOLUNTARY LIQUIDATION).

NOTICE OF FINAL MEETING, PURSUANT TO SECTION 272.

NOTICE is hereby given that a general meeting of the members of the above company will be held at the office of Edward C. Hauser, 386 Flinders-lane, Melbourne, at 9 a.m., on 29th June, 1968, for the purpose of having an account laid before them, showing the manner in which the winding up has been conducted and the property of the company disposed of and of giving any explanation of the account.

Dated this 24th day of May, 1968.

2947 E. C. HAUSER, Liquidator.

In the matter of the Companies Act 1961, and in the matter of GOTAL MOVITZ, PROPRIETARY LIMITED.

NOTICE is hereby given that at an Extraordinary General Meeting of Gotal Movitz Proprietary Limited, held at the Office of Blake & Rigall, of 120 William-street, Melbourne, on the 22nd May, 1968, it was resolved by Special Resolution that the company be wound up voluntarily.

2961 V. H. MOVITZ, Chairman of Directors.

NOTICE OF FINAL MEETING.—Companies' Act 1961.—In the matter of BLUE MEADOWS PTY. LTD. (in Voluntary Liquidation).—Members' Winding Up.

NOTICE is hereby given pursuant to section 272 of the Companies Act 1961 that the Final General Meeting of the above-named company will be held at 4th Floor, 44 Queen-street, Melbourne, on 27th June, 1968, at 9.00 a.m. when I shall lay before the Meeting an account of how the winding up has been conducted and the property of the company disposed of.

E. H. NIEMANN, Liquidator.

Dated 21st May, 1968. 2908

The Companies Act 1961.

VEALLS (FOOTSCRAY) PTY. LTD. (IN VOLUNTARY LIQUIDATION).

NOTICE OF FINAL MEETING PURSUANT TO SECTION 272.

NOTICE is hereby given that a General Meeting of the members of the above company will be held at the office of Edward C. Hauser, 386 Flinders-lane, Melbourne, at 9.15 a.m., on 29th June, 1968 for the purpose of having an account laid before them showing the manner in which the winding up has been conducted and the property of the company disposed of and of giving any explanation of the account.

Dated this 24th day of May, 1968.

2953 E. C. HAUSER, Liquidator.

BRIGHTON, HAMPTON & SANDRINGHAM RETURNED SERVICEMEN'S CO-OPERATIVE HOUSING SOCIETY LTD.

TAKE notice that the affairs of the above-named society are now fully wound up and that, in pursuance of section 272 (1) of the Companies Act 1961 and of the Co-operative Housing Societies Act 1958, a General Meeting of the society will be held at Room 314, 3rd Floor, 151 Flinders-street, Melbourne, on Monday, the 1st July, 1968, at 7.30 p.m., for the purposes of:—

(i) laying before it an account showing how the winding up has been conducted and the property of the society disposed of and giving any explanations thereof; and

(ii) passing a Resolution that the books and papers of the said society and of the liquidator relevant to the affairs of the society be destroyed after a period of three months from the date of the meeting.

Dated the 27th day of May, 1968.

2978 L. S. EVA, Liquidator.

Companies Act 1961.

MCINNES CONSTRUCTIONS PROPRIETARY LIMITED.

AT a general meeting of the members of the above-named company, duly convened and held at 60 Barkly-street, East Brunswick, on the 17th day of May, 1968, the Special Resolution set out below was duly passed:—

"That the company be wound up voluntarily and that Robert William Parry of 59 Elizabeth-street, Melbourne, be and is hereby appointed liquidator for the purposes of the winding up."

Dated this 17th day of May, 1968.

2941 R. C. MCINNES, Director.

Companies Act 1961, Section 272.

STANGER POWER EQUIPMENT PTY. LTD. (IN VOLUNTARY LIQUIDATION).

NOTICE CONVENING FINAL MEETING.

NOTICE is hereby given, pursuant to section 272 of the Victorian Companies Act 1961, that a General Meeting of members of the above-named company will be held at 39 Little Collins-street, Melbourne, on the 29th day of June, 1968, at 10.30 a.m., for the purpose of having an account laid before them showing the manner in which the winding up has been conducted and the property of the company disposed of, and of hearing any explanations that may be given by the liquidator.

Dated this 27th day of May, 1968.

2974 D. S. ANDERSON, Liquidator.

Companies Act 1961, Section 272.

DOVETON PTY. LTD. (IN VOLUNTARY LIQUIDATION).

NOTICE CONVENING FINAL MEETING.

NOTICE is hereby given, pursuant to section 272 of the Victorian Companies Act 1961, that a General Meeting of members of the above-named company will be held at 39 Little Collins-street, Melbourne, on the 29th day of June, 1968, at 10 a.m., for the purpose of having an account laid before them showing the manner in which the winding up has been conducted and the property of the company disposed of, and of hearing any explanations that may be given by the liquidator.

Dated this 28th day of May, 1968.

2975 D. S. ANDERSON, Liquidator.

The Companies Act 1961.—In the matter of TAUNUS MOTORS PRY. LTD.

NOTICE is hereby given that at an Extraordinary General Meeting of the members of the above-named company held on the 24th day of May, 1968, it was resolved that the company be wound up voluntarily, and at a meeting of creditors held on the same day pursuant to section 260, it was resolved that for such purpose Alan Murray Horsburgh, of 296 Little Lonsdale-street, Melbourne, accountant, be appointed liquidator.

Notice is also given that after twenty-one days from this date I shall proceed to distribute the assets. All creditors having any claims against the company should furnish particulars of same by that date otherwise I shall proceed to distribute the assets without regard to their claim.

Dated this 25th day of May, 1968.

A. M. HORSBURGH, Liquidator.

Kennedy, Small & Middlemiss, 296 Little Lonsdale-street, Melbourne. 2944

NOTICE OF SPECIAL RESOLUTION TO WIND UP, PURSUANT TO SECTION 254 (2).

337 DANDENONG ROAD ARMADALE PROPRIETARY LIMITED.

AT an Extraordinary General Meeting of the above-named company duly convened and held at 487 St. Kilda-road, Melbourne, on Tuesday, the 21st day of May, 1968, at 11 a.m., the following Resolution was duly passed as a Special Resolution:—

“Resolved unanimously as a Special Resolution—that the company be wound up voluntarily” and at such meeting, Ian Marlow Peel, of 3rd Floor, 419 Lonsdale-street, Melbourne, was appointed liquidator for the purposes of the winding up.

Dated this 27th day of May, 1968.

2985 ALEXANDER MAIR, Chairman.

The Companies Act 1961.—In the matter of GIBAUD & SON PROPRIETARY LIMITED (in Voluntary Liquidation).

NOTICE is hereby given that pursuant to section 272 of the Companies Act 1961, a Final Meeting of members of the company will be held at 18 Grandview-grove, Northcote, at 10 a.m., on Monday, 1st July, 1968, for the purpose of considering the liquidator's final accounts and in accordance with section 284 (3) (b) determine the period after which the books and papers of the company and of the liquidator may be destroyed.

Dated this 28th day of May, 1968.

2986 B. W. L. DOIG, Liquidator.

Companies Act 1961.

VEDETTE PROPRIETARY LIMITED.

NOTICE CONVENING FINAL MEETING OF MEMBERS, PURSUANT TO SECTION 272.

NOTICE is hereby given that a General Meeting of the members of the above company will be held on Monday, 1st July, 1968, at 5th Floor, E.Z. Building, 390 Lonsdale-street, Melbourne, Victoria, 3000, commencing at 12 noon for the purpose in each case of having an account laid before the members showing the manner in which the winding up has been conducted and the property disposed of, and of hearing any explanations which may be given by the liquidator.

B. SOLNORDAL, Liquidator.

27th May, 1968. 2987

Companies Act 1961.

STOREY DAVIES (SALES) PROPRIETARY LIMITED.

NOTICE PURSUANT TO SECTION 254 (2) OF THE COMPANIES ACT 1961.

NOTICE is hereby given that at a General Meeting of the members of the above-named company, held on Friday, the 24th day of May, 1968, it was resolved that the company be wound up voluntarily and that Robert Alwyn Berry, of 420 St. Kilda-road, Melbourne, be appointed liquidator for the purposes of such winding up with full power to exercise any power conferred by the Companies Act 1961 upon a liquidator in a member's voluntary winding up.

Dated this 27th day of May, 1968.

ARTHUR ROBINSON & CO., solicitors, 447 Collins-street, Melbourne, solicitors for the company. 2988

ALBERT JOSEPH BRATTLE, late of 2 Lurnea-road, Glen Iris, manager, DECEASED.

CREDITORS, next of kin and others having claims in respect of the estate of the deceased (who died on the 13th day of January, 1968), are required by the executor of his estate John Perry, of 61 Witchwood-crescent, East Burwood, manufacturer, to send particulars to John Perry, care of Roy Schilling & Co., solicitors, of 330 Little Collins-street, Melbourne, by the 21st day of August, 1968, after which date the said John Perry may convey or distribute the assets, having regard only to the claims of which he then has notice.

Dated this 27th day of May, 1968.

2942

CREDITORS, next of kin and others having claims in respect of the estate of Jane Ball, formerly of 674 High-street, Prahran, but late of Mount Royal Poplar-road, Parkville, spinster, deceased (who died on the 11th day of December, 1967), are required to send particulars of their claim to the executor, National Trustees Executors and Agency Company of Australasia Limited, of 95 Queen-street, Melbourne, by the 29th day of July, 1968, after which date the company will distribute the assets, having regard only to the claims of which it has notice.

MAHONY O'BRIEN & DUGGAN, solicitors, 37 Queen-street, Melbourne. 2943

JAMES LESLIE RAINFORD, late of 3 Grovedale-road, Surrey Hills, retired traveller, DECEASED.

CREDITORS, next of kin and others having claims in respect of the estate of the deceased (who died on the 5th day of January, 1968), are required by the trustee Carmen Finlay, of 15 Alto-avenue, Croydon, to send particulars to her, care of the under-mentioned solicitors, by the 1st day of August, 1968, after which date the trustee may convey or distribute the assets, having regard only to the claims of which she has notice.

CLEVERDON, REID & FINLAY, 89 Queen-street, Melbourne. 2957

ALFRED LOCKHART GREIG, late of 24 Moralla-avenue, Croydon, computer programmer, DECEASED, intestate.

CREDITORS, next of kin and others having claims in respect of the estate of the deceased (who died on the 30th day of July, 1967), are required by the trustee Patricia Helen Greig, of 24 Moralla-avenue, Croydon, to send particulars to her, care of the under-mentioned solicitors, by the 1st day of August, 1968, after which date the trustee may convey or distribute the assets, having regard only to the claims of which she has notice.

CLEVERDON, REID & FINLAY, 89 Queen-street, Melbourne. 2958

SYDNEY DOUGLAS GALBRAITH, late of 291 Mitcham-road, Vermont, retired, DECEASED.

CREDITORS, next of kin and others having claims in respect of the estate of the deceased (who died on the 11th day of August, 1967), are required by the trustee John Fairly Galbraith, of 291 Mitcham-road, Vermont, to send particulars to him, care of the under-mentioned solicitors, by the 1st day of August, 1968, after which date the trustee may convey or distribute the assets, having regard only to the claims of which he has notice.

CLEVERDON, REID & FINLAY, 89 Queen-street, Melbourne. 2959

CREDITORS, next of kin and others having claims in respect of the estate of John Samuel Weir Major, late of 5 Leura-street, East Doncaster, retired plumber (who died on the 15th of October, 1967), intestate, are to send particulars of their claims to the administratrix, Shirley Mary Nightingale, care of the undersigned, by the 3rd day of August, 1968, after which date she will commence to distribute the assets, having regard only to the claims of which she then has notice.

RENNICK & GAYNOR, solicitors, of 481 Riversdale-road, Hawthorn East. 2960

CREDITORS, next of kin and others having claims in respect of the estate of Gomer Jones, late of Driffield, via Morwell, farmer, deceased (who died on the 26th day of January, 1968), are to send particulars of their claims to The Trustees, Executors and Agency Company Limited, of 401 Collins-street, Melbourne, by 5th August, 1968, after which date it will distribute the assets of the deceased, having regard only to the claims of which it then has notice.

Dated, the 21st day of May, 1968.

BRUCE & LITTLETON, solicitors, Traralgon. 2983

CREDITORS, next of kin and others having claims against the estate of Mehmet Luzaj, late of 33 Gore-street, Fitzroy, apartment house proprietor, deceased (who died on the 18th day of August, 1966), are required to send particulars of their claims to the executor, Hamit Ndreu, care of Mr. M. F. Hughes, solicitor, of 300 Barkly-street, Brunswick, by the 31st day of July, 1968, after which date he will distribute the assets of the deceased, having regard only to the claims of which he has notice.

M. F. HUGHES, LL.B., barrister and solicitor, 300 Barkly-street, Brunswick. 2922

CREDITORS, next of kin and others having claims against the estate of Rita Annie May Shortis, late of 36 Cornwall-street, West Brunswick, married woman, deceased (who died on the 13th day of January, 1968), are required to send particulars of their claims to the executor, George Berner, care of M. F. Hughes, solicitor, of 300 Barkly-street, Brunswick, by the 31st day of July, 1968, after which date he will distribute the assets of the deceased, having regard only to the claims of which he has notice.

M. F. HUGHES, LL.B., barrister and solicitor, 300 Barkly-street, Brunswick. 2923

CREDITORS, next of kin and others having claims against the estate of Isaac John White, late of 33 Davies-street, Brunswick, gentleman, deceased (who died on the 26th day of February, 1966), are required to send particulars of their claims to the executrix, Jean Beatrice Drew, care of M. F. Hughes, solicitor, of 300 Barkly-street, Brunswick, by the 31st day of July, 1968, after which date she will distribute the assets of the deceased, having regard only to the claims of which she has notice.

M. F. HUGHES, LL.B., barrister and solicitor, 300 Barkly-street, Brunswick. 2924

CREDITORS, next of kin and others having claims against the estate of Bartol Schiffer, late of 31 Park Hill-road, Kew, in the State of Victoria, pensioner, deceased, intestate (who died on the 12th day of December, 1967), are required to send particulars of their claims to the administrator of the estate, Alexander Albert Schiffer, care of the under-mentioned solicitors, on or before the 16th day of August, 1968, after which date the said administrator will distribute the assets of the estate, having regard only to the claims of which he shall then have notice.

SACKVILLE, WILKS & CO., solicitors, 100 Collins-street, Melbourne. 2932

CLARA ELIZABETH THOMPSON, late of Benevolent Home, Barnard-street, Bendigo, in the State of Victoria, widow, DECEASED.

CREDITORS, next of kin and other persons having claims against the estate of the said deceased (who died on 3rd day of January, 1968), are required to send particulars of same to the executor, Cecil Learmonth, in care of the undersigned, on or before the 31st day of July, 1968, after which date they will distribute the assets, having regard only to the claims of which they then have notice.

DELANY & DWYER, barristers and solicitors, 201 Campbell-street, Swan Hill. 2934

CREDITORS, next of kin and others having claims in respect of the estate of Robert Kevin Walls, late of 549-553 North-street, Albury, in the State of New South Wales, but formerly of 327 Kooba-street, Albury, in the said State, solicitor, deceased (who died on the 25th January, 1968), are requested to send particulars of their claims to the executors, Elaine Mary Louise Walls and Peter Julian De Berigny Wall, care of the under-mentioned solicitors, on or before the 1st August, 1968, after which date they will distribute the assets, having regard only to the claims of which they then have notice.

McKEAN & PARK, solicitors, 84 William-street, Melbourne, Victoria. 2938

CREDITORS, next of kin and others having claims in respect of the estate of Reginald Charles Hopley, late of 28 Nicholson-street, Nunawading, in the State of Victoria, deceased (who died on the 5th day of December, 1967), are requested to send particulars of their claims to the executors, Trevor John Hopley and Lindsay Charles Hopley, care of the under-mentioned solicitors, on or before the 21st August, 1968, after which date they will distribute the assets, having regard only to the claims of which they then have notice.

McKEAN & PARK, solicitors, 84 William-street, Melbourne, 3000. 2939

CREDITORS, next of kin and others having claims in respect of the estate of Margaret Alexandra Rintoule, late of 3 Heath-street, Pascoe Vale, married woman, deceased (who died on the 14th September, 1964), are to send the particulars of their claims to The Equity Trustees, Executors and Agency Company Limited, of 472 Bourke-street, Melbourne, by the 7th August, 1968, after which date it will distribute the assets, having regard only to the claims of which it then has notice.

K. E. CHILCOTT, solicitor, of 396 Bell-street, Pascoe Vale South. 2972

CREDITORS, next of kin and others having claims in respect of the estate of Charles Robert Harold Rigby, late of 9 Gould-street, Frankston, gentleman, deceased (who died on the 15th March, 1968), are to send particulars of their claims to the Trustees, Executors and Agency Company Limited, of 401 Collins-street, Melbourne, by the 1st August, 1968, after which date it will distribute the assets, having regard only to the claims of which it then has notice.

CORR & CORR, solicitors, 290 Latrobe street, Melbourne. 2979

CLARENCE WILLIAM MARRIOTT, late of "Hawthroy", Albany-road, Toorak, in the State of Victoria, company director, DECEASED.

CREDITORS, next of kin and others having claims in respect of the estate of the above deceased (who died on the 22nd day of June, 1967), are required by the trustees, Ronald James Marriott, of 2 Yar-Orrong-road, Toorak, in the said State, company director, and Lolita Nance Marriott, of Great Ocean-road, Airey's Inlet, in the said State, company director, to send particulars to them care of the undersigned by the 7th day of August, 1968, after which date the trustees may convey or distribute the assets, having regard only to the claims of which they then have notice.

WHITING & BYRNE, solicitors, 166 Queen-street, Melbourne. 2983

CREDITORS, next of kin and others having claims in respect of the estate of Joseph Bird, late of 295 Maribymong-road, Ascot Vale, in the State of Victoria, gentleman, deceased (who died on the 23rd day of February, 1968), are required to send particulars of their claim to National Trustees, Executors and Agency Company of Australasia Limited, of 95 Queen-street, Melbourne, the executor of the will of the said deceased, by the 31st day of July, 1968, after which date it will distribute the assets, having regard only to the claims of which it then has notice.

HERBERT, GEER & RUNDLE, solicitors, 409 Keilor-road, Niddrie. 2984

Trustee Act 1958.

NOTICE TO CLAIMANTS.

PURSUANT to the Trustee Act 1958, creditors, next of kin and all other persons having claims in respect of the estate of any deceased person named below are required to send particulars to the legal personal representative or representatives at the addresses stated, after which date the representative or representatives will distribute the assets, having regard only to the claims of which notice has been received:—

Peter Crowe, late of 17 Andrew-street, Sunshine, furnace-man, deceased, died on the 5th day of February, 1968.—Claims to the executrix, Catherine Crowe, of 17 Andrew-street, Sunshine, widow, care of John F. Carroll, of 4 Paisley-street, Footscray, solicitor, by the 7th day of August, 1968. John F. Carroll, LL.B., solicitor, 4 Paisley-street, Footscray. 2966

THOMAS HARPER FORSYTH, late of Byaduk, grazier, DECEASED.

CREDITORS, next of kin and others having claims in respect of the estate of the above-named deceased (who died on the 18th January, 1968), are required by the executors Jack Thomas Pearse and Leonard Alfred Baden Harper, to send notice of their claims to the executors, care of the under-mentioned solicitors, by the 5th August, 1968, after which date they shall distribute the assets, having regard only to the claims of which they then have notice.

MELVILLE ORTON & LEWIS, solicitors, 66 Thompson-street, Hamilton. 2916

In the Supreme Court of the State of Victoria.

SALE BY THE SHERIFF.

ON Friday the 5th of July, 1968, at 10 a.m., at the Police Station, Mitcham (unless process be stayed or satisfied):—

All the estate and interest (if any) of Lawrence Michael Reilly, drainer, of 406 Springfield-road, Mitcham, as joint proprietor with Jean Jeffrey Reilly, married woman, of an estate in fee-simple, in the land described in certificate of title, volume 8565, folio 114, upon which is erected a dwelling-house, known as No. 406 Springfield-road, Mitcham.

Registered mortgage No. C.158938 and C.908676 affects the said estate and interest.

Terms: Cash only.

N. FROGLEY, Sheriff's Officer.

27th May, 1968.

2936

In the Supreme Court of the State of Victoria.

SALE BY THE SHERIFF.

ON Tuesday, the 9th of July, 1968, at 10 a.m., at the Police Station, Coburg (unless process be stayed or satisfied):—

All the estate and interest (if any) of Tony Infantino of 45 Wellington-street, Coburg, contractor, as joint proprietor with Filomena Infantino, married woman, of an estate in fee-simple in the land described in certificate of title, volume 3782, folio 317, upon which is erected a weatherboard dwelling-house, comprising three bedrooms, lounge, kitchen, and back porch built across the rear of the property known as No. 45 Wellington-street, Coburg.

Terms: Cash only.

DAVID J. JOHNSTON, Sheriff's Officer.

27th May, 1968.

2937

IMPOUNDINGS

BENALLA.—Impounded in Benalla Pound by Mr. J. S. Stickland from the saleyards on 22nd May, 1968, at 11 a.m.

1 four-tooth crossbred ewe with no visible brand or marks
1 Southdown lamb with green "H" mark

If not claimed and expenses paid to be sold on 13th June, 1968.

2915—\$2.25

C. H. WALLACE,
Poundkeeper.

BENDIGO.—Impounded in Bendigo Pound, on 20th May, 1968.

23 head of sheep, approximately 18 weaners and 5 ewes, some have faint M or W on right rump, others no visible brand

If not claimed and expenses paid, to be sold on 6th June, 1968.

2889—\$2.25

F. KIRK,
Assistant Poundkeeper.

DANDENONG.—Impounded in Dandenong Pound by Ranger, Dandenong City Council from Williams-avenue.

2 sheep, brown paint on back, no visible brand

If not claimed and expenses paid, to be sold 17th June, 1968.

2913—\$2

D. D. NAPIER,
Poundkeeper.

DEER PARK.—Impounded in Deer Park Pound.

1 black Shetland mare, no visible brand
1 bay gelding, white socks near hind leg, no visible brand

If not claimed and expenses paid, to be sold on 15th June, 1968.

2982—\$1.75.

D. THOMPSON,
Poundkeeper, Sunshine.

HORSHAM.—Impounded in Horsham Pound from Matuschka Bros.' property, Green Lake.

2 Merino ewes, full mouth, branded blue "B"
2 Merino lambs, branded blue "B"

If not claimed and expenses paid, to be sold on 15th June, 1968.

2926—\$2
A. G. FRASER,
Poundkeeper.

LANCEFIELD.—Impounded in Lancefield Pound by the Shire Ranger from property at Lancefield. Reputed owner R. Mailes, address unknown.

1 bay filly, two years old with white mark on forehead, no visible brand

If not claimed and expenses paid, to be sold on 17th June, 1968.

2990—\$2
J. NICHOLLS, Poundkeeper.

RUTHERGLEN.—Impounded in Rutherglen Shire Pound, from Lake West, by D. Stanton, Herdsman.

1 Corriedale ram, six-tooth, aluminium tag in left ear, marked RILTRYN5A10.

If not claimed and expenses paid, to be sold on 15th June, 1968.

2899—\$2.00
ERIC MILLER,
Poundkeeper.

TALLANGATTA.—Impounded in Tallangatta Pound from Georges Creek.

1 red and white bull, ring in nose, no visible brand

If not claimed and expenses paid, to be sold on 13th June, 1968.

2971—\$1.75
I. M. BOWMAN,
Shire Secretary.

TATURA.—Impounded in Tatura Pound.

1 Black Poll steer, deep U.U. out of right ear

If not claimed and expenses paid, to be sold on 13th June, 1968.

2991—\$1.25
J. H. MACTIER, Poundkeeper.

Subordinate Legislation Act 1962.

NOTICE OF MAKING OF STATUTORY RULES.

IN pursuance of the provisions of the *Subordinate Legislation Act 1962* and the Regulations made thereunder, notice is given of the making of the following statutory rules:—

No.	Price.
	<i>Education Act 1958; Teaching Service Act 1958; Melbourne University Act 1958.</i>
122/1968. Education Department (Amendment) Regulations 1968 (Amendment No. 15)	15c
	<i>State Electricity Commission Act 1958.</i>
123/1968. State Electricity Commission (Protection of Electrical Operations—Amendment) Regulations 1968	10c
	<i>Agricultural Colleges Act 1958.</i>
124/1968. Agricultural Colleges (Amendment) Regulations 1968	10c
	<i>Fisheries Act 1958.</i>
125/1968. The Commercial Fishing Licences Regulations 1968	25c
	<i>Private Agents Act 1966.</i>
126/1968. Private Agents (Exemption) Regulations 1968	10c

Copies of these statutory rules may be purchased at the Sale of Publications Section of the Government Printing Office, located at Macarthur-street, Melbourne, 3002. If ordered by mail, remittance should be addressed to "The Government Printer, Box 203, P.O., North Melbourne, 3051", and should include 5c extra for postage. If a credit account is held at this office, no remittance is required with the mail order.

The annual subscription rate for Statutory Rules (including a Bound Volume) is \$15, payable in advance. The subscription year commences on 1st January.

A. C. BROOKS,
Government Printer.

AGENTS FOR THE "VICTORIA-GOVERNMENT GAZETTE".

THE following have been appointed agents to receive Advertisements and Subscriptions for the *Victoria Government Gazette*:—

- ARMSTRONG'S AGENCY, 205 Queen-street, Melbourne, Victoria 3000.
 ARNALL & JACKSON, 390 Barkly-street, Brunswick, Victoria 3056.
 BAIRNSDALE AUTHORIZED NEWSAGENCY, 132 Main-street, Bairnsdale, Victoria 3875.
 BICKNELL, M. J., Authorized Newsagent, 196 Timor-street, Warrnambool, Victoria 3280.
 BLANE'S AUTHORIZED NEWSAGENTS, 162 Murray-street, Colac, Victoria 3250.
 CARTER, R. G., ADVERTISING SERVICE PTY. LTD., 26-32 King-street, Melbourne, Victoria 3000.
 DAVIES, G. & M. V., 112 Gray-street, Hamilton, Victoria 3300.
 DAVIS, WM. (MILDURA) PTY. LTD., 126 Eighth-street, Mildura, Victoria 3500.
 DIXON'S NEWSAGENCY, 89 Firebrace-street, Horsham, Victoria 3400.
 EDGAR'S NEWSAGENCY PTY. LTD., 293 Hargreaves-street, Bendigo, Victoria 3550.
 EDGARS' AUTHORIZED NEWSAGENCY, 45 Bridge-street, Benalla, Victoria 3672.
 FRANKS, H., & CO., 184 Ryrie-street, Geelong, Victoria 3220.
 GORDON & GOTCH AUSTRALASIA LTD., 511 Little Collins-street, Melbourne, Victoria 3000.
 GULLAN'S NEWSAGENCY, 88 Bridge-street, Ballarat, Victoria 3350.
 HAMPTON, A. C., 243 Mitchell-street, Bendigo, Victoria 3550.
 HARSTON, PARTRIDGE & CO. PTY. LTD., 455 Little Collins-street, Melbourne, Victoria 3000.
 KYNETON GUARDIAN PTY. LTD., P.O. Box 18, Kyneton, Victoria 3444.
 LATIMER'S, Newsagents, 45 Station-street, Malvern, Victoria 3144.
 LIVINGSTON'S SHEPPARTON NEWSAGENCY, 246 Wyndham-street, Shepparton, Victoria 3630.
 THE MERCANTILE EXCHANGE, 67 Queen-street, Melbourne, Victoria, 3000.
 MCGILL'S AUTHORIZED NEWSAGENCY, 183-5 Elizabeth-street, Melbourne, Victoria 3000.
 PHILLIPS AUTHORIZED AGENCY, 83 Murphy-street, Wangaratta, Victoria 3677.
 PURDIE, J., & CO., 138 Moorabool-street, Geelong, Victoria 3220.
 SALE AUTHORIZED NEWSAGENCY, 142 Raymond-street, Sale, Victoria 3850.
 SKINNER'S AUTHORIZED NEWSAGENCY, 49-51 Franklin-street, Traralgon, Victoria 3844.
 STEVENSON, A. C. & M., NEWSAGENTS, 132 Henty-street, Casterton, Victoria 3311.
 VERNON, C. F. & H. J., 162 Bridge-road, Richmond, Victoria 3121.
 VIEW POINT AUTHORIZED NEWSAGENCY, 4 View-Point, Bendigo, Victoria 3550.

A copy of the *Gazette* filed at each place for public reference.

PUBLICATION OF OFFICIAL MATTER.

ATTENTION is invited to the following procedure in relation to the publication of official matter in the *Government Gazette*:—

1. *Matter submitted to the Executive Council.*

Matters submitted to the Executive Council which requires gazettal will normally be published in the issue of the following week.

Where urgent gazettal is required, special arrangements should be made with the *Gazette* Officer, Room 9, first floor, Old Treasury Building.

Publication will be facilitated by the submission of carbon copies for the use of the *Gazette* Officer.

2. *Other matter.*

(a) All other matter duly certified by a responsible officer for publication should be lodged with the *Gazette* Officer not later than half-past Nine a.m. on Tuesday.

(b) Lengthy or involved notices should be forwarded several days before publication.

(c) Proofs, which will be supplied only when specifically requested or, at the direction of the *Gazette* Officer, should be returned promptly to avoid delay in publication.

(d) No additions or amendments to matter for publication will be accepted by telephone.

THE "VICTORIA GOVERNMENT GAZETTE".

SUBSCRIPTIONS.—The subscription, including postage, is \$10 per annum, or \$5 per half year, payable in advance.

Subscriptions are required for whole months, and must cover at least a half year.

Single copies are 20 cents, posted 25 cents. Subscribers do not receive the Acts of Parliament with the *GAZETTE*.

GAZETTES are held in stock for five years only.

PRIVATE ADVERTISEMENTS.—The charge for insertion is 25 cents per line single column, and 50 cents per line double column. The title forms one or more lines as a heading. On an average ten words make a line of single column. Every signature must likewise be counted as a line. The final words of a paragraph, though only portion of a line, must be counted as one line. Signatures (in particular) and proper names must be written very plainly in the text; ONE-SIDE ONLY of each sheet of paper should be WRITTEN UPON.

All documents illegibly written will be returned unpublished, and where brands occur unprovided for by the ordinary letters of the alphabet, a worded explanatory description must be furnished.

THE VICTORIA GOVERNMENT GAZETTE is published on WEDNESDAY EVENING in each week, and Notices for insertion will be received by the Government Printer at or before ONE p.m. at ordinary rates, and late advertisements between ONE p.m. and FOUR p.m. at double rates on the day preceding the day of publication.

PAYMENTS.—Unless the advertiser has a credit account, all payments are required in advance. Remittances should be made by cheque, postal order, or money order payable to "GOVERNMENT PRINTER".

ADDRESS.—All communications should be addressed to "The Government Printer, Box 203, P.O., North Melbourne", 3051.

CONTENTS

	PAGE
Appointments	1986
Cemeteries—Scale of Fees	1981
Contracts	1983
Country Roads Board	1978
Estates of Deceased Persons	1980
Government Notices	1969
Impoundings	2027
Lands	2002
Levee at Parliament House, Melbourne	1965
Melbourne and Metropolitan Board of Works— Notice	1982
Notice of Making of Statutory Rules	2027
Orders in Council— Acts—Labour and Industry; Country Roads Board; Land; Town and Country Planning; Local Government; Estate Agents; Water; Landlord and Tenant; Motor Car; Sewerage Districts; Dand- nong Valley Authority; Geelong Waterworks and Sewerage.	1987
Private Advertisements	2011
Proclamations	1966
Public Holiday—Queen's Birthday	1985
Public Service Notices	2008
Resignations	1987
Tenders	2009
Transport Regulation Board—Public Hearings	1974

[2029]



VICTORIA
GOVERNMENT GAZETTE

Published by Authority

[Registered at the General Post Office, Melbourne, for transmission by post as a newspaper.]

No. 471

WEDNESDAY, JUNE 5

[1968

VICTORIA POLICE.

MURDER

REWARD

WHEREAS at Williamstown, in the State of Victoria, Australia, at approximately 9.15 p.m., on the 16th December, 1967, a man named Ivan Ragnar Einar MICHELSSON was shot whilst standing at the front door of his residence, at 49 Cecil-street, Williamstown; and whereas the said Ivan Ragnar Einar MICHELSSON died shortly after being admitted to hospital; now, therefore notice is hereby given that a reward of Two thousand dollars (\$2,000) will be paid by the Government of Victoria, in accordance with the conditions set out hereunder, for information leading to the apprehension and conviction of the person or persons responsible for the death of the said Ivan Ragnar Einar MICHELSSON.

Conditions.

1. The person or persons giving information leading to the apprehension of a person or persons guilty of the above-mentioned crime will receive such amount or amounts not exceeding \$2,000 as shall be determined by the Chief Commissioner of Police.
2. The person or persons entitled to any reward and the amount or amounts payable to such person or persons shall be determined by the Chief Commissioner of Police.

Any information, which will be treated as confidential, may be given at any time by telephoning the Superintendent, Criminal Investigation Branch (34 999, Ext. 204), or the nearest Police Station.

A. G. RYLAH,
Chief Secretary.

Chief Secretary's Office,
Melbourne, 29th May, 1968.

By Authority: A. C. BROOKS, Government Printer, Melbourne.

