

PUBLISHED BY AUTHORITY



Victoria Government Gazette

No. 87—Wednesday, 22 October 1986

PROCLAMATIONS

ACT OF PARLIAMENT

PROCLAMATION

By His Excellency the Administrator of the State of Victoria and its Dependencies in the Commonwealth of Australia, &c., &c., &c.

I, the Administrator of the State of Victoria, in the Commonwealth of Australia, do hereby declare that I have this day assented, in Her Majesty's name, to a Bill passed by the Parliament of the said State, the title of which is set out below:

No. 68/1986 *Petroleum (Submerged Lands) (Amendment) Act 1986.*

Given under my Hand and the Seal of the State of Victoria aforesaid, at Melbourne, this fourteenth day of October in the year of our Lord One thousand nine hundred and eighty-six and in the thirty-fifth year of the reign of Her Majesty Queen Elizabeth the Second, Queen of Australia.

(L.S.) J. McI. YOUNG

By His Excellency's Command

JOHN CAIN
Premier

GOD SAVE THE QUEEN!

No. 68/1986. This Act comes into operation on a day or days to be proclaimed.

Town and Country Planning (Miscellaneous Provisions) Act 1986
(No. 67 of 1986)

COMMENCEMENT

PROCLAMATION

By His Excellency the Administrator of the State of Victoria and its Dependencies in the Commonwealth of Australia, &c., &c., &c.

Whereas by an Act of the Parliament of Victoria passed in the thirty-fifth year of the reign of Her Majesty Queen Elizabeth the Second, entitled the

Town and Country Planning (Miscellaneous Provisions) Act 1986 (No. 67 of 1986) it is among other things enacted that the Act shall come into operation on a day to be fixed by proclamation of the Governor in Council published in the *Government Gazette*.

Now therefore I, the Administrator of the State of Victoria, in the Commonwealth of Australia, by and with the advice of the Executive Council, fix Friday, 24 October 1986 as the day on which the *Town and Country Planning (Miscellaneous Provisions) Act 1986* (No. 67 of 1986) shall come into operation.

Given under my Hand and the Seal of the State of Victoria aforesaid, at Melbourne, this twenty-first day of October in the year of our Lord One thousand nine hundred and eighty-six and in the thirty-fifth year of the reign of Her Majesty Queen Elizabeth the Second, Queen of Australia.

(L.S.) J. McI. YOUNG

By His Excellency's Command

JIM KENNAN
Minister for Planning and Environment

GOD SAVE THE QUEEN!

Marketing of Primary Products Act 1958

DISSOLUTION OF THE ONION MARKETING BOARD

PROCLAMATION

By His Excellency the Administrator of the State of Victoria and its Dependencies in the Commonwealth of Australia, &c., &c., &c.

Whereas under the provisions of the *Marketing of Primary Products Act 1935* the Governor in Council by order made on 26 March 1936 appointed a marketing board in relation to onions and assigned to such board the name of "The Onion Marketing Board":

And whereas section 13 (6) of the *Marketing of Primary Products Act 1958* provides amongst other things that, where the Governor in Council is of the opinion that the affairs of a board are wholly wound up, he may by Proclamation dissolve the board:

And whereas I am of the opinion that the affairs of the The Onion Marketing Board are wholly wound up:

Now therefore, I, the Administrator of the State of Victoria in the Commonwealth of Australia, by and with the advice of the Executive Council of the said State, do by this my Proclamation dissolve The Onion Marketing Board.

Given under my Hand and the Seal of the State of Victoria aforesaid, at Melbourne, this twenty-first day of October in the year of our Lord One thousand nine hundred and eighty-six and in the thirty-fifth year of the reign of Her Majesty Queen Elizabeth the Second, Queen of Australia.

(L.S.) J. McI. YOUNG

By His Excellency's Command

EVAN WALKER

Minister for Agriculture and Rural Affairs

GOD SAVE THE QUEEN!

GOVERNMENT NOTICES

Victoria

ACT 391—SECOND SCHEDULE

A statement of trusts having been submitted by the head or authorized representative of the denomination known as the Uniting Church in Australia pursuant to the provisions of the Act to provide for the abolition of State Aid to Religion for allowance of His Excellency the Governor of Victoria and the following is the form in which such statement of trusts is allowed.

STATEMENT OF TRUSTS

Description of Land—Site for Presbyterian Church purposes, temporarily reserved by Order in Council of 1 August 1864.

4039 square metres, Parish of Glenpatrick, County of Kara Kara being Crown allotment 2, Section C.

Commencing at the north-western angle of Crown allotment 5, Section C, bounded thence by a road bearing 333°50' 60-95 metres; by the Pyrenees Highway bearing 35°15' 12-47 metres, bearing 62°17' 49-39 metres; by Crown allotment 3, bearing 153°50' 68-30 metres; and thence by Crown allotment 5, bearing 243°50' 60-35 metres to the point of commencement—(Rs 1483).

Name of Trustees—The Uniting Church in Australia Property Trust (Victoria).

Powers of Disposition—Such powers of disposition including powers of sale, lease, exchange, transfer or mortgage as are given to the Trust by the *Uniting Church in Australia Act 1977* (Victoria).

Purposes to which Proceeds of Disposition are applied—Uniting Church in Australia.

As witness the hand of the Administrator of the State of Victoria this fourteenth day of October 1986.

JOHN McI. YOUNG

Administrator of the State of Victoria

Victoria

ACT 391—SECOND SCHEDULE

A statement of trusts having been submitted by the head or authorized representative of the denomination known as The Uniting Church in Australia pursuant to the provisions of the Act to provide for the abolition of State Aid to Religion for allowance of His Excellency the Governor of Victoria and the following is the form in which such statement of trusts is allowed.

STATEMENT OF TRUSTS

Description of Land—Site for Wesleyan School purposes, temporarily reserved by Order in Council of 11 July 1859.

2023 square metres, Parish of Dowling Forest, County of Grenville being Crown allotment N, Commencing at the south-eastern angle of Crown allotment 10, Section 2; bounded thence by that allotment bearing 0°00' 43-15 metres; by Crown allotment B bearing 90°00' 40-23 metres and 180°00' 57-43 metres; and thence by the Western Highway bearing 289°30' 42-65 metres to the point of commencement.

Name of Trustees—The Uniting Church in Australia Property Trust (Victoria).

Powers of Disposition—Such powers of disposition including powers of sale, lease or mortgage as are given to the Uniting Church in Australia Property Trust (Victoria) under Act No. 9021 of 1977.

Purposes to which Proceeds of Disposition are to be applied—To such Uniting Church in Australia purposes as shall be approved by the Committee of the Victorian Synod of the Uniting Church in Australia.

As witness the hand of the Administrator of the State of Victoria this fourteenth day of October 1986.

JOHN McI. YOUNG

Administrator of the State of Victoria

Victoria

ACT 391—SECOND SCHEDULE.

A statement of trusts having been submitted by the head or authorized representative of the denomination known as The Uniting Church in Australia pursuant to the provisions of the Act to provide for the abolition of State Aid to Religion for allowance of His Excellency the Governor of Victoria and the following is the form in which such statement of trusts is allowed.

STATEMENT OF TRUSTS

Description of Land—Site for Presbyterian Church purposes, temporarily reserved by Order in Council of 6 September 1869.

6065 square metres, Township of Barnawartha, Parish of Barnawartha South, County of Bogong being Crown allotment 2, Section 5A.

Commencing at the north-eastern angle of Crown allotment 1, Section 5A, bounded thence by a road bearing 56°40' 66.99 metres; thence by Lansdowne Street bearing 146°40' 90.53 metres; thence by a line bearing 236°40' 66.99 metres, and thence by Crown allotment 1 bearing 326°40' 90.53 metres to the point of commencement.

Name of Trustee—The Uniting Church in Australia Property Trust (Victoria).

Powers of Disposition—Such powers of disposition including powers of sale, lease, exchange, transfer or mortgage as are given to the Trust by the *Uniting Church in Australia Act 1977* (Victoria).

Purposes to which Proceeds of Disposition are applied—Uniting Church in Australia.

As witness the hand of the Administrator of the State of Victoria this fourteenth day of October 1986.

JOHN McI. YOUNG
Administrator of the State of Victoria

TAFE TEACHING SERVICE

Election for one (1) member and two (2) deputy members of the TAFE Teaching Service Appeals Board.

Elections for a member and deputies of the above-named Board have been conducted, the closing date being 4.00 p.m. on Friday, 10 October 1986, and as a result of this election I declare the following members of the TAFE Teaching Service duly elected.

TAFE Teaching Service Appeals Board Member—

Alexander Ramon McKenna, Melbourne College of Printing and Graphic Arts

TAFE Teaching Service Appeals Board Deputy Members—

Brian Lawrence Dunn, Box Hill College of TAFE
Margot Cleary, Broadmeadows College of TAFE

MARIANA BRKICH, Returning Officer

Hospitals and Charities Act 1958

PETITION TO INCORPORATE BANKSIA LODGE HOSTEL FOR THE AGED AND DISABLED

It is notified in accordance with the provisions of section 46 of the *Hospitals and Charities Act 1958* that the Health Department of Victoria has received a petition signed by twenty-five contributors to an organization known as Banksia Lodge Hostel for

the Aged and Disabled praying that the organization be incorporated as an institution under the provisions of the said Act.

The organization will have for its objects:

- (a) To provide charitable relief to aged persons by providing permanent facilities for their daily accommodation and care within the institution, stipulating that, in premises, for which a grant under the *Commonwealth Aged and Disabled Persons Homes Act 1954* has been received, only aged persons as defined in that Act will be admitted.

At least 50 per cent of the initial and all additional accommodation is to be made available for completely charitable cases, i.e. persons in necessitous circumstances.

- (b) To do all such things that are incidental to and conducive to the attainment of these purposes.

If a counter petition signed by an equal or greater number of contributors is not lodged with the aforesaid Department at 555 Collins Street, Melbourne, within one month of publication of this notice the Governor in Council may, by order pursuant to the *Hospitals and Charities Act 1958*, declare the contributors for the time being to Banksia Lodge Hostel for the Aged and Disabled to be a body corporate by the name set forth in such order.

D. R. WHITE
Minister for Health

Weights and Measures Act 1958

SOUTH EASTERN SUBURBS WEIGHTS AND MEASURES UNION

It is advised that the first meeting of the re-constituted South Eastern Suburbs Weights and Measures Unions incorporating the City of South Melbourne, will be held at 5 p.m. on 24 October 1986 in the City Hall Caulfield.

H. JANSSEN
Superintendent of Weights and Measures

LOCAL GOVERNMENT DEPARTMENT

Order Confirmed—Shire of Strathfieldsaye

I, James Lionel Simmonds, Her Majesty's Minister of the Crown for the time being administering the *Local Government Act 1958*, hereby confirm the order hereinafter referred to in pursuance of section 514 of the said Act namely:

An Order of the Council of the Shire of Strathfieldsaye made on 4 September 1986 directing the compulsory taking of Crown allotments 1 and 2, Section 1, Parish of Mandurang for the purpose of providing a place of public resort and recreation.

Dated 16 October 1986

J. L. SIMMONDS
Minister for Local Government

Private Agents Act 1966

NOTICE OF RECEIPT OF APPLICATIONS FOR LICENCES UNDER THE PROVISIONS OF THE PRIVATE AGENTS ACT 1966

The Clerk(s) of the Magistrates' Court(s) as listed hereunder hereby give notice that applications, as under, have been lodged for hearing by the said Court(s) on the date(s) specified.

Any person desiring to object to any of such applications must—

- (a) lodge with the respective Clerk of the Magistrates' Court a notice in the prescribed form of his objection and of the grounds thereof;
- (b) cause a copy of such notice to be served personally or by post upon the applicant at least three days before the hearing of the application; and
- (c) send or deliver—
 - (i) where the objection is not made by the officer in charge of the police district in which the Court is situated—a copy of the notice to such officer; and
 - (ii) where the objection is not made by the Registrar or Deputy Registrar—a copy to the Registrar.

<i>Full Name of Applicant*</i>	<i>Place of Abode of Applicant or Nominee</i>	<i>Name of Firm or Corporation</i>	<i>Address for Registration</i>	<i>Type of Licence</i>	<i>Date of Hearing</i>
MAGISTRATES' COURT, PRAHRAN					
Wells, Rodney David	13 Sunhill Cres, Deer Park East	Mayne Nickless Limited	390 St. Kilda Rd, Melbourne	Watchman	10.11.86
Elstob, Jeffrey Francis	24 Olive St, Dandenong	" "	" "	"	"
Smith, Peter John	29 Mattingley Cres, West Brunswick	" "	" "	"	"
Pritchard, John Alexander	14 Katrina Ave, Gladstone Park	" "	" "	"	"
Lowry, Nigel John	19 Cavendish St, Broadmeadows	" "	" "	"	"
Judd, Rodney Alan	12 St. Boswell Ave, Berwick	" "	" "	"	"
Baines, Booker Tyrome	15/441 Brunswick Rd, West Brunswick	" "	" "	"	"
Roe, Brian George	12 Valentine Gve, Armadale	ALEF Security Services	271A Carlisle St, Balaclava	"	"
Smith, Robert Leonard	69 Ellen St, Springvale	KA Protection Services	1/36 Darling St, South Yarra	"	"
Thomas, Neil	1/24 Gatcum Crt, Noble Park	Mayne Nickless Limited	390 St. Kilda Rd, Melbourne	"	13.11.86

Dated at Prahran, 13 October 1986
B. O'TOOLE, Clerk of the Magistrates' Court

MAGISTRATES' COURT, PRAHRAN					
Ave, Glen Wim	24 Kingston St, Hampton	ALEF Security Services	271A Carlisle St, Balaclava	Watchman	14.11.86
Roberts, Kenneth	9 View Rd, Bayswater	Mayne Nickless Limited	390 St Kilda Rd, Melbourne	"	"
Lourdes, Michael Robert	40 Thorpdale Ave, Coolaroo	" "	" "	"	"

Dated at Prahran, 14 October 1986
B. O'TOOLE, Clerk of the Magistrates' Court

* Or in the case of a firm or corporation, of the Nominee

PRIVATE AGENTS—continued

Full Name of Applicant*	Place of Abode of Applicant or Nominee	Name of Firm or Corporation	Address for Registration	Type of Licence	Date of Hearing
MAGISTRATES' COURT, SOUTH MELBOURNE					
Specialty Hardware Service (Vic.) Pty. Ltd.	215-217 Normanby Rd. South Melbourne	Specialty Hardware Service (Vic.) Pty. Ltd.	215-217 Normanby Rd. South Melbourne	Process Server	14.11.86
" "	" "	" "	" "	Guard Agent	"
" "	" "	" "	" "	Inquiry Agent	"
Van Noordenburg, Anthony Gerard Maria	Lot 92 Plains Rd. Lara	Sabre Security	" "	Guard Agent	"
" "	" "	" "	" "	Inquiry Agent	"
" "	" "	" "	" "	Process Server	"
Barber, Peter Charles	6/2A Gillman St. Cheltenham	" "	" "	Process Server	"
" "	" "	" "	" "	Guard Agent	"
" "	" "	" "	" "	Inquiry Agent	"

Dated at South Melbourne, 13 October 1986
DENNIS SCULLY, Clerk of the Magistrates' Court

MAGISTRATES' COURT, MELTON					
Szymansky, Mark Oreste	9 Mitchell Rd. Melton South		9 Mitchell Rd. Melton South	Inquiry Agent	18.11.86

Dated at Melton, 14 October 1986
IAN J. SIMMONS, Clerk of the Magistrates' Court

MAGISTRATES' COURT, MOONEE PONDS					
Casha, Mario Joseph George	32 Second Ave. Craigieburn	Northside Security Service	29 Wonganella Dr, East Keilor	Watchman	26.11.86

Dated at Moonee Ponds, 15 October 1986
R. NIEMER, Clerk of the Magistrates' Court

MAGISTRATES' COURT, SPRINGVALE					
Mayers, Carl	6 Gemini Crt. Keysborough		11 Wordale Rd. Springvale	Commercial Sub Agent	12.11.86
" "	" "	" "	" "	Inquiry Agent	"
" "	" "	" "	" "	Process Server	"

Dated at Springvale, 10 October 1986
B. LAWRENCE, Clerk of the Magistrates' Court

* Or in the case of a firm or corporation, of the Nominee

PRIVATE AGENTS—continued

Full Name of Applicant*	Place of Abode of Applicant or Nominee	Name of Firm or Corporation	Address for Registration	Type of Licence	Date of Hearing
MAGISTRATES' COURT, SPRINGVALE					
Norman, Robert James	2 Fulview Pl, Springvale South		2 Fulview Pl, Springvale South	Guard Agent	6.11.86
Dated at Springvale, 9 October 1986 B. LAWRENCE, Clerk of the Magistrates' Court					

* Or in the case of a firm or corporation, of the Nominee

<p>Department of Industry, Technology and Resources</p> <p>INTENTION TO GRANT MINING LEASES</p> <p>No. 974; Mineral Industries Pty Ltd; 8.71 ha, Parish of Nowa Nowa South</p> <p>Nos. 1333, 1335, 1336, 1337; Western Mining Corporation Limited and Central Victorian Gold Mines NL; approx. 210 ha, 216 ha, 118 ha, 90 ha respectively. Parish of Tarnagulla</p> <p>INTENTION TO RENEW MINING LEASES</p> <p>No. 536-2; Mineral Industries Pty Ltd; 15.9 ha, Parish of Nowa Nowa South</p> <p>No. 712-1; Ticane Pty Ltd; 91 ha, Parish of Lauraville</p> <p>INTENTION TO GRANT A DEVELOPMENT LEASE</p> <p>No. 205; G. L. Jones; approx. 200 ha, Parish of Blackwood</p> <p>DEVELOPMENT LEASE GRANTED</p> <p>No. 67; Goldquest (Vic.) Pty Ltd; 40.59 ha, Parish of Inglewood</p> <p>APPLICATION FOR DEVELOPMENT LEASE WITHDRAWN</p> <p>No. 299; CVT Pty Ltd; 78 ha, Parish of Mohican</p> <p>PROSPECTING AREA LICENCE GRANTED</p> <p>No. 129; Bendigo Mining NL; 69.45 ha, Parish of Waanyarra</p> <p>No. 52; L. J. Austin and I. M. Austin; 16.16 ha, Parish of Buninyong</p> <p>INTENTION TO RENEW A PROSPECTING AREA LICENCE</p> <p>No. 28-1; D. J. Wright and N. D. Scott; 51 ha, Parish of Axedale</p> <p>INTENTION TO GRANT A MINING AREA LICENCE</p> <p>No. 22; A. L. Course, 25 ha, Parish of Borhoneyghurk</p> <p>TAILINGS REMOVAL LICENCES GRANTED</p> <p>No. 5089; V. M. and H. M. Dreschler; to remove tailings from an area known as the Bracewell Street Dump situated in the Parish of Sandhurst</p>	<p>No. 5108; A. V. Barker and J. Morgan trading as Tambo Valley Mining; to remove tailings from an area known as the "Ernstine Dump" situated between Haunted Stream and MRC No. 8 in the Parish of Yambulla</p> <p>APPLICATIONS FOR EXPLORATION LICENCES WITHDRAWN</p> <p>No. 1657; Swan Resources Ltd; 500 km², County of Tambo</p> <p>No. 1809; Mumbil Mines NL; 31 km², Parish of Ararat</p> <p>EXPLORATION LICENCE EXTENDED</p> <p>No. 1499-1; East Union Pty Ltd; 392 km², County of Moira</p> <p>INTENTION TO EXTEND AN EXPLORATION LICENCE</p> <p>No. 1244-4; Western Mining Corporation Ltd; 136 km², Counties of Kara Kara and Borung</p> <p>EXTRACTIVE INDUSTRY LICENCE GRANTED</p> <p>No. 1024; CSR Ltd; 36.9 ha, Parish of Traralgon</p> <p>APPLICATION FOR RENEWAL OF EXTRACTIVE INDUSTRY LICENCE REFUSED</p> <p>No. 1144; E. and H. Hamilton; 7.0275 ha, Parish of Mullindoligong</p> <p>APPLICATION FOR ASSIGNMENT OF EXTRACTIVE INDUSTRY LICENCE REFUSED</p> <p>No. 1144; E. and H. Hamilton to Mountain Valley Mix Pty Ltd</p> <p>EXTRACTIVE INDUSTRY LICENCE EXPIRED</p> <p>No. 240; A. J. Baxter Pty Ltd; 119.8 ha, Parish of Mordialloc</p>
--	--

ROBERT FORDHAM
Minister for Industry, Technology and Resources

Parliamentary Committees Act 1968

REFERRAL PURSUANT TO SECTION 4F

1. Section 4F(1) of the *Parliamentary Committees Act 1968* provides that a Joint Investigatory Committee of the Parliament is required to inquire into, and report to the Parliament on any proposal, matter or thing relevant to the functions of the Committee which is referred to the Committee:

- (i) by resolution of the Council and Assembly; or
- (ii) by Order of the Governor in Council published in the *Government Gazette*.

2. The Legal and Constitutional Committee is a Joint Investigatory Committee.

3. On 15 May 1984 by Order of the Governor in Council the following referral was made to the Committee:

To examine and report to the Parliament on—

- (a) the recommendations for constitutional change made by the Standing Committee of the Australian Constitutional Convention and its Committees; and
- (b) the reports of the Australian Constitutional Convention, its Standing Committee and the sub-committees of the Standing Committee.

4. The Commonwealth Attorney-General has now established a Constitutional Commission with the task of reviewing the current Constitution and making recommendations for Constitutional change by June 1988.

The Administrator in Council under section 4F(1) of the Act now makes the following referral to the Legal and Constitutional Committee:

To examine and report to the Parliament on:

- (a) The recommendations for constitutional change made by the Constitutional Commission and its Advisory Committees.
- (b) The reports of the Constitutional Commission and its Advisory Committees.

Dated 21 October 1986

Responsible Minister: John Cain, Premier

L. G. HOUSTON
Clerk of the Executive Council

EXAMINATION FOR LICENCE AS
SHORTHAND WRITER, GRADE 1

An examination of applicants for licence as Shorthand Writer, Grade 1 will be held at the Public Service Board's Staff Development Centre, Room 304, 3rd Floor, 128 Exhibition Street, Melbourne on Friday, 28 November 1986 at 10.00 a.m.

The examination comprises tests at both 120 w.p.m. and 150 w.p.m.

Persons seeking admission to the examination must be at least 18 years of age and should apply in writing to the Manager, Personnel and Staff, Courts

Administration Division, Law Department, 471 Little Bourke Street, Melbourne, 3000, not later than Friday, 14 November 1986.

Applicants must state full name, date of birth, and address, and enclose the prescribed fee of \$10.

Envelopes to be marked "Applications".

The Law Department is an Equal Opportunity Employer.

Delegation of Authority under the *Freedom of Information Act 1982*

(Section 26)

THE VICTORIAN EGG MARKETING BOARD
POULTRY FARMER LICENSING
COMMITTEE

General Authority

The officer occupying for the time being (whether on a permanent, acting or temporary basis) the position of Legal Officer of the Victorian Egg Marketing Board or the Poultry Farmer Licensing Committee is, pursuant to section 26 of the *Freedom of Information Act 1982*, authorized to make all decisions on behalf of the said agency that are necessary to be made in order to comply with and give effect to the provisions of the *Freedom of Information Act 1982* in respect of requests made to the said agency.

Principal Officer

Chairman

Victorian Egg Marketing Board

Poultry Farmer Licensing Committee

*Subordinate Legislation Act 1962*PROPOSED LOTTERIES GAMING AND
BETTING (AMUSEMENT MACHINES)
REGULATIONS 1986

I, Neil Trezise, Minister for Sport and Recreation, hereby give notice pursuant to the *Subordinate Legislation Act 1962* as follows:

The proposed Lotteries Gaming and Betting (Amusement Machines) Regulations 1986 have been the subject of a Regulatory Impact Statement;

Public comment and submissions have been invited and received and have been duly considered pursuant to section 12 of the *Subordinate Legislation Act 1962*;

I have decided that the proposed Lotteries Gaming and Betting (Amusement Machines) Regulations 1986 should be made.

NEIL TREZISE
Minister for Sport and Recreation

Audit Act 1958

TREASURY REGULATIONS 1981

The Governor in Council, on the recommendation of the Treasurer under Regulation 71 (2) (a) of the Treasury Regulations 1981

authorizes the expenditure of an amount not exceeding \$60 000 by payment to Blake and Riggall for the provision of legal services supplied in relation to the centralization of the Transport debt.

Dated: 14 October 1986

Responsible Minister:

R. A. JOLLY
Treasurer

L. G. HOUSTON
Clerk of the Executive Council

Audit Act 1958

TREASURY REGULATIONS 1981

The Governor in Council, on the recommendation of the Treasurer under Regulation 71 (2) (a) of the Treasury Regulations 1981, authorizes the expenditure of an amount not exceeding \$11 097 from the Lotteries Development Fund for the purchase of an Olivetti M21 Personal Computer and an Olivetti M24 Personal Computer.

Dated: 14 October 1986

Responsible Minister:

R. A. JOLLY
Treasurer

L. G. HOUSTON
Clerk of the Executive Council

GEELONG WATERWORKS AND SEWERAGE
ACT 1958

The Governor in Council, under the *Geelong Waterworks and Sewerage Act 1958* consents to the Geelong and District Water Board reborrowing an amount not exceeding \$50 000.

Dated: 7 October 1985

Responsible Minister:

R. A. JOLLY
Treasurer

L. G. HOUSTON
Clerk of the Executive Council

I hereby give notice that on 6 October 1986 the Public Trustee filed Elections to Administer the following deceased persons' estates in accordance with section 17 of the *Public Trustee Act 1958*:

Bishop, Kathleen Theresa, formerly of 34 Vasey Street, East Bentleigh, but late of Salisbury House Private Nursing Home, Upper Beaconsfield, widow, died 11 July 1986.

Ellis, Una Clyde, late of Sunbury, pensioner, died 14 August 1986.

Hasler, Frederick William, late of 12 Sylvia Street, Viewbank, retired, died 19 March 1986.

Hill, Edith Ann, formerly of Flat 5/92A Blyth Street, Altona but late of Western Private Nursing Home, 46-50 Commercial Road, Footscray, retired, died 11 April 1986.

McKie, George Francis, late of Preston and Districts Private Nursing Home, 36 Benambra Street, West Preston, pensioner, died 18 August 1986.

Norris, James William, formerly of care of 11 Seaview Street, Mt Waverley, but late of Eleanor Private Nursing Home, 502 Upper Heidelberg Road, Heidelberg, retired, died 28 July 1986.

O'Connell, Mary Margaret, formerly of Flat 6/80 Kinkora Road, Hawthorn, but late of Flat 13/7 McGrath Court, Richmond, home duties, died 21 July 1986.

Riley, Alexander Hele, late of 25 Ormond Road, Ivanhoe, retired public servant, died 15 August 1986.

Roberts, Essie, late of 33 Westbank Terrace, Richmond, home duties, died 24 August 1986.

I hereby give notice that on 10 October 1986 the Public Trustee filed an Election to Administer the following deceased person's estate in accordance with section 17 of the *Public Trustee Act 1958*:

Myall, Edna Joyce, formerly of Regina Coeli Hostel, 149 Flemington Road, North Melbourne, but late of Colaba Nursing Home, 88 Orrong Road, Elsternwick, widow, died 25 August 1986.

Melbourne, 15 October 1986

W. J. KILPATRICK
Public Trustee

Creditors, next of kin and others having claims against the estate of any of the under-mentioned deceased persons are required to send particulars of their claims to the Public Trustee, 168 Exhibition Street, Melbourne, Vic. 3000, the personal representative, on or before 25 December 1986 after which date the Public Trustee may convey or distribute the assets having regard only to the claims of which the Public Trustee then has notice:

Angus, Donald James, late of 3 Barnes Avenue, Burwood, retired carpenter, died 17 July 1986.

Bishop, Kathleen Theresa, formerly of 34 Vasey Street, East Bentleigh, but late of Salisbury House Private Nursing Home, Upper Beaconsfield, widow, died 11 July 1986.

Carnegie, Phyllis Anne, formerly of 9/6 Redan Street, St. Kilda, but late of Bundoora, gentlewoman, died 1 June 1986.

Ellis, Una Clyde, late of Sunbury, died 14 August 1986.

Guilfoyle, Kathleen Frances, late of 196 Robert Street, Yarraville, widow, died 21 August 1986.

Hasler, Frederick William, late of 12 Sylvia Street, Viewbank, retired, died 19 March 1986.

Hill, Edith Ann, formerly of Flat 5/92A Blyth Street, Altona, but late of Western Private Nursing Home, 46-50 Commercial Road, Footscray, retired, died 11 April 1986.

	<i>Title</i>	<i>Distributor</i>
McKie, George Francis, late of Preston and Districts Private Nursing Home, 36 Benambra Street, West Preston, pensioner, died 18 August 1986.	American Survival Guide—September 1986 Vol. 8 No. 9	Gordon & Gotch Ltd.
McLeod, Annic Elizabeth Theresa, late of 11 Smith Street, North Richmond, widow, died 7 August 1986.	Fiesta—Vol. 20 No. 11 Gem—October 1985—Vol. 28 No. 3	Gordon & Gotch Ltd. Gordon & Gotch Ltd.
Mackay, Mabel Margaret, formerly of 72 Spring Road, Moorabbin, but late of 355 Nepean Highway, Brighton, pensioner, died 26 June 1986.	Honcho—November 1986—Vol. 9 No. 8	Gordon & Gotch Ltd.
Murray, William, late of 42 Bunting Street, Richmond, pensioner, died 19 December 1977.	Leg Show—November 1986—Vol. 4 No. 3	Gordon & Gotch Ltd.
Myall, Edna Joyce, formerly of Regina Coeli Hostel, 149 Flemington Road, North Melbourne, but late of Colaba Nursing Home, 88 Orrong Road, Elsternwick, widow, died 25 August 1986.	Mandate—November 1986—Vol. 12 No. 8	Gordon & Gotch Ltd.
Norris, James William, formerly of care of 11 Seaview Street, Mt Waverley, but late of Eleanor Private Nursing Home, 502 Upper Heidelberg Road, Heidelberg, retired, died 28 July 1986.	Penthouse Hot Talk No. 19 Penthouse Variations—November 1986	Gordon & Gotch Ltd. Gordon & Gotch Ltd.
O'Connell, Mary Margaret, formerly of Flat 6/80 Kinkora Road, Hawthorn, but late of Flat 13/7 McGrath Court, Richmond, home duties, died 21 July 1986.	Razzle—Vol. 4 No. 21	Gordon & Gotch Ltd.
O'Neill, Leo Frederick, late of the Repatriation Hospital, Heidelberg, pensioner, died 25 April 1986.		R. V. DOOLEY Acting Secretary
Riley, Alexander Hele, late of 25 Ormond Road, Ivanhoe, retired public servant, died 15 August 1986.		State Classification of Publications Board
Roberts, Essie, late of 33 Westbank Terrace, Richmond, home duties, died 24 August 1986.		
Symons, Letty Frances, late of 52 McCracken Street, Essendon, home duties, died 8 August 1986.		
Valentine, Leonard, formerly of 127 Outlook Drive, North Dandenong, but late of 6 Fewster Road, Hampton, sailor, died 2 June 1986.		
Walker, David John, late of Ballarat, retired farmer, died 11 August 1986.		

P. T. SPENCER
Public Trustee

Police Offences Act 1958, No. 6337

DIVISION 1A—STATE CLASSIFICATION OF PUBLICATIONS BOARD

Take note that the State Classification of Publications Board has classified the following publications in accordance with the provisions of section 180H (1) of the *Police Offences Act 1958*.

Each publication shall be subject to the following restrictions:

- (a) It shall not be offered for sale, sold or delivered to any person under the age of 18 years;
- (b) It shall not be made available for inspection or perusal by any person under the age of 18 years.

Police Offences Act 1958, No. 6337

DIVISION 1A—STATE CLASSIFICATION OF PUBLICATIONS BOARD

Take note that the State Classification of Publications Board has classified the following publications in accordance with the provisions of section 180H (1) of the *Police Offences Act 1958*.

Each publication shall be subject to the following restrictions:

- (a) It shall not be offered for sale, sold or delivered to any person under the age of 18 years;
- (b) It shall not be made available for inspection or perusal by any person under the age of 18 years;
- (c) It shall not be exhibited or displayed in any place to which persons under the age of 18 years have access or so that it is visible from any such place.

<i>Title</i>	<i>Distributor</i>
A. C. M. Personal Contacts—No. 50	Philip Torney
Erotic X-Film Guide—December 1986—Vol. 4 No. 12	Gordon & Gotch Ltd.
Family Touch—January 1987	Gordon & Gotch Ltd.
Human Digest—November 1986—Vol. 110 No. 11	Gordon & Gotch Ltd.
Intimate Letters—December 1986—Vol. 6 No. 7	Gordon & Gotch Ltd.

Stag—November 1985—Vol. 37 No. 11
 Stag's Adult Erotica—December 1986
 Vibrations—January 1987

Gordon & Gotch Ltd.
 Gordon & Gotch Ltd.
 Gordon & Gotch Ltd.

Olderfleet Buildings, 477 Collins Street, Melbourne and at the office of the Responsible Authority, the Council of the Shire of Woorayl, 9 Smith Street, Leongatha.

DAVID YENCKEN
 Secretary for Planning and Environment

R. V. DOOLEY
 Acting Secretary
 State Classification of Publications Board

Town and Country Planning Act 1961
 SHIRE OF BUNINYONG PLANNING
 SCHEME

Amendment No. 33
 Notice of Amendment

In pursuance of the powers conferred by the *Town and Country Planning Act 1961*, the Administrator in Council on 14 October 1986, amended the abovementioned scheme in respect of the municipal district of the Shire of Buninyong and for which the Shire of Buninyong is the Responsible Authority.

The amendment comes into operation on the date this Notice is published in the *Government Gazette*.

The amendment proposes to amend the tables relating to use and development in the Rural zone transferring a number of uses from Column 1 (Permitted as of right) to Column 2 (Uses requiring a permit).

A copy of the documents may be inspected free of charge, during office hours, at the office of the Ministry for Planning and Environment (Plan Inspection Section), The Olderfleet Buildings, 477 Collins Street, Melbourne and at the office of the Responsible Authority, Shire of Buninyong, Learmonth Street, Buninyong.

DAVID YENCKEN
 Secretary for Planning and Environment

Town and Country Planning Act 1961
 SHIRE OF WOORAYL PLANNING SCHEME
 Amendment No. 83

Notice of Amendment

In pursuance of the powers conferred by the *Town and Country Planning Act 1961*, the Administrator in Council on 14 October 1986 amended the abovementioned scheme in respect of the municipal district of the Shire of Woorayl and for which the Council of the Shire of Woorayl is the Responsible Authority.

The amendment comes into operation on the date this Notice is published in the *Government Gazette*.

The amendment includes a modification to Clause 36A (1) of the scheme ordinance to provide for irregular allotments in residential and village zones.

A copy of the documents may be inspected free of charge, during office hours, at the office of the Ministry for Planning and Environment, The

Town and Country Planning Act 1961
 SHIRE OF BASS PLANNING SCHEME
 Amendment No. 34
 Notice of Approval

In pursuance of the powers conferred by the *Town and Country Planning Act 1961*, the Administrator in Council on 14 October 1986 approved the abovementioned scheme in respect of the municipal district of the Shire of Bass and for which the Council of the Shire of Bass is the Responsible Authority.

The scheme comes into operation on the date this Notice is published in the *Government Gazette*.

The scheme includes all land between Park Road and Bergin Grove, San Remo within the Residential zone.

A copy of the documents may be inspected free of charge, during office hours, at the office of the Ministry for Planning and Environment (Plan Inspection Section), The Olderfleet Buildings, 477 Collins Street, Melbourne and at the office of the Responsible Authority, the Council of the Shire of Bass, Main Road, Archies Creek.

DAVID YENCKEN
 Secretary for Planning and Environment

Town and Country Planning Act 1961
 SHIRE OF MORWELL PLANNING SCHEME
 Amendment No. 39
 Notice of Approval

In pursuance of the powers conferred by the *Town and Country Planning Act 1961*, the Administrator in Council on 14 October 1986 approved the abovementioned scheme in respect of the municipal district of the Shire of Morwell and for which the Shire of Morwell is the Responsible Authority.

The scheme comes into operation on the date this Notice is published in the *Government Gazette*.

The scheme includes to rezone land being Lot 199, L/P 55890 Pt.C.A.5, Bridle Road, Morwell from "Public Purposes" to "Residential A".

A copy of the documents may be inspected free of charge, during office hours, at the office of the Ministry for Planning and Environment, The Olderfleet Buildings, 477 Collins Street, Melbourne and at the office of the Responsible Authority, Shire of Morwell, Civic Centre, Cnr. Princes and Midland Highways, Morwell.

DAVID YENCKEN
 Secretary for Planning and Environment

Town and Country Planning Act 1961
TOWN OF BAIRNSDALE PLANNING
SCHEME

Amendment No. 54
Notice of Approval

In pursuance of the powers conferred by the *Town and Country Planning Act 1961*, the Administrator in Council on 14 October 1986, approved the abovementioned scheme in respect of the municipal district of the Town of Bairnsdale and for which the Town of Bairnsdale is the Responsible Authority.

The scheme comes into operation on the date this Notice is published in the *Government Gazette*.

The scheme includes the rezoning of Part of Crown Allotments 64 and 65 Township and Parish of Bairnsdale, from "Rural (Intensive Farming) zone" to "Residential A zone".

A copy of the documents may be inspected free of charge, during office hours, at the office of the Ministry for Planning and Environment, The Olderfleet Buildings, 477 Collins Street, Melbourne and at the office of the Responsible Authority, Town of Bairnsdale, 8 Pearson Street, Bairnsdale.

DAVID YENCKEN
Secretary for Planning and Environment

Town and Country Planning Act 1961
SHIRE OF RIPON (BEAUFORT TOWNSHIP)
PLANNING SCHEME

Notice of Approval

In pursuance of the powers conferred by the *Town and Country Planning Act 1961*, the Administrator in Council on 14 October 1986, approved the abovementioned scheme in respect of part of the municipal district of the Shire of Ripon and for which the Shire of Ripon is the Responsible Authority.

The scheme comes into operation on the date this Notice is published in the *Government Gazette*.

The scheme includes detailed zones and reservations for the Township of Beaufort. It also includes provisions relating to subdivision, conservation areas, flood prone areas, parking and loading, advertising and conditions on flat development.

A copy of the documents may be inspected free of charge, during office hours, at the office of the Ministry for Planning and Environment (Plan Inspection Section), The Olderfleet Buildings, 477 Collins Street, Melbourne and at the office of the Responsible Authority, Shire of Ripon, Lawrence Street, Beaufort.

DAVID YENCKEN
Secretary for Planning and Environment

Town and Country Planning Act 1961
TOWN OF BAIRNSDALE PLANNING
SCHEME

Amendment No. 53
Notice of Approval

In pursuance of the powers conferred by the *Town and Country Planning Act 1961*, the Administrator in Council on 14 October 1986, approved the abovementioned scheme in respect of the municipal district of the Town of Bairnsdale and for which the Town of Bairnsdale is the Responsible Authority.

The scheme comes into operation on the date this Notice is published in the *Government Gazette*.

The scheme includes the rezoning of Lots 191 to 194 Lodged Plan No. 2535, Lucknow Street, Township of Bairnsdale from "Rural (Residential B)" to "Residential Development".

A copy of the documents may be inspected free of charge, during office hours, at the office of the Ministry for Planning and Environment, The Olderfleet Buildings, 477 Collins Street, Melbourne and at the office of the Responsible Authority, Town of Bairnsdale, 8 Pearson Street, Bairnsdale.

DAVID YENCKEN
Secretary for Planning and Environment

Town and Country Planning Act 1961
CITY OF MOE PLANNING SCHEME

Amendment No. 93
Notice of Approval

In pursuance of the powers conferred by the *Town and Country Planning Act 1961*, the Administrator in Council on 14 October 1986, approved the abovementioned scheme in respect of the municipal district of the City of Moe and for which the City of Moe is the Responsible Authority.

The scheme comes into operation on the date this Notice is published in the *Government Gazette*.

The scheme includes an Ordinance amendment to facilitate a neighbourhood level commercial development on a specific site 800 metres east of Moe town centre.

A copy of the documents may be inspected free of charge, during office hours, at the office of the Ministry for Planning and Environment, The Olderfleet Buildings, 477 Collins Street, Melbourne and at the office of the Responsible Authority City of Moe, 46 Albert Street, Moe.

DAVID YENCKEN
Secretary for Planning and Environment

Town and Country Planning Act 1961
SHIRE OF LILLYDALE PLANNING SCHEME
 Amendment No. 207
 Notice of Approval

In pursuance of the powers conferred by the *Town and Country Planning Act 1961*, the Administrator in Council on 14 October 1986, approved the abovementioned scheme in respect of the municipal district of the Shire of Lillydale and for which the Shire of Lillydale is the Responsible Authority.

The scheme comes into operation on the date this Notice is published in the *Government Gazette*.

The scheme includes Lot 2 LP 116009 Fulford Road, Wonga Park in a Rural (Residential) Zone and enables the use of the land for the purposes of a restaurant subject to the grant of a permit.

A copy of the documents may be inspected free of charge, during office hours, at the office of the Ministry for Planning and Environment, The Olderfleet Buildings, 477 Collins Street, Melbourne and at the office of the Responsible Authority the Shire of Lillydale.

DAVID YENCKEN
 Secretary for Planning and Environment

Town and Country Planning Act 1961
SHIRE OF BACCHUS MARSH PLANNING SCHEME
 Amendment No. 39, Part 1
 Notice of Approval

In pursuance of the powers conferred by the *Town and Country Planning Act 1961*, the Administrator in Council on 14 October 1986 approved the abovementioned scheme in respect of the municipal district of the Shire of Bacchus Marsh and for which the Shire of Bacchus Marsh is the responsible authority.

The scheme comes into operation on the date this notice is published in the *Government Gazette*.

The scheme includes an ordinance amendment that removes inconsistencies in the provisions of Residential A and B zones and includes "major utility service" as a discretionary use in Extractive Industry zones.

A copy of the documents may be inspected free of charge, during office hours, at the office of the Ministry for Planning and Environment, The Olderfleet Buildings, 477 Collins Street, Melbourne, and at the office of the responsible authority, the Shire of Bacchus Marsh, 197 Main Street, Bacchus Marsh.

DAVID YENCKEN
 Secretary for Planning and Environment

Town and Country Planning Act 1961
SHIRE OF CRANBOURNE (WESTERNPORT) PLANNING SCHEME
 Amendment No. 35
 Notice of Approval

In pursuance of the powers conferred by the *Town and Country Planning Act 1961*, the Administrator in Council on 14 October 1986, approved the abovementioned scheme in respect of the municipal district of the Shire of Cranbourne and for which the Shire of Cranbourne Council is the Responsible Authority.

The scheme comes into operation on the date this Notice is published in the *Government Gazette*.

The scheme includes Lots 1 and 2, LP 136394, Noaki Street, Pearcedale in the Intensive Uses "A" Zone.

A copy of the documents may be inspected free of charge, during office hours, at the office of the Ministry for Planning and Environment, The Olderfleet Buildings, 477 Collins Street, Melbourne and at the office of the Responsible Authority Shire of Cranbourne Council, Shire Offices, Sladen Street, Cranbourne.

DAVID YENCKEN
 Secretary for Planning and Environment

Town and Country Planning Act 1961
TOWN OF BAIRNSDALE PLANNING SCHEME
 Amendment No. 63
 Notice of Approval

In pursuance of the powers conferred by the *Town and Country Planning Act 1961*, the Administrator in Council on 14 October 1986 approved the abovementioned scheme in respect of the municipal district of the Town of Bairnsdale and for which the Town of Bairnsdale is the responsible authority.

The scheme comes into operation on the date of this notice being published in the *Government Gazette*.

The scheme includes the rezoning of Lot 190, LP 2535, Lucknow Street, Bairnsdale, from "Rural (Residential B)" to "Residential Development".

A copy of the documents may be inspected free of charge, during office hours, at the office of the Ministry for Planning and Environment, The Olderfleet Buildings, 477 Collins Street, Melbourne and at the office of the responsible authority, Town of Bairnsdale, 8 Pearson Street, Bairnsdale.

DAVID YENCKEN
 Secretary for Planning and Environment

Town and Country Planning Act 1961
SHIRE OF BALLAN PLANNING SCHEME
INTERIM DEVELOPMENT ORDER

Amendment No. 14

Notice of Amendment

In pursuance of the powers conferred by the *Town and Country Planning Act 1961*, the Administrator in Council on 14 October 1986 amended the abovementioned order in respect of the municipal district of the Shire of Ballan and for which the Shire of Ballan is the responsible authority.

The amendment comes into operation on the date this notice is published in the *Government Gazette*.

The amendment concerns the inclusion of an exemption clause (Clause 9) into the Shire of Ballan Interim Development Order Ordinance for the purposes of allowing public authorities and municipalities the ability to perform certain prescribed functions and duties without the need for planning permission.

A copy of the documents may be inspected free of charge, during office hours, at the office of the Ministry for Planning and Environment (Plan Inspection Section), The Olderfleet Buildings, 477 Collins Street, Melbourne and at the office of the Council of the Shire of Ballan, Steiglitz Street, Ballan.

DAVID YENCKEN

Secretary for Planning and Environment

Town and Country Planning Act 1961
SHIRE OF PAKENHAM PLANNING
SCHEME—PART 1

Amendment No. 52

Notice of Amendment

In pursuance of the powers conferred by the *Town and Country Planning Act 1961*, the Administrator in Council on 14 October 1986, amended the abovementioned scheme in respect of the municipal district of the Shire of Pakenham and for which the Shire of Pakenham Council is the responsible authority.

The amendment comes into operation on the date this notice is published in the *Government Gazette*.

The amendment includes the south-western part of the Pakenham Park Estate abutting Toomuc Creek, Pakenham, in the Country Residential 1 zone.

A copy of the documents may be inspected free of charge, during office hours, at the office of the Ministry for Planning and Environment (Plan Inspection Section), The Olderfleet Buildings, 477 Collins Street, Melbourne and at the office of the responsible authority, Shire of Pakenham Council, Municipal Offices, Henty Way, Pakenham.

DAVID YENCKEN

Secretary for Planning and Environment

Town and Country Planning Act 1961
MELBOURNE METROPOLITAN PLANNING
SCHEME

Amendment No. 233, Part 3

Notice of Approval

In pursuance of the powers conferred by the *Town and Country Planning Act 1961* the Administrator in Council on 14 October 1986 approved the abovementioned scheme in respect of the municipal districts of the Shires of Werribee and Whittlesea and for which the Minister for Planning and Environment is the responsible authority.

The scheme comes into operation on the date this notice is published in the *Government Gazette*.

The scheme includes the rezoning of 34 ha of land between Eynesbury Road and the Werribee River, south of Exford Road, Werribee from General Farming A to Special Extractive A and an ordinance amendment to allow a detached house on Lot 19, LP 56455, Donnybrook Road, Wollert.

A copy of the documents may be inspected free of charge, during office hours, at the office of the Ministry for Planning and Environment, The Olderfleet Buildings, 477 Collins Street, Melbourne.

DAVID YENCKEN

Secretary for Planning and Environment

Town and Country Planning Act 1961
SHIRE OF WIMMERA (BALANCE OF SHIRE)
INTERIM DEVELOPMENT ORDER

Amendment No. 7

Notice of Amendment

In pursuance of the powers conferred by the *Town and Country Planning Act 1961*, the Administrator in Council on 14 October 1986, amended the abovementioned Order in respect of the municipal district of the Shire of Wimmera and for which the Shire of Wimmera is the responsible authority.

The amendment comes into operation on the date this notice is published in the *Government Gazette*.

The amendment includes inserting a new Part (Part V—Non-Conforming Use of Buildings, Works or Land) with 5 clauses (Clauses 16–20) into the Shire of Wimmera (Balance of Shire) Interim Development Order Ordinance that recognizes non-conforming use of a building, work or land and to properly control their future use.

A copy of the documents may be inspected free of charge, during office hours at the office of the Ministry for Planning and Environment (Plan Inspection Section), The Olderfleet Buildings, 477 Collins Street, Melbourne and at the office of the Council of the Shire of Wimmera, Roberts Avenue, Horsham.

DAVID YENCKEN

Secretary for Planning and Environment

Town and Country Planning Act 1961
SHIRE OF BRIGHT PLANNING SCHEME 1983
 Amendment No. 5
 Notice of Amendment

In pursuance of the powers conferred by the *Town and Country Planning Act 1961*, the Administrator in Council on 14 October 1986, amended the abovementioned scheme in respect of the municipal district of the Shire of Bright and for which the Council of the Shire of Bright is the responsible authority.

The amendment comes into operation on the date this notice is published in the *Government Gazette*.

The amendment is to allow for the erection of a house on land described as Crown allotment 10, Section 11, Parish of Porepunkah.

A copy of the documents may be inspected free of charge, during office hours at the office of the Ministry for Planning and Environment, The Olderfleet Buildings, 477 Collins Street, Melbourne and at the office of the responsible authority, the Shire of Bright, Churchill Avenue, Bright.

DAVID YENCKEN
 Secretary for Planning and Environment

Town and Country Planning Act 1961
SHIRE OF LILLYDALE PLANNING SCHEME
 Amendment No. 222
 Notice of Amendment

In pursuance of the powers conferred by the *Town and Country Planning Act 1961*, the Administrator in Council on 14 October 1986, amended the abovementioned scheme in respect of the municipal district of the Shire of Lillydale and for which the Shire of Lillydale is the responsible authority.

The amendment comes into operation on the date this notice is published in the *Government Gazette*.

The amendment includes a provision in the Planning Scheme Ordinance to enable the construction and use of maids quarters in association with a residence at Lot 6 LP 71589 Belfast Road, Montrose.

A copy of the documents may be inspected free of charge, during office hours, at the office of the Ministry for Planning and Environment, The Olderfleet Buildings, 477 Collins Street, Melbourne and at the office of the responsible authority, the Shire of Lillydale.

DAVID YENCKEN
 Secretary for Planning and Environment

Town and Country Planning Act 1961
SHIRE OF TAMBO (BALANCE OF SHIRE)
PLANNING SCHEME INTERIM
DEVELOPMENT ORDER
 Amendment No. 1
 Notice of Amendment

In pursuance of the powers conferred by the *Town and Country Planning Act 1961*, the Administrator in Council on 14 October 1986 amended the abovementioned Order in respect of Lots 686 to 689 LP 56282 Parish of Bumberrah and for which the Shire of Tambo is the responsible authority.

The amendment comes into operation on the date this Notice is published in the *Government Gazette*.

The amendment includes the variation of the boundaries of existing restructured allotments on the Tambo Bluff Estate.

A copy of the documents may be inspected free of charge, during office hours at the office of the Ministry for Planning and Environment, The Olderfleet Buildings, 477 Collins Street, Melbourne and at the office of the Council of the Shire of Tambo, 51 Main Street, Bruthen.

DAVID YENCKEN
 Secretary for Planning and Environment

Town and Country Planning Act 1961
SHIRE OF TAMBO (BALANCE OF SHIRE)
PLANNING SCHEME INTERIM
DEVELOPMENT ORDER

Amendment No. 4
 Notice of Amendment

In pursuance of the powers conferred by the *Town and Country Planning Act 1961*, the Administrator in Council on 14 October 1986, amended the abovementioned Order in respect of CA 18A and 18B, Parish of Tambo, County of Tambo, Bruthen and for which the Shire of Tambo is the responsible authority.

The amendment comes into operation on the date this notice is published in the *Government Gazette*.

The amendment includes an ordinance amendment to allow eight house lots to be excised from land south of the Bruthen Township originally used in conjunction with the Bruthen Timber Saw Mill.

A copy of the documents may be inspected free of charge, during office hours at the office of the Ministry for Planning and Environment, The Olderfleet Buildings, 477 Collins Street, Melbourne and at the office of the Council of the Shire of Tambo, 51 Main Street, Bruthen.

DAVID YENCKEN
 Secretary for Planning and Environment

Town and Country Planning Act 1961
SHIRE OF TAMBO (BALANCE OF SHIRE)
PLANNING SCHEME INTERIM
DEVELOPMENT ORDER
 Amendment No. 2

Notice of Amendment

In pursuance of the powers conferred by the *Town and Country Planning Act 1961*, the Administrator in Council on 14 October 1986 amended the abovementioned Order in respect of Lots 679 to 683 LP 56282 Part C/A83A Parish of Bumberrah and for which the Shire of Tambo is the responsible authority.

The amendment comes into operation on the date this notice is published in the *Government Gazette*.

The amendment includes the variation of the boundaries of existing restructured allotments on the Tambo Bluff Estate.

A copy of the documents may be inspected free of charge, during office hours at the office of the Ministry for Planning and Environment, The Olderfleet Buildings, 477 Collins Street, Melbourne, and at the office of the Council of the Shire of Tambo, 51 Main Street, Bruthen.

DAVID YENCKEN
 Secretary for Planning and Environment

Town and Country Planning Act 1961
CITY OF TRARALGON PLANNING SCHEME
 Amendment No. 75
 Notice of Approval

In pursuance of the powers conferred by the *Town and Country Planning Act 1961*, the Administrator in Council on 14 October 1986 approved the abovementioned scheme in respect of the municipal district of the City of Traralgon and for which the City of Traralgon is the responsible authority.

The scheme comes into operation on the date this notice is published in the *Government Gazette*.

The scheme includes the rezoning of Part C/A6, Section 2, Township of Traralgon, Parish of Traralgon from 'Existing Public Purposes 2—Victoria Police' to 'Commercial A' for the purpose of permitting a commercial development.

A copy of the documents may be inspected free of charge, during office hours, at the office of the Ministry for Planning and Environment, The Olderfleet Buildings, 477 Collins Street, Melbourne and at the office of the responsible authority, City of Traralgon, 30–38 Kay Street, Traralgon.

DAVID YENCKEN
 Secretary for Planning and Environment

Town and Country Planning Act 1961
SHIRE OF ROCHESTER (ROCHESTER
TOWNSHIP) PLANNING SCHEME
 Amendment No. 21

Notice of Amendment

In pursuance of the powers conferred by the *Town and Country Planning Act 1961*, the Administrator in Council on 14 October 1986 amended the abovementioned scheme in respect of the municipal district of the Shire of Rochester and for which the Rochester Shire Council is the responsible authority.

The amendment comes into operation on the date this notice is published in the *Government Gazette*.

The amendment provides for the use "community residential unit" to be an as of right use in the Residential "A", Residential "B" and Residential "C" zones of the scheme.

A copy of the documents may be inspected free of charge, during office hours, at the office of the Ministry for Planning and Environment, The Olderfleet Buildings, 477 Collins Street, Melbourne and at the office of the Council of the Shire of Rochester, Rochester.

DAVID YENCKEN
 Secretary for Planning and Environment

Town and Country Planning Act 1961
SHIRE OF LILLYDALE PLANNING SCHEME
 Amendment No. 204
 Notice of Approval

In pursuance of the powers conferred by the *Town and Country Planning Act 1961*, the Administrator in Council on 14 October 1986, approved the abovementioned scheme in respect of the municipal district of the Shire of Lillydale and for which the Shire of Lillydale is the responsible authority.

The scheme comes into operation on the date this notice is published in the *Government Gazette*.

The scheme includes 9 shop sites on the north-east corner of Cardigan Road and Gray Court, Mooroolbark, in a Commercial (General) Zone.

A copy of the documents may be inspected free of charge, during office hours, at the office of the Ministry for Planning and Environment, The Olderfleet Buildings, 477 Collins Street, Melbourne and at the office of the responsible authority, the Shire of Lillydale.

DAVID YENCKEN
 Secretary for Planning and Environment

Town and Country Planning Act 1961
SHIRE OF LILLYDALE PLANNING SCHEME
 Amendment No. 209
 Notice of Approval

In pursuance of the powers conferred by the *Town and Country Planning Act 1961*, the Administrator in Council on 14 October 1986, approved the

abovementioned scheme in respect of the municipal district of the Shire of Lillydale and for which the Shire of Lillydale is the responsible authority.

The scheme comes into operation on the date this notice is published in the *Government Gazette*.

The scheme includes Lots 1 and 2 LP 55722 and Lots 3-9 LP 74253 Manchester Road, Mooroolbark, in a Commercial (General) Zone.

A copy of the documents may be inspected free of charge, during office hours, at the office of the Ministry for Planning and Environment, The Olderfleet Buildings, 477 Collins Street, Melbourne and at the office of the responsible authority, the Shire of Lillydale.

DAVID YENCKEN
Secretary for Planning and Environment

Town and Country Planning Act 1961
SHIRE OF LILLYDALE PLANNING SCHEME
Amendment No. 195
Notice of Approval

In pursuance of the powers conferred by the *Town and Country Planning Act 1961*, the Administrator in Council on 14 October 1986, approved the abovementioned scheme in respect of the municipal district of the Shire of Lillydale and for which the Shire of Lillydale is the responsible authority.

The scheme comes into operation on the date this notice is published in the *Government Gazette*.

The scheme includes Lot 6 LP 51635 Dudley Road, Wonga Park, in a Residential Development Zone.

A copy of the documents may be inspected free of charge, during office hours, at the office of the Ministry for Planning and Environment, The Olderfleet Buildings, 477 Collins Street, Melbourne and at the office of the responsible authority, the Shire of Lillydale.

DAVID YENCKEN
Secretary for Planning and Environment

Town and Country Planning Act 1961
SHIRE OF SOUTH GIPPSLAND PLANNING SCHEME
Amendment No. 69
Notice of Approval

In pursuance of the powers conferred by the *Town and Country Planning Act 1961*, the Administrator in Council on 14 October 1986 approved the abovementioned scheme in respect of the municipal district of the Shire of South Gippsland and for which the Shire of South Gippsland is the Responsible Authority.

The scheme comes into operation on the date this Notice is published in the *Government Gazette*.

The scheme includes the rezoning of Part Crown Pre-Emptive, Section A, Parish of Toora from "Residential Development" to "Proposed Minor Road" and "Main Road".

A copy of the documents may be inspected free of charge, during office hours, at the office of the Ministry for Planning and Environment, The Olderfleet Buildings, 477 Collins Street, Melbourne and at the office of the Responsible Authority, Shire of South Gippsland, 14-18 Pioneer Street, Foster.

DAVID YENCKEN
Secretary for Planning and Environment

Town and Country Planning Act 1961
SHIRE OF BASS PLANNING SCHEME

Revocation No. 8
Notice of Revocation
Notice of Order under Section 32 (5)

In pursuance of the powers conferred by the *Town and Country Planning Act 1961*, the Administrator in Council on 14 October 1986 made an Order revoking in part the abovementioned scheme in respect of Crown Allotment 1, Parish of Corinella, Guy Road, Corinella and made an Order pursuant to section 32 (5). The Order provides that the land may only be used or developed as if it were affected by the Rural Zone provisions of the Shire of Bass Planning Scheme except that one house may be constructed on each of the existing allotments subject to specified conditions.

A copy of the Orders relating to the revocation may be inspected during office hours at the office of the Ministry for Planning and Environment, The Olderfleet Buildings, 477 Collins Street, Melbourne, and at the office of the responsible authority, the Council of the Shire of Bass, Main Road, Archies Creek.

DAVID YENCKEN
Secretary for Planning and Environment

Town and Country Planning Act 1961
CITY OF KNOX PLANNING SCHEME
Amendment No. 275, 1986

Notice of Approval

In pursuance of the powers conferred by the *Town and Country Planning Act 1961*, the Administrator in Council on 14 October 1986, approved the abovementioned scheme in respect of the municipal district of the City of Knox and for which the Council of the City of Knox is the Responsible Authority.

The scheme comes into operation on the date this Notice is published in the *Government Gazette*.

The scheme includes land at Lot 61 LP 51961 at the north-east corner of Ferntree Gully Road and Sara Road, Scoresby in a Residential A Zone.

A copy of the documents may be inspected free of charge, during office hours, at the office of the Ministry for Planning and Environment, The Olderfleet Buildings, 477 Collins Street, Melbourne and at the office of the City of Knox, Civic Centre, 511 Burwood Highway, Knoxfield.

DAVID YENCKEN
Secretary for Planning and Environment

Town and Country Planning Act 1961

SHIRE OF MAFFRA PLANNING SCHEME

Amendment No. 26

Notice of Approval

In pursuance of the powers conferred by the *Town and Country Planning Act 1961*, the Administrator in Council on 14 October 1986, approved the abovementioned scheme in respect of the municipal district of the Shire of Maffra and for which the Shire of Maffra is the responsible authority.

The scheme comes into operation on the date this notice is published in the *Government Gazette*.

The scheme includes the rezoning of 0.12 hectares of land on the corner of Laura Street and River Street, Maffra from "Existing Public Purposes Reserve—'Maffra Waterworks Trust'" to "Residential Zone".

A copy of the documents may be inspected free of charge, during office hours, at the office of the Ministry for Planning and Environment, The Olderfleet Buildings, 477 Collins Street, Melbourne and at the office of the responsible authority, Shire of Maffra, Johnson Street, Maffra.

DAVID YENCKEN
Secretary for Planning and Environment

Town and Country Planning Act 1961

SHIRE OF MAFFRA PLANNING SCHEME

Amendment No. 27

Notice of Approval

In pursuance of the powers conferred by the *Town and Country Planning Act 1961*, the Administrator in Council on 14 October 1986, approved the abovementioned scheme in respect of the municipal district of the Shire of Maffra and for which the Shire of Maffra is the responsible authority.

The scheme comes into operation on the date this notice is published in the *Government Gazette*.

The scheme includes the rezoning of 1.5 ha of council-owned land in Landy Street, Maffra from "Existing Public Purposes Reserve—'Municipal Purposes'" to "Rural Zone".

A copy of the documents may be inspected free of charge, during office hours, at the office of the Ministry for Planning and Environment, The

Olderfleet Buildings, 477 Collins Street, Melbourne and at the office of the responsible authority, Shire of Maffra, Johnson Street, Maffra.

DAVID YENCKEN
Secretary for Planning and Environment

Town and Country Planning Act 1961

CITY OF BALLARAT PLANNING SCHEME

Amendment No. 82

Notice of Approval

In pursuance of the powers conferred by the *Town and Country Planning Act 1961*, the Administrator in Council on 14 October 1986, approved the abovementioned scheme in respect of the municipal district of the City of Ballarat and for which the City of Ballarat is the responsible authority.

The scheme comes into operation on the date this notice is published in the *Government Gazette*.

The scheme includes rezoning a government road, Gent Street, from Minor Road (Existing Reserve) to Commercial/Light Industrial.

A copy of the documents may be inspected free of charge, during office hours, at the office of the Ministry for Planning and Environment (Plan Inspection Section), The Olderfleet Buildings, 477 Collins Street, Melbourne and at the office of the responsible authority, City of Ballarat, Town Hall, Sturt Street, Ballarat.

DAVID YENCKEN
Secretary for Planning and Environment

Town and Country Planning Act 1961

TOWN OF PORTLAND PLANNING SCHEME

Amendment No. 58

Notice of Approval

In pursuance of the powers conferred by the *Town and Country Planning Act 1961*, the Administrator in Council on 14 October 1986, approved the abovementioned scheme in respect of the municipal district of the City of Portland and for which the City of Portland is the responsible authority.

The scheme comes into operation on the date this notice is published in the *Government Gazette*.

The scheme re-zones a small area of land at South Portland from Commercial "B" to Residential "A".

A copy of the documents may be inspected free of charge, during office hours, at the office of the Ministry for Planning and Environment, The Olderfleet Buildings, 477 Collins Street, Melbourne and at the offices of the responsible authority, Municipal Offices, Portland.

DAVID YENCKEN
Secretary for Planning and Environment

MELBOURNE AND METROPOLITAN
BOARD OF WORKS

General Notice

The Melbourne and Metropolitan Board of Works having made provision for carrying off the sewage of each and every property which or any part of which is situate in the Sewerage Areas hereinafter described doth hereby declare that on and after the twenty-seventh day of October 1986 each and every property so situate shall be deemed to be a sewered property within the meaning of the *Melbourne and Metropolitan Board of Works Act 1958*.

The Sewerage Areas hereinbefore referred to are—
Sewerage Area No. 5658

City of Croydon—This area comprises all lots in Sorrell Crescent, Nandina Close, Royena Court, Farrer Court, Chivers Court and Hutchins Court, lots 1 to 4 Wellington Park Drive, lots 5, 6, 14 to 16, 26 to 30, 46 to 48, 22 to 18, 5 to 1, 73 to 66, 36 to 34, 24, 23 and 68 to 78 Highfield Avenue, lots 49 to 58 and 59 to 67 Daisy Street, a Tree Reserve abutting Wellington Park Drive, Highfield Avenue and Wonga Road.

Sewerage Area No. 5659

City of Knox—This area comprises all lots in Oberon Court, Fromelles Court, lots 780, 781, 794 to 797, 810, 811, 981 and 768 to 779 Chappell Drive.

Sewerage Area No. 5663

City of Knox—This area comprises lots 1386 to 1398, 1406, 1405, 1407 and 1408 Severn Crescent, lots 1409 to 1415 Bristol Place, lots 1404 to 1401, 1400 and 1399 Shady Grove.

Sewerage Area No. 5678

City of Knox—This area comprises lots 43 to 46, 42 and 41 Clare Street, lots 40 to 38, 48 to 52, 53, 54 and 47 London Drive.

Sewerage Area No. 5688

City of Knox—This area comprises all lots in Downshire Close, lots 1, 2, 52 and 53 Townview Avenue, lots 94, 93, 83, 82 and 81 to 76 Reita Avenue, lots 54 to 70, 71 to 75 and 95 to 101 Wallace Road, a Drainage, Sewerage and Tree Reserve abutting High Street Road and Wallace Road.

Sewerage Area No. 5693

City of Croydon—This area comprises lots 1 to 3 and 4 to 8 Central Avenue.

Sewerage Area No. 5695

City of Croydon—This area comprises all lots in Strathmiglo Court, lots 1 to 16 Stuart Street, lots 32 and 31 Jennings Road, lots 30 to 28 and 17 Allamban Drive.

Sewerage Area No. 5162

City of Keilor—This area comprises lots 97 and 98 Tullamarine Park Road.

Sewerage Area No. 6602

City of Keilor—This area comprises all lots in Nicholas Court, lots 2 and 3 Rosehill Road.

Sewerage Area No. 6603

City of Keilor—This area comprises all lots in Lancelot Court, lots 444, 445 and 464 to 460 Paraburdoo Lane, a reserve, lots 19 to 26 and 10 to 18 Galena Crescent, a Reserve abutting Lancelot Court, Kurung Drive and Unicorn Way.

Sewerage Area No. 6604

City of Keilor—This area comprises lots 1550 to 1548 Sceptre Court, lots 1545 to 1541 Solent Crescent, lots 1514 to 1495, 1968 to 1974 and 1975 to 1995 Parmelia Drive.

Sewerage Area No. 6605

Shire of Werribee—This area comprises all lots in Jabiru Court, Egret Court, Lorikeet Court, Warbler Close and Avocet Court, lots 1 to 8, 9, 10 to 16, 66 and 65 Cassowary Avenue, lots 64 to 57, 35, 34, 33, 83 to 85, 102, 159, 158, 148, 147, 32 to 26, 18 and 17 Bower Drive, Municipal Reserves abutting Tarneit Road and Cassowary Avenue.

Sewerage Area No. 6606

Shire of Werribee—This area comprises all lots in Bird Court, lots 286 and 295 to 292 Oak Close, lots 249 to 253, 254 to 260, 261 and 262 to 264 Sycamore Street, lots 265 to 272 and 273 to 280 Elder Road.

Sewerage Area No. 6611

City of Keilor—This area comprises lots 467 and 466 Joan Court, lots 443 to 440 and 439 to 434 Sunshine Avenue, lots 410 to 403 and 379 to 375 Taylors Road, lots 380 to 384 Lois Street, lots 402 to 398 and 411 to 419 Grace Street, lots 420 to 424 Power Street, lots 425 to 433 and 465 to 463 Michael Avenue.

Sewerage Area No. 8407

Shire of Diamond Valley—This area comprises all lots in Leigh Court and Tristan Court, lots 49 to 47, 34 to 30 and 29 to 21 Arcadia Way, lots 13, 12, 14 to 20 and 1 to 5 Parry Road, a Tree Reserve abutting Parry Road and Allendale Road.

Sewerage Area No. 8408

City of Broadmeadows—This area comprises all lots in Opal Court and Jane Court, lots 68 to 74, 80, 81, 90 to 93, 103 and 104 Officer Street, lots 58 to 60 and 61 to 63 Yale Court, lots 56, 57, 64 to 67 and 79 to 75 Dunkeld Street, a Plantation Reserve abutting Pascoe Vale Road and Dunkeld Street.

Sewerage Area No. 8409

Shire of Bulla—This area comprises lots 185 to 174, 144 to 139, 128 and 129 Rokeby Crescent, lots 130 to 132 Kimberwood Drive, lots 118 to 127, 163 to 160 and 147 to 145 Studley Street, lots 168 to 164 Valonia Court, lots 148 to 155 and 156 to 159 Marion Court.

Sewerage Area No. 8410

Shire of Whittlesea—This area comprises lots 477, 476, 475 to 472 and 398 to 405 Roycroft Avenue.

Sewerage Area No. 8411

Shire of Whittlesea—This area comprises all lots in Wembley Court, Kensington Court, Salisbury Street, Cambridge Court, Hampton Court, Cumberland Crescent and Ascot Court, lots 45 and 46 Darebin Drive, lots 47, 60 to 63, 74 to 77 and 97 to 113 Oxford Drive, lots 127 to 125, 117 to 114 and 168 to 153 Richardson Street, lots 96 to 86, 83, 146 to 143, 132 to 128, 208 to 204, 211 to 228, 171 and 170 Rochester Drive, lots 34 to 44 Dalton Road.

Sewerage Area No. 8412

City of Broadmeadows—This area comprises lots 14 to 10 Johnstone Street, lot 15 Campbell Street, lot 9 Capri Court.

Sewerage Area No. 8413

Shire of Diamond Valley—This area comprises all lots in Nym Court, lots 176 to 180, 185 and 186 Wanbanna Avenue, lots 157 and 158 Kariboo Grove, lots 159 to 163 Booyan Crescent.

Sewerage Area No. 8414

Shire of Diamond Valley—This area comprises lots 70 to 67, 1 to 5, that piece of land described on Plan of Consolidation No. 106882, lots 1 and 2 Glen Park Road, lots 17 and 18 Banks Road, lots 19 to 26, 2 and 1 to 3 Wattletree Road, lots 27 to 44, 1 to 3, 1, 4, 5, that piece of land known as Eltham North Primary School, lots 11 and 12 Lower Road.

Sewerage Area No. 8415

Shire of Diamond Valley—This area comprises all lots in Wakefield Close and Roslyn Court, lots 18, 13 to 11, 1 to 4, 24 to 22, 7, 5, 6, 1 to 3, that piece of land described on Plan of Consolidation No. 151903, lots 5, 1 to 5, 2, 1, 4, 3, 1, 2 and 46 to 48 Ramptons Road, lots 5, 4, 16 to 11 Pennell Street, lots 8 to 1, 6, 3, 7 to 4 and 1 to 4 Warringah Crescent, lots 3 to 1 and a further lot 1 Ryans Road.

Sewerage Area No. 8416

Shire of Whittlesea—This area comprises all lots in Cassia Court, lots 219 to 216, 251 to 255, a Reserve, lots 256 and 257 Azalea Avenue, lots 125, 202 to 206, 258, 259, 277 to 279 and 280 to 283 Blossom Park Drive, lots 284 to 290, 295, 294 and 293 to 291 Telopea Crescent, lot 296 Manuka Court.

Sewerage Area No. 8417

Shire of Whittlesea—This area comprises all lots in Nicholas Street, lots 33 and 34 Sebastion Street, lots 72 to 76, 32 to 26, 24 to 19 and 79 to 85 Kinlora Avenue, lots 1 to 3 and 8 to 15 Park Street, that piece of property known as The Church of Jesus Christ of Latter Day Saints, High Street.

Sewerage Area No. 8418

Shire of Diamond Valley—This area comprises all lots in Elm Crescent, lots 80 to 72, 34 to 38, 1 and 40 Highpoint Crescent, a Reserve, lots 82, 81 and 70 to 59 Ryans Road, lots 3 to 5, 1, 2, 1, a further lot 1 and lot 2 Silver Street, lots 44 to 41 and 92 to 97 Scenic Crescent, a Reserve abutting Elm Crescent and Scenic Crescent.

Sewerage Area No. 8419

Shire of Whittlesea—This area comprises lots 305 to 310 Ribbon Court, lots 311 to 315, 80 and 316 to 326 Chestnut Road, lots 81 and 82 Appletree Drive.

Sewerage Area No. 5361

Shire of Upper Yarra—This area comprises all lots in Patrick Street, Pierre Street, Carroll Street and View Street, lots 1, 69, 129 to 136, a Recreation Reserve, lots 57 to 53, 51 to 48, 40 to 37, 24 to 21 and 1 Symes Road, those pieces of land described on Certificates of Title Volume 8249 Folio 526, Volume 9498 Folio 917, Volume 4073 Folio 482, lots 3 to 1 and a Tree Reserve Healesville-Koo Wee Rup Road, those pieces of land described on Certificates of Title Volume 9655 Folio 593, Volume 4056 Folio 020, lots 1, 2, 1, 2 and that piece of land described on Certificate of Title Volume 9676 Folio 169 Warburton Highway.

Sewerage Area No. 9301

Shire of Lillydale—This area comprises lots 1 to 6 Howard Street.

Dated 21 October 1986

By order of the Board

D. A. CAMERON

Acting Director of Administration and Services

Industrial Relations Act 1979

INDUSTRIAL RELATIONS COMMISSION OF VICTORIA

Industrial Agreement

Notice is hereby given that an application has been lodged on behalf of the Hospital Employees Federation of Australia and the Spastic Society of Victoria for approval and registration of an Industrial Agreement to be known as the "South East Workshop Agreement".

Notice is also given that this matter is listed for hearing before the Industrial Relations Commission of Victoria in Full Session at 10.00 a.m. on Monday, 27 October 1986 in Hearing Room No. 1, Level 18, Nauru House, 80 Collins Street, Melbourne.

A. S. DOWLING, Deputy Registrar
Industrial Relations Commission of Victoria

HOSPITALS AND CHARITIES ACT 1958
(No. 6274)

It is notified for general information that the Department of Community Services, Victoria has, under the provisions of section 50 of the Act, approved the corporate name of Benalla and District Mentally Retarded People's Welfare Association being changed to Ballandella Incorporated.

Dated 1 October 1986

P. JOHNSTONE
Director General
Community Services

Transport Act 1983

NOTICE DECLARING THE WIDENINGS OF EXISTING ROADS TO BE FIT TO BE USED AS PUBLIC HIGHWAYS

The Road Construction Authority is of the opinion that the widenings of the existing roads as set out below are fit to be used as public highways—

The widening of an existing road in the City of Ballarat as shown hatched on plan numbered GP 16540A.

The widening of an existing road in the Shire of Yackandandah as shown hatched on plans numbered GP 15344A and GP 15345A.

The widening of an existing road in the Shire of Orbost as shown hatched on plan numbered GP 16542A.

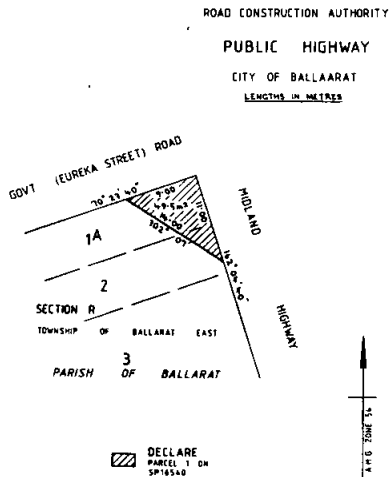
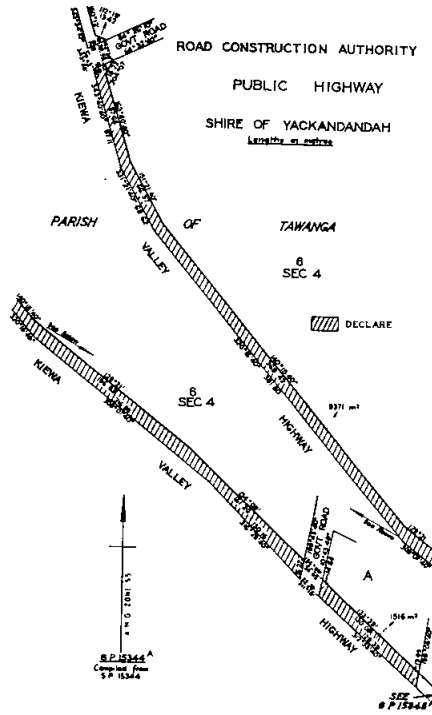
The widening of an existing road in the Shire of Buninyong as shown hatched on plan numbered GP 16683A.

The widening of an existing road in the City of South Melbourne as shown hatched on plan numbered GP 16673A.

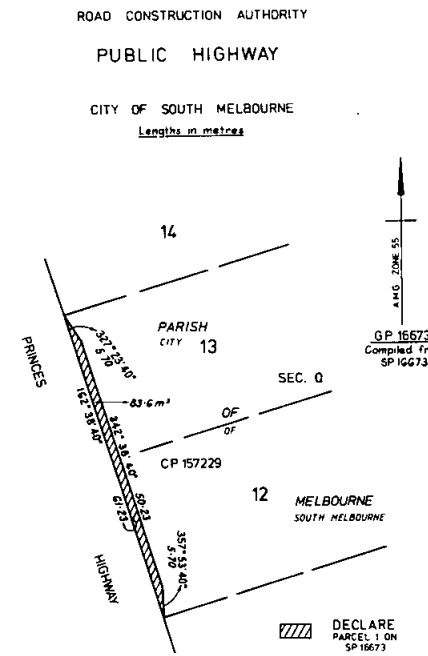
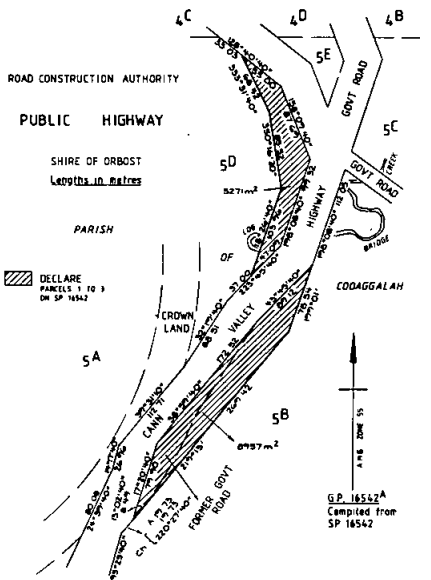
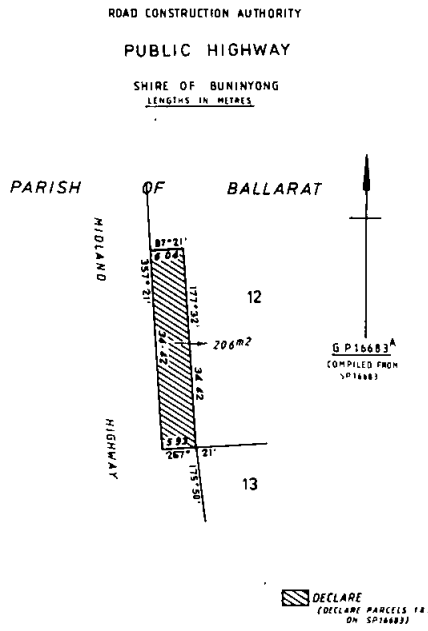
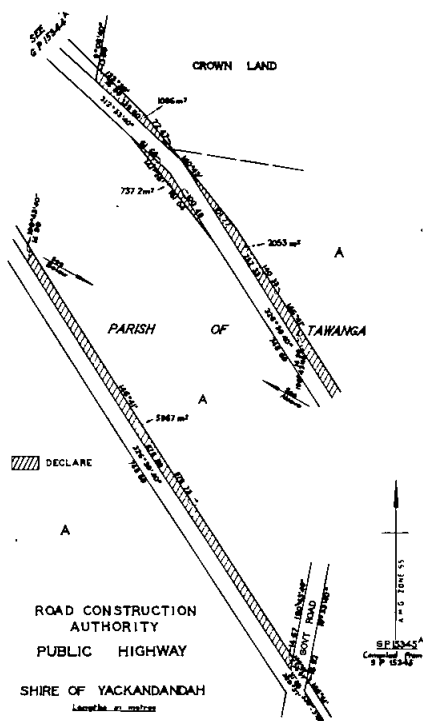
The widenings of an existing road in the Shire of Myrtleford as shown hatched on plan numbered GP 16697A.

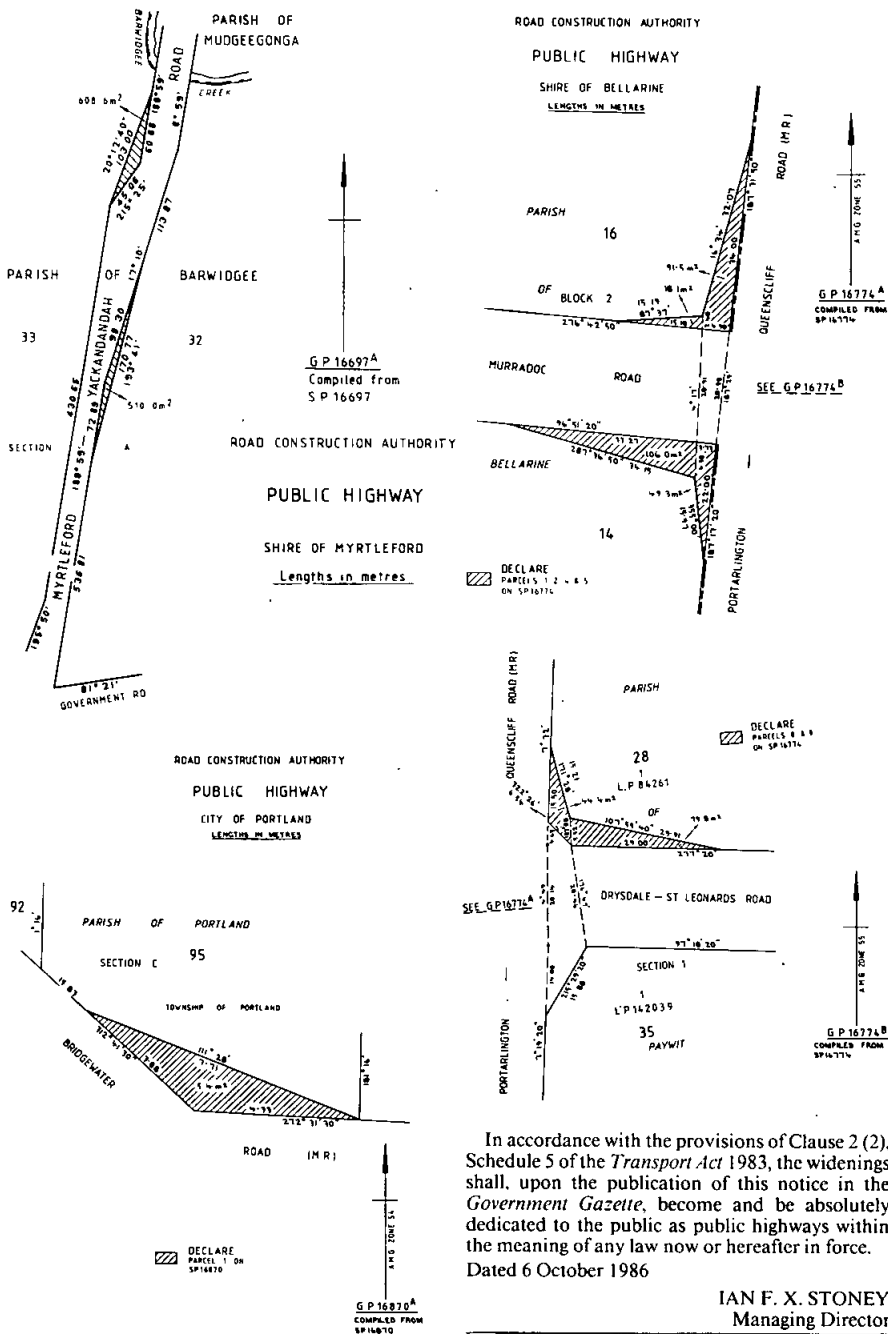
The widening of an existing road in the City of Portland as shown hatched on plan numbered GP 16870A.

The widenings of existing roads in the Shire of Bellarine as shown hatched on plans numbered GP 16774A and GP 16774B.



GP 16540 A
COMPILED FROM
SP16540





In accordance with the provisions of Clause 2 (2), Schedule 5 of the *Transport Act 1983*, the widenings shall, upon the publication of this notice in the *Government Gazette*, become and be absolutely dedicated to the public as public highways within the meaning of any law now or hereafter in force.

Dated 6 October 1986

IAN F. X. STONEY
Managing Director

**CONTRACTS ACCEPTED—(Series 1986-87)
PUBLIC WORKS**

Minhamite Shire—Internal and external cyclic maintenance. Hawkesdale High School—\$157 850.00—F. & L. Boschini, Bentleigh East.

Malvern City—Intruder detection system. Holmesglen College of T.A.F.E.—\$50 077.00—Metropolitan General Alarms Pty. Ltd., Black Rock.

Malvern City—Data Communications network. Holmesglen College of T.A.F.E.—\$82 658.00—Read Computer Engineering Company, Suite 6-7, 52 Bay Road.

Dated 16 October 1986

D. J. LITTLE
Director-General of Public Works

AUCTION SALES ACT

Mansfield—Take notice that the Annual Meeting of Justices, for the Licensing of Auctioneers will take place at Mansfield Magistrates' Court on Tuesday 25 November 1986 at 10 a.m.

Dated at Mansfield, 6 October 1986

W. F. FROUDE
Clerk of the Magistrates' Court

Alexandra—Take notice that the Annual Meeting of Justices, for the Licensing of Auctioneers will take place at the Alexandra Magistrates' Court on Tuesday 25 November 1986 at 10 a.m.

Dated at Alexandra, 6 October 1986

W. F. FROUDE
Clerk of the Magistrates' Court

ADOPTION ACT 1984

Pursuant to section 5 of the *Adoption Act 1984*, the Manager of Adoption Section, delegate of the Director-General of Community Services has approved the following persons as counsellors:

Carmel CARE

Jan BRADY

Michael IACOVINO

Catholic Family Welfare Bureau, 491 Nicholson Street, North Carlton 3054

Nominating Agency: Catholic Family Welfare Bureau.

Helen FLEMING

Catholic Family Life Centre, 7 Nebo Road, Mackay 4740.

Nominating Agency: Catholic Family Welfare Bureau

Dated 2 October 1986

LYN GRAY
Manager
Adoption Section

**Public Service Act 1974
NOTICE**

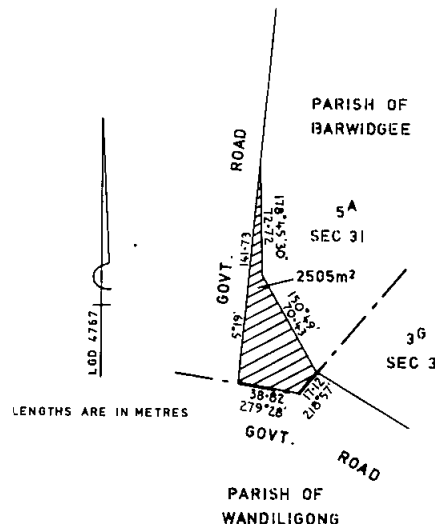
Pursuant to section 70 (2) of the *Public Service Act 1974*, the Public Service Board declares that the title of the office of Deputy Director-General (Resources Management), an office in the Senior Executive Service (Position No. 63/05/0062/9) has been changed to Deputy Director-General (Operations).

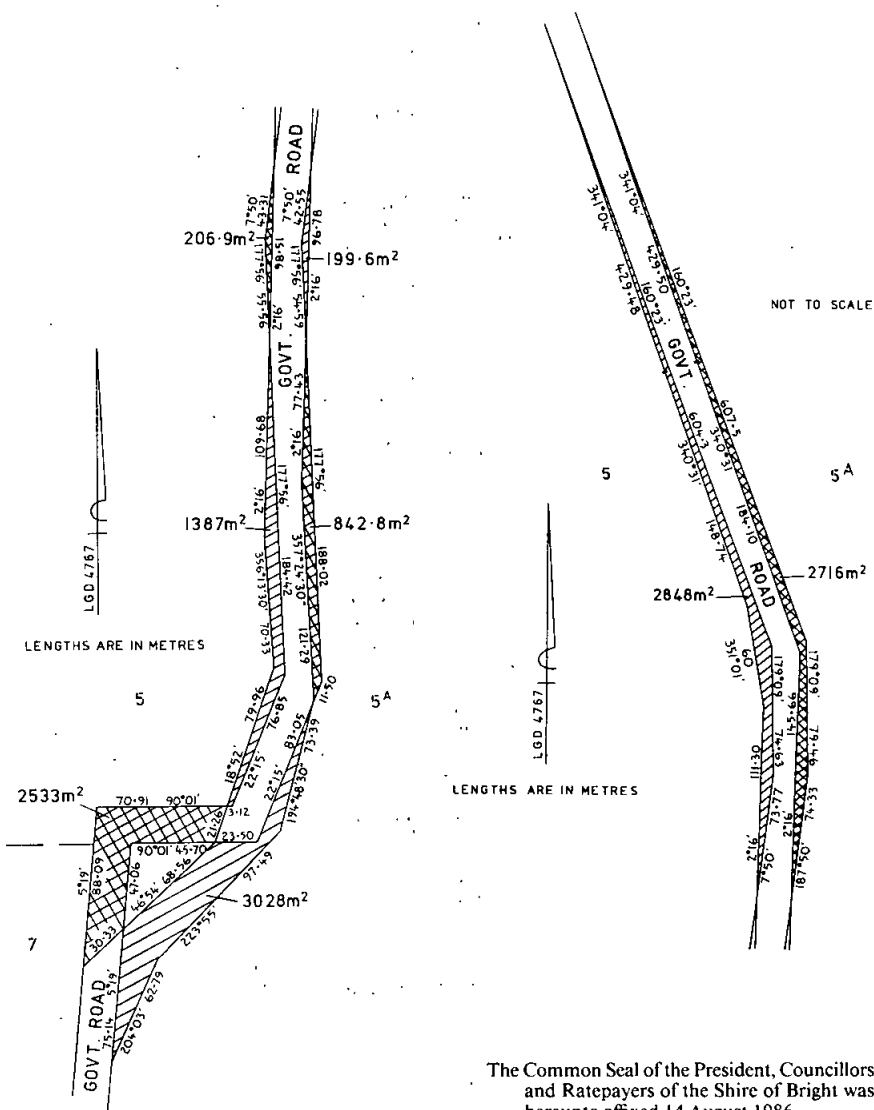
Dated 15 October 1986

M. L. RUSH
Secretary

**ROAD DEVIATION ORDER—SHIRE OF
BRIGHT**

Pursuant to the provisions of sections 522 and 526 of the *Local Government Act 1958* the Council of the Shire of Bright hereby directs that the land in the Parish of Barwidgee indicated by hatching on the plans hereunder, which has been purchased taken or acquired by it, shall be a public highway on and from the date of publication of this Order in the *Victoria Government Gazette* and declares that such land shall be a public highway in lieu of the land indicated by cross-hatching on the said plans.





The Common Seal of the President, Councillors
and Ratepayers of the Shire of Bright was
hereunto affixed 14 August 1986

S. SVARC J.P., Shire President
G. H. BARTER, Councillor
W. R. WARNE, Shire Secretary

Confirmed by the Administrator in Council, 14
October 1986—L. G. HOUSTON, Clerk of the
Executive Council

In the Supreme Court of Victoria 1986—Co. 657—
In the matter of the *Associations Incorporation Act 1981*; and in the matter of Australian Scientific Research Institute Inc.

NOTICE OF WINDING UP ORDER

Winding up Order: Made 1 October 1986

Name and address of liquidator: Bruce Edward Fordham of Howarth & Howarth, 500 Collins Street, Melbourne 3000.

R. TREVETHAN, solicitor for the applicant and acting solicitor to the Commissioner for Corporate Affairs

In the Supreme Court of Victoria 1986—Co. 655—
In the matter of the *Associations Incorporation Act 1981*; and in the matter of Australian Agricultural Development Foundation Inc.

NOTICE OF WINDING UP ORDER

Winding up Order: Made 1 October 1986

Name and address of liquidator: Bruce Edward Fordham of Howarth & Howarth, 500 Collins Street, Melbourne 3000.

R. TREVETHAN, solicitor for the applicant and acting solicitor to the Commissioner for Corporate Affairs

PROPOSED REVOCATION OF TEMPORARY RESERVATION OF LAND BY ORDER IN COUNCIL.

In pursuance of the provisions of section 10 of the *Crown Land (Reserves) Act 1978*, notice is hereby given that it is the intention of the Governor in Council to revoke the temporary reservation of land by Order in Council hereunder referred to, viz:

Chiltern—The temporary reservation by Order in Council of 29 April 1890 of 2-2814 hectares of land in the Township of Chiltern as a site for Police Purposes, revoked as to part by various Orders, so far only as the portion containing 308 square metres being Crown Allotment 29A Section 6, Township of Chiltern as shown on Certified Plan No. 107869 lodged in the Central Plan Office—(Rs. 307).

Commeralghip—The temporary reservation by Order in Council of 2 August 1932 of 6-164 hectares of land adjoining Crown Allotment A13A, Parish of Commeralghip as a site for the supply of Gravel—(Rs. 4207).

Commeralghip—The temporary reservation by Order in Council of 2 May 1967 of 8094 square metres of land adjoining Crown Allotment J20, Parish of Commeralghip as a site for Public Purposes (Historical Monument)—(Rs. 8769).

Glenorchy—The temporary reservation by Order in Council of 13 July 1974 of 1-012 hectares of land in the Township of Glenorchy as a site for the purposes of National Education (State School), revoked as to part by Order in Council of 22 June 1976 so far as the balance remaining of 7961 square metres—(Rs. 4737).

Gowangardie—The temporary reservation by Order in Council of 17 May 1887 of 13-152 hectares of land adjoining Crown Allotments 13A and 16B, Parish of Gowangardie as a site for Water Supply Purposes, revoked as to part by Orders in Council of 10 April 1888 and 2 September 1940 so far as the balance remaining of 11-129 hectares—(Rs. 71).

Jika Jika—The temporary reservation by Order in Council of 27 July 1880 of 1163 square metres of land being part of Crown Allotment 13, Section A, Parish of Jika Jika as a site for Public Purposes (State School)—(C. 96510).

Marmal—The temporary reservation by Order in Council of 16 April 1889 of 9-788 hectares of land east of Crown Allotment 22, Section 1, Parish of Marmal as a site for Water Supply and other Public Purposes—(Rs. 3120).

Maryborough—The temporary reservation by Order in Council of 30 November 1936 of 6096 square metres of land in Section 65A, Township of Maryborough, Parish of Maryborough as a site for Municipal Purposes—(Rs. 2295).

Sale—The temporary reservation by Order in Council of 21 January 1975, of 2260 square metres of land being Crown Allotment 46A, Section D, Township of Sale, Parish of Sale as a site for Public Purposes (Departmental Buildings)—(Rs. 9879).

Talbot—The temporary reservation by Order in Council of 29 November 1966 of 1087 square metres of land adjoining Crown Allotment 5, Section H, Township of Talbot, Parish of Amherst as a site for Public Purposes (Police Purposes)—(Rs. 8741).

Tarragal—The temporary reservation by Order in Council of 18 August 1953 of 1-214 hectares, more or less, of land in the Parish of Tarragal as a site for a Public Hall and for Public Recreation, revoked as to part by Order in Council of 12 February 1985, so far only as the portion containing 480 square metres being Crown Allotment 3J, Section 4, Parish of Tarragal as shown on Certified Plan No. 108115 lodged in the Central Plan Office—(Rs. 5236).

Wills—The temporary reservation by Order in Council of 29 October 1883 of an area of 12-14 hectares, more or less, of land adjoining Crown Allotment 31D, Parish of Wills as a site for Public Purposes—(Rs. 13058).

J. E. KIRNER

Minister for Conservation, Forests and Lands

APPOINTMENTS

INSPECTOR

Denis Robert Moy, under the provisions of section 43 of the *Vermin and Noxious Weeds Act 1958*, as from and inclusive of 8 October 1986, without additional salary.

APPOINTMENTS

His Excellency the Administrator of the State of Victoria by and with the advice of the Executive Council thereof has by Order made on 14 October 1986 been pleased to make the undermentioned appointments, viz.:

Department of Conservation, Forests and Lands
Trustees—Kaarimba Racecourse and Recreation Reserve

Peter John SPRUNT

Howard Raymond LOWE

Colin Herbert GRINER

Colin Byers CLEAK

as trustees of the land in the Parish of Kaarimba permanently reserved by Order in Council of 19 March 1889 as a site for a Racecourse and other purposes of Public Recreation,

in the place of Archibald Malcolm Galt, James David Galt, Peter Prentice and John Sprunt, all deceased.

Law Department
Alternate Member

Andrew GODDARD

to be alternate member of the Legal Aid Commission for Michael Thornton, a nominee of the Law Institute of Victoria, pursuant to section 4A of the *Legal Aid Commission Act 1978* from 13 October 1986 to 13 February 1989.

Ministry for Police and Emergency Services
Deputy Commissioner of Police

Kelvin GLARE

pursuant to the provisions of the *Police Regulation Act 1958*, to be a Deputy Commissioner of Police as from 17 October 1986, *vice* K. P. Thompson retired.

Assistant Commissioner of Police

John FRAME

pursuant to the provisions of the *Police Regulation Act 1958*, to be an Assistant Commissioner of Police as from 17 October 1986, *vice* K. Glare appointed as a Deputy Commissioner of Police.

L. G. HOUSTON
Clerk of the Executive Council

At the Executive Council Chamber
Melbourne, 14 October 1986

Liquor Control Act 1968

APPOINTMENT OF LICENSING INSPECTORS

In accordance with the authority conferred upon me by section 6 of the *Police Regulation Act 1958*, I, Eric Archibald Mudge, Deputy Commissioner of Police, do hereby appoint under sub-section (1) of section 22 of the *Liquor Control Act 1968*, the following Officers of Police as Licensing Inspectors for the Divisions of the Police Districts as shown:

Division	Police Number	District	Rank and Name
1		Essendon	Inspector Ronald James Stone, 13871 (from 20.10.1986 to 24.1.1987)

Dated 13 October 1986

E. A. MUDGE

Deputy Commissioner (Administration)

ORDERS IN COUNCIL

CROWN LAND (RESERVES) ACT 1978

At the Executive Council Chamber, Melbourne, the fourteenth day of October 1986

PRESENT:

His Excellency the Administrator of Victoria
Mr Cathie | Mr McCutcheon

REVOCATION OF TEMPORARY RESERVATIONS BY ORDER IN COUNCIL

His Excellency the Administrator of the State of Victoria, in the Commonwealth of Australia, by and with the advice of the Executive Council of the said State, pursuant to the provisions of section 10 of the *Crown Land (Reserves) Act 1978*, doth hereby revoke the temporary reservations of land by Order in Council hereinafter described:

Coongulmerang—The temporary reservation by Order in Council of 28 January 1896 of 2023 square metres of land in the Parish of Coongulmerang as a site for a Mechanics Institute—(Rs. 3116).

Creswick—The temporary reservation by Order in Council of 28 October 1912 of 1011 square metres of land south of freehold allotment 8, Section 42 in the Township of Creswick as a site for a State School—(L3-3681).

Dunneworthy—The temporary reservation by Order in Council of 23 April 1877 of 4047 square metres of land in the Parish of Dunneworthy as a site for Public Purposes (State School), revoked as to part by Order in Council of 7 May 1889, so far as the balance remaining of 1392 square metres—(L3-4056).

Murrindal West—The temporary reservation by Order in Council of 30 August 1910 of 8092 square metres of land in the Parish of Murrindal West as a site for a State School—(L9-1644).

Warmur—The temporary reservation by Order in Council of 6 August 1877 of 2.023 hectares of land adjacent to Allotments 7 and 7A in the Parish of Warmur for Public Purposes (State School)—(L5-967).

And the Honourable Joan Elizabeth Kirner, Her Majesty's Minister for Conservation, Forests and Lands for the State of Victoria, shall give the necessary directions herein accordingly.

L. G. HOUSTON
Clerk of the Executive Council

And the Honourable Joan Elizabeth Kirner, Her Majesty's Minister for Conservation, Forests and Lands for the State of Victoria, shall give the necessary directions herein accordingly.

L. G. HOUSTON
Clerk of the Executive Council

CROWN LAND (RESERVES) ACT 1978

At the Executive Council Chamber, Melbourne, the fourteenth day of October 1986

PRESENT:

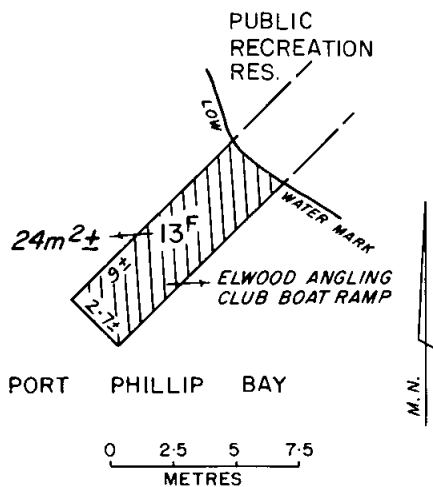
His Excellency the Administrator of Victoria
Mr Cathie | Mr McCutcheon

CROWN LANDS TEMPORARILY RESERVED

His Excellency the Administrator of the State of Victoria, in the Commonwealth of Australia, by and with the advice of the Executive Council of the said State, pursuant to the provisions of sections 4 and 7 of the *Crown Land (Reserves) Act 1978* and being of the opinion that the Crown lands concerned are required for the purposes mentioned, hereby temporarily reserves and also excepts from prospecting or from occupation for mining purposes under any miners right the Crown lands hereinafter described, viz.:

Municipal District of the City of St Kilda

Elwood—For Public Recreation, 24 square metres, more or less, being Crown allotment 13F at Elwood, Parish of Prahran as indicated by hatching on plan hereunder—(P81-13) (Rs. 444).



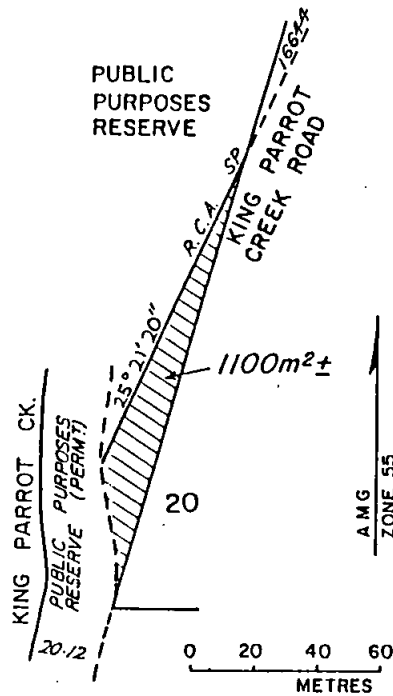
CROWN LAND (RESERVES) ACT 1978

At the Executive Council Chamber, Melbourne, the fourteenth day of October 1986

PRESENT:

His Excellency the Administrator of Victoria
Mr Cathie | Mr McCutcheon

His Excellency the Administrator of the State of Victoria, in the Commonwealth of Australia, by and with the advice of the Executive Council of the said State, pursuant to the provisions of section 10 of the *Crown Land (Reserves) Act 1978*, doth hereby revoke the temporary reservations of land by Orders in Council hereinafter described, viz.:



Cobram—The temporary reservation by Order in Council of 30 September 1958 of 1.189 hectares of land in the Parish of Cobram as a site for Police Purposes so far only as the portion containing 1446 square metres being Crown allotment 33c on Certified Plan No. 107390 in the Central Plan Office—(C398 (6)) (Rs. 7759).

Noorilim—The temporary reservation by Order in Council of 21 June 1880 of 1.1 hectares of land in the Parish of Noorilim (adjoining north-west of freehold allotment 17A no section) as a site for Public Purposes—(L7-2459).

Wyndham—The temporary reservation as a site for Public Purposes and the withholding from sale, leasing and licensing by Order in Council of 22 October 1883 of the unappropriated Crown land on the banks of the King Parrot and Carvers Creeks in the Parishes of Flowerdale and Windham, so far only as the portion in the Parish of Windham containing 1100 square metres more or less as indicated by hatching on plan hereunder, is concerned—(Parish 3834-1) (Rs. 7855).

Marysville—The temporary reservation by Order in Council of 24 December 1937 of 1.323 hectares of land in the Township of Marysville Parish of Steavenson as a site for Water Supply Purposes—(M431 (3)) (Rs. 4757).

Kinglake—The temporary reservation by Order in Council of 16 August 1910 of 4.043 hectares of land in the Parish of Kinglake as a site for Public Recreation—(Rs. 4814).

Musk Vale—The temporary reservation by Order in Council of 19 July 1875 of 1700 square metres of land south of allotment 12 of Section A in the Parish of Wombat as a site for State School Purposes—(W179 (38)) (Rs. 13219).

Wombat—The temporary reservation by Order in Council of 29 June 1914 of 2.832 hectares of land in the Parish of Wombat for Watering Purposes and for a Quarry (revoked as to part by Order of 5 May 1970) so far only as the portion containing 751 square metres as indicated on Certified Plan No. 197467 lodged in the Central Plan Office, is concerned—(W179 (38)) (Rs. 9238).

And the Honourable Joan Elizabeth Kirner, Her Majesty's Minister for Conservation, Forests and Lands for the State of Victoria, shall give the necessary directions herein accordingly.

L. G. HOUSTON
Clerk of the Executive Council

CROWN LAND (RESERVES) ACT 1978

*At the Executive Council Chamber, Melbourne, the
fourteenth day of October 1986*

PRESENT:

His Excellency the Administrator of Victoria
Mr Cathie | Mr McCutcheon

PUBLIC PARK AND SWIMMING BATHS RESERVE VESTED IN THE SHIRE OF HEYTESBURY

His Excellency the Administrator of the State of Victoria, in the Commonwealth of Australia by and with the advice of the Executive Council of the said State, pursuant to the provisions of section 16 (1) of the *Crown Land (Reserves) Act 1978*, doth hereby direct that the Crown land described in the Schedule hereunder be vested in the Corporation of the Shire of Heytesbury on trust for the purposes for which the land has been reserved, and, pursuant to section 16 (2) of the said Act, doth also empower the said municipality to grant leases or licences for a term not exceeding 21 years in respect of the land for the purposes of the reservation.

Schedule

Cobden—2.023 hectares of land in the Township of Cobden, permanently reserved by Order in Council of 15 September 1931 as a site for Public Park and Swimming Baths (*vide Government Gazette* of 23 September 1931) revoked as to part by excisions authorized by Act Nos. 6524 and 9530 so far as the balance thereof containing 9812 square metres—(Rs. 682).

And the Honourable Joan Elizabeth Kirner, Her Majesty's Minister for Conservation, Forests and Lands for the State of Victoria, shall give the necessary directions herein accordingly.

L. G. HOUSTON
Clerk of the Executive Council

CROWN LAND (RESERVES) ACT 1978

*At the Executive Council Chamber, Melbourne, the
fourteenth day of October 1986*

PRESENT:

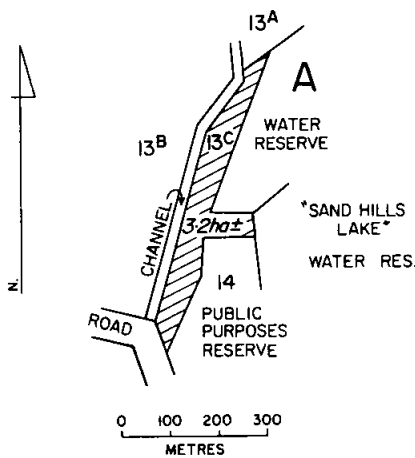
His Excellency the Administrator of Victoria
Mr Cathie | Mr McCutcheon

CROWN LANDS TEMPORARILY RESERVED

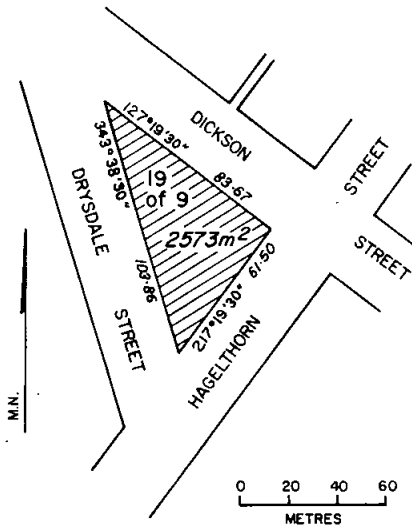
His Excellency the Administrator of the State of Victoria, in the Commonwealth of Australia by and with the advice of the Executive Council of the said State, pursuant to the provisions of sections 4 and 7 of the *Crown Land (Reserves) Act 1978* and being of the opinion that the Crown lands concerned are required for the purposes mentioned, hereby temporarily reserves and also excepts from prospecting or from occupation for mining purposes under any miners' right the Crown lands hereinafter described viz:

Municipal District of the Shire of Kerang

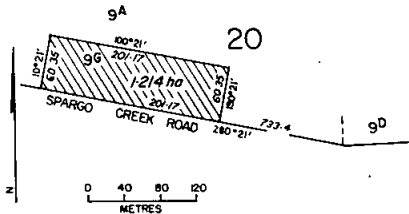
Bael Bael—Water supply purposes, 3.2 hectares, more or less being Crown Allotment 13c, Section A, Parish of Bael Bael as indicated by hatching on plan hereunder—(B640 (2)) (Rs. 6031).



Municipal District of the Shire of Bungaree
 Dean—Preservation of species of native plants, 1.214 hectares being Crown Allotment 9G, Section 20, Parish of Dean as indicated by hatching on plan hereunder—(2503) (L3-1304).



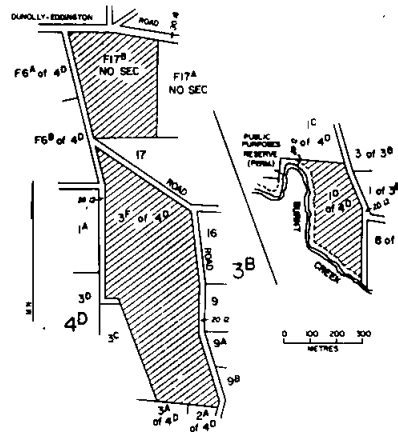
Municipal District of the Shire of Bet Bet
 Dunolly—Conservation of area of historic interest, 45 hectares more or less being Crown Allotments 1D and 3F, Section 4D and Crown Allotment F17B, Parish of Dunolly as indicated by hatching on plan hereunder—(D125(10) and (11)) (Rs. 13341).



Municipal District of the City of Sale
 Sale—Racecourse purposes, 1.098 hectares being Crown Allotment 100D, Section 1, Parish of Sale formerly being Lot 1 on Plan of Subdivision 139486 lodged in the Office of Titles—(S242 (11)) (Rs. 461).

Municipal District of the City of Bendigo
 Sandhurst—Public Recreation, 1796 square metres at Bendigo, Parish of Sandhurst, County of Bendigo being the site adjoining Crown Allotment 200, Section K, temporarily reserved as a site for Public Purposes (Children's Playground) by Order in Council dated 15 May 1973 for the additional purposes of Public Recreation—(Rs. 9742).

Municipal District of the Borough of Wonthaggi
 Wonthaggi—Public recreation, 2573 square metres being Crown Allotment 19, Section 9, Township of Wonthaggi, Parish of Wonthaggi as indicated by hatching on plan hereunder—(W345(17)) (Rs. 13294).



And the Honourable Joan Elizabeth Kirner, Her Majesty's Minister for Conservation, Forests and Lands for the State of Victoria, shall give the necessary directions herein accordingly.

L. G. HOUSTON
Clerk of the Executive Council

CROWN LAND (RESERVES) ACT 1978

At the Executive Council Chamber, Melbourne, the fourteenth day of October 1986

PRESENT:

His Excellency the Administrator of Victoria
Mr Cathie | Mr McCutcheon

"SUNSHINE PARK" VESTED IN THE CITY OF SUNSHINE

His Excellency the Administrator of the State of Victoria, in the Commonwealth of Australia, by and with the advice of the Executive Council of the said State, pursuant to the provisions of section 16 (1) of the *Crown Land (Reserves) Act 1978*, doth hereby direct that the Crown land described in the Schedule hereunder be vested in the Corporation of the City of Sunshine on trust for the purposes for which the land has been reserved, and, pursuant to section 16 (2) of the said Act, doth also empower the said municipality to grant leases or licences for a term not exceeding 21 years in respect of the land for the purposes of the reservation.

Schedule

Cut-Paw-Paw—6.65 hectares, more or less, of land in the Parish of Cut-paw-paw being that part of the area permanently reserved by Order in Council of 6 November 1983 as a site for Public Recreation (*vide Government Gazette* of 13 November 1963) as shown bordered red on "Plan S30-9-86" attached to Departmental correspondence file No. Rs. 5924 and known as "Sunshine Park"—(Rs. 5924).

And the Honourable Joan Elizabeth Kirner, Her Majesty's Minister for Conservation, Forests and Lands for the State of Victoria, shall give the necessary directions herein accordingly.

L. G. HOUSTON
Clerk of the Executive Council

CROWN LAND (RESERVES) ACT 1978

At the Executive Council Chamber, Melbourne, the fourteenth day of October 1986

PRESENT:

His Excellency the Administrator of Victoria
Mr Cathie | Mr McCutcheon

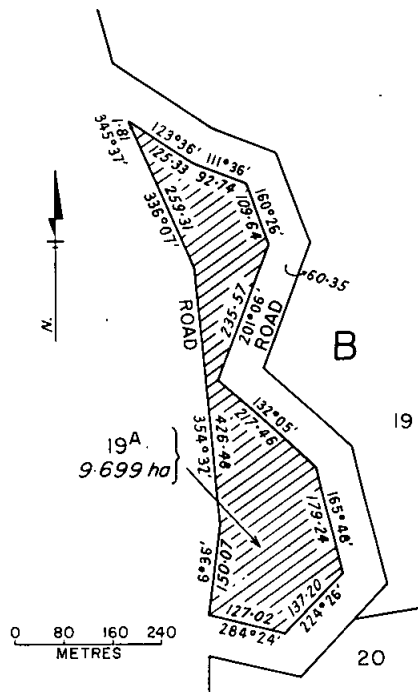
CROWN LAND PERMANENTLY RESERVED

His Excellency the Administrator of the State of Victoria, in the Commonwealth of Australia, by and with the advice of the Executive Council of the

said State, pursuant to the provisions of sections 4 and 7 of the *Crown Land (Reserves) Act 1978* and being of the opinion that the Crown lands concerned are required for the purposes mentioned, hereby permanently reserves and excepts from prospecting or from occupation for mining purposes under any miners right the Crown lands hereinafter described viz:

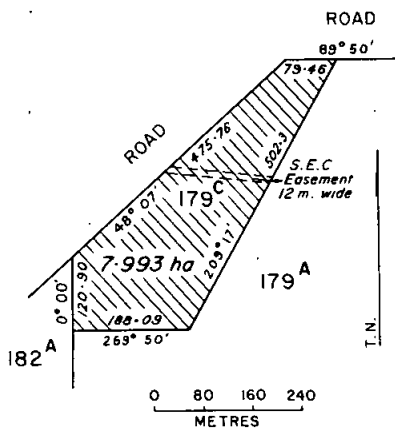
Municipal District of the Shire of Tambo

Chilpin—Conservation of area of natural interest, 9.699 hectares being Crown Allotment 19A, Section B, Parish of Chilpin as indicated by hatching on plan hereunder—(C454 (5)) (Rs. 12248).



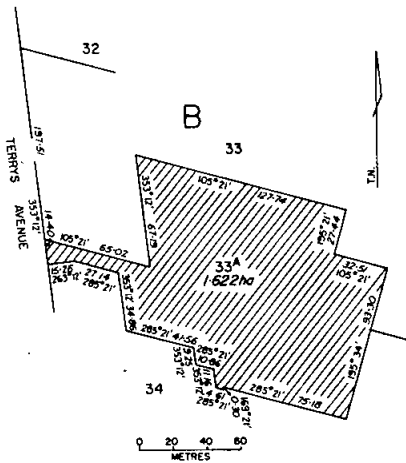
Municipal District of the Shire of Waranga

Corop—Conservation of area of natural interest, 7.993 hectares being Crown Allotment 179C, Parish of Corop as indicated by hatching on plan hereunder—(C382 (4)) (Rs. 12947).

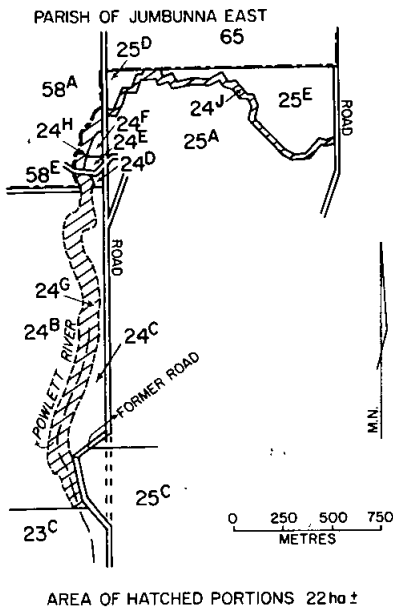


Municipal District of the Shire of Ararat
 Moyston—Conservation of area of natural interest, 11.82 hectares being Crown Allotment 122E, Parish of Moyston as shown on Certified Plan No. 108009 lodged in the Central Plan Office—(Rs. 12925).

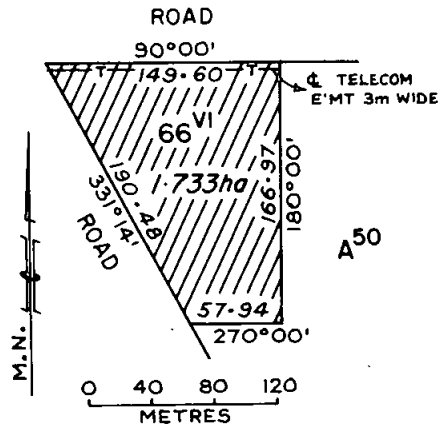
Municipal District of the Shire of Sherbrooke
 Narree Worrان—Public Park, 1.622 hectares being Crown Allotment 33A, Section B, Parish of Narree Worrان as indicated by hatching on plan hereunder—(N19 (10)) (Rs. 9523).



Municipal District of the Shire of Korumburra
 Kongwak—Public purposes, 22 hectares, more or less, being Crown Allotments 24G, 24H and 24J, Parish of Kongwak as indicated by hatching on plan hereunder—(2901-1-2) (Rs. 12767).

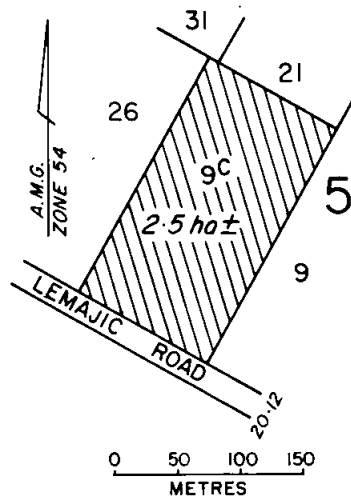
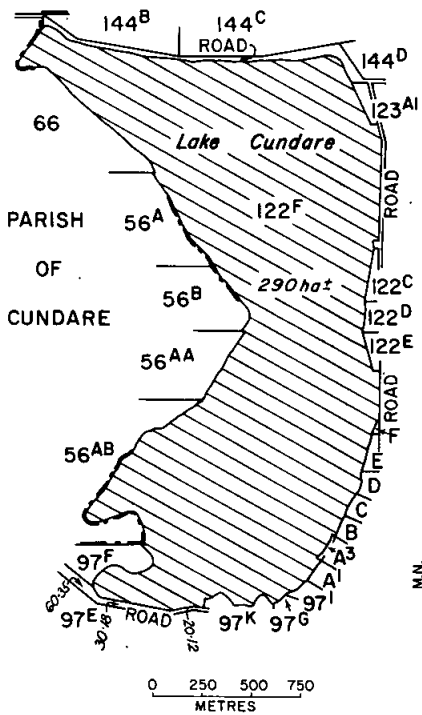


Municipal District of the Shire of Buninyong
 Yarrowee—Conservation of area of natural interest, 1.733 hectares being Crown Allotment 66vi, Parish of Yarrowee as indicated by hatching on plan hereunder—(Y2 (8)) (Rs. 12622).



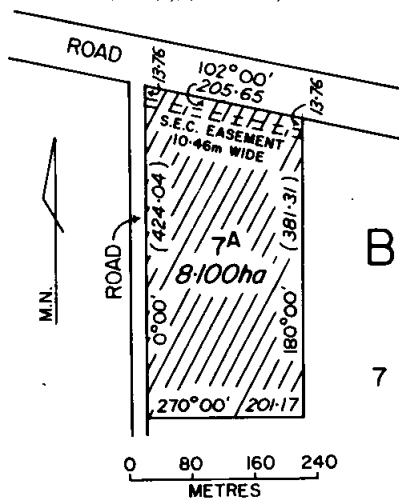
Municipal District of the Shire of Colac

Ondit—Management of wildlife, 290 hectares, more or less, being Crown Allotment 122F, Parish of Ondit as indicated by hatching on plan hereunder—(06 (4)) (Rs. 11373).



Municipal District of the Shire of Avoca

Rathscar—Conservation of area of natural interest, 8.100 hectares being Crown Allotment 7A, Parish of Rathscar as indicated by hatching on plan hereunder—(R65 (3)) (Rs. 12765).



Municipal District of the Shire of Grenville
Scarsdale—Conservation of area of natural interest, 2.5 hectares, more or less, being Crown Allotment 9c, Section 5, Parish of Scarsdale as indicated by hatching on plan hereunder—(3477-2) (Rs. 12796).

And the Honourable Joan Elizabeth Kirner, Her Majesty's Minister for Conservation, Forests and Lands for the State of Victoria shall give the necessary directions herein accordingly.

L. G. HOUSTON
Clerk of the Executive Council

CREDIT ACT 1984

*At the Executive Council Chamber, Melbourne, the
fourteenth day of October 1986*

PRESENT:

His Excellency the Administrator of Victoria
Mr Cathie | Mr McCutcheon

CREDIT ORDER No. 40—MERCANTILE
CREDITS (FURNITURE ONE CARD)

In pursuance of the powers conferred by section 19 of the *Credit Act* 1984, His Excellency the Administrator of the State of Victoria in the Commonwealth of Australia by and with the advice of the Executive Council of the said State doth by this Order provide as follows:

Citation

1. This Order may be cited as the "Credit Order No. 40—Mercantile Credits (Furniture One Card)".

Commencement

2. This Order shall take effect on and from 15 October 1986.

Mercantile Credits (Furniture One Card)—
Exemption

3. Sections 52, 54 (2), 55 (1) and 59 (1) (b) of the *Credit Act* 1984 do not have effect in relation to Mercantile Credits Limited to the extent that it enters into continuing credit contracts under the name of "Furniture One Card".

And the Honourable Peter Cornelis Spyker, Her Majesty's Minister for Consumer Affairs for the State of Victoria, shall give the necessary directions herein accordingly.

L. G. HOUSTON
Clerk of the Executive Council

CREDIT ACT 1984

*At the Executive Council Chamber, Melbourne, the
fourteenth day of October 1986*

PRESENT:

His Excellency the Administrator of Victoria
Mr Cathie | Mr McCutcheon

CREDIT ORDER No. 41—ANZ SPORTSGIRL
CREDIT CARD

In pursuance of the powers conferred by section 19 of the *Credit Act* 1984, His Excellency the Administrator of the State of Victoria in the Commonwealth of Australia by and with the advice of the Executive Council of the said State doth by this Order provide as follows:

Citation

1. This Order may be cited as the "Credit Order No. 41—ANZ Sportsgirl Credit Card".

Commencement

2. This Order shall take effect on and from 15 October 1986.

ANZ Sportsgirl Credit Card—Exemption

3. Sections 52, 54 (2), 55 (1) and 59 (1) (b) of the *Credit Act* 1984 do not have effect in relation to the Australia and New Zealand Banking Group Limited to the extent that it enters into continuing credit contracts under the name of "ANZ Sportsgirl Credit Card".

And the Honourable Peter Cornelis Spyker, Her Majesty's Minister for Consumer Affairs for the State of Victoria, shall give the necessary directions herein accordingly.

L. G. HOUSTON
Clerk of the Executive Council

CREDIT ACT 1984

*At the Executive Council Chamber, Melbourne, the
fourteenth day of October 1986*

PRESENT:

His Excellency the Administrator of Victoria
Mr Cathie | Mr McCutcheon

CREDIT ORDER No. 39—STANDARD
CHARTERED BANK AUSTRALIA:
VISA CARD

In pursuance of the powers conferred by section 19 of the *Credit Act* 1984, His Excellency the Administrator of the State of Victoria in the Commonwealth of Australia by and with the advice of the Executive Council of the said State doth by this Order provide as follows:

Citation

1. This Order may be cited as the "Credit Order No. 39—Standard Chartered Bank Australia: Visa Card".

Commencement

2. This Order shall take effect on and from 15 October 1986.

Standard Chartered Bank Australia—Visa Card
Exemption

3. Sections 52, 54 (2), 55 (1) and 59 (1) (b) of the *Credit Act* 1984 do not have effect in relation to Standard Chartered Bank Australia to the extent that it enters into continuing credit contracts under the name of "Visa Card".

And the Honourable Peter Cornelis Spyker, Her Majesty's Minister for Consumer Affairs for the State of Victoria, shall give the necessary directions herein accordingly.

L. G. HOUSTON
Clerk of the Executive Council

*Water and Sewerage Authorities (Restructuring)
Act 1983*
Sewerage Districts Act 1958
PAKENHAM WATER BOARD

*At the Executive Council Chamber, Melbourne, the
fourteenth day of October 1986*

PRESENT:

His Excellency the Administrator of Victoria
Mr Cathie | Mr McCutcheon

**ACQUISITION OF LAND APPROVED
EXTENSION OF SITE OF WASTEWATER
CONTROL CENTRE APPROVED**

Under the powers conferred by the *Water and Sewerage Authorities (Restructuring) Act 1983*, the *Sewerage Districts Act 1958*, and all other powers enabling him in that behalf, His Excellency the Administrator of the State of Victoria, by and with the advice of the Executive Council of the said State, doth hereby approve of the acquisition of land required for, and the extension of the site of the Wastewater Control Centre as required by the Pakenham Water Board and shown by light brown border on the plan approved by the Governor in Council, by and with this Order and deposited in the Office of the Department of Water Resources, Melbourne (Corr. No. 79/2176/54).

And the Honourable Andrew McCutcheon, Her Majesty's Minister for Water Resources for the State of Victoria, shall give the necessary directions herein accordingly.

L. G. HOUSTON
Clerk of the Executive Council

*Water and Sewerage Authorities (Restructuring)
Act 1983*
Water Act 1958
GEELONG AND DISTRICT WATER BOARD

*At the Executive Council Chamber, Melbourne, the
fourteenth day of October 1986*

PRESENT:

His Excellency the Administrator of Victoria
Mr Cathie | Mr McCutcheon

SALE OF LAND APPROVED

Under the powers conferred by the *Water and Sewerage Authorities (Restructuring) Act 1983*, the *Water Act 1958*, and all other powers enabling him in that behalf, His Excellency the Administrator of the State of Victoria, by and with the advice of the Executive Council of the said State, doth hereby consent to the sale by the Geelong and District Water Board of all that piece of land being part of Crown Portion 10, Parish of Barrabool, County of Grant, contained in Certificate of Title, Volume 9310, Folio 913, and being the land shown by pink colour on

the plan approved by the Administrator in Council, by and with this Order and deposited in the office of the Department of Water Resources, Melbourne (Corr. No. 83/3556/P86/120).

And the Honourable Andrew McCutcheon, Her Majesty's Minister for Water Resources for the State of Victoria, shall give the necessary directions herein accordingly.

L. G. HOUSTON
Clerk of the Executive Council

TENDERS

PUBLIC WORKS DEPARTMENT

Tenders are invited for the purposes indicated hereunder and will be received at 2 Treasury Place, Melbourne, until TWO P.M. on the dates shown.

Tenders must be addressed to the Minister for Public Works with the envelope endorsed "Tender for."

Tenders forwarded either by mail, telegram or telex which arrive after the closing time will be accepted provided that the official Telecom or Australia Post time and date stamping indicates dispatch prior to the closing time.

(TIME AND DATE STAMPING MUST BE REQUESTED AT SOME POST OFFICES)

(TELEX No. AA152039)

Hand-delivered tenders must be placed in the Department's tender box, in foyer, Ground Floor, 2 Treasury Place, Melbourne. Contract documents are available from the Contracts Office, Room 29, Ground Floor, 2 Treasury Place, Melbourne and where indicated at offices of Inspector of Works.

Wednesday, 29 October 1986

Building, Electrical and Mechanical Services

LONGFORD—Internal and external maintenance, Primary School. (W.O. Traralgon)

PENINSULA—Construction of a multi-purpose room, Special Development School, Harrisons Road, Dromana.

Miscellaneous

BALLARAT—Supply of curtains, T3164, Lakeside Mental Hospital.

PORT MELBOURNE—Supply of card filing cabinets, T3155, P.W.D. Storeyard, 69 Salmon Street.

Thursday, 6 November 1986

Building, Electrical and Mechanical Services

FRANKSTON—Intruder detection system, College of T.A.F.E. (Note amended closing date.)

NORTH MELBOURNE—Filling of gasometer well, Victorian Government Printing Office. (Note amended closing date.)

Miscellaneous

WARRNAMBOOL—Supply of sheet metal fabricating equipment, T1289, College of T.A.F.E.

Wednesday, 12 November 1986

Building, Electrical and Mechanical Services

FRANKSTON—Refurbishment of relocatables, College of T.A.F.E.

KERANG—Internal and external renovations, High School. (W.O. Swan Hill and Bendigo)

MOORABBIN—Internal alterations, Schools Administrative Computing Unit, Bayside Education Centre.

NORTH MELBOURNE—Upgrading existing premises to accommodate computer facilities and offices, Victorian Government Printing Office.

PORTLAND—Extensions to existing building, Police Station. (W.O. Warrnambool)

Miscellaneous

MELBOURNE—Supply of U.H.F. mobile radios, T1269, 376 Russell Street, Police Complex.

RONALD W. WALSH
Minister for Public Works

Public Works Department
Melbourne, 20 October 1986

DEPARTMENT OF PROPERTY AND SERVICES

Tenders are invited for the services indicated hereunder and will be received at the Property Division, Department of Property and Services, 3rd Floor, 35 Spring Street, Melbourne 3000 until TWO p.m. on the dates shown.

Specifications and Tender documents are available from the Property Division Office at the above address (Phone 651 3581) or, where indicated, at other locations.

Late tenders will not be considered.

Closing 5 November 1986

BACCHUS MARSH—Maintenance cleaning, period 1 December 1986 to 30 November 1988. Soil Conservation Authority, Main Street. (Documents available at Bacchus Marsh Police Station).

BENDIGO—Maintenance cleaning, period 1 December 1986 to 30 November 1988. Department of Community Services, Bath Lane. (Documents available at Bendigo State Public Offices.)

SEYMOUR—Maintenance cleaning, period 1 December 1986 to 30 November 1988. Court House, Tallarook Street. (Documents available at Seymour Police Station.)

Dr E. W. RUSSELL
Director-General of Property and Services

PRIVATE ADVERTISEMENTS

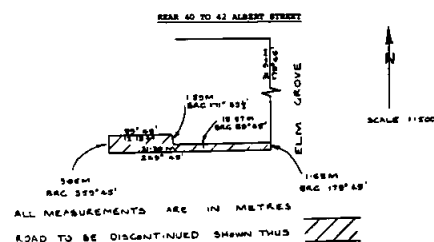
CITY OF BRUNSWICK
Road Discontinued

Whereas it is provided in section 528 (2) of the *Local Government Act 1958* that where a road (whether or not a public highway, but not being a road set out on land of the Crown) or any part thereof is not required for public use, the Council of the Municipality in which such a road is situated may, not less than one month after publishing in a newspaper generally circulating in the district and posting to the registered proprietor (if any) of the land and the owners and occupiers (if any) of lands abutting or immediately adjacent to the road notice of intention to resolve that such road or part shall be discontinued.

And whereas the Council of the City of Brunswick having published or posted such notice of intention as aforesaid and having not received any objections to the proposal, has resolved that the road at the rear of 40 to 42 Albert Street, East Brunswick, be discontinued.

Now therefore the Council of the City of Brunswick hereby directs that—

- (a) the said road which is shown by hatching on the plan hereunder shall be discontinued;
- (b) the publication of this resolution be affected in the *Government Gazette*;
- (c) thereafter subject to any such right, title, power, authority or interest the said part to be sold to the abutting owners by private treaty; and
- (d) the Melbourne and Metropolitan Board of Works shall continue to have and possess the same right, title, power, authority or interest in or in relation to the whole of the land shown by hatching on the said plan as it had or possessed prior to such discontinuance with respect to or in relation to any drains or pipes laid or erected in or over such land for the purposes of drainage or sewerage.

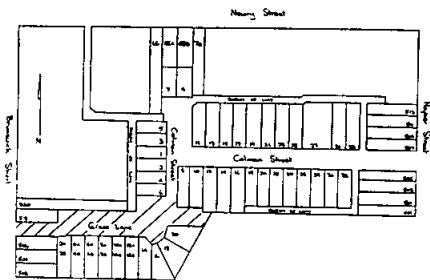


4738

K. D. WILSON, Town Clerk

CITY OF FITZROY
Naming of Road

Notice is hereby given that in pursuance of the powers confirmed by section 535 (4) of the *Local Government Act 1958* (as amended) the Council of the City of Fitzroy has formally resolved to allocate the name of Grace Lane to the east-west running road shown hatched on the plan below, located within the Parish of Jika Jika, County of Bourke.



4739 N. J. ZANDBERGS, Town Clerk

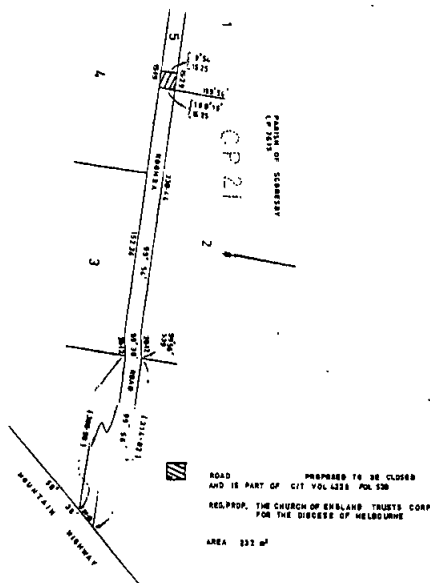
CITY OF KNOX
Road Discontinuance

Whereas section 528 (2) of the *Local Government Act* provides that where a road whether or not a public highway (but not being a road set out on Crown land) or any part of that road is not reasonably required as a road for public use, the council of the municipality in which such road is situated may not less than one month after publishing a public notice in a newspaper generally circulating in the municipal district and giving written notice to the registered proprietor (if any) of the road and to the owners and occupiers (if any) of any land abutting or immediately adjacent to the road of its intention to make a resolution discontinuing such road or part thereof, may by resolution published in the *Government Gazette* direct that such road or part thereof shall be discontinued and thereupon such road or part of the road shall be discontinued accordingly:

And whereas the Council of the City of Knox hereby resolves that the portion of Koomba Road, Wantirna as shown hatched on the plan herewith be discontinued and not less than one month previously, has published a public notice in a newspaper generally circulating in the municipal district and has given written notice to the last registered owner of the land in the road and to the owners and occupiers of lands abutting or immediately adjacent to the road of its intention to make this resolution and has received no written objections in fourteen days of the publication of the public notice aforesaid:

Now therefore, the Council of the City of Knox hereby directs—

- (a) that the said road which is shown by hatching on the plan herewith shall be discontinued upon publication of this resolution in the *Government Gazette*;
- (b) that the land in the said road shall vest in the municipality to be retained by it until it is sold by private treaty.



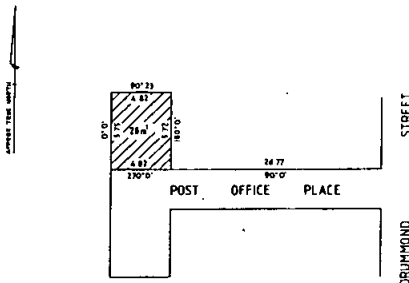
4740 T. J. NEVILLE
Chief Executive and Municipal Clerk

CITY OF MELBOURNE
Discontinuance of Roads

Take notice that in accordance with the provisions of section 528 (2) of the *Local Government Act 1958*, the Council of the City of Melbourne on 22 September 1986, resolved as follows:

- (i) That the council is of the opinion that part of the road being part of the Corporation Lane No. 1252, Carlton, and being the land shown hatched on the plan included is not reasonably required as a road for public use and directs that part of the road be discontinued;
- (ii) That part of the road be sold by private treaty;
- (iii) That this resolution be published in the *Government Gazette*.

The council further resolves that pursuant to and in accordance with the provisions of sub-section 528 (2) and 526 (2) of the *Local Government Act 1958* the land shown hatched on the plan being a part of a road which part has been discontinued be sold to Carlton Clock Tower Complex Pty. Ltd., for the sum of \$10 500 payable by a deposit of \$1050 with the residue payable within 30 days of the day of sale when vacant possession shall be given and subject to such other terms and conditions as the City Solicitor may advise.



D. N. BETHKE
4742 Chief Executive Officer and Town Clerk

CITY OF KNOX

Notification of Change in Street Name

Notice is hereby given that in pursuance of powers conferred by the *Local Government Act 1958*, the Council of the City of Knox at a meeting held on 7 October 1986 resolved to change the name of the section of roadway east of St. Davids Drive, from Angus Avenue to Angus Close, Wantirna. The name change will take effect as from 1 November 1986.

T. J. NEVILLE
4741 Chief Executive and Municipal Clerk

Form 2.1

Town and Country Planning Act 1961 CITY OF TRARALGON PLANNING SCHEME 1957

Notice that a Planning Scheme has been Prepared and is Available for Inspection
Amendment No. 79

Notice is hereby given that the City of Traralgon in pursuance of its powers under the *Town and Country Planning Act 1961* has prepared a scheme for land being the Commercial A, B and C zones and the Industrial A and B zones in the City of Traralgon Planning Scheme.

The Amendment proposes to introduce ordinance provisions which will prohibit second dwellings in the Commercial A, B and C zones and in the Industrial A and B zones.

A copy of the scheme has been deposited at the Municipal Offices, Kay Street, Traralgon and at the regional office of the Ministry for Planning and Environment, 71 Hotham Street, Traralgon and at the office of the Ministry for Planning and Environment, The Olderfleet Buildings, 477 Collins Street, Melbourne, and will be opened for inspection during office hours by any person free of charge.

Any persons affected by the scheme are required to set forth in writing any submissions they may wish to make with respect to the scheme addressed to Chief Executive/Town Clerk, City of Traralgon, Municipal Offices, Kay Street, Traralgon, 3844 by 22 November 1986 and state whether they wish to be heard in respect of your submission.

Dated 8 October, 1986

J. L. MITCHELL
4743 Chief Executive/Town Clerk

CITY OF SPRINGVALE

Sale of Drainage Reserve—Browns Road

Pursuant to section 569BA (2) of the *Local Government Act 1958* (as amended) the Council of the City of Springvale having formed the opinion that the Reserve is no longer required for the purpose for which it was originally created and having consulted with the Public Authorities and advertised its intentions in the *Dandenong Journal* on 2 April 1984, by Resolution at its Ordinary Meeting held on 30 April 1984, resolved that the Drainage Reserve which runs through Lot No. 1 on Lodged Plan No. 48555, Browns Road, Noble Park North as shown hatched on the Plan hereunder shall be discontinued and sold by Private Treaty.

The Council of the City of Springvale reaffirmed the above Resolution at its Ordinary Meeting held on 29 September 1986.

4755 I. J. TATTERSON, Chief Executive Officer

Form 2.1

Town and Country Planning Act 1961

SHIRE OF BALLARAT PLANNING SCHEME

Notice that a Planning Scheme Amendment has been Prepared and is Available for Inspection
Amendment No. 20

Notice is hereby given that the Shire of Ballarat in pursuance of its powers under the *Town and Country Planning Act 1961* has prepared a scheme to re-zone the land known as:

No. 105 Forest Street, Wendouree from Railway to Residential 'A'

A copy of the scheme has been deposited at: Shire Offices, Gillies Street, Wendouree, 3355; Central Highlands Regional Office, Ministry for Planning

and Environment, State Offices, Mair Street, Ballarat 3350 and at the office of the Ministry for Planning and Environment, The Olderfleet Buildings, 477 Collins Street, Melbourne 3000 and will be open for inspection during office hours by any person free of charge.

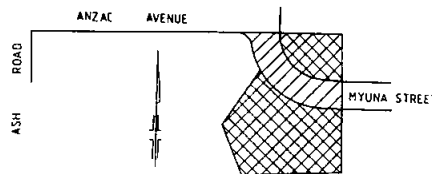
Any persons affected by the scheme are required to set forth in writing any submission they may wish to make with respect to the scheme addressed to the Shire Secretary, Shire of Ballarat, Shire Offices, Gillies Street, Wendouree 3355; by 24 November 1986 and state whether they wish to be heard in respect of their submission.

Dated 17 October 1986

4789

J. W. KELLOCK, Shire Secretary

- (2) at that said meeting any person affected by the Scheme or any person acting on his behalf may appear before the Council in support of any written objections or may submit any other objections to the Scheme.



Dated 17 October 1986

By Order of the Council

P. WIGNALL

4787

Deputy Shire Manager/Shire Secretary

SHIRE OF BELLARINE

Scheme for the Acquisition of Land Pursuant to Section 605 of the Local Government Act

Whereas:

1. The Council of the Shire of Bellarine is of the opinion pursuant to section 605 (1) of the *Local Government Act* 1958 that it is desirable to open a new street, and for that purpose to purchase or compulsorily take the land hatched on the plan appended to this notice (the plan) and that, in addition, it is also desirable that other land delineated and cross hatched on the plan situate in the neighbourhood though not actually required for that purpose should also be purchased or compulsorily taken.

2. The Council has caused to be prepared a Scheme pursuant to the said section 605 with all necessary information including maps plans and particulars and also showing the matters required to be set out in sub-paragraphs (a) to (i) of subsection (2) of the said section.

3. The purport of the Scheme is as follows:

To provide the road link between Myuna Avenue and Anzac Avenue, Leopold and to subdivide and sell the surplus land.

4. The said Scheme together with the maps plans and particulars are deposited at the Municipal Offices of the Council at Collins Street, Drysdale, and are open for inspection during office hours by any person free of charge.

Now notice is hereby given to all persons affected by the proposed taking of the said land to set forth in writing addressed to the Council or Shire Secretary within forty clear days of the publication of this notice in the *Government Gazette* all objections which they may have to the taking of the said land and further take notice that—

- (1) the Council at its next ordinary meeting after the expiration of the said forty clear days will consider any objections to the Scheme; and

SHIRE OF KYNETON

Acquisition of CA 22, Section A

Township of Lauriston

Take notice that this council proposes to construct a 50 m long, three-span concrete bridge over the Coliban River at Lauriston.

The existing road is to be realigned and the new alignment will pass through CA 22 Section A, Township of Lauriston which is owned by J. Stringer, Draper.

It will therefore be necessary for council to acquire this entire property for roadmaking purposes.

The relevant maps and papers are deposited for inspection at the Shire Office, Kyneton.

Council calls upon all persons affected by the proposed taking of the land to set forth in writing addressed to the Shire Secretary, Shire of Kyneton within forty (40) clear days of the publication of this notice, all objections that they may have to the taking of the land.

4744

D. J. PARKINSON, Shire Secretary

Town and Country Planning Act 1961

SHIRE OF TAMBO (BALANCE OF SHIRE)
PLANNING SCHEME INTERIM
DEVELOPMENT ORDER, 1985

Notice that an Interim Development Order Amendment has been Prepared and is Available for Inspection

Amendment No. 7

Notice is hereby given that the Shire of Tambo in pursuance of its powers under the *Town and Country Planning Act 1961*, has prepared an Interim Development Order Amendment for the following:

That area of land located south of Hardy's Road, west of Moorhouse Street and being Lots 2, 4-18 inclusive, Lots 20 and 21 and Pt Lots 1, 3, 23 and 25 LP 479, CA 81A and Pt CA's 81E and 81D Parish of Bumberrah.

A copy of Amendment No. 7 is included as "Appendix 6" in the Environmental Effects Statement prepared by Victorian Properties Pty. Ltd. The Environmental Effects Statement can be purchased from: 1. Loder & Bayly Pty. Ltd., 79 Power Street, Hawthorn 3122; 2. Victorian Properties Pty. Ltd., 44 Baily Street, Bairnsdale 3875; 3. King & Heath Pty. Ltd., Real Estate Agents, Howitt Avenue, Metung 3904.

A copy of the Order has been deposited at the Shire Offices, Main Street, Bruthen, and at the office of the Ministry for Planning and Environment (Plan Inspection Section) Ground Floor, 477 Collins Street, Melbourne, and will be open for inspection during office hours by any person free of charge.

Any persons affected by the Order are required to set forth in writing any submissions they may wish to make addressed to the Chief Executive, Shire of Tambo, P.O. Box 10, Bruthen, 3885, by 27 November 1986 and state whether you wish to be heard in respect of your submission.

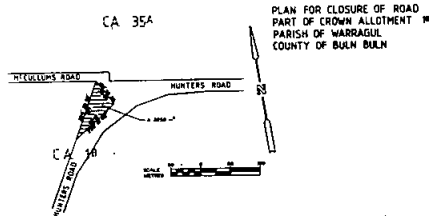
4786

W. J. HOBSON, Chief Executive

SHIRE OF WARRAGUL

Resolution of the Council to Discontinue a Road

The Council of the Shire of Warragul being of the opinion that that part of Hunters Road, Warragul hatched on the Plan hereunder being part of the land more particularly described in Certificates of Title Volume 2556 Folio 077 and Volume 9402 Folio 447 and not being a road set out on Crown Land and not being reasonably required as a road for public use (hereafter called 'the road') and having published in the *Warragul Gazette* the Notice required by section 528 and otherwise complied therewith do now resolve that the road be discontinued and sold by private treaty.

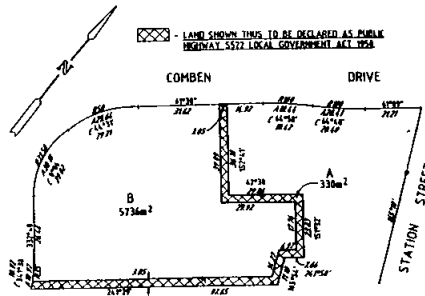


4785

SHIRE OF WERRIBEE

Declaration of Land as Public Highway

Pursuant to the provisions of section 522 of the *Local Government Act 1958* the Council of the Shire of Werribee hereby directs that the land in the Parish of Deutgam indicated by hatching on the diagram hereunder (or annexed hereto), which has been purchased taken or acquired by it, shall be a public highway on and from the date of publication of this order in the *Government Gazette*.



The common seal of the President, Councillors and Ratepayers of the Shire of Werribee was hereunto affixed 7 October 1986—

S. G. FLYNN, Councillor
R. E. DOWLING, Councillor
J. T. KERR, Secretary

4756

DANDENONG VALLEY AUTHORITY

Declaration of Arterial Drains

The Dandenong Valley Authority, in pursuance and exercise of the powers conferred by the *Dandenong Valley Authority Act 1963*, doth hereby declare that the rivers, creeks, watercourses and drains, and new arterial drains proposed within the district of the Authority as set out and described in the Schedule hereto, shall be arterial drains under and for the purposes of the Act.

Renaming of Declared Arterial Drains

Howell Drive Drain No. 6021—As declared in *Government Gazette* No. 49 on 18 April 1984 is hereby renamed Berwick High Drain No. 1301AG.

Gartside Drain West Extension No. 5051D—As declared in *Government Gazette* No. 46 of 5 May 1976 is hereby renamed Gartside North Drain 1111A.

Howell Drive Drain 1301F—Commencing at the intersection of Howell Drive and Buchanans Road on the north side of Howell Drive in the City of Berwick then easterly along the north side of Howell Drive to its intersection with the existing declared Manuka Road Drain 1301D.

Gartside North Drain 1111E—Commencing at a point on the north side of McClure Road approximately 36 m west of Wyndarra Crescent within the City of Springvale then southerly along the western boundary of lot 10 then easterly to Wyndarra Crescent then generally south east across Wyndarra Crescent then southerly along the east side of Wyndarra Crescent for approximately 27 m then generally south east to the north eastern corner of lot 63 Wyndarra Crescent then southerly along the eastern building lines of lots 63 to 60 then southerly to its intersection with the existing declared Gartside North Drain 1111A.

Libella Court Drain 1202AC—Commencing at a point on the south side of Ballarto Road in the City of Frankston approximately 670 metres west of McCormicks Road then north across Ballarto Road to the north side of the service road then west for approximately 52.5 metres then northerly for approximately 114 metres to its junction with the existing Ballarto Road Drain.

Park Hill Drain 0617E—Commencing at a point on the east side of Park Hill Drive approximately 62 metres north of Princes Highway then generally south to its junction with the existing declared Park Hill Drain 0617D.

Hardy Court Drain 0617G—Commencing at a point at the north west corner of lot 27 Hardy Court Narre Warren within the City of Berwick then generally south to its junction with William Road Drain 0617F.

William Road Drain 0617F—Commencing at a point on the east side of William Road, within the City of Berwick then generally south to the northern boundary of the plantation reserve along Princess Highway then generally west to its junction with the existing declared Park Hill Drain 0617D.

Ballarto Road Drain 1202AB—Commencing just east of a reserve at the end of Edenbridge Court, Carrum Downs, within the Shire of Cranbourne then west along the southern boundary of Edenbridge Court to its junction with Seaview Drive then across Seaview Drive then generally west along the southern side of Thornbill Drive to its junction with the existing declared Ballarto Road Drain.

Fordholm Road Drain 0604D—Commencing at a point on the west side of Campbell Drive approximately 36 metres south of Fordholm Road then generally east for approximately 350 metres then generally north east to its junction with the existing declared Fordholm Road East Drain No. 5540.

Bainbridge Court Drain 1202z—Commencing at a point near the north west corner of lot 21 Bainbridge Court Carrum Downs then generally north to the south west corner of lot 87 Cockatoo Drive then generally east along the southern boundary of lots 87 and 86 Cockatoo Drive Carrum Downs to Spindrift Court then across Cockatoo Drive and generally north to Tremaine Court then

along the west side of Tremaine Court to its junction with Ballarto Road Drain 1202AB within Thornbill Drive Carrum Downs.

Seaview Drive Drain 1202AA—Commencing at a point opposite the northern boundary of lot 41 Seaview Drive within the Shire of Cranbourne then generally north along the western boundary of Seaview Drive to its junction with Ballarto Road Drain 1202AB within Thornbill Drive Carrum Downs.

Riviera Park Drain 1215D—Commencing at a point near the north east corner of lot 108 Coolibar Drive within the City of Frankston then easterly to the eastern boundary of Seaford North Primary School then south along the eastern boundary to the existing declared Seaford Swamp Drain 1215B.

Edmonds Drain 0610Q—Commencing at a point on the east side of Narre Warren North Road adjacent to lot 14 Andrew Drive within the City of Berwick then generally south east to the north west corner of lot 13 Andrew Drive then easterly along the northern boundary of lot 13 Andrew Drive then generally south east across Andrew Drive then east along the northern boundary of lots 31 to 29 Andrew Drive then easterly across Murdock Avenue then further east to the declared Narre Warren Downs Drain 0610P.

Narre Warren Downs Drain 0610P—Commencing at a point near the north west corner of the Prospect Hill Retarding Basin within the City of Berwick then southerly for approximately 142 m then generally south west for approximately 88 m then generally south east to the declared Troups Creek East Branch Outlet Pipe 0610R.

Troups Creek East Branch Outlet Pipe 0610R—Commencing at a point near the south west corner of the Prospect Hill Retarding Basin within the City of Berwick then generally south west to the existing declared Troups Creek East Branch 0610L.

Lingview Drain with Retarding Basin 0610s—Commencing at a point within Prospect Hill Retarding Basin approximately 91.480 m east of the existing declared Narre Warren Downs Drain 0610P then west to the existing declared Troups Creek East Branch Drain 0610R.

Park Hill Drain 0617D—Commencing at a point on the north side of Princes Highway adjacent to the west boundary of the proposed Hessel Road Diversion within the City of Berwick then south across Princes Highway to the southern boundary of the tree reserve then westerly to the declared Hessel Road Drain 0617A.

Hessel Road Drain 0617C—Commencing at a point on the north side of Princes Highway adjacent to the east boundary of the existing Hessel Road within the City of Berwick then south across Princes Highway to the existing declared Hessel Road Drain 0617A.

Llewellyn Court Drain 0704P—Commencing at a point near the north west corner of lot 7 Llewellyn Court within the Shire of Cranbourne then south easterly to the south west corner of lot 1 Lawless Drive then south westerly across Huon Park Road to the south Gippsland Highway then south easterly to its connection to the existing declared Elizabeth Street Drain 5571.

Huon Park Road West Drain—Commencing at a point adjacent to the south east corner of lot 18 Lawless Drive within the Shire of Cranbourne then easterly along Huon Park Road to its connection to the Declared Llewellyn Court Drain 0704P.

Yarralumla Drive Drain 1221F—Commencing at a point approximately 160 m west of Centre Road at a 5 m offset from the southern boundary of Frankston—Cranbourne Road within the Shire of Cranbourne then north easterly to the tree reserve on the south side of Frankston—Cranbourne Road then further north easterly to its junction with the existing declared Yarralumla Drive Drain 1221A.

Collier Road South Drain 0403N—Commencing at the most eastern boundary of lot 4, LP 55838 in the Parish of Mooroolbark and its junction with the existing declared Upper Dandenong Creek Drain 0403c within the Shire of Lillydale then south westerly to its junction to the existing declared Dandenong Creek 5300.

Wantirna South Drain 0904N—Commencing at the south west corner of lot 21 Hilson Close within the City of Knox then northerly for approximately 171 m then easterly for approximately 45 m then south easterly to its junction with the existing declared Wantirna South Drain 0904G.

Cathies Lane North Drain 0904M—Commencing at a point on the west side of Cathies Lane near its intersection with High Street Road within the City of Knox then northerly for approximately 30 m then across Cathies Lane to its intersection with the existing declared Pumps Road Drain 0904L.

Coventry Drain 0316E—Commencing at the northern boundary of Boronia Road approximately 150 m west of Wantirna Road within the City of Knox then northerly for approximately 90 m then easterly for approximately 90 m then northerly for approximately 30 m then easterly for approximately 55 m to the western boundary of Wantirna Road then northerly for approximately 68 m to its junction with a 900 mm diameter culvert across Wantirna Road.

Village Heights Drain 0617B—Commencing approximately 5 m from the south east corner of CA 19A within the Parish of Berwick then southerly across the Railway Reserve to Crown Allotment 19B then south westerly to its junction with a 3.68 m wide x 3.05 high box culvert under Princes Freeway.

Fernhill Estate Drain 1111F—Commencing at a point on the north side of Centre Dandenong Road

within the City of Springvale then southerly across Centre Dandenong Road to its junction with the existing declared Gartside Drain 5051.

Sewerage Districts Act 1958
WOODEND WATER BOARD
Declaration of Sewer Area

The Woodend Water Board which has made provision for the carrying off sewage from each and every property which or any part of which is within Sewerage Area No. 5 described below, declares that on and after 14 October 1986, each and every property which or any part of which is within the sewerage area shall be deemed to be seweraged property within the meaning of the *Sewerage Districts Act 1958*.

Sewerage Area No. 5

Sewerage Area No. 5 includes properties in the areas generally bounded by the eastern side of East Street from Browning Street to Bawden Road; thence along the northern side of Bawden Road to the rear (eastern) boundary of Lot 9, L.P. 9765; thence northerly along the eastern boundaries of allotments fronting the eastern side of Morris Road from Bawden Road to Sullivans Road; thence easterly along Sullivans Road to the side (eastern) boundary of Lot 33, L.P. 84655 Sullivans Road; thence northerly along the rear (eastern) boundaries of that allotment and allotments fronting the eastern side of Mountain View Avenue to Mount Macedon Road; thence along the rear (southern) boundaries of Nos 34 to 54 Mount Macedon Road; thence back along Mount Macedon Road to the side (easterly) boundary of Crown Allotment Pt. 101, 19 Mount Macedon Road; thence northerly along the eastern boundary of that allotment to the north-east corner of that allotment; thence westerly to Browning Street and westerly along Browning Street to East Street.

All of that land bounded by the eastern side of the Calder Highway from Carisle Street to the northern side of Savages Lane; thence northerly along the western boundary of the Tree Reserve and Lot 6, L.P. 116689 and the rear western boundaries of Lots 13, 14, 15, L.P. 116689, Arnold Court, Lots 28, 29, 30 L.P. 116689, Collis Place, and Lots 42, 43 and 44, L.P. 116689, James Court, to the north-westerly corner of Lot 44; thence easterly along the northern boundaries of Lots 44, 45, 46, 47, 48 and 50, L.P. 116689, James Court and Lot 78 L.P. 116689, Stuart Drive, to the north-east corner of Lot 78; thence northerly along the southern boundary of Lot 14, L.P. XLV502, to the north-west corner of Lot 14, then easterly along the northern boundary of Lot 14, to the south-east of property No. 39 Lancefield Road; thence generally northerly and easterly to Lancefield Road to include property No. 39 Lancefield Road; thence southerly along the western side of Lancefield Road to the southern boundary of No. 5 Lancefield Road; thence

generally westerly along the southern boundaries of properties No. 5 Lancefield Road and 10 Carisle Street, to Carisle Street; thence to the corner of Carisle Street and the Calder Highway.

The under-mentioned allotments of land are excluded from the declaration: Lots 6, 7, 9, 10, 11, 12, 14 L.P. XLV502, fronting Gray Road, Long Street and Stephens Street, Woodend.

DAN DREW, Secretary
4757 GEORGE CRANBY, Chairman

Sewerage Districts Act 1958

WOODEND WATER BOARD

Declaration of Sewer Area

The Woodend Water Board which has made provision for the carrying off sewerage from each and every property which or any part of which is within Sewerage Area No. 2 described below, declares that on and after 14 October 1986, each and every property which or any part of which is within the sewerage area shall be deemed to be seweraged property within the meaning of the *Sewerage Districts Act 1958*.

Sewerage Area No. 2

Sewerage Area No. 2 included those properties in the areas bounded by—(1) All of that land bounded by the north side of Urquhart Street, from Gregory Street to Schaw Street; the western side of Schaw Street from Urquhart Street to Anslow Street; thence along the rear (western) boundary of allotments fronting Jeffrey Street from Anslow Street to Forest Street; thence along the southern side of Forest Street to Gregory Street; thence along Gregory Street from Forest Street to Anslow Street; (2) All of that land bounded by the northern side of Bawden Road from Wood Street to East Street; thence northerly along the western side of East Street to Anslow Street; thence westerly along the southern boundary of Anslow Street to Wood Street; thence generally northerly and north-westerly along the western side of Wood Street to Forest Street; thence generally southerly along the eastern side of Pyke Street to Anslow Street; then southerly along the side (southerly) boundary of Crown Allotment 3 Anslow Street; thence easterly along the rear (southern) boundaries of Crown Allotments 3 and 4 Anslow Street; thence southerly along the side (eastern) boundary of Crown Allotment 16 Urquhart Street; then westerly along Urquhart Street to be the side (western) boundary of Crown Allotment 3 Urquhart Street; thence southerly along the western boundary of that allotment to the rear (northern) boundary of Crown Allotment 18 Brooke Street; thence easterly along the Northern boundaries of Crown Allotments 18 and 17 Brooke Street to the side (western) boundary of Crown Allotment 16 Brooke Street; thence southerly along the western boundary of Crown Allotment 16 Brooke Street; thence easterly along Brooke Street to Wood Street; thence along eastern side of Wood Street to Bawden Road.

A map showing the boundaries of Sewerage Area No. 2 is available for inspection between the hours 8.30 a.m. and 4.30 p.m. Monday to Friday at the Board's Offices, 92 High Street, Woodend.

By Order of the Woodend Water Board

4745 GEORGE CRANBY, Chairman
DAN DREW, Secretary

GEELONG AND DISTRICT WATER BOARD

Pursuant to section 60 of the *Geelong Waterworks and Sewerage Act 1958* (No. 6263) the Board has prepared plans to indicate the particulars of sewers and underground works, the construction of which the Board intends to begin at a date not less than one month after publication of the notices, in or adjacent to the following locality within the Drainage Area.

Wilsons Road, Whittington, Shire of Bellarine.

McLeod Street/Bluff Road, St. Leonards, Shire of Bellarine.

Notice is hereby given that the plans indicated are open for public inspection at the Board's Offices, 61-67 Ryrie Street, Geelong between the hours of 8.10 a.m. and 5.00 p.m. from Monday to Friday (public holidays excepted) by the owners or occupiers of land or premises within the Drainage Area.

4767 R. A. JORDAN
Secretary

Notice is hereby given that Frederick George Kingston, Alan James Egan and Morris John May, Trustees of the Stawell Harness Racing Club have applied for a lease under section 134 of the *Land Act 1958* for a term of 21 years of allotment 14A section 59A Parish of Stawell, containing 9.262 hectares for amusement and recreation. (Harness Racing and Drive-In Theatre.)

In the matter of an Application under sections 6, 7 and 8 of Act 797 in relation to the whole of the land described in Crown Grant dated 29 May 1855 entered on record in the Register of Grants of the United Church of England and Ireland No. 1 Page 11

I, Neville James Chynoweth Bishop of the Diocese of Gippsland of Bishops Court, Raglan Street, Sale in consideration of the land hereinafter referred to being within the said Diocese and being held in trust for and on behalf of the Anglican Church in Victoria do hereby in pursuance of the provisions of sections 6, 7 and 8 of Act 797 in place George Dixon Hedley, James Davis and William Hogarth who are dead consent to the Anglican Trusts Corporation of the Diocese of Gippsland of 123 Raymond Street, Sale being shown as the proprietor of the land described in the Grant dated 29 May 1855 entered in the Register of Grants of the United

Church of England and Ireland No. 1 Page 11 on 9 June 1855 which land is more particularly described in the Schedule hereto.

Schedule

All that piece or parcel of land containing by admeasurement three roods and ten perches, be the same more or less situated in a County unnamed and Parish of Tarra Tarra being Allotments 5 and 6 of Section 1 Town of Tarraville bounded on the south by Allotment 4 bearing west three chains fifty links on the west by Tyers Street bearing north twenty-five degrees forty-five minutes east three chains thirty-four links on the north by Stawell Street bearing east two chains and on the east by Townsend Street bearing south three chains and also that piece or parcel of land containing by admeasurement one rood and twenty-three perches, be the same more or less situated in a County unnamed and Parish of Tarra Tarra being Allotment 4 of Section 1 Town of Tarraville bounded at the south by Allotment 3 bearing west four chains on the west by Tyers Street bearing north twenty-five degrees forty-five minutes east one chain eleven links on the north by Church allotment bearing east three chains fifty links and on the east by Townsend Street bearing south one chain.

Dated 10 October 1986

Signed in Victoria by the said NEVILLE JAMES CHYNOWETH in the presence of—

M. L. MYNARD

If within a month from publication of this advertisement no proceedings are taken by any of the persons in whose name the consent is given an application will be made under section 8 of Act 797 for the transfer of the land described to the Corporation. 4758

In the matter of an Application under sections 6, 7 and 8 of Act 797 in relation to the whole of the land described in the Indenture of Conveyance and Declaration of Trust dated 29 December 1860 and memorialized in the Office of the Registrar-General No. 700 Book 136

I, Neville James Chynoweth Bishop of the Diocese of Gippsland of Bishops Court, Raglan Street, Sale in consideration of the land described in the schedule being within the Diocese and being held in trust for and on behalf of the Anglican Church in Victoria do now under the provisions of sections 6, 7 and 8 of Act 797 in place of William Redmond Belcher, Thomas Burrows, Richard Boynange Kelly and Jacob Ferris who are dead consent to the Anglican Trusts Corporation of the Diocese of Gippsland of 123 Raymond Street, Sale being shown as the proprietor of the land described in the Indenture of Conveyance and Declaration of Trust by Robert Turnbull and William Redmond Belcher, Thomas Burrows, Richard Boynange Kelly and Jacob Ferris dated 29 December 1860 and memorialized in the Office of the Registrar-General No. 700 Book 136 this land being described in the Schedule.

Schedule

All that piece or parcel of land situate in the Parish of Alberton at Corner Inlet in the Colony of Victoria being portion of Allotment 16 Block 10 of the Township of Port Albert according to the Plan of Subdivision thereof commencing at the south corner of the aforesaid Allotment 16 in Block 10 by a line bearing north fifty-two degrees east one chain twenty-five links bounded by Queen Street; thence by a line bearing north thirty-eight degrees west two chains bounded by portion of the aforesaid allotment sixteen; thence by a line bearing south fifty-two degrees west one chain twenty-five links bounded by Allotment 15; thence by a line bearing south thirty-eight degrees east two chains bounded by William Street containing one rood or thereabouts be all or any of the said several admeasurements a little more or less together with free ingrefts engrefts and regrefts to and for the said William Redmond Belcher, Thomas Burrows, Richard Boynange Kelly and Jacob Ferris their heirs assigns and successors and their agents and servants and the occupiers for the time being of the said piece or parcel of land hereditaments and premises and all and every other person or persons from time to time and at all times for ever hereafter to pass through along and over all the roads and rights of way reserved either out of the said block or the said allotment over which the said Robert Turnbull have a granting or disposing power.

Dated 10 October 1986

Signed in Victoria by the said NEVILLE JAMES CHYNOWETH in the presence of—

F. A. JOHNSON

If within a month from publication of this advertisement no proceedings are taken by any of the persons in whose name the consent is given an application will be made under section 8 of Act 797 for the transfer of the land described to the Corporation. 4759

NOTICE DISSOLUTION OF PARTNERSHIP

Notice is hereby given that the partnership heretofore subsisting between James Roger Pope of 25 Monya Drive, Wodonga and Charles Darryl Scarff of Huon Creek Road, Wodonga, pharmacists, carrying on business as pharmaceutical chemists under the style or firm of "Roger Pope and Darryl Scarff Pharmacy" from premises in High Street, Wodonga and Target Shopping Centre, Wodonga has been dissolved as from 4 October 1986. The business shall continue to be conducted from that date by Charles Darryl Scarff.

Dated 10 October 1986

JAMES ROGER POPE
CHARLES DARRYL SCARFF

4746

I, Timothy Jeffrey of 25 Eothen Lane, Kilsyth ceased to be a partner with Michael Jones in the business "Time Security" from 31 January 1985 and shall not be liable for partnership debts contracted after that date.

4748 TIMOTHY JEFFREY

Notice is hereby given that the partnership subsisting between Carol Dawn Farmer and Gary Robert Farmer was dissolved as at 30 June 1985.

4790

Margaret Irene Carpenter is no longer a Partner in James McClenaghan & Associates due to retirement, or a Director of Gippsland Custom Kit Homes Pty. Ltd., as of 11 September 1986.

4791

Please note that there has been a dissolution of the Turner Ness & Davis partnership, and all further orders or subscriptions should be cancelled.

TURNER NESS & DAVIS 4792

INDEPENDENT TEXT BOOK SUPPLIES

The undersigned give notice that as from 11 March 1986 they ceased to be members of the partnership carrying on the abovenamed business. Accordingly they will not be responsible for any debt or liability incurred by the business as from that date.

GALE WILLIAMS
GAIE FARNHAM

CLARKE RICHARDS, solicitors, 380 Lonsdale Street, Melbourne 4801

Dr N. R. Abbott joined the Partnership of the Hamilton Medical Group on 25 September 1986.

4747

W. B. TRAHAR PTY. LTD.

(in Voluntary Liquidation)

Notice is hereby given that a meeting of shareholders will be held at 6 Dawson Street North, Ballarat on Thursday, 27 November 1986 at 2.00 p.m. for the purpose of considering liquidators final accounts and the consideration of length of time for retention of records.

4760 M. M. WALSH, Liquidator

COMPANIES ACT 1961

Notice is hereby given pursuant to section 272 of the *Companies Act 1961* a Final Meeting of the creditors of the undermentioned company will be held at 144 Jolimont Road, East Melbourne, at the time stated on Friday, 5 December 1986.

Business to receive the Liquidator's account: 11.00 a.m.—Flower Power Billard Tables Pty. Ltd. (In liquidation).

Dated 17 October 1986

4794 D. J. COUGLE, Liquidator

Form 34

Bankruptcy Act 1966, Part X., Rule 77

Re: STANLEY LEVINE, debtor

Notice of Meeting

Take notice that Stanley Levine has on 7 October 1986 signed an authority under sub-section (1) of section 188 of the *Bankruptcy Act 1966*, authorizing Graham Lederman, of Ledermans, 5th Floor, 499 St Kilda Road, Melbourne, to call a meeting of his creditors and that, in pursuance of section 194 of the *Bankruptcy Act 1966*, a meeting of the creditors of the abovementioned debtor will be held in the Board Room of Duesburys, 4th Floor, 499 St Kilda Road, Melbourne, on Friday, 24 October 1986 at 10.00 o'clock in the forenoon.

Dated 7 October 1986

4793

GRAHAM LEDERMAN

**R. & I. THURSTON MOTORS
(GARDENVALE) PTY. LTD.**

(In Voluntary Liquidation)

At an Extraordinary General Meeting of members of the above Company, duly convened and held at 939 Glenhuntingly Road, Caulfield, Victoria on 10 October 1986 the following special resolution was duly passed:

"That the company be wound up voluntarily and that Jacob Stainmagen and Barry Hodson, both of 8 Aberdeen Road, Prahran, whose consents to act as liquidators of the Company were presented to the meeting, be appointed liquidators for the purpose of such winding up."

Dated 10 October 1986

4749 JACOB STAINMAGEN, Liquidator
BARRY HODSON, Liquidator

Companies Act 1981

**RICHARD NEWMAN PTY. LIMITED (in
Voluntary Liquidation)**

Notice of Final General Meeting, Pursuant to
Section 411

Notice of Final General Meeting (Member's
Voluntary Winding up)

Notice is given that a general meeting will be held at Suite 5B, 5th Floor, 622 St. Kilda Road, Melbourne on 19 November 1986 at 4.00 p.m. for the purpose of having laid before it the liquidator's accounts, prepared in accordance with sub-section 411 (1) showing how the winding up has been conducted and how the property of the company has been disposed of and of hearing any explanations of the account that may be given by the liquidator.

Dated 22 October 1986

4750 GLENN A. MILLER, Liquidator

**KARDINIA (NO. 5) CO-OPERATIVE
HOUSING SOCIETY LIMITED**

Notice of Final Meeting in Voluntary Winding Up

Take notice that the affairs of the above-named Society are now fully wound up and that in pursuance of section 272 (1) of the *Companies Act 1961* and of the *Co-operative Housing Societies Act 1958* a general meeting of the society will be held at Aberdeen Chateau, 115 Aberdeen Street, Newtown on 24 November 1986 at 7.30 p.m. for the purpose of:

- (1) laying before it an account showing how the winding up has been conducted and the property of the Society disposed of and giving any explanations thereof; and
- (2) passing a Resolution that the books and papers of the said Society and of the Liquidator relevant to the affairs of the Society be destroyed after a period of twelve months from the date of the meeting.

Dated 10 October 1986

4770 **A. R. QUICK**
Liquidator

**KARDINIA (NO. 8) CO-OPERATIVE
HOUSING SOCIETY LIMITED**

Notice of Final Meeting in Voluntary Winding Up

Take notice that the affairs of the above-named Society are now fully wound up and that in pursuance of section 272 (1) of the *Companies Act 1961* and of the *Co-operative Housing Societies Act 1958* a general meeting of the society will be held at Aberdeen Chateau, 115 Aberdeen Street, Newtown on 24 November 1986 at 7.30 p.m. for the purpose of:

- (1) laying before it an account showing how the winding up has been conducted and the property of the society disposed of and giving any explanations thereof; and
- (2) passing a resolution that the books and papers of the said Society and of the Liquidator relevant to the affairs of the Society be destroyed after a period of twelve months from the date of the meeting.

Dated 10 October 1986

4771 **A. R. QUICK**
Liquidator

**Companies (Victoria) Code
WALLIN INVESTMENTS PTY. LTD.
(In Liquidation)
NOTICE OF VOLUNTARY LIQUIDATION—
SECTION 392 (2)**

At a general meeting of the above company, duly convened and held at 6 Lyons Place, Doncaster East on 14 October 1986 the following resolution was passed:

"That the company be wound up as a Members Voluntary Liquidation and that the assets of the company may be distributed in whole or in part to the members in specie should the Liquidator so desire."

Dated 15 October 1986

4772 **IAN ROBERT LINCOLN**
Liquidator

HUGH GEORGE ANDERSON, late of Murray Valley Highway, Boundary Bend, in the State of Victoria, retired fisherman, deceased (who died on 9 February 1985)

Creditors, next of kin and all other persons having claims against the estate of the deceased are required by the executors of the Will, Russell James Anderson and Eric John Anderson, to send particulars to them care of the undersigned on or before 24 December 1986, after which date they will distribute the assets having regard only to the claims of which they then have notice.

GARDEN & GREEN, solicitors, 4 McCallum Street, Swan Hill 4798

Creditors, next of kin and others having claims in respect of the estate of Joseph Alexander Davis late of 15 Station Street, Coburg, in the State of Victoria, gentleman, deceased, who died on 11 August 1986 are to send particulars of their claims to the executor Brendan James Davis care of the undermentioned solicitors by 29 December 1986, after which date the executor will distribute the assets having regard only to the claims of which he then has notice.

LE GRAND, RANGLES, ADAMS & CO., 636 Sydney Road, Brunswick 4799

MARIE ESMERALDA JUNKER, late of 3 Station Street, Fairfield, widow, deceased

Creditors, next of kin and others having claims in respect of the estate of the deceased (who died on 25 January 1985) are required to send particulars of their claims to Geoffrey Hubert Junker, care of Walsh, Johnston & Co., solicitors, 452 High Street, Northcote before 24 December 1986 after which date he will make conveyance or distribute the assets having regard only to the claims of which he then has notice.

WALSH, JOHNSTON & CO., solicitors, 452 High Street, Northcote 4800

Unclaimed Moneys Act 1962

Register of Unclaimed Moneys held by the—

<i>Name of Owner on Books and Last Known Address</i>	<i>Total Amount Due to Owner</i>	<i>Description of Unclaimed Money</i>	<i>Date when Amount first became Payable</i>
\$			
WESTON HEATH & ASSOCIATES PTY LTD			
Leffler	13.20	Stamp Duties	31.12.85
Harris	13.10	" "	" "
Mayland	14.90	" "	" "
Bradley	29.30	" "	" "
Sheridan	17.90	" "	" "
Flood	19.10	" "	" "
Graham	18.50	" "	" "
Putmore & Hall	13.10	" "	" "
Freedom	34.70	" "	" "
Gay	15.50	" "	" "
Vanderveen	17.30	" "	" "
Erickson	12.50	" "	" "
Bryantl	18.30	" "	" "
Kennedy	14.90	" "	" "
Kimber	19.70	" "	" "
Barnes	17.30	" "	" "
Spencer	18.50	" "	" "
Waldron & Barnes	18.50	" "	" "
O'Kearney	14.90	" "	" "
Wright & Spencer	18.50	" "	" "
McKean	18.50	" "	" "
McAfeece	35.50	" "	" "
Mann	15.50	" "	" "
Terry	17.90	" "	" "
Willmott	19.70	" "	" "
Latham	15.50	" "	" "
Vanseters	18.50	" "	" "
Nelson & Garrick	18.50	" "	" "
Barratt	17.90	" "	" "
Duckworth	13.70	" "	" "
Ellington	19.70	" "	" "
Long	15.50	" "	" "
James Personnel	27.50	" "	" "
Kyprianou	16.10	" "	" "
Spreadborough	19.10	" "	" "
Kent	16.10	" "	" "
Derrick	14.30	" "	" "
Wilson	16.10	" "	" "
Ridley	16.10	" "	" "
Vansteenis	17.30	" "	" "
Avraam	13.70	" "	" "
Delaney & Cormack	18.50	" "	" "
Shearwood & Tomb	16.70	" "	" "
Morrison	15.50	" "	" "
Higgins	14.30	" "	" "
Roe	10.10	" "	" "
Harrison	14.90	" "	" "
Sharman & Wallace	10.10	" "	" "
Calendar & Grimes	21.50	" "	" "
Sandford	20.90	" "	" "
Batten	16.10	" "	" "
Vivian	17.30	" "	" "

Unclaimed Moneys Act 1962

Register of Unclaimed Moneys held by the—

<i>Name of Owner on Books and Last Known Address</i>	<i>Total Amount Due to Owner</i>	<i>Description of Unclaimed Money</i>	<i>Date when Amount first became Payable</i>
\$			
WESTON HEATH & ASSOCIATES PTY LTD			
Scorgie & Blundell	16.40	Stamp Duties	31.12.85
Gabrielsen	19.10	" "	"
Shakeshaft	14.00	" "	"
Ali	20.90	" "	"
Thompson	17.90	" "	"
Rowe	19.70	" "	"
Vanderheyden	14.90	" "	"
Scudmore	16.10	" "	"
Barnes	14.90	" "	"
Turnbull	19.70	" "	"
Suspense	17.90	" "	"
Suspence from manual system	10.22	Credit	"
Ref. deposit re McDonald	50.00	"	"
Bal. McSorleys bond 4.6.78	36.22	"	"
Bal. James bond 30.4.80	17.71	"	"
Dodkin	114.00	Bond	"
Solibackie	75.00	"	"
Roderick	100.00	"	"
Bassett	200.00	"	"
Pixie Lei	32.00	"	"
Dashwood	100.00	"	"
Allen	200.00	"	"
Woodruff	137.15	"	"
Monds	200.00	"	"
Colonial Cleaning	38.40	"	"
Wall & Lewis	38.00	"	"
Farrant	200.00	"	"
Bury	150.00	"	"
Millich	140.00	"	"
G. Papadakis	45.00	Cheque	"
G. E. Dehn	21.56	"	"
F. Bruckboeg	19.95	"	"
S. A. Halifax	18.60	"	"
P. & M. Packaging	25.36	"	"
W. & G. Young	35.00	"	"
4703			
R. P. MONAGHAN			
Tonkin, Kim, 5/38 Houston St, Stawell 4647	180.00		15.11.83

EDITH MAY CALVERT, late of St Ives Private Nursing Home, 118 Vale Street, East Melbourne, widow, deceased

Creditors, next of kin and others having claims in respect of the estate of the said deceased, who died 24 June 1986 are required by the executors of the will Douglas Hamilton Evans, 6 Johns Crescent, Mount Evelyn, council employee, and Peter John

Smith, 22 Hyde Park Road, Traralgon, motor mechanic, to send particulars to them care of the undersigned solicitors by 17 December 1986 after which date they will distribute the assets having regard only to the claims which they then have notice.

WIGHTON & McDONALD, solicitors, 89 Myers Street, Geelong 4751

PHYLLIS JANE CARROLL, late of 5 Warringa Court, Warragul, married women, deceased

Creditors, next of kin and others having claims in respect of the estate of the deceased, who died on 22 July 1986, are required by the trustee William Thomas Russell Carroll to send particulars of their claims to him care of the undersigned solicitors by December 1986, after which date the trustee may convey or distribute the assets having regard only to the claims of which he then has notice.

GRAY, FRIEND & LONG, solicitors, Warragul
4752

Creditors, next of kin and others having claims in respect of the will of Emma Mary Taffe late of Flat 1, 11 Seymour Grove, Camberwell, widow, deceased, who died on 24 July 1986 are requested to send particulars of their claims to the executors, Joan Ulbrick, Terence (in the will called Terrence) John Taffe, Denis Raymond Taffe and Kevin Michael Taffe, c/o the undermentioned solicitor by 7 January 1987, after which date they will distribute the assets having regard only as to the claims of which they then have notice.

JOHN STEWART, solicitor, 290 Racecourse Road, Newmarket
4753

Creditors, next of kin and others having claims in respect of the estate of Lorna May Miller late of 68 Osborne Street, Williamstown, widow, deceased, who died on 1 July 1986 are required by the administrator Alan Richard Miller, 27 Williams Road, Windsor, parts manager, to send particulars of their claim to him c/o the undermentioned solicitor by 31 December 1986, after which date the said administrator will distribute the assets of the deceased having regard only to the claims of which he then shall have notice.

B. J. WILLIAMS, LL.B., solicitor, 106 Lower Plenty Road, Rosanna
4754

Creditors, next of kin and others having claims in respect of the estate of Myra Desmond Scully, late of Lewisham Private Nursing Home, Windsor, widow, deceased who died on 7 June 1986 are required by the Executor National Trustees Executors and Agency Company of Australasia Limited of 95 Queen Street, Melbourne to send particulars of their claims to the Company at 95 Queen Street, Melbourne by 12 January 1987 after which date the Executor will distribute the assets having regard only to the claims of which the Executor then has notice.

THOMAS BURKE & ASSOCIATES, solicitors,
152 Wattletree Road, Malvern
4761

EDITH LAVINIA KATE CAMPBELL, late of Swan Hill District Hospital Nursing Home, Swan Hill, in the State of Victoria, widow, deceased (who died on 10 August 1986)

Creditors, next of kin and all other persons having claims against the estate of the deceased are required by the Executor of the Will, Harry Neville French, to send particulars to him care of the undersigned on or before 17 December 1986 after which date he will distribute the assets having regard only to the claims of which he then has notice.

GARDEN & GREEN, solicitors, 4 McCallum Street, Swan Hill
4763

HANNAH GARVEY, late of Kalkee Hostel, Spring Street, Belmont, in the State of Victoria, home duties, deceased

Creditors, next of kin and others having claims in respect of the estate of the deceased who died on 23 September 1986 are required by the Trustee Elizabeth Anne Mullen of 28 Wynfield Drive, Highton to send particulars to her by 30 December 1986 after which date the Trustee may convey or distribute the assets having regard only to the claims of which she then has notice.

Dated 14 October 1986

AINSWORTH & CO., solicitors, 117 Yarra Street, Geelong
4764

Creditors, next of kin and other persons having claims against the estate of Verna Elwes, formerly of 34A "Glen Gollan", Underwood Road, Ferntree Gully in the State of Victoria, but late of Benlyne Private Nursing Home, 10 Nolan Street, Frankston in the said State, widow, who died on 19 August 1986 are required by the Executors Peggy Camilatos, 28 Howe Street, Murrumbena in the said State, administrative assistant, and Geoffrey McKinley-Wilson, 2 Narveno Grove, Hawthorn in the said State, stockbroker, to send particulars of their claims to them care of the undersigned by 22 December 1986, after which date they may convey or distribute the estate having regard only to the claims of which they then have notice.

JOHN D. MUSTOW & CO., solicitors, 105 Queen Street, Melbourne
4779

HELENA VIOLET MARION TONKIN, formerly of 34 Wimmera Avenue, Manifold Heights, but late of Pine Dene Nursing Home, 1 North Valley Road, Highton, widow, deceased

Creditors, next of kin and others having claims in respect of the estate of the abovenamed deceased who died on 16 March 1986 are required by Mavis Rita Hofmaier of R.S.D. Beulah, married women, the executor of the said deceased's Will, dated 16 December 1980, to send particulars to her care of the undermentioned solicitors by 22 December 1986, after which date the said Executor may convey and distribute the assets having regard only to the claims of what she then has notice.

APTED & WILLIAMSON, solicitors, 63 Yarra Street, Geelong
4783

Creditors, next of kin and others having claims against the estate of Charles Edward Drakes, late of 78 Riversdale Road, Hawthorn in the State of Victoria, gentleman, who died on 15 May 1986 are required to send particulars of their claims to the administrator Humphrey Darell Tupper-Carey, care of Ellison, Hewison & Whitehead, 379 Collins Street, Melbourne, solicitors by 19 December 1986, after which date the administrator will distribute the assets of the estate having regard only to the claims of which he shall then have had notice.

ELLISON, HEWISON & WHITEHEAD,
solicitors, 379 Collins Street, Melbourne 4780

Creditors next of kin and others having claims in respect of the estate of Joyce Phillips, late of 1/9 Glen Street, Hawthorn, widow deceased, who died on 24 July 1986 are required by the Executors John Frederick Phillips of 50 Hopetoun Avenue Canterbury, company director, and Michael Lindsay Phillips of 5 Mowbray Street East Hawthorn, supply manager, to send particulars of their claims to them at the undermentioned address by 31 December 1986, after which date they will distribute the assets having regard only to the claims of which they then have notice.

W. ANDREW THWAITES, solicitor, 10/416
Collins Street, Melbourne 4781

KATE ISABEL CAMPBELL, late of 1293 Burke Road, Kew, retired medical practitioner, deceased

Creditors, next of kin and others having claims in respect of the estate of the deceased, who died on 12 July 1986, are required by National Trustees Executors and Agency Company Limited of Australasia Limited, 95 Queen Street, Melbourne the applicant for a grant of administration to send particulars of their claims to the said applicant in the care of the said company by 23 December 1986, after which date they will convey or distribute the assets having regard to the claims of which they then have notice.

STEDMAN, CAMERON, MEARES & HALL,
solicitors, 143 Queen Street, Melbourne 4776

Creditors, next of kin and others having claims in respect of the estate of Pierino Castellin (also known as Peter Castellin), late of 19 Linnet Street, Altona, electrician, deceased, who died intestate on 16 July 1986, are to send particulars of their claims to ANZ Executors & Trustee Company Limited, 94 Queen Street, Melbourne by 31 December 1986, after which date it will distribute the assets having regard only to the claims of which it then has notice. 4777

Creditors, next of kin and others having claims in respect of the estate of Harry Jewell Cornelius, late of 18 Arawata Drive, East Doncaster, retired bank manager, deceased, who died on 29 August

1986, are to send the particulars of their claims to ANZ Executors & Trustee Company Limited, 94 Queen Street, Melbourne by 31 December 1986, after which date it will distribute the assets having regard only to the claims of which it then has notice. 4778

Creditors, next of kin and others having claims against the estate of Lisa-Marie Antunovic, late of 7 Alexandra Street, Greensborough, in the State of Victoria, clerk, who died on 3 April 1986, are required to send particulars of their claims to the administrator Rachel Antunovic, care of Messrs. Crossin & Co. of City Mutual Building, Hobart Place, Canberra City, ACT, solicitors, by 19 December 1986, after which date the administrator will distribute the assets having regard only to the claims of which she shall then have had notice.

ELLISON, HEWISON & WHITEHEAD,
solicitors, 379 Collins Street, Melbourne 4775

JUDITH ELIZABETH TELFORD-SMITH, late of 8/10 Dudley Street, Brighton, gentlewoman, deceased

Creditors, next of kin and others having claims against the estate of the said deceased, who died on 1 August 1986, are to send particulars of their claims to William Hastings Lugg and George Henry Harris, c/o Messrs Blake & Riggall, solicitors, 140 William Street, Melbourne by 22 January 1987, after which date they will distribute the assets having regard only to the claims of which they then have notice. 4782

Creditors, next of kin and others having claims in respect of the estate of Elizabeth Clare Wood, formerly of 60/23 Wattle Road, Hawthorn but late of Winston Private Hospital, 33-37 Burke Road, Malvern East, spinster deceased, who died on 3 June 1986, are to send the particulars of their claims to ANZ Executors & Trustee Company Limited of 94 Queen Street, Melbourne by 31 December 1986 after which date it will distribute the assets having regard only to the claims of which it then has notice. 4784

Creditors, next of kin and others having claims in respect to the estate of Myra Desmond Scully, late of Lewisham Private Nursing Home, Windsor, widow, deceased who died on 7 June 1986 are required by the Executor National Trustees Executors and Agency Company of Australasia Limited of 95 Queen Street, Melbourne to send particulars of their claims to the Company at 95 Queen Street, Melbourne by 12 January 1987 after which date the Executor will distribute the assets having regard only to the claims of which the Executor then has notice.

THOMAS BURKE & ASSOCIATES, solicitors,
152 Wattletree Road, Malvern 4761

EDITH LAVINIA KATE CAMPBELL, late of Swan Hill District Hospital Nursing Home, Swan Hill, in the State of Victoria, widow, deceased (who died on 10 August 1986)

Creditors, next of kin and all other persons having claims against the estate of the deceased are required by the Executor of the Will, Harry Neville French, to send particulars to him care of the undersigned on or before 17 December 1986 after which date he will distribute the assets having regard only to the claims of which he then has notice.

GARDEN & GREEN, solicitors, 4 McCallum Street, Swan Hill 4763

HANNAH GARVEY, late of Kalkee Hostel, Spring Street, Belmont, in the State of Victoria, home duties, deceased

Creditors, next of kin and others having claims in respect of the estate of the deceased who died on 23 September 1986 are required by the Trustee Elizabeth Anne Mullen of 28 Wynfield Drive, Highton to send particulars to her by 30 December 1986 after which date the Trustee may convey or distribute the assets having regard only to the claims of which she then has notice.

Dated 14 October 1986

AINSWORTH & CO., solicitors, 117 Yarra Street, Geelong 4764

COLIN GODFREY (deceased) late of 19 Manse Terrace, St. Marys, S.A. died on 5 August 1986

Any person claiming to be dependent upon the deceased are requested to send particulars of their claims to 'Life Claims Department, Australian Eagle Ins. Co. Limited, GPO Box 1883R, Melbourne 3001' within two months from the date of this notice, after which date the deceased's entitlement will be distributed in accordance with the provisions of the Eagle Retirement Fund Trust Deed, having regard only to the claims which have been notified. 4795

STJEPAN BELACIC (deceased) late of 35 Pennell Avenue, St. Albans, Victoria died on 5 July 1986

Any persons claiming to be dependent upon the deceased are requested to send particulars of their claims to 'Life Claims Department, Australia Eagle Ins. Co. Ltd., GPO Box 1883R, Melbourne 3001' within two months from the date of this notice, after which date the deceased's entitlement will be distributed in accordance with the provisions of the Eagle Retirement Fund Trust Deed, having regard only to the claims which have been notified. 4796

DENNIS COUGHLIN (deceased) late of 12 Raymond Crocker Avenue, North Mackay, Qld. died on 10 June 1986

Any persons claiming to be dependent upon the deceased are requested to send particulars of their claims to 'Life Claims Department, Australian Eagle

Life Ins. Ltd., GPO Box 1883R, Melbourne 3001' within two months from the date of this notice, after which date the deceased's entitlement will be distributed in accordance with the provisions of the Eagle Self-Employed Superannuation Fund Trust Deed, having regard only to the claims which have been notified. 4797

In the Supreme Court of the State of Victoria
SALE BY THE SHERIFF

On 21 November 1986 at 2.30 p.m. at the Sheriff's Office, 287 Springvale Road, Glen Waverley (unless process be stayed or satisfied).

All the Estate and Interest (if any) of Tassos Ioannidis of 6 The Grange, Templestowe proprietor of an Estate in Fee Simple in the Land Described in Certificate of Title Volume 9380 folio 361 upon which is Erected a Dwelling and known as 6 The Grange, Templestowe.

Registered Mortgage L108218c affects the said estate and interest.

Terms—Cash only

4803 A. STANLEY, Sheriff's Officer

In the Supreme Court of Victoria
SALE BY THE SHERIFF

On 27 November 1986 at 2.30 p.m. at the Sheriff's Office, Writs and Warrants Division, 287 Springvale Road, Glen Waverley (unless process be stayed or satisfied).

All the Estate and Interest (if any) in and to the following:

Helen Elizabeth Burke of 8 Johansons Road, Warrandyte as the Registered Proprietor in the Land described in Memorial of Conveyance Book 792 No. 906, the Land known as No. 113 Barkly Street, St Kilda, upon which is erected a Dwelling House.

Registered Mortgage No. 149 Book 844 affects the said estate and interest.

Garrie Alan Francisco and Michelle Gail Francisco of 36 Plumpton Road, Diggers Rest as Joint Proprietors of an Estate in fee simple in all that Land described in Certificate of Title Volume 9558 Folio 365, upon which is erected a Dwelling and known as 36 Plumpton Road, Diggers Rest.

Registered Mortgages L27703x and M215926m and Caveats M191341b and M290768w affect the said estate and interest.

Con Triantafyllides of 42 Fulton Road, South Blackburn shown on Certificate of Title as Costas Triantafyllides as Joint Proprietor with Maria Triantafyllides of an Estate in fee simple in the Land described in Certificate of Title Volume 8156 Folio 851, upon which is Erected a Dwelling and known as 42 Fulton Road, South Blackburn.

Registered Mortgage L510977d and Caveats L724001b and M418591h affect the said estate and interest.

Any Mortgages and/or other Dealings specified may affect the said estate and interest.

Terms—Cash only

4804 A. STANLEY, Sheriff's Officer

LATE NOTICES

Transport Act 1983

ROAD TRAFFIC AUTHORITY

Passenger Ferry Application

Notice is hereby given that the following application will be considered by the Road Traffic Authority on 11 November 1986.

Notice of any objections should be forwarded to reach the Manager, Vehicle Licensing Branch or any Regional Office of the Road Traffic Authority not later than 5 November 1986.

It will not be necessary for interested parties to appear on the hearing date specified, unless advised in writing by the Authority.

Burtvale Pty. Ltd., East Ringwood, Application for variation of the conditions of licence PF 12 which authorizes services along the following routes: (i) Between Stony Point on the mainland and Tankerton on French Island via the most navigable course; (ii) between Stony Point on the mainland, Tankerton and Cowes via the most direct navigable course; and (iii) between Cowes and Seal Rocks and Bass Strait (weather permitting) to:

1. Amend as follows under the heading "Routes": (a) By deleting the words after Route (ii) and replacing them with the words "Between Tankerton on French Island and Cowes on Phillip Island via the most direct navigable course"; and (b) by inserting the following under heading "Routes":

(iv) Between Cowes on Phillip Island and McLeod Prison Jetty (Freeman Point) on French Island via the most direct navigable course; (v) between Rhyll on Phillip Island and McLeod Prison Jetty (Freeman Point) on French Island via the most direct navigable course; (vi) between Stony Point on the mainland and McLeod Prison Jetty (Freeman Point) on French Island via the most direct navigable course; (vii) between Corinella on the mainland and McLeod Prison Jetty (Freeman Point) on French Island via the most direct navigable course; (viii) between Hastings Jetty on the mainland and Stony Point on the mainland via the most direct navigable course; and (ix) between Flinders on the mainland and Cowes on Phillip Island via the most direct navigable course.

2. By deleting these words in the heading "Conditions Governing Carriage of Passengers": "The only passengers to be carried on the vessel along the route specified in (i) above (between Stony Point and Tankerton) shall be: Groups of not less than 10 people with a common interest or bond

who have pre-booked not less than 24 hours in advance; persons travelling on route (ii); Persons who hold a package ticket which entitles the holder to: (a) return travel on the Ferry along route (i), and (b) at least one of: Entry to French Island Lodge; entry to Solar Energy Complex; entry to Bayview Chicory Kiln; entry to McLeod Prison; a coach tour; use of hire bikes; a horse ride; and the price of which is not less than the total of; (c) The fare for travel along route (i) being Adult \$5.00 and Child \$3.00; plus (d) the charge for the attraction included in the ticket."

3. By amending the conditions under the heading "Conditions Governing Timetable" to read: "The timetables prescribed in Schedule 'A' attached set out the only times during which the vessel shall be operated along the said routes and these timetables shall be maintained and adhered to without fail—survey, maintenance and manning requirements permitting and subject to the discretion of the Master not to sail in heavy weather. Provided that the vessel need not operate if another vessel owned by Burtvale Pty. Ltd. or an associated company and licensed under the *Transport Act 1983* does so or a letter of authority as set out in condition (h) of the Conditions Governing Operation is obtained."

4. By replacing Schedule "A" referred to under the heading "Conditions Governing Timetable" with a new Schedule "A" as follows:

Schedule A—*Timetables*

Route (i)

Stony Point to Tankerton and Return

Weekdays School Holidays Timetable—Year Round (Saturdays and Sundays during School Holidays and all Public Holidays see Summer Timetables).

<i>Stony Point To Tankerton</i>	<i>Tankerton to Stony Point</i>
7.00 a.m.	7.20 a.m.
9.00 a.m.	9.20 a.m.
10.15 a.m.	—
	12.10 p.m.
12.50 p.m.	
	4.50 p.m.
5.10 p.m.	

Summer Timetables—1 October to Easter Tuesday

Weekdays

<i>Stony Point to Tankerton</i>	<i>Tankerton to Stony Point</i>
7.00 a.m.	7.20 a.m.
9.00 a.m.	9.20 a.m.
10.15 a.m.	—
	12.10 p.m.
4.00 p.m.	4.20 p.m.
5.00 p.m.*	5.20 p.m.**
7.00 p.m.*†	7.20 p.m.**†

* 5.00 p.m. and 7.00 p.m. services run as and when required.

** 5.20 p.m. and 7.20 p.m. services run only if 5.00 p.m. and 7.00 p.m. services run respectively.

† Friday only.

Saturdays and all Public Holidays

Stony Point to Tankerton	Tankerton to Stony Point
9.00 a.m.	9.20 a.m.
10.15 a.m.	—
12.50 p.m.	12.10 p.m.
5.10 p.m.	4.40 p.m.

Sundays

Stony Point to Tankerton	Tankerton to Stony Point
9.00 a.m.	9.20 a.m.
10.00 a.m.	10.20 a.m.
10.50 a.m.	—
12.50 p.m.	12.30 p.m.
5.10 p.m.	4.50 p.m.

Winter Timetables—Wednesday following Easter to September 30

Weekdays

Stony Point to Tankerton	Tankerton to Stony Point
7.00 a.m.	7.20 a.m.
9.00 a.m.	9.20 a.m.
10.15 a.m.	10.35 a.m.*
4.00 p.m.	12.10 p.m.
5.00 p.m.†	4.20 p.m.
	5.20 p.m.†

* 10.35 a.m. service runs Tuesday and Thursday only as and when required.

† 5.00 p.m. service runs as and when required.
5.20 p.m. service runs only if 5.00 p.m. service runs.

Saturdays (not School Holidays)

Stony Point to Tankerton	Tankerton to Stony Point
9.00 a.m.	9.20 a.m.
10.15 a.m.	—
5.10 p.m.*	12.10 p.m.
	4.40 p.m.
	5.30 p.m.**

* 5.10 p.m. service runs as and when required.

** 5.30 p.m. service runs only if 5.10 p.m. service runs.

Sundays (not School Holidays)

Stony Point to Tankerton	Tankerton to Stony Point
9.00 a.m.	9.20 a.m.
10.00 a.m.*	10.20 a.m.**
10.50 a.m.	—
5.10 p.m.*	12.30 p.m.
	4.50 p.m.
	5.30 p.m.**

* 10.00 a.m. and 5.10 p.m. services run as and when required.

** 10.20 a.m. and 5.30 p.m. services run only if 10.00 a.m. and 5.10 p.m. service run respectively.

Route (ii)

Tankerton to Cowes and Return

School Holidays Timetable—Year Round (Saturdays and Sundays during School Holidays and all Public Holidays see Summer Timetables)

Tankerton to Cowes	Cowes to Tankerton
10.35 a.m.	—
1.10 p.m.	11.30 a.m.
5.30 p.m.*	4.00 p.m.

* As and when required subject to a minimum of 5 passengers.

Summer Timetables—1 October to Easter Tuesday Weekdays

Tankerton to Cowes	Cowes to Tankerton
10.35 a.m.	11.30 a.m.

Saturdays and all Public Holidays

Tankerton to Cowes	Cowes to Tankerton
10.35 a.m.	11.30 a.m.
1.10 p.m.	—
5.30 p.m.*	4.00 p.m.

* As and when required subject to a minimum of 5 passengers.

Sundays

Tankerton to Cowes	Cowes to Tankerton
11.10 a.m.	11.50 a.m.
1.10 p.m.	4.10 p.m.
5.30 p.m.*	—

* As and when required subject to a minimum of 5 passengers.

Winter Timetables—Wednesday following Easter to September 30

Weekdays

<i>Tankerton to Cowes</i>	<i>Cowes to Tankerton</i>
10.35 a.m.*	11.30 a.m.*

* Monday, Wednesday and Friday only.

Saturdays (Not School Holidays)

<i>Tankerton to Cowes</i>	<i>Cowes to Tankerton</i>
10.35 a.m.	11.30 a.m.

Sundays (Not School Holidays)

<i>Tankerton to Cowes</i>	<i>Cowes to Tankerton</i>
11.10 a.m.	11.50 a.m. 4.10 p.m.

Route (iii)

Cowes to Seal Rocks in Bass Strait and Return

As and when required, as advertised.

Note: 1. Minimum 15 passengers on Seal Rocks Route.

2. Maximum 120 passengers on Seal Rocks Route.

Route (iv)

Cowes to McLeod Prison Jetty (Freeman Point) and Return

As and when required, as advertised.

Route (v)

Rhyll to McLeod Prison Jetty (Freeman Point) and Return

As and when required, as advertised.

Route (vi)

Stony Point to McLeod Prison Jetty (Freeman Point) and Return

As and when required, as advertised.

Route (vii)

Corinella to McLeod Prison Jetty (Freeman Point) and Return

As and when required, as advertised.

Route (viii)

Hastings to Stony Point and Return

As and when required, as advertised.

Route (ix)

Flinders to Cowes and Return

As and when required, as advertised.

5. By amending the "Conditions Governing Fares" as follows: (a) By amending the first sentence to read: "The only fares to be charged along routes

(i), (ii), (iv), (v), (vi), (vii), (viii) and (ix) shall be as follows:" (b) By amending the words following "Route (i)" to read: Stony Point to Tankerton (Return) \$5.00 \$3.00, Stony Point to Tankerton (One Way) \$3.00 \$2.00. (c) By deleting all the words following the words "Route (ii)" except for the note and inserting the words: "Tankerton to Cowes (Return) \$6.00 \$4.00, Tankerton to Cowes (One Way) \$4.00 \$3.00.

Route (i) and (ii)

Package tickets Stony Point to Cowes via Tankerton

(Return) \$8.00 \$4.00 \$25.00. Package tickets Stony Point to Cowes via Tankerton (One Way) \$5.00 \$3.00. All-day tour package 1, including ferry fare bus fare on Phillip Island \$16.00 \$10.00. All-day tour package 2, including ferry fare Seal Rocks fare \$16.00 \$10.00.

Route (iv)

Cowes to McLeod Prison Jetty (Freeman Point) (Day Return) \$10.00 \$7.00.

Route (v)

Rhyll to McLeod Prison Jetty (Freeman Point) (Day Return) \$10.00 \$7.00

Route (vi)

Stony Point to McLeod Prison Jetty (Freeman Point) (Day Return) \$12.00 \$8.00. Stony Point to McLeod Prison Jetty (Freeman Point) (One Way) \$7.00 \$5.00.

Route (vii)

Corinella to McLeod Prison Jetty (Freeman Point) (Day Return) \$8.00 \$6.00. Corinella to McLeod Prison Jetty (Freeman Point) (One Way) \$5.00 \$3.00.

Route (viii)

Hasting to Stony Point (Day Return) \$8.00 \$4.00. Hastings to Stony Point (One Way) \$5.00 \$3.00.

Route (ix)

Flinders to Cowes (Day Return) \$10.00 \$6.00. Flinders to Cowes (One Way) \$6.00 \$4.00

6. By amending the heading "Conditions Governing Operation" as follows: (a) By amending paragraph (f) to read: "Tickets for travel on the Passenger Ferry shall not be sold on any wharf or jetty." (b) By deleting paragraph (h) and replacing it with the following condition: "The vessel need not operate on any timetable route if a letter of authority is obtained from the Road Traffic Authority excusing such operation, whether for a specified time or not and whether conditional upon the operation on the route of another vessel or not." (c) By adding paragraph (j) as follows: "The vessel is approved to carry freight, whether with or without passengers, on all licensed routes in accordance with Marine Board Regulations.

NOTE: Notice of this application replaces a Notice which appeared in the *Victoria Government Gazette* No. 74 dated 10 September 1986. Previous

objections to the granting of this application are invalid and interested parties are advised that a new notice of objection must be submitted.

Dated 22 October 1986

G. SHANKS
Group Manager

Transport Act 1983
ROAD TRAFFIC AUTHORITY
Commercial Passenger and Goods Vehicle
Applications

Notice is hereby given that the following applications will be considered by the Road Traffic Authority on 11 November 1986.

Notice of any objections should be forwarded to reach the Manager, Vehicle Licensing Branch or any Regional Office of the Road Traffic Authority not later than 5 November 1986.

It will not be necessary for interested parties to appear on the hearing date specified, unless advised in writing by the Authority.

Notification of the date for consideration of applications which are objected to and which require determination by the Road Transport Licensing Tribunal will be published by further notice in this Gazette.

Bowman/Chargemaster Pty. Ltd., Mt Eliza. Application to license two commercial passenger vehicles in respect of one 1981 or later Jaguar or Daimler sedan and one 1970-78 Rolls Royce sedan both with seating capacity for 4 passengers to operate as metropolitan hire cars from 5 Arundel Court, Mt Eliza.

F. Dugandzic, Norlane. Application to license one commercial passenger vehicle, to be purchased, with seating capacity for 18 passengers to operate a service, free of charge, for the carriage of farm workers to and from Geelong and farm properties within any of the Shires of Corio, Werribee, Bellarine, South Barwon, Barrabool, Winchelsea, Heytesbury, Hampden, Leigh and Bannockburn.

Timetable: As and when required.

Note: Notice of this application replaces a notice which appeared in the *Victoria Government Gazette* No. 83 dated 8 October 1986.

Previous objections to the granting of this application are invalid and interested parties are advised that a new notice of objection must be submitted.

A. H. Fitzgerald, Pascoe Vale. Application to license one commercial passenger vehicle, to be purchased, with seating capacity for 8 passengers to operate for the carriage of patients and staff of the Mt Royal Hospital and the following subsidiaries: Henry Pride Geriatric Centre, Coburg Day Centre, Brunswick Day Centre, Hawthorn Day Centre, Princess Hill Village Carlton, Repatriation Hospital Heidelberg, Alfred Hospital and St Vincents

Hospital, between these places and the patients homes and also day trips within a 200 km radius of the G.P.O. Melbourne

Timetable: As and when required.

Note: The vehicle to be licensed will be fitted with a hoist and mounts for two wheel chairs.

P. W. Heath, South Melbourne. Application to license one commercial passenger vehicle with seating capacity for 6 passengers to operate 2 and 3 day tours as follows:

Tour 1 (April to October).

Rutherglen Vineyard Tour (2 day).

Travelling to Baileys, St Leonards, All Saints, Booth and Bullers Wineries and Tarninick Cellars, also stopping at "The Woodshed", "Morrisons", Euroa and Glenrowan.

Fares: \$295.00 per person all inclusive.

Timetable: As and when required.

Tour 2 (November to March).

Sorrento Seaside Adventure (3 day)

Travelling to Fort Nepean, The Old Quarantine Station, Portsea Museum, McCrae Homestead and the Settlers Cemetery. Weather permitting visiting Portsea and Sorrento Golf Courses and providing snorkelling and horse riding facilities.

Fares: \$395.00 per person all inclusive.

Timetable: As and when required.

Note: (i) Tours by the most direct route. (ii) Tours will depart from the Central Business District an area bounded by Flinders, Spencer, Latrobe and Spring Street, Melbourne.

Note: Notice of this application replaces a notice which appeared in the *Victoria Government Gazette* No. 68 dated 13 August 1986. Previous objections to the granting of this application are invalid and interested parties are advised that a new notice of objection must be submitted.

Lashandra Pty. Ltd., Ballarat. Application to license two commercial passenger vehicles in respect of one 1956 Bentley sedan and one 1970 Rolls Royce sedan each with seating capacity for 4 passengers to operate as special purpose vehicles from 65-67 Humffray Street, Ballarat for the carriage of passengers for wedding parties within a 40 km radius of the Chief Post Office in the City of Ballarat.

Littles Gippsland Coaches Pty. Ltd., Sale. Application for variation of the conditions of licence TO 110 which authorizes various one, three and seven day tours between Melbourne and Gippsland to include the following Tours from Sale to: (i) General Motors Holden Pty. Ltd. and H. J. Heinz Pty. Ltd.—Dandenong. (ii) Melbourne zoo and the Melbourne Museum.

Note: Rights sought have been previously authorized under permit.

R. D. and D. A. Mutton, Dromana. Application to license one class 1 tow truck to be purchased to operate throughout the State of Victoria from a depot located at Factory 4/13 Brasser Avenue Dromana for the purpose of lifting and carrying or towing damaged or disabled motor cars, but excluding the ability to attend the scene of an accident in the "Controlled Area".

Shuttlebus, Ballarat Pty. Ltd., Ballarat. Application to license one commercial passenger vehicle, to be purchased, with seating capacity for 45 passengers to operate charter conditions from within a 20 km pick-up radius of the Chief Post Office in the City of Ballarat.

Note: The vehicle to be licensed will hold a 5 star rating for charter purposes.

S. A. Watt, Blackburn. Application to license one commercial passenger vehicle with seating capacity for four passengers to operate for the carriage of groups or individuals from within a 20 km pick-up radius of the G.P.O. Melbourne to places of interest throughout the State of Victoria.

Timetable: As and when required.

Notes: (i) Service to be provided would include afternoon and morning teas as well as dinners in private homes, and introductions to varied services; (ii) This application is made in conjunction with a similar application by H. P. Wilms; and (iii) The vehicle to be licensed would be a 1985-86 Range Rover.

H. P. Wilms, Armadale. Application to license one commercial passenger vehicle with seating capacity for four passengers to operate for the carriage of groups or individuals from within a 20 km pick-up radius of the G.P.O. Melbourne to places of interest throughout the State of Victoria.

Timetable: As and when required.

Notes: (i) Service to be provided would include afternoon and morning teas as well as dinners in private homes, and introductions to varied services; and (ii) This application is made in conjunction with a similar application by S. A. Watt; (iii) The vehicle to be licensed would be a 1985-86 Range Rover.

Dated 22 October 1986

G. SHANKS
Group Manager

Transport Act 1983

ROAD TRANSPORT LICENSING TRIBUNAL
Commercial Goods Vehicle Applications

Notice is hereby given that applications by the following parties previously gazetted and objected to will be considered by the Road Transport Licensing Tribunal at the Wangaratta Court House, Faithful Street, Wangaratta as follows:

(i) Commencing at 2.00 p.m. on Tuesday 11 November 1986.

<i>Applicant</i>	<i>Previous Gazette No.</i>	<i>Date</i>
G. H. C. Arnold	60	16.7.86

(ii) Commencing at 9.30 a.m. on Wednesday 12 November 1986.

<i>Applicant</i>	<i>Previous Gazette No.</i>	<i>Date</i>
W. & D. Hire Pty. Ltd.	60	16.7.86

Dated 22 October 1986

G. S. HUGHES
Registrar

STATE TENDER BOARD
CONTRACTS ACCEPTED
AMENDMENTS

<i>Schedule Number</i>	<i>Item Number</i>	<i>New Rate</i>	<i>Effective Date</i>
		\$	
	<i>Chemicals, Agriculture, etc.</i>		
1/03	52	213.70	2.10.86
	53	830.00	
	<i>Industrial Gases (In Cylinders)</i>		
1/10		*	
	*New Cylinder Differential rates are applicable for CIG Limited dealers effective 1 September 1986. Departments should contact the Tender Board for details.		
	<i>Bedding and Textiles</i>		
1/25	2	24.58	7.10.86
	3	28.22	
	4	28.22	
	5	28.22	
	6	15.47	
	7	15.48	
	17	20.16	
	<i>Motor Spirit—State Petrol Centre</i>		
1/53A	1	0.4646	16.10.86
	2	0.4652	
	<i>Motor Spirit, Kerosene, Fuel Oils and Lubricants</i>		
1/53B	1	0.4686	16.10.86
	2	0.4785	
	5	0.4730	
	6	0.4829	
	7	0.5356	
	8	0.5256	
	10	0.5062	
	12	0.5117	
	14	0.5034	
	16	0.5084	
	17	0.5021	
	18	0.5021	
	26	0.4624	
	27	0.4699	
	28	0.5276	
	29	0.5226	

<i>Tyres and Tubes, Pneumatic</i>			
1/57	1	Dunlop	1.11.86
	2	Olympic	
	4-12	List No.	
		386	
		1.10.86	
		*	

*Refer *Victoria Government Gazette* No. 83, 8 October 1986:
Delete: 29.9.86
Add: 26.9.86

<i>Passenger Vehicles</i>			
1/58G		9497.00	14.10.86
Optional Equipment—			
Air Conditioning		763.00	
Tow Pack		124.00	
Metallic Paint		47.00	
1/58H		10 124.00	14.10.86
Optional Equipment—			
Air Conditioning		763.00	
Tow Pack		124.00	
Metallic Paint		47.00	
1/58I		11 920.00	14.10.86
Optional Equipment—			
Air Conditioning		763.00	
Tow Pack		124.00	
Metallic Paint		47.00	
1/58J	B	16 294.00	14.10.86
Optional Equipment—			
Tow Pack		124.00	
Metallic Paint		47.00	
	C	18 360.00	
Optional Equipment—			
Tow Pack		129.00	
<i>Groceries—Melbourne and Metropolitan District</i>			
2/02	192	18.80	29.7.86

J. M. PAWSON
Secretary to the Tender Board

LOCAL GOVERNMENT ACT 1958

At the Executive Council Chamber, Melbourne the twenty-first day of October 1986

PRESENT:

His Excellency the Administrator of Victoria

Mr Kennan | Mr Walsh
Mrs Hogg

CONFIRMATION OF SEPARATE RATE—
SHIRE OF BULLA

In pursuance of the provisions of section 287 of the *Local Government Act* 1958, His Excellency the Administrator of the State of Victoria, by and with the advice of the Executive Council thereof, hereby confirms a separate rate of nine point five (9.5) cents in the dollar on the net annual value of the properties described in the Schedule hereunder which rate was

made by the Council of the Shire of Bulla on 21 July 1986, for the purpose of providing off-street parking facilities in Barkly Street, Sunbury.

Schedule

Properties to be rated at 9.5 cents in the dollar

O'Shanassy Street, Sunbury

Nos. 18, 20, 22, 24, 24A, 24B, 26, 28, 35, 37, 39, 41, 43, 45, 46, 47, 48, 49, 51, 53, 55, 57, 58, 59, 59A, 60, 61, 61A, 62, 63, 63A, 65, 65A, 66, 67, 68, 69, 70, 71, 72, 73, 73A, 74, 75, 75A, 77, 78, 79, 80, 81, 83, 84, 84A, 85, 86, 86A, 87, 88, 89, 90, 90A, 90B, 91, 92, 93, 94, 95, 96, 97, 99, 101, 103, 105, 107, 109, 111, 113, 115, 117, 119 and 121.

Old Bakery Walk, Sunbury

Nos. 3, 4, 5, 6, 7 and 8.

Link Arcade Sunbury

Nos. 1, 2, 3, 4, 5, 6, 7, 8 and 9.

Brook Street, Sunbury

Nos. 14, 16, 17, 18, 19, 20, 22, 23, 24, 25, 25A, 25B, 26, 27, 27A, 27B, 27C, 29 and 29A.

And the Honourable James Lionel Simmonds, Her Majesty's Minister for Local Government for the State of Victoria shall give the necessary directions herein accordingly.

L. G. HOUSTON

Clerk of the Executive Council

MOTOR CAR ACT 1958

At the Executive Council Chamber, Melbourne, the twenty-first day of October 1986

PRESENT:

His Excellency the Administrator of Victoria

Mr Kennan | Mr Walsh
Mrs Hogg

MOTOR CAR TRIALS OF SPEED WITHIN
THE WOMBAT STATE FOREST

Whereas it is enacted by sub-sections (1) and (2) of section 83A of the *Motor Car Act* 1958 that, if a motor car is used on a highway for purposes of racing or of trial of speed, and if a race or trial of speed is organised or managed, the driver or the person in charge thereof and the person organising or managing the race or trial or speed, shall be liable to a penalty of not more than five hundred dollars for the first offence and one thousand dollars for the second offence, provided that the said sub-sections (1) and (2) shall not apply to a motor car used as aforesaid or to a race of trial of speed on any highway or portion thereof specified by Order in Council published in the *Government Gazette* and on such days and during such hours as are specified in the Order;

And whereas the Melton Motor Sports Club has requested that such an Order be made to enable an

event known as the "Melton Toyota Djerriwarrh Rally" to be conducted by the said Club on Saturday 1 November 1986:

Now therefore, His Excellency the Administrator of the State of Victoria, by and with the advice of the Executive Council thereof, and in pursuance of the powers conferred by the *Motor Car Act 1958* and all other powers him thereunto enabling, doth Order that the provisions of sub-sections (1) and (2) of section 83A of the *Motor Car Act 1958* and of the regulations made under Part VI of the *Transport Act 1983* shall not apply with respect to the event known as the "Melton Toyota Djerriwarrh Rally" to be held on sections of road within the Wombat State Forest under the control of the Department of Conservation, Forests and Lands on Saturday 1 November 1986 between the hours of 2.00 in the forenoon and 12.00 midnight.

And the Honourable Thomas William Roper, Her Majesty's Minister for Transport for the State of Victoria, shall give the necessary directions herein accordingly.

L. G. HOUSTON
Clerk of the Executive Council

LOCAL GOVERNMENT ACT 1958

At the Executive Council Chamber, Melbourne the twenty-first day of October 1986

PRESENT:

His Excellency the Administrator of Victoria

Mr Kennan
Mrs Hogg

Mr Walsh

CONFIRMATION OF SEPARATE RATE— SHIRE OF NARRACAN

In pursuance of the provisions of section 287 of the *Local Government Act 1958*, His Excellency the Administrator of the State of Victoria, by and with the advice of the Executive Council thereof, hereby confirms a separate rate of one point nine (1.9) cents in the dollar on the net annual value of the properties described in the Schedule hereunder which rate was made by the Council of the Shire of Narracan on 26 May 1986 for the purpose of carrying out stream conservation works on the Moe River at Yarragon.

Schedule

Properties to be rated at 1.9 per cents in the dollar.

Assessment No.

3508036800 3508036900 3508041600 3508041700
3508041200 3508041300 3508041400 3508041500
3508041800 3508041900 3508042000 3508042100
3508042200 3508042300 3508042400 3508042500
3508032600 3509044900 3509045000 3509045100
3509045200 3509045300 3509045400 3509045500
3509045600 3509045700 3509045800 3508043700
3508043750 3508043800 3508043900 3508044000
3508044100 3508044200 3508044300 3508044400
3508044500 3508044600 3508044700 3508044800

3304012800 3304012900 3304013000 3304018600
3304018700 3304018750 3304018800 3304018900
3304019000 3304019100 3304019300 3304019400
3304019500 3304019550 3304019600 3304019700
3304019800 3304019900 3304020000 3305020200
3305020500 3305020600 3305020800 3305020900
3305021200 3305021300 3305021400 3305021600
3305021700 3305021800 3305021900 3611047000
3611047100 3611047200 3611047300 3611047500
3611047600 3610045900 3610046000 3610046100
3610046200 3610046300 3610046400 3610046500
3610046600 3610046700 3610046800 3304011200
3304011300 3304011400 3304011500 3304011600
3304011700 3304011800 3304011900 3304012100
3304012200 3304012220 3304012250 3304012400
3304012500 3304012600 3304012610 3304012700
3304012750 3305022000 3305022100 3305022200
3305022300 3406024600 3406024700 3406024800
3406024900 3406025000 3406025010 3406025100
3406025200 3406025300 3406025400 3306025600
3406025850 3406025900 3406026000 3406026050
3406026100 3406026130 3406026150 3406026200
3406026300 3406026350 3406026500 3406026800
3406027000 3406027100 3406029000 3306025500
and 3406024910

And the Honourable James Lionel Simmonds, Her Majesty's Minister for Local Government for the State of Victoria, shall give the necessary directions herein accordingly.

L. G. HOUSTON
Clerk of the Executive Council

BALLARAT WATER BOARD

Pursuant to section 119 (2) of the *Sewerage Districts Act 1958*, (No. 6368) notice is hereby given of the intention to construct a sewer for property situated in the vicinity of the following streets:

City of Ballarat—Butts Hill Road Larter Street

Shire of Buninyong—Butts Hill Road

more particularly as shown on plans which are open for inspection at this Office between the hours of 8.45 a.m. and 4.30 p.m., Monday to Friday, inclusive.

4788

B. E. LEACH, Secretary

LAKE TYERS TO CAPE HOWE COASTAL PLANNING SCHEME

Notice that a Planning Scheme Amendment has been Prepared and is Available for Inspection
Amendment No. 21

Notice is hereby given that the Orbost Shire Council in pursuance of its powers under the *Town and Country Planning Act 1961* has prepared a scheme to amend the Lakes Tyers to Cape Howe Coastal Planning Scheme Ordinance as follows:—

A. Clause 4 "Interpretations" shall be altered by inserting the following definition after the definition of Pre-school Centre—

'Private Swimming Pool means any bathing pool, wading pool or spa which—

- (i) is used in association with a dwelling;
- (ii) is not enclosed within a building; and
- (iii) is capable of containing 1500L or more of water and having a depth of one metre or more in any part thereof measured from the lip.'

B. After Clause 42 (a) of Part VIII "Miscellaneous" the following additional clause shall be added:

'42 (b) Private Swimming Pools

Notwithstanding anything elsewhere contained in this ordinance no private swimming pool shall be constructed unless enclosed by a fence constructed in accordance with Australian Standard A.S. 1926 "Fences and Gates for private Swimming Pools".'

A copy of the scheme has been deposited at the Shire Offices, Ruskin Street, Orbost, The Fisheries Office, Department of Conservation, Forests and Lands, Lakeside Drive, Mallacoota and at the office of the Ministry for Planning and Environment, The Olderfleet Buildings, 477 Collins Street, Melbourne and will be open for inspection during office hours by any person free of charge.

Any persons affected by the scheme are required to set forth in writing any submission they may wish to make with respect to the scheme addressed to J. R. Court, Shire of Orbost, Ruskin Street, Orbost by 28 November, 1986 and state whether they wish to be heard in respect of their submission.

4774

J. R. COURT
Shire Secretary

Private Agents Act 1966

NOTICE OF RECEIPT OF APPLICATIONS FOR LICENCES UNDER THE PROVISIONS OF THE PRIVATE AGENTS ACT 1966

The Clerk(s) of the Magistrates' Court(s) as listed hereunder hereby give notice that applications, as under, have been lodged for hearing by the said Court(s) on the date(s) specified.

Any person desiring to object to any of such applications must—

- (a) lodge with the respective Clerk of the Magistrates' Court a notice in the prescribed form of his objection and of the grounds thereof;
- (b) cause a copy of such notice to be served personally or by post upon the applicant at least three days before the hearing of the application; and
- (c) send or deliver—
 - (i) where the objection is not made by the officer in charge of the police district in which the Court is situated—a copy of the notice to such officer; and
 - (ii) where the objection is not made by the Registrar or Deputy Registrar—a copy to the Registrar.

Full Name of Applicant*	Place of Abode of Applicant or Nominee	Name of Firm or Corporation	Address for Registration	Type of Licence	Date of Hearing
MAGISTRATES' COURT, CAMBERWELL					
Synnott, Phillip James	20 Dundee St, Reservoir	Brian Kevin Smith	114 Winfield Rd, North Balwyn	Watchman	31.10.86
Dated at Camberwell, 10 October 1986 Clerk of the Magistrates' Court					
MAGISTRATES' COURT, OAKLEIGH					
Armstrong, Michael	24 Ferguson St, Brighton		90 Murrumbeena Rd, Murrumbeena	Watchman	13.11.86
Paterson, Bruce Anthony	49 Eulinga Rd, South Clayton		447 Springvale Rd, Glen Waverley	"	"
Dated at Oakleigh, 16 October 1986 Clerk of the Magistrates' Court					

* Or in the case of a firm or corporation, of the Nominee

PRIVATE AGENTS—continued

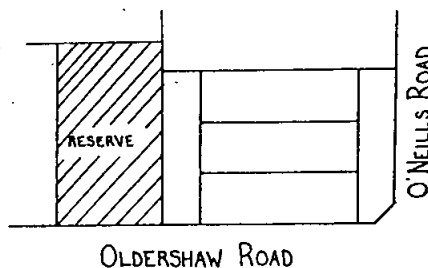
Full Name of Applicant*	Place of Abode of Applicant or Nominee	Name of Firm or Corporation	Address for Registration	Type of Licence	Date of Hearing
MAGISTRATES' COURT, MARYBOROUGH					
Hughes, William Norman Murray	Lot 23A Timor Rd, Bowenvale	Maryborough Security Services	Lot 13, Taggart Dve, Daisy Hill	Watchman	3.11.86
Dated at Maryborough, 10 October 1986 R. A. ISON, Clerk of the Magistrates' Court					
MAGISTRATES' COURT, SUNSHINE					
Wilkes, Gary Raymond	4 Hill St, Sunshine		4 Hill St, Sunshine	Guard Agent	11.11.86
Drew, Thomas Edward	1 Duke St, Sunshine		1 Duke St, Sunshine	"	"
Cox, Paul Mark	51 Lorne St, Fawkner	Lohevu Pty. Ltd.	35-77 Emu Rd, Maidstone	Guard Agent (Corp.)	"
Dated at Sunshine, 15 October 1986 G. G. WILLIAMSON, Clerk of the Magistrates' Court					
MAGISTRATES' COURT, PRESTON					
Panozzo, Bruno Anthony Paul	Flat 7, 74 Denbigh Rd, Armadale			Watchman	12.11.86
Dated at Preston, 10 October 1986 R. McHUGH, Clerk of the Magistrates' Court					
MAGISTRATES' COURT, WODONGA					
Roberts, Allen Phillip	966 Curlew Cres, North Albury, N.S.W.	Armagaard	390 St Kilda Rd, Melbourne	Watchman	18.11.86
Dated at Wodonga, 17 October 1986 Clerk of the Magistrates' Court					

* Or in the case of a firm or corporation, of the Nominee

SHIRE OF MELTON

Whereas section 569BA (2) of the *Local Government Act* provides that where any land is or has been transferred to or vested in a municipality and the Council is of the opinion that the land is no longer required for purpose for which it was reserved the Council may after it has published a public notice in a newspaper generally circulating in the municipal district and has posted a notice in the form of the public notice published in the newspaper, in a conspicuous place on the land may by resolution published in the *Government Gazette* resolve to sell the land.

And whereas the Council of the Shire of Melton resolved to dispose of the land known as reserved for drainage, sewerage and recreational purposes located in Oldershaw Road and more particularly described in Certificate of Title, Volume 8965, Folio 464, as shown hatched on the plan hereunder, by private treaty.



SHIRE OF WERRIBEE

Vesting of Reserve

Located Beside Lots 29, 35, 36, 37, 57, 58, 59 and 65 Gabrielle Close, Werribee

The Council of the Shire of Werribee in accordance with the provisions of section 569 (B) (A) of the *Local Government Act 1958* as amended, the provisions of such section having been complied with at its meeting on 13 October 1986, ordered and directed that the Reserve for Municipal Purposes on lodged Plan Number 203347 Parish of Deutgam, County of Bourke and located beside Lots 29, 35, 36, 37, 57, 58, 59 and 65 Gabrielle Close, Werribee as shown hatched on the attached plan be vested in the name of the President, Councillors and Ratepayers of the Shire of Werribee and by this order such land in the Reserve shall so vest free and discharged of any mortgage, charge, lease or sub-lease.



4766

J. T. KERR
Shire Secretary

NOTICE OF MAKING AND AVAILABILITY OF STATUTORY RULES

In pursuance of the provisions of the *Subordinate Legislation Act 1962* and the Regulations made thereunder notice is given of the making and availability of the following Statutory Rules:

Note: The date specified after each Statutory Rule is the date it was first obtainable from the Victorian Government Bookshop, 41 St Andrew's Place, East Melbourne.

Public Service Act 1974

PSD36/1986 Public Service Amendment 40c
Determinations (No. 36)
1986

NOTICE OF MAKING OF STATUTORY RULES WHICH ARE NOT YET AVAILABLE

Notice is given of the making of the following Statutory Rules:

Margarine Act 1975

263/1986 Margarine (Amendment)
Regulations 1986

Marine Act 1958

264/1986 Marine (Western Port Harbor
Services) (Amendment)
Regulations 1986

Veterinary Surgeons Act 1958

265/1986 Veterinary Surgeons
(Registration Renewal Fee)
Regulations 1986

Publications Availability

Publications may be purchased from the
Victorian Government Bookshop
 41 St Andrews Place East Melbourne
 (PO Box 203 North Melbourne 3051)
 Telephone Inquiries (03) 320 0299

Mail Orders and Postage

A postage and packaging fee must be added to the cost of the requested publication using the table of rates below. Remittances should be made payable to the 'Victorian Government Printing Office'.

Bankcard

Purchases may be made using Bankcard facilities in the Bookshop and by mail order. Bankcard mail orders require the Bankcard number, expiry date, name, address and signature of customer to be supplied. (Minimum purchase of \$5.00 applies).

<i>Total Price of Publications</i>	<i>Postage Packaging Fee</i>
\$ 0.00 to \$ 2.00	\$ 0.80
\$ 2.05 to \$ 5.00	\$ 1.10
\$ 5.05 to \$ 25.00	\$ 2.50
\$ 25.05 to \$ 75.00	\$ 3.00
\$ 75.05 to \$125.00	\$ 3.50
\$125.05 to \$200.00	\$ 4.00
\$200.05 and over	at cost

Publication Details

The *Victoria Government Gazette* is published every Wednesday, unless otherwise advertised.

Copy Deadline

Private advertisements will be accepted by:

Gazette Advertising

Victorian Government Printing Office

PO Box 203 North Melbourne 3051, no later than 11 a.m. on the day before publication.

Advertising Rates

Single column × cm/part cm \$3.60

Double column × cm/part cm \$7.20

Full page..... \$151.00

Ordinary rates will apply to material submitted for publication before 11 a.m. Tuesday. Double rates will apply for material submitted between 11 a.m. and 3.30 p.m. Tuesday.

Advertisers should note:

- There are approximately 30 words to each column centimetre depth;
- Signatures (in particular) and proper names must be written clearly in the text;
- Advertising material should be double-spaced and confined to ONE SIDE ONLY of each sheet of paper
- Documents NOT CLEARLY PREPARED will be returned to the sender, unpublished.

Correspondence

All correspondence should be addressed to:

Gazette Advertising

Victorian Government Printing Office

PO Box 203 North Melbourne 3051

Telephone Inquiries (03) 320 0100

General Information

The following guidelines should be followed for the publication of official material in the *Victoria Government Gazette*.

Publication of official material

- Duplicate copies should be submitted for the use of the Gazette Officer.
- Material submitted to the Executive Council for Gazettal will normally be published in the next week's issue.
- Where urgent gazettal is required, special arrangements should be made with the:
Gazette Officer
Department of the Premier and
Cabinet
Government Branch
2nd Floor, 1 Treasury Place
Melbourne 3000
Telephone Inquiries (03) 651 5153

Publication of other material

- All other material authorized by a responsible officer should be forwarded to the Gazette Officer no later than 9.30 a.m. on Tuesday.
- Lengthy or complicated notices should be forwarded several days before publication.
- Proofs will be supplied only when requested or at the direction of the Gazette Officer. They should be returned quickly to avoid delay in publication.
- No additions or amendments to material for publication will be accepted by telephone.

Late Copy

Copy received after 3.30 p.m. on the day prior to publication at the Victorian Government Printing Office will be placed in the following issue of the *Victoria Government Gazette*, irrespective of any date/s mentioned in the copy.

CONTENTS

	Page
Acts of Parliament	4015
Appointments	4039
Auction Sales Act	4037
Contracts	4037
Contracts Accepted—Amendments	4069
Estates of Deceased Persons	4022
Government Notices	4016
Late Notices	4065
Melbourne and Metropolitan Board of Works	4032
Notice of Making of Statutory Rules	4074
Orders in Council—	
Acts—Crown Land (Reserves); Credit; Water and Sewerage Authorities (Restructing)	4040 et seq
Private Advertisements	4049
Proclamations	4015
Tenders	4048

[4079]



PUBLISHED BY AUTHORITY

Victoria Government Gazette

No. 88—Wednesday, 22 October 1986

State Electricity Commission Act 1958

STATE ELECTRICITY COMMISSION OF VICTORIA

*At the Executive Council Chamber, Melbourne, the
twenty-first day of October 1986*

PRESENT:

His Excellency the Administrator of Victoria

Mr Kennan
Mrs Hogg

Mr Walsh

His Excellency the Administrator of the State of Victoria in the Commonwealth of Australia by and with the advice of the Executive Council of the said State, pursuant to the provisions of sections 65 (3) and (4) of the *State Electricity Commission Act 1958*, does hereby declare that those areas of the State described in the schedules A and B attached are 'declared areas' for the purposes of section 60 (3) of the *State Electricity Commission Act 1958*.

Copies of plans defining declared areas referred to in Schedule B are held by the Secretary, State Electricity Commission of Victoria.

SCHEDULE A

Definition by Boundary

1. The Total Areas of the Following Cities

Altona	Geelong	Prahran
Brighton	Geelong West	Richmond
Broadmeadows	Hawthorn	Sandringham
Camberwell	Kew	South Melbourne
Caulfield	Malvern	St Kilda
Colac	Moorabbin	Traralgon
Collingwood	Mordialloc	Wangaratta
Essendon	Newtown	Waverley
Fitzroy	Oakleigh	

2. The Area of the City of Croydon Except—that area commencing at the intersection of the northern side of Mount Dandenong Road and the western boundary of the City, then generally easterly by the northern boundary of Mount Dandenong Road to the extension of the easterly boundary of Bayswater Road, thence southerly by that extension and the easterly boundary of Bayswater Road to the southerly boundary of Eastfield Road, thence westerly by the southerly boundary of Eastfield Road to the western boundary of the City, thence by that boundary back to the point of commencement.

3. That Area of the City of Port Melbourne—commencing at the intersection of the southern boundary of Lorimer Street with the common boundary of the Cities of Port Melbourne and South Melbourne, thence generally westerly and south westerly by the southern boundary of Lorimer Street to the point of intersection with the north eastern boundary of the Westgate Freeway, thence north westerly by the Freeway boundary to the north westerly boundary of Lorimer Street, thence generally north easterly and easterly by that boundary to the common boundary of the Cities of Port Melbourne and South Melbourne, then by that boundary back to the point of commencement.

SCHEDULE B
Definition by Plan

	<i>Drawing Series Numbers Both Inclusive</i>	<i>Number of Sheets</i>
<i>Cities</i>		
Ararat	VB6/174 to VB6/174/3	4
Ballaarat	VB6/160 to VB6/160/14	15
Benalla	VH6/814	1
Bendigo	VC6/530 to VC6/530/1	2
Berwick	VE6/1015 to VE6/1015/2	3
Castlemaine	VC6/531 to VC6/531/2	3
Dandenong	VE6/1018 to VE6/1018/2	3
Doncaster and Templestowe	VE6/1020 to VE6/1020/1	2
Frankston	VE6/1023 to VE6/1023/3	4
Hamilton	VJ6/501	1
Horsham	VN6/333 to VN6/333/6	7
Keilor	VA6/802 to VA6/802/4	5
Knox	VE6/1026/1 to VC6/1026/3	3
Maryborough	VC6/537 to VC6/537/2	3
Melbourne	VA6/803	1
Mildura	VL6/1860	1
Moe	VK6/1011	1
Portland	VJ6/502	1
Sale	VK6/1013	1
Shepparton	VH/810 to VH6/810/2	3
South Barwon	VD6/301 to VD6/301/8	9
Springvale	VE6/1032 to VE6/1032/2	3
Sunshine	VA6/805 to VA6/805/3	4
Swan Hill	VC6/541 to VC6/541/1	2
Warrnambool	VJ6/500 to VJ6/500/4	5
Williamstown	VA6/807	1
Wodonga (Rural City)	VH6/808 to VH6/808/4	5
<i>Towns</i>		
Bairnsdale	VK6/1002	1
Camperdown	VJ6/503	1
Kyabram	Vh6/800 to VH6/800/1	2
St Arnaud	VC6/539	1
<i>Boroughs</i>		
Eaglehawk	VC6/532	1
Kerang	VC6/534 to VC6/534/1	2
Queenscliffe	VD6/302 to VD6/302/3	4
Sebastopol	VB6/159 to VB6/159/6	7
Wonthaggi	VJ6/1015 to VK6/1015/1	2

	<i>Drawing Series Numbers Both Inclusive</i>	<i>Number of Sheets</i>
<i>Shires</i>		
Bacchus Marsh	VB6/175 to VB6/175/6	7
Ballarat	VB6/162 to VB6/162/11	12
Beechworth	VH6/812 to VB6/812/1	2
Bellarine	VD6/300 to VD6/300/13	14
Bulla	VA6/801 to VA6/801/4	5
Buln Buln	VK6/1004	1
Cobram	VH6/804 to VH6/804/1	2
Corio	VD6/303 to VD6/303/5	6
Cranbourne	VE6/1016 to VE6/1016/3	4
Diamond Valley	VE6/1019/1 to VE6/1019/2	2
Eltham	VE6/1021 to VE6/1021/1	2
Euroa	VH6/801	1
Flinders	VE6/1022 to VE6/1022/4	5
Gisborne	VC6/533	1
Hastings	VE6/1024 to VE6/1024/4	5
Korumburra	VK6/1007	1
Kyneton	VC6/535 to VC6/535/1	2
Maffra	VK6/1010	1
	VK6/1005	1
Marong	VC6/536 to VC6/536/1	2
Melton	VA6/804 to VA6/804/3	4
Morwell	VK6/1012 to VK6/1012/1	2
	VK6/1003	1
Myrtleford	VH6/817	1
Numurkah	VH6/803	1
	VH6/802	1
Pakenham	VE6/1029 to VE6/1029/1	2
Rochester	VC6/538 to VC6/538/1	2
Rodney	VH6/807 to VH6/807/1	2
	VH6/811	1
Seymour	VH6/816	1
	VH6/818 to VH6/818/1	2
	VH6/813	1
Strathfieldsaye	VC6/540 to VC6/540/1	2
Tambo	VK6/1008 to VK6/1008/1	2
Warragul	VK6/1014 to VK6/1014/1	2
Werribee	VA6/806 to VA6/806/5	6
Whittlesea	VE6/1003/1 to VE6/1033/3	3
Woorayl	VK6/1009	1
	VK6/1006	1
Yarrawonga	VH6/815	1
<i>Special Areas</i>		
Bandiana Army Camp Area	VH6/821	1
Falls Creek Alpine Reserve	VH6/820	1
Mt. Buller Alpine Reserve	VH6/819	1
Puckapunyal Army Camp Area	VH6/805	1

And the Honourable Robert Clive Fordham, Her Majesty's Minister for Industry, Technology and Resources, shall give the necessary directions herein accordingly.

L. G. HOUSTON
Clerk of the Executive Council
