

# VICTORIA GOVERNMENT GAZETTE

No. G 45 Wednesday 18 November 1987  
By Authority F D Atkinson Government Printer Melbourne

**GENERAL**

## Gazette Services

The *Victoria Government Gazette* (VGG) is published by VGPO for the State of Victoria and is produced in three editions.

VGG General is published each Wednesday and provides information regarding Acts of Parliament and their effective date of operation; Government notices; requests for tenders; as well as contracts and contracts accepted. Private notices are also published.

VGG Special is published any day when required for urgent or special Government notices. VGG Special is made available automatically to subscribers of VGG General.

VGG Periodical is published on Monday when required and includes specialised information eg. Medical, Dental, Pharmacist's Registers, etc.

## Government Advertising

### Publishing Details

The following Guidelines should be followed to ensure publication of Government material in the *Victoria Government Gazette*.

- Duplicate copies should be submitted for use by the Gazette Officer.
- Material submitted to the Executive Council for gazettal will normally be published in the following week's issue.
- Where urgent gazettal is required, contact:  
Gerd Gaspar  
Gazette Officer  
Department of the Premier and Cabinet  
2nd Floor 1 Treasury Place  
Melbourne 3000  
Telephone Inquiries (03) 651 5153
- Government advertising other than material for the consideration of the Executive Council should be forwarded to the Gazette Office no later than 9.30 am on Tuesday.
- Lengthy or complicated notices should be forwarded several days before publication.
- Proofs will be supplied only when requested or at the direction of the Gazette Officer.
- No additions or amendments to material for publication will be accepted by telephone.
- Double rates for advertising in the Special Gazette will apply.

## Private Advertising

### Publishing Details. Send copy to:

VGG Coordinator  
Gazette Advertising  
VGPO  
66-112 Macaulay Road  
North Melbourne  
(PO Box 203 North Melbourne 3051)  
Telephone inquiries (03) 320 0100  
Fax No. (03) 329 2696

### Advertising Rates and Payment

Single column × cm/part cm \$3.85  
Double column × cm/part cm \$7.70  
Full page \$161.70

All private advertising MUST be paid for in advance, prior to any gazettal. Cheques should be made payable to 'VGPO'.

### Advertisers should note:

- There are approximately 20 words to each column centimetre depth.
- Signatures (in particular) and proper names must also be in block letters.
- All material should be double spaced.
- Advertisements can be faxed, and a cover sheet should be used, marked to the attention of the Gazette Coordinator.
- Documents not clearly prepared and in the exact format for gazettal will be returned to the sender unpublished.
- Late copy received at VGPO after 3.30 pm Tuesday will be placed in the following issue of VGG, irrespective of any date/s mentioned in the copy (unless otherwise advised).

### Copy Deadline

11.00 am Tuesday (Normal Rates)  
3.30 pm Tuesday (Double Rates)

## Subscriptions

VGG is available by three subscription services:

General and Special—\$100 each year  
General, Special and Periodical—\$115 each year  
Periodical—\$60 each year

Subscriptions are payable in advance and accepted for a period of one year. All subscriptions are on a firm basis and refunds for cancellations will not be given.

All payments should be made payable to VGPO.

Subscription inquiries: (03) 320 0217  
VGPO Bookshop Inquiries: (03) 663 3760

**PROCLAMATIONS**

*Drainage of Land Act 1975*

**VARIATION OF AN AREA LIABLE TO  
FLOODING BARWON RIVER, GEELONG**

I, J. Davis McCaughey, Governor of Victoria, with the advice of the Executive Council and acting under section 35 of the *Drainage of Land Act 1975* hereby declare a variation to the area liable to flooding at Geelong as depicted on Plan No. 141641B (Sheet 3).

Given under my hand and the seal of  
Victoria on 10 November 1987

(L.S.) J. DAVIS McCAUGHEY  
By His Excellency's Command

ANDREW McCUTCHEON  
Minister for Water Resources

*State Concessions (Amendment) Act 1987*

**PROCLAMATION OF COMMENCEMENT**

I, J. Davis McCaughey, Governor of Victoria, acting with the advice of the Executive Council and under section 2 of the *State Concessions (Amendment) Act 1987*, fix 1 December 1987 as the day on which the Act will come into operation.

Given under my hand and the seal of  
Victoria on 10 November 1987.

(L.S.) J. DAVIS McCAUGHEY  
By His Excellency's Command

C. J. HOGG  
Minister for Community Services

*State Concessions Act 1986*

**PROCLAMATION OF COMMENCEMENT**

I, J. Davis McCaughey, Governor of Victoria, acting with the advice of the Executive Council and under section 2 of the *State Concessions Act 1986*, fix 1 December 1987 as the day on which items 1, 2, 4, 5, 6, 9, 10 and 12 of the schedule of the Act come into operation.

Given under my hand and the seal of  
Victoria on 10 November 1987.

(L.S.) J. DAVIS McCAUGHEY  
By His Excellency's Command

C. J. HOGG  
Minister for Community Services

*Fair Trading (Amendment) Act 1987*

**PROCLAMATION OF COMMENCEMENT**

I, J. Davis McCaughey, Governor of Victoria, acting on the advice of the Executive Council under section 2 of the *Fair Trading (Amendment) Act 1987* fix 1 December 1987 as the day on which the Act comes into operation.

Given under my hand and the seal of  
Victoria on 17 November 1987.

(L.S.) J. DAVIS McCAUGHEY  
By His Excellency's Command

P. C. SPYKER  
Minister for Consumer Affairs

*Soil Conservation and Land Utilization Act 1958*

*Land Conservation Act 1970*

**AGNES RIVER WATER SUPPLY CATCHMENT**

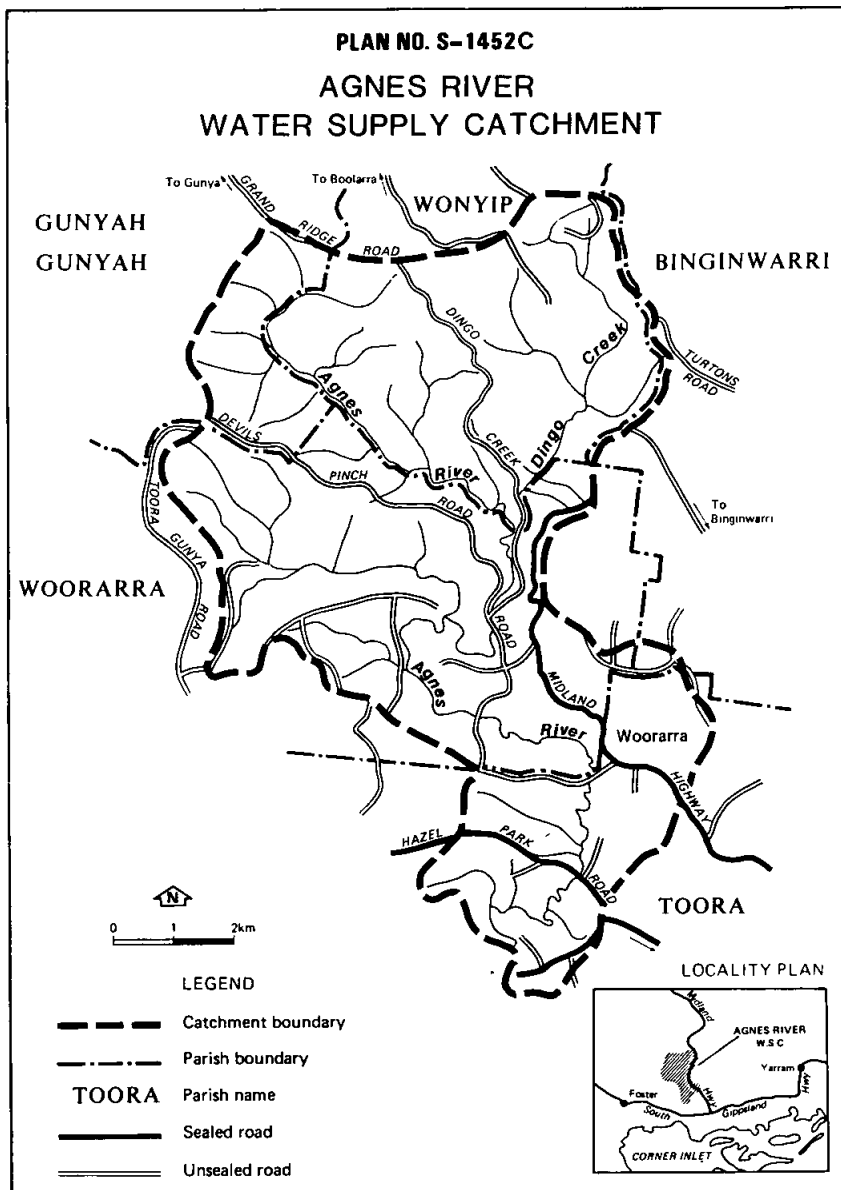
**PROCLAMATION**

I, J. Davis McCaughey, Governor of Victoria, acting with the advice of the Executive Council, having considered a recommendation of the Land Conservation Council under section 5 (1) (b) of the *Land Conservation Act 1970* (No. 8008) and acting under section 22 (1) of the *Soil Conservation and Land Utilization Act 1958* (No. 6372), define the water supply catchment area to be known as the Agnes River Water Supply Catchment area.

The area defined is the catchment to an offtake point at Agnes Falls controlled by the South Gippsland Water Board, situated on the Agnes River adjacent to Crown allotment 10A, section B in the Parish of Toora.

The use of land within this catchment is subject to specification by notice or by determination made by the Director-General, Department of Conservation, Forests and Lands, acting under section 22 (2) and section 23 (1) (a), (b) and (c) of the *Soil Conservation and Land Utilization Act 1958*, as amended:

The area described is indicated in Plan No. S-1452C, the original of which is lodged at the Kew office of the Department of Conservation, Forests and Lands at 378 Cotham Road.



Given under my hand and the seal of Victoria on 10 November 1987  
(L.S.)

J. DAVIS McCAUGHEY  
By His Excellency's Command  
J. H. KENNAN  
Minister for Planning and Environment

*Soil Conservation and Land Utilization Act 1958*  
*Land Conservation Act 1970*  
**DEEP CREEK (FOSTER) WATER SUPPLY CATCHMENT**

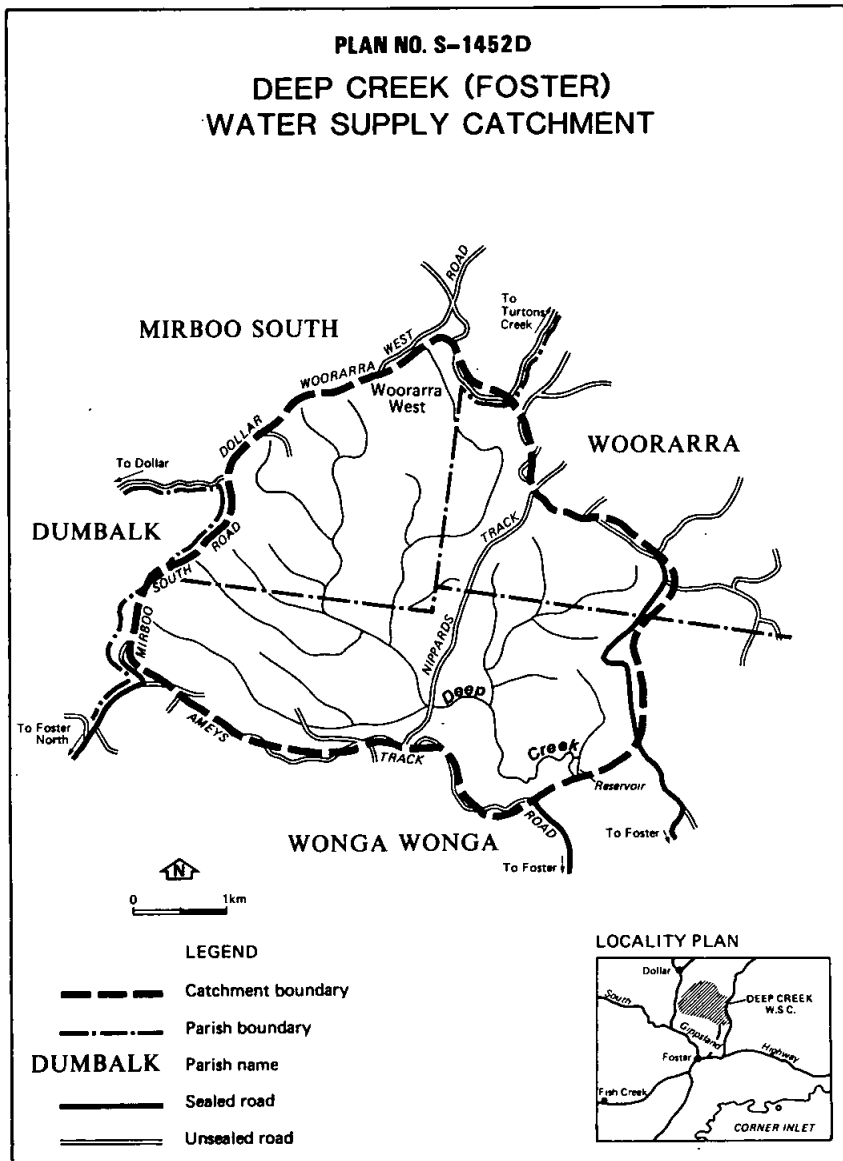
**PROCLAMATION**

I, J. Davis McCaughey, Governor of Victoria, acting with the advice of the Executive Council, having considered a recommendation of the Land Conservation Council under section 5 (1) (b) of the *Land Conservation Act 1970* (No. 8008) and acting under section 22 (1) of the *Soil Conservation and Land Utilization Act 1958* (No. 6372), define the water supply catchment area to be known as the Deep Creek (Foster) Water Supply Catchment area.

The area defined is the catchment to a storage reservoir controlled by the South Gippsland Water Board, situated on Deep Creek, the wall of which is within Crown allotment 15, section B, Parish of Wonga Wonga.

The use of land within this catchment is subject to specification by notice or by determination made by the Director-General, Department of Conservation, Forests and Lands, acting under section 22 (2) and section 23 (1) (a), (b) and (c) of the *Soil Conservation and Land Utilization Act 1958*, as amended.

The area described is indicated in Plan No. S-1452D, the original of which is lodged at the Kew office of the Department of Conservation, Forests and Lands at 378 Cotham Road.



Given under my hand and the seal of Victoria on 10 November 1987

(L.S.)

J. DAVIS McCAUGHEY  
By His Excellency's Command

J. H. KENNAN  
Minister for Planning and Environment

*Soil Conservation and Land Utilization Act 1958*

*Land Conservation Act 1970*

**BATTERY CREEK (FISH CREEK) WATER SUPPLY CATCHMENT**

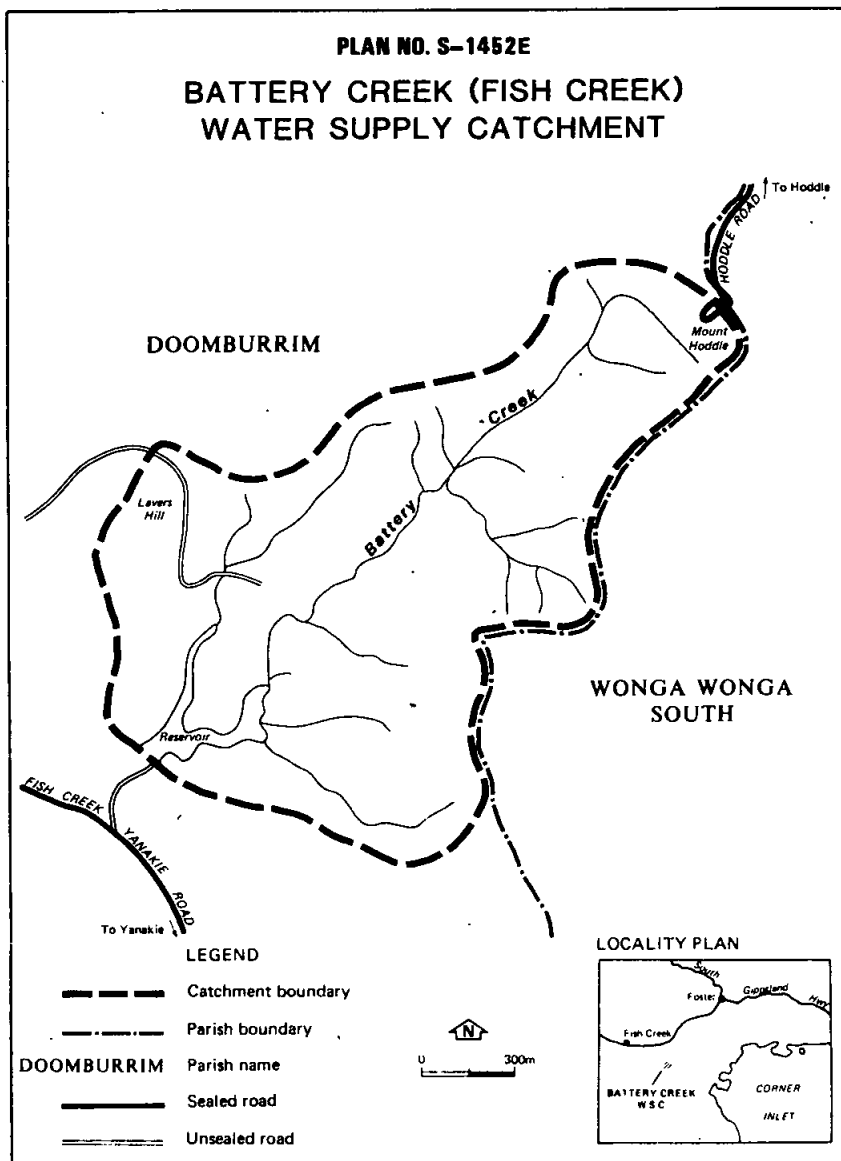
**PROCLAMATION**

I, J. Davis McCaughey, Governor of Victoria, acting with the advice of the Executive Council, having considered a recommendation of the Land Conservation Council under section 5 (1) (b) of the *Land Conservation Act 1970* (No. 8008) and acting under section 22 (1) of the *Soil Conservation and Land Utilization Act 1958* (No. 6372), define the water supply catchment area to be known as the Battery Creek (Fish Creek) Water Supply Catchment area.

The area defined is the catchment to a storage reservoir controlled by the South Gippsland Water Board, situated on Battery Creek, the wall of which is within Crown allotment 51, Parish of Doomburrim.

The use of land within this catchment is subject to specification by notice or by determination made by the Director-General, Department of Conservation, Forests and Lands, acting under section 22 (2) and section 23 (1) (a), (b) and (c) of the *Soil Conservation and Land Utilization Act 1958*, as amended.

The area described is indicated in Plan No. S-1452E, the original of which is lodged at the Kew office of the Department of Conservation, Forests and Lands at 378 Cotham Road.



Given under my hand and the seal of Victoria on 10 November 1987

(L.S.)

**J. DAVIS McCAUGHEY**

By His Excellency's Command

**J. H. KENNAN**

Minister for Planning and Environment

*Soil Conservation and Land Utilization Act 1958*  
*Land Conservation Act 1970*  
**RUBY CREEK (LEONGATHA) WATER SUPPLY CATCHMENT**

**PROCLAMATION**

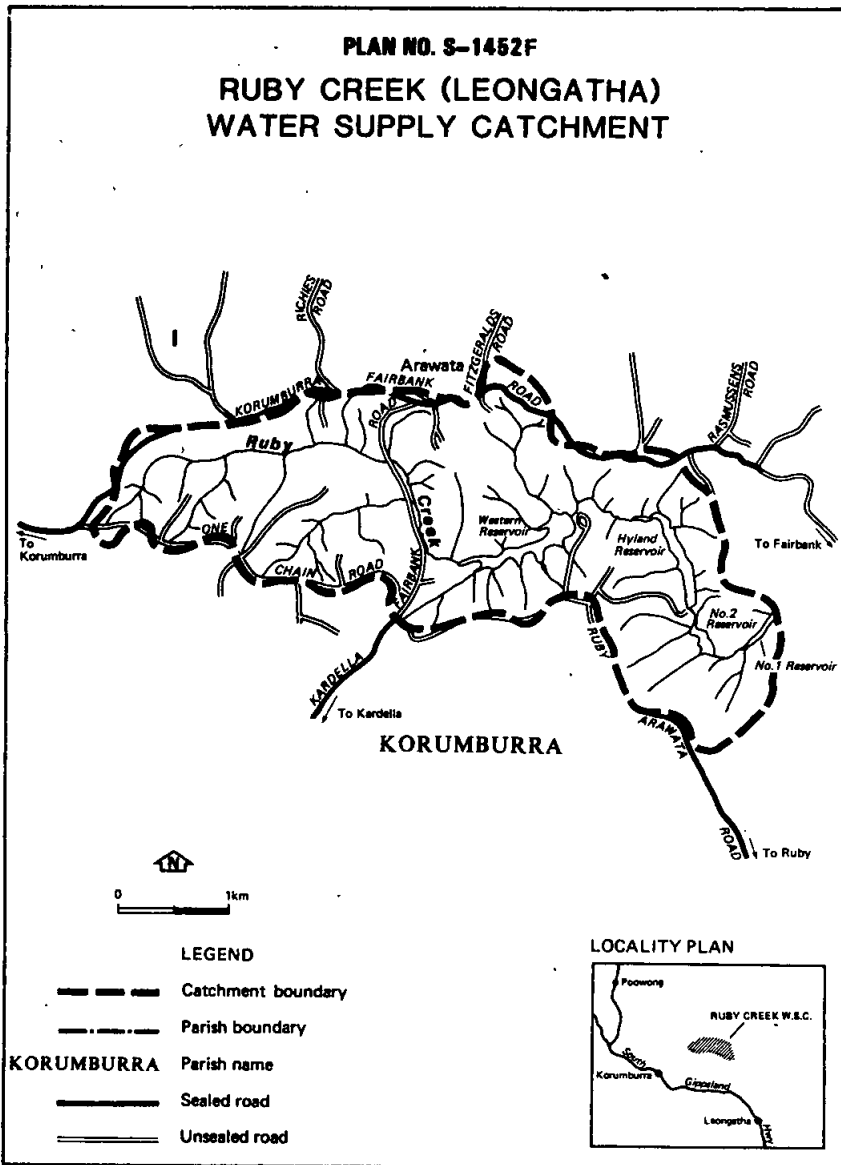
I, J. Davis McCaughey, Governor of Victoria, acting with the advice of the Executive Council, having considered a recommendation of the Land Conservation Council under section 5 (1) (b) of the *Land Conservation Act 1970* (No. 8008) and acting under section 22 (1) of the *Soil Conservation and Land Utilization Act 1958* (No. 6372), define the water supply catchment area to be known as the Ruby Creek (Leongatha) Water Supply Catchment area.

The area defined is the catchment to the No. 1 storage reservoir controlled by the Leongatha Water Board, situated on Ruby Creek, the wall of which is within Crown allotment 58, no section, Parish of Korumburra.

The use of land within this catchment is subject to specification by notice or by determination made by the Director-General, Department of Conservation, Forests and Lands, acting under section 22 (2) and section 23 (1) (a), (b) and (c) of the *Soil Conservation and Land Utilization Act 1958*, as amended.

The area described is indicated in Plan No. S-1452F, the original of which is lodged at the Kew office of the Department of Conservation, Forests and Lands at 378 Cotham Road.





Given under my hand and the seal of Victoria on 10 November 1987  
(L.S.)

**J. DAVIS McCAUGHEY**  
By His Excellency's Command  
**J. H. KENNAN**  
Minister for Planning and Environment

*Soil Conservation and Land Utilization Act 1958*  
*Land Conservation Act 1970*

**BELLVIEW AND NESS CREEKS (KORUMBURRA) WATER SUPPLY CATCHMENT**

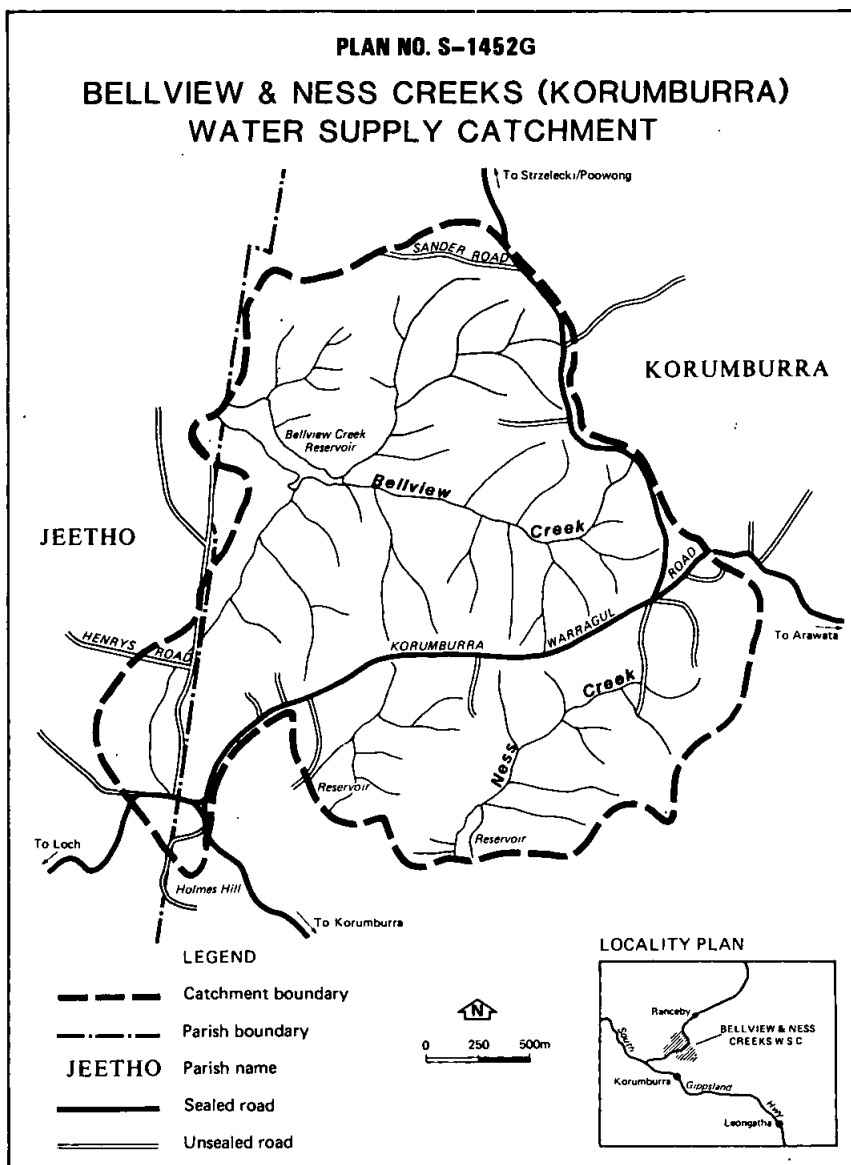
**PROCLAMATION**

I, J. Davis McCaughey, Governor of Victoria, acting with the advice of the Executive Council, having considered a recommendation of the Land Conservation Council under section 5 (1) (b) of the *Land Conservation Act 1970* (No. 8008) and acting under section 22 (1) of the *Soil Conservation and Land Utilization Act 1958* (No. 6372), define the water supply catchment area to be known as the Bellview and Ness Creeks (Korumburra) Water Supply Catchment area.

The area defined is a group of adjacent catchments with storage reservoirs controlled by the Korumburra Water Board, on Bellview Creek, the wall of which is within Crown allotment 17, no section, Parish of Korumburra, on Ness Creek, the wall of which is within Crown allotment 27, no section, Parish of Korumburra and on an unnamed tributary to Coalition Creek, the wall of which is within Crown allotment 25A, no section, Parish of Korumburra.

The use of land within this catchment is subject to specification by notice or by determination made by the Director-General, Department of Conservation, Forests and Lands, acting under section 22 (2) and section 23 (1) (a), (b) and (c) of the *Soil Conservation and Land Utilization Act 1958*, as amended.

The area described is indicated in Plan No. S-1452G, the original of which is lodged at the Kew office of the Department of Conservation, Forests and Lands at 378 Cotham Road.



Given under my hand and the seal of Victoria on 10 November 1987

(L.S.)

J. DAVIS McCAUGHEY

By His Excellency's Command

J. H. KENNAN

Minister for Planning and Environment

*Soil Conservation and Land Utilization Act 1958*

*Land Conservation Act 1970*

**LITTLE BASS RIVER (POOWONG-LOCH-NYORA) WATER SUPPLY CATCHMENT**

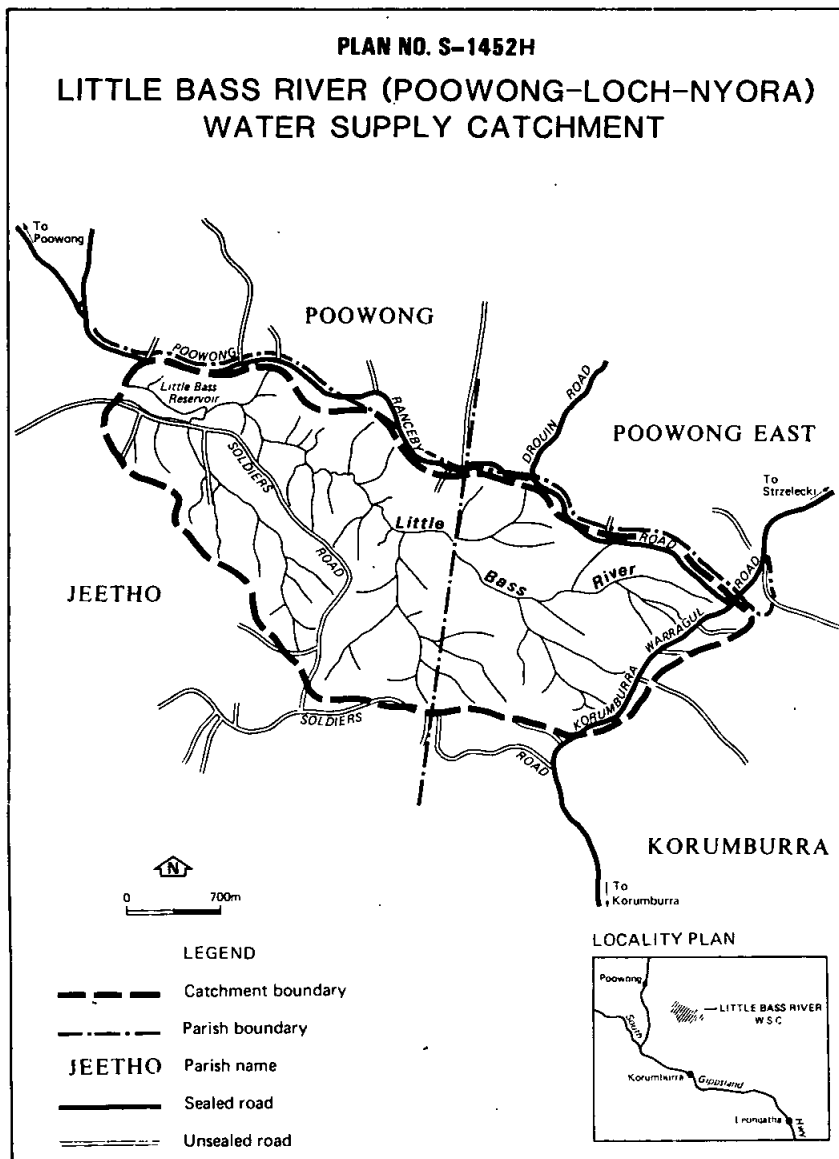
**PROCLAMATION**

I, J. Davis McCaughey, Governor of Victoria, acting with the advice of the Executive Council, having considered a recommendation of the Land Conservation Council under section 5 (1) (b) of the *Land Conservation Act 1970* (No. 8008) and acting under section 22 (1) of the *Soil Conservation and Land Utilization Act 1958* (No. 6372), define the water supply catchment area to be known as the Little Bass River (Poowong-Loch-Nyora) Water Supply Catchment area.

The area defined is the catchment to a storage reservoir controlled by the Korumburra Water Board, situated on the Little Bass River, the wall of which is within Crown allotment 26, no section, Parish of Jeetho.

The use of land within this catchment is subject to specification by notice or by determination made by the Director-General, Department of Conservation, Forests and Lands, acting under section 22 (2) and section 23 (1) (a), (b) and (c) of the *Soil Conservation and Land Utilization Act 1958*, as amended.

The area described is indicated in Plan No. S-1452H, the original of which is lodged at the Kew office of the Department of Conservation, Forests and Lands at 378 Cotham Road.



Given under my hand and the seal of Victoria on 10 November 1987

(L.S.)

J. DAVIS McCAUGHEY

By His Excellency's Command

J. H. KENNAN

Minister for Planning and Environment

*Litter Act 1987*  
(No. 54 of 1987)

**PROCLAMATION OF COMMENCEMENT**

Section 2 of the *Litter Act 1987* provides that the Act comes into operation on a day or days to be proclaimed.

I, J. Davis McCaughey, Governor of Victoria, acting with the advice of the Executive Council and under section 2 of the *Litter Act 1987*, fix 19 November 1987 as the day on which the Act comes into operation.

Given under my hand and the seal of Victoria on 10 November 1987

(L.S.) J. DAVIS McCAUGHEY  
By His Excellency's Command  
J. H. KENNAN  
Minister for Planning and Environment

**GOVERNMENT NOTICES**

**ASSOCIATIONS INCORPORATION ACT  
1981.**

Notice is hereby given that in accordance with sub-section 36 (2) of the *Associations Incorporation Act 1981*, the incorporation of Springvale Community Youth Support Scheme Inc., The Australian Triathlon Association Inc., Blue Ribbon Bloodstock Social Club Inc., Serbian Educational & Cultural Centre & Serbian Headquarters Inc., Committee in Solidarity with Central America & the Caribbean Inc., St. Albans Employment Initiatives Group Inc., The Yugoslav Australian Youth Cultural Inc., Kalinya Community School Inc., The Australian Computer Equipment Manufacturers Association Inc., Naiho—National Aboriginal and Islander Health Organisation Inc., Metcalfe Tennis Club Inc., Workers Health Action Group Inc., 102 Princess Street, Kew Kindergarten Inc., Collingwood Over-Seeing Committee Inc., Pacific College Inc., The Linton Cricket Club Inc., Melbourne City Soccer Club Inc., Independent Film Action Committee Inc., Ayios Therapon Welfare Association Inc., Besharrie Charitable Association Inc., Heathcote Badminton Association Inc., The Brazilian Club of Victoria Inc., Western Musicians Association Inc., Powelltown Residents Water Association Inc., Western Region Committee of Unemployment Inc., Regional Community News Inc., Women in Film and Television Inc., Port Phillip Historical Machinery Society Inc., Australian Veteran Cyclists Association Inc., Kerang New Years Eve Carnival Committee Inc., Breaking Thru Inc., Nunawading Social and Sporting Club Inc., and Australian Multi-Cultural Promotion Society Inc., was cancelled on 9 November 1987.

RON TREVETHAN  
Registrar of Incorporated Associations.

*Co-operation Act 1981*  
Co-operative Societies (General) Regulations  
1982

Regulation 77 (2)  
**THE BAIRNSDALE & DISTRICT CREDIT  
CO-OPERATIVE LIMITED**

Dissolution of Society

I hereby notify that I have this day registered the dissolution of the abovenamed society and cancelled its registration under the above named Act.

Dated at Melbourne, 23 October 1987.

A. M. SARSFIELD  
Deputy Registrar of Co-Operative Societies

*Private Agents Act 1966*NOTICE OF RECEIPT OF APPLICATIONS FOR LICENCES UNDER THE PROVISIONS OF  
THE PRIVATE AGENTS ACT 1966

The Clerk(s) of the Magistrates' Court(s) as listed hereunder hereby give notice that applications, as under, have been lodged for hearing by the said Court(s) on the date(s) specified.

Any person desiring to object to any of such applications must—

- (a) lodge with the respective Clerk of the Magistrates' Court a notice in the prescribed form of his objection and of the grounds thereof;
- (b) cause a copy of such notice to be served personally or by post upon the applicant at least three days before the hearing of the application; and
- (c) send or deliver—
  - (i) where the objection is not made by the officer in charge of the police district in which the Court is situated—a copy of the notice to such officer; and
  - (ii) where the objection is not made by the Registrar or Deputy Registrar—a copy to the Registrar.

<i>Full Name of Applicant*</i>	<i>Place of Abode of Applicant or Nominee</i>	<i>Name of Firm or Corporation</i>	<i>Address for Registration</i>	<i>Type of Licence</i>	<i>Date of Hearing</i>
<b>MAGISTRATES' COURT, SALE</b>					
Randall, Keith Clive	17 Matherson St, Sale		17 Matherson St, Sale	Watchman	19.11.87
Dated at Sale, 29 October 1987 G. O'CONNOR, Clerk of the Magistrates' Court					
<b>MAGISTRATES' COURT, HEIDELBERG</b>					
Radtke, Roger	14 Shakespeare Gve, Heidelberg Heights		14 Shakespeare Gve, Heidelberg Heights	Process Server (Ind.)	11.1.88
Dated at Heidelberg, 29 October 1987 R. W. COOK, Clerk of the Magistrates' Court					
<b>MAGISTRATES' COURT, HEIDELBERG</b>					
O'Halloran, John Charles	10 Lawrence Crt, Bundoora		186 Exhibition St, Melbourne	Watchman	11.1.88
Dated at Heidelberg, 30 October 1987 R. W. COOK, Clerk of the Magistrates' Court					
<b>MAGISTRATES' COURT, HEIDELBERG</b>					
Edwards, Ian Gregory	19 Alfreda Ave, Bulleen		19 Alfreda Ave, Bulleen	Process Server	11.12.87
" "	"		"	Inquiry Agent	"
Dated at Heidelberg, 6 November 1987 R. W. COOK, Clerk of the Magistrates' Court					

\*Or in the case of a firm or corporation, of the Nominee

## PRIVATE AGENTS—continued

Full Name of Applicant*	Place of Abode of Applicant or Nominee	Name of Firm or Corporation	Address for Registration	Type of Licence	Date of Hearing
<b>MAGISTRATES' COURT, HEIDELBERG</b>					
Andrews, Peter George	375 Childs Rd, Mill Park		375 Childs Rd, Mill Park	Guard Agent	18.12.87
Dated at Heidelberg, 10 November 1987 R. W. COOK, Clerk of the Magistrates' Court					
<b>MAGISTRATES' COURT, OAKLEIGH</b>					
O'Keefe, Philip Thomas	27 Belmont Rd, Glen Waverley		27 Belmont Rd, Glen Waverley	Inquiry Agent	19.11.87
Beck, Davin Christopher	208 Bloomfield Rd, Keysborough	Kent Security Services	96 Murrumbeena Rd, Murrumbeena	Watchman	26.11.87
Dated at Oakleigh, 26 October 1987 B. LAWRENCE, Clerk of the Magistrates' Court					
<b>MAGISTRATES' COURT, OAKLEIGH</b>					
Pearson, Paul Francis	15 Leonard St, Moorabbin		678 Warrigal Rd, Sth Oakleigh	Process Server Guard Agent Inquiry Agent	25.11.87
Dated at Oakleigh, 4 November 1987 B. LAWRENCE, Clerk of the Magistrates' Court					
<b>MAGISTRATES' COURT, LILYDALE</b>					
King, Valerie Ann	30 Woodhurst Gve, Kalorama	Valking Investigations	20 Woodhurst Gve, Kalorama	Inquiry Agent	11.12.87
Dated at Lilydale, 30 October 1987 S. PARSONS, Clerk of the Magistrates' Court					
<b>MAGISTRATES' COURT, FRANKSTON</b>					
Shaw, Bruce	32 Chevron St, Seaford	Protection Management P/L	32 Chevron St, Seaford	Guard Agent (Corp)	20.11.87
"	"	Protection Management (International) P/L	"	"	"
Dated at Frankston, 23 October 1987 K. YOUNG, Clerk of the Magistrates' Court					
<b>MAGISTRATES' COURT, WILLIAMSTOWN</b>					
Magdic, Ivan	23 Cromwell Rd, St. Albans		28 Sussex St, Seaholm	Watchman	3.12.87
Dated at Williamstown, 5 November 1987 P. WENDEN, Clerk of the Magistrates' Court					

\*Or in the case of a firm or corporation, of the Nominee



## PRIVATE AGENTS—continued

Full Name of Applicant*	Place of Abode of Applicant or Nominee	Name of Firm or Corporation	Address for Registration	Type of Licence	Date of Hearing
<b>MAGISTRATES' COURT, WERRIBEE</b>					
Burton, James	11 Marlborough Cres, Hoppers Crossing		11 Marlborough Cres, Hoppers Crossing	Guard Agent	17.12.87
Dated at Werribee, 2 November 1987 Clerk of the Magistrates' Court					
<b>MAGISTRATES' COURT, PORT MELBOURNE</b>					
Ling, Jonathan Peter	40 Coo loongatta Rd, Camberwell	Armaguard	Cnr. Graham and Turner Sts, Port Melbourne	Watchman	3.12.87
McIntyre, Darren Glen	32 John St, Williamstown	"	"	"	"
Dated at Port Melbourne, 5 November 1987 Clerk of the Magistrates' Court					
<b>MAGISTRATES' COURT, BOX HILL</b>					
Mikulic, Slavko	5/261 Heidelberg Rd, Northcote		1 Mt. Pleasant Rd, Nunawading	Watchman	11.1.88
Dated at Box Hill, 5 November 1987 Clerk of the Magistrates' Court					
<b>MAGISTRATES' COURT, RINGWOOD</b>					
Thomas, William Henry	66 Thompson Rd, Upwey		634 Graham St, Port Melbourne	Watchman	12.1.88
Dated at Ringwood, 9 November 1987 D. D. REES, Clerk of the Magistrates' Court					
<b>MAGISTRATES' COURT, FERNTREE GULLY</b>					
Harding, Russell Robert	5 Kempton Crt, Epping	The Security Consultants & Associates Aust. Pty Ltd	17 Chandler Rd, Boronia	Watchman	26.11.87
Dated at Ferntree Gully, 30 October 1987 A. J. CALDWELL, Clerk of the Magistrates' Court					
<b>MAGISTRATES' COURT, WILLIAMSTOWN</b>					
Gough, Kevin Patrick	426 Blackshaws Rd, North Altona		426 Blackshaws Rd, North Altona	Inquiry Agent	30.11.87
" "	"		"	Process Server	30.11.87
Dated at Williamstown, 23 October 1987 R. M. BRUGGEMANN, Clerk of the Magistrates' Court					

\*Or in the case of a firm or corporation, of the Nominee

## PRIVATE AGENTS—continued

Full Name of Applicant*	Place of Abode of Applicant or Nominee	Name of Firm or Corporation	Address for Registration	Type of Licence	Date of Hearing
<b>MAGISTRATES' COURT, SPRINGVALE</b>					
Roach, Rodney Leonard	24 Alto Ave, Croydon		41 Fairview St, Springvale	Watchman	26.11.87
Dated at Springvale, 30 October 1987 M. BOURKE, Clerk of the Magistrates' Court					
<b>MAGISTRATES' COURT, BALLARAT</b>					
Mackie, Eric George	1006 Havelock St, Ballarat		1006 Havelock St, Ballarat	Inquiry Agent	23.12.87
Bellette, Tasman Bruce	15 Leggatt St, Daylesford	Wormald Security	87 Racecourse Rd, Melbourne	Watchman	13.11.87
Dated at Ballarat, 23 October 1987 D. CROFT, Clerk of the Magistrates' Court					
<b>MAGISTRATES' COURT, MORWELL</b>					
Nardone, Robert	55 Morgan Dve, Traralgon		Lot 2, Jeeralang North Rd, Hazelwood Nth.	Watchman	18.11.87
Dated at Morwell, 21 October 1987 K. G. McMAHON, Clerk of the Magistrates' Court					
<b>MAGISTRATES' COURT, BROADMEADOWS</b>					
Price, Mathew Vincent	3/86 Stafford St, Abbotsford		390 St. Kilda Rd, Melbourne	Watchman	7.1.88
Stephens, Geoffrey Alan	17 Betula St, Doveton		"	"	11.1.88
Dated at Broadmeadows, 10 November 1987 J. ISAACS, Clerk of the Magistrates' Court					

\*Or in the case of a firm or corporation, of the Nominee

*Co-operation Act 1981*

**NOTICE OF DISSOLUTION OF SOCIETIES**

AYR School Co-operative Limited  
Eltham S.S. 209 Co-operative Limited

Notice is hereby given that I have this day registered the dissolution of the abovenamed societies and cancelled their registration under the abovenamed Act.

Dated at Melbourne 6 November 1987

L. G. HOPKINS  
Acting Deputy Registrar  
of Co-operative Societies

*Police Regulation Act 1958—Section 122*

**SALE OF UNCLAIMED PROPERTY**

An owner is required for an unregistered YX model Yamaha 80cc solo motor cycle, engine No. 22W000182, with a white leather tank cover, white plastic mudguards, chrome wheels, red hand grips and a numeral "1" on a headlamp positioned plate. This motor cycle came into the possession of Police on 29 December 1986.

Should this vehicle not be claimed it will be sold by public auction at 11.30 a.m. on Wednesday, 16 December 1987 at the St. Albans Police Station, 364 Main Road West, St. Albans.

S. I. MILLER  
Chief Commissioner

**MELBOURNE AND METROPOLITAN  
BOARD OF WORKS**

Notice to the owners of tenements in the undermentioned streets and the private streets, lanes, courts and alleys opening thereto. The main pipe in the said streets being laid down, the owners of all tenements situated as under are hereby required on or before 21 December 1987 to cause a proper pipe and stop cocks to be laid so as to supply water within such tenements from the main pipe.

**Altona**

Powlett Street, from Balaclava Avenue, northwards 252 metres.

Harrison Court, the total street from Balaclava Avenue, northwards.

Weaver Court, the total street from Balaclava Avenue, northwards.

Mildenhall Court, the total street from Balaclava Avenue, northwards.

Pearce Court, the total street from Balaclava Avenue, northwards.

Susman Court, the total street from Balaclava Avenue, southwards.

Huggins Court, the total street from Trafalgar Avenue, northwards.

Sutherland Court, the total street from Balaclava Avenue, southwards.

Little Court, the total street from Trafalgar Avenue, northwards.

Farrant Court, the total street from Balaclava Avenue, southwards.

Devenport Court, the total street from Trafalgar Avenue, northwards.

Victoria Street, from Queen Street southwards 508 metres.

Trafalgar Avenue, from Victoria Street westwards 307 metres.

Balaclava Avenue, from Victoria Street westwards 505 metres.

Cleeland Road, from 21 metres west of Smith Street further westwards 126 metres.

Buchanan Road, from Smith Street westwards 149 metres.

Hosie Street, from 83 metres southeast of Gaskell Court further southeastwards and southwestwards 186 metres.

Thompson Court, the total street from Hosie Street southwestwards.

**Berwick**

Showjump Crescent, from Gymkhana Court southwestwards 200 metres.

Gymkhana Court, the total street from Showjump Crescent northwestwards and southeastwards.

Skipton Place, the total street from Gleneagles Drive northwards.

Harley Court, the total street from Balmain Drive southwards.

Gaylard Court, the total street from Balmain Drive southwards and southwestwards to Harley Court.

Hasken Court, the total street from Balmain Drive southwards, eastwards and westwards.

Balmain Drive, from 26 metres east of William Road northeastwards 354 metres.

Abbott Road, from 218 metres west of Hallam Road further westwards 176 metres.

Colonial Court, the total street from Halcyon Way northwestwards.

Halcyon Way, from 346 metres south of Shrives Road southeastwards 170 metres.

Girvan Circuit, from 20 metres north of Spean Court further northwards and eastwards 302 metres.

Kinloch Gardens, from Girvan Circuit eastwards and southwards 156 metres.

Tarbet Court, the total street from Girvan Circuit northwestwards.

Glencaple Court, the total street from Girvan Circuit northwestwards.

**Bulla**

Hull Court, the total street from Lochton Court northeastwards.

Lochton Court, the total street from Ambleside Road northwestwards.

Hartley Crescent, from Ambleside Road southeastwards 174 metres.

Ambleside Road, from Hartley Crescent southwestwards, westwards and northwestwards 465 metres.

Ambleside Road, from Hartley Crescent northeastwards 30 metres.

Motherwell Avenue, from Ambleside Road southwards 80 metres.

Wickham Court, the total street from Ambleside Road northwards.

Hesket Court, the total street from Ambleside Road westwards and northwards.

Clanranald Way, from Motherwell Avenue eastwards 81 metres.

Berwick Place, the total street from Motherwell Avenue southeastwards.

Largs Court, the total street from Motherwell Avenue southeastwards.

Tenby Court, the total street from Sparkford Road northwards.

Hayle Court, the total street from Sparkford Road southwards.

Sparkford Road, from 70 metres east of Banbury Crescent further eastwards 128 metres.

Cimberwood Drive, from 18 metres north of Medway Road further northwards 225 metres.

Metropolitan Avenue, from Cimberwood Drive eastwards 40 metres.

#### Croydon

Janson Court, the total street from Yarra Road southeastwards.

Kempston Court, from Power Street northwestwards 122 metres.

Kempston Court, from Power Street southeastwards 22 metres.

Power Street, from Kempston Court southwestwards 48 metres.

#### Dandenong

Rhur Street, from Stephen Road westwards 158 metres.

Stephen Road, from 186 metres west of Frankston-Dandenong Road further westwards and northwards 225 metres.

#### Doncaster and Templestowe

Minter Court, the total street from Knees Road westwards.

#### Knox

Trefoil Street, from 34 metres south of Windermere Drive further southwards, eastwards and northwards 509 metres.

Woodlea Court, the total street from Trefoil Street northwards.

Banfield Court, the total street from Trefoil Street southeastwards.

Watkins Court, the total street from Trefoil Street southeastwards.

Ormonde Road, from Drake Street westwards 206 metres.

Townview Avenue, from 38 metres west of Wallace Road further westwards 203 metres.

Rochelle Court, the total street from Townview Avenue southwards.

Myalla Court, the total street from Townview Avenue southwards.

Seebeck Road, from George Knox Drive northwards 330 metres.

Timbertop Drive, from Seebeck Road northwards 66 metres.

Wyandra Way, from 36 metres northeast of Babinda Court further northeastwards 147 metres.

Balladonia Road, from Wyandra Way southwards 122 metres.

Lambourne Avenue, from 52 metres east of Lovell Close further eastwards 88 metres.

Jando Court, the total street from Lambourne Avenue northwards.

Wentworth Avenue, from Dandelion Drive northwestwards 365 metres.

Airedale Way, from Wentworth Avenue southwards 42 metres.

Primula Court, the total street from Wentworth Avenue northwards and westwards.

Dandelion Drive, from 40 metres south of Kemp Court southwestwards 219 metres.

Robbie Close, from Dandelion Drive eastwards 34 metres.

Clerehan Court, from 38 metres north of Somes Street further northwards 132 metres.

Maybury Court, from Dandelion Drive southeastwards 38 metres.

#### Lillydale

Old Gippsland Road, from English Street eastwards 168 metres.

Walker Road, from Old Gippsland Road southwards 55 metres.

Old Gippsland Road, from English Street westward 146 metres.

#### Mordialloc

Sibthorpe Street, from Lower Dandenong Road southwards 96 metres.

#### Sherbrooke

Dunn Avenue, from School Road northwestwards 174 metres.

Johnston Parade, from School Road northwestwards 245 metres.

Oberon Avenue, from Johnston Parade southeastwards 105 metres.

School Road, from One Tree Hill Road southwestwards and southeastwards 375 metres.

Wondooro Avenue, the total street from School Road southwestwards and southeastwards.

School Road from 156 metres northwest of School Lane further northwestwards 349 metres.

#### Upper Yarra

Comongin Street, from Brisbane Hill Road westwards 125 metres.

#### Waverley

Anzed Court, the total street from Miles Street northwards.

Hartnett Close, the total street from Miles Street southwards.

Miles Street, from 118 metres west of Peters Avenue further westwards 169 metres.

Werribee

Valewood Drive, from McGrath Road westwards and northwards 122 metres.

Westbourne Drive, from East Gateway southwards 85 metres.

Whitehaven Street, from Westbourne Drive westwards 15 metres.

Queensbury Way, from Rowes Road southwestwards 268 metres.

Strathford Court, from 32 metres northwest of Enfield Avenue further northwestwards 43 metres.

Currawong Court, the total street from Songlark Crescent westwards.

Whimbrel Court, the total street from Songlark Crescent westwards.

Songlark Crescent, from 32 metres southwest of Nighjar Court further southwestwards 166 metres.

Songlark Crescent, from 28 metres southwest of Corella Place further southwestwards and southwards 88 metres.

Loretta Court, the total street from Shane Avenue northwards.

Shane Avenue, from 30 metres southeast of Yalanta Court further southeastwards 83 metres.

Whittlesea

Tuscan Court, from 30 metres east of Kenneth Street further eastwards 325 metres.

Dated 10 November 1987

H. G. FORD

Director of Administration and Services

*Road Safety Act 1986*

MOTOR CAR TRIALS OF SPEED WITHIN THE SHIRE OF MALDON

Under section 68 (3) of the *Road Safety Act 1986*, I declare that sub-sections (1) and (2) of section 68 of the Act and any regulations made under Part VI of the *Transport Act 1983* shall not apply with respect to the event known as "Historic Motorcycle Hill Climb" to be conducted by the Historic Motorcycle Racing Association of Victoria on Mt. Tarrengower Road within the Shire of Maldon on 6 December 1987 between hours of 10.00 a.m. and 5.00 p.m.

Dated 9 November 1987

T. W. ROPER

Minister for Transport

*Road Safety Act 1986*

SPEED TRIALS ORGANISED OR CONDUCTED BY THE CONFEDERATION OF AUSTRALIAN MOTOR SPORT

Under section 68 (4) of the *Road Safety Act 1986*, I declare that sub-sections (1) and (2) of

section 68 of the Act and any regulations made under Part VI of the *Transport Act 1983* shall not apply with respect to any function or event that is organised and conducted by the Confederation of Australian Motor Sport or that is organised and conducted by any of the motoring organisations set out in the Schedule attached to this Order.

Schedule

Motoring Organisations

Albury/Wodonga & District Car Club.  
Alfa Romeo Owners Club.  
Appendix J Register.  
Aston Martin Register.  
Austin Healey Owners Club.  
Austin Healey Sprite Drivers Club.  
Austin 7 Club of Victoria.  
Australian Ferrari Register.  
Australian Motorsport Club Inc.  
Australian Sports Sedan Association.  
Benalla Auto Club.  
Bolwell Car Club.  
Buggy Association of Victoria.  
Camperdown Motor Sports Club.  
Capri Car Club.  
Car Club R M I T.  
Castlemaine Car Club of Victoria Inc.  
Celica Car Club of Victoria Inc.  
Central Victorian Car Club.  
Christian Autosports Club of Aust.  
Clayton Auto Club.  
Clubman Racing Association.  
CRB Car Club.  
Datsun Sports Owners Club.  
Deniliquin Sporting Car Club.  
500 Car Club.  
Fiat Car Club of Victoria.  
Ford Four Car Club.  
Ford Performance Car Club.  
Formula Vee Association of Vic.  
Geelong Motor Sports Club.  
Geelong Off Road Buggy Association.  
Gippsland Car Club.  
Hamilton & District Car Club.  
HDT Owners Club.  
HMAS Cerberus Car Club.  
Holden Motor Sports Club of Victoria.  
Honda Car Club of Victoria.  
Huntingdale Auto Club.  
Jaguar Car Club.

Jensen Healey Owners Club.  
Kyneton Car Club.  
Light Car Club of Australia.  
Light Car Club of Aust Ballarat Branch.  
Light Car Club of Aust Bendigo Branch.  
Maffra & District Car Club.  
Marque Sports Car Association.  
Maserati Club of Australian Inc.  
Mazda Car Club of Australia.  
Melbourne University Car Club.  
Melton Motor Sports Club.  
M G Car Club of Victoria.  
Mini Car Club of Victoria.  
MMAL Car Club.  
Monash Sporting Car Club.  
Morgan Owners Club.  
Morris 850 Club of Victoria.  
Nissan Car Club of Australia.  
North Eastern Car Club.  
Ouyen & District Off Road Car Club.  
Pakenham Auto Club.  
Peugeot Car Club of Victoria.  
Phillip Island Auto Racing Club.  
Porsche Club of Victoria.  
Portland Dune Buggy Club.  
Renault Car Club of Victoria.  
Saab Club of Aust Vic Division.  
Sea Lake Off Road Club.  
Shepparton & District Car Club.  
60's American Muscle Car Club.  
South Eastern Automobile Club of SA.  
Sports Car Owners Club.  
Sunraysia Motor Sports Club.  
Swan Hill & District Car Club.  
Swan Hill Motor Racing Club.  
Swinburne Car Club.  
Trike & Odyssey Racing Club Inc.  
Triumph Sports Owners Association.  
Tocoan Car Club Incorporated.  
Toyota Owners Club of Victoria.  
Victorian Amateur Drivers Club.  
Victorian Fire & Rescue Squad Car Club.  
Vic Flagmarshalling Team Association.  
Victorian Historic Racing Register.  
Victorian Police Motor Sports Club.  
Victorian Road Registered Racing Association  
(Vic.)  
Victorian Superkart Club Incorporated.  
Vintage Sports Car Club of Victoria.

Volkswagen Club of Victoria.  
Volvo Car Club of Victoria.  
Western Districts Car Club.  
Wimmera Off Road Vehicle Club.  
Dated 9 November 1987

T. W. ROPER  
Minister for Transport

*Education Act 1958*  
NOTICE OF THE MAKING OF AN ORDER  
UNDER SECTION 13 (1) OF THE ACT

Pursuant to section 13 of the *Education Act 1958* I hereby give notice that an Order of the Governor in Council was made on 1 November 1987 under sub-section (1) of the said Act constituting a council for the Glen Katherine Primary School.

IAN CATHIE Minister for Education

*Town and Country Planning Act 1961*  
MELBOURNE METROPOLITAN  
PLANNING SCHEME

Notice that a Planning Scheme has been  
Prepared and is Available for Inspection

Amendment Scheme No. 516

Notice is hereby given that the Minister for Planning and Environment in pursuance of his powers under the *Town and Country Planning Act 1961*, has prepared a Planning Scheme which proposes to amend the Planning Scheme Ordinance and maps in order to reserve land for Public Purposes (M.M.B.W.) in Holden Road, Shire of Melton, for a liquid waste treatment facility.

A copy of the Amending Scheme will be deposited at the offices of the Ministry for Planning and Environment, The Olderfleet Buildings, 477 Collins Street, Melbourne, the municipal offices of the Shire of Melton, High Street, Melton and the Melbourne and Metropolitan Board of Works, Ground Floor, 625 Little Collins Street, Melbourne, from 18 November 1987 to 18 March 1988, and will be open for inspection during office hours by any person free of charge.

Any persons affected by the Amending Scheme are required to set forth in writing any submissions they may wish to make with respect to the Amending Scheme, addressed to the Secretary for Planning and Environment, Box 2240T, Melbourne, 3001, by 18 March 1988 and to state whether they wish to be heard in respect of their submissions.

Dated 17 November 1987

DAVID YENCKEN  
Secretary for Planning and Environment

*Town and Country Planning Act 1961*  
**SHIRE OF BASS PLANNING SCHEME**  
Amendment No. 41

Notice of Amendment

In pursuance of the powers conferred by the *Town and Country Planning Act 1961*, the Governor in Council on 10 November 1987 amended the abovementioned scheme in respect of the municipal district of the Shire of Bass and for which the Council of the Shire of Bass is the responsible authority.

The amendment comes into operation on the date this Notice is published in the *Government Gazette*.

The amendment allows for the erection of a house on Lots 4A and 4B, LP 5488, Soldiers Road, Bass.

A copy of the documents may be inspected free of charge, during office hours, at the office of the Ministry for Planning and Environment, The Olderfleet Buildings, 477 Collins Street, Melbourne and at the office of the responsible authority, Shire Offices, Archies Creek.

DAVID YENCKEN  
Secretary for Planning and Environment

*Town and Country Planning Act 1961*  
**SHIRE OF BRIGHT PLANNING SCHEME**  
1983

Amendment No. 6  
Notice of Approval

In pursuance of the powers conferred by the *Town and Country Planning Act 1961*, the Governor in Council on 10 November 1987 approved the abovementioned scheme in respect of the municipal district of the Shire of Bright and for which the Council of the Shire of Bright is the responsible authority.

The scheme comes into operation on the date this Notice is published in the *Government Gazette*.

The scheme includes the rezoning of 1.75 ha of vacant land now forming part of the Bright Golf Course from Low Density Residential to Residential Zone (Normal Density).

A copy of the documents may be inspected free of charge, during office hours, at the office of the Ministry for Planning and Environment, The Olderfleet Buildings, 477 Collins Street, Melbourne and at the office of the responsible authority, the Shire of Bright, Churchill Avenue, Bright.

DAVID YENCKEN  
Secretary for Planning and Environment

*Town and Country Planning Act 1961*  
**SHIRE OF CRANBOURNE**  
**(WESTERNPORT) PLANNING SCHEME**  
Amendment No. 44

Notice of Approval

In pursuance of the powers conferred by the *Town and Country Planning Act 1961*, the Governor in Council on 10 November 1987 approved the abovementioned scheme in respect of the municipal district of the Council of the Shire of Cranbourne and for which the Shire of Cranbourne is the responsible authority.

The scheme comes into operation on the date this Notice is published in the *Government Gazette*.

The scheme includes Crown Allotment 87A, Parish of Sherwood, situated on the south-east corner of North and Coolebah Roads, Devon Meadows, within a General Farming A Zone.

A copy of the documents may be inspected free of charge, during office hours, at the office of the Ministry for Planning and Environment, The Olderfleet Buildings, 477 Collins Street, Melbourne and at the office of the responsible authority, the Shire of Cranbourne Council, Shire Offices, Sladen Street, Cranbourne.

DAVID YENCKEN  
Secretary for Planning and Environment

*Town and Country Planning Act 1961*  
**SHIRE OF NEWHAM AND WOODEND**  
**PLANNING SCHEME**

Amendment No. 25A  
Notice of Approval

In pursuance of the powers conferred by the *Town and Country Planning Act 1961*, the Governor in Council on 10 November 1987 approved the abovementioned scheme in respect of the municipal district of the Shire of Newham and Woodend and for which the Shire of Newham and Woodend is the responsible authority.

The scheme comes into operation on the date this Notice is published in the *Government Gazette*.

The scheme includes the rezoning of three parcels of land in Woodend from Public Open Space Reservation to Forest Residential and Public Purposes Reservation E6—Woodend Water Board.

A copy of the documents may be inspected free of charge, during office hours, at the office of the Ministry for Planning and Environment, The Olderfleet Buildings, 477 Collins Street,

Melbourne and at the office of the responsible authority, Shire of Newham and Woodend, High Street, Woodend.

DAVID YENCKEN  
Secretary for Planning and Environment

*Town and Country Planning Act 1961*  
SHIRE OF WARRAGUL PLANNING  
SCHEME

Amendment No. 58  
Notice of Approval

In pursuance of the powers conferred by the *Town and Country Planning Act 1961*, the Governor in Council on 10 November 1987 approved the abovementioned scheme in respect of the municipal district of the Shire of Warragul and for which the Shire of Warragul is the responsible authority.

The scheme comes into operation on the date this Notice is published in the *Government Gazette*.

The scheme includes rezoning approximately 1.7 ha of land, near corner of Sutton and Bowen Streets, Warragul, from Proposed Public Open Space to Residential A to allow a 25 lot residential subdivision.

A copy of the documents may be inspected free of charge, during office hours, at the office of the Ministry for Planning and Environment, The Olderfleet Buildings, 477 Collins Street, Melbourne and at the office of the responsible authority, Shire of Warragul, Municipal Offices, Civic Place, Warragul.

DAVID YENCKEN  
Secretary for Planning and Environment

*Town and Country Planning Act 1961*  
SHIRE OF MORWELL PLANNING  
SCHEME

Amendment No. 41  
Notice of Approval

In pursuance of the powers conferred by the *Town and Country Planning Act 1961*, the Governor in Council on 10 November 1987 approved the abovementioned scheme in respect of the municipal districts of the Shire of Morwell and for which the Shire of Morwell is the responsible authority.

The scheme comes into operation on the date this Notice is published in the *Government Gazette*.

The scheme includes the rezoning of the township of Boolara from "Village Zone" to residential, commercial, industrial and various reservations in order to introduce some certainty

and flexibility to land-use and development in the town.

A copy of the documents may be inspected free of charge, during office hours, at the office of the Ministry for Planning and Environment, The Olderfleet Buildings, 477 Collins Street, Melbourne and at the office of the responsible authority, Shire of Morwell, Civic Centre, cnr Princes and Midland Highways, Morwell.

DAVID YENCKEN  
Secretary for Planning and Environment

*Town and Country Planning Act 1961*  
SHIRE OF BRIGHT PLANNING SCHEME  
1983

Amendment No. 7  
Notice of Approval

In pursuance of the powers conferred by the *Town and Country Planning Act 1961*, the Governor in Council on 10 November 1987 approved the abovementioned scheme in respect of the municipal district of the Shire of Bright and for which the Council of the Shire of Bright is the responsible authority.

The scheme comes into operation on the date this Notice is published in the *Government Gazette*.

The scheme includes the rezoning of 4.5 ha of vacant land now forming part of the Bright Golf Course from Rural to Low Density Residential Zone.

A copy of the documents may be inspected free of charge, during office hours, at the office of the Ministry for Planning and Environment, The Olderfleet Buildings, 477 Collins Street, Melbourne and at the office of the responsible authority the Shire of Bright, Churchill Avenue, Bright.

DAVID YENCKEN  
Secretary for Planning and Environment

*Town and Country Planning Act 1961*  
SHIRE OF BRIGHT PLANNING SCHEME  
1983

Amendment No. 10  
Notice of Approval

In pursuance of the powers conferred by the *Town and Country Planning Act 1961*, the Governor in Council on 10 November 1987 approved the abovementioned scheme in respect of the municipal district of the Shire of Bright and for which the Council of the Shire of Bright is the responsible authority.

The scheme comes into operation on the date this Notice is published in the *Government Gazette*.



The scheme includes the rezoning of 13.5 ha of vacant grazing land on the northern fringe of Bright Township from Rural to Low Density Residential Zone and from Low Density Residential to Residential Zone (Normal Density).

A copy of the documents may be inspected free of charge, during office hours, at the office of the Ministry for Planning and Environment, The Olderfleet Buildings, 477 Collins Street, Melbourne and at the office of the responsible authority the Shire of Bright, Churchill Avenue, Bright.

DAVID YENCKEN  
Secretary for Planning and Environment

*Town and Country Planning Act 1961*  
SHIRE OF BRIGHT PLANNING SCHEME  
1983

Amendment No. 9  
Notice of Approval

In pursuance of the powers conferred by the *Town and Country Planning Act 1961*, the Governor in Council on 10 November 1987 approved the abovementioned scheme in respect of the municipal district of the Shire of Bright and for which the Council of the Shire of Bright is the responsible authority.

The scheme comes into operation on the date this Notice is published in the *Government Gazette*.

The scheme includes the rezoning of 2.9 ha of vacant grazing land adjoining the Bright Golf Course from Low Density Residential to Residential Zone (Normal Density).

A copy of the documents may be inspected free of charge, during office hours, at the office of the Ministry for Planning and Environment, The Olderfleet Buildings, 477 Collins Street, Melbourne and at the office of the responsible authority the Shire of Bright, Churchill Avenue, Bright.

DAVID YENCKEN  
Secretary for Planning and Environment

*Town and Country Planning Act 1961*  
CITY OF BENALLA PLANNING SCHEME  
Amendment No. 46  
Notice of Approval

In pursuance of the powers conferred by the *Town and Country Planning Act 1961*, the Governor in Council on 10 November 1987 approved the abovementioned scheme in respect of the municipal district of the City of Benalla and for which the Council of the City of Benalla is the responsible authority.

The scheme comes into operation on the date this Notice is published in the *Government Gazette*.

The scheme includes a number of zoning and reservation changes to the planning scheme maps to update the maps and to recognise existing situations.

A copy of the documents may be inspected free of charge, during office hours, at the office of the Ministry for Planning and Environment, The Olderfleet Buildings, 477 Collins Street, Melbourne and at the office of the responsible authority the City of Benalla, Civic Centre, Fawckner Drive, Benalla.

DAVID YENCKEN  
Secretary for Planning and Environment

*Town and Country Planning Act 1961*  
CITY OF MILDURA PLANNING SCHEME  
Amendment No. 79  
Notice of Approval

In pursuance of the powers conferred by the *Town and Country Planning Act 1961*, the Governor in Council on 10 November 1987 approved the abovementioned scheme in respect of the municipal district of the City of Mildura and for which the City of Mildura is the responsible authority.

The scheme comes into operation on the date this Notice is published in the *Government Gazette*.

The scheme rezones Lot 2, LP 14626, being No. 238 Tenth Street, Mildura, from Residential 'A' to Commercial 'D' Zone.

A copy of the documents may be inspected free of charge, during office hours, at the office of the Ministry for Planning and Environment, The Olderfleet Buildings, 477 Collins Street, Melbourne and at the office of the responsible authority, 76-84 Deakin Avenue, Mildura.

DAVID YENCKEN  
Secretary for Planning and Environment

*Town and Country Planning Act 1961*  
CITY OF SHEPPARTON PLANNING  
SCHEME  
Amendment No. 118  
Notice of Amendment

In pursuance of the powers conferred by the *Town and Country Planning Act 1961*, the Governor in Council on 10 November 1987 amended the abovementioned scheme in respect of the municipal district of the City of Shepparton and for which the Council of the City of Shepparton is the responsible authority.

The amendment comes into operation on the date this Notice is published in the *Government Gazette*.

The amendment varies the Planning Scheme Ordinance to allow a "pre-school centre" to become a consent use in the Commercial A (Central Business) zone.

A copy of the documents may be inspected free of charge, during office hours, at the office of the Ministry for Planning and Environment, The Olderfleet Buildings, 477 Collins Street, Melbourne and at the office of the responsible authority the City of Shepparton, Civic Centre, Shepparton.

DAVID YENCKEN  
Secretary for Planning and Environment

*Town and Country Planning Act 1961*  
WANGARATTA SUB-REGIONAL (CITY OF  
WANGARATTA) PLANNING SCHEME

Amendment No. 20  
Notice of Approval

In pursuance of the powers conferred by the *Town and Country Planning Act 1961*, the Governor in Council on 10 November 1987 approved the abovementioned scheme in respect of the municipal district of the City of Wangaratta and for which the Council of the City of Wangaratta is the responsible authority.

The scheme comes into operation on the date this Notice is published in the *Government Gazette*.

The scheme allows the rezoning of Lots 94 to 99 (inclusive) on Lodged Plan 6412 located on the western corner of Mather and Shadforth Streets, Wangaratta South, from Commercial 'B' to Residential 'C' zone.

A copy of the documents may be inspected free of charge, during office hours, at the office of the Ministry for Planning and Environment, The Olderfleet Buildings, 477 Collins Street, Melbourne and at the office of the responsible authority the City of Wangaratta, Municipal Offices, 64-66 Ovens Street, Wangaratta.

DAVID YENCKEN  
Secretary for Planning and Environment

*Town and Country Planning Act 1961*  
THE UNITED SHIRE OF BEECHWORTH  
(TOWNSHIP OF BEECHWORTH)  
PLANNING SCHEME

Amendment No. 7—1987  
Notice of Approval

In pursuance of the powers conferred by the *Town and Country Planning Act 1961*, the Governor in Council on 10 November 1987 approved the abovementioned scheme in respect

of the municipal district of The United Shire of Beechworth and for which The Council of the United Shire of Beechworth is the responsible authority.

The scheme comes into operation on the date this Notice is published in the *Government Gazette*.

The scheme includes the rezoning of two areas of land on the outskirts of Beechworth having a total area of 25.5 hectares, from Rural A Zone to Residential D Zone to allow 4 existing lots to each be used for a house.

A copy of the documents may be inspected free of charge, during office hours, at the office of the Ministry for Planning and Environment, The Olderfleet Buildings, 477 Collins Street, Melbourne and at the office of the responsible authority, The United Shire of Beechworth, Shire Offices, Ford Street, Beechworth.

DAVID YENCKEN  
Secretary for Planning and Environment

*Town and Country Planning Act 1961*  
MELBOURNE METROPOLITAN  
PLANNING SCHEME

Amendment No. 511  
Notice of Amendment

In pursuance of the powers conferred by the *Town and Country Planning Act 1961*, the Governor in Council on 17 October 1987 amended the abovementioned scheme in respect of the municipal district of the City of St Kilda and for which the Minister for Planning and Environment is the responsible authority.

The amendment comes into operation on the date this Notice is published in the *Government Gazette*.

The amendment includes height controls over the tourist and foreshore areas of St Kilda in the Scheme.

A copy of the documents may be inspected free of charge, during office hours, at the office of the Ministry for Planning and Environment, The Olderfleet Buildings, 477 Collins Street, Melbourne.

DAVID YENCKEN  
Secretary for Planning and Environment

*Town and Country Planning Act 1961*  
MELBOURNE METROPOLITAN  
PLANNING SCHEME

Notice of a Proposed Amendment to the  
Melbourne Metropolitan Planning Scheme  
Amendment No. 512

Notice is hereby given that, pursuant to subsection 7 of section 32 of the *Town and Country*

*Planning Act 1961*, the Minister has required that the Minister for Planning and Environment give notice of and deposit for inspection by the public, for a period of one month, a proposed amendment to the Melbourne Metropolitan Planning scheme.

The amendment, known as Amendment No. 512 is to rezone land bounded by Victoria Street, Bouverie Street, Queensberry Street and Swanston Street, City of Melbourne from a Central Melbourne—Residential and Service Zone to a Comprehensive Development Zone No. 10 to provide for the development of the site for a mixture of uses including offices, retail and residential uses.

The proposed amendment is available for inspection free of charge during office hours at the offices of the City of Melbourne, 200 Little Collins Street, Melbourne, and at the office of the Ministry for Planning and Environment, The Olderfleet Buildings, 477 Collins Street, Melbourne.

Any persons affected by the proposed amendment are required to set forth in writing any submissions they may wish to make with respect to the proposed amendment addressed to the Minister for Planning and Environment, PO Box 2240T, Melbourne, 3001, by 21 December 1987 and state whether they wish to be heard in respect of their submission.

Dated 17 November 1987

DAVID YENCKEN  
Secretary for Planning and Environment

I hereby give notice that on 22 October 1987, the State Trustee filed an Election to Administer the following deceased person's estate in accordance with section 17 of the *State Trustee Act 1958*:

Michelle, Daisy Campbell, late of Weeroona, 400 Waverley Road, East Malvern, pensioner, died 27 June 1987.

I hereby give notice that on 4 November 1987, the State Trustee filed Elections to Administer the following deceased persons' estates in accordance with section 17 of the *State Trustee Act 1958*:

Baker, Leslie Cornelius (In the will called Leslie Cornelius Baker), formerly of 7 Bridge Crescent, Montmorency, but late of 2 Chilcole Avenue, Malvern, retired sheet metal worker, date of death 9 August 1987.

Brozek, Adam, late of 12 Athol Street, Moonee Ponds, retired, died 20 May 1987.

Callan, Bernard, formerly of 5 Daley Street, Glenroy, but late of Mont Park, pensioner, died 2 May 1987.

De Angelis, Stefan, also known as Stefan Abraham De Angelis, late of 4/26 Grieve Parade, Altona, pensioner, died 4 August 1987.

Faulkner, James Denis, late of 4 Marcel Court, North Ringwood, Chief Inspector of Police, died 22 June 1987.

Goldsworthy, Thomas, but late of 597 Warrigal Road, Ashwood, pensioner, died 3 August 1987.

McSweeney, John Daniel late of Summer House Hostel for the Aged, 128 Fitzroy Street, Fitzroy, pensioner, died 9 September 1987.

Markovic, Marko, formerly of 47 Commercial Road, Footscray, but late of 201/127 Gordon Street, Footscray, retired labourer, died 14 July 1987.

Percy, John William, but late of Kew, pensioner, died 24 August 1987.

Stewart, Veronica Mary, formerly of 6 Cumberland Road, Garden City, but late of 82 Summerhill Road, Footscray, widow, died 8 September 1987.

I hereby give notice that on 5 November 1987, the State Trustee filed an Election to Administer the following deceased persons' estate in accordance with section 17 of the *State Trustee Act 1958*:

Young, John Charles, but late of "Morella", corner of Millet Road and Calder Highway, Gisborne South, retired, date of death between 2 and 3 July 1987.

W. J. KILPATRICK  
Managing Director, State Trust Co-operation

Creditors, next of kin and others having claims against the estate of any of the undermentioned deceased persons are required to send particulars of their claims to the Public Trustee, 168 Exhibition Street, Melbourne, Vic 3000, the personal representative, on or before 21 January 1988 after which date the Public Trustee may convey or distribute the assets having regard only to the claims of which the Public Trustee then has notice:

Baker, Leslie Cornelius (In the Will called Leslie Conelius Baker), formerly of 7 Bridge Crescent, Montmorency, but late of 2 Chilcole Avenue, Malvern, retired sheet metal worker, died 9 August 1987.

Brozek, Adam, but late of 12 Athol Street, Moonee Ponds, retired, died 20 May 1987.

Callan, Bernard, formerly of 5 Daley Street, Glenroy, but late of Mont Park, pensioner, died 2 May 1987.

De Angelis, Stefan also known as Stefan Abraham De Angelis, but late of 4/26 Grieve Parade, Altona, pensioner, died 4 August 1987.

Faulkner, James Denis, late of 4 Marcel Court, North Ringwood, Chief Inspector of Police, died 22 June 1987.

Forsyth, Clara Ada, formerly of 4 Martin Road, Glen Iris, but late of 157 Wattleree Road, Malvern, widow, died 13 July 1987.

Goldsworthy, Thomas, but late of 597 Warrigal Road, Ashwood, pensioner, died 3 August 1987.

Hart, Robert William, formerly of 81 Annesley Street, Echuca, but late of Riverside Caravan Park, Moama, N.S.W., council employee, died 10 October 1987.

Hibbert, Olive Alice, formerly of 2 Derrick Street Kew, but late of Avoca Bush Nursing Hospital, Liebig Street, Avoca, widow, died 24 October 1987.

Humphries, Cecil Meyers, but late of 14 Shoers Street, Braybrook, retired railway employee, died 5 May 1987.

Kenyon, Margaret Joan, but late of 225 Amess Street, North Carlton, widow, died 25 August 1987.

McGinty, Doris Elsie, but late of 30 Castlemaine Street, Yarraville, widow, died 13 July 1987.

Mc Sweeney, John Daniel but late of Summer House Hostel for the Aged, 128 Fitzroy Street, Fitzroy, pensioner, died 9 September 1987.

Markovic, Marko, formerly of 47 Commercial Road, Footscray, but late of 201/127 Gordon Street, Footscray, retired labourer, died 14 July 1987.

Michell, Daisy Campbell, late of Weeroona, 400 Waverley Road, East Malvern, pensioner, died 27 June 1987.

Murray, Alva Beatrice, formerly of 66 Coonans Road, Pascoe Vale South, but late of Greenvale Centre, Greenvale, home duties, died 26 October 1987.

Piercy, John William, but late of Kew, pensioner, died 24 August 1987.

Stewart, Veronica Mary, formerly of 6 Cumberland Road, Garden City, but late of 82 Summerhills Road, Footscray, widow, died 8 September 1987.

Thom, James Erskine, late of 310 Union Street, West Brunswick, retired, died 12 July 1987.

Waddington, Ivy Emily, also known as Constance Ivy Waddington, but late of 6 Duke Street, St. Kilda, widow, died on or about 7 July 1987.

Young, John Charles, but late of "Morella", corner Millet Road and Calder Highway, Gisborne South, retired, died between 2 and 3 July 1987.

Dated 11 November 1987

W. J. KILPATRICK

Managing Director State Trust Co-operation

*Co-operation Act 1981*

ALTONA NORTH HIGH SCHOOL CO-OPERATIVE LIMITED

ASHBOURNE SCHOOL CAMP CO-OPERATIVE SOCIETY LIMITED

NAPIER STREET RYE BOWLS CO-OPERATIVE LIMITED

NUNAWADING HIGH SCHOOL DEVELOPMENT CO-OPERATIVE SOCIETY LIMITED

SPRINGVALE HIGH SCHOOL COUNCIL CO-OPERATIVE LIMITED

Notice is hereby given in pursuance of section 192 (8) of the *Co-operation Act 1981* and section 459 (2) of the Companies (Victoria) Code, that, at the expiration of three months from the date hereof, the names of the aforementioned societies will, unless cause is shown to the contrary, be struck off the register and the societies will be dissolved.

Dated at Melbourne 6 November 1987.

L. G. HOPKINS

Acting Deputy Registrar  
of Co-operative Societies

*Co-operation Act 1981*

Co-operative Societies (General) Regulations  
1982

Regulations 78 (2)

DIAMOND CREEK CREDIT CO-OPERATIVE SOCIETY LIMITED

Dissolution of Society

I hereby notify that I have this day registered the dissolution of the abovenamed society and cancelled its registration under the above named Act.

Dated at Melbourne, 29 October 1987

A. M. SARFIELD

Deputy Registrar of Co-operative Societies

*Police Regulation Act 1958*

**POLICE RECRUITS**

Determination No. 7 of the Police Service Board

The Police Service Board in pursuance of the powers in that behalf conferred on it under section 69 (2) (c) of the *Police Regulation Act 1958*, hereby makes the following Determination with respect to Police Recruits (that is to say):

1. The Determination No. 1 of the Police Service Board of 7 April 1986, and published in the *Government Gazette* of 23 April 1986, is hereby further amended as follows:

1.1 In paragraph 4 by deleting the amount "\$84" and substituting therefor the new amount "\$101".

2. This Determination shall come into operation on and from 25 October 1987

Dated 11 November 1987.

T. B. SHILLITO

A Judge of the County Court of Victoria  
Chairman and Member of the Police  
Service Board

P. CARRIGAN

Member of the Police Service Board

F. J. LESLIE

Member of the Police Service Board

*Co-operation Act 1981*

Co-operative Societies (General) Regulations  
1982

Regulation 77 (2)

**VICTORIA UNION CREDIT CO-  
OPERATIVE LIMITED**

Dissolution of Society

I hereby notify that I have this day registered the dissolution of the abovenamed society and cancelled its registration under the abovenamed Act.

Dated at Melbourne, 9 November 1987

A. M. SARSFIELD

Deputy Registrar of Co-operative Societies

*Forests Act 1958*

No. 6254

**DECLARATION OF PROHIBITED PERIOD**

In pursuance of the powers conferred by section 3 of the *Forests Act 1958* I, Joan E. Kirner, Her Majesty's Minister for Conservation, Forests and Lands in the State of Victoria, hereby declare a prohibited period in respect of any fire protected area (other than State forest, national park and protected public land) at the times, dates and in the municipalities specified in the schedule hereunder:

Schedule 1: The prohibited period shall commence at midnight between 22 and 23 November 1987 and end between 30 April and 1 May 1988 (unless varied), in the municipalities shown hereunder:

the Shire of Dundas, Glenelg, Minhamite, Mt Rouse, Portland and Wannan.

J. E. KIRNER

Minister for Conservation, Forests and Lands

Department of Conservation, Forests and  
Lands

**SALE OF CROWN LAND BY PUBLIC  
AUCTION**

T/F Reference No. S.109

**CITY OF SOUTH MELBOURNE**

On 3 December 1987 at 11.00 a.m. at A.M.P.  
Theatrette, 535 Bourke Street, Melbourne.

**Property Address:** 21-55 Kavanagh Street,  
South Melbourne.

**Crown Description:** Crown Allotment 8D,  
Section B, City of South Melbourne, Parish of  
Melbourne South, County of Bourke.

**Crown Lease Particulars:** Subject in part to  
Crown lease Volume 1210 Folio 824 (1824 m<sup>2</sup>)  
and subject in part to a leasehold Certificate of  
Title to be registered prior to sale (3835 m<sup>2</sup>)

**Terms of Sale:** 10% Deposit Balance payable  
on or before 1 February 1987.

**Officer Co-ordinating Sale:** R. McLean, Asset  
Sales Group

**Selling Agent:** Jones Lang Wootton, 500  
Collins Street, Melbourne 3000, Phone 616 6666

J. E. KIRNER

Minister for Conservation, Forests and Lands

*Emergency Services Superannuation Act 1986*  
EMERGENCY SERVICES  
SUPERANNUATION BOARD ELECTION  
REGULATIONS 1987

Election of contributor members to be  
appointed as Members of the Emergency  
Services Superannuation Board

Notice is hereby given that, in connection with the election of contributors for appointment as a Member of the Emergency Services Superannuation Board, pursuant to paragraph (b) of sub-section (1) of section 7 of the *Emergency Services Superannuation Act 1986* the following candidates have nominated.

Alan Peter CONNOLLY  
Ian Hector MCKENZIE

As the number of candidates nominated exceeds the number required for election, an election will be necessary. Ballot-papers will be forwarded to all contributors entitled to vote and these must be returned to reach the Returning Officer (C. R. Anson, State Electoral Office, GPO Box 4258, Melbourne, 3001) not later than 4 p.m. on Friday, 18 December 1987.

The attention of voters is invited to the endorsement required on the back of the envelope.

Dated 16 November 1987

C. R. ANSON  
Returning Officer

*Emergency Services Superannuation Act 1986*  
EMERGENCY SERVICES  
SUPERANNUATION BOARD ELECTION  
REGULATIONS 1987

Pursuant to Regulation 14 of the Emergency Services Superannuation Board Election Regulations 1987 I declare:

Philip Norman EDGE duly elected for appointment as a Member of the Emergency Services Superannuation Board in accordance with paragraph (a) of sub-section (1) of section 7 of the *Emergency Services Superannuation Act 1986*, for a period of 5 years commencing on 1 January 1988. Philip Norman Edge was the only candidate duly nominated for election to the office specified.

Geoffrey Michael COFFEY duly elected for appointment as a Member of the Emergency Services Superannuation Board in accordance with paragraph (c) of sub-section (1) of section 7 of the *Emergency Services Superannuation Act 1986*, for a period of 5 years commencing on 1

January 1988. Geoffrey Michael Coffey was the only candidate duly nominated for election to the office specified.

Dated 16 November 1987

C. R. ANSON  
Returning Officer

*Intellectually Disabled Persons' Services Act*  
1986

DEPARTMENT OF COMMUNITY  
SERVICES VICTORIA

Intellectually Disabled Persons' Services  
(Amendment) Regulations 1987

Notice of Regulatory Impact Statement

A Regulatory Impact Statement has been prepared in accordance with the provisions of the *Subordinate Legislation Act 1962*. The statement relates to the proposed *Intellectually Disabled Persons' Services (Amendment) Regulations 1987*.

The proposed Regulations amend fees payable by adult intellectually disabled persons accommodated and cared for in residential facilities conducted by the Department of Community Services:

- (a) in line with increases to the Invalid Pension payable by the Department of Social Security; and
- (b) to move towards a greater level of equity between clients in residential facilities conducted by the Department of Community Services and those resident in Benevolent Homes in the community, who are charged up to 87½ per cent of the pension for accommodation in Commonwealth Hostels, Nursing Homes and residential facilities conducted by other disability organisations.

The objectives of the proposed Regulations are:

- (1) To ensure that those residents who are in receipt of an income and who are accommodated in a Community Residential Centre or a Residential Institution make some contribution towards the cost of their board and lodging.
- (2) To ensure that the differential between the rate of contributions by residents in Community Residential Centres or Residential Institutions and that made by residents living in Benevolent Homes under Commonwealth legislation is narrowed with movement towards greater equity between the two groups.

Further details are contained in the Regulatory Impact Statement. Copies of the Statement can be obtained from the Legislation and Legal Services Section of the Department of Community Services, 55 Swanston Street, Melbourne (Tel: (03) 653 6737).

Comments on the Statement are welcome and may be forwarded to Mr David Ware, Legislation and Legal Services Section, at the same address. Three weeks will be allowed from the date of this advertisement for comments to be received.

**ERRATUM**

*Town and Country Planning Act 1961*  
**SHIRE OF MORNINGTON PLANNING  
SCHEME 1959**

**Amendment No. 182 Part 1  
Notice of Approval**

In *Government Gazette*, No. G14 of 18 April 1987 on page 792, the abovementioned matter was printed as "Amendment No. 183 Part 1". It should have read "Amendment No. 182 Part 1".

*Evidence Act 1958, Section 21k*

**DECLARATION OF PERSONS TO BE  
NEIGHBOURHOOD MEDIATORS**

Pursuant to section 21k of the *Evidence Act 1958*, I declare the following persons to be neighbourhood mediators:

Anne-Marie Holley,  
Emma Casalas,  
David Bryson,  
Zilla Wooster,  
Sandra Ferguson,  
Betty Verduci,  
Zita Pal,  
Patrick Grutzner,  
Agy Polygenis,  
Marie Bird,  
Ern Lee,  
John Daniliuc,  
Denise Brown,  
Terri Lee,  
Judy Miller,  
Sally Stockman,  
Anne Brown,  
Tom Fisher,  
Tony Keehan,  
Gina Warburton,  
Dawn Taylor,  
Jane Berglund,  
Helen Fennessy,

Christopher Halls,  
Judith Kidney,  
Heather Leslie,  
Helen McDonald,  
Lina Mavros,  
Robyn Menzel,  
Karen Ortiz,  
Caroline Portyniak,  
Adrienne Smith,  
Nick Teague,  
Keith Windle,  
Anthony Freegard and  
Brian Jackson.

**JOHN B. KING**  
Secretary to the  
Attorney-General's Department

**RURAL WATER COMMISSION**

**By-Law No. 6081**

**Fixing Charges for Water Supplied in the  
Millewa Rural District and Revoking By-Law  
No. 6059 of the Rural Water Commission of  
Victoria**

The Rural Water Commission of Victoria under the provisions of the Water Act hereby make the following By-Law:

1. By-Law 6059 of the Rural Water Commission is hereby revoked.

2. This By-Law shall apply within the Millewa Rural District and shall take effect as hereinafter provided notwithstanding the provisions of any previous By-Law.

3. The meter or meters measuring the supply of water to any property within the said rural district shall be read once in every financial year as near as practicable to the same date and the quantity so measured as having been supplied during the period between any two successive such readings (hereinafter called the "meter year") shall be the basis of charges payable under this By-Law.

4. In respect of any property rated or supplied with water by the Commission—

(a) The maximum quantity of water to be supplied in any meter year without additional charge, except where a special agreement with the Commission applies, shall be the quantity which, if charged at—

(i) 29.6 cents per kilolitre for any meter year in course at 1 January 1988;

(ii) 32.3 cents per kilolitre for any meter year beginning after 1 January 1988—

would give an amount equal to:

- (i) the amount of the rate of minimum annual charge payable, if any, in the previous financial year if the meter year ends at any time from 1 July to 30 September both dates inclusive; or
- (ii) the amount of the rate or minimum annual charge payable, if any, in the current financial year if the meter year ends at any time from 1 October to 30 June both dates inclusive; and
- (b) For all water supplied in any meter year in excess of the maximum quantity referred to in paragraph (a) of this clause, the charge shall be—
- (i) 29·6 cents per kilolitre for any meter year in course at 1 January, 1988; or
- (ii) 32·3 cents per kilolitre for any meter year beginning after 1 January 1988.
5. The charges, as set out in clause 4 of this By-Law, shall be payable on demand at the office of the Rural Water Commission at Red Cliffs.
6. Interest will be chargeable on all charges for water remaining unpaid for a period of three months from the date they become payable.
7. Such person or persons as the Rural Water Commission may from time to time appoint for that purpose shall be and is or are hereby authorised to demand, receive, collect and recover the said charges for water.

The foregoing By-Law was made by the Rural Water Commission on 21 October 1987 and the seal of the Commission was affixed by the Authority of the Board.

CHRISTINE FORSTER, Board Member  
ROBERT SKINNER, Board Member

Approved by the Governor in Council 27 October 1987—Gordon Rural Tippet, Acting Clerk of the Executive Council

**RURAL WATER COMMISSION OF  
VICTORIA**

By-Law No. 6095

**General Rate—Millewa Rural District**

The Rural Water Commission of Victoria under the provisions of the Water Act hereby makes the following By-Law:

1. The following General Rate is made under the provisions of the Water Act and shall be levied upon all occupiers or owners of all lands within the Millewa Rural District which has been described in notices published in accordance with section 207A of the Act, and incorporated in the Rating Register for the District which has been sealed by the Commission, except within any Urban District thereof for the supply of water for

the domestic and ordinary use of persons dwelling upon such lands and for watering cattle or other stock.

2. Such rate shall be an amount of Twenty Three and Three tenth cents in the dollar of the Net Annual Value (N.A.V.) as set out in the Municipal Valuation of such lands as at 30 June 1987; provided that the total amount of rate payable annually in respect of any such lands (other than land on which there is no building) shall not be less than the sum of One Hundred and Thirty Four dollars and, in respect of any land on which there is no building, shall not be less than the sum of Forty Four dollars.

3. Such rate is made and shall be levied for the year, beginning 1 July 1987, and ending 30 June 1988, and shall be payable on 1 December 1987, at the office of the Rural Water Commission at Red Cliffs.

4. Interest will be chargeable on all rates remaining unpaid after 15 April 1988.

5. Such person or persons as the Rural Water Commission may from time to time appoint for that purpose shall be and is or are hereby authorised to demand, receive, collect and recover the said rate.

The foregoing By-Law was made by the Rural Water Commission on 21 October 1987 and the seal of the Commission was affixed by the Authority of the Board.

CHRISTINE FORSTER, Board Member  
ROBERT SKINNER, Board Member

Approved 26 October 1987—A. McCutcheon,  
Minister for Water Resources.

**STATE BANK OF VICTORIA**

Interest on State Bank Deposit Stock

The Commissioners of the State Bank of Victoria hereby give notice, pursuant to section 49 (5) of the *State Bank Act 1958* (No. 6379), that the rate of interest payable on State Bank Deposit Stock has been reduced from 8·0 per centum per annum to 7·5 per centum per annum with effect from and inclusive of 18 December 1987.

L. G. C. MOYLE Chief Executive Officer

*Education Act 1958*

**NOTICE OF THE MAKING OF AN ORDER  
UNDER SECTION 13 (4) OF THE ACT**

Pursuant to section 13 of the *Education Act 1958* I hereby give notice that an Order of the Governor in Council was made on 10 November 1987 under sub-section (4) of the said Act amending certain provisions relating to the Bunbartha Primary School Council.

IAN CATHIE Minister for Education



**APPOINTMENTS**

**APPOINTMENTS**

His Excellency the Governor of the State of Victoria by and with the advice of the Executive Council thereof has by Order made on 10 November 1987 been pleased to make the undermentioned appointments viz:

Department of Health

*Trustees of Public Cemeteries*

Keith Ernest FRASER

to be Trustee of the Toongabbie Public Cemetery  
Charles Thomas DOWLER

to be Trustee of the Dergholm Public Cemetery

Appointments were made pursuant to section 3 (1) of the *Cemeteries Act 1958*

GORDON TIPPETT

Acting Clerk of the Executive Council

At the Executive Council Chamber  
Melbourne, 10 November 1987

**ORDERS IN COUNCIL**

*Crown Land (Reserves) Act 1978*

**NOTICE OF INTENTION**

The Governor in Council under section 10 of the *Crown Land (Reserves) Act 1978* gives notice of intention to revoke the following temporary reservation:

Portland—The temporary reservation by Order in Council of 24 June 1975 of 977 square metres of land being Crown Allotment 59A, section D, Township and Parish of Portland as a site for Public Purposes (Departmental Residence)—(Rs. 10064).

Dated: 10 November 1987

Responsible Minister:

JOAN E. KIRNER

Minister for Conservation, Forests and Lands

GORDON TIPPETT

Acting Clerk of the Executive Council

*Historic Buildings Act 1981 (No. 9667)*

**AMENDMENT OF REGISTER OF  
HISTORIC BUILDINGS**

Under section 14 of the *Historic Buildings Act 1981* the Governor in Council amends the Register by adding Shandon, 361 Beaconsfield Road, West St Kilda to the extent of the whole of the original house and stables and the whole of the land described in Certificate of Title (Volume 6184 Folio 682).

Dated 10 November 1987

Responsible Minister:

J. H. KENNAN

Minister for Planning and Environment

GORDON TIPPETT

Acting Clerk of the Executive Council

*Historic Buildings Act 1981 (No. 9667)*

**AMENDMENT OF REGISTER OF  
HISTORIC BUILDINGS**

Under section 14 of the *Historic Buildings Act 1981* the Governor in Council amends the Register by adding Iron Cottage, 189 Brunswick Road, Brunswick, to the extent of the whole of the buildings and all of the land described in Certificate of Title (Volume 2310 Folio 970).

Dated 10 November 1987

Responsible Minister:

J. H. KENNAN

Minister for Planning and Environment

GORDON TIPPETT

Acting Clerk of the Executive Council

*Audit Act 1958*

## TREASURY REGULATIONS 1981

The Governor in Council under Regulation 4 of the Treasury Regulations 1981 amends the schedule designating offices the occupants of which shall certify accounts for expenditure in connection with the Divisions mentioned in the Schedule below as follows:

## Schedule

## Division to the Honourable the Minister for Public Works

*Delete:*

All previous approvals.

*Add:*

Expenditure in connection with Construction Group only. The Manager, Finance and Administration, Construction Group.

All expenditure from the Consolidated Fund or Trust Fund the responsibility of the Division of the Minister for Public Works. The Director-General, the Group Manager (Budget and Programs), the Manager—Departmental Financial Services, the Manager—Accounting Support Services, the Manager—Client Financial Services, the Assistant Manager—Services Co-ordination, Public Works Department.

## Division of the Honourable the Minister for Property and Services

*Delete:*

All other expenditure from Consolidated Fund or Trust Fund the responsibility of the Division of the Minister for Property and Services. The Deputy Director-General (Resources Management), the Accountant, the Assistant Accountant or the Group Finance Manager, Department of Property and Services.

*Add:*

Payments made in connection with salaries and wages and associated costs for the Department of Property and Services. The Deputy Director-General (Operations), The Group Personnel Manager, The Deputy Group Personnel Manager, The Group Finance Manager, The Accountant, Department of Property and Services.

All Other Expenditure from Consolidated Fund or Trust Fund being the responsibility of the Minister for Property and Services. The Deputy Director-General (Operations), The Accountant, The Group Finance Manager, The Assistant Accountant, Department of Property and Services.

Payments in relation to the State Petrol Centre and State Vehicle Service Centre. The Manager, State Petrol Centre/State Vehicle Service Centre, Department of Property and Services.

Payments in relation to Canteen Services. The Manager, Canteen Services.

## Division of the Honourable the Premier

*Delete:*

Audit Office The Auditor-General, the Assistant Auditor-General or the Manager Administrative Services.

*Add:*

Audit office The Auditor-General, the Assistant Auditor-General, the Finance Manager or the Chief Director of Audit (Group 1).

## Division of the Honourable the Minister for Education

*Delete:*

All other expenditure from Consolidated Fund or Trust Fund the responsibility of the Minister for Education. The Accountant, the Assistant Accountant, the Officer-In-Charge, or Assistant Officer-In-Charge-Expenditure Sub-Section or the Officer-In-Charge Transport (Accounts), Education Department.

*Add:*

All other expenditure from Consolidated Fund or Trust Fund the responsibility of the Division of the Minister for Education.

The Accountant, Cash Comptroller, Assistant Cash Comptroller, Manager Accounts Payable, Assistant Manager Accounts Payable (2 positions), Ministry of Education.

Dated 10 November 1987

Responsible Minister:

R. A. JOLLY  
Treasurer

GORDON TIPPETT  
Acting Clerk of the Executive Council

*Water and Sewerage Authorities (Restructuring) Act 1983*

*Water Act 1958*

UPPER KIEWA WATER BOARD

Extension of Upper Kiewa Urban District  
Approved

The Governor in Council under the provisions of the *Water and Sewerage Authorities (Restructuring) Act 1983* and the *Water Act 1958* approves of the extension to the Upper Kiewa Urban District of The Upper Kiewa Water Board as shown by red line on the accompanying plan (Corr. No. 81/3356/32).

Dated 4 November 1987

Responsible Minister:

ANDREW McCUTCHEON  
Minister for Water Resources

GORDON TIPPETT  
Acting Clerk of the Executive Council

*Water and Sewerage Authorities (Restructuring) Act 1983*

*Water Act 1958*

ALBERTON WATER BOARD

Extension of Alberton Waterworks District  
Approved

The Governor in Council under the provisions of the *Water and Sewerage Authorities (Restructuring) Act 1983* and the *Water Act 1958* approves of the extension to the Alberton Waterworks District for the Alberton Water Board as shown in red on the accompanying plan (Corr. No. 83/499/37).

Dated 4 November 1987

Responsible Minister:

ANDREW McCUTCHEON  
Minister for Water Resources

GORDON TIPPETT  
Acting Clerk of the Executive Council

*Water and Sewerage Authorities (Restructuring) Act 1983*

*Sewerage Districts Act 1958*

UPPER KIEWA WATER BOARD

Extent of Mt Beauty Sewerage District  
Increased

The Governor in Council, under the provisions of the *Water and Sewerage Authorities (Restructuring) Act 1983* and the *Sewerage Districts Act 1958*, approves of the extension of The Mt Beauty Sewerage District of The Upper Kiewa Water Board as shown by red border on the accompanying plan (Corr. No. 82/1411/91).

Dated 4 November 1987

Responsible Minister:

ANDREW McCUTCHEON  
Minister for Water Resources

GORDON TIPPETT  
Acting Clerk of the Executive Council

*Water and Sewerage Authorities (Restructuring) Act 1983*

*Water Act 1958*

TARAGO WATER BOARD

Extension of Noojee Waterworks District and Noojee Urban District Approved

The Governor in Council under the provisions of the *Water and Sewerage Authorities (Restructuring) Act 1983* and the *Water Act 1958* approves, of the extension to the Noojee Waterworks District and Noojee Urban District as shown in red on the accompanying plan (Corr. No. 81/2843/59).

Dated 4 November 1987

Responsible Minister:

ANDREW McCUTCHEON  
Minister for Water Resources

GORDON TIPPETT  
Acting Clerk of the Executive Council

*Water and Sewerage Authorities (Further Restructuring) Act 1984*

*Water and Sewerage Authorities (Restructuring) Act 1983*

*Geelong Waterworks and Sewerage Act 1958 Water Act 1958*

**GEE LONG DISTRICT WATER BOARD**  
Exchange of Lands Approved

The Governor in Council under the provisions of *Water and Sewerage Authorities (Further Restructuring) Act 1984*, the *Water and Sewerage Authorities (Restructuring) Act 1983*, *Geelong Waterworks and Sewerage Act 1958* and the *Water Act 1958* approves the exchange of lands required for alternative access by the Geelong and District Water Board as shown by areas coloured yellow and red on the accompanying plan (Corr. No. L87/462/7).

Dated 4 November 1987

Responsible Minister:

ANDREW McCUTCHEON  
Minister for Water Resources

GORDON TIPPETT  
Acting Clerk of the Executive Council

*Water and Sewerage Authorities (Restructuring) Act 1983*

**GEE LONG AND DISTRICT WATER BOARD**

Extent of Ocean Grove District Increased

The Governor in Council under the provisions of the *Water and Sewerage Authorities (Restructuring) Act 1983* increases the extent of the Ocean Grove Sewerage District of the Geelong and District Water Board as shown by the area coloured pink on the accompanying plans (Corr. No. L87/462/12).

Dated 4 November 1987

Responsible Minister:

ANDREW McCUTCHEON  
Minister for Water Resources

GORDON TIPPETT  
Acting Clerk of the Executive Council

*Crown Land (Reserves) Act 1978*

**REVOCATION OF TEMPORARY RESERVATIONS**

The Governor in Council under section 10 of the *Crown Land (Reserves) Act 1978* revokes the following temporary reservations:

ANNUELLO—The temporary reservation by Order in Council of 28 January 1927 of 2.051 hectares of land in the Township of Annuello, Parish of Geera as a site for a State School. (Rs. 3416)

BAMBILL—The temporary reservation by Order in Council of 28 January 1927 of 1.965 hectares of land in section A, Township of Bambill, Parish of Werrimull as a site for a State School. (Rs. 3414).

BANNERTON—The temporary reservation by Order in Council of 31 March 1927 of 2.044 hectares of land in Section E, Township of Bannerton, Parish of Toltol as a site for a State School. (Rs. 3438).

BENALLA—The temporary reservation by Order in Council of 3 June 1969 of 986 square metres of land in section 1, Township of Benalla, Parish of Benalla as a site for Public Purposes (Public Buildings). (Rs 9131)

BENALLA—The temporary reservation by Order in Council of 23 November 1868 of the Crown lands comprised within the limits of deviation of the surveyed railway line from Melbourne to Belvoir so far only as the portion containing 6436 square metres being Crown Allotment 11A, Section 7A, Township of Benalla, Parish of Benalla as shown on Certified Plan No.108584 lodged in the Central Plan Office. (Rs. 10115).

BENDIGO—The temporary reservation by Order in Council of 18 February 1969 of 2302 square metres of land in section 18, at Bendigo, Parish of Sandhurst as a site for Public Purposes (Departmental Buildings). (Rs. 9096).

BOINKA—The temporary reservation by Order in Council of 7 September 1926 of 2.023 hectares of land adjoining Crown Allotment 19, Parish of Boinka as a site for a State School. (Rs. 3358).

CASTLE DONNINGTON—The temporary reservation by Order in Council of 10 October 1898 of 4047 square metres of land adjoining Crown Allotment 40, section A, Parish of Castle Donnington as a site for a State School. (Rs. 3473).

CARBOOR—The temporary reservation by Order in Council of 14 April 1891 of 8094 square metres of land in the Parish of Carboor as a site for a State School. (Rs. 9325).

CARBOOR—The temporary reservation by Order in Council of 2 June 1970 of 6475 square metres of land in the Parish of Carboor as a site for State School purposes. (Rs. 9325).

CLARENDON—The temporary reservation by Order in Council of 17 February 1891 of 6.47 hectares of land in the Parish of Clarendon as a site for camping and watering purposes so far only as the portion containing 1295 square metres shown as parcels 3 and 4 on Road Construction Authority Plan SP 17402. (Rs. 10486).

**COCAMBA**—The temporary reservation by Order in Council of 21 April 1915 of 1,214 hectares of land adjoining Crown Allotment 38, Parish of Cocamba as a site for a State School. (Rs. 1013).

**CRAIGIE**—The temporary reservation by Order in Council of 29 May 1865 of 48.56 hectares, more or less, of land in the parish of Craigie for race course and recreation purposes and for the further purposes of a Public Park by Order in Council of 11 November 1868. (Rs. 572).

**CRAIGIE**—The temporary reservation by Order in Council of 21 December 1868 of 19.67 hectares of land in the Parish of Craigie as an extension of the area set apart as a public park at Craigie by Order of 11 November 1868. (Rs. 572).

**DUDDO**—The temporary reservation by Order in Council of 8 August 1922 of 2.071 hectares of land adjoining Crown Allotment 14, Parish of Duddo as a site for a State School, revoked as to part by Order of 17 June 1924 so far as the balance remaining containing 1.869 hectares. (Rs. 2516)

**EUREKA**—The temporary reservation by Order in Council of 25 November 1924 of 8094 square metres of land adjoining Crown Allotment 14, Parish of Eureka as a site for a State School. (Rs. 3040).

**MARYBOROUGH** — The temporary reservation by Order in Council of 6 November 1947 of 860 square metres of land adjoining Crown Allotment 10, section 35, Township of Maryborough as a site for Government Buildings. (Rs. 6050).

**WEECURRA**—The temporary reservation by Order in Council of 28 September 1874 of 2.023 square metres of land in the Parish of Weecurra as a site for State School purposes (L2-3923).

Dated 10 November 1987

Responsible Minister:

JOAN E KIRNER

Minister for Conservation, Forests and Lands

GORDON TIPPETT

Acting Clerk of the Executive Council

#### APPOINTMENT OF ROYAL COMMISSION

The Governor in Council, by this Order—

1. Directs that a Royal Commission shall on 10 November 1987, issue constituting and appointing the Honourable James Henry Muirhead to be a Commissioner to inquire into—

- (a) the deaths in Victoria since 1 January 1980 of Aboriginal people or Torres Strait Islanders (including any such death which

may occur after the date of these Letters Patent) whilst in police custody, in prison or in any other place of detention; and

- (b) any subsequent action taken in respect of each of those deaths including, but without limiting the generality of the foregoing, the conduct of coronial, police and other inquiries and any other such things which were not done but ought to have been done:

2. Authorises the Commissioner to conduct his inquiry into any matters under the Letters Patent in combination with any inquiry into the same or related matters which he is directed or authorised to make by any Commission issued, or order or appointment made by the Governor-General of the Commonwealth or the Governor of any other State:

3. Requires the Commissioner as expeditiously as possible to make his inquiry and, not later than 31 December 1988 or at such later date as may be fixed, to furnish to the Governor of Victoria a report of the findings of his inquiry and to make such recommendations as he considers appropriate in the light of his findings.

Dated: 10 November 1987

Responsible Minister:

J. H. KENNAN,  
Attorney-General

GORDON TIPPETT

Acting Clerk of the Executive Council

*Water and Sewerage Authorities (Restructuring)  
Act 1983*

#### ROCHESTER WATER BOARD

Extent of Rochester Waterworks and Urban Districts Increased

The Governor in Council under the provisions of the *Water and Sewerage Authorities (Restructuring) Act 1983* approves of the extension of the Waterworks and Urban Districts of the Rochester Water Board as shown by red border on the accompanying plan (Corr. No. 77/3282/54).

Dated 10 November 1987

Responsible Minister:

ANDREW McCUTCHEON  
Minister for Water Resources

GORDON TIPPETT

Acting Clerk of the Executive Council

*Water and Sewerage Authorities (Restructuring)  
Act 1983*

#### SUNRAYSIA WATER BOARD

Extent of Irymple Sewerage District Increased  
The Governor in Council under the provisions

of the *Water and Sewerage Authorities (Restructuring) Act 1983* approves of the extension of the Irymple Sewerage District of the Sunraysia Water Board as shown by the red border on the accompanying plan (Corr. No. L87/203/19).

Dated 10 November 1987

Responsible Minister:

ANDREW McCUTCHEON

Minister for Water Resources

GORDON TIPPETT  
Acting Clerk of the Executive Council

*Water and Sewerage Authorities (Further Restructuring) Act 1984*

*Water and Sewerage Authorities (Restructuring) Act 1983*

*Geelong Waterworks and Sewerage Act 1958*

*Water Act 1958*

GEELONG AND DISTRICT WATER BOARD

Site of Works Approved

The Governor in Council under the provisions of the *Water and Sewerage Authorities (Further Restructuring) Act 1984*, the *Water and Sewerage Authorities (Restructuring) Act 1983*, *Geelong Waterworks and Sewerage Act 1958* and the *Water Act 1958*, approves the site of works (pipe track) as required by the Geelong and District Water Board and shown by the areas coloured red on the accompanying plan (Corr. No. L87/462/13).

Dated 10 November 1987

Responsible Minister:

ANDREW McCUTCHEON

Minister for Water Resources

GORDON TIPPETT  
Acting Clerk of the Executive Council

*Local Government Act 1958*

RESUBDIVISION OF THE MUNICIPAL DISTRICT OF THE SHIRE OF WANNON

The Governor of Victoria, acting with the advice of the Executive Council and under Part II of the *Local Government Act 1958*, orders:

1. that on and from 1 April, 1988 the municipal district of the Shire of Wannon shall be resubdivided into three ridings whose names and boundaries are described hereunder;
2. that all councillors shall go out of office on the day appointed for the election of councillors next after this Order takes effect; and
3. that the number of councillors shall be nine.

Balmoral Riding

Enlarged and Re-defined

Previous Gazettal 1874.1200

Commencing on the western boundary of the Shire at the junction of Careys Road with the Chetwynd-Nareen Road, thence south-easterly by the Chetwynd-Nareen Road to the Coleraine-Nareen-Moree Road, thence northerly by the Coleraine-Nareen-Moree Road to McDougalls Lane, thence south-easterly by McDougalls Lane and southerly by the Coleraine-Edenhope Road to Connells Lane, thence south-easterly by Connells Lane and north-easterly by the Coleraine-Balmoral Road to Gringe Dip Road, thence easterly by Gringe Dip Road and north-easterly by the Melville Forest-Vasey Road to Bells Lane, thence easterly by Bells Lane to the Shire boundary, and thence generally northerly, generally westerly and generally southerly by the Shire boundary to the point of commencement.

Konongwootong Riding

Constituted

Commencing on the western boundary of the Shire at the junction of Careys Road with the Chetwynd-Nareen Road, thence south-easterly by the Chetwynd-Nareen Road to the Coleraine-Nareen-Moree Road, thence northerly by the Coleraine-Nareen-Moree Road to McDougalls Lane, thence south-easterly by McDougalls Lane and southerly by the Coleraine-Edenhope Road to Connells Lane, thence south-easterly by Connells Lane and north-easterly by the Coleraine-Balmoral Road to Gringe Dip Road, thence easterly by Gringe Dip Road and north-easterly by the Melville Forest-Vasey Road to Bells Lane, thence easterly by Bells Lane to the Shire boundary, and thence southerly and north-westerly by the Shire boundary to the point of commencement. Excepting the Coleraine Riding.

Coleraine Riding

Reduced and Re-defined

Previous Gazettal 1874.1200

Commencing at the junction of Heards Lane with the Glenelg Highway, thence northerly by Heards Lane to the Bryan Creek, thence westerly by the Bryan Creek to the eastern boundary of the Township of Coleraine, thence northerly, westerly, generally southerly and generally easterly by the eastern, northern, western and southern boundaries of the Township of Coleraine to the south-eastern angle thereof, thence northerly by Robertson Street to Racecourse Road, thence easterly by Racecourse Road to Gordon Street, thence northerly by Gordon Street to Glenelg Highway, and thence easterly by the Glenelg Highway to the point of commencement.

Dated 10 November 1987

Responsible Minister

J. L. SIMMONDS.

Minister for Local Government

GORDON TIPPETT

Acting Clerk of the Executive Council

*Local Government Act 1958*

**RESUBDIVISION OF THE MUNICIPAL DISTRICT OF THE CITY OF RINGWOOD**

The Governor of Victoria, acting with the advice of the Executive Council and under Part II of the *Local Government Act 1958*, orders:

1. that on and from 1 April, 1988 the municipal district of the City of Ringwood shall be subdivided into three wards whose names and boundaries are described hereunder;
2. that the number of councillors shall be nine.

South Ward

Re-defined

Previous Gazettal 1949.2964

Commencing on the western boundary of the City where it is intersected by the Maroondah Highway, thence generally easterly by the Maroondah Highway to Warrandyte Road, thence southerly by Warrandyte Road to the Ringwood and Ferntree Gully Railway, thence north-easterly and south-easterly by the Ringwood and Ferntree Gully Railway to Bedford Road, thence south-easterly by Bedford Road and Canterbury Road to the City boundary, and thence southerly, westerly and northerly by the City boundary to the point of commencement.

North Ward

Enlarged and Re-defined

Previous Gazettal 1949.2964

Commencing on the northern boundary of the City where it is intersected by Wonga Road, thence southerly and south-westerly by Wonga Road to Oban Road, thence easterly by Oban Road to Mullum Mullum Road, thence south-westerly by Mullum Mullum Road to Glencairn Avenue, thence south-easterly by Glencairn Avenue and a line to the western angle of Lot 5 on Plan of Subdivision 71365, thence further south-easterly by that Lot 5 to the Maroondah Highway, thence south westerly and westerly by the Maroondah Highway to the City boundary, and thence northerly, easterly, northerly and again easterly by the City boundary to the point of commencement.

East Ward

Reduced and Re-defined

Previous Gazettal 1949.2964

Commencing on the northern boundary of the

City where it is intersected by Wonga Road, thence southerly and south-westerly by Wonga Road to Oban Road, thence easterly by Oban Road to Mullum Mullum Road, thence south-westerly by Mullum Mullum Road to Glencairn Avenue thence south-easterly by Glencairn Avenue and a line to the western angle of Lot 5 on Plan of Subdivision 71365, thence further south-easterly by that Lot 5 to the Maroondah Highway, thence south-westerly by the Maroondah Highway to Warrandyte Road thence southerly by Warrandyte Road to the Ringwood and Ferntree Gully Railway, thence north-easterly and south-easterly by the Ringwood and Ferntree Gully Railway to Bedford Road, thence south-easterly by Bedford Road and Canterbury Road to the City boundary and thence generally southerly and westerly by the City boundary to the point of commencement.

Dated 10 November 1987

Responsible Minister:

J. L. SIMMONDS

Minister for Local Government

GORDON TIPPETT

Acting Clerk of the Executive Council

*Local Government Act 1958*

**RESUBDIVISION OF THE MUNICIPAL DISTRICT OF THE SHIRE OF DIMBOOLA**

The Governor of Victoria, acting with the advice of the Executive Council and under Part II of the *Local Government Act 1958*, orders:

1. that on and from 1 April 1988 the municipal district of the Shire of Dimboola shall be resubdivided into four ridings whose names and boundaries are described hereunder;
2. that all councillors shall go out of office on the day appointed for the election of councillors next after this Order takes effect; and
3. that the number of councillors shall be twelve.

North Riding

Unaltered

Previous Gazettal 1932.2821

Centre Riding

Enlarged and Redefined

Previous Gazettal 1908.1011

Commencing on the Shire boundary at the junction of Geodetic Road with Pullut East Road, thence southerly by the Shire boundary to the Antwerp-Warracknabeal Road, thence generally westerly by the Antwerp-Warracknabeal Road and the Antwerp-Woorak Road to the Wimmera River, thence south-westerly by the Wimmera River to a point in line with the road forming the

southern boundary of allotment 52 Parish of Banu Bonyit, thence westerly by a line, the road forming the southern boundary of allotment 52, Maringa Road, Mellings Road and Schultz Road to the Shire boundary, thence northerly by the Shire boundary to the Netting Fence Road, thence easterly by Netting Fence Road, a line in continuation thereof to Perkins Road, thence further easterly by Perkins Road, Pullut West Road and Pullut East Road to the point of commencement.

South Riding  
Reduced and Redefined  
Previous Gazettal 1908.1011

Commencing on the eastern boundary of the Shire where it is intersected by the Antwerp-Warracknabeal Road, thence generally westerly by the Antwerp-Warracknabeal Road and the Antwerp-Woorak Road to the Wimmera River, thence southerly by the Wimmera River to the Dimboola and South Australian Border Railway, thence south-easterly by that railway to a point in line with Lochiel Street, thence south-westerly by a line and Lochiel Street to the Wimmera River, thence generally southerly by the Wimmera River to the Shire boundary, and thence easterly and northerly by the Shire boundary to the point of commencement.

West Riding  
Reduced and Re-defined  
Previous Gazettal 1908.1011

Commencing on the western boundary of the Shire at the junction of Schultz Road with the Salisbury-Woorak Road, thence easterly by Schultz Road, Mellings Road, Maringa Road, the road forming the southern boundary of allotment 52 Parish of Banu Bonyit and a line in continuation thereof to the Wimmera River, thence southerly by the Wimmera River to the Dimboola and South Australian Border Railway, thence south-easterly by that Railway to a point in line with Lochiel Street, thence south-westerly by a line and Lochiel Street to the Wimmera River, thence generally southerly by the Wimmera River to the Shire boundary, and thence southerly, westerly and northerly by the Shire boundary to the point of commencement.

Dated 10 November 1987

Responsible Minister:

J. L. SIMMONDS  
Minister for Local Government

GORDON TIPPETT  
Acting Clerk of the Executive Council

*Local Government Act 1958*

**RESUBDIVISION OF THE MUNICIPAL  
DISTRICT OF THE CITY OF DANDENONG**

The Governor of Victoria, acting with the advice of the Executive Council and under Part II of the *Local Government Act 1958*, orders:

1. that on and from 1 April 1988 the municipal district of the City of Dandenong shall be resubdivided into four wards whose names and boundaries are described hereunder;
2. that all councillors shall go out of office on the day appointed for the election of councillors next after this Order takes effect; and
3. that the number of councillors shall be twelve.

North West Ward  
(Constituted)

Commencing on the northern boundary of the City at Gladstone Road, thence southerly by Gladstone Road to Heatherton Road, thence westerly by Heatherton Road, a line, Ryder Street and again Heatherton Road to the western boundary of the City, and thence northerly and easterly by the City boundary to the point of commencement.

North East Ward  
(Constituted)

Commencing on the northern boundary of the City at Gladstone Road, thence southerly by Gladstone Road to Heatherton Road, thence easterly by Heatherton Road to Hillside Avenue, thence northerly by Hillside Avenue to McFees Road, thence easterly by McFees Road to Stud Road, thence northerly by Stud Road to the Mulgrave Freeway, thence south-easterly by the Mulgrave Freeway to the City boundary and thence north-westerly and westerly by the City boundary to the point of commencement.

Centre Ward  
(Constituted)

Commencing on the eastern boundary of the City at the Mulgrave Freeway, thence north-westerly by the Mulgrave Freeway to Stud Road, thence southerly by Stud Road to McFees Road, thence westerly by McFees Road to Hillside Avenue, thence southerly by Hillside Avenue and westerly by Heatherton Road to the Princes Highway, thence south-easterly by the Princes Highway to the Dandenong Creek, thence south-westerly by the Dandenong Creek to Hammond Road, thence southerly by Hammond Road to the proposed Dingley Freeway, thence easterly by the proposed Dingley Freeway to the City boundary, and thence northerly, easterly and northerly by the City boundary to the point of commencement.



South East Ward  
(Constituted)

Commencing on the western boundary of the City at Heatherton Road, thence easterly by Heatherton Road to Ryder Street, thence easterly by Ryder Street and a line in continuation to the Princes Highway, thence south-easterly by the Princes Highway to the Dandenong Creek, thence south-westerly by Dandenong Creek to Hammond Road, thence southerly by Hammond Road to the proposed Dingley Freeway, thence easterly by the proposed Dingley Freeway to the eastern boundary of the City, and thence southerly, westerly, north-westerly and northerly by the City boundary to the point of commencement.

Dated 10 November 1987

Responsible Minister:

J. L. SIMMONDS  
Minister for Local Government

GORDON TIPPETT  
Acting Clerk of the Executive Council

*Local Government Act 1958*

RESUBDIVISION OF THE MUNICIPAL  
DISTRICT OF THE CITY OF BRUNSWICK

The Governor of Victoria, acting with the advice of the Executive Council and under Part II of the *Local Government Act 1958*, orders:

1. that on and from 1 April 1988 the municipal district of the City of Brunswick shall be resubdivided into four wards whose names and boundaries are described hereunder;
2. that the number of councillors shall be twelve.

North West Ward

Reduced and Re-defined

Previous Gazettal 1921.1512

Commencing on the northern boundary of the City where it is intersected by the Melbourne and Coburg Railway, thence southerly by the Melbourne and Coburg Railway to Hope Street, thence westerly by Hope Street and a line in continuation thereof to the City boundary, and thence generally north-westerly and easterly by the City boundary to the point of commencement.

South West Ward

Enlarged and Re-defined

Previous Gazettal 1921.1512

Commencing on the southern boundary of the City where it is intersected by the Melbourne and Coburg Railway, thence northerly by the Melbourne and Coburg Railway to Hope Street,

thence westerly by Hope Street and a line in continuation thereof to the City boundary, and thence generally southerly and easterly by the City boundary to the point of commencement.

South East Ward

Enlarged and Re-defined

Previous Gazettal 1921.1512

Commencing on the southern boundary of the City where it is intersected by the Melbourne and Coburg Railway, thence northerly by the Melbourne and Coburg Railway to Victoria Street, thence easterly by Victoria Street to Lygon Street, thence northerly by Lygon Street to Blyth Street, thence easterly by Blyth Street to the City boundary, and thence south-easterly, westerly, southerly and again westerly by the City boundary to the point of commencement.

North East Ward

Enlarged and Re-defined

Previous Gazettal 1921.1512

Commencing on the northern boundary of the City where it is intersected by the Melbourne and Coburg Railway, thence southerly by the Melbourne and Coburg Railway to Victoria Street, thence easterly by Victoria Street to Lygon Street, thence northerly by Lygon Street to Blyth Street, thence easterly by Blyth Street to the City boundary, and thence north-westerly and westerly by the City boundary to the point of commencement.

Dated 10 November 1987

Responsible Minister:

J. L. SIMMONDS  
Minister for Local Government

GORDON TIPPETT  
Acting Clerk of the Executive Council

*Local Government Act 1958*

RESUBDIVISION OF THE MUNICIPAL  
DISTRICT OF THE CITY OF  
BROADMEADOWS

The Governor of Victoria, acting with the advice of the Executive Council and under Part II of the *Local Government Act 1958*, orders:

1. that on and from 1 April 1988 the municipal district of the City of Broadmeadows shall be resubdivided into four wards whose names and boundaries are described hereunder;
2. that all councillors shall go out of office on the day appointed for the election of councillors next after this Order takes effect; and
3. that the number of councillors shall be twelve.

**Glenroy Ward**

Reduced and Re-defined  
Previous Gazettal 1980.1496

Commencing on the southern boundary of the City at the south-western angle of the Hadfield High School site, thence northerly by the western boundary of the Hadfield High School site to South Street, thence easterly by South Street to Davies Street, thence northerly by Davies Street and easterly by Middle Street to Sutherland Street, thence northerly by Sutherland Street to Samson Street, thence easterly by Samson Street to Richard Street, thence northerly by Richard Street and Richmond Street and westerly by Hilton Street, the southern boundary of Lot 19 on Plan of Subdivision 59146 and a line to the North Eastern Railway, thence further westerly by a line and the northern boundary of Lot 16 on Plan of Subdivision 6961 to Pascoe Vale Road, thence southerly by Pascoe Vale Road to Arundel Avenue, thence westerly by Arundel Avenue and a line to the Albion-Broadmeadows Railway, thence south-westerly by the Albion-Broadmeadows Railway to the City boundary, and thence south-easterly, northerly and easterly by the City boundary to the point of commencement.

**Somerton Ward**

Enlarged and Re-defined  
Previous Gazettal 1980.1496

Commencing on the eastern boundary of the City at a point crossed by the State Electricity Commission of Victoria easement (near Mahoneys Road), thence south-westerly by the State Electricity Commission of Victoria easment to the Hume Highway, thence north-westerly by the Hume Highway to Camp Road, thence westerly by Camp Road to the North Eastern Railway, thence northerly by the North Eastern Railway to Barry Road, thence westerly by Barry Road and a line in continuation thereof to the City boundary, thence northerly, easterly and southerly by the City boundary to the point of commencement.

**Broadmeadows Ward**

Reduced and Re-defined  
Previous Gazettal 1980.1496

Commencing on the south-western boundary of the City where the Albion-Broadmeadows Railway crosses the Moonee Ponds Creek, thence north-easterly by the Albion-Broadmeadows Railway to a point in line with Arundel Avenue, thence easterly by a line and Arundel Avenue and northerly by Pascoe Vale Road to the northern boundary of Lot 16 on Plan of Subdivision 6961, thence easterly by that

boundary and a line to the North Eastern Railway, thence northerly by the North Eastern Railway to Barry Road, thence westerly by Barry Road and a line in continuation thereof to the City boundary, thence southerly, westerly, south-easterly and north-easterly by the City boundary to the point of commencement.

**Fawkner Ward  
(Constituted)**

Commencing on the southern boundary of the City at the south-western angle of the Hadfield High School site, thence northerly by the western boundary of the Hadfield High School site to South Street, thence easterly by South Street to Davies Street, thence northerly by Davies Street and easterly by Middle Street to Sutherland Street, thence northerly by Sutherland Street to Samson Street, thence easterly by Samson Street to Richard Street, thence northerly by Richard Street and Richmond Street and westerly by Hilton Street, the southern boundary of Lot 19 on Plan of Subdivision 59146 and a line to the North Eastern Railway, thence northerly by the North Eastern Railway to Camp Road, thence easterly by Camp Road to the Hume Highway, thence south-easterly by the Hume Highway to the State Electricity Commission of Victoria easement, thence north-easterly by that easement to the City boundary, and thence generally southerly and westerly by the City boundary to the point of commencement.

Dated 10 November 1987

Responsible Minister:

J. L. SIMMONDS

Minister for Local Government

GORDON TIPPETT

Acting Clerk of the Executive Council

**Local Government Act 1958****RESUBDIVISION OF THE MUNICIPAL DISTRICT OF THE SHIRE OF EUROA**

The Governor of Victoria, acting with the advice of the Executive Council and under Part II of the *Local Government Act 1958*, orders:

1. that on and from 1 April 1988 the municipal district of the Shire of Euroa shall be resubdivided into three ridings whose names and boundaries are described hereunder;
2. that the number of councillors shall be nine.

**South Riding**

Enlarged and Re-defined

Previous Gazettal 1976.39

Commencing on the south-western boundary of the Shire where it is intersected by the Hume Freeway, thence north-easterly by the Hume

Freeway, the Hume Highway and Clifton Street to Kennedy Street, thence easterly by Kennedy Street and south-easterly by Creek Drive to Boundary Road, thence easterly by Boundary Road to the Euroa-Strathbogie Road, thence south-easterly by the Euroa-Strathbogie Road to the most southern angle of allotment 8 Section D<sup>1</sup>, Parish of Euroa, thence northerly by the eastern boundary of that allotment and allotment 19c Section H to the southern boundary of allotment 19b Section H, thence easterly, northerly and westerly by that allotment to the south-western angle of allotment 20a Section H, thence northerly by the western boundary of that allotment and easterly by the southern boundary of allotment 13b Section H to the south-eastern angle thereof, thence northerly, easterly and northerly by that allotment and further northerly by allotment 13a Section H to the southern boundary of allotment 12a Section H, thence westerly and northerly by allotment 12a to the road forming the northern boundary of allotment 12c Section H, thence westerly by that road to the Hume Highway, thence north-easterly by the Hume Highway to the Shire boundary, and thence generally south-easterly, southerly, south-westerly and north-westerly by the Shire boundary to the point of commencement.

## Euroa Riding

## Reduced and Re-defined

Previous Gazettal 1976.39

Commencing at the junction of Kennedy Street with Clifton Street, thence easterly by Kennedy Street and south-easterly by Creek Drive to Boundary Road, thence easterly by Boundary Road to the Euroa-Strathbogie Road, thence south-easterly by the Euroa-Strathbogie Road to the most southern angle of allotment 8 Section D<sup>1</sup>, Parish of Euroa, thence northerly by the eastern boundary of that allotment and allotment 19c Section H to the southern boundary of allotment 19b Section H, thence easterly, northerly and westerly by that allotment to the south-western angle of allotment 20a Section H, thence northerly by the western boundary of that allotment and easterly by the southern boundary of allotment 13b Section H to the south-eastern angle thereof, thence northerly, easterly and northerly by that allotment and further northerly by allotment 13a Section H to the southern boundary of allotment 12a Section H, thence westerly and northerly by allotment 12a to the road forming the northern boundary of allotment 12c Section H, thence westerly by that road to the Hume Highway, thence south-westerly by the Hume Highway to the road forming the north-eastern boundary of allotment 8 Section A, thence north-westerly by that road to the

northern angle of that allotment, thence south-westerly by that allotment and north-westerly by allotment 9 Section A to the road forming the northern boundary of allotment 1 Section F<sup>1</sup>, thence westerly by that road to the North Eastern Railway, thence south-westerly by the North Eastern Railway to a point in line with the south-western boundary of allotment 7 Section 45, Township of Euroa, thence south-easterly by a line, the south-western boundary of that allotment, a line, the south-western boundary of allotment 6 Section 43, a line and the south-western boundary of allotment 5 Section 44 to the southern angle of the last named allotment, thence south-easterly a line and Hart Street and south-westerly by Clifton Street to the point of commencement.

## North Riding

## Enlarged and Re-defined

Previous Gazettal 1976.39

Commencing on the north-eastern boundary of the shire where it is intersected by the Hume Highway, thence south-westerly by the Hume Highway to the road forming the north-eastern boundary of allotment 8 Section A, Parish of Euroa, thence north-westerly by that road to the northern angle of that allotment, thence south-westerly by that allotment and north-westerly by allotment 9 to the road forming the northern boundary of allotment 1 Section F<sup>1</sup>, thence westerly by that road to the North Eastern Railway, thence south-westerly by the North Eastern Railway to a point in line with the south-western boundary of allotment 7 Section 45, Township of Euroa, thence south-easterly by a line, the south-western boundary of that allotment, a line, the south-western boundary of allotment 6 Section 43, a line and the south-western boundary of allotment 5 Section 44 to the southern angle of the last named allotment, thence south-easterly by a line and Hart Street and south-westerly by Clifton Street, the Hume Highway and the Hume Freeway to the Shire boundary, and thence north-westerly, northerly, easterly and south-easterly by the Shire boundary to the point of commencement.

Dated 10 November 1987

Responsible Minister:

J. L. SIMMONDS

Minister for Local Government

GORDON TIPPETT

Acting Clerk of the Executive Council

*Local Government Act 1958***RESUBDIVISION OF THE MUNICIPAL DISTRICT OF THE CITY OF NEWTOWN**

The Governor of Victoria, acting with the advice of the Executive Council and under Part II of the *Local Government Act 1958*, orders:

1. that on and from 1 April 1988 the municipal district of the City of Newtown shall be resubdivided into three wards whose names and boundaries are described hereunder;
2. that the number of councillors shall be nine.

**West Ward**

Reduced and Re-defined  
Previous Gazettal 1960.1742

Commencing on the south-western boundary of the City at a point in line with Balcombe Road, thence easterly by a line and Balcombe Road to Holyrood Avenue, thence northerly by Holyrood Avenue and easterly by West Fyans Street to Shannon Avenue, thence northerly by Shannon Avenue to Nantes Street, thence westerly by Nantes Street and northerly by Minerva Road to the City boundary, and thence northerly, westerly, southerly, south-westerly, easterly and southerly by the City boundary to the point of commencement.

**South Ward**

Enlarged and Re-defined  
Previous Gazettal 1960.1742

Commencing on the south-western boundary of the City at a point in line with Balcombe Road, thence easterly by a line and Balcombe Road to Holyrood Avenue, thence northerly by Holyrood Avenue and easterly by West Fyans Street to Shannon Avenue, thence northerly by Shannon Avenue to Noble Street, thence easterly by Noble Street to the City boundary, and thence southerly, westerly, south-westerly and north-westerly by the City boundary to the point of commencement.

**North Ward**

Enlarged and Re-defined  
Previous Gazettal 1960.1743

Commencing on the northern boundary of the City at the intersection of Aberdeen Street and Minerva Road, thence southerly by Minerva Road to Nantes Street, thence easterly by Nantes Street and southerly by Shannon Street to Noble Street, thence easterly by Noble Street to the City boundary, and thence northerly and westerly by the City boundary to the point of commencement.

Dated 10 November 1987

Responsible Minister:

J. L. SIMMONDS  
Minister for Local Government

GORDON TIPPETT  
Acting Clerk of the Executive Council

*Local Government Act 1958***RESUBDIVISION OF THE MUNICIPAL DISTRICT OF THE CITY OF PORT MELBOURNE**

The Governor of Victoria, acting with the advice of the Executive Council and under Part II of the *Local Government Act 1958*, orders:

1. that on and from 1 April 1988 the municipal district of the City of Port Melbourne shall be resubdivided into three wards whose names and boundaries are described hereunder;
2. that the number of councillors shall be nine.

**Boundary Ward**

Enlarged and Re-defined  
Previous Gazettal 1947.2740

Commencing at the junction of Liardet Street with Pickles Street, being a point on the eastern boundary of the City; thence north-westerly by Liardet Street to Bay Street, thence north-easterly by Bay Street to Bridge Street thence north-westerly by Bridge Street to Williamstown Road, thence south-westerly by Williamstown Road to Bridge Street, thence north-westerly by Bridge Street and further north-westerly by a line in continuation thereof for 1046 metres, thence by lines bearing 339°00' 80.5 metres and 0°00' 563.3 metres to the City boundary; and thence south-easterly and south-westerly by the City boundary to the point of commencement.

**Centre Ward**

Reduced and Re-defined  
Previous Gazettal 1947.2740

Commencing at the junction of Liardet Street with Pickles Street, being a point on the eastern boundary of the City; thence north-westerly by Liardet Street to Bay Street, thence north-easterly by Bay Street to Bridge Street, thence north-westerly by Bridge Street to Williamstown Road, thence south-westerly by Williamstown Road to Bridge Street, thence north-westerly by Bridge Street and further north-westerly by a line in continuation thereof for 1046 metres, thence by lines bearing 339°00' 80.5 metres and 0°00' 563.3 metres to the City boundary, thence north-westerly by the City boundary to a point in line with Salmon Street, thence south-easterly by a line and Salmon Street to Williamstown Road, thence north-easterly by Williamstown Road to Graham Street, thence south-easterly by Graham

Street to Bay Street, thence south-westerly by Bay Street and a line in continuation thereof to the City boundary; and thence south-easterly and north-easterly by the City boundary to the point of commencement.

Sandridge Ward

Unaltered

Previous Gazettal 1947.2740

Dated 10 November 1987

Responsible Minister:

J. L. SIMMONDS,

Minister for Local Government

GORDON TIPPETT

Acting Clerk of the Executive Council

*Local Government Act 1958*

**RESUBDIVISION OF THE MUNICIPAL  
DISTRICT OF THE SHIRE OF  
WARRACKNABEAL**

The Governor of Victoria, acting with the advice of the Executive Council and under Part II of the *Local Government Act 1958*, orders:

1. that on and from 1 April 1988 the municipal district of the Shire of Warracknabeal shall be resubdivided into four ridings whose names and boundaries are described hereunder;

2. that all councillors shall go out of office on the day appointed for the election of councillors next after this Order takes effect; and

3. that the number of councillors shall be twelve.

North West Riding

Constituted

Commencing on the western boundary of the Shire at Jeparit Road, thence easterly by Jeparit Road to Rainbow Road, thence south-easterly by Rainbow Road to the road forming the western boundary of allotment 165, Parish of Cannum, thence southerly by that road to Antwerp Road, thence easterly by Antwerp Road and Borung Highway to Scott Street, thence northerly by Scott Street and Rainbow Road to the Yarriambiack Creek, thence northerly by the Yarriambiack Creek to the Shire boundary, and thence westerly and southerly by the Shire boundary to the point of commencement.

South West Riding

Constituted

Commencing on the western boundary of the Shire at Jeparit Road, thence easterly by Jeparit Road to Rainbow Road, thence south-easterly by Rainbow Road to the road forming the western boundary of allotment 165, Parish of Cannum, thence southerly by that road to Antwerp Road, thence easterly by Antwerp Road

and Borung Highway to Scott Street, thence southerly by Scott Street and westerly by Cemetery Road to Dumbuoy Road, thence southerly by Dumbuoy Road to Yarriambiack Creek, thence southerly by Yarriambiack Creek to the Shire boundary, and thence westerly and northerly by the Shire boundary to the point of commencement.

South East Riding

Enlarged and Re-defined Previous Gazettal  
1917. 1467

Commencing on the eastern boundary of the Shire at the north-eastern angle of allotment 79, Parish of Areegra, thence westerly by the road forming the northern boundary of that allotment and allotment 59 to the road forming the western boundary of that allotment, thence southerly by that road to the road forming the northern boundary of allotment 72, thence westerly by that road to the north-western angle of allotment 49, thence southerly by the road forming the western boundary of that allotment to the Borung Highway, thence westerly by the Borung Highway to the road forming the western boundary of allotment 16A, Parish of Werrigar, thence southerly by that road to Dungey Street, thence westerly by Dungey Street, a line and Lyle Street to Scott Street, thence southerly by Scott Street and westerly by Cemetery Road to Dumbuoy Road, thence southerly by Dumbuoy Road to Yarriambiack Creek, thence southerly by Yarriambiack Creek to the Shire boundary, and thence southerly, easterly and northerly by the Shire boundary to the point of commencement.

North East Riding

Enlarged and Re-defined Previous Gazettal  
1917. 1466

Commencing on the eastern boundary of the Shire at the north-eastern angle of allotment 79, Parish of Areegra, thence westerly by the road forming the northern boundary of that allotment and allotment 59 to the road forming the western boundary of that allotment, thence southerly by that road to the road forming the northern boundary of allotment 72, thence westerly by that road to the north-western angle of allotment 49, thence southerly by the road forming the western boundary of that allotment to the Borung Highway, thence westerly by the Borung Highway to the road forming the western boundary of allotment 16A, Parish of Werrigar, thence southerly by that road to Dungey Street, thence westerly by Dungey Street, a line and Lyle Street to Scott Street, thence northerly by Scott Street and Rainbow Road to the Yarriambiack Creek, thence northerly by the Yarriambiack Creek to the Shire boundary, and thence easterly,

southerly, north-easterly and again southerly by the Shire boundary to the point of commencement.

Dated 10 November 1987

Responsible Minister:

J. L. SIMMONDS

Minister for Local Government.

**GORDON TIPPETT**  
Acting Clerk of the Executive Council

*Local Government Act 1958*  
**ALTERATION OF THE NAME OF THE  
MUNICIPAL DISTRICT OF THE SHIRE OF  
PORTLAND**

Whereas by an Order published in the *Government Gazette* on 8 December 1863, the Governor in Council under the provisions of the *Local Government Act 1863* proclaimed the Portland Road District to be a shire within the meaning of Act, by the name in and by such Order in Council thereto, that is to say, the Shire of Portland.

Now, the Governor in Council acting with the advice of the Executive Council and pursuant to section 24B (1) of the *Local Government Act 1958*, hereby alters the name of municipal district of the Shire of Portland to be known as the Shire of Heywood on and from 1 October 1988.

Dated: 10 November 1987

Responsible Minister:

J. L. SIMMONDS

Minister for Local Government

**GORDON TIPPETT**  
Acting Clerk of the Executive Council

*Local Government Act 1958*  
**ALTERATION OF THE NAME OF A  
SUBDIVISION OF THE MUNICIPAL  
DISTRICT OF THE SHIRE OF  
CRANBOURNE**

Whereas by an Order published in the *Government Gazette* on 18 February 1987, the Governor in Council under Part II of the *Local Government Act 1958* ordered that on and from 1 April 1987 the municipal district of the Shire of Cranbourne be subdivided into four ridings, viz: East, Centre, North and South.

Now, the Governor in Council acting with the advice of the Executive Council and pursuant to section 24B (1) of the Act, hereby alters the name of the South Riding to be known as the West Riding on and from 1 April 1988.

Dated: 10 November 1987

Responsible Minister:

J. L. SIMMONDS

Minister for Local Government

**GORDON TIPPETT**  
Acting Clerk of the Executive Council

*Local Government Act 1958*  
**ALTERATION OF THE NAME OF A  
SUBDIVISION OF THE MUNICIPAL  
DISTRICT OF THE CITY OF  
COLLINGWOOD**

Whereas by an Order published in the *Government Gazette* on 10 December 1986, the Governor in Council under Part II of the *Local Government Act 1958* ordered that on and from 1 April 1987 the municipal district of the City of Collingwood be subdivided into three wards, viz: Clifton Hill, Barkly and Abbotsford.

Now, the Governor in Council acting with the advice of the Executive Council and pursuant to section 24B (1) of the Act, hereby alters the name of the Barkly Ward to be known as the Collingwood Ward on and from 1 April 1988.

Dated: 10 November 1987

Responsible Minister:

J. L. SIMMONDS,

Minister for Local Government

**GORDON TIPPETT**  
Acting Clerk of the Executive Council

**TENDERS**

**PUBLIC WORKS DEPARTMENT**

Tenders are invited for the purposes indicated hereunder and will be received at 2 Treasury Place, Melbourne, 3002, until TWO p.m. on the dates shown.

Tenders must be addressed to the Minister for Public Works with the envelope endorsed "Tender for

Tenders forwarded either by mail, telegram or telex, which arrive after the closing time, will be accepted provided that the official Telecom or Australia Post time and date stamping indicates dispatch prior to the closing time. (TIME AND DATE STAMPING MUST BE REQUESTED AT SOME POST OFFICES.)

(TELEX No. AA152039)

Hand-delivered tenders must be placed in the Department's tender box, in foyer, Ground Floor, 2 Treasury Place, Melbourne.

Tender documents are available from the Contracts Office, Room 29, Ground Floor, 2 Treasury Place, Melbourne and where indicated, at offices of Inspector of Works.

**Wednesday, 25 November 1987**

**Building, Electrical and Mechanical Services, etc.**

FOOTSCRAY—Intruder detection services, College of TAFE/D. I. S. P. Facility at Werribee.

MELBOURNE—Provide PABX system and expand ASB 900, Department of Labour, 80 Collins Street.

**Wednesday, 2 December 1987**

**Building, Electrical and Mechanical Services, etc.**

ELTHAM—Alterations and additions, Police Station—Ministry for Police and Emergency Services.

**Miscellaneous**

FRANKSTON—Supply of AV & TV equipment, College of T.A.F.E.

GLEN WAVERLEY—Supply of intruder detection equipment, T1485, Security Services—Education Department.

PORT MELBOURNE—Purchase of one (1) only combination pneumatic tyred tractor—front-end load back hoe, P.W.D. Storeyard—69 Salmon Street.

**Wednesday, 9 December 1987**

**Building, Electrical and Mechanical Services, etc.**

FOOTSCRAY—Electrical services, High School.

MELBOURNE—Stone work cleaning, (facade) Supreme Court—Little Bourke Street.

**Wednesday, 16 December 1987**

**Building, Electrical and Mechanical Services, etc.**

MELTON—Facilities upgrade—Stage 2A, Primary School.

RONALD W. WALSH  
Minister for Public Works

Public Works Department  
Melbourne, 9 November 1987

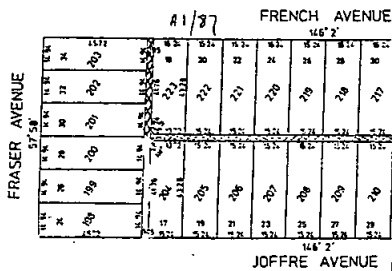
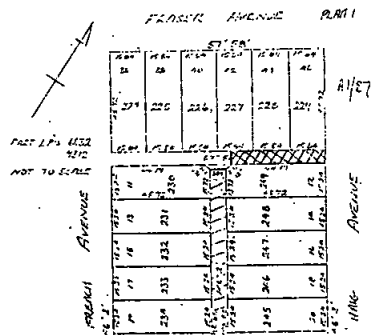
**PRIVATE  
ADVERTISEMENTS**

**CITY OF CHELSEA**

**Road Discontinuation—A1/87**

Pursuant to section 528 (2) of the *Local Government Act 1958*, as amended, the Council of the City of Chelsea after consultation with public authorities and the advertising of its intention and notification to the registered proprietor of the land and owners and occupiers of any land abutting or is immediately adjacent to the road (right-of-way) has by resolution of its Ordinary Meeting held 21 September 1987, resolved that such part of the road (right-of-way) bounded by: French Avenue and Joffre Avenue and French Avenue and Haig Avenue, Edithvale as shown hatched on the plan attached is:

- (a) not required as a road for public use;
- (b) notwithstanding such discontinuance the Melbourne and Metropolitan Board of Works shall continue to have and possess the same right title power authority or interest in or in relation to the whole of the land shown by hatching on the said plan as it had or possessed prior to such discontinuance with respect to or in



connection with any drains or pipes laid or erected in or over such land for the purpose of drainage or sewerage; and  
(c) such part of the road be discontinued and sold by treaty.

Dated 18 November 1987.

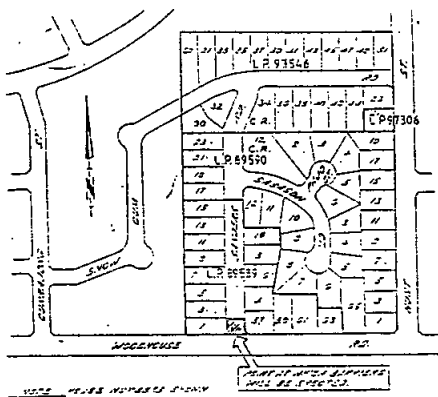
**J. J. DRINAN**  
Town Clerk

9354

**CITY OF DONCASTER AND  
TEMPLESTOWE**

**Sanders Road—Closure to Through Traffic**

Notice is hereby given that the Council of the City of Doncaster and Templestowe at its meeting held on 6 October 1987, pursuant to section 539 (c) (9) of the *Local Government Act 1958*, by Order adopted the proposal to permanently close Sanders Road or part thereof to through traffic at Woodhouse Road as shown on Council Plan No. 4456. Such closure shall come into operation on 1 December 1987.



**G. J. MORTON**  
Town Clerk

9375

**CITY OF FOOTSCRAY  
Permanent Closure of Road**

Notice is given that the Council of the City of Footscray has adopted an order made pursuant to section 539c of the *Local Government Act 1958* to permanently close Albert Street to through traffic at the northern boundary of the intersection with Paisley Street and south of the Right-of-Way at the rear of 183 Barkly Street.

The closure will become effective as of 19 November 1987.





G. PEARCE  
Chief Executive Officer  
and Town Clerk

9399

Form 2.1

*Town and Country Planning Act 1961*  
MELBOURNE METROPOLITAN  
PLANNING SCHEME

Notice that an Amendment has been Prepared  
and is Available for Inspection

City of Knox, Amendment No. 1, 1987

Notice is hereby given that the Council of the City of Knox, in pursuance of its powers under the *Town and Country Planning Act 1961*, has prepared an amendment to the Melbourne Metropolitan Planning Scheme to rezone land on the south side of Wellington Road, Rowville, generally east of Stud Road, from Knox Rural "A" to Knox Residential Development.

A copy of the amendment has been deposited at the office of the City of Knox, Civic Centre, 511 Burwood Highway, Knoxfield, and at the office of the Ministry for Planning and Environment, Ground Floor, The Olderfleet Buildings, 477 Collins Street, Melbourne, and will be open for inspection during office hours by any person free of charge.

Any person affected by the amendment is required to set forth in writing any submissions they may wish to make with respect to the amendment, addressed to the Chief Executive, City of Knox, Civic Centre, 511 Burwood Highway, Knoxfield, by 18 December 1987 and

to state whether they wish to be heard in respect of their submissions.

Dated 12 November 1987

T. J. NEVILLE  
Chief Executive

9339

CITY OF NORTHCOTE

Prosecuting Officer

Notice is hereby given that the City of Northcote has appointed Senior Sergeant Barry Doyle, Number 15189, as its Prosecuting Officer for the City to take legal proceedings on behalf of the Council for and in connection with breaches and non-observance of the Local Government Act or any other Act which the Council from time to time is empowered to enforce and any by-laws, rules or regulations made under such Acts.

P. J. BLACK  
Chief Executive Officer

9338

*Town and Country Planning Act 1961*

CITY OF SALE PLANNING SCHEME

Notice of a Proposed Amendment to the City of Sale Planning Scheme

Amendment No. 36

Notice is hereby given that, pursuant to subsection 7 of section 32 of the *Town and Country Planning Act 1961*, the Minister has required that the City of Sale give notice of and deposit for inspection by the public, for a period of two weeks a proposed amendment to the City of Sale Planning Scheme.

The amendment, known as Amendment No. 36, is to rezone land at 221-223 and 225 Raglan Street, Sale from Residential Low Density to Local Commercial so that a take-away business can be established.

The proposed amendment is available for inspection free of charge during office hours, at the City of Sale, Macalister Street, Sale, at the office of the Ministry for Planning and Environment, The Olderfleet Buildings, 477 Collins Street, Melbourne, and at the Ministry's Regional Office, 71 Hotham Street, Traralgon.

Any persons affected by the proposed amendment are required to set forth in writing any submission they may wish to make with respect to the proposed amendment addressed to the Minister for Planning and Environment, 477 Collins Street, Melbourne by 2 weeks of the notice in the *Government Gazette*.

JOHN LOW  
Town Clerk

9355

## Form 2.1

*Town and Country Planning Act 1961*  
CITY OF SHEPPARTON PLANNING  
SCHEME 1953

Notice that a Planning Scheme has been Prepared and is Available for Inspection  
Amendment No. 119, 1987.

Notice is hereby given that the Council of the City of Shepparton, in pursuance of its powers under the *Town and Country Planning Act 1961*, has prepared a Scheme for the purpose of:

rezoning land at 3 Fairless Street being Lot 3 on LP 99781 from "Public open space B—Parks and Gardens" to residential "C".

A copy of the Scheme has been deposited at the office of the Council, Municipal Offices, Welsford Street, Shepparton, and at the office of the Ministry for Planning and Environment (Plan Inspection Section), Ground floor, The Olderfleet Buildings, 477 Collins Street, Melbourne and will be open for inspection during office hours by any person free of charge. Any persons affected by the Scheme are required to set forth, in writing, any submission they wish to make, with respect to the Scheme, addressed to the City Manager, City of Shepparton, P.O. Box 989, Shepparton, 3630, by 22 February 1988, and state whether you wish to be heard in respect of the submission.  
Dated 10 November 1987

9322

I. L. GILBERT  
City Manager

*Town and Country Planning Act 1961*  
CITY OF PORTLAND

Notice that a Planning Amendment has been Prepared and is Available for Inspection.

Portland planning scheme Amendment No. 67 Part A, south-west corner of Learmonth Street and New Street (de-gazetted Henty Highway) for service industry (Car Sales Yard Use).

Notice is hereby given that the City of Portland in pursuance of its powers under the *Town and Country Planning Act 1961* has prepared an amendment No. 67 Part A which provides for rezoning of the above-noted land from 'Residential A' to 'Service Industry' for the purposes of facilitating the development of a Car Sales Yard.

A copy of the Amendment has been deposited at the Town Planning Counter at the Municipal Offices, Charles Street, Portland and at the office of the Ministry for Planning and Environment (Plan Inspection Section) Ground Floor, The Olderfleet Buildings, 477 Collins Street, Melbourne and will be open for inspection during office hours to any person free of charge.

Any persons affected by the amendment are required to set forth in writing any submission they wish to make with respect to the amendment addressed to the Town Clerk, Portland City Council, P.O. Box 152, Portland 3305, attention Mr. R. HEAD, Town Planner (Reference JP-13-67A) by Friday, 18 December 1987 and state whether you wish to be heard in respect of your submission.

9374

RICHARD HEAD  
Town Planner

RURAL CITY OF WODONGA  
General Notice

The Rural City of Wodonga having made provision for carrying off the sewage from each and every property which or any part of which is within the Sewerage Area hereinafter described doth hereby declare that on or after the 1 December 1987, each and every property which or any part of which is within the said sewerage area, shall be deemed to be a seweraged property within the meaning of the *Sewerage Districts Act 1958*.

The Sewerage Area hereinafter referred to, is:  
*Sewerage Area No. 129*—being Lot 1 of L.P. 204322G.

By Order of the Rural City of Wodonga.

9356

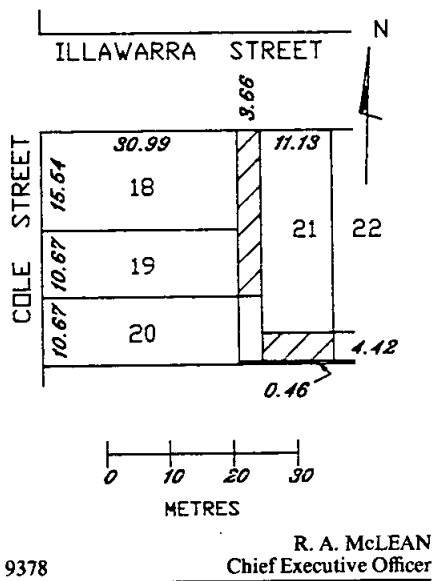
L. J. MACAULEY, Mayor  
R. I. O'TOOLE, Town Clerk

CITY OF WILLIAMSTOWN  
Road Closure

Whereas the Council of the City of Williamstown has done all those things required by section 528 (2) of the *Local Government Act 1958* (as amended) to be done prior to the making of this resolution and has formed the opinion that the road hereinafter mentioned is not reasonably required as a road for public use.

Now the said council of the City of Williamstown pursuant to the power given to it by section 528 (2) of the said Act hereby resolves and directs:

- (a) That the right-of-way south of Illawarra Street and east of Cole Street and more particularly shown hatched on the attached plan, whether or not a public highway (but not being a road set out on Crown Land) is not reasonably required as a road for public use and shall be discontinued.
- (b) The land in the said road shall rest in the municipality until it is sold by private treaty.



9378 R. A. McLEAN  
Chief Executive Officer

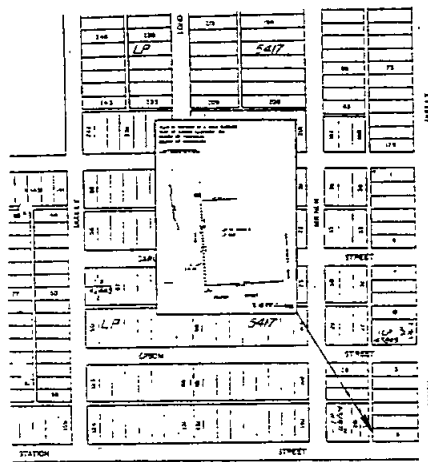
**BOROUGH OF WONTHAGGI**  
Road Closure—Laneway off Station Street,  
South Dudley

The Council of the Borough of Wonthaggi at a meeting on 17 August 1987 resolved that pursuant to the provisions of section 528 (2) of the *Local Government Act 1958* that the Council of the Borough of Wonthaggi

- (a) being of the opinion that laneway (that part being approximately 0.3 metres wide) along the rear boundary of Lot 18, Block C, LP. 5417, off Station Street, South Dudley, Parish of Wonthaggi and as shown hatched on plan below is not reasonably required as a road for public use
- (b) having consulted with public authorities responsible for water, power and electricity, and
- (c) having published a public notice in the *South Gippsland Sentinel Times* and given written notice the registered proprietor of land, and owners and occupiers of land abutting as required by section 528 (2) (a) of the said Act, and
- (d) having received no objections to the proposed laneway closure within 14 days of notices being given

now directs that the above described laneway be discontinued, and upon publication of this

resolution in the *Victorian Government Gazette* such part of laneway shall be discontinued and shall vest in the Mayor, Councillors and Burgesses of the Borough of Wonthaggi until it is sold by private treaty.



9383 A. A. N. DEED  
Town Clerk

**SHIRE OF BELLARINE**

Notice of Intention to Acquire Easement  
Compulsorily

To all whom it may concern—

Whereas the Council of the Shire of Bellarine deems it expedient to exercise its powers of taking land compulsorily for the work or undertaking mentioned hereunder notice is hereby given as follows:

1. The council intends to acquire an easement over all that piece of land being part of Crown Allotment 7 section 19 Township of Portarlington Parish of Paywitt being a two-metre wide strip of land immediately to the South of an East-West line 20.12 metres long distant 50.29 metres North of and parallel with Payne Street to be used for all drainage purposes.
2. A copy of a plan of such land and a Schedule of the parties having interests therein are deposited at the Municipal Offices at Collins Street Drysdale and are there available for inspection by all interested parties during office hours free of charge for the period of 40 clear days from the date of publication of this Notice in the *Government Gazette*.
3. The Council hereby requires all persons affected by the said proposal to set forth in writing

addressed to the Shire Secretary, Shire of Bellarine, Collins Street, Drysdale 3222 within 40 clear days from the date of publication aforesaid all objections which they may have to the taking of the said land.

4. At the ordinary meeting of the Council next after the expiration of the said 40 clear days the Council will consider any such objection and any person so objecting as aforesaid may appear before the Council in support of such objection.

Dated 3 November 1987

By Order of the Council

P. L. WIGNALL  
Shire Secretary

HARWOOD & PINCOTT, Geelong, solicitors  
for the council 9327

SHIRE OF BELLARINE

Notice of Intention to Acquire Easement  
Compulsorily

To all whom it may concern—

Whereas the Council of the Shire of Bellarine deems it expedient to exercise its powers of taking land compulsorily for the work or undertaking mentioned hereunder notice is hereby given as follows:

1. The council intends to acquire an easement over all that piece of land being part of Crown Allotment 3 Section 19 in the Township of Portarlington Parish of Paywit being a two-metre wide strip of land immediately to the south of an east-west line 20.12 metres long distant 50.29 metres north of and parallel with Payne Street to be used for all drainage purposes.

2. A copy of a plan of such land and a schedule of the parties having interests therein are deposited at the municipal offices at Collins Street, Drysdale and are there available for inspection by all interested parties during office hours free of charge for the period of 40 clear days from the date of publication of this notice in the *Government Gazette*.

3. The council hereby requires all persons affected by the said proposal to set forth in writing addressed to the Shire Secretary, Shire of Bellarine, Collins Street, Drysdale, 3222 within 40 clear days from the date of publication aforesaid all objections which they may have to the taking of the said land.

4. At the ordinary meeting of the council next after the expiration of the said 40 clear days the council will consider any such objection and any person so objecting as aforesaid may appear before the council in support of such objection.

Dated 3 November 1987

P. L. WIGNALL  
Shire Secretary

HARWOOD & PINCOTT, Geelong, solicitors  
for the council 9325

SHIRE OF BELLARINE

Notice of Intention to Acquire Easement  
Compulsorily

To all whom it may concern—

Whereas the Council of the Shire of Bellarine deems it expedient to exercise its powers of taking land compulsorily for the work or undertaking mentioned hereunder notice is hereby given as follows:

1. The council intends to acquire an easement over all that strip of land 3 metres wide along and within the 10 metres at the eastern end of the northern boundary of Lot 670 on Plan of Subdivision No. 1858 being part of the land now comprised in Certificate of Title Volume 7687 Folio 078 and being part of the property known as No. 9 Madeley Street, Ocean Grove, to be used for all purposes of drainage.

2. A copy of a plan of such land and a schedule of the parties having interests therein are deposited at the municipal offices at Collins Street, Drysdale, 3222, and are there available for inspection by all interested parties during office hours free of charge for the period of 40 clear days from the date of publication of this notice in the *Government Gazette*.

3. The council hereby requires all persons affected by the said proposal to set forth in writing addressed to the Shire Secretary, Shire of Bellarine, Collins Street, Drysdale, 3222 within 40 clear days from the date of publication aforesaid all objections which they may have to the taking of the said easement.

4. At the ordinary meeting of the council next after the expiration of the said 40 clear days the council will consider any such objection and any person so objecting as aforesaid may appear before the council in support of such objection.

Dated 3 November 1987

P. L. WIGNALL  
Shire Secretary

HARWOOD & PINCOTT, Geelong, solicitors  
for the council 9325

*Local Government Act 1958*

RESOLUTION OF THE SHIRE OF CORIO  
TO DISCONTINUE A ROAD

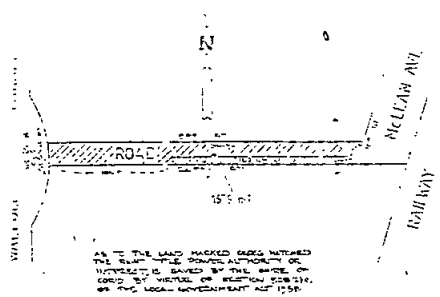
Whereas it is provided in section 528 (2) of the *Local Government Act 1958* that the Council of a Municipality may, if it is of the opinion that a road whether or not a public highway (but not being a road set out on Crown Land) or any part of that road is not reasonably required as a road for public use by resolution direct that the road or part of the road specified in the resolution be discontinued after consulting with public statutory authorities as required by the Act and after publishing under a public notice in a

newspaper generally circulating in the Municipal district and giving written notice to the registered proprietor (if any) of the land and the owners and occupiers (if any) of any land abutting or immediately adjacent to the road of the proposal to discontinue and sell the road not less than one month before the date of the meeting at which the resolution to discontinue the road or part of the road is to be considered.

And whereas the Council of the Shire of Corio is of the opinion that a lane between Walpole Parade and McLean Avenue, North Geelong not being a road set out on Crown Land in not reasonably required as a road for public use after having consulted with all required public statutory authorities and not less than one month previously published a public notice in a newspaper generally circulating in the Municipal district and given written notice to the registered proprietors of the land in the said road and the owners and occupiers of any land abutting or immediately adjacent to the said road of the proposal to discontinue the said road and to sell the same (and having considered objections to the proposal in accordance with section 193A of the Act).

Now therefore the Council of the Shire of Corio does hereby direct:

- (a) That the road shown hatched and cross hatched on the plan produced herewith being a lane between Walpole Parade and McLean Avenue, North Geelong be discontinued.
- (b) That the right, title, power, authority and interest of the President Councillors and Ratepayers of the Shire of Corio in that part of the road shown cross hatched on the said plan with respect to the drains for the purposes of drainage shall continue.
- (c) That the land in the said road be sold by private treaty.



Dated 14 October 1987.

The common seal of the President, Councillors and Ratepayers of the Shire of Corio was hereunto affixed in the presence of:

G. VAUGHAN, President  
R. METCALF, Secretary  
R. H. TUCKER, Councillor

9329

*Local Government Act 1958*

**RESOLUTION OF THE SHIRE OF CORIO TO DISCONTINUE A ROAD**

Whereas it is provided in section 528 (2) of the *Local Government Act 1958* that the Council of a Municipality may, if it is of the opinion that a road whether or not a public highway (but not being a road set out on Crown Land) or any part of that road is not reasonably required as a road for public use by resolution direct that the road or part of the road specified in the resolution be discontinued after consulting with public statutory authorities as required by the Act and after publishing under a public notice in a newspaper generally circulating in the Municipal district and giving written notice to the registered proprietor (if any) of the land and the owners and occupiers (if any) of any land abutting or immediately adjacent to the road of the proposal to discontinue and sell the road not less than one month before the date of the meeting at which the resolution to discontinue the road or part of the road is to be considered.

And whereas the Council of the Shire of Corio is of the opinion that the Mall Corio not being a road set out on Crown Land is not reasonably required as a road for public use after having consulted with all required public statutory authorities and not less than one month previously published a public notice in a newspaper generally circulating in the Municipal district and given written notice to the registered proprietors of the land in the said road and the owners and occupiers of any land abutting or immediately adjacent to the said road of the proposal to discontinue the said road and to sell the same (and having considered objections to the proposal in accordance with Section 193A of the Act).


Now therefore the Council of the Shire of Corio does hereby direct:

- (a) That the road shown hatched and cross hatched on the plan produced herewith being The Mall, North Geelong be discontinued.
- (b) That the right, title, power, authority and interest of The State Electricity Commission in that part of the road shown

marked "A" on the said plan with respect to the power lines and plant for the purposes of electricity supply shall continue.

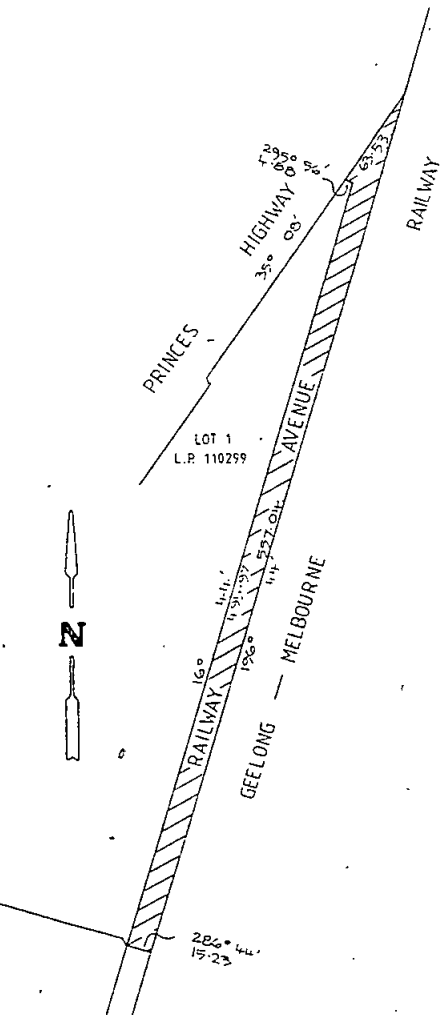
- (c) That the right, title, power, authority and interest of the President Councillors and Ratepayers of the Shire of Corio in that part of the road shown marked "A" on the said plan with respect to the drains for the purposes of drainage shall continue.
- (d) That the right, title, power, authority and interest of Telecom Australia in that part of the road shown marked "A" on the said plan with respect to the cables and plant for the purposes of telephone and telegraph shall continue.
- (e) That the right, title, power, authority and interest of the Geelong and District Water Board in that part of the road shown marked "B" on the said plan with respect to the sewerage mains for the purposes of sewerage shall continue.
- (f) That the land in the said road be sold by private treaty.

a Municipality may, if it is of the opinion that a road whether or not a public highway (but not being a road set out on Crown Land) or any part of that road is not reasonably required as a road for public use by resolution direct that the road or part of the road specified in the resolution be discontinued after consulting with public statutory authorities as required by the Act and after publishing under a public notice in a newspaper generally circulating in the Municipal district and giving written notice to the registered proprietor (if any) of the land and the owners



Dated 14 October 1987.  
 The common seal of the President, Councillors and Ratepayers of the Shire of Corio was hereunto affixed in the presence of:  
 G. VAUGHAN, President  
 R. METCALF, Secretary  
 9330 R. H. TUCKER, Councillor

Local Government Act 1958  
**RESOLUTION OF THE SHIRE OF CORIO TO DISCONTINUE A ROAD**  
 Whereas it is provided in section 528 (2) of the Local Government Act 1958 that the Council of



and occupiers (if any) of any land abutting or immediately adjacent to the road of the proposal to discontinue and sell the road not less than one month before the date of the meeting at which the resolution to discontinue the road or part of the road is to be considered.

And Whereas the Council of the Shire of Corio is of the opinion that part of Railway Avenue not being a road set out on Crown Land is not reasonably required as a road for public use after having consulted with all required public statutory authorities and not less one month previously published a public notice in a newspaper generally circulating in the Municipal district and given notice to the registered proprietors of the land in the said road and the owners and occupiers of any land abutting or immediately adjacent to the said road of the proposal to discontinue the said road and to sell the same (and having considered objections to the proposal in accordance with section 193A of the Act).

Now therefore the Council of the Shire of Corio does hereby direct:

- (a) That the road shown hatched on the plan produced herewith being part of Railway Avenue be discontinued.
- (b) That the land in the said road be sold by private treaty.

Dated 9 September 1987.

The common seal of the President, Councillors and Ratepayers of the Shire of Corio was hereunto affixed in the presence of:

G. VAUGHAN, President  
 R. METCALF, Secretary  
 9328 J. F. DEPPELER, Councillor

*Town and Country Planning Act 1961*  
**SHIRE OF LILLYDALE PLANNING SCHEME**

**Notice of a Proposed Amendment to the Shire of Lillydale Planning Scheme Amendment No. 239**

Notice is hereby given that, pursuant to sub-section 7 of section 32 of the *Town and Country Planning Act 1961*, the Minister has required that the Shire of Lillydale give notice of and deposit for inspection by the public, for a period of one month, a proposed amendment to the Shire of Lillydale Planning Scheme.

The amendment, known as Amendment No. 239, is to rezone land owned by the Ministry of Education situated on the south side of Canterbury Road commencing approximately 225 metres west of Liverpool Road, Kilsyth, from

Public Purposes Reserve (2-school) to Industrial (Garden) Zone.

The proposed amendment is available for inspection free of charge, during office hours, at the Shire of Lillydale, Shire Office, Anderson Street, Lilydale and at the Office of the Ministry for Planning and Environment, The Olderfleet Buildings, 477 Collins Street, Melbourne.

Any persons affected by the proposed amendment are required to set forth in writing any submission they may wish to make with respect to the proposed amendment addressed to the Minister for Planning and Environment, 477 Collins Street, Melbourne by 18 December 1987.

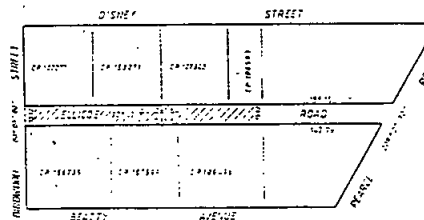
DAVID YENCKEN  
 9340 Secretary for Planning and Environment

**SHIRE OF HASTINGS**

**Proposed Closure of Part of Jellicoe Road.**

**Naval Base Estate, Bittern**

At its meeting held on 4 November 1987, the Council of the Shire of Hastings, being of the option that the section of Jellicoe Road as shown hatched on the plan hereunder is not reasonably required as a road for public use, resolved to discontinue the right-of-way. No objections were received by Council, pursuant to section 193A of the *Local Government Act 1958* (as amended). Council resolved to sell the land by private treaty being the right-of-way once discontinued pursuant to section 528(2)A of the *Local Government Act 1958* (as amended).

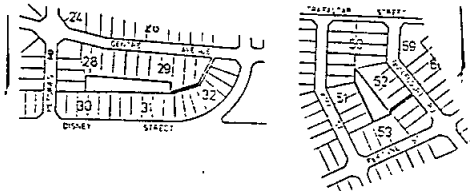


W. R. FEATHERSTON.  
 9358 Chief Executive Officer

**SHIRE OF HASTINGS**

**Proposed Discontinuance of Rights-of-Way Adjacent to Restructure Lot 32, Disney Street and Restructure Lot 52, Bullecourt Road, Crib Point**

The Council of the Shire of Hastings, at its last meeting held on 4 November, 1987, being of the opinion that the rights-of-way depicted hatched on the plan hereunder are no longer required as roads for public use, and having received no objections pursuant to section 193A of the *Local Government Act 1958* (as amended), resolved to discontinue the rights-of-way pursuant to section 528(2)A of the *Local Government Act 1958* (as amended), and to sell the land being the discontinued rights-of-way by private treaty.



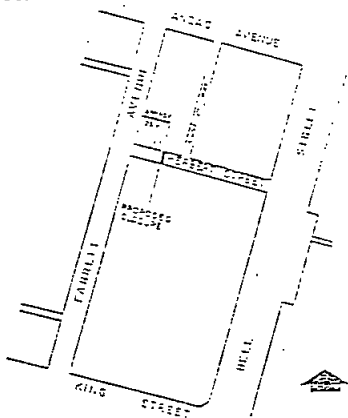
**W. R. FEATHERSTON**  
Chief Executive Officer

9359

**SHIRE OF HEALESVILLE**

**Closure of Road to Through Traffic**

The Council of the Shire of Healesville, after considering all objections and a report on the proposal from the Road Traffic Authority has by order adopted a proposal for the closure of Herbert Street, Yarra Glen to through traffic pursuant to section 539C of the *Local Traffic Act 1958*.



The Council has by resolution fixed 1 December, 1987, as the date on which the order, as adopted, shall come into operation. The area of the road proposed to be closed is identified in the plan hereunder.

**G. R. PEACOCK**  
Shire Secretary

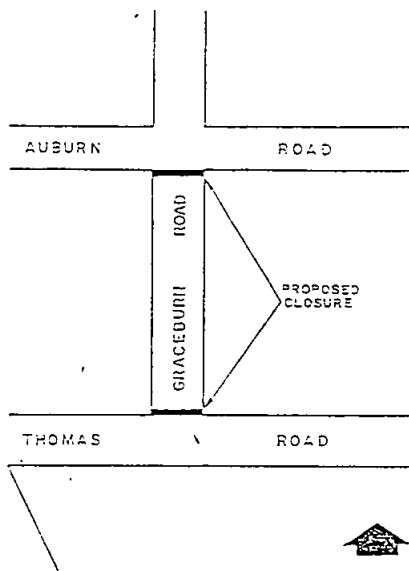
9323

**SHIRE OF HEALESVILLE**

**Closure of Road to Through Traffic**

The Council of the Shire of Healesville, after considering all objections and a report on the proposal from the Road Traffic Authority has by order adopted a proposal for the closure of Graceburn Road, Healsville to through traffic pursuant to section 539C of the *Local Traffic Act 1958*.

The Council has by resolution fixed 1 December, 1987, as the date on which the order, as adopted, shall come into operation. The area of the road proposed to be closed is identified in the plan hereunder.



**G. R. PEACOCK**  
Shire Secretary

9324



*Town and Country Planning Act 1961*  
**SHIRE OF MAFFRA**

Notice that a Planning Scheme has been Prepared and is Available for Inspection  
Lake Glenmaggie Planning Scheme  
Amendment No. 9, 1987

Notice is hereby given that the Shire of Maffra in pursuance of its powers under the *Town and Country Planning Act 1961* has prepared a scheme for the amendment of the Lake Glenmaggie Planning Scheme to rezone land being part of Crown Allotment X5, Parish of Glenmaggie and comprising 2.02 hectares presently zoned Special Uses (Church) to Landscape Interest zone.

A copy of the scheme has been deposited at the Office of the Shire of Maffra, Johnson Street, Maffra and at the Office of the Ministry for Planning and Environment (Plan Inspection Section) The Oldfleet Buildings, 477 Collins Street, Melbourne, and will be open for inspection during office hours by any person free of charge.

Any persons affected by the amendment are required to set forth in writing any submission they wish to make with respect to the amendment addressed to the Shire Secretary, Shire Office, Post Office Box 57, Maffra 3860 by 18 February 1988 and state whether they wish to be heard in respect of their submission.

Dated 18 November 1987

9382 **J. RENNICK**  
Municipal Clerk

*Town and Country Planning Act 1961*  
**SHIRE OF MAFFRA**

Notice that a Planning Scheme has been Prepared and is Available for Inspection  
Shire of Maffra (Heyfield Township) Planning Scheme  
Amendment No. 19, 1987

Notice is hereby given that the Shire of Maffra in pursuance of its powers under the *Town and Country Planning Act 1961* has prepared a scheme for the amendment of the Shire of Maffra (Heyfield Township) Planning Scheme to rezone land in Eleanor Street, Heyfield, being Lots 5 and 6 LP 28082 from Industrial A Zone to Residential Zone.

A copy of the scheme has been deposited at the office of the Shire of Maffra, Johnson Street, Maffra and at the Office of the Ministry for Planning and Environment (Plan Inspection Section), The Oldfleet Buildings, 477 Collins Street, Melbourne, and will be open for inspection during office hours by any person free of charge.

Any persons affected by the amendment are required to set forth in writing any submission they wish to make with respect to the amendment addressed to the Shire Secretary, Shire Office, P.O. Box 57, Maffra, 3860 by 18 December 1987 and state whether they wish to be heard in respect of their submission.

Dated 18 November 1987

9341 **J. RENNICK**  
Municipal Clerk

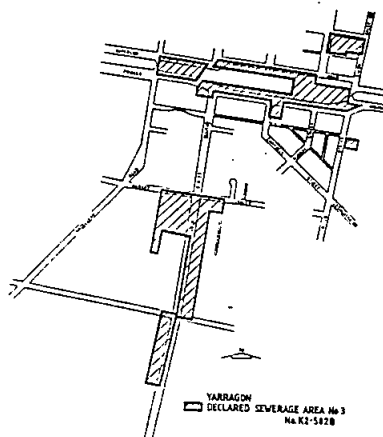
**SHIRE OF NARRACAN**  
Yarragon Sewerage District  
General Notice

Declaration of Sewerage Area No. 3

The Narracan Shire Council, having made provision for carrying off the sewerage from each and every property which or any part of which is within the sewerage area described below, declares that on and after 1 December 1987, each and every property which or any part of which is within this sewerage area shall be deemed to be a sewerage property within the meaning of the *Sewerage Districts Act 1958*.

The boundaries of the sewerage area referred to are shown on Plan No. K1-502B and described as Declared Sewerage Area No. 3.

The plan may be inspected at the Municipal Offices, Princes Highway, Trafalgar.



9380 **GREG COOPER**  
Acting Director Management/  
Shire Secretary

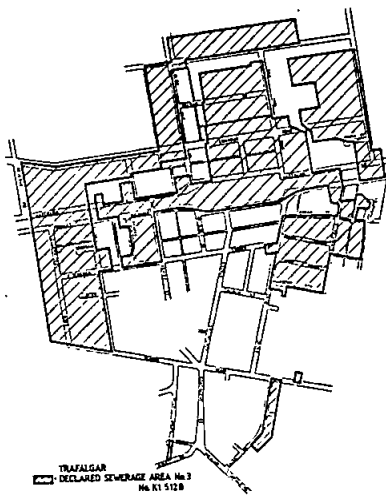
**SHIRE OF NARRACAN**  
**Trafalgar Sewerage District**  
**General Notice**

**Declaration of Sewerage Area No. 3**

The Narracan Shire Council, having made provision for carrying off the sewage from each and every property which or any part of which is within the sewerage area described below, declares that on and after 1 December 1987, each and every property which or any part of which is within this sewerage area shall be deemed to be a sewerage property within the meaning of the *Sewerage Districts Act 1958*.

The boundaries of the sewerage area referred to are shown on Plan No. K1-512B and described as Declared Sewerage Area No. 3.

The plan may be inspected at the Municipal Offices, Princes Highway, Trafalgar.



**GREG COOPER**  
 Acting Director Management/  
 Shire Secretary

9381

*Town and Country Planning Act 1961*  
**SHIRE OF NEWHAM AND WOODEND**  
 Notice that a Planning Scheme Amendment has been Prepared and is Available for Inspection  
 Shire of Newham and Woodend Planning Scheme No. 28

The Shire of Newham and Woodend in pursuance of its powers under the *Town and Country Planning Act 1961* has prepared a scheme for amending the Planning Scheme to

enable the provisions in the Rural A and B zones to be varied and to rezone specific parcels of Rural A and B zoned land to other zones.

A copy of the Planning Scheme Amendment has been deposited at the Municipal Offices, 92 High Street, Woodend, and at the office of the Ministry of Planning and Environment (Plan Inspection Section), 5th Floor, 235 Queen Street, Melbourne, and will be open for inspection during office hours by any person free of charge.

Any persons affected by the amendment are required to set forth in writing any submission they may wish to make in respect of the amendment addressed to the Secretary, Shire of Newham and Woodend, 92 High Street, Woodend 3442, by 18 December 1987, and state whether they wish to be heard in respect of their submission.

**DAN DREW**  
 Shire Secretary

9357

**PAKENHAM WATER BOARD**  
**General Notice**

The Pakenham Water Board, having made provision for carrying off the sewage from each and every property which, or any part of which, is within the Sewerage Area hereinbefore described, doth hereby declare that on, or after 1 December 1987, each and every property which, or any part of which, is within the said Sewerage Area, shall be deemed to be a seweraged property within the meaning of the *Sewerage Districts Act 1958*.

**Sewerage Area No. 22**

Crown Allotments 11 and 14, Mulcaby Road, Crown Allotment 15 and Part Crown Allotment 16, Mary Street, Pakenham.

By Order of the said Water Board.

**D. J. BOURKE, Chairman**  
**R. J. PERCY, Acting Secretary**

9384

**DALESFORD WATER BOARD**

**Notice of a Resolution Making a Water Rate and Fixing Charges**

Notice is hereby given that the Daylesford Water Board in pursuance of and in exercise of the powers conferred by the *Water Act 1958* at a meeting of the said Board held on Wednesday, 11 November 1987 at 7.30 p.m. fixed:

(1) a tiered water rate of 6.24 cents in the dollar for the 1st \$2500 of New Annual Value and 1.0 cents in the dollar for each dollar of Net Annual Value in excess of \$2500 for all rateable properties in the Daylesford Water District;

(2) a minimum house and land rate and a minimum vacant land rate of \$156.00 for all rateable properties within the Daylesford Water District;

(3) an allowance charge of 52 cents per kilolitre whether within or without the declared district;

(4) an excess charge of 57 cents per kilolitre whether within or without the declared district;

(5) that the Daylesford and District Hospital be charged a special charge of \$156.00 and granted an allowance of 235 kilolitres per day per bed. Excess water to be charged at 57 cents.

The rate and charges were made for the year ending 30 June 1988 and shall be due and payable on 30 November 1987.

The Estimates prepared in accordance with the *Water Act 1958* are available for inspection at the office of the Board, Mineral Water Drive, Daylesford.

9385 D. R. O'DOHERTY, Secretary

#### DANDENONG-SPRINGVALE WATER BOARD

##### Notice of Intention to Construct Works

Pursuant to section 119 of the *Sewerage Districts Act 1958*, notice is hereby given that the Dandenong-Springvale Water Board intends to construct gravity sewers and ancillary works (Lonsdale Street Relief Sewers—Stage 1) generally along and/or across portions of the streets and reserves within the municipal district of the City of Dandenong listed hereunder.

Dalgety Street, Hammond Road, Webster Street, Dandenong Creek Reserve, Lonsdale Street, Dandenong Park Reserve, Foster Street, Walker Street, Langhorn Street, Scott Street, Princes Highway, Cleelend Street, King Street, McCrae Street, Clow Street and Sleeth Avenue.

Plans of the proposed works may be inspected at the office of the Water Board, at 205 Thomas Street, Dandenong, between the hours of 8.45 a.m. to 4.30 p.m. Monday to Friday (Public Holidays excepted).

9386 A. L. FOSTER Secretary/Manager

#### GEELONG AND DISTRICT WATER BOARD

Pursuant to section 60 of the *Geelong Waterworks and Sewerage Act 1958* (No. 6263) the Board has prepared plans to indicate the particulars of sewers and underground works, the construction of which the Board intends to begin at a date not less than one month after publication of the notices, in or adjacent to the following locality within the Drainage Area.

Holden Avenue, North Geelong—Backwell Street/Victoria Street, North Geelong—Shire of Corio

Emperor Drive, Collendina—Shire of Bellarine

Notice is hereby given that the plans indicated are open for public inspection at the Board's Offices, 61-67 Ryrie Street, Geelong between the hours of 8.10 a.m. and 5.00 p.m. from Monday to Friday (public holidays excepted) by the owners or occupiers of land or premises within the Drainage Area.

R. A. JORDAN  
Secretary

9342

#### MOOROOPNA WATER BOARD

Notice is hereby given that the Mooroopna Water Board did make the following rates and charges for the period 1 July 1987 to 30 June 1988.

Mooroopna Urban Water District Rate—3.3 cents in the dollar of the Net Annual Valuation.

Minimum Rates—Vacant Land \$58.00, Land on which there is a building \$69.30.

The following charges have been set for the 1987-88 water meter reading period.

Twenty and one half cents (20.5c) per kilolitre for calculation of the allowance and Twenty three and one tenth cents (23.1c) for water consumption in excess of the allowance.

The 1987-88 water rate shall be utilised as the means of determining the allowance applicable for this consumption period.

Mooroopna Sewerage District Rate—3.3 cents in the dollar of the Net Annual Valuation.

Minimum Rates—Vacant Land \$52.50, Land on which there is a building \$67.20.

Cistern Charge—\$63.00 per cistern.

R. F. FORSTER  
Secretary

9343

#### LATROBE VALLEY WATER AND SEWERAGE BOARD

##### By-law No. 20

Notice is hereby given that the Latrobe Valley Water and Sewerage Board has made By-law No. 20 for the purpose of administration of water supply and sewerage plumbing within the Board's area of jurisdiction and revoking By-laws No. 5 and No. 6. A copy of the said By-law is open for inspection, free of charge, during office hours at the Board's Office, Hazelwood Road, Traralgon.

G. J. KERR  
Secretary

9344

Take notice that the partnership of David Sherwin and James Gordon Campbell, trading as David Sherwin Management Consultants (Victoria) at 96-100 Albert Road, South Melbourne, was dissolved on 13 November 1987. 9353

**NOTICE OF DISSOLUTION OF  
PARTNERSHIP**

Notice is hereby given that the partnership which has been existing between Ahmet Alasahan and Mine Ayca Mırsirli carrying on business as video rental shop at 248 St. Georges Road, North Fitzroy, under the name of "Sky Video" has been dissolved by mutual consent as from 10 November 1987.

AHMET ALSAHAN  
MINE AYCA MIRSIRLI  
9332

Companies (New South Wales) Code, Section  
392(2)

**MADDRELL BROS (VIC) PTY. LIMITED**  
(In Liquidation)

Notice is hereby given that at a general meeting of members of the abovenamed company held on 5 November 1987, it was resolved that the company be wound up voluntarily and that for such purpose Geoffrey McNiel Ellison, chartered accountant of Stapleton Denning, chartered accountants, 23rd Floor, 31 Market Street, Sydney, NSW 2000 be appointed liquidator.

Dated 5 November 1987

9316 **GEOFFREY McNIEL ELLISON,**  
Liquidator

**MATTHEWS BROS. WYNDHAM  
ENGINEERING & AUTOMOTIVE WORKS  
PTY. LTD.**

(In Liquidation)

Take notice that the affairs of the abovementioned Company is now fully wound up and that in pursuance of section 411 (2) of the Companies Victoria Code, a General Meeting of the Company will be held at 12th Floor, 575 Bourke Street, Melbourne on 18 December 1987 at 9.00 a.m. for the purpose of:

1. Laying before it an account showing how the winding up has been conducted and giving an explanation of the Account; and

2. Passing a resolution that the books and papers of the said Company and of the Liquidator relevant to the affairs of the Company be destroyed after a period of twelve months from the date of the meeting.

9317 **W. H. L. ATKINSON,** Liquidator

**COMPANIES (VICTORIA) CODE**

Notice of Members Pursuant to Section 411 in  
the Matter of:

**Gerahty Wilson Seeds Pty. Ltd.**  
(In Liquidation)

Notice is hereby given that pursuant to section 411 of the Companies Act the final meeting of Members of the abovenamed company will be held in the Office of Gurnett May & Associates, 47 McCallum Street, Swan Hill on 15 January 1988 at 9.00 a.m. for the purpose of laying before the meeting the liquidator's final account and report and giving any explanation thereof.

Dated 13 November 1987

J. H. SCARESCROOK  
9400 Liquidator

In the Supreme Court of Victoria—1986 No. Co.  
741—In the matter of the Companies  
(Victoria) Code; and In the matter of Airfreight  
Specialists Pty Ltd a company duly  
incorporated in accordance with the laws of  
the State of Victoria—Advertisement of  
Application for Winding-up

Notice is hereby given that an application for the winding-up of the abovenamed company by the Supreme Court of Victoria was on 22 October 1987 filed by Qantas Airways Limited. The application is to be heard before the Court in the 7th Court, Law Courts, William Street, Melbourne at 10.30 a.m. on 9 December 1987.

The liquidator whose appointment is sought is Robert Arthur Waters of the firm of Messrs Orr Martin & Waters, chartered accountants, of 114 William Street, Melbourne.

Any creditor or contributory of the company desiring to support or oppose the making of an order on the application may appear at the time of hearing by himself or his counsel for that purpose. A copy of the application will be forwarded by the undersigned to any creditor or contributory of the company requiring it on payment of the regulated charge.

The applicant's address is 262 Adelaide Street, Brisbane.

The applicant's solicitors are Mallesons Stephen Jaques of Rialto, 525 Collins Street, Melbourne.

**MALLESONS STEPHEN JAQUES**  
Solicitors for the applicant.

Note: Any person who intends to appear on the hearing of the application must serve on or send by post to the abovenamed solicitors notice in writing of his intention so to do. The notice must state the name and address of the person or, if a firm, the name and address of the firm,

and must be signed by the person or firm, or his or their solicitor (if any), and must be served or, if posted, must be sent by post in sufficient time to be received by not later than 4.00 p.m. on 8 December 1987. 9362

**DOUGLAS LIVINGSTONE DALGLIESH**, late of 21 Elphin Street, Newport, pensioner, deceased, died on 13 August 1987

Claims to the Executor Neil Frederick McCoy formerly of 21 O'Grady Drive Paradise Point Queensland but now of 9 Grosvenor Court Worongary Queensland by 20 January 1988.

**JOHN F. CARROLL, LL.B.**, solicitor, 4 Paisley Street, Footscray 9377

**MYRTLE MAUD BRIERLEY** late of 11 Moore Street, Footscray, widow deceased, died on 28 August 1987

Claims to the Executors Walter John Brierley of 51 Brisbane Street Berwick and John William Patrick Brierley of 3/2 Temora Street, Mordialloc by 20 January 1988.

**JOHN F. CARROLL, LL.B.**, solicitor, 4 Paisley Street, Footscray 9376

**CHARLES BURT WHITE** late of 321 Whitehorse Road, Balwyn, gentleman deceased

Creditors, next of kin and others having claims in respect of the estate of the abovenamed who died on 24 September 1987 are requested to send particulars thereof to the Executors of his will Edward John White and Jennifer Burt Scott care of the undermentioned solicitors, on or before 21 January 1988 after which date they will distribute the assets in the estate having regard only to the claims of which they shall then have notice.

**J. M. SMITH & EMMERTON**, solicitors, 385 Bourke Street, Melbourne 9387

Creditors, next of kin and others having claims against the estate of Dora Helen Hecker late of 78 Warrigal Road, Surrey Hills in the State of Victoria, widow, deceased who died on 27 July 1987 are required to send particulars of their claims to the executors care of The Union-Fidelity Trustee Company of Australia Limited of 100 Exhibition Street, Melbourne in the said State by 5 February 1988 after which date the executors will distribute the assets of the estate having regard only to the claims of which they shall then have notice.

**MINTER ELLISON**, solicitors, 379 Collins Street, Melbourne 9388

**NANCE HOLMDEN DIDSBURY**, late of Lynn Private Nursing Home, 11 Elgin Avenue, Armadale, in the State of Victoria, spinster, deceased

Creditors, next of kin and others having claims in respect of the estate of the deceased, who died on 20 August 1987 are required by the trustee, The Union-Fidelity Trustee Company of Australia Limited of 100 Exhibition Street, Melbourne in the said State to send particulars to it by 18 January 1988 after which date the trustee may convey or distribute the assets, having regard only to the claims of which the trustee then has notice.

**HALL & WILCOX**, solicitors, 140 William Street, Melbourne 9369

Creditors, next of kin and others having claims against the estate of Florence Margaret Butler, late of Sacred Heart Hospital, 276 Moreland Road, Moreland in the State of Victoria, widow deceased who died on 13 July 1987 are requested to send particulars of their claims to National Mutual Trustees Limited of 419 Collins Street, Melbourne in the said State by 16 January 1988 after which date it will distribute the assets having regard only to the claims of which it then has notice.

**PURVES & PURVES**, solicitors, of 121 William Street, Melbourne 9370

Creditors, next of kin and others having claims against the estate of Winifred Florence Green, late of 59 Stanley Street, Wallan in the State of Victoria, widow, deceased who died on 17 July 1987 are requested to send particulars of their claims to Ormond Baxter Green of 8A Lambrigg Street, Farrer in the Australian Capital Territory, solicitor and Peter Edmund Green of Lot 3 Hunter Road, Wandin in the State of Victoria, gentleman, the executors of the said estate care of the below mentioned solicitors by 22 January 1988 after which date they will distribute the assets having regard only to the claims at which date they then have notice.

**PURVES & PURVES**, solicitors, of 121 William Street, Melbourne 9371

**LAWRENCE PHILIP GILMORE**, (also known as Philip Gilmore), late of 3/60 Zetland Road, Mont Albert, Victoria, retired law clerk, deceased

Creditors, next of kin and others having claims in respect of the estate of the deceased who died on 19 September 1987 are required by The Equity Trustees Executors and Agency Company Limited of 472 Bourke Street, Melbourne, to send

particulars of their claims to the said company by 20 January 1988 after which date it will convey or distribute the assets, having regard only to the claims of which the Company then has notice.

**MALLESONS STEPHEN JAQUES**, Level 28,  
North Tower, Rialto, 525 Collins Street,  
Melbourne 9372

Creditors, next of kin and others having claims in respect of the estate of Kathleen Claire Fennessy, deceased, late of Unit 14, 15 Kenilworth Parade, Ivanhoe who died on 28 February 1987 are to send particulars of their claim to the executors National Mutual Trustees Limited and Reverend Father Edward Anthony Fennessy both care of 419 Collins Street, Melbourne by 19 January 1988 after which date the executors will distribute the assets having regard only to the claims of which they have notice.

**GRAEME JOHN & MICHAEL GREEN**,  
solicitors, 322 Little Lonsdale Street,  
Melbourne 9389

**GRACE ISABEL STEWART**, late of  
Gladeswood Lodge, 15 Waxman Parade,  
Brunswick, widow, deceased

Creditors, next of kin and others having claims in respect of the estate of the abovenamed deceased who died on 7 September 1987 are to send particulars of their claims to the executor Nicholas James Galante care of the undermentioned solicitors by 22 January 1988 after which date the said executor will distribute the assets having regard only to the claims of which he then has notice.

**O'BRIEN & GALANTE**, solicitors, 27  
Norwood Crescent, Moonee Ponds 9390

**IRENE GLADYS MAY MILES** late of 77  
Elizabeth Street, Newport, home duties,  
deceased

Creditors, next of kin and others having claims in respect of the estate of the deceased who died on 4 October 1987 are required by the executrix to send particulars of their claims to Hannebery & Whelan, solicitors, 85 Douglas Parade, Williamstown by 20 February 1988 after which date the executrix may convey or distribute the assets having regard only to the claims of which she then has notice. 9391

Creditors, next of kin and others having claims in respect of the estate of Patrick Ambrose Hamilton deceased, late of 64 Darling Road, East Malvern who died on 31 July 1986 are to send

particulars of their claims to the executors National Mutual Trustees Limited of 419 Collins Street, Melbourne and Noela Josephine Hamilton of 64 Darling Road, East Malvern, home duties, by 25 January 1988 after which date the executors will distribute the assets having regard only to the claims of which they then have notice.

**MULCAHY MENDELSON & ROUND**,  
solicitors, 526 Whitehorse Road, Mitcham 9392

**GODFREY BERNARD MICHAEL PATCH**,  
late of Unit 1, 25 Olympic Avenue, Frankston,  
in the State of Victoria, retired gentleman  
deceased

Creditors, next of kin and others having claims in respect of the estate of the abovenamed deceased who died on 23 April 1987 are required by John Cockle of 75 Robinson Street, Dandenong the Executor of the deceased's Will to send particulars of their claim to the said Executor care of the undermentioned Solicitor by 1 February 1988 after which date he will convey or distribute the assets having regard only to the claims which he then has notice.

**A. B. NATOLI, LL.B.**, solicitor, of 24 Cotham  
Road, Kew 9350

**PHOEBE EMMA DEY**, late of 13 Shirley Street,  
St Albans, widow, deceased

Creditors, next of kin and others having claims in respect of the estate of the deceased (who died on 24 August 1987) are required by National Mutual Trustees Limited of 419 Collins Street Melbourne formerly of and in the Will described as National Trustees Executors and Agency Company of Australasia Limited of 95 Queen Street Melbourne the Executor appointed by the Supreme Court of Victoria in its Probate Jurisdiction and to whom Probate was granted on 6 November 1987 of the estate of the deceased, to send particulars of their claims to it by 30 January 1988 after which date it will convey or distribute the assets having regard only to the claims of which it then has notice.

**ZACCARO & CO.**, solicitors, of 25 Alfreda  
Street, St Albans 9351

**ELLEN MARY KENEVAN**, late of Rosedale  
Road, Heyfield, Victoria, spinster, deceased

Creditors, next of kin and others having claims in respect of the estate of the abovenamed deceased who died on 4 May 1987 are requested by the Trustee, National Mutual Trustees Limited of 419 Collins Street, Melbourne to send

particulars to it by 22 January 1988 after which date the Trustee may convey or distribute the assets having regard to the claims of which it then has notice.

**SEMMENS, HATCH & ANDERSON,**  
solicitors, of Maffra, Sale and Heyfield 9352

Creditors next of kin and others having claims in respect of the estate of **PERCY MASHFORD** late of 27 McCarron Parade, Essendon, retired builder who died on 25 May 1987 are to send particulars of their claims to the Perpetual Executors and Trustees Association of Australia Limited the Executor care of the undersigned by 20 January 1988 after which date they will commence to distribute the assets having regard only to the claims of which they then has notice.

**RENNICK & GAYNOR,** solicitors of 530 Little Collins Street Melbourne, or 427 Riversdale Road Hawthorn East 9365

Creditors next of kin and others having claims in respect of the estate of **Mary Agnes Howie** late of 16 Cornell Street, Camberwell in the State of Victoria, pensioner deceased who died on 26 September 1987 are to send particulars of their claims to **Brian Patrick McCarthy** the executor care of the undersigned by 27 January, 1988 after which date he will commence to distribute the assets having regard only to the claims of which he then has notice.

**RENNICK & GAYNOR,** solicitors of 427 Riversdale Road Hawthorn East 9366

**ROY MORELAND** late of 36 Benambra Road Preston, retired, deceased

Creditors, next of kin and others having claims in respect of the estate of the deceased (who died on 6 April 1987) are required by the Perpetual Executors and Trustees Association of Australia Limited of 50 Queen Street, Melbourne to send particulars of their claims to the said Company by 25 January 1988 after which date it will convey or distribute the assets having regard only to the claims of which the company then has notice.

**H. S. W. LAWSON HUGHES & CO.,**  
solicitors 83 William Street, Melbourne 9367

**EMMA IRENE GRAHAM** late of Dandenong Private Nursing Home, 6 Mason Street, Dandenong in the State of Victoria, Widow deceased

Creditors, next of kin and others having claims in respect of the estate of the deceased, who died on 23 September 1987 are required by the trustee, The Union-Fidelity Trustee Company of

Australia Limited of 100 Exhibition Street, Melbourne in the said State to send particulars to it by 16 January 1988 after which date the trustee may convey or distribute the assets, having regard only to the claims of which the trustee then has notice.

**HALL & WILCOX,** solicitors, 140 William Street, Melbourne 9368

**BRENNAN LOFTY** (deceased) late of Barunga, N.T. died on 4 August 1986

Any persons claiming to be dependant upon the deceased are requested to send particulars of their claims to "LIFE CLAIMS DEPARTMENT, AUSTRALIAN EAGLE INS. CO. LTD., G.P.O. BOX 1883R Melbourne 3001", within two months of the date of this notice, after which date the deceased's entitlement will be distributed in accordance with the provisions of the Eagle Retirement Fund Trust Deed, having regard only to the claims which have been notified. 9373

Creditors, next of kin and others having claims in respect of the Estate **Edmund Arthur Mulcahy** formerly of Unit 3, 26 Katandra Road, Caulfield but late of Wynnstay Private Nursing Home Wynnstay Road, Prahran Retired Gentleman deceased who died on 17 July 1987 are to send particulars of their claims to National Mutual Trustees Limited of 419 Collins Street, Melbourne by 25 January 1988 after which date the said Company will distribute the assets having regard only to the claims of which it then has notice.

**MIDDLETONS OSWALD BURT,** solicitors,  
140 William Street, Melbourne 9360

**JOHN HOLDEN WALLACE,** late of 10/24 McCallum Street, Hastings in the State of Victoria deceased

Creditors, next of kin and all other persons having claims against the Estate of the said deceased are required by **Helen Margaret Barclay** of 478 Stony Point Road, Bittern in the said State Married Woman the Executrix to send particulars of such claims to the undermentioned solicitors on or before 15 January 1988 after which date they will distribute the assets having regard only to those claims of which they then have notice.

**SAM STIDSTON & CO.,** solicitors, Suite 4,  
307 Main Street, Mornington 9361

**JOHN REES LOUGHRIDGE**, late of Unit 8, 5 Robe Street, St. Kilda, Retired Real Estate Agent deceased

Creditors, next of kin and others having claims against the Estate of the said deceased who died on 11 July 1987 are to send particulars of their claims to Craig Morrisby Sampson and Joseph Tana c/o Blake & Riggall, solicitors, 140 William Street, Melbourne by 18 February 1988 after which date they will distribute the assets having regard only to the claims of which they then have notice.

**BLAKE & RIGGALL**, solicitors, 140 William Street, Melbourne 9363

Creditors, next of kin and others having claims in respect of the estate of Patrick Ambrose Hamilton, deceased late of 64 Darling Road, East Malvern who died on 31 July 1986 are to send particulars of their claims to the executors National Mutual Trustees Limited of 419 Collins Street, Melbourne and Noela Josephine Hamilton of 64 Darling Road, East Malvern Home Duties, by 25 January 1988 after which date the executors will distribute the assets having regard only to the claims of which they then have notice.

**MULCAHY MENDLESON & ROUND**, solicitors, 526 Whitehorse Road, Mitcham 9364

**PERCY MOORE**, late of 88 Rutherford Street, Swan Hill in the State of Victoria, Retired Farmer, deceased (who died on 4 July 1987)

Creditors, next of kin and all other persons having claims against the Estate of the deceased are required by the Executors of the Will, James Boland Toomer and Isobel Pearce, to send particulars to them care of the undersigned on or before 13 January 1988, after which date they will distribute the assets having regard only to the claims of which they then have notice.

**GARDEN & GREEN**, solicitors, 4 McCallum Street, Swan Hill 9331

Pursuant to the *Trustee Act* 1958 notice is hereby given that all persons having claim against the estate of Vera Edna Bennett McLeod deceased late of Hazel Park in the State of Victoria who died on 22 September 1987 and Probate of whose will was granted by the Supreme Court of Victoria in the said State in its Probate Jurisdiction on 29 October 1987 to Clive William White of Foster in the State of Victoria are hereby required to send particulars in writing of such claims to the said Clive William White care of the office hereunder mentioned on or before 28

February 1988 after which date the said Clive William White will proceed to distribute the assets of the late Vera Edna Bennett McLeod which shall have come to his hands amongst the persons entitled thereto, having regard only to the claims of which he shall have then had notice.

And notice is hereby further given that the said Clive William White will not be liable for those assets so distributed or any part thereof to any person whose claim he shall not have had notices aforesaid.

Dated 9 November 1987

**OAKLEYS OF SOUTH GIPPSLAND**, solicitors for the Estate of Vera Edna Bennett McLeod deceased, 65 Main Street, Foster 9333

Creditors, next of kin and others having claims against the Estate of Charles Greenslade, deceased late of 8 Rix Avenue, Cobden, retired, deceased who died on 11 July 1987 are to send particulars of their claims to the executors Arthur George Street and Donald Adams addressed care of the undersigned on or before 31 January 1988 after which date they will distribute the assets having regard only to the claims of which they have then had notice.

**ARTHUR E. GEORGE & SONS** of Cobden, solicitors for the Applicants 9334

**FREDERICK JOHN COPE** late of 21 Mellor Grove, Swan Hill in the State of Victoria, retired viticulturist, deceased (who died on 29 May 1987)

Creditors next of kin and all other persons having claims against the estate of the deceased are required by the Executors of the Will, Ronald Stuart Cope and Douglas Graeme Cope, to send particulars to them care of the undersigned on or before 13 January 1988, after which date they will distribute the assets having regard only to the claims of which they then have notice.

**GARDEN & GREEN**, solicitors, 4 McCallum Street, Swan Hill 9345

**MICHAEL WAYNE BODINNAR**, late of 41 Green Street, Sea Lake in the State of Victoria, Motor Mechanic, deceased, Intestate, (who died on 8 December 1986)

Creditors, next of kin and all other persons having claims against the Estate of the deceased are required by the Administrator, Stephen Robert Bodinnar, to send particulars to him care of the undersigned on or before 20 January 1988, after which date he will distribute the assets having regard only to the claims of which he then has notice.

**GARDEN & GREEN**, solicitors, 4 McCallum Street, Swan Hill 9346



**GERALD PATRICK CAHILL** late of Tallarook  
Retired deceased

Creditors, next of kin, and others having claims in respect of the estate of the deceased who died 20 September 1987 are required by the personal representative Peter Terence Osborne to send particulars to him in care of the undersigned by 27 January 1988 after which date the personal representative may convey or distribute the assets, having regard only to the claims of which he then has notice.

**WILFRID J. OSBORNE & OSBORNE,**  
solicitors, Seymour 9347

Creditors and others having claims in respect of the Estate of Annie Innes Geddes (also known as Innes Annie Geddes) late of "Pickford House" Girdlestone Street, Ararat Spinster deceased who died on 20 April 1987 are required by The Union Fidelity Trustee Company of Australia Limited of 100 Exhibition Street, Melbourne and Jean Davidson the executors of the will of the said deceased, to send particulars in writing of their claims to the said company at its above address on or before 29 January 1988, after which date they will distribute the assets, having regard only to the claims of which they then have notice.

**BRUCE R. TIVEY CO.,** Solicitors, Ararat  
9348

**MARGARET ELLEN WADESON** formerly of  
2 Taylor Court Highton but late of Pineville  
Nursing Home Gertrude Street Geelong,  
widow, deceased

Creditors next of kin and others having claims in respect of the estate of the deceased who died on 2 October 1987 are required by the personal representative Peggy Ellen Boschma of 28 Acacia Street North Geelong to send particulars to her care of the undermentioned solicitors by 26 January 1988 after which date the personal representative may convey or distribute the assets having regard only to the claims of which she then has notice.

**AITKEN WALKER & STRACHAN,**  
solicitors, 114 William Street, Melbourne 9349

**LEONARD PERCIVAL TURNBULL,** late of  
15 Thompson Road, Upwey, retired clerk who  
died on 13 July 1986.

Creditors, next of kin and all other persons having claims against the estate of the deceased are required to send particulars to the Administrator Bruce Percival Turnbull at 5 Dawson Street, South Ballarat on or before 11 January 1988 after which date the administrator

will distribute the assets having regard only to the claims of which he shall then have had notice.

**MORROW & MORROW,** solicitors, Ballarat  
9318

**GORDON JOSEPH FRANCIS TILL,** formerly  
of Barjarg, but late of Cooinda Kilferra Road,  
Benalla, retired, deceased.

Creditors, next of kin and others having claims in respect of the deceased who died on 12 August 1987 are required by his Trustees Colin Grant Gordon farmer and Christine Frances Gordon, married woman both of Lima South to send particulars to them care of the undermentioned form of solicitors by 27 January 1988 after which date the trustees may convey and distribute the assets having regard only to the claims of which they then have notice.

**MAL. RYAN, JACKSON & GLEN,** 9 High  
Street, Mansfield, solicitors for the Trustees.  
9319

**ELSIE MARY CAMERON,** late of Mansfield  
District Hospital, Mansfield, spinster, deceased

Creditors, next of kin and others having claims in respect of the deceased who died on 25 April 1987 are required by the trustees Jean Ewana Gallagher of Glencairn Ridge Road, Kalorama, married woman and Dawn Alison Friday of 2 Victoria Street, Mansfield, married woman, to send particulars to them care of the undermentioned firm of solicitors by 27 January 1988 after which date the trustees may convey and distribute the assets having regard only to the claims of which they then have notice.

**MAL. RYAN, JACKSON & GLEN,** 9 High  
Street, Mansfield, solicitors for the trustees. 9320

**FRANCES HAZEL GEAR,** late of 1 Parwanoff  
Street, Mansfield, widow, deceased

Creditors, next of kin and others having claims in respect of the deceased who died on 17 April 1987 are required by her trustees Patricia Ann Davies of 10 Ailsa Street, Mansfield, married woman, Susan Frances Molnar of Linton Arthurs Creek Road, Nutfield, married woman, and Anna Robin Shipard of Forests Road, Boweya North, married woman, to send particulars to them care of the undermentioned firm of solicitors by 27 January 1988 after which date the trustees may convey and distribute the assets having regard only to the claims of which they then have notice.

**MAL. RYAN, JACKSON & GLEN,** 9 High  
Street, Mansfield, solicitors for the Trustees.  
9321

**CHARLES WILLIAM RIVETT**, late of Weerite,  
retired farmer, deceased

Creditors next of kin, and others having claims in respect of the estate of the deceased who died on 7 July 1987 are required by the Trustees Charles Joseph of Nullawarre, Farmer and Dorothea Lillian Ann Welding of Camperdown Married Woman to send particulars to them care of the undermentioned solicitors by 22 January 1988, after which date the Trustees may convey or distribute the assets having regard to the claims of which they then have notice.

**ARTHUR E. GEORGE & SONS**, solicitors,  
202 Manifold Street, Camperdown 9335

Creditors, next of kin and others having claims in respect of the Estate of Percival James Barling late of 56 Gurr Street, Geelong East, Retired Motor Trimmer Deceased who died on 13 September 1987 are required to send particulars of their claims to the Executor Darryl Kenneth Barling care of the under-signed solicitors before 20 January 1988 after which date the assets of the estate will be distributed having regard only to the claims of which the Executor then has notice.

**HARWOOD & PINCOTT**, solicitors, 77  
Moorabool Street, Geelong 9336

Creditors, next of kin and others having claims in respect of the estate of John Francis Joseph Fitzgerald late of 26 Holloway Road, Brunswick, Gentleman deceased who died on 12 July 1987 are requested to send particulars of their claims to the Executor Thomas Fitzgerald care of Messrs. Middletons Oswald Burt, Solicitors, 140 William Street, Melbourne by 20 January 1988 after which date the Executor will distribute the assets having regard only to the claims of which he then has notice.

**MIDDLETONS OSWALD BURT**, solicitors,  
140 William Street, Melbourne 9337

In the Supreme Court of the State of Victoria  
**SALE BY THE SHERIFF**

On 7 January 1988, at 2.00 p.m. at Mordlake Police Station (unless process be stayed or satisfied).

All the estate and interest (if any) of Peter Cook and Vivian Pagan of Riverview Woorndoo shown on Certificate of Title as Vivian Judith Pagan and Peter Cook joint proprietors of an estate in fee simple in the land described in the Certificate of Titles being Crown Allotment 1-10 Township and Parish of Woorndoo County of Hampden.

Firstly: Volume 6763 Folio 582 being Vacant Land Area approx 1 Acre 1 Rood and known as Lots 1, 2, 3, 4, 5, Section 10 Woorndoo, Victoria registered Mortgage L505719J affects the said Estate and Interest.

Secondly: Volume 399 Folio 765 (Crown Grant) upon which is Erected a Dwelling and known as Crown Allotment 6 Section 10 Woorndoo, Victoria Registered Mortgage L505719J affects the said Estate and Interest.

Thirdly: Volume 399 Folio 766 (Crown Grant) being Vacant Land Area approx 1 Rood and known as Crown Allotment 7 Section 10 Woorndoo, Victoria Registered Mortgage L505719J affects the said Estate and Interest.

Fourthly: Volume 9607 Folio 493 being Vacant Land and known as Crown Allotment 8 Section 10 Woorndoo, Victoria Registered Mortgage L505719J and Caveat M823837N affects the said Estate and Interest.

Fifthly: Volume 9607 Folio 494 being Vacant Land and known as Crown Allotment 9 Section 10 Woorndoo, Victoria Registered Mortgage L505719J and Caveat M823837N affects the said Estate and Interest.

Sixthly: Volume 9607 Folio 495 being Vacant Land and known as Crown Allotment 10 Section 10 Woorndoo, Victoria Registered Mortgage L505719J and Caveat M823837N affects the said Estate and Interest.

The properties form One Block bounded by Cameron Street, Saffin Street, Stanley Street and Salt Creek Woorndoo, Victoria has a Total Area approx 2½ Acres.

Terms—Cash only  
9397 **A. STANLEY**, Sheriff's Officer

In the Supreme Court of the State of Victoria  
**SALE BY THE SHERIFF**

On 17 December 1987 at 2.00 p.m. at Murchison Police Station (unless process be stayed or satisfied).

All the Estate and Interest (if any) of Kerry Sykes and Donald Summers of Whroo-Murchison Road, Murchison shown on Certificate of Crown Grant as Donald Summers and Kerry Mary Summers as joint proprietors of an Estate in Fee Simple in the Land described in the Certificate of Crown Grant Volume 2848 Folio 423 upon which is erected a Dwelling, the property consists of approx 108 Acres is situated approx 6 kms west from Murchison on the Whroon-Murchison Road and known as Lot 66 Whroon-Murchison Road Murchison Parish of Murchison County of Rodney.

Registered Mortgage M493771C affects the said estate and interest.

Terms—Cash only  
9398 A. STANLEY, Sheriff's Officer

In the Supreme Court of the State of Victoria  
SALE BY THE SHERIFF

On 7 January 1988 at 2.30 p.m. at the Sheriff's Office, 287 Springvale Road, Glen Waverley (unless process be stayed or satisfied).

All the estate and interest (if any) of Colin and Denise Smith of 30 Thomas Street, Baxter shown on Certificate of Title as Colin Robert Smith and Denise Judith Smith as joint proprietors of an estate in fee simple in the Land described in the Certificate of Title Volume 8409 Folio 223 upon which is erected a Dwelling and known as 30 Thomas Street, Baxter.

Registered Mortgage L710405 and Caveat M246312H affects the said estate and interest.

Terms—Cash only  
9393 A. STANLEY, Sheriff's Officer

In the Supreme Court of the State of Victoria  
SALE BY THE SHERIFF

On 7 January 1988 at 2.30 p.m. at the Sheriff's Office, 287 Springvale Road, Glen Waverley (unless process by stayed or satisfied)

All the estate and Interest (if any) of Paul Colombi of 680 Plenty Road, Reservoir, joint proprietor with Sebastiana Maria Lucia (Pennisi) of an estate in fee simple in the Land described in the Certificate of Title Volume 8350 Folio 357 upon which is erected a Dwelling and known as 130 Dunne Street, Thornbury.

Registered Mortgage L324796S and Caveats M491316W, M516018B affects the said estate and interest.

Terms—Cash only  
9394 A. STANLEY, Sheriff's Officer

In the Supreme Court of the State of Victoria  
SALE BY THE SHERIFF

On 17 December 1987 at 2.30 p.m. at the Sheriff's Office, 287 Springvale Road, Glen Waverley (unless process be stayed or satisfied)

All the estate and interest (if any) of Leon Stanley Simpson of 19 Gillards Road, Mt Eliza as joint proprietor with Margaret Anne Simpson of an estate in fee simple in the land described in the Certificate of Title Volume 8548 Folio 702 upon which is erected a dwelling and known as 19 Gillards Road, Mt Eliza.

Registered Mortgage M122522S affects the said estate and interest.

Terms—Cash only  
9395 A. STANLEY, Sheriff's Officer

In the Supreme Court of the State of Victoria  
SALE BY THE SHERIFF

On 14 January 1988 at 2.30 p.m. at the Sheriff's Office, 287 Springvale Road, Glen Waverley (unless process by stayed or satisfied)

All the estate and interest (if any) of Mr Cane Petreski of 104 Monash Street Lalor as proprietor of an estate in the fee simple in the land described in Certificate of Title Volume 8870 Folio 948 upon which is erected a dwelling and known as 104 Monash Street Lalor.

Registered Mortgage G560834 and Caveats G234429 ND K631657 affects the said estate and interests.

Terms—Cash only  
9396 A. STANLEY, Sheriff's Officer

**LATE NOTICES**

*National Parks (Amendment) Act 1986*  
**PROCLAMATION OF COMMENCEMENT  
 OF CERTAIN PROVISIONS OF THE  
 NATIONAL PARKS (AMENDMENT) ACT  
 1986, No. 44 of 1986**

I, J. Davis McCaughey, Governor of Victoria, acting with the advice of the Executive Council and under section 2 (2) of the *National Parks (Amendment) Act 1986* fix 27 November 1987 as the day on which section 4 (5) of that Act shall come into operation.

Given under my Hand and the seal of Victoria on 17 November 1987.

(L.S.) J. DAVIS McCAUGHEY  
 By His Excellency's Command

J. E. KIRNER

Minister for Conservation, Forests and Lands  
 Note: The effect of this proclamation is to bring the Avon Wilderness Park into operation.

*National Parks (Amendment) Act 1986*  
**PROCLAMATION OF COMMENCEMENT  
 OF CERTAIN PROVISIONS OF THE  
 NATIONAL PARKS (AMENDMENT) ACT  
 1987, No. 7 of 1987**

I, J. Davis McCaughey, Governor of Victoria, acting with the advice of the Executive Council and under section 2 (2) of the *National Parks (Amendment) Act 1987* fix 24 November 1987 as the day on which section 4 (5) of that Act shall come into operation.

Given under my Hand and the seal of Victoria on 17 November 1987.

(L.S.) J. DAVIS McCAUGHEY  
 By His Excellency's Command

J. E. KIRNER

Minister for Conservation, Forests and Lands  
 Note: The effect of this proclamation is to bring the Angahook/Lorne State Park into operation.

*Administrative Appeals Tribunal Act 1984*  
**PROCLAMATION OF COMMENCEMENT**

I, J. Davis McCaughey, Governor of Victoria, acting with the advice of the Executive Council and under section 2 of the *Administrative Appeals Tribunal Act 1984* fix 18 November 1987 as the day on which section 80 of the Act shall come into operation.

Given under my Hand and the seal of Victoria on 17 November 1987.

(L.S.) J. DAVIS McCAUGHEY  
 By His Excellency's Command

J. H. KENNAN  
 Attorney-General

Note: This proclamation brings into operation the final unproclaimed section of the Act. Sections 1-66 were proclaimed on 5 December 1984, section 70 on 11 February 1985, sections 67-69 and 81 on 1 March 1985 and sections 71-79 on 15 August 1985.

*Borrowing and Investment Powers Act 1987*  
**PROCLAMATION OF COMMENCEMENT**

I, J. Davis McCaughey, Governor of Victoria, acting with the advice of the Executive Council and under section 2 of the *Borrowing and Investment Powers Act 1987*, fix 18 November 1987 as the day on which all Parts except Parts 1 and 3 and all sections except sections 24 and 26 (2) of that Act shall come into operation.

Given under my Hand and the seal of Victoria on 17 November 1987.

(L.S.) J. DAVIS McCAUGHEY  
 By His Excellency's Command

R. A. JOLLY  
 Treasurer

*Dairy Industry (Amendment) Act 1987*  
**PROCLAMATION OF COMMENCEMENT  
 OF ACT**

I, J. Davis McCaughey, Governor of Victoria, acting with the advice of the Executive Council and under section 2 of the *Dairy Industry (Amendment) Act 1987*, fix 18 November 1987 as the day on which the Act comes into operation.

Given under my Hand and the seal of Victoria on 17 November 1987.

(L.S.) J. DAVIS McCAUGHEY  
 By His Excellency's Command

EVAN WALKER  
 Minister for Agriculture and Rural Affairs

*Transport Act 1983*  
**ROAD TRAFFIC AUTHORITY  
 Commercial Passenger Vehicle and Tow Truck  
 Applications**

Notice is hereby given that the following applications will be considered by the Road Traffic Authority on 22 December 1987.

Notice of any objections should be forwarded to reach the Manager, Vehicle Licensing Branch or any Regional Office of the Road Traffic Authority not later than 16 December 1987.

It will not be necessary for interested parties to appear on the hearing date specified, unless advised in writing by the Authority.

Notification of the date for consideration of applications which are objected to and which require determination by the Road Transport Licensing Tribunal will be published by further notice in this Gazette.

R. E. Brooks, Beechworth. Application to license one commercial passenger vehicle with seating capacity for 45 passengers to operate in substitution for but not in addition to licence TS 1426 in the name of the applicant.

*Note:* TS 1426 authorises a Ministry of Education school contract service between Yackandandah and Beechworth High School and charter rights from within a 20 km pick-up radius of Beechworth Post Office.

G. H. Coysh, Corryong. Application for variation of the conditions of licence TP 202 which authorises half day, day and overnight tours from Corryong to include the ability to operate on additional tracks and roads as follows: McCarthy's Track, Limestone Creek Track, Cowombat Flat Track, Limestone Road, Middle Creek Track, Misery Trail Track, Buckwong Track, Mt. Hope Logging Road, Mt. Anderson Pinnibar Track, Dunstons Logging Road, Shady Creek Lower Track and Buemba Track.

B. F. Faulkner, Dingley. Application to license one commercial passenger vehicle to be purchased in respect of a 1987-88 Ford sedan with seating capacity for 4 passengers to operate as a metropolitan hire car from 9 Campbell Grove, Dingley.

S. O. C. Nominees Pty. Ltd., Fitzroy. Application for variation of the conditions of tow truck licence number 041 which authorises the licensed vehicle to be managed, controlled and operated from the depot situated at 60 Gertrude Street, Fitzroy to change the depot address to 629A Sydney Road, Coburg.

*Note:* (a) The licensed vehicle is a class 1 conventional tow truck. (b) The licence is currently under consideration for transfer to Roadways Pty. Ltd., of 629A Sydney Road, Coburg.

R. E. Southouse, Huntingdale. Application for variation of the conditions of tow truck licence number 483 which authorises the licensed vehicle to be managed, controlled and operated from the depot situated at 25 Hume Street, Huntingdale to change the depot address to 6 Stafford Street, Huntingdale.

D. H. Walpole, Myrtleford. Application to license one commercial passenger vehicle in respect of a 1984 Mazda sedan with seating capacity for 4 passengers to operate on day tours as a courtesy vehicle for clients of Holiday Air Adventures from Wangaratta Airport to the following places of interest: Brown Bros Winery, Milawa, Beechworth, Rutherglen, Glenrowan, Myrtleford, Bright, Mount Hotham, Mount Buffalo, Falls Creek, Mount Beauty, D. Walpole Farm at Rosewhite, R. Walpole Farm at Whorouly, Lake Buffalo and Mansfield.

*Timetable:* As and when required.

E. L. Woolard, Doncaster East. Application to license two commercial passenger vehicles, one with seating capacity for 13 passengers and one with seating capacity for 33 passengers to operate:

(i) For the carriage of passengers as and when required on tours of 1 to 4 days duration as follows:

**Tour 1—Victorian Alps and Dartmouth Dam**

*Day 1:* Depart Mitcham and travel to Gas and Fuel Corporation of Victoria, Flinders Street, Melbourne where additional passengers will be picked up and then travel through southern suburbs to Hallam, Pakenham and Warragul stopping at Traralgon for lunch and tour open cut mine, then proceed via Sale to Bairnsdale for overnight accommodation.

*Day 2:* Depart Bairnsdale and travel through Bruthen via Omeo Highway to Omeo for lunch, then proceed to Mitta Mitta and Dartmouth Dam for sightseeing before travelling to Dartmouth for overnight accommodation.

*Day 3:* Depart Dartmouth and travel to Yackandandah, Beechworth to Wangaratta for lunch, continue via Glenrowan, Benalla and Euroa before returning to Mitcham via Melbourne.

**Tour 2—Wilson's Promontory**

*Day 1:* Depart Mitcham and travel to Gas and Fuel Corporation of Victoria, Flinders Street, Melbourne where additional passengers will be picked up and then travel through southern suburbs to Dandenong, continuing along the South Gippsland Highway to Tooradin, and Strezelecki Ranges, stopping at Korumburra for lunch, then proceed via Coal Creek to Foster for overnight accommodation.

*Day 2:* Depart Foster and travel to Wilsons Promontory, visit Squeaky Beach, Tidal River for lunch then Mt. Oberon and return to Foster for overnight accommodation.

*Day 3:* Depart Foster via Port Albert, Channel Islands, Yarram, Tarra Valley, Bulga National Park, Traralgon for lunch, Morwell and Moe and then return to Mitcham via Melbourne.

**Tour 3—Buchan Caves**

*Day 1:* Depart Mitcham and travel to Gas and Fuel Corporation of Victoria, Flinders Street, Melbourne where additional passengers will be picked up and travel via Caulfield, Dandenong, Warragul and Moe to Sale for lunch then continue through Stratford to Lindenow in the Mitchell Valley, Bruthen, Swan Reach, Aboriginal Art Museum before stopping at Lakes Entrance for overnight accommodation.

*Day 2:* Depart Lakes Entrance via Nowa Nowa to Buchan for lunch before returning to Lakes Entrance via Snowy Valley and Orbost for overnight accommodation.

*Day 3:* Depart Lakes Entrance and travel to 90 Mile Beach before taking a launch cruise on the Gippsland Lakes to Metung then travel to Bairnsdale for lunch before returning to Mitcham via Melbourne.

**Tour 4—Phillip Island and Penguin Parade**

*Day 1:* Depart Mitcham and travel to Gas and Fuel Corporation of Victoria, Flinders Street, Melbourne where additional passengers will be picked up and travel via Melbourne's Bayside suburbs to Frankston, Mornington Peninsula, Tooradin, Koo Wee Rup, Bass, San Remo and Phillip Island stopping at Newhaven for lunch then continue via Rhyll to Cowes for overnight accommodation where passengers will travel to Summerland Beach after an evening meal and attend the Fairy Penguin Parade.

*Day 2:* Departs Cowes via Vetnor visiting the Nobbies, the Blow Hole and seals, then visit Len Lukie motor museum and memorial gardens before stopping for barbeque lunch at the Wool Shed, then return via Bass and South Gippsland Highways to Mitcham via Melbourne.

**Tour 5—Great Ocean Road—Portland**

*Day 1:* Depart Mitcham and travel to Gas and Fuel Corporation of Victoria, Flinders Street, Melbourne where additional passengers will be picked up and then travel along Geelong Road to Werribee, Geelong, Corio Bay and continue along the Great Ocean Road to Torquay, Anglesea and Lorne for lunch. After lunch proceed to Apollo Bay and Otway Ranges arriving at Colac for overnight accommodation.

*Day 2:* Depart Colac via Pirran Yallock, Simpson to the Twelve Apostles, then travel to Port Campbell National Park, Loch Ard Gorge, London Bridge and the Bay of Islands stopping at Warrnambool for lunch, then continue on to Tower Hill and Port Fairy before arriving at Portland for overnight accommodation.

*Day 3:* Depart Portland and travel through Heywood, Hamilton, Dunkeld and Lake Bolac for lunch then continue to Skipton and Ballarat before returning to Mitcham via Melbourne.

**Tour 6—Bellarine Peninsula and Grampians**

*Day 1:* Depart Mitcham and travel to Gas and Fuel Corporation of Victoria, Flinders Street, Melbourne where additional passengers will be picked up and travel along Geelong Road to Geelong, Bellarine Peninsula then continue to Portarlington and St. Leonards before stopping at Queenscliff for lunch. After lunch travel to Barwon Heads and return to Geelong for overnight accommodation.

*Day 2:* Depart Geelong via Winchelsea to Colac, Alvie, Corangamite, Cressy, Lismore and Mortlake for lunch and then proceed through Lake Bolac and Dunkeld before arriving at Halls Gap for overnight accommodation.

*Day 3:* Depart Halls Gap and travel to the Grampians, McKenzie Falls, Zumsteins and Halls Gap for lunch then to Stawell and return to Halls Gap for overnight accommodation.

*Day 4:* Depart Halls Gap to Moyston, Ararat then via Pyrenees Highway to Avoca, Bealiba, Dunolly and Maldon for lunch, then visit Mt. Tarrengower and return to Mitcham via Castlemaine, Kyneton and Melbourne.

**Tour 7—Grampians—Little Desert wildflowers Tour**

*Day 1:* Depart Mitcham and travel to Gas and Fuel Corporation of Victoria, Flinders Street, Melbourne where additional passengers will be picked up, then proceed via Calder Highway to Gisborne, Woodend, Castlemaine and Maryborough for lunch then to St. Arnaud, Marnoo, Murtoa and Horsham for overnight accommodation.

*Day 2:* Depart Horsham via Dimboola and Nhill where passengers join 4 wheel drive vehicles before trekking into Little Desert stopping for lunch along the way. Passengers will connect with coach for the return journey via Mt. Arapiles and Natimuk arriving at Horsham for overnight accommodation.

*Day 3:* Depart Horsham and travel to Stawell and Halls Gap for lunch, then visit the Grampians, Boroka Lookout, McKenzie Falls, Zumsteins and return to Horsham for overnight accommodation.

*Day 4:* Depart Horsham via Ararat, Ballarat stopping at Sovereign Hill for lunch before returning to Mitcham via Bacchus Marsh and Melbourne.

**Tour 8—Bright—Mount Beauty**

*Day 1:* Depart Mitcham and travel to Gas and Fuel Corporation of Victoria, Flinders Street, Melbourne where additional passengers will be picked up and then travel along the Hume Highway to Euroa, Benalla and Wangaratta for lunch, then travel to Beechworth before stopping at Myrtleford for overnight accommodation.

*Day 2:* Depart Myrtleford and travel to Owens Valley, Harrietville, Howman's Gap, Mt. Beauty for lunch, Kiewa Valley and Pretty Valley stopping at Bright for overnight accommodation.

*Day 3:* Depart Bright via King Valley to Whitfield Tolmie Range, Mansfield for lunch, Maroondah Highway through Merton, Alexandra, Great Dividing Range, Healesville, Lilydale and return to Mitcham via Melbourne.

*Timetable:* As and when required.

*Fares:* By agreement with the hirer.

(ii) under charter conditions from within a 55 km pick-up radius of the Melbourne GPO to any place throughout the State of Victoria.

*Note:* The vehicles to be licensed would hold 3 and 4 star ratings for charter purposes.

Dated 18 November 1987

M. McQUILLEN, Group Manager Vehicle Licensing and Regulation Strategies

**ROAD TRAFFIC AUTHORITY  
Mass Limits Increase Permits**

In accordance with section 505 (2) of the *Local Government Act 1958* and sections 38 and 39 of the *Transport Act 1983*, the Councils of the Municipalities listed below have authorised the Road Traffic Authority to act on behalf of the Councils in extending permits issued by the Authority under section 35 of the *Motor Car Act 1958*, or regulations under the *Road Safety Act 1986* which replaces that section, to any road within the Municipality which is not a State Highway, Main Road, Tourists' Road, Forest Road or Freeway within the meaning of the Transport Act, subject to the conditions that:

travel shall not be authorised over any roads specified in this notice or those signposted with lower limits than allowed under these permits; and

permit issue shall be limited to the Option A limits described by the Review of Road Vehicle Limits.

**Municipalities**

City of Kew—travel is authorised only over the following roads: High Street, Cotham Road, Willsmere Road, Earl Street, Asquith Street, Valerie Street and Harp Road.

City of Nunawading—excluding Mahoney's Road, Alwyn Street, Terrara Road, Glendale Street and Silver Grove.

Town of St. Arnaud.

Shire of Yarrawonga.

MICHAEL J. ROUX  
Chairman and Managing Director

Department of Industry, Technology and Resources

**APPLICATIONS FOR MINING LEASES  
WITHDRAWN**

No. 1578; CRA Exploration P/L; approx 269 ha, Parishes of Wehla and Berrimal.

No. 1674; B. A. Prothero; Parish of Goulburn.

**INTENTION TO RENEW MINING LEASES**  
No. 355-2; Mildura Plaster Mills P/L; 237-23 ha, Parish of Goonegul.

No. 723-1; Mildura Plaster Mills P/L; 34-89 ha, Parish of Bitterang.

**DEVELOPMENT LEASE GRANTED**

No. 222; J. H. Balfour, J. R. Wilcox and R. M. Wright; 7-47 ha, Parish of Bruarong.

**INTENTION TO GRANT PROSPECTING  
AREA LICENCES**

No. 162; J. S. Hemingway; 164 ha, Parish of Barp.

No. 164; J. S. Hemingway; 253 ha, Parish of Barp.

No. 165; J. S. Hemingway; 217-3 ha, Parish of Barp.

No. 222; J. S. Hemingway; 256 ha, Parishes of Tchuterr and Moliagul.

No. 262; J. S. Hemingway; 170 ha, Parish of Warrenmang.

No. 200; Planet Resources Group NL; 111-2 ha, Parishes of Wareek and Bung Bong.

No. 256; N. R. Laidlaw and F. Crimeen; 11 ha, Parish of Maldon.

No. 285; Carlton Textiles (Exports) P/L; approx. 43 ha, Parish of Craigie.

**PROSPECTING AREA LICENCE GRANTED**

No. 113; A. R. Fraser; 34-5 ha, Parish of Moora.

**APPLICATION FOR PROSPECTING AREA  
LICENCE WITHDRAWN**

No. 476; Tarmeta P/L; Parish of Heathcote.

**PROSPECTING AREA LICENCE  
CANCELLED**

No. 95; KTM Gold Ltd.; 3-728 ha, Parish of Moliagul.

**APPLICATION FOR MINING AREA  
LICENCE REFUSED**

No. 36; T. F. Croft; 19 ha, Parish of Chewton.

**TAILINGS REMOVAL LICENCE GRANTED**

No. 5234; Shire of Bet Bet, to remove tailings from an area known as "Mitchell's Pit" situated in the Parish of Tarnagulla.

**APPLICATION FOR TAILINGS REMOVAL  
LICENCE REFUSED**

No. 5279; R. J. McIvor, to remove tailings from the corner of Thistle, Sullivan and Bellevue Roads, situated in the Parish of Sandhurst.

**APPLICATION FOR TAILINGS REMOVAL  
LICENCE WITHDRAWN**

No. 5257; K. P. Burt, to remove tailings from within Bogong National Park situated in the Parish of Harrierville.

**TAILINGS REMOVAL LICENCE  
CANCELLED**

No. 5020; Department of Conservation, Forests and Lands to remove tailings from an area known as the "Russell's Mine Dump" situated in the Parish of Creswick.

**INTENTION TO GRANT TAILINGS  
TREATMENT LICENCES**

No. 212; Balgold Nominees PL; 17.88 ha, Parish of Talbot.

No. 252; Balgold Nominees P/L; 4.432 ha, Parish of Sandhurst.

**APPLICATION FOR TAILINGS  
TREATMENT LICENCE WITHDRAWN**

No. 462; Western Mining Corporation Ltd; 10.5 ha, Parish of Illawarra.

**INTENTION TO GRANT EXPLORATION  
LICENCES**

No. 1915; A. J. Bruton; 42 km<sup>2</sup>, Shires of Bechworth and Yackandandah.

No. 1924; CRA Exploration P/L; 460 km<sup>2</sup>, Shire of Kowree.

**EXPLORATION LICENCE GRANTED**

No. 1919; Alkane Exploration NL; 49 km<sup>2</sup>, Shire of Mansfield.

**APPLICATIONS FOR EXPLORATION  
LICENCES WITHDRAWN**

No. 1803; Pan Australian Mining Ltd; 34 km<sup>2</sup>, Shire of Maldon.

No. 1693; Pan Australian Mining Ltd; 12 km<sup>2</sup>, Shire of Korong.

**INTENTION TO EXTEND EXPLORATION  
LICENCES**

No. 1286-3; New Resources P/L; 73 km<sup>2</sup>, County of Gladstone.

No. 1317-3; Rosscraft Minerals P/L; 148 km<sup>2</sup>, Counties of Follet and Dundas.

No. 1346-3; Southern Continental Mining Ltd; 44.25 km<sup>2</sup>, County of Talbot.

No. 1367-4; Rosscraft Minerals P/L; 49 km<sup>2</sup>, County of Rodney.

No. 1408-3; P. F. Robinson; 21 km<sup>2</sup>, County of Anglesey.

No. 1414-2; Tallangalook P/L; 3.75 km<sup>2</sup>, Parish of Tallangalook.

No. 1422-3; P. F. Robinson; 2.25 km<sup>2</sup>, County of Anglesey.

No. 1429-2; P. S. Forwood, J. H. Treloar, N. Kuzub and B. J. Van Riel, 28.5 km<sup>2</sup>, Parish of Tolleen.

No. 1523-1; Triad Minerals NL; 285.5 km<sup>2</sup>, Counties of Talbot, Bourke and Grenville, Dalhousie.

No. 1611-1; Balmoral Resources NL; 14 km<sup>2</sup>, County of Karkaroc.

**EXPLORATION LICENCES CANCELLED**

No. 1462-1; Pan Australian Mining Ltd; 109.25 km<sup>2</sup>, County of Benambra.

No. 1605; Pan Australian Mining Ltd; 13 km<sup>2</sup>, County of Benambra.

No. 1609; Pan Australian Mining Ltd; 35.75 km<sup>2</sup>, County of Bendigo.

No. 1670; Pan Australian Mining Ltd; 21 km<sup>2</sup>, Shire of Omeo.

The above cancelled areas will become available again for Exploration Licence on 10 May 1988.

**EXPLORATION LICENCES EXPIRED**

No. 1157-3; CRA Exploration P/L; 12 km<sup>2</sup>, County of Gladstone.

The above expired area will become available again for Exploration Licence on 25 April 1988.

No. 1316-3; Rosscraft Minerals P/L; 48 km<sup>2</sup>, Counties of Dalhousie and Bourke.

The above expired area will become available again for Exploration Licence on 25 April 1988.

**APPLICATION FOR EXTRACTIVE  
INDUSTRY LICENCE REFUSED**

No. 1372; Pioneer Mildura Quarries; 12.35 ha, Parish of Karadoc.

R. C. FORDHAM

Minister for Industry, Technology and Resources

*Local Government Act 1958*

**NOTICE OF INTENTION TO MAKE  
ORDERS FOR THE RESUBDIVISION OF  
MUNICIPAL DISTRICTS OF THE SHIRES  
OF BAIRNSDALE, BET BET, BULN BULN,  
HEYTESBURY, KARA KARA AND  
MAFFRA**

Under the provisions of Part II of the *Local Government Act 1958*, I give notice of my intention to make a recommendation to the Governor in Council about proposals for the resubdivision of the municipal districts of the following municipalities:

Shire of Bairnsdale, Shire of Bet Bet, Shire of Buln Buln, Shire of Heytesbury, Shire of Kara Kara, Shire of Maffra.

Dated 16 November 1987

J. L. SIMMONDS

Minister for Local Government  
Local Government Department  
Melbourne



*Hospitals and Charities Act 1958*  
**NOTICE OF PETITION TO INCORPORATE**  
**King Valley Community Health Service**

The Chief General Manager of the Department of Health Victoria has received a petition signed by twenty five contributors to a benevolent society known as King Valley Community Health Service praying that the benevolent society be incorporated under sections 46 and 64 of the *Hospitals and Charities Act 1958*.

The organisation will have for its objects:

- (a) To manage and maintain Community Health Services in the King Valley which will provide facilities for family physicians, specialists, district nurses, physiotherapists, community health nurses, occupational therapists, social workers, psychiatric nurses and other medical and/or para-medical personnel as are required.
- (b) To provide facilities for diagnosis and treatment of illness and for provision of preventative health services for all persons including those in necessitous circumstances.
- (c) To purchase or acquire any real and/or personal property and other buildings to be used for the above purpose.
- (d) To do all such other things as are incidental or conducive to the attainment of the above objects.

If no counter-petition signed by an equal or greater number of contributors is lodged with the Chief General Manager at 555 Collins Street, Melbourne within one month after the date of publication of this notice, the Governor in Council may by Order published in the *Government Gazette* declare the contributors for the time being to the benevolent society to be a body corporate by the name set forth in the Order.  
 Dated 16 November 1987

D. R. WHITE  
 Minister for Health

Department of Health Victoria  
 Melbourne

**COUNTRY FIRE AUTHORITY**  
**Declaration of Fire Danger Period**

In pursuance of the powers conferred by section 4 of the *Country Fire Authority Act 1958*, I, Charles Race Thorson Mathews, Minister for Police and Emergency Services, after consultation with the Minister for Conservation, Forests and Lands hereby declare the following periods to be the fire danger periods in the municipalities or parts of municipalities specified, commencing on

the date shown and, unless varied by subsequent declaration, ending at midnight on Saturday, 30 April 1988:

To commence from and inclusive of Monday, 23 November 1987.

Shire of Dimboola—That part north of the wire netting fence, City of Swan Hill, Shire of Swan Hill, Shire of Walpeup, Shire of Karkaroc, Shire of Wycheproof (Northern Portion—Those portions north of the Woomelang-Banyan-Berriwillock Road, the western, southern and eastern boundaries of the Township of Berriwillock and the Berriwillock, Springfield and Ultima Road).

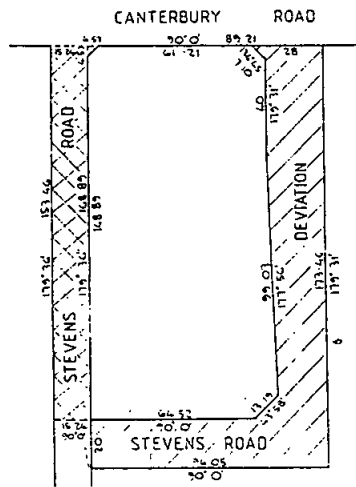
Dated 16 November 1987

C. R. T. MATHEWS  
 Minister for Police and Emergency Services

Ministry for Police and Emergency Services  
 Melbourne

**ROAD DEVIATION ORDER—CITY OF NUNAWADING**

Pursuant to the provisions of sections 522 and 526 of the *Local Government Act 1958* the Council of the City of Nunawading hereby directs that the land in the Parish of Nunawading indicated by hatching on the plan hereunder, which has been purchased taken or acquired by it, shall be a public highway on and from the date of publication of this Order in the *Government Gazette* and declares that such land shall be a public highway in lieu of the land indicated by cross hatching on the said plan.



The common seal of the Mayor, Councillors and Ratepayers of the City of Nunawading was hereunto affixed on 29 April 1985.

J. D. MADDEN, Mayor  
K. D. BARRELLI, Councillor  
L. FELL, Chief Executive

Confirmed by the Governor in Council, 17 November 1987—GORDON TIPPETT, Acting Clerk of the Executive Council

STATUTORY RULES 1987

No. 285

*Racing Act 1958*

The Governor in Council approves the making of the following Rules and Regulations by the Committee of the Victoria Racing Club:

Dated: 27 October 1987

Responsible Minister:

NEIL B. TRESIZE  
Minister for Sport and Recreation

GORDON TIPPETT  
Acting Clerk of the Executive Council

The Committee of the Victoria Racing Club makes the following Rules and Regulations:

Dated: 11 November 1987

R. JOHNSON Secretary  
P. ARMYTAGE Chairperson

VICTORIA RACING CLUB (FLEMINGTON RACECOURSE) (AMENDMENT) RULES AND REGULATIONS 1987

*Citation*

1. These Rules and Regulations may be cited as the Victoria Racing Club (Flemington Racecourse) (Amendment) Rules and Regulations 1987.

*Principal Regulations*

2. In these Rules and Regulations the \*Victoria Racing Club (Flemington Racecourse) Rules and Regulations 1978 are called the Principal Regulations.

*Authorising Provision*

3. These Rules and Regulations are made under section 5 of the *Racing Act 1958*.

*Amendment of Regulation 3*

4. After paragraph (f) of Regulation 3 of the Principal Regulations insert:

(g) That part of the Grandstand Enclosure delineated and hatched as per style "F" on the plan and marked the "Prince of Wales Stand Ring".

*Amendment of Regulation 8*

5. Regulation 8 of the Principal Regulations is amended as follows:

- (a) In paragraph (a) of sub-regulation (1)—
  - (i) for '\$194' substitute '\$227'; and
  - (ii) for '\$216' substitute '\$151';
- (b) In paragraphs (b) and (c) of sub-regulation (1) for '\$82.50' substitute '\$93';
- (c) In paragraph (d) of sub-regulation (1) for '\$41.25 per day.' substitute '\$93 per day on each of the four days of the Spring Racing Carnival and \$44.50 per day on other days.';
- (d) In paragraph (e) of sub-regulation (1) for '\$41.25' substitute '\$44.50';
- (e) In paragraph (f) of sub-regulation (1) for '\$82.50' substitute '\$93';
- (f) After paragraph (f) of sub-regulation (1) insert:
  - (g) In that part of the Grandstand Enclosure delineated and hatched as per style "F" on the plan and marked "Prince of Wales Stand Ring":—\$93 per day';
- (g) In sub-regulation (3) for '\$25.00' substitute '\$26'.

*Amendment of Regulation 9*

6. Regulation 9 of the Principal Regulations is amended as follows:

- (a) In paragraphs (a), (b) and (c) for '\$13' substitute '\$14';
- (b) In paragraph (e) for '\$5.00' substitute '\$6';
- (c) In paragraph (f) for '\$13' substitute '\$14';
- (d) After paragraph (f) insert:
  - (g) In respect of a Clerk to be employed in that part of the Grandstand Enclosure delineated and hatched as per style "F" on the plan and marked "Prince of Wales Stand Ring"—\$14 per annum.'.

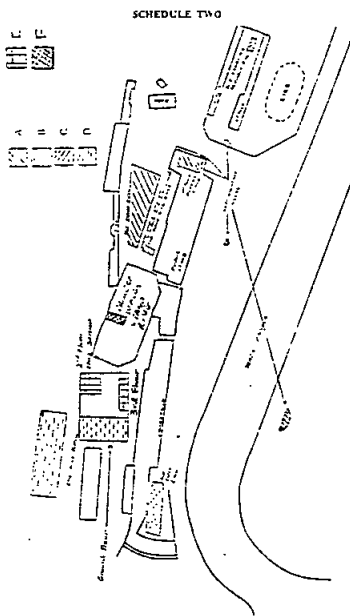
*Amendment of Regulation 10*

7. In Regulation 10 (3) and (5) of the Principal Regulations for '\$4' substitute '\$5'.

*Amendment of Schedule Two*

8. For Schedule Two to the Principal Regulations substitute:

\*S.R. No. 96/78 amended by S.R. Nos. 477/81, 232/82, 169/83, 214/84 and 295/85



**Industrial Relations Act 1979  
INDUSTRIAL RELATIONS COMMISSION  
OF VICTORIA**

**Applications for Variation of the Jurisdiction of the: Clothing and Footwear Shops; Electrical, Furniture and Hardware Shops; Food Shops; and General Shops Conciliation and Arbitration Boards**

Notice is hereby given that the Shop Distributive and Allied Employees Association of Victoria has applied to the Industrial Relations Commission of Victoria for variation of the jurisdiction of the:

- Clothing and Footwear Shops;
- Electrical, Furniture and Hardware Shops;
- Food Shops; and
- General Shops Conciliation and Arbitration Boards.

The application seeks to vary the jurisdictions or additional and alternatively extending the jurisdictions so as to add a new paragraph as follows:

“Without in any way limiting the generality of the foregoing the Board shall have jurisdiction for the trade business or occupation of any person or persons or class of persons employed or otherwise engaged

by any employer (whether or not such employer is in the same trade business or occupation) in any and all of the trade business or occupation of

**Demonstrator** including a person employed by a manufacturer or wholesaler to demonstrate the firm’s wares or merchandise in a retailer’s establishment.

**Canvasser** including a person employed to perform duties wholly or primarily entailing either selling or making sales leads by telephone or other electronic means of articles, goods, wares or merchandise of any kind to householders.

**Merchandiser** including a person employed by a manufacturer or wholesaler wholly or primarily in counting stock, ordering stock, promoting sales by the arranging of stock in a retailer’s establishment and the preparation of display units and gondola ends.

**Sales Representative** including a person employed away from or for the majority of time away from the employer’s place of business promoting sales, articles, wares, merchandise or materials to the public.

**Direct Sales Person** including a person employed away from or for the majority of the time away from the employer’s place of business promoting sales of articles, goods, wares, merchandise or materials to be used by the purchaser or by the person from whom the order was solicited for his personal use, or disposal but not so as to include any person otherwise subject to this or any board heretofore appointed.”

Notice is also given that this matter is listed for mention before the Industrial Relations Commission of Victoria in Full Session at 9.45 a.m. on Wednesday, 25 November 1987 in Hearing Room No. 1, Level 18, Nauru House, 80 Collins Street, Melbourne.

**A. S. DOWLING Deputy Registrar  
Industrial Relations Commission of Victoria**

**Transport Act 1983  
VARIATIONS OF DECLARATIONS AND  
DEDICATIONS OF ROADS**

The Road Construction Authority, in pursuance of the powers conferred by the *Transport Act 1983*, varies the declarations of roads as described below; and further declares that any new roads, deviations or widenings made by the Authority and included in such variations are fit to be used as public highways:

33/87. By excluding from the declaration of The Grand Ridge Road in the Shire of Warragul the land shown cross hatched on plan numbered GP 17165A.

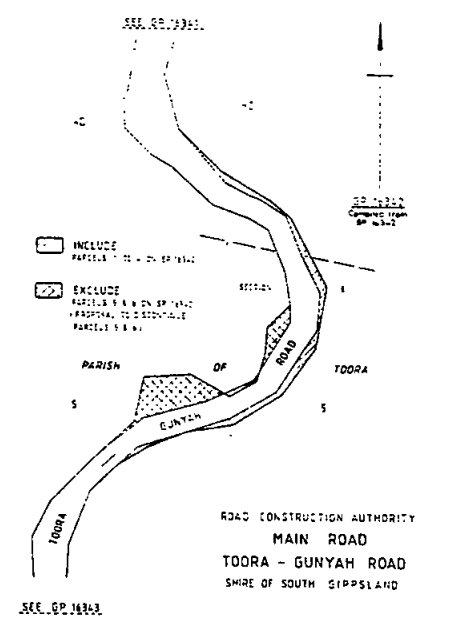
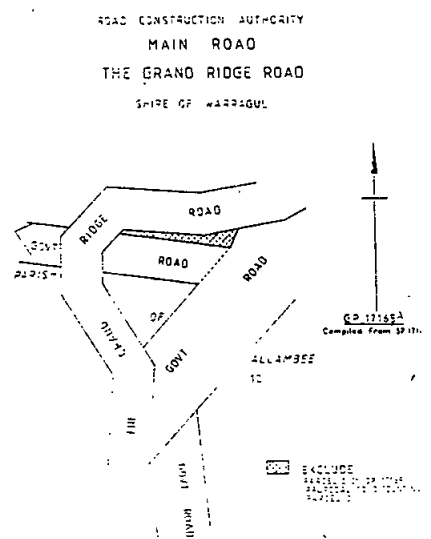
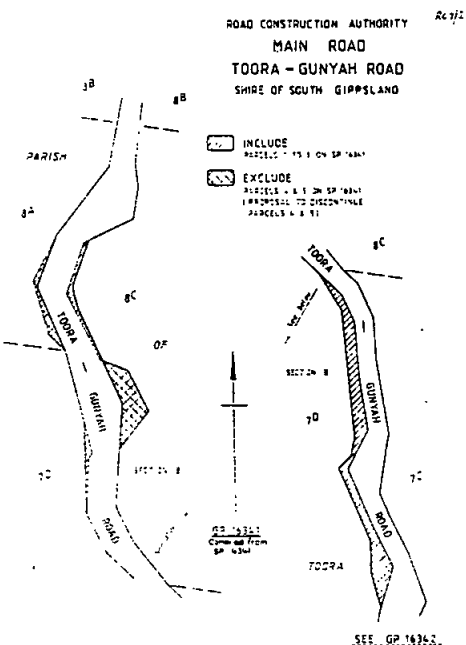
34/87. By including in the declaration of the Toora-Gunyah Road in the Shire of South Gippsland the land shown hatched on plans numbered GP 16341, GP 16342 and GP 16343 and excluding from the said declaration the land shown cross hatched on the said plans.

35/87. By including in the declaration of the Hamilton-Port Fairy Road in the Shire of Dundas the land shown hatched on plan numbered GP 16404 and excluding from the said declaration the land shown cross hatched on the said plan.

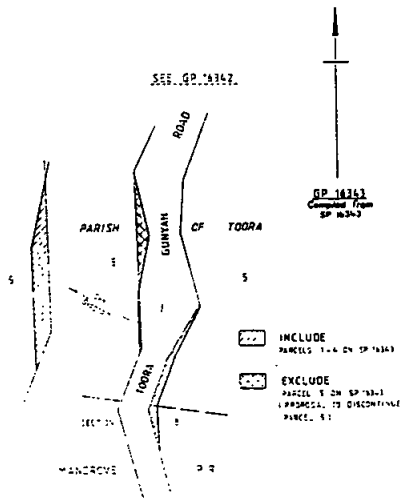
36/87. By including in the declaration of Bridgewater Road in the City of Portland the land shown hatched on plan numbered GP 15023H.

37/87. By including in the declaration of Ranfurly Way in the Shire of Mildura the land shown hatched on plan numbered GP 16674 and excluding from the said declaration the land shown cross hatched on the said plan.

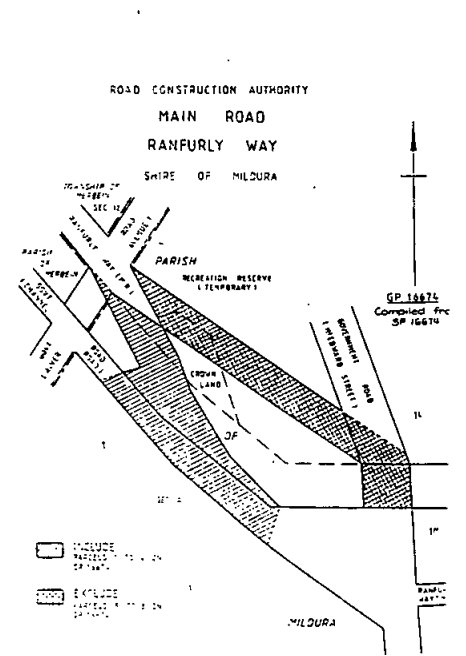
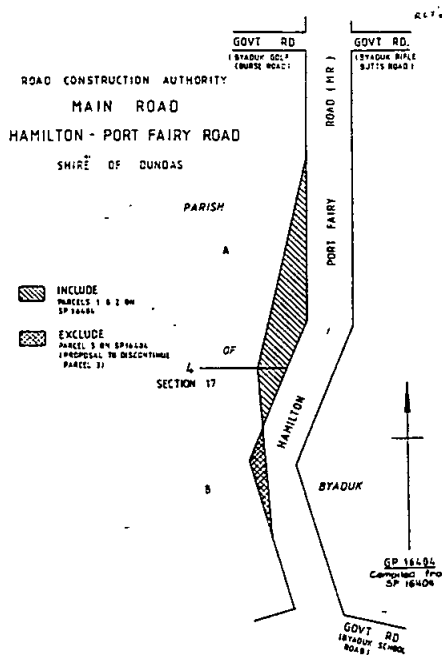
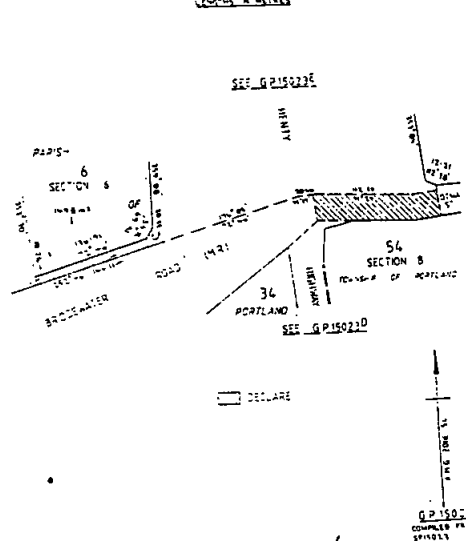
38/87. By excluding from the declaration of the Tullamarine Freeway in the City of Coburg the land shown cross hatched on plan numbered GP 17372A.

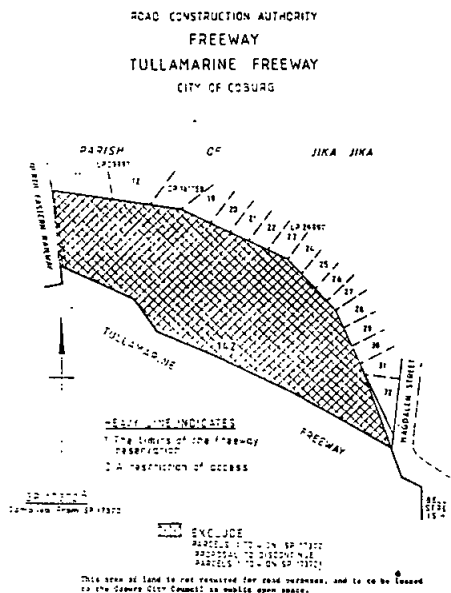


ROAD CONSTRUCTION AUTHORITY  
 MAIN ROAD  
 TOORA - GUNYAH ROAD  
 SHIRE OF SOUTH GIPPSLAND



ROAD CONSTRUCTION AUTHORITY  
 MAIN ROAD  
 BRIDGEWATER ROAD  
 CITY OF PORTLAND  
 (LOCAL GOVERNMENT)





Streets, Echuca, and at the Offices of the Ministry for Planning and Environment 391 Hargreaves Street, Bendigo and at the office of the Ministry for Planning and Environment (Plan Inspection Section), The Olderfleet Buildings, 477 Collins Street, Melbourne and will be open for inspection during office hours by any person free of charge.

Any person affected by the scheme are required to set forth in writing any submission they may wish to make with respect to the scheme addressed to the Town Clerk, City of Echuca, corner Hare and Heygarth Streets, Echuca by 19 February 1988 and state whether they wish to be heard in respect of their submission.

K. F. McCARTNEY  
Chief Executive Officer

9379

In accordance with the provisions of Clause 2 (2), Schedule 5 of the *Transport Act 1983*, the new roads, deviations or widenings made by the Authority shall, upon the publication of this notice in the *Government Gazette*, become and be absolutely dedicated to the public as a public highway within the meaning of any law now or hereafter in force.

Dated 11 November 1987  
IAN F. X. STONEY Managing Director  
Road Construction Authority

Form 2.1  
*Town and Country Planning Act 1961*  
CITY OF ECHUCA PLANNING SCHEME  
1981

Notice that a Planning Scheme Has Been Prepared and is Available for Inspection  
Amendment No. 6

Notice is hereby given that the City of Echuca in pursuance of its powers under the *Town and Country Planning Act 1961* has prepared a scheme for the purpose of rezoning portions of State Transport Authority land fronting Sturt Street, Ogilvie Avenue, and Annesley Street commonly known as 41-217 Sturt Street, 192-198 Ogilvie Avenue and 34-220 Annesley Street, Echuca.

A copy of the scheme has been deposited at the City Office s, corner Hare and Heygarth

**NOTICE OF MAKING OF  
STATUTORY RULES  
WHICH ARE NOT YET  
AVAILABLE**

Notice is given of the making of the following Statutory Rules:

	<i>Hospitals and Charities Act</i> 1958
295/1987	Hospitals and Charities (Committees of Management) (Election of Employee) Regulations 1987
	<i>Nurses Act 1958</i>
296/1987	Nursing Council (Fees) (Amendment) Regulations 1987
	<i>Drugs, Poisons and Controlled Substances Act</i> 1981
297/1987	Drugs, Poisons and Controlled Substances (Miscellaneous Amendment No. 3) Regulations 1987
	<i>Dental Technicians Act</i> 1972
298/1987	Advanced Dental Technicians (Members Fees) Regulations 1987
	<i>Valuation of Land Act 1960</i>
299/1987	Valuers' Qualification Board (Amendment) Rules 1987
	<i>Building Control Act 1981</i>
300/1987	Building Control (Accreditation) (Fees) (Amendment) Regulations 1987

**NOTICE OF MAKING  
AND AVAILABILITY OF  
STATUTORY RULES**

In pursuance of the provisions of the *Subordinate Legislation Act 1962* and the Regulations made thereunder notice is given of the making and availability of the following Statutory Rules:

Note: The date specified after each Statutory Rule is the date it was first obtainable from—

VGPO Bookshop  
Information Victoria Centre  
318 Lt Bourke Street, Melbourne

	<i>Land Aquisition and Compensation Act 1986</i>	
287/1987	Land Aquisition and Compensation Regulations 1987	
18 November 1987		\$1.70
	<i>Health Act 1958</i>	
288/1987	Household Insecticides (Revocation) Regulations 1987	
13 November 1987		40c
	<i>Pharmacists Act 1974</i>	
289/1987	Pharmacists (Fees) Regulations 1987	
13 November 1987		40c
	<i>Health Act 1958</i>	
290/1987	Health (Fire Prevention) (Amendment) Regulations 1987	
9 November 1987		40c
	<i>Environment Protection Act 1970</i>	
291/1987	Environment Protection (Section 62 (3) Advertisement) Regulations 1987	
13 November 1987		40c
	<i>Environment Protection Act 1970</i>	
292/1987	Environment Protection (Residential Noise) Regulations 1987	
13 November 1987		40c

		<b>CONTENTS</b>		
				Page
	<i>Environment Protection Act</i> 1970			
293/1987	Environment Protection (Noise Labelling) Regulations 1987			3103
18 November 1987		70c	Appointments	3103
	<i>Police Regulation Act 1958</i>		Estates of Deceased Persons	3097
294/1987	Police (Charges, Expenses and Allowances) (Amendment of Fees) Regulations 1987		Government Notices	3084
13 November 1987		40c	Late Notices	3138
	<i>Health Act 1958</i>		Melbourne and Metropolitan Board of Works	3089
301/1987	Health (Private Hospitals) (Amendment) Regulations 1987		Notice of Making of Statutory Rules	3149
13 November 1987		40c	Orders in Council—	
			Acts—Crown Land (Reserves); Historic Buildings; Audit; Water and Sewerage Authorities (Restructuring); Crown Land (Reserves); Royal Commission; Water and Sewerage Authorities (Restructuring); Local Government	3103
			Police Sale	3088
			Private Advertisements	3117
			Proclamations	3072
			Regulations	
			Act—Police	3099
			Rural Water Commission	3101
			Tenders	3117

**No. G 45—General Government Gazette**

A Victorian Government Publication

Published by VGPO  
Melbourne Victoria Australia

© State of Victoria

This publication is copyright. No part may be reproduced by  
any process except in accordance with the provisions  
of the Copyright ActAddress all inquiries to the Government Printer  
for the State of Victoria  
PO Box 203 North Melbourne 3051 Victoria Australia  
ISSN 0819—547Further copies of this publication can be obtained from  
VGPO BookshopInformation Victoria Centre  
318 Lt Bourke Street Melbourne  
(PO Box 203 North Melbourne 3051)

VGPO Bookshop Inquiries: (03) 663 3760

By Authority F D Atkinson Government Printer Melbourne

Recommended Retail Price \$1.10