

# VICTORIA GOVERNMENT G A Z E T T E

No. G 48 Wednesday 9 December 1987  
By Authority F D Atkinson Government Printer Melbourne

**GENERAL**

## Gazette Services

The *Victoria Government Gazette* (VGG) is published by VGPO for the State of Victoria and is produced in three editions.

**VGG General** is published each Wednesday and provides information regarding Acts of Parliament and their effective date of operation; Government notices; requests for tenders; as well as contracts and contracts accepted. Private notices are also published.

**VGG Special** is published any day when required for urgent or special Government notices. VGG Special is made available automatically to subscribers of VGG General.

**VGG Periodical** is published on Monday when required and includes specialised information eg. Medical, Dental, Pharmacist's Registers, etc.

## Government Advertising

### Publishing Details

The following Guidelines should be followed to ensure publication of Government material in the *Victoria Government Gazette*.

- Duplicate copies should be submitted for use by the Gazette Officer.
- Material submitted to the Executive Council for gazettal will normally be published in the following week's issue.
- Where urgent gazettal is required, contact:  
Gerd Gasparis  
Gazette Officer  
Department of the Premier and Cabinet  
2nd Floor 1 Treasury Place  
Melbourne 3000  
Telephone Inquiries (03) 651 5153
- Government advertising other than material for the consideration of the Executive Council should be forwarded to the Gazette Office no later than 9.30 am on Tuesday.
- Lengthy or complicated notices should be forwarded several days before publication.
- Proofs will be supplied only when requested or at the direction of the Gazette Officer.
- No additions or amendments to material for publication will be accepted by telephone.
- Double rates for advertising in the Special Gazette will apply.

## Private Advertising

### Publishing Details. Send copy to:

VGG Coordinator  
Gazette Advertising  
VGPO  
66-112 Macaulay Road  
North Melbourne  
(PO Box 203 North Melbourne 3051)  
Telephone inquiries (03) 320 0100  
Fax No. (03) 329 2696

### Advertising Rates and Payment

Single column × cm/part cm \$3.85  
Double column × cm/part cm \$7.70  
Full page \$161.70

All private advertising MUST be paid for in advance, prior to any gazettal. Cheques should be made payable to 'VGPO'.

### Advertisers should note:

- There are approximately 20 words to each column centimetre depth.
- Signatures (in particular) and proper names must also be in block letters.
- All material should be double spaced.
- Advertisements can be faxed, and a cover sheet should be used, marked to the attention of the Gazette Coordinator.
- Documents not clearly prepared and in the exact format for gazettal will be returned to the sender unpublished.
- Late copy received at VGPO after 3.30 pm Tuesday will be placed in the following issue of VGG, irrespective of any date/s mentioned in the copy (unless otherwise advised).

### Copy Deadline

11.00 am Tuesday (Normal Rates)  
3.30 pm Tuesday (Double Rates)

## Subscriptions

VGG is available by three subscription services:

General and Special—\$100 each year  
General, Special and Periodical—\$115 each year  
Periodical—\$60 each year

Subscriptions are payable in advance and accepted for a period of one year. All subscriptions are on a firm basis and refunds for cancellations will not be given.

All payments should be made payable to VGPO.

Subscription inquiries: (03) 320 0217  
VGPO Bookshop Inquiries: (03) 663 3760

**PROCLAMATIONS****ACT OF PARLIAMENT  
PROCLAMATION**

I, J. Davis McCaughey, Governor of Victoria declare that I have, acting with the advice of the Executive Council, today assented in Her Majesty's name to the following Bill:

No. 97/1987 *Liquor Control Act* 1987

Given under my Hand and the seal of Victoria at Melbourne on 1 December 1987

(L.S.) J. DAVIS McCaughey  
By His Excellency's Command  
JOHN CAIN  
Premier

No. 97/1987 This Act comes into operation on a day or days to be proclaimed.

*Land Act 1958***PROCLAMATION**

I, J. Davis McCaughey, Governor of Victoria acting with the advice of the Executive Council and under section 22C of the *Land Act 1958* and upon receipt of certification of the Clerk of the Municipality of the Shire of Portland that the lands have or are being used for cultural, sporting or recreational purposes or for any purpose referred to in section 4 of the *Crown Land (Reserves) Act 1978* do hereby declare that—

- (a) part of Crown Allotment 5, section 2, Parish of Greenhills being the land more particularly described in Memorial of Conveyance No. 335, Book 462; and
  - (b) Crown Allotment 6, section 2, Parish of Greenhills being the land more particularly described in Certificate of Title Volume 3378, Folio 526;
- are lands to which section 22C of the said Act apply—(L2-3731).

Given under my Hand and the seal of Victoria on 1 December 1987.

(L.S.) J. DAVIS McCaughey  
By His Excellency's Command  
J. E. KIRNER  
Minister for Conservation, Forests and Lands

*Land Act 1958***PROCLAMATION OF ROAD**

I, J. Davis McCaughey, Governor of Victoria acting with the advice of the Executive Council and under section 25 (3) (c) of the *Land Act 1958* proclaim as road the following land:

Municipal District of the Shire of Swan Hill  
ANNUELLO—3.916 hectares of land being Crown Allotment 43A, Township of Annuello, Parish of Geera as shown on Certified Plan No. 108613 lodged in the Central Plan Office—(L5-1388).

Given under my Hand and the seal of Victoria on 1 December 1987.

(L.S.) J. DAVIS McCaughey  
By His Excellency's Command  
J. E. KIRNER  
Minister for Conservation, Forests and Lands

*Road Safety (Amendment) Act 1987***PROCLAMATION OF COMMENCEMENT**

I, J. Davis McCaughey, Governor of Victoria, acting with the advice of the Executive Council and under section 2 of the *Road Safety (Amendment) Act 1987* fix 9 December 1987 as the day on which the provisions of that Act (other than section 10) come into operation.

Given under my Hand and the seal of Victoria on 8 December 1987.

(L.S.) J. DAVIS McCaughey  
By His Excellency's Command  
T. W. ROPER  
Minister for Transport

*Agricultural Acts (Further Amendment) Act 1987***PROCLAMATION OF COMMENCEMENT  
OF SECTION 34**

I, J. Davis McCaughey, Governor of Victoria, acting with the advice of the Executive Council and under section 2 of the *Agricultural Acts (Further Amendment) Act 1987*, fix 9 December 1987, as the day on which section 34 of that Act comes into operation.

Given under my Hand and the seal of Victoria on 8 December 1987.

(L.S.) J. DAVIS McCaughey  
By His Excellency's Command  
EVAN WALKER  
Minister for Agriculture and Rural Affairs

*Conservation, Forests and Lands Act 1987*

No. 41 of 1987

**PROCLAMATION OF COMMENCEMENT  
OF CERTAIN PROVISIONS**

I, J. Davis McCaughey, Governor of Victoria, acting with the advice of the Executive Council and under section 2 of the *Conservation, Forests and Lands Act 1987* fix 10 December 1987 as the day on which Part 5 of that Act comes into operation.

Given under my hand and the seal of  
Victoria on 8 December 1987.

(L.S.) J. DAVIS McCAUGHEY

By His Excellency's Command

J. E. KIRNER

Minister for Conservation, Forests and Lands

*Country Fire Authority Act 1958*

PROCLAMATION

I, J. Davis McCaughey, A.C., Governor of Victoria, acting with the advice of the Executive Council under section 15 of the *Country Fire Authority Act 1958*, proclaim the boundary of the Portarlington Urban Fire District within the Seventh Fire Control Region to be varied as follows:

In the Seventh Fire Control Region:

Portarlington Urban Fire District

Commencing at the high water mark on Port Phillip Bay at a point in line with the north westerly extension of McAdams Lane in the Parish of Bellarine, County of Grant, thence south easterly by the southern boundary of McAdams Lane to its intersection with the Geelong-Portarlington Road, thence south westerly by the western boundary of the Geelong-Portarlington Road to its intersection with Scotchmans Road, thence easterly by the southern boundary of Scotchmans Road to its intersection with the Queenscliffe-Portarlington Road and Coatsworth Road, thence easterly by the southern boundary of Coatsworth Road to its intersection with Grassy Point Road, thence northerly by the eastern boundary of Grassy Point Road to its intersection with Pigdon Street in the township of Portarlington, thence easterly by the southern boundary of Pigdon Street to its intersection with The Esplanade in the township of Portarlington thence easterly by a line the continuation of Pigdon Street to the high water mark on Port Phillip Bay, thence north westerly, westerly and south westerly by the high water mark to the point of commencement.

Given under my Hand and the seal of  
Victoria on 1 December 1987.

(L.S.) J. DAVIS McCAUGHEY

By His Excellency's Command

C. R. T. MATHEWS

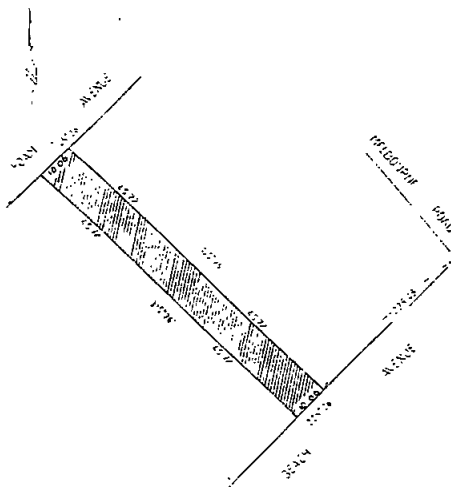
Minister for Police and Emergency Services

*Local Government Act 1958*

PROCLAMATION OF PUBLIC HIGHWAY

Shire of Flinders

I, J. Davis McCaughey, Governor of Victoria acting with the advice of the Executive Council and under section 519 of the *Local Government Act 1958* proclaim an unnamed road between Beach Avenue and Foam Street, Blairgowrie as shown by hatching on the plan hereunder to be a public highway.



Given under my Hand and the seal of  
Victoria on 1 December 1987.

(L.S.) J. DAVIS McCAUGHEY

By His Excellency's Command

J. L. SIMMONDS

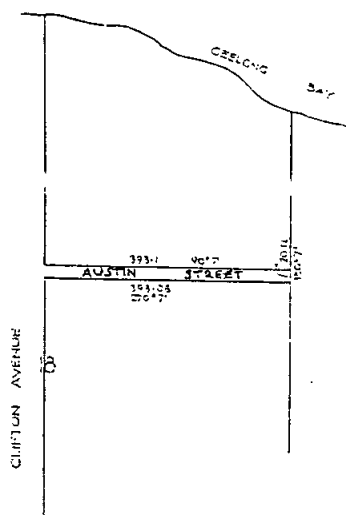
Minister for Local Government

*Local Government Act 1958*

PROCLAMATION OF PUBLIC HIGHWAY

Shire of Bellarine

I, J. Davis McCaughey, Governor of Victoria acting with the advice of the Executive Council and under section 519 of the *Local Government Act 1958* proclaim Austin Street, Leopold shown on the plan hereunder to be a public highway.



Given under my Hand and the seal of  
Victoria on 1 December 1987.

(L.S.) J. DAVIS McCAUGHEY

By His Excellency's Command

J. L. SIMMONDS  
Minister for Local Government

### GOVERNMENT NOTICES

#### RURAL WATER COMMISSION OF VICTORIA

##### By-Law No. 6085

Fixing charges for water supplied from channels which form part of the Coliban System of Waterworks.

The Rural Water Commission of Victoria, under the provisions of the Water Act hereby makes the following By-Law:

1. By-Law No. 6063 of the Rural Water Commission is hereby revoked as from 30 June 1987.
  2. The charges for water supplied from channels which form part of the Coliban System of Waterworks, as on and from 1 July 1987 shall be as set out hereunder:
    - (i) a service charge of \$30.00 per annum; plus a charge of 2.7 cents per kilolitre of water actually supplied; or
    - (ii) a minimum charge of \$70.00 per annum; whichever is the greater.
  3. The minimum charge shall be due and payable on 1 December 1987. Interest shall be charged on amounts remaining unpaid after 1 March 1988.
  4. For water used in excess of the quantity provided for under clause 2 of this By-Law the charge shall be at 2.7 cents per kilolitre and will be due and payable on 16 June 1988.
  5. Interest will be charged on such amounts raised under the preceding clause remaining unpaid after 16 September 1988.
  6. The charges as set out in this By-Law shall be payable at the Bendigo Office of the Rural Water Commission.
  7. Such person, or persons, as the Rural Water Commission may from time to time appoint for that purpose, shall be and is or are hereby authorised to demand, receive, collect and recover the said charges for water.
- The foregoing By-Law was made by the Rural Water Commission on 19 November 1987 and the common seal of the said Commission was affixed by the Authority of the Board.

CHRISTINE FORSTER, Board Member  
DUNCAN MALCOLM, Board Member

Approved by the Governor in Council, 1  
December 1987—LAWRENCE A. FISHER,  
Clerk of the Executive Council

**RURAL WATER COMMISSION OF  
VICTORIA**

**By-Law No. 6101**

Fixing charges for water supplied from the South Lockwood and Jackass Flat piped systems and the Eppalock pipeline, which form part of the Coliban System of Waterworks.

The Rural Water Commission of Victoria, under the provisions of the Water Act, hereby makes the following By-Law:

1. By-Law No. 6063 of the Rural Water Commission is hereby revoked as from 30 June 1987.
2. The charges for water supplied from the South Lockwood and Jackass Flat piped systems and from the Eppalock pipeline of the Coliban System of Waterworks, as on and from 1 July 1987 shall be as set out hereunder:
  - (i) a service charge of \$60.00 per annum; plus a charge of 2.7 cents per kilolitre of water actually supplied; or
  - (ii) a minimum charge of \$140.00 per annum; whichever is the greater.
3. The minimum charge shall be due and payable on 1 December 1987. Interest shall be charged on amounts remaining unpaid after 1 March 1988.
4. For water used in excess of the quantity provided for under clause 2 of this By-Law the charge shall be at 2.7 cents per kilolitre and will be due and payable on 16 June 1988.
5. Interest will be charged on such amounts raised under the preceding clause remaining unpaid after 16 September 1988.
6. The charges as set out in this By-Law shall be payable at the Bendigo Office of the Rural Water Commission.
7. Such person, or persons, as the Rural Water Commission may from time to time appoint for that purpose, shall be and is or are hereby authorised to demand, receive, collect and recover the said charges for water.

The foregoing By-Law was made by the Rural Water Commission on 19 November 1987 and the common seal of the said Commission was affixed by the Authority of the Board.

CHRISTINE FORSTER, Board Member  
DUNCAN MALCOLM, Board Member

Approved by the Governor in Council, 1  
December 1987—LAWRENCE A. FISHER,  
Clerk of the Executive Council

**MELBOURNE AND METROPOLITAN  
BOARD OF WORKS**

Notice to the owners of tenements in the undermentioned streets and the private streets, lanes, courts and alleys opening thereto. The main pipe in the said streets being laid down, the owners of all tenements situated as under are hereby required on or before 11 January 1988 to cause a proper pipe and stock cocks to be laid so as to supply water within such tenements from the main pipe.

**Berwick**

Pound Road, from Narre Warren—Cranbourne Road northwestwards 612 metres.

Narre Warren—Cranbourne Road, from Pound Road southwards 703 metres.

Hillsmeade Drive, from Narre Warren—Cranbourne Road eastwards 203 metres.

Laramie Road, from Hillsmeade Drive northwards 257 metres.

Wood Road, from Centre Road southwards 800 metres.

Greaves Road, from 772 metres east of Pound Road further eastwards 243 metres.

Lara Court, the total street from Arcadia Avenue eastwards and southwards.

Arcadia Avenue, from 70 metres north of Bramley Court further northwards 125 metres.

Christopher Court, the total street from Kilberry Crescent southwards.

Kilberry Crescent, from 40 metres east of Thanos Court further eastwards 94 metres.

**Broadmeadows**

Duncan Court, the total street from Hillcrest Drive southwards.

Glencara Close, the total street from Hillcrest Drive northwards and northeastwards.

**Bulla**

Banbury Crescent, from 30 metres north of London Court further northwards and northwestwards 203 metres.

Finden Court, the total street from Banbury Crescent westwards.

Sparkford Road, from Banbury Crescent northwestwards 73 metres.

Penarth Court, the total street from Sparkford Road northwards.

Watchet Court, the total street from Banbury Crescent northwards.

**Croydon**

Eskdale Drive, from Langdale Drive northwestwards and southwestwards 220 metres.

Hawkshead Court, the total street from Eskdale Drive northwestwards.

Derwent Close, the total street from Langdale Drive eastwards.

Ravenglass Court, the total street from Langdale Drive eastwards.

Langdale Drive, from Derwent Close southwards 60 metres.

Langdale Drive, from Ravenglass Court northwards and northeastwards 90 metres.

Doncaster and Templestowe

Nedlands Court, from Taunton Street northeastwards and northwards 260 metres.

Dalkeith Court, the total street from Nedlands Court southeastwards.

Cottesloe Court, the total street from Nedlands Court southeastwards.

Arnold Drive, from Knight Court northeastwards and northwestwards 238 metres.

Eltham

Zig Zag Road, from Wombat Drive southwards 598 metres.

Nathan Road, the total street from Zig Zag Road to Leane Drive.

Regina Court, the total street from Nathan Road northeastwards.

Knox

Bemboka Court, from 43 metres south of Hilson Close further southwards 45 metres.

Lillydale

Neryl Court, the total street from Hull Road southwards.

Hull Road, from Beaulieu Avenue westwards 480 metres.

Whittlesea

Dransfield Way, from Longwood Drive westwards 300 metres.

Betula Avenue, from Kingston Town Crescent northwards 40 metres.

Betula Avenue, from Kingston Town Crescent southwards 110 metres.

Garden Grove Drive, from Betula Avenue westwards 89 metres.

Kingston Town Crescent, from Betula Avenue eastwards 150 metres.

Watermill Court, the total street from Kingston Town Crescent northeastwards.

Garden Grove Drive, from 28 metres north of Hawthorn Court further northwards and northeastwards 257 metres.

Fairwyn Close, the total street from Garden Grove Drive northeastwards.

Glenlea Court, the total street from Garden Grove Drive westwards.

Appletree Drive, from Garden Grove Drive northwestwards 38 metres.

Centenary Drive, from Morang Drive southeastwards, eastwards and northeastwards 1154 metres.

Hinkler Drive, from Centenary Drive southwards 43 metres.

Redleap Avenue, from Centenary Drive southeastwards 44 metres.

Hurlstone Crescent, from Centenary Drive southwards 177 metres.

Crean Court, the total street from Hurlstone Crescent eastwards.

Scullin Court, the total street from Hurlstone Crescent westwards.

Evatt Court, the total street from Scullin Court northwards.

Winslow Avenue, from 32 metres south of Kiama Drive further southwards 80 metres.

Avondale Road, from 55 metres south of Kiama Drive further southwards 80 metres.

High Street (Service Road), from 80 metres south of Kiama Drive further southwards 77 metres.

1 December 1987

H. G. FORD

Director of Administration and Services

#### *Hospitals and Charities Act 1958*

#### NOTICE OF PETITION TO INCORPORATE CITIZENS OF NUNAWADING COMMUNITY CHEST

The Director-General, Community Services has received a petition signed by 25 contributors to a benevolent society known as Citizens of Nunawading Community Chest praying that the benevolent society be incorporated under sections 46 and 64 of the *Hospitals and Charities Act 1958*.

The organisation will have for its objects:

To establish and continually maintain in the City of Nunawading a community chest to promote health, recreation, fitness and welfare in that city and elsewhere, to further worthy knowledge, education and culture, and to establish, nourish and support philanthropic and benevolent welfare institutions and charitable objects to which all citizens may contribute as so to fill the chest with a confidence that it may be able to fulfil its objects throughout the entire community and in any wider sphere calling for assistance.

If no counter-petition signed by an equal or greater number of contributors is lodged with the Director-General, at 55 Swantston Street, Melbourne, within one month after the date of publication of this notice the Governor in Council may by Order published in the

*Government Gazette* declare the contributors for the time being to the benevolent society to be a body corporate by the name set forth in the Order.  
Dated 12 November 1987

C. J. HOGG  
Minister for Community Services  
Department of Community Services  
Victoria Melbourne

*Hospitals and Charities Act 1958*  
**NOTICE OF PETITION TO INCORPORATE  
ROBINVALE AND DISTRICT NURSING  
HOME**

The Chief General Manager of the Department of Health Victoria has received a petition signed by twenty six contributors to an institution known as Robinvale and District Nursing Home praying that the institution be incorporated under section 46 of the *Hospitals and Charities Act 1958*.

The organisation will have for its objects:

- (a) To provide permanent facilities for the daily accommodation and care within the institution, for all persons falling within those categories defined under *Aged or Disabled Persons Homes Act 1954* and who are assessed as being in need of such accommodation and care.
- (b) To purchase or otherwise acquire any real and/or personal property.
- (c) To do such other things which, in the Committee's opinion will provide for the economic, social and recreational well-being of the residents.

If no counter-petition signed by an equal or greater number of contributors is lodged with the Chief General Manager at 555 Collins Street Melbourne within one month after the date of publication of this notice the Governor in Council may by Order published in the *Government Gazette* declare the contributors for the time being to the institution to be a body corporate by the name set forth in the Order.

D. R. WHITE  
Minister for Health

**COUNTRY FIRE AUTHORITY  
Declaration of Fire Danger Period**

In pursuance of the powers conferred by section 4 of the *Country Fire Authority Act 1958*, I, Charles Race Thorson Mathews, Minister for Police and Emergency Services, after consultation with the Minister for Conservation, Forests and Lands, hereby declare the following periods to be the fire danger periods in the municipalities

or parts of municipalities specified, commencing on the date shown and, unless varied by subsequent declaration, ending at midnight on Saturday, 30 April 1988.

To commence from and inclusive of Monday, 14 December 1987.

Town of Stawell

Shire of Stawell

Shire of Avoca

Shire of Arapiles

Shire of Kaniva

Shire of Kowree

Shire of Wimmera (Southern Portion—That part south of the Rocklands-Lubeck Channel and the McKenzie-Arnett Road)

Shire of Bet Bet

Shire of Korong

Shire of Kara Kara (Southern Portion—All that area south of a line, the Wimmera Highway; the western, northern and eastern boundaries of the Municipality of the Town of St. Arnaud; the Sunraysia Highway, between the Municipality of the Town of St. Arnaud and the old St. Arnaud-Dunolly Road, then the St. Arnaud-Dunolly Road to the Shire boundary).

Town of St. Arnaud

Shire of Rutherglen

C. R. T. MATHEWS  
Minister for Police and Emergency Services  
Ministry for Police and Emergency Services  
Melbourne, 8 December 1987

I hereby give notice that on 24 November 1987 the State Trust Corporation of Victoria filed Elections to Administer the following deceased person's estates in accordance with section 17 of the *State Trustee's Act 1958*

Shadforth Emma Louise, late of 10 Meikeljohn Street, Camperdown, child, died 20 August 1986.

Utano, Joseph Sylvester, formerly of 259 Pascoe Vale Road, Essendon but late of 129 Mitchell Street, East Brunswick, retired, died 6 September 1987.

Dated 2 December 1987

W. J. KILPATRICK  
Managing Director State Trust Corporation

I hereby give notice that on 27 November 1987, the State Trust Corporation of Victoria filed elections to administer the following deceased person's estates in accordance with section 17 of the *State Trustee's Act 1958*:

Hynam, Olive Jane, late of Ballarat, pensioner, died 4 June 1987.

Stephenson, Elsie Maud, late of 47 Alamein Road, West Heidelberg, widow, died 15 September 1987.

Dated 2 December 1987

W. J. KILPATRICK  
Managing Director State Trust Corporation

Creditors, next of kin, and others having claims against the estate of any of the undermentioned deceased persons are required to send particulars of their claims to the State Trust Corporation of Victoria, 168 Exhibition Street, Melbourne Vic. 3000, the personal representative, on or before 11 February 1988 after which date the State Trust Corporation may convey or distribute the assets having regard only to the claims of which the State Trust Corporation then has notice:

Clarke, Clarice Olive, also known as Clarice Clarke, late of Darlinghurst, widow, died 27 October 1986.

Hayes, Thomas, late of 56 Herbert Street Northcote, salesperson, died 22 July 1987.

Hynam, Olive Jane, late of Ballarat, pensioner, died 4 June 1987.

Miller, Catherine May, late of 14 Vine Street, Moonee Ponds, widow, died 23 July 1987.

Neavan, Kevin George, late of Unit 1/3 Montgomery Street, Mordialloc, production fitter, died 22 June 1987.

Shadforth, Emma Louise, late of 10 Meikeljohn Street, Camperdown, child, died 20 August 1987.

Stephenson, Elsie Maud, late of 47 Alamein Road, West Heidelberg, widow, died 15 September 1987.

Utano, Joseph Sylvester, formerly of 259 Pascoe Vale Road, Essendon but late of 129 Mitchell Street, East Brunswick, retired, died 6 September 1987.

Wilson, Gordon Joseph, late of 13 Smith Road, Camberwell, retired, died 23 August 1987.  
Melbourne, 2 December 1987

W. J. KILPATRICK  
Managing Director State Trust Corporation

Country Fire Authority  
**PERMISSION TO HOLD FIRE BRIGADE  
DEMONSTRATIONS**

In pursuance of the provision of section 103 of the *Country Fire Authority Act 1958*, the Country Fire Authority has granted permission for the holding of fire brigade demonstrations as under:

**Urban Fire Brigades**

Warrnambool Urban Fire Brigade at Warrnambool on Sunday, 21 February 1988 in lieu of Sunday, 7 February 1988

South Western Zone at Stawell on Sunday, 14 February 1988 in lieu of Sunday, 7 February 1988  
**Rural Fire Brigades**

Region 19 at Inglewood on Sunday, 6 March 1988

Region 22 at Katunga on Sunday, 6 March 1988

Region 9 at Ellinbank on Monday, 14 March 1988

Region 7 at Geelong on Sunday, 6 March 1988

Region 10 at Heyfield on Sunday, 20 March 1988

Region 11 at Bruthen on Sunday, 21 February 1988

Region 15 at Smythesdale on Sunday, 20 March 1988

Region 16 at Willaura on Sunday, 6 March 1988

Region 17 at Dimboola on Sunday, 20 March 1988

Region 18 at Underbool on Sunday, 13 March 1988

Region 21 at Marong on Saturday, 19 March 1988

Region 23 at Everton on Sunday, 28 February 1988

Region 24 at Stanley on Sunday, 21 February 1988

Dated 1 December 1987

M. RIDDELL  
Manager Finance and Administration

*Town and Country Planning Act 1961*

**MELBOURNE METROPOLITAN  
PLANNING SCHEME**

**Amendment No. 428 Part 2**

**Notice of Approval**

In pursuance of the powers conferred by the *Town and Country Planning Act 1961*, the Governor in Council on 1 December 1987 approved the abovementioned scheme in respect of the municipal district of the City of Keilor and for which the Minister for Planning and Environment is the Responsible Authority.

The scheme comes into operation on the date this notice is published in the *Government Gazette*.

The scheme includes the rezoning of land to Special Use No. 2 to provide for the extension of the Calder Park Raceway.

A copy of the documents may be inspected free of charge, during office hours, at the office of the Ministry for Planning and Environment, The



Olderfleet Buildings, 477 Collins Street,  
Melbourne.

DAVID YENCKEN  
Secretary for Planning and Environment

*Town and Country Planning Act 1961*  
CITY OF MELBOURNE (CENTRAL CITY)  
Interim Development Order  
Amendment No. 42  
Notice of Amendment

In pursuance of the powers conferred by the *Town and Country Planning Act 1961*, the Governor in Council on 1 December 1987 amended the abovementioned Order in respect of the municipal district of the City of Melbourne and for which the Minister for Planning and Environment is the Responsible Authority.

The amendment comes into operation on the date this notice is published in the *Government Gazette*.

The amendment includes an Ordinance to allow for the partial demolition of "Mollison House", 384-388 Albert Street, Melbourne and the development of the land for office accommodation.

A copy of the documents may be inspected free of charge, during office hours, at the office of the Ministry for Planning and Environment, The Olderfleet Buildings, 477 Collins Street, Melbourne.

DAVID YENCKEN  
Secretary for Planning and Environment

NOTICE TO MARINERS  
No. 7 of 1987

*Locality:* Geelong Harbour Approaches

*Former Notice:* No. 5 (T) 1987 is cancelled

*Position:* Lat 38°-05.44S Long 144°-36.81E  
(Approx.)

*Details:* No. 5 Point Richards Channel Beacon  
(Fl. G. 5 sec, 3M) has been re-established  
and temporary buoy withdrawn.

*Charts Affected:* Aus 157.

Capt. I. EDWARDS  
Harbour Master

LAND ACT 1958, Section 134

The Road Traffic Authority has applied for a lease under section 134 of the *Land Act 1958* over Crown land being Allotment 36c, Section 4, Parish of Dowling Forest—area 8485 m<sup>2</sup>.

The purpose of the lease will be Office Accommodation and the lease will be for a period of ten (10) years.

PROPOSED DRUGS, POISONS AND  
CONTROLLED SUBSTANCES  
(SMOKELESS TOBACCO) REGULATIONS  
1987

I, David Ronald White, Minister for Health, give notice under the *Subordinate Legislation Act 1962* that the Proposed Drugs, Poisons and Controlled Substances (Smokeless Tobacco) Regulations 1987 have been the subject of a regulatory impact statement.

Public comments and submissions were invited and received and have been duly considered in accordance with section 12 of the Act.

As the proposal to regulate the manufacture and sale of smokeless tobacco has now been incorporated in the *Tobacco Act 1987*, the Regulations are considered no longer necessary and, therefore, will not be made.

D. R. WHITE  
Minister for Health

*Education Act 1958*  
NOTICE OF THE MAKING OF AN ORDER  
UNDER SECTIONS 13 (1), (4) AND (5) OF  
THE ACT

Under section 13 of the *Education Act 1958*, I hereby give notice that an Order of the Governor in Council was made on 1 December 1987 under subsection (1) constituting a council for—

8736 Wonthaggi Secondary College  
7523 Ardoch High School and 7290 Windsor  
Technical School  
7525 Ashwood High School and 7200  
Jordanville Technical School  
and under subsection (4) dissolving the school  
council for

8482 Wonthaggi High School  
and the School Council for  
7425 Wonthaggi Technical School  
also the School Council for  
7523 Ardoch Education Village  
and the School Council for  
7290 Windsor Technical School  
also the School Council for  
7525 Ashwood High School  
and the School Council for  
7200 Jordanville Technical School  
and under subsection (5) directing the disposal  
of any assets of the Council for the  
8482 Wonthaggi High School  
and the School Council for  
7425 Wonthaggi Technical School.

I. R. CATHIE  
Minister for Education

*Private Agents Act 1966***NOTICE OF RECEIPT OF APPLICATIONS FOR LICENCES UNDER THE PROVISIONS OF THE PRIVATE AGENTS ACT 1966**

The Clerk(s) of the Magistrates' Court(s) as listed hereunder hereby give notice that applications, as under, have been lodged for hearing by the said Court(s) on the date(s) specified.

Any person desiring to object to any of such applications must—

- (a) lodge with the respective Clerk of the Magistrates' Court a notice in the prescribed form of his objection and of the grounds thereof;
- (b) cause a copy of such notice to be served personally or by post upon the applicant at least three days before the hearing of the application; and
- (c) send or deliver—
  - (i) where the objection is not made by the officer in charge of the police district in which the Court is situated—a copy of the notice to such officer; and
  - (ii) where the objection is not made by the Registrar or Deputy Registrar—a copy to the Registrar.

<i>Full Name of Applicant*</i>	<i>Place of Abode of Applicant or Nominee</i>	<i>Name of Firm or Corporation</i>	<i>Address for Registration</i>	<i>Type of Licence</i>	<i>Date of Hearing</i>
<b>MAGISTRATES' COURT, BOX HILL</b>					
Osner, Jan Cameron	10 Raleigh St, Blackburn Sth		1 Mt Pleasant Rd, Nunawading	Watchman	13.1.88
Leung, Kwong Mo	8/28 Westbury St, St Kilda		"	"	"
Dated at Box Hill, 2 December 1987 Clerk of the Magistrates' Court					
<b>MAGISTRATES' COURT, WODONGA</b>					
Liddupp, Lawrence Albert Keith	70 Ready St, Rutherglen		70 Ready St, Rutherglen	Inquiry Agent	19.1.88
Dated at Wodonga, 4 December 1987 P. G. DODGSON, Clerk of the Magistrates' Court					
<b>MAGISTRATES' COURT, WERRIBEE</b>					
Maddock, Michael	Site 24, Werribee South Council Caravan Park		85 Bindowan Dve, Werribee	Watchman	13.1.88
Cruse, Dennis John	45 Old Geelong Rd, Laverton		45 Old Geelong Rd, Laverton	Guard Agent	"
Cruse, Dennis John	"		"	Inquiry Agent	"
Dated at Werribee, 4 December 1987 IAN SIMMONS, Clerk of the Magistrates' Court					
<b>MAGISTRATES' COURT, BROADMEADOWS</b>					
Heard, Kenneth	5 Elliott Ave, Broadmeadows		5 Elliott Ave, Broadmeadows	Inquiry Agent	11.1.88
Heard, Kenneth	"		"	Process Server	"
Dated at Broadmeadows, 3 December 1987 Clerk of the Magistrates' Court					

\*Or in the case of a firm or corporation, of the Nominee

## PRIVATE AGENTS—continued

Full Name of Applicant*	Place of Abode of Applicant or Nominee	Name of Firm or Corporation	Address for Registration	Type of Licence	Date of Hearing
MAGISTRATES' COURT, FERN TREE GULLY					
Pryor, Barbara Ellen	3 Pleasant Rd, Fern tree Gully		3 Pleasant Rd, Fern tree Gully	Process Server	14.1.88
Tatham, Trevor Archibald	4 The Crescent, Belgrave Heights		4 The Crescent, Belgrave Heights	Inquiry Agent	"
Tatham, Trevor Archibald	"		"	Guard Agent	"
O'Brien, John Francis	7 Sharna Ct, Fern tree Gully		7 Sharna Ct, Fern tree Gully	Inquiry Agent	"
Cuddy, Gary Lawrence	12 Royalden Cl, Boronia		41 Gilbert Park Dve, Scoresby	Watchman	15.1.88
Lac, June It	196 Hansworth St, Mulgrave		11 Rangeview Rd, Boronia	"	14.1.88
Conlan, Craig Wallen	10 Kinnoul Ave, Keysborough		"	"	"
Hands, Robert Ian	1/32 Falkiner Cres, Dandenong		Suite 2/5-7 Chandler Rd, Boronia	Comm. Sub-Agent	"
Hands, Robert Ian	"		"	Process Server	"
Pryor, Phillip John	3 Pleasant Rd, Fern tree Gully		3 Pleasant Rd, Fern tree Gully	Inquiry Agent	15.1.88
Dated at Fern tree Gully, 7 December 1987 A. J. CALDWELL, Clerk of the Magistrates' Court					
MAGISTRATES' COURT, SUNSHINE					
Jennings, Stephen Robert	2/4 Southey St, Elwood	MSS Patrol Services (Mayne Nickless Ltd.)	390 St Kilda Rd, Melbourne	Watchman	14.1.88
Dated at Sunshine, 2 December 1987 R. NIEMER, Clerk of the Magistrates' Court					
MAGISTRATES' COURT, BRUNSWICK					
Simmonds, Katherine Jane	Unit 2, 361 Royal Parade, Parkville		Unit 2, 361 Royal Parade, Parkville	Process Server	13.1.88
" "	" "		" "	Inquiry Agent	"
Dated at Brunswick, 24 November 1987 B. P. REGAN, Clerk of the Magistrates' Court					
MAGISTRATES' COURT, BENDIGO					
Morrissey, Thomas Patrick	3 Pascoe St, Long Gully	D. J. Murphy	174 Holdsworth Rd, Bendigo	Watchman	18.12.87
Dated at Bendigo, 1 December 1987 JOHN RITCHIE, Clerk of the Magistrates' Court					

\*Or in the case of a firm or corporation, of the Nominee

## PRIVATE AGENTS—continued

Full Name of Applicant*	Place of Abode of Applicant or Nominee	Name of Firm or Corporation	Address for Registration	Type of Licence	Date of Hearing
MAGISTRATES' COURT, BAIRNSDALE					
Fiddis, Kay Dawn	15 Rex St, Paynesville		15 Rex St, Paynesville	Guard Agent	13.1.88
Town Security and Shutter Service	" "	Town Security and Shutter Service	" "	Individual Guard Agents to a firm	"
Dated at Bairnsdale, 26 November 1987 JAMES D. O'CONNOR, Clerk of the Magistrates' Court					
MAGISTRATES' COURT, HEIDELBERG					
Abrahams, Morris Samuel Gordon	3 Sevenoaks Ave, Heidelberg		3 Sevenoaks Ave, Heidelberg	Inquiry Agent	19.1.88
" "	" "		" "	Watchman	"
Dated at Heidelberg, 26 November 1987 R. W. COOK, Clerk of the Magistrates' Court					
MAGISTRATES' COURT, BOX HILL					
Barnes, Sylvia Jae	34 Neville St, Box Hill South		34 Neville St, Box Hill South	Process Server and Inquiry Agent	12.1.88
Dated at Box Hill, 23 November 1987 Clerk of the Magistrates' Court					
MAGISTRATES' COURT, SUNSHINE					
Miller, Casey	3 President Rd, St Albans		3 President Rd, St Albans	Inquiry Agent	14.1.88
Payne, George Albert	77 Anderson Rd, Sunshine		44 Cornwall Rd, Sunshine	Watchman	"
Dated at Sunshine, 25 November 1987 R. NIEMER, Clerk of the Magistrates' Court					
MAGISTRATES' COURT, WODONGA					
Gehrig, Graham Charles	24 Sapphire Circuit, Wodonga	Gehrig Security	24 Sapphire Circuit, Wodonga	Inquiry Agent	15.12.87
Dated at Wodonga, 30 November 1987 P. G. DODGSON, Clerk of the Magistrates' Court					
MAGISTRATES' COURT, BROADMEADOWS					
Turner, Peter Michael	1/1 Florence Pl, Port Melbourne		390 St. Kilda Rd, Melbourne	Watchman	8.1.88
Dated at Broadmeadows, 24 November 1987 J. ISAACS, Clerk of the Magistrates' Court					

\*Or in the case of a firm or corporation, of the Nominee

## PRIVATE AGENTS—continued

<i>Full Name of Applicant*</i>	<i>Place of Abode of Applicant or Nominee</i>	<i>Name of Firm or Corporation</i>	<i>Address for Registration</i>	<i>Type of Licence</i>	<i>Date of Hearing</i>
<b>MAGISTRATES' COURT, MOONEE PONDS</b>					
Hipworth, Kenneth Raymond	29 Wonganella Dr, East Keilor	Northside Security Services P/L	191 Roberts Rd, Airport West	Corp. Guard Agent	18.1.88
Dated at Moonee Ponds, 30 November 1987 J. F. DOLLING, Clerk of the Magistrates' Court					
<b>MAGISTRATES' COURT, KORUMBURRA</b>					
Rigby, Thomas James	Scotts Estate Rd, Kongwak		Scotts Estate Rd, Kongwak	Guard Agent	17.12.87
Dated at Korumburra, 27 November 1987 A. SHINE, Clerk of the Magistrates' Court					
<b>MAGISTRATES' COURT, PRESTON</b>					
Seduh, Ibrahim	1/7 Boston Rd, Lalor	Australia's Hytek Protection Co.	45 Talbot Ave, Thomastown	Watchman	20.1.88
Koltas, Sam	45 Talbot Ave, Thomastown		45 Talbot Ave, Thomastown	Guard Agent	11.1.88
Dated at Preston, 27 November 1987 R Mc HUGH, Clerk of the Magistrates' Court					
<b>MAGISTRATES' COURT, MILDURA</b>					
Poulter, John Graham	Cnr Morpung Ave and Fourteenth Sts, Irymple		18 De Caris Dve, Mildura	Watchman	14.12.87
Dated at Mildura, 26 November 1987 K. E. CROTTY, Clerk of the Magistrates' Court					
<b>MAGISTRATES' COURT, DROMANA</b>					
Cameron, Donald Wallace	64 Creedmore Dve, Rye		64 Creedmore Dve, Rye	Process Server	11.1.88
Dated at Dromana, 26 November 1987 M. PAYTON, Clerk of the Magistrates' Court					
<b>MAGISTRATES' COURT, SPRINGVALE</b>					
Humphrys, Charles Hamilton	57 Curie Ave, Mulgrave		57 Curie Ave, Mulgrave	Process Server	14.1.88
Dated at Springvale, 26 November 1987 M. BOURKE, Clerk of the Magistrates' Court					
<b>MAGISTRATES' COURT, BALLARAT</b>					
Porter, Cecil James Percy	103 Macarthur St, Ballarat		103 Macarthur St, Ballarat	Guard Agent	23.12.87
Dated at Ballarat, 26 November 1987 D. L. CROFT, Clerk of the Magistrates' Court					

\*Or in the case of a firm or corporation, of the Nominee

## PRIVATE AGENTS—continued

Full Name of Applicant*	Place of Abode of Applicant or Nominee	Name of Firm or Corporation	Address for Registration	Type of Licence	Date of Hearing
<b>MAGISTRATES' COURT, WODONGA</b>					
Smith-Moore, Debi Joy	8 Collins St, Wodonga		8 Collins St, Wodonga	Watchman	12.1.88
Reuss, Michelle Louise	44 Wilkinson Dve, Wodonga		44 Wilkinson Dve, Wodonga	"	"
Brown, Warren Fredrick	120 Wigg St, Wodonga		120 Wigg St, Wodonga	"	"
Clark, Colin Reginald	60 Nordsvan Dve, Wodonga		60 Nordsvan Dve, Wodonga	"	"
Willcox, Rodney Bruce	1072 Waugh Rd, Nth Albury, N.S.W.		44 Wilkinson Dve, Wodonga	"	"
Doyle, Raymond Joseph	57 Kosciusko Rd, St Johns Hill, Albury, N.S.W.		44 Wilkinson Dve, Wodonga	"	"
Dated at Wodonga 2 December 1987 P. DODGSON, Clerk of the Magistrates' Court					
<b>MAGISTRATES' COURT, MELTON</b>					
Griffiths, William	34 Wills Rd, Melton	Donald James Doolan	2 Eaton St, Melton Sth.	Watchman	11.1.88
Dated at Melbourne 30 November 1987 Clerk of the Magistrates' Court					

\*Or in the case of a firm or corporation, of the Nominee

*Racing Act 1958*  
MEMBERS OF RACING APPEALS  
TRIBUNAL ADVISORY PANEL

Horse Racing	Harness Racing	Greyhounds
Mr A. B. R. Barlow	Mr L. Crameri	Mr F. Abel
Mr L. G. Coles	Mr T. F. Daniher	Mr N. J. Banks
Mr W. M. Cox	Mr M. P. Kelly	Mr A. Brown
Mr G. Downey	Mr K. E. Raw	Mr E. A. Howell
Mr R. Roylance		Mr N. R. Nash
Mr K. Ryan		
As at 25 November 1987		

NEIL TREZISE  
Minister for Sport and Recreation

*Forests Act 1958*  
No. 6254  
DECLARATION OF PROHIBITED PERIOD

In pursuance of the powers conferred by section 3 of the *Forests Act 1958*, I, Joan E. Kirner, Her Majesty's Minister for Conservation, Forests and Lands in the State of Victoria, hereby declare a prohibited period in respect of any fire protected area (other than State forest, national park and protected public land) at the times, dates and in the municipalities specified in the schedule hereunder:

## Schedule 1

The prohibited period shall commence at midnight between 9 and 10 December 1987 and end between 30 April and 1 May 1988 (unless varied), in the municipalities shown hereunder:

The Shires of Avoca, Euroa and Violet Town.

JOAN E. KIRNER  
Minister for Conservation, Forests and Lands

## STOCK DISEASES ACT 1968

In pursuance of section 32 (1) of the *Stock Diseases Act* 1968, the names and addresses of owners of properties, together with the name and location of properties within the Footrot Control Area which are at 1 August 1987, under quarantine restrictions because of Footrot, are listed below.

Name	Address	Farm Location
Eirie Partnership	Casterton Road, Coleraine	Grassdale
Howman, A.	Vassey via Balmoral	Vassey
Howman, J. T.	Bell Street, Balmoral	Vassey
Milne, W. H. & M. L.	RSD 26, Coleraine	Gritjurk
Templeton, M. & C. M.	Heath Vale, Victoria Valley	Victoria Valley
Warner Kornetta Past. Co.	Powers Creek	Powers Creek
J. & J. Russell	Box 59, Harrow	Grassdale

The following is a list of properties within the Footrot Control Area which have been released or recommended to be released from quarantine or restriction since 1 March 1987.

Name	Address	Farm Location
Davis, W. D., G. M. & W. J.	RSD 357, Casterton	Carapook
Edge, L. A. & P. M.	WSD Hotspur	Hotspur
Gray, E. K. & A.	Lord Street, Port Campbell	Greenwald
Henke, C. M.	RMB 1174, Mumbannar	Palpara
Porter, D. & J. and Miller, P.	Carapook Road, Carapook	Carapook
Sweirs, P. J.	Spinks Road, Portland	Portland
Wallis, H. & W.	Condah	Condah
Wanganoo Pty Ltd	"Wanganoo" Strathdownie	Strathdownie

J. J. WRIGHT  
Chief General Manager  
Department of Agriculture and Rural Affairs

## FISHING (EASTERN VICTORIAN COASTAL WATERS) REGULATIONS 1988

Pursuant to the Subordinate Legislation Act the Department of Conservation, Forests and Lands invites members of the public to comment on the proposed Fishing (Eastern Victorian Coastal Waters) Regulations 1988.

The objective of these regulations is to preserve and protect southern crayfish species in the environment, while providing for amateur fishing for flounder and/or recreation where appropriate.

A Regulatory Impact Statement has been prepared on the impact of the proposal to reduce the bag limit on rock lobster (southern crayfish) for amateur fishing around parts of Wilson's Promontory and to extend the area available for amateur flounder spearing near Port Albert and Port Welshpool.

The statement concludes that the proposed amendments provide the only way of achieving the stated objective.

Copies of the Regulatory Impact Statement and the proposed Regulations are available from: Information Centre, Department of Conservation, Forests and Lands, 240 Victoria Parade, East Melbourne 3002, Telephone (03) 651 4158 or the Regional Office:

Department of Conservation, Forests and Lands, 310 Commercial Road, Yarram 3971, Telephone (051) 82 5155.

Public comments and submissions are invited and should be lodged in writing with: Mr J. R. Channon, Regional Manager, Department of Conservation, Forests and Lands, 310 Commercial Road, Yarram 3971 by 7 January 1988.

L. FOSTER, Director-General  
Conservation, Forests and Lands

**ERRATUM**  
Acts of Parliament  
Proclamation

In *Government Gazette*, No. G44 of 11 November 1987 on page 3008, Royal Assent was given to two Bills which were titled the *Appropriation (1987-88, No. 1) Act 1987* and the *Works and Services (Ancillary Provisions No. 2) Act 1987*, respectively. The day Royal Assent was given was printed as "twentieth day of October....." It should have been printed as "thirtieth day of October.....".

**CONTRACTS ACCEPTED—(Series 1987/88)**  
Public Works

**KEILOR CITY**—Supply and delivery of modular buildings, Western Institute, St Albans—\$259 529.00—R. M. & J. C. Hunter, Bendigo.

**KEILOR CITY**—Stumps/framing and decking for walkways, Western Institute, St Albans—\$65 155.00—D. I. & R. Cosic, Bell Post Hill.

**LILLYDALE SHIRE**—Building work partitioning and associated works, Lilydale Office (Planning)—\$119 492.00—Harris Maintenance Consultants Pty, 148 Little Lonsdale Street.

**KNOX CITY**—External and part internal repairs/painting, Boronia Primary School—\$98 840.00—R. & M. B. Fredriksson Pty Ltd, Doncaster East.

**MELBOURNE CITY**—Building works partition alterations, Melbourne, 250 Elizabeth Street (Housing)—\$54 247.00—Harris Maintenance Consultants Pty, 148 Little Lonsdale Street.

**VARIOUS**—Forecourt construction works, Parcas Special Projects—\$1 100 000.00—Civil & Civic Pty Ltd, Melbourne.

**VARIOUS**—Supply and delivery of modular building to various sites in the State of Victoria—Rates—Mod Con Constructions Pty Ltd.

**VARIOUS**—Transfer and assembly of modular buildings 1987/88 various sites in the State of Victoria—Rates—C. D. Wilson & Son, Dandenong.

**VARIOUS**—Transfer and assembly of modular buildings 1987/88 various sites in the State of Victoria—Rates—Robert L. Harding Pty Ltd, Dandenong.

**VARIOUS**—Transfer and assembly of modular buildings 1987/88 various sites in the State of Victoria—Rates—Ballarat Heavy Haulage Pty Ltd, Snake Valley.

**VARIOUS**—Transfer and assembly of modular buildings 1987/88 various sites in the

State of Victoria—Rates—Alf Richardson Constructions Pty Ltd, Benalla.

**VARIOUS**—Transfer and assembly of modular buildings 1987/88 various sites in the State of Victoria—Rates—Flower & Sons, Trafalgar.

Dated 2 December 1987

**JOHN DEVENISH**  
Director General of Public Works

**CONTRACTS ACCEPTED—Series 1987/88**  
VICTORIA POLICE

**T47/87**—Uniform and Stores Division—Supply of Uniform Belts (Waist) for the period ending 30 June. Rates—Larosa Leathergoods Pty. Ltd.

**P. J. HALE**  
Supply Manager

*Transport Act 1983*

**ROAD TRAFFIC AUTHORITY**

**Commercial Passenger Vehicle and Tow Truck Applications**

Notice is hereby given that the following applications will be considered by the Road Traffic Authority on 12 January 1988.

Notice of any objections should be forwarded to reach the Manager, Vehicle Licensing Branch or any Regional Office of the Road Traffic Authority not later than 6 January 1988.

It will not be necessary for interested parties to appear on the hearing date specified, unless advised in writing by the Authority.

Notification of the date for consideration of applications which are objected to and which require determination by the Road Transport Licensing Tribunal will be published by further notice in this Gazette.

**Adams Towing Service Pty. Ltd., East Keilor.** Application to license two restricted class 2 tow trucks, to be purchased, to operate throughout the State of Victoria from a depot situated at 913 Mt. Alexander Road, Essendon for the purpose of lifting and carrying or towing damaged, disabled and undamaged motor cars belonging to clients of the applicant to and from the applicant's premises but excluding the ability to attend the scene of a motor car accident.

**K. D. Anderson, Footscray.** Application to license one commercial passenger vehicle with seating capacity for one passenger to operate for the carriage of animals accompanied by their owner or animals alone in connection with the applicant's Animal Ambulance Service. The service is designed to provide transport for animals that require hospitalisation and



emergency treatment as directed by owners or others throughout the State of Victoria.

*Timetable:* As and when required.

*Fares:* By agreement with the hirer.

C. Contebardo, Reservoir. Application for variation of the conditions of licences SV 732 and SV 736 which authorise the carriage of passengers for wedding parties in respect of Jaguar sedans (1958, 1971) by amending the condition that the vehicles to be licensed shall be the year of a 1949-52 and a 1974-78 Jaguar sedans.

Fifth Nomad Pty. Ltd., South Melbourne. Application for variation of the conditions of tow truck licence number 648 which authorises the licensed vehicle to be managed, controlled and operated from the depot situated at 474 City Road, South Melbourne to change the depot address to 169 City Road, South Melbourne.

*Note:* (a) The licensed vehicle is a Class 1 conventional tow truck. (b) The licensed vehicle is currently under consideration for transfer to Yellow Cabs of Australia Pty. Ltd., of 41 Brady Street, South Melbourne.

T. V. Harley Tours Pty. Ltd., Korumburra. Application for variation of the conditions of licences CC 50, TS 1, TS 92, TS 239 and TS 673 which authorise charter rights from within a 20 km pick-up radius of the Korumburra Post Office and various Ministry of Education school contract services and SV 257 which authorises a town shopper service within Korumburra and charter rights from within a 20 km pick-up radius of the Korumburra Post Office to operate a service for the carriage of school children to the exclusion of all other passengers excepting duly authorised teachers between Korumburra and Loch Kindergarten.

*Timetable:* Fridays only.

*Note:* (i) Ministry of Education contract services be maintained at all times. (ii) The rights sought in this application have previously been authorised by permit.

M. J. Heys, Yallourn North. Application to license one class 3 tilt tray tow truck to be purchased, to operate throughout the State of Victoria from a depot situated at Reserve Street, Yallourn North as follows:

1. For the purpose of lifting and carrying or towing wrecked motor cars—

- (a) owned by the applicant in the course of business as an auto wrecker; or
- (b) damaged or disabled motor cars on behalf of insurance companies and finance companies to and from the applicant's premises at Yallourn North for storage; and

2. Excluding the ability to attend the scene of a motor car accident for the purpose of lifting and carrying or towing motor cars involved in that accident.

J. K. McKenzie, Colac. Application for variation of the conditions of tow truck licence number 308 which authorises the licensed vehicle to be managed, controlled and operated from the depot situated at 255-257 Murray Street, Colac to change the depot address to 261 Murray Street, Colac.

*Note:* (a) The licensed vehicle is a class 1 tilt tray tow truck. (b) The licence is currently under consideration for transfer to Colac Body and Panel Works Pty. Ltd., Colac.

Royale Pty. Ltd., Ballarat. Application for variation of the conditions of tow truck licence number 415 which authorises the licensed vehicle to be managed, controlled and operated from the depot situated at 46 Lydiard Street South, Ballarat to change the depot address to the corner of Scotts Parade and Humffray Street, Ballarat.

United Towing Service Pty. Ltd., Thornbury. Application for variation of the conditions of tow truck licence number 089 which authorises the licensed vehicle to be managed, controlled and operated from the depot situated at 626 High Street, Thornbury to change the depot address to 20 French Street, North Coburg.

*Note:* (a) The licensed vehicle is a class 1 conventional tow truck. (b) The licence is currently under consideration for transfer to Yantong Pty. Ltd. of 20 French Street, North Coburg.

D. Whitehead, Morwell. Application for variation of the conditions of tow truck licence number 814 which authorises the licensed vehicle to be used as a tow truck for the purpose of lifting and carrying or towing damaged or disabled motor cars throughout that part of the State of Victoria situated East of a North/South line drawn through Warragul and South of an East/West line drawn through Omeo in the course of business as "Auto-Wrecker"—own wrecked or disabled motor cars carried on a specially constructed tipper tray vehicle and used secondhand spare parts dismantled from the wrecked motor cars but excluding the ability to attend the scene of an accident.

to delete the condition above and add in lieu:

—to be used as a tow truck for the purpose of lifting and carrying or towing damaged or disabled motor cars and tools of trade throughout that part of the State of Victoria situated East of a North/South line drawn through Geelong and South of an East/West

line drawn through Omeo but excluding the ability to attend the scene of an accident.  
9 December 1987

M. McQUILLEN  
Group Manager

#### Vehicle Licensing and Regulation Strategies

#### ROAD TRAFFIC AUTHORITY

##### Mass Limits Increase Permits

In accordance with section 505 (2) of the *Local Government Act* 1958 and sections 38 and 39 of the *Transport Act* 1983, the Councils of the Municipalities listed below have authorised the Road Traffic Authority to act on behalf of the Councils in extending permits issued by the Authority under section 35 of the *Motor Car Act* 1958, or regulations under the *Road Safety Act* 1986 which replaces that section, to any road within the Municipality which is not a State Highway, Main Road, Tourists' Road, Forest Road or Freeway within the meaning of the Transport Act, subject to the conditions that:

travel shall not be authorised over any roads specified in this notice or those signposted with lower limits than allowed under these permits; and

permit issue shall be limited to the Option A limits described by the Review of Road Vehicle Limits.

##### Municipalities

Shire of Bright—travel is authorised only over the following roads:

Anderson Street, Bright; Back Germantown Road, Bright; Back Porepunkah Road, Bright; Bakers Gully Road, Bright; Churchill Avenue, Bright; Coronation Avenue, Bright; Deacon Avenue, Bright; Delaney Avenue North, Bright; Delaney Avenue South, Bright; Gavan Street North, Bright; Gavan Street South, Bright; Harrietville Road, Bright; Hawthorn Lane, Bright; Ireland Street, Bright; Mt Porepunkah Road, Bright; Mystic Lane, Bright; Stakey Gully Road, Bright; Star Road, Bright; Toorak Avenue, Bright; Toorak Road, Bright; Embankment Road, Mt Beauty; Simmons Creek Road, Tawonga South; Redbank-Mongans Road, Redbank; Reids Lane, Redbank; Back Porepunkah Road, Porepunkah; One Mile Creek Road, Porepunkah; Roberts Creek Road, Porepunkah; Service Street, Porepunkah; Mt Buffalo Road, Mt Buffalo; Buckland Road, Buckland, Eggleston Lane, Buckland; Centenary Avenue, Wandiligong; Main Road, Wandiligong; Wandiligong Road, Wandiligong; Back Germantown Road, Germantown; Harrietville Road, Germantown; Old Harrietville Road, Germantown; Snowy Creek Road, Germantown; Tawonga Road,

Germantown; Harrietville Road, Smoko; Alpine Road, Harrietville; Feathertop Track, Harrietville; Main Road, Harrietville; Mt Hotham Road, Mt Hotham; and High Plains Road, Mt Hotham.

City of Hawthorn—excluding Liddiard Street, Hawthorn between Auburn Road and Glenferrie Road.

City of Knox—subject to the following load limits—

Francis Crescent, Ferntree Gully—4.5 tonnes; Rankin Road, Ferntree Gully—4.5 tonnes; Norvel Road, Ferntree Gully between Abattoir entrance and Rankin Road—4.5 tonnes; Harcourt Road, The Basin—4.5 tonnes; Mount View Road, The Basin—4.5 tonnes; Arcadia Avenue, The Basin—4.5 tonnes; Velden Avenue, Ferntree Gully—6 tonnes; Cathies Lane, Scoresby between George Street and Ferntree Gully Road—3 tonnes; Central Avenue, Boronia—6 tonnes; Henry Street, Boronia—6 tonnes; Short Street, Boronia—6 tonnes; William Street, Boronia—6 tonnes; Kelletts Road, Rowville east of Taylors Lane—6 tonnes; Bergins Road, Rowville—6 tonnes; Cathies Lane, Wantirna South between High Street Road and Burwood Highway—6 tonnes; Napoleon Road, Ferntree Gully—6 tonnes; Blackwood Park Road, Ferntree Gully—6 tonnes; Pumps Road, Wantirna South (Government Road Section)—6 tonnes; Heany Park Road, Rowville—6 tonnes; Underwood Road, Boronia including Underwood Road deviation to Boronia Road involving part of Hastings Avenue—6 tonnes; Taylors Lane, Rowville—6 tonnes; Elsie Street, Boronia—6 tonnes; Parkview Drive, Ferntree Gully—6 tonnes; Right of way between Station Street and Iyuna Street, Ferntree Gully—6 tonnes; George Street, Scoresby—6 tonnes; Gateshead Drive, Wantirna South—6 tonnes; The Glade, Ferntree Gully—6 tonnes; Pleasant Road, Ferntree Gully—6 tonnes; Dalpura Drive, Bayswater—6 tonnes; Mountain Highway (Service Road), Bayswater, east of proposed Waldheim Road left turn lane to Marlborough Road—6 tonnes; Allister Avenue, Knoxfield north of Elliot Street—6 tonnes; Power Road, Boronia north of William Street—6 tonnes; Power Road, Boronia, south of Woodmason Road—6 tonnes; Lewis Road, Studfield, north of Wadhurst Drive—6 tonnes; Lewis Road, Studfield, south of Boronia Road—6 tonnes.

City of Williamstown—excluding Cole Street between Hammer Street and Osborne Street; and Thompson Street between Hammer Street and Osborne Street.

MICHAEL J. ROUX  
Chairman and Managing Director

Department of Industry, Technology and  
Resources

APPLICATIONS FOR DEVELOPMENT  
LEASES WITHDRAWN

- No. 211; KTM Gold Ltd; 213 ha, Parish of Moliagul  
No. 405; Pickwood Lake P/L; 204.17 ha, Parish of Kurting  
No. 408; Pickwood Lake P/L; 230 ha, Parish of Glenalbyn  
No. 413; Pickwood Lake P/L; 169.2 ha, Parish of Maldon  
No. 414; Pickwood Lake P/L; 223.2 ha, Parish of Maldon

APPLICATIONS FOR PROSPECTING AREA  
LICENCES WITHDRAWN

- No. 315; Pickwood Lake P/L; 204.7 ha, Parish of Kurting  
No. 318; Pickwood Lake P/L; 230 ha, Parish of Glenalbyn

TAILINGS REMOVAL LICENCE FOR  
TREATMENT ELSEWHERE EXPIRED

- No. 4983; R. D. Priest, to remove tailings from the "Prince of Wales Dump" situated in the Parish of Bendigo

EXPLORATION LICENCE EXTENDED  
AND AREA RELINQUISHED

- No. 889-5; CRA Exploration P/L; area retained 316.25 km<sup>2</sup>, area relinquished 181.25 km<sup>2</sup>, Ballarat

The above relinquished area became available again for Exploration Licence on 26 October 1987.

APPLICATIONS FOR EXPLORATION  
LICENCES TRANSFERRED

- Nos. 1934, 1935, 1936, 1937, 1938, 1972, 2006, 2026, 2027 & 2028; From Electrolytic Zinc Company of Australasia to Norgold Ltd

EXTRACTIVE INDUSTRY LICENCE  
GRANTED

- No. 1231; F. G. Hams & Sons Ltd; 23.41 ha, Parish of Korumburra

EXTRACTIVE INDUSTRY LICENCES  
RENEWED

- No. 562-1; Barro Group P/L; 70.8 ha, Parish of Merrimu  
No. 812-1; Kalari P/L; 7.8 ha, Parish of Trewalla  
No. 938-1; E. & A. Tribuzi; 6.01 ha, Parish of Lang Lang  
No. 1027-1; P. & C. Scheppers; 8.5 ha, Parish of Corinella  
No. 1060-1; R. G. Sonnberg; 8.27 ha, Parish of Wappan

- No. 1069-1; P. Guseli & C. Greco, 12.4 ha, Parish of Katunga

- No. 1103-1; Maryvale Sand & Trading Supplies P/L; 16.9 ha, Parish of Maryvale

- No. 1104-1; Walsh & Brogden Quarry P/L; 27.1 ha, Parish of Buninyong

- No. 1122-1; Kalari P/L; 30.14 ha, Parish of Normanby

- No. 1175-2; Praznovszky Carriers P/L; 11.38 ha, Parish of Mordialloc

- No. 1184-1; Apex Quarries Ltd; 254.5 ha, Parish of Glenburnie

EXTRACTIVE INDUSTRY LICENCES  
ASSIGNED

- No. 466-1; From AIS Sands P/L to Vizzini Sand Supplies P/L

- No. 1175-2; From Praznovszky Carriers P/L to Pirotta Industries P/L

EXTRACTIVE INDUSTRY LICENCE  
EXPIRED

- No. 299; A. B. Bicknell, 9.5 ha, Parish of Maryborough

R. C. FORDHAM

Minister for Industry, Technology and Resources

HEALTH ACT

The Health Department Victoria has received an application for exemption from all or any of the requirements of Division 3A of Part XII of the *Health Act* 1958 and the regulations made under Division 1, 2, 3 and 3A of the same part.

The Department is satisfied that—

1. the subject premises will not be used to accommodate more than four people exclusive of the family of the proprietor; and that
2. the proprietor has no interest in the ownership, management or conduct of any other Special Accommodation House or in any company which is the proprietor of any other Special Accommodation House.

The Department hereby grants the above exemption to the proprietor listed in respect of the premises named herein subject to the following conditions:

- (a) That Jennifer Carrodus be the proprietor;
- (b) The proprietor shall comply at all times with paragraph (1) and (2) above;
- (c) No more than four residents are accommodated at one time;
- (d) A responsible person is always available to residents;
- (e) An emergency bell is always available to residents;

- (f) Medications are distributed by the proprietor or a responsible person nominated by him or her;
- (g) A resident who is suffering from a condition such as would require him or her to be lodged in a hospital or nursing home shall not remain in the premises;
- (h) A record is kept of each resident's full name, date of birth, next of kin, pension number, attending doctor and medications;
- (i) That adequate fire precautions are maintained;
- (j) This exemption will be reviewed from time to time but will continue until this certificate is revoked.

*Subject Premises; Proprietor; Exemption No.*

9 Coleman Street, Wesburn, Jennifer Carrodus;  
23.

Dated at Melbourne 26 November 1987.

MAREE J. DE GROOT  
Regional Director

*Town and Country Planning Act 1961*

MELBOURNE METROPOLITAN  
PLANNING SCHEME

Amendment No. 490

Notice of Amendment

In pursuance of the powers conferred by the *Town and Country Planning Act 1961*, the Governor in Council on 8 December 1987 amended the abovementioned scheme in respect of the municipal districts of the Cities of Northcote, Prahran, Oakleigh and Frankston and for which the Minister for Planning and Environment is the Responsible Authority.

The amendment comes into operation on the date this notice is published in the *Government Gazette*.

The amendment includes the rezoning of:

(1) land in McClure Street and Darebin Street, Thornbury, from Proposed Main Road to General Industrial;

(2) land on the corner of Toorak Road and Heyington Place, Toorak, from Existing Public Purposes (SEC) to Residential C;

(3) land on the corner of Bourke and Clarinda Roads, Clayton South, from Proposed Public Purposes (Primary and Secondary School) to Reserved Living; and

(4) land on the corner of Whitford Way and Willow Road, Frankston, from Proposed Public Purposes (Primary School) to Frankston Residential R1.

A copy of the documents may be inspected free of charge, during office hours, at the office of the Ministry for Planning and Environment, The Olderfleet Buildings, 477 Collins Street, Melbourne.

DAVID YENCKEN  
Secretary for Planning and Environment

STATE TENDER BOARD  
CONTRACTS ACCEPTED  
Amendments

<i>Schedule Number</i>	<i>Item Number</i>	<i>New Rate</i>	<i>Effective Date</i>
\$			
<i>Steel (Mild)</i>			
1/35	1	D.T. B.H.P. *14.12.87	
		List 16.11.87	
		Less 23%	
<i>* This list is only applicable to Heavy Angles, Heavy Channels, Universal Beams and Universal Columns.</i>			
<i>Motor Spirit, Fuel Oils, Kerosene and Lubricants</i>			
1/53B	1	0.4844	1.12.87
	2	0.4943	
	5	0.4888	
	6	0.4987	
	7	0.5514	
	8	0.5414	
	10	0.5220	
	12	0.5275	
	14	0.5192	
	16	0.5242	
	17	0.5194*	
	18	0.5194*	
	26	0.4797*	
	27	0.4872*	
	28	0.5449*	
	29	0.5399*	

\* New State Fuel Tax of 6.14 cents per litre as from 1.12.87

*Overload Data Preparation*

Metro Data is moving to new premises as from 14 December 1987.

*New Address:* 4th Floor, 100 Flinders Street, Melbourne, Vic., 3000

*Telephone:* 650 3922

*Fax No:* 650 3569

J. M. PAWSON  
Secretary to the Tender Board

*Local Government Act 1958*

NOTICE OF INTENTION TO MAKE AN  
ORDER FOR THE RESUBDIVISION OF  
MUNICIPAL DISTRICTS

Under the provisions of Part II of the *Local Government Act 1958*, I give notice of my

intention to make a recommendation to the Governor in Council about proposals for the resubdivision of the municipal districts of the following municipalities: Shire of Bellarine, Shire of Charlton, Shire of Diamond Valley, Shire of Mortlake, Shire of Sherbrooke, Shire of South Barwon.

J. L. SIMMONDS  
Minister for Local Government  
Local Government Department  
Melbourne

*Police Offences Act 1958, No. 6337*  
**DIVISION 1A—STATE CLASSIFICATION  
OF PUBLICATIONS BOARD**

Take note that the State Classification of Publications Board has classified the following publications in accordance with the provisions of section 180H (1) of the *Police Offences Act 1958*.

Each publication shall be subject to the following restrictions:

- (a) It shall not be offered for sale, sold or delivered to any person under the age of 18 years;
- (b) It shall not be made available for inspection or perusal by any person under the age of 18 years.

Title	Distributor
Australian Penthouse, Dec. 1987	Gordon & Gotch Ltd
Big Boobs, The Biggest of . . . Vol. 9, 1987	Gordon & Gotch Ltd
Club International, The Best of . . . No. 13	Gordon & Gotch Ltd
Genesis, Jan. 1988, Vol. 15, No. 6	Gordon & Gotch Ltd
Inches, Oct. 1987	Gordon & Gotch Ltd
Mandate, Oct. 1987	Gordon & Gotch Ltd
Max, July 1987	Gordon & Gotch Ltd
Max, Oct. 1987	Gordon & Gotch Ltd
Max, Nov. 1987	Gordon & Gotch Ltd
Men Only, Vol. 52, No. 11	Gordon & Gotch Ltd
Numbers, Nov. 1987	Gordon & Gotch Ltd
Penthouse Forum Holiday, 1987	Gordon & Gotch Ltd
Penthouse Variations, 1987	Gordon & Gotch Ltd

D. J. FREEMAN  
Acting Secretary  
State Classification of Publications Board

*Police Offences Act 1958, No. 6337*

**DIVISION 1A—STATE CLASSIFICATION  
OF PUBLICATIONS BOARD**

Take note that the State Classification of Publications Board has classified the following publications in accordance with the provisions of section 180H (1) of the *Police Offences Act 1958*.

Each publication shall be subject to the following restrictions:

- (a) It shall not be offered for sale, sold or delivered to any person under the age of 18 years;
- (b) It shall not be made available for inspection or perusal by any person under the age of 18 years;
- (c) It shall not be exhibited or displayed in any place to which persons under the age of 18 years have access or so that it is visible from any such place.

Title	Distributor
Hustler Erotic Video Guide, Sept. 1987	Gordon & Gotch Ltd
High Society, Dec. 1987	Gordon & Gotch Ltd
Live! Jan. 1988	Gordon & Gotch Ltd
Sensious Letters, Feb. 1988	Gordon & Gotch Ltd

D. J. FREEMAN  
Acting Secretary

**State Classification of Publications Board**

**NOTICE PURSUANT TO SECTION 160 (2)  
(d) OF THE ACCIDENT COMPENSATION  
ACT 1985 (AS AMENDED)**

Pursuant to section 160 (2) (d) (i) of the *Accident Compensation Act 1985* (as amended), the Victorian Accident Rehabilitation Council hereby publishes an alteration to the list of names of persons or bodies providing rehabilitation services who are approved by the Council as persons or bodies providing rehabilitation services. This list of names is published as an addition to the list published in the *Government Gazette* on Wednesday, 2 December 1987.

Western Region Health Centre  
Workhealth Pty. Ltd.

Pursuant to section 160 (2) (d) (ii) of the *Accident Compensation Act 1985* (as amended), the Victorian Accident Rehabilitation Council hereby publishes an alteration to the list of names of persons providing rehabilitation services who are approved by the Council to provide certificates of incapacity under section 114A of the Act. This name is published as an addition

3348 G 48 9 December 1987

to the list published in the *Government Gazette* on Wednesday, 2 December 1987.

Rennis WITHAM

*Biological Control Act 1986*

**DECLARATION OF RELEVANT LAW**

I, Evan Walker, Minister for Agriculture and Rural Affairs, in my capacity as the Victorian Biological Control Authority and with the consent in writing of the relevant Minister, hereby declare pursuant to section 5 (1) of the *Biological Control Act 1986*, the following law to be a relevant law for the purposes of the said Act:

*Biological Control Act 1987 of Queensland.*

Dated 4 December 1987

EVAN WALKER

Minister for Agriculture and Rural Affairs  
Victorian Biological Control Authority

*State Electricity Commission Act 1958*

**STATE ELECTRICITY COMMISSION OF VICTORIA**

In accordance with the requirements of the Electrical Approvals Board Regulations 1984, the State Electricity Commission of Victoria hereby gives notice that the following appointment has been made pursuant to the provisions contained in section 51 Part V of the *State Electricity Commission Act 1958* and the said Regulations:

Viz—Mr Alexander Wilde has been appointed Deputy Chairman of the Electrical Approvals Board from 9 November 1987.

*Victoria Government Gazette*

**APPOINTMENTS**

**APPOINTMENTS**

His Excellency the Governor of the State of Victoria by and with the advice of the Executive Council thereof has by Order made on 1 December 1987 been pleased to make the undermentioned appointments, viz:

Department of Health

*Ambulance Service Victoria*

Paul WILKINSON,

to be a member of the Committee of Management of the Ambulance Service Victoria—Metropolitan Region, being a person elected by and from the employees of the ambulance service, and appointed for two (2) years from 1 December 1987 to 30 November 1989 under section 17 (4) of the *Ambulance Services Act 1986*.

Attorney General's Department

*Crimes Compensation Tribunal*

Gaetano James CAPOGRECO, a Barrister and Solicitor of not less than 7 years standing, to be a Crimes Compensation Tribunal, part-time, pursuant to the provisions of the *Criminal Injuries Compensation Act 1983*, Schedule 1 for a period of 1 year from 2 February 1988.

*Administrative Appeals Tribunal*

Kenneth Ross HOWIE and Jacqueline Michelle ROSEN, legal practitioners of not less than five years standing to be part-time members of the Administrative Appeals Tribunal pursuant to s.6 *Administrative Appeals Tribunal Act 1984* for a period of 3 years from 13 December 1987.

His Honour Judge David Anthony Talbot JONES, Judge of the County Court, to be President of the Administrative Appeals Tribunal pursuant to s.6 (1) *Administrative Appeals Tribunal Act 1984* for a period of 2 years from 13 December 1987.

LAWRENCE A. FISHER

Clerk of the Executive Council

At the Executive Council Chamber  
Melbourne, 1 December 1987

*Liquor Control Act 1968*

**APPOINTMENT OF LICENSING INSPECTORS**

In accordance with the authority conferred upon me by section 6 of the *Police Regulation Act 1958*, I, Paul Delianis, Deputy Commissioner of Police do hereby appoint under sub-section (1) of section 22 of the *Liquor Control Act 1968*, the following Officers of Police as Licensing Inspectors for the Divisions of the Police Districts as shown:

Division	Police Number	District	Rank and Name
2		Cheltenham	Chief Inspector Barry John Cole, 12827 (vice Chief Superintendent Robert William Davis, 13291)
1		East Gippsland	Inspector Robert Keith Haldane, 16341 (vice Inspector Maurice William Walsh, 11565)
3		Gippsland	Senior Sergeant Peter Dennis Beales, 15812 (vice Inspector Robert John Hannah, 15994)
2		Gippsland	Chief Inspector Garry Thomas Jose, 13599 (vice Superintendent Kenneth Neil Johnson, 11816)
1		Ivanhoe	Superintendent Kevin Neville Hastings, 12434 (vice Chief Superintendent Bryan John Harding, 11079)
1		Ivanhoe	Inspector Geoffrey Robert Le Couteur, 14395 (vice Superintendent Graham Thomas Greenway, 13866)
1		Loddon	Chief Superintendent Michael James Bell, 12535 (vice Chief Superintendent Peter John Dunn, 12082)
2		Malvern	Inspector John Martin, 14946 (vice Chief Inspector Brendan Gaffy, 13582)
2		Upper Goulburn	Senior Sergeant Darrell John Stephenson, 15956 (vice Inspector Noel William Perry, 15070)

Dated 30 November 1987

P. DELIANIS  
Deputy Commissioner (Administration)

## ORDERS IN COUNCIL

*Water and Sewerage Authorities (Restructuring) Act 1983*

TRANSFER OF LAND, EASEMENTS,  
WORKS, PROPERTY, POWERS, RIGHTS,  
LIABILITIES AND OBLIGATIONS FROM  
CANN VALLEY WATER BOARD TO THE  
ORBOST WATER BOARD AND  
ABOLITION OF CANN VALLEY WATER  
BOARD

By Orders of the Governor in Council dated 20 December 1983 and 6 December 1983 the Cann Valley Water Board and the Orbost Water Board were constituted under the provisions of the *Water and Sewerage Authorities (Restructuring) Act 1983*.

Under the provisions of section 13 (3) of the *Water and Sewerage Authorities (Restructuring) Act 1983* the Cann Valley Water Board and the Orbost Water Board have made a joint application to the Minister for Water Resources for the transfer of certain land, easements, works, property, powers, rights, liabilities, and obligations from the Cann Valley Water Board to the Orbost Water Board and the abolition of the Cann Valley Water Board.

The Governor in Council under the provisions of section 12 of the *Water and Sewerage Authorities (Restructuring) Act 1983* declares orders and directs that:

A. There shall be transferred from the Cann Valley Water Board to the Orbost Water Board as on and from 1 December 1987 (hereinafter called "the operative date"):

- (a) (i) all property, plant equipment and works used or intended to be used by the Cann Valley Water Board for the storage and distribution of water, together with all interests, rights, benefits and advantages owned by, vested in, possessed by or accruing to the Cann Valley Water Board in relation thereto;
  - (ii) all rights and liabilities in land or easements owned by, vested in, or existing in favour of the Cann Valley Water Board including any lands or easements in the process of being acquired as at the operative date;
  - (iii) all powers, obligations and rights of the Cann Valley Water Board in relation to the supply by it of water.
- (b) The ownership of all the works of water supply hereinbefore described.

B. There shall be transferred the liabilities of the Cann Valley Water Board to the Orbost Water Board by transferring as on and from the operative date the amounts shown in the books of the Cann Valley Water Board at that date to the Orbost Water Board to the intent that such amounts shall be, as on and from the operative date, the responsibility of the Orbost Water Board.

C. All loans made or the balance of such loans available as at the operative date to the Cann Valley Water Board be taken over by the Orbost Water Board on the terms and conditions applying to such loans immediately prior to the operative date.

D. All monies due and payable to the Cann Valley Water Board as at the operative date, in respect of the supply of water shall by this Order, and as on and from the operative date, be due and payable to the Orbost Water Board.

E. The boundaries of the following Districts, as such boundaries apply as at the operative date, shall be the boundaries of the additional districts over which the Orbost Water Board is to have jurisdiction as on and from the operative date and such districts shall continue to be known by their present names:

Cann River Waterworks District;  
Cann River Urban District.

F. The Cann Valley Water Board shall be abolished as on and from the operative date.

Dated 24 November 1987

Responsible Minister:

ANDREW McCUTCHEON  
Minister for Water Resources

GORDON TIPPETT  
Acting Clerk of the Executive Council

*Water and Sewerage Authorities (Restructuring)  
Act 1983*

*Water Act 1958*

KYNETON WATER BOARD

Site for Storage Tank Approved

The Governor in Council, under the provisions of the *Water and Sewerage Authorities (Restructuring) Act 1983* and the *Water Act 1958* approves of the site for a storage tank by the Kyneton Water Board as shown by the red border on accompanying plan (Corr. No. P87/30/85/863).

Dated 24 November 1987

Responsible Minister:

ANDREW McCUTCHEON  
Minister for Water Resources

GORDON TIPPETT  
Acting Clerk of the Executive Council

*Water and Sewerage Authorities (Restructuring)  
Act 1983*

*Sewerage Districts Act 1958*

DANDENONG-SPRINGVALE WATER  
BOARD

Sale of Land Approved

The Governor in Council, under the provisions of the *Water and Sewerage Authorities (Restructuring) Act 1983* and the *Sewerage Districts Act 1958* approves of the sale of land being Crown Allotment 8, section 2, Parish of Dandenong, and the office building thereon by the Dandenong-Springvale Water Board.

Dated 24 November 1987

Responsible Minister:

ANDREW McCUTCHEON  
Minister for Water Resources

GORDON TIPPETT  
Acting Clerk of the Executive Council

*Water and Sewerage Authorities (Restructuring)  
Act 1983*

*Water Act 1958*

KYNETON WATER BOARD

Site of Flow Meter Station Approved

The Governor in Council, under the provisions of the *Water and Sewerage Authorities (Restructuring) Act 1983* and the *Water Act 1958* approves of the site of a flow meter station as shown in red on the accompanying plan (Corr. No. P87/32/85/863).

Dated 24 November 1987

Responsible Minister:

ANDREW McCUTCHEON  
Minister for Water Resources

GORDON TIPPETT  
Acting Clerk of the Executive Council

*Water and Sewerage Authorities (Restructuring)  
Act 1983*

*Sewerage Districts Act 1958*

DANDENONG-SPRINGVALE WATER  
BOARD

Compulsory Acquisition of Land Approved

The Governor in Council, under the provisions of the *Water and Sewerage Authorities (Restructuring) Act 1983* and the *Sewerage Districts Act 1958* approves of the compulsory acquisition of the hiatus of land forming part of Crown Allotment 9, section 2 of the Parish of Dandenong over which the Dandenong-Springvale Water Board office essentially located on Crown Allotment 8, section 2, Parish of Dandenong encroaches, and which is subject to an agreement between the owners (a



copy of which accompanies this Order (Corr. No. L87/53/24).

Dated 24 November 1987

Responsible Minister:

ANDREW McCUTCHEON  
Minister for Water Resources

GORDON TIPPETT  
Acting Clerk of the Executive Council

*Water and Sewerage Authorities (Restructuring)  
Act 1983*

*Water Act 1958*

BRIDGEWATER WATER BOARD

Extension of Bridgewater Waterworks and  
Urban Districts Approved

The Governor in Council, under the provisions of the *Water and Sewerage Authorities (Restructuring) Act 1983* and the *Water Act 1958* approves of the extension to the Bridgewater Waterworks and Urban Districts as shown in red on the accompanying plan (Corr. No. 80/2950/80).

Dated 24 November 1987

Responsible Minister:

ANDREW McCUTCHEON  
Minister for Water Resources

GORDON TIPPETT  
Acting Clerk of the Executive Council

*Water and Sewerage Authorities (Restructuring)  
Act 1983*

*Water Act 1958*

KYNETON WATER BOARD

Sites of Storage and Pump Station and Site of  
Access Easement Approved

The Governor in Council, under the provisions of the *Water and Sewerage Authorities (Restructuring) Act 1983* and the *Water Act 1958* approves of the sites of a storage and pump station and site of an access easement as shown in red and green on the accompanying plan (Corr. No. P87/31/85/863).

Dated 24 November 1987

Responsible Minister:

ANDREW McCUTCHEON  
Minister for Water Resources

GORDON TIPPETT  
Acting Clerk of the Executive Council

*Water and Sewerage Authorities (Restructuring)  
Act 1983*

*Sewerage Districts Act 1958*

TOWN OF ST. ARNAUD

Site of Extension of Sewerage Treatment Works  
and Acquisition of Land Approved

The Governor in Council, under the provisions of the *Water and Sewerage Authorities (Restructuring) Act 1983* and the *Sewerage Districts Act 1958* approves of an increase to the extent of the sewage treatment works site and acquisition of land for treatment works by the Town of St. Arnaud as shown in red on the accompanying plan (Corr. No. 81/3264/23).

Dated 24 November 1987

Responsible Minister:

ANDREW McCUTCHEON  
Minister for Water Resources

GORDON TIPPETT  
Acting Clerk of the Executive Council

*Water and Sewerage Authorities (Restructuring)  
Act 1983*

*Sewerage Districts Act 1958*

ROBINVALE WATER BOARD

Sale of Property Approved

The Governor in Council, under the provisions of the *Water and Sewerage Authorities (Restructuring) Act 1983* and the *Sewerage Districts Act 1958* consents to the sale by the Robinvale Water Board of the property being Crown Allotment A7, Parish of Bumbang, County of Karkaroc and being more particularly described on Certificate of Title, Volume 8217, Folio 220 (Corr. No. 84/2359/52).

Dated 24 November 1987

Responsible Minister:

ANDREW McCUTCHEON  
Minister for Water Resources

GORDON TIPPETT  
Acting Clerk of the Executive Council

*Water and Sewerage Authorities (Restructuring)  
Act 1983*

*Water Act 1958*

SHIRE OF COHUNA

Extent of the Shire of Cohuna Waterworks and  
Urban Districts Increased—The Shire of  
Cohuna Rural District Proclaimed

The Governor in Council, under the provisions of the *Water and Sewerage Authorities (Restructuring) Act 1983* and the *Water Act 1958* approves of the extension of the Shire of Cohuna Waterworks and Urban Districts as shown by

red and yellow borders on the accompanying plan and proclaims the Shire of Cohuna Rural District as shown by green border on the abovementioned plan (Corr. No. 80/2674/45).

Dated 24 November 1987

Responsible Minister:

ANDREW McCUTCHEON  
Minister for Water Resources

GORDON TIPPETT  
Acting Clerk of the Executive Council

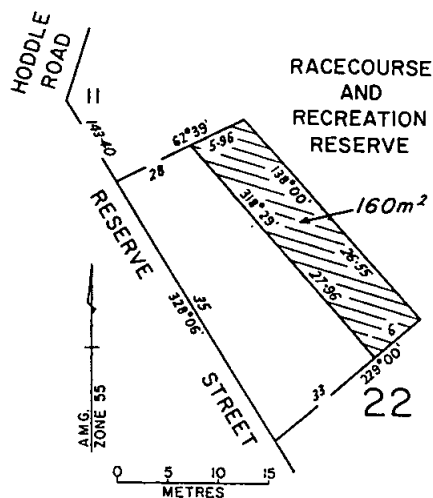
#### *Crown Land (Reserves) Act 1978*

##### NOTICE OF INTENTION

The Governor in Council under section 10 of the *Crown Land (Reserves) Act 1978* gives notice of intention to revoke the following temporary reservations:

**BRIAGOLONG**—The temporary reservation by Order in Council of 12 May 1873 of 8.45 hectares of land south of Allotment 97A, Parish of Briagolong as a site for Watering Purposes—(L9-2305).

**FOSTER**—The temporary reservation by Order in Council of 22 June 1915 of 1.229 hectares of land in the Township of Foster as a site for a Racecourse and other purposes of Public Recreation, in addition to and adjoining the site temporarily reserved therefor by Order of 13 October 1903, revoked as to part by Order of 5 July 1977, so far only as the portion containing 160 square metres as indicated by hatching on plan hereunder—(Rs 880).



**HEPBURN**—The temporary reservation by Order in Council of 4 August 1959 of 27.77 hectares, more or less, of land in the Township of Hepburn, Parish of Wombat as a site for Mineral Springs and Public Park so far only as the purposes of a Public Park is concerned—(Rs 3355).

**MARYVALE**—The temporary reservation by Order in Council of 6 March 1939 of 8.9 hectares, more or less, of land in the Parish of Maryvale revoked as to part by Orders of 22 May 1951 and 25 August 1970 so far only as regards the portion containing 3174 square metres shown as Parcel 4 on Road Construction Authority Plan SP 16281—(Rs 4862).

Dated 1 December 1987

Responsible Minister:

JOANE E. KIRNER  
Minister for Conservation, Forests and Lands

LAWRENCE A. FISHER  
Clerk of the Executive Council

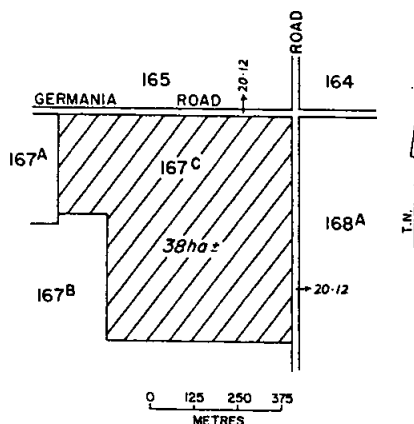
#### *Crown Land (Reserves) Act 1978*

##### CROWN LANDS PERMANENTLY RESERVED

The Governor in Council under sections 4 and 7 of the *Crown Land (Reserves) Act 1978* permanently reserves for the purposes mentioned and also excepts from prospecting or from occupation for mining purposes under any miners right the following Crown lands:

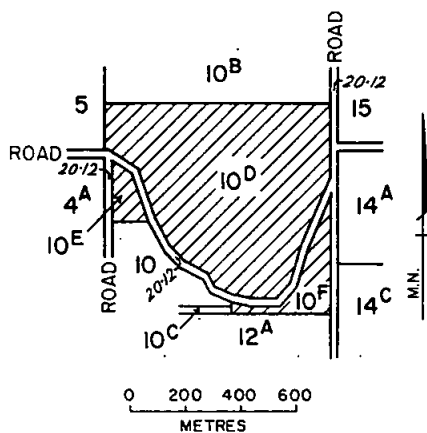
Municipal District of the Shire of Stawell

**KIRKELLA**—Conservation of an area of natural interest, 38 hectares, more or less, being Crown Allotment 167C, Parish of Kirkella as indicated by hatching on plan hereunder—(Rs 13671).



**Municipal District of the Shire of Kyneton**

**LANGLEY**—Conservation of an area of natural interest, 47 hectares, more or less, being Crown Allotments 10D, 10E and 10F, Parish of Langley as indicated by hatching on plan hereunder—(Rs 4310).



Total area of hatched portions 47 ha±

Dated 1 December 1987

Responsible Minister:

**JOANE E. KIRNER**

Minister for Conservation, Forests and Lands

**LAWRENCE A. FISHER**

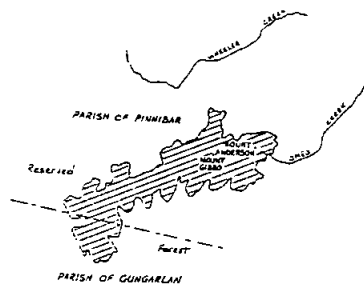
Clerk of the Executive Council

**Crown Land (Reserves) Act 1978  
CROWN LANDS TEMPORARILY  
RESERVED**

The Governor in Council under sections 4 and 7 of the *Crown Land (Reserves) Act 1978* temporarily reserves for the purposes mentioned and also excepts from prospecting or from occupation for mining purposes under any miners right the following Crown lands:

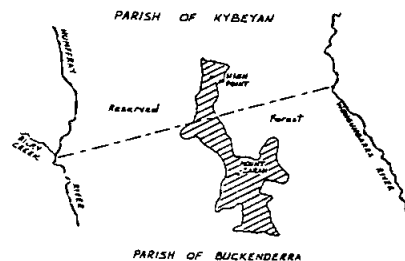
Municipal Districts of the Shires of Omeo,  
Tallangatta and Upper Murray

**MOUNT GIBBO**—For conservation of an area of natural interest 1430 hectares more or less being all of the Crown land surrounded by Reserved Forest in the vicinity of Mount Gibbo, Parishes of Pinnibar and Gungarlan, County of Benambra as indicated by hatching on plan hereunder—(Rs 13564).



**Municipal District of the Shire of Bright**

**MOUNT SARAH**—For conservation of an area of natural interest 840 hectares more or less being all of the Crown land surrounded by Reserved Forest in the vicinity of Mount Sarah, Parishes of Kybeyan and Buckenderra, County of Wonnangatta as indicated by hatching on plan hereunder—(Rs 13562).



Dated 1 December 1987

Responsible Minister:

**JOANE E. KIRNER**

Minister for Conservation, Forests and Lands

**LAWRENCE A. FISHER**

Clerk of the Executive Council

*Local Government Act 1958*  
**RESUBDIVISION OF THE MUNICIPAL  
DISTRICT OF THE SHIRE OF ARARAT**

The Governor in Council, acting under Part II of the *Local Government Act 1958*, orders:

1. that on and from 1 April 1988 the municipal district of the Shire of Ararat shall be resubdivided into four ridings whose names and boundaries are described hereunder;
2. that the number of councillors shall be twelve.

**East Riding**

**Reduced and Re-defined**  
Previous Gazettal 1954.207

Commencing on the northern boundary of the Shire where it is intersected by the Western Highway, thence south-easterly by the Western Highway to the northern boundary of the Municipal District of the City of Ararat, thence easterly, southerly and westerly by the northern, eastern and southern boundaries of the Municipal District of the City of Ararat to the Ararat-Warrnambool Road, thence south-westerly and southerly by the Ararat-Warrnambool Road to Andrews Lane, thence easterly by Andrews Lane to the Hopkins River, thence south-easterly by the Hopkins River to Helendoite Road, thence easterly by Helendoite Road to Tatyoon North Road, thence southerly by Tatyoon North Road to Mt. William Road, thence south-easterly by Mt. William Road to the Shire boundary, and thence generally northerly and generally westerly by the Shire boundary to the point of commencement.

**South Riding**

**Enlarged and Re-defined**  
Previous Gazettal 1954.207

Commencing on the southern boundary of the Shire where it is intersected by the Hopkins River, thence north-easterly by the Hopkins River to Helendoite Road, thence easterly by Helendoite Road to Tatyoon North Road, thence southerly by Tatyoon North Road to Mt. William Road, thence south-easterly by Mt. William Road to the Shire boundary, and thence south-westerly and westerly by the Shire boundary to the point of commencement.

**North Riding**

**Reduced and Re-defined**  
Previous Gazettal 1954.207

Commencing on the northern boundary of the Shire where it is intersected by the Western Highway, thence south-easterly by the Western Highway to the northern boundary of the Municipal District of the City of Ararat, thence westerly, southerly and easterly by the northern,

western and southern boundaries of the Municipal District of the City of Ararat to the Ararat-Warrnambool Road, thence south-westerly by the Ararat-Warrnambool Road to Burrumbeep Road, thence westerly by Burrumbeep Road to the eastern boundary of allotment C1, Parish of Nekeeya, thence northerly by that boundary to the road forming the northern boundary of that allotment, thence westerly by that road to the Moyston-Dunkeld Road, thence westerly by a road forming the northern boundary of allotment 34 and further westerly by a line in continuation thereof to the Shire boundary, and thence northerly, easterly, north-westerly and generally south-easterly by the Shire boundary to the point of commencement.

**West Riding**

**Enlarged and Re-defined**  
Previous Gazettal 1954.207

Commencing on the southern boundary of the Shire where it is intersected by the Hopkins River, thence north-easterly by the Hopkins River to Andrews Lane, thence westerly by Andrews Lane to the Ararat-Warrnambool Road, thence northerly by the Ararat-Warrnambool Road to Burrumbeep Road, thence westerly by Burrumbeep Road to the eastern boundary of allotment C1, Parish of Nekeeya, thence northerly by that boundary to the road forming the northern boundary of that allotment, thence westerly by that road to the Moyston-Dunkeld Road, thence westerly by a road forming the northern boundary of allotment 34 and further westerly by a line in continuation thereof to the Shire boundary, and thence south-westerly, easterly and south-easterly by the Shire boundary to the point of commencement.

Dated 1 December 1987

Responsible Minister:

J. L. SIMMONDS

Minister for Local Government

LAWRENCE A. FISHER  
Clerk of the Executive Council

*Local Government Act 1958*  
**RESUBDIVISION OF THE MUNICIPAL  
DISTRICT OF THE SHIRE OF BENALLA**  
The Governor in Council, acting under Part II of the *Local Government Act 1958*, orders:

1. that on and from 1 April 1988 the municipal district of the Shire of Benalla shall be resubdivided into four ridings whose names and boundaries are described hereunder;
2. that the number of councillors shall be twelve.

## Warrenbayne Riding

## Re-defined

Previous Gazettal 1964.185

Commencing on the southern boundary of the Shire where it is intersected by the Broken River, thence northerly by the Broken River to the south-eastern boundary of the Municipal District of the City of Benalla, thence south-westerly and northerly by the south-eastern and western boundaries of the Municipal District of the City of Benalla to the Broken River, thence northerly and westerly by that river to the north-western angle of the Parish of Goomalibee being a point on the western boundary of the Shire, and thence generally southerly and north-easterly by the Shire boundary to the point of commencement.

## Devenish Riding

## Enlarged and Re-defined

Previous Gazettal 1956.2003

Commencing on the western boundary of the Shire at the north-western angle of the Parish of Goomalibee, thence generally easterly and south-easterly by the Broken River to the western boundary of the Municipal District of the City of Benalla, thence easterly, northerly, again easterly and south-easterly by the Municipal District of the City of Benalla boundary to the Hume Highway (Benalla-Winton Road), thence north-easterly by that highway to the Benalla-Yarrawonga Road, thence north-westerly by that road to the Goorambat-Thoona Road, thence north-easterly by that road to Sayers Road, thence easterly by that road and the Upper Taminick Road to the north-western angle of allotment 66A, Parish of Taminick, thence north-easterly by a road forming the north-western boundary of that allotment to the northern most angle of allotment 101, being a point on the eastern boundary of the Shire, and thence northerly, westerly and southerly by the Shire boundary to the point of commencement.

## Mokoan Riding

## Reduced and Re-defined

Previous Gazettal 1951.7693

Commencing on the eastern boundary of the Shire at the south-eastern angle of allotment 86B, Parish of Glenrowan being a point on the southern boundary of that parish, thence westerly and north-westerly by the southern and south-western boundaries of that parish to the Hume Highway (Benalla-Winton Road), thence south-westerly by that highway to the Benalla-Yarrawonga Road, thence north-westerly by that road to the Goorambat-Thoona Road, thence north-easterly by that road to Sayers Road, thence easterly by that road and the Upper Taminick Road to the north-western angle of

allotment 66A, Parish of Taminick, thence north-easterly by a road forming the north-western boundary of that allotment to the northern most angle of allotment 101, being a point on the eastern boundary of the Shire, and thence generally southerly by the Shire boundary to the point of commencement.

## Tatong Riding

## Re-defined

Previous Gazettal 1969.3202

Commencing on the southern boundary of the Shire where it is intersected by the Broken River, thence northerly by the Broken River to the south-eastern boundary of the Municipal District of the City of Benalla, thence north-easterly and north-westerly by the south-eastern and north-eastern boundaries of the Municipal District of the City of Benalla to the Hume Highway (Benalla-Winton Road), thence north-easterly by that highway to south-western boundary of the Parish of Glenrowan, thence south-easterly and easterly by the south-western and southern boundaries of that parish to the Shire boundary, and thence southerly and westerly by the Shire boundary to the point of commencement.

Dated 1 December 1987

Responsible Minister:

J. L. SIMMONDS

Minister for Local Government

LAWRENCE A. FISHER

Clerk of the Executive Council

## Local Government Act 1958

## RESUBDIVISION OF THE MUNICIPAL DISTRICT OF THE SHIRE OF MINHAMITE

The Governor in Council, acting under Part II of the *Local Government Act 1958*, orders—

1. that on and from 1 April 1988 the municipal district of the Shire of Minhamite shall be resubdivided into three ridings whose names and boundaries are described hereunder;

2. that the number of councillors shall be nine.

## West Riding

## Reduced and Re-defined

Previous Gazettal 1977.264,265

Commencing on the northern boundary of the Shire at the junction of the Condah-Macarthur Road with the Hamilton-Port Fairy Road, thence generally south-easterly by the Hamilton-Port Fairy Road to Barkers Road, thence southerly by Barkers Road to Moutrays Road, thence westerly by Moutrays Road to the Shire boundary, and thence generally westerly, generally northerly and generally south-easterly by the Shire boundary to the point of commencement.

**North-East Riding  
Enlarged and Re-defined  
Previous Gazettal 1977.264**

Commencing on the northern boundary of the Shire where the Hamilton-Port Fairy Road intersects the western boundary of the Township of Macarthur, thence generally south-easterly by the Hamilton-Port Fairy Road to Waterloo Lane, thence easterly by Waterloo Lane to Dycers Road, thence southerly by Dycers Road to the road forming the southern boundary of allotment 1B, section 18, Parish of Clonleigh, thence easterly by that road and the southern boundaries of allotments 1B<sup>1</sup> and 2 to the eastern boundary of the latter allotment, thence northerly by that boundary to the northern boundary of allotment 8, section 19, thence easterly by that boundary and the northern boundary of allotment 9 to the road forming the eastern boundary of the latter allotment, thence southerly by that road to the northern boundary of allotment 9, section 17, thence easterly by that boundary and the northern boundaries of allotments 8, 7 and 6, section 17 and further easterly by the southern boundaries of allotments 1B, 2A, 2B, 3A, 3B, and 4B, section 16 to Nagorckas Road, thence northerly by Nagorckas Road to the Moyne Falls-Hawkesdale Road, thence south-easterly and generally easterly by the Moyne Falls-Hawkesdale Road to the south-eastern angle of allotment 7, section A, Parish of Kangertong, thence northerly, easterly and southerly by the western, northern and eastern boundaries of allotment 8, section A to the south-western angle of allotment 9, Section A, thence easterly by the southern boundary of that allotment and further easterly by Millsteeds Road to the Penshurst-Warrnambool Road, thence easterly by a road forming the southern boundaries of allotments 4A, 4B, 3A and 3B section 10, and allotments 4 and 3, section 9, to Koorngal Road, thence southerly by Koorngal Road to Minjah Road, thence easterly by Minjah Road to the eastern boundary of the Shire, and thence northerly, westerly and generally south-westerly by the Shire boundary to the point of commencement.

**South-East Riding  
Enlarged and Re-defined  
Previous Gazettal 1977.264**

Commencing on the Shire boundary at the south-western angle of allotment 129B, Parish of St. Helens, being a point on Moutrays Road, thence easterly by that road to Barkers Road, thence northerly by Barkers Road to the Hamilton-Port Fairy Road, thence generally northerly by the Hamilton-Port Fairy Road to Waterloo Lane, thence easterly by Waterloo Lane

to Dycers Road, thence southerly by Dycers Road to the road forming the southern boundary of allotment 1B, section 18, Parish of Clonleigh, thence easterly by that road and the southern boundaries of allotments 1B<sup>1</sup> and 2 to the eastern boundary of the latter allotment, thence northerly by that boundary to the northern boundary of allotment 8, section 19, thence easterly by that boundary and the northern boundary of allotment 9 to the road forming the eastern boundary of the latter allotment, thence southerly by that road to the northern boundary of allotment 9, section 17, thence easterly by that boundary and the northern boundaries of allotments 8, 7 and 6, section 17 and further easterly by the southern boundaries of allotments 1B, 2A, 2B, 3A, 3B and 4B, section 16 to Nagorckas Road, thence northerly by Nagorckas Road to the Moyne Falls-Hawkesdale Road, thence south-easterly and generally easterly by the Moyne Falls-Hawkesdale Road to the south-eastern angle of allotment 7, section A, Parish of Kangertong, thence northerly, easterly and southerly by the western, northern and eastern boundaries of allotment 8, section A to the south-western angle of allotment 9, section A, thence easterly by the southern boundary of that allotment and further easterly by Millsteeds Road to the Penshurst-Warrnambool Road, thence easterly by a road forming the southern boundaries of allotments 4A, 4B, 3A and 3B, section 10, and allotments 4 and 3, section 9 to Koorngal Road, thence southerly by Koorngal Road to Minjah Road, thence easterly by Minjah Road to the eastern boundary of the Shire and thence generally southerly, westerly, further southerly and northerly by the Shire boundary to the point of commencement.

Dated 1 December 1987

Responsible Minister:

J. L. SIMMONDS

Minister for Local Government

LAWRENCE A. FISHER  
Clerk of the Executive Council

**Local Government Act 1958  
RESUBDIVISION OF THE MUNICIPAL  
DISTRICT OF THE SHIRE OF  
WYCHEPROOF**

The Governor in Council, acting under Part II of the *Local Government Act 1958*, orders:

1. that on and from 1 April 1988 the municipal district of the Shire of Wycheproof shall be resubdivided into four ridings whose names and boundaries are described hereunder;
2. that the number of councillors shall be twelve.

**Riding One  
Constituted**

Commencing on the south-western boundary of the Shire at the intersection of the Berriwillock-Birchip Road and the Watchupga-Culgoa Road; thence northerly by the Berriwillock-Birchip Road to Arnolds Road; thence easterly by that road to the Calder Highway; thence south-easterly and southerly by that highway to the St. Arnaud-Wycheproof Road; thence further southerly by that road to the Charlton-Thalia Road being a point on the southern boundary of the Shire, and thence southerly, westerly and generally northerly by the Shire boundary to the point of commencement.

**Riding Two  
Constituted**

Commencing on the eastern boundary of the Shire where it is intersected by the Culgoa-Lalbert Road; thence generally westerly by that road to Sewells Road; thence further westerly by that road to the Calder Highway; thence south-easterly and southerly by that highway to the St. Arnaud-Wycheproof Road; thence further southerly by that road to the Charlton-Thalia Road being a point on the southern boundary of the Shire, and thence generally easterly and northerly by the Shire boundary to the point of commencement.

**Riding Three  
Constituted**

Commencing on the south-western boundary of the Shire at the intersection of the Berriwillock-Birchip Road and the Watchupga-Culgoa Road; thence northerly by the Berriwillock-Birchip Road to Arnolds Road; thence easterly by that road to the Calder Highway, thence generally north-westerly by that highway to Baileys Road; thence northerly by that road and a line in continuation thereof to the southern shore of Lake Tyrrell; thence generally north-westerly and northerly by the shore of Lake Tyrrell to the northern boundary of the Shire, and thence generally north-westerly, generally southerly and easterly by the Shire boundary to the point of commencement.

**Riding Four  
Constituted**

Commencing on the eastern boundary of the Shire where it is intersected by the Culgoa-Lalbert Road; thence generally westerly by that road to Sewells Road; thence further westerly by that road to the Calder Highway; thence generally north-westerly by that highway to Baileys Road; thence northerly by that road and a line in continuation thereof to the southern shore of Lake Tyrrell; thence generally north-westerly and

northerly by the shore of Lake Tyrrell to the northern boundary of the Shire, and thence easterly, southerly and generally south-easterly by the Shire boundary to the point of commencement.

Dated 1 December 1987

Responsible Minister:

J. L. SIMMONDS

Minister for Local Government

**LAWRENCE A. FISHER**  
Clerk of the Executive Council

*Local Government Act 1958*

**RESUBDIVISION OF THE MUNICIPAL  
DISTRICT OF THE SHIRE OF MOUNT  
ROUSE**

The Governor in Council, acting under Part II of the *Local Government Act 1958*, orders—

1. that on and from 1 April 1988 the municipal district of the Shire of Mount Rouse shall be resubdivided into three ridings whose names and boundaries are described hereunder;
2. that all councillors of the Chatsworth and Glenthompson Ridings shall go out of office on the day appointed for the election of councillors next after this Order takes effect; and
3. that the number of councillors shall be nine.

**Dunkeld Riding**

**Enlarged and Re-defined**

Previous Gazettal 1962.1845

Commencing on the western boundary of the Shire where it is intersected by the Hamilton-Chatsworth Road, thence generally easterly by the Hamilton-Chatsworth Road to Giles Lane being part of the eastern boundary of the Parish of Corea, thence northerly by the eastern boundaries of that Parish and the Parish of Adzar to the Shire boundary, and thence north-westerly and south-westerly by the Shire boundary to the point of commencement.

**Penshurst Riding**

**Re-defined**

Previous Gazettal 1962.1845

Commencing on the western boundary of the Shire where it is intersected by the Hamilton-Chatsworth Road, thence generally easterly by the Hamilton-Chatsworth Road to Muston Creek, thence generally southerly by Muston Creek to the Shire boundary, and thence westerly and northerly by the Shire boundary to the point of commencement.

**Glenthompson Riding  
Enlarged and Re-defined**

Previous Gazettal 1962.1845

Commencing on the northern boundary of the Shire at the north-eastern angle of the Parish of Adzar, thence southerly by the eastern boundaries of that Parish and the Parish of Corea to the Hamilton-Chatsworth Road, thence westerly by the Hamilton-Chatsworth Road to Muston Creek, thence generally southerly by Muston Creek to the Shire boundary, and thence south-easterly, north-easterly and north-westerly by the Shire boundary to the point of commencement.

Dated 1 December 1987

Responsible Minister:

J. L. SIMMONDS

Minister for Local Government

LAWRENCE A. FISHER  
Clerk of the Executive Council

*Local Government Act 1958*

**RESUBDIVISION OF THE MUNICIPAL  
DISTRICT OF THE CITY OF BENDIGO**

The Governor in Council, acting under Part II of the *Local Government Act 1958*, orders:

1. that on and from 1 April 1988 the municipal district of the City of Bendigo shall be resubdivided into three wards whose names and boundaries are described hereunder;

2. that the number of councillors shall be nine.

**Darling Ward**

Enlarged and Re-defined

Previous Gazettal 1952.6612-3

Commencing on the eastern boundary of the City where it is intersected by Strickland Road, thence south-westerly by Strickland Road, Charleston Road, McIvor Road and Myers Street to Mitchell Street, thence north-westerly by Mitchell Street to High Street, thence south-westerly by High Street to the City boundary, and thence south-easterly and generally north-easterly by the City boundary to the point of commencement.

**Sutton Ward**

Reduced and Re-defined

Previous Gazettal 1952.6612

Commencing on the north-western boundary of the City where it is intersected by Wood Street, thence south-easterly by Wood Street, and Moran Street, southerly by Harrison Street and further south-easterly by View Street to High Street, thence south-westerly by High Street to the City boundary, and thence westerly and generally north-easterly by the City boundary to the point of commencement.

**Barkly Ward**

Reduced and Re-defined

Previous Gazettal 1952.6612-3

Commencing on the eastern boundary of the City where it is intersected by Strickland Road, thence south-westerly by Strickland Road, Charleston Road, McIvor Road and Myers Street to Mitchell Street, thence north-westerly by Mitchell Street and View Street, northerly by Harrison Street and further north-westerly by Moran Street and Wood Street to the City boundary, and thence north-easterly, south-easterly and south-westerly by the City boundary to the point of commencement.

Dated 1 December 1987

Responsible Minister:

J. L. SIMMONDS

Minister for Local Government

LAWRENCE A. FISHER  
Clerk of the Executive Council

*Local Government Act 1958*

**RESUBDIVISION OF THE MUNICIPAL  
DISTRICT OF THE SHIRE OF TUNGAMAH**

The Governor in Council, acting under Part II of the *Local Government Act 1958*, orders:

1. that on and from 1 April 1988 the municipal district of the Shire of Tungamah shall be resubdivided into four ridings whose names and boundaries are described hereunder;

2. that the number of councillors shall be twelve.

**Central Riding**

Enlarged and Re-defined

Previous Gazettal 1953.1326

Commencing on the northern boundary of the Shire where it is intersected by the Katamatite-Dookie Road, thence southerly by that road to the Marungi-Pelluebla Road, thence easterly by that road to the Shire boundary, and thence northerly, westerly, further northerly, further westerly, southerly and again further westerly by the Shire boundary to the point of commencement.

**Southern Riding**

Enlarged and Re-defined

Previous Gazettal 1953.1326

Commencing on the southern boundary of the Shire where it is intersected by the Katamatite-Dookie Road, thence northerly by that road to Katandra Road, thence south-westerly by that road and again further northerly by the Katamatite-Dookie Road to the Marungi-Pelluebla Road, thence easterly by that



road to the Shire boundary and thence further easterly, southerly, westerly, further southerly and further westerly by the Shire boundary to the point of commencement.

North-West Riding  
Reduced and Re-defined  
Previous Gazettal 1964.2639

Commencing on the northern boundary of the Shire where it is intersected by the Katamatite-Dookie Road, thence southerly by that road to the Marungi-Pelluebla Road, thence westerly by that road to the Shire boundary, and thence northerly and easterly by the Shire boundary to the point of commencement.

South-West Riding  
Reduced and Re-defined  
Previous Gazettal 1964.2640

Commencing on the southern boundary of the Shire where it is intersected by the Katamatite-Dookie Road, thence northerly by that road to Katandra Road, thence south-westerly by that road and again further northerly by the Katamatite-Dookie Road to the Marungi-Pelluebla Road, thence westerly by that road to the Shire boundary, and thence southerly and easterly by the Shire boundary to the point of commencement.

Dated 1 December 1987

Responsible Minister:

J. L. SIMMONDS  
Minister for Local Government

LAWRENCE A. FISHER  
Clerk of the Executive Council

*Local Government Act 1958*

**RESUBDIVISION OF THE MUNICIPAL DISTRICT OF THE CITY OF HAWTHORN**

The Governor in Council, acting under Part II of the *Local Government Act 1958*, orders:

1. that on and from 1 April 1988 the municipal district of the City of Hawthorn shall be resubdivided into four wards whose names and boundaries are described hereunder;
2. that the number of councillors shall be twelve.

Yarra Ward  
Re-defined  
Previous Gazettal 1926.1680

Commencing on the northern boundary of the City where it is intersected by Glenferrie Road, thence southerly by that road to Burwood Road, thence westerly by that road to Power Street, thence southerly by that street and a line in continuation thereof to the City boundary, and thence north-westerly and easterly by the City boundary to the point of commencement.

Glenferrie Ward  
Enlarged and Re-defined  
Previous Gazettal 1926.1680

Commencing on the northern boundary of the City where it is intersected by Glenferrie Road, thence southerly by that road to Burwood Road, thence easterly by that road to Camberwell Road, thence south-easterly by that road to the City boundary, and thence northerly and westerly by the City boundary to the point of commencement.

Auburn Ward  
Reduced and Re-defined  
Previous Gazettal 1926.1680

Commencing on the south-western boundary of the City where it is intersected by Toorak Road, thence easterly by that road to Auburn Road, thence northerly by that road to Burwood Road, thence easterly by that road to Camberwell Road, thence south-easterly by that road to the City boundary, and thence southerly and north-westerly by the City boundary to the point of commencement.

Power Ward  
Reduced and Re-defined  
Previous Gazettal 1926.1680

Commencing on the south-western boundary of the City where it is intersected by Toorak Road, thence easterly by that road to Auburn Road, thence northerly by that road to Burwood Road, thence westerly by that road to Power Street, thence southerly by that street and a line in continuation thereof to the City boundary, and thence generally south-easterly by the City boundary to the point of commencement.

Dated 1 December 1987

Responsible Minister:

J. L. SIMMONDS  
Minister for Local Government

LAWRENCE A. FISHER  
Clerk of the Executive Council

*Local Government Act 1958*

**RESUBDIVISION OF THE MUNICIPAL DISTRICT OF THE CITY OF CAULFIELD**

The Governor in Council, acting under Part II of the *Local Government Act 1958*, orders:

1. that on and from 1 April 1988 the municipal district of the City of Caulfield shall be resubdivided into four wards whose names and boundaries are described hereunder;
2. that the number of councillors shall be twelve.

## North Ward

Unaltered

Previous Gazettal 1977.1412

## East Ward

Unaltered

Previous Gazettal 1977.1412

## South Ward

Reduced and Re-defined

Previous Gazettal 1977.1412

Commencing on the southern boundary of the City at the junction of Koornang Road with North Road, thence northerly by Koornang Road to Truganini Road, thence north-westerly by Truganini Road to Glenhuntly Road, thence westerly by Glenhuntly Road to Hawthorn Road, thence southerly by Hawthorn Road to the City boundary, and thence easterly by the City boundary to the point of commencement.

## West Ward

Enlarged and Re-defined

Previous Gazettal 1977.1412

Commencing on the southern boundary of the City at the intersection of North Road and Hawthorn Road, thence northerly by Hawthorn Road to Glenhuntly Road, thence westerly by Glenhuntly Road to Kooyong Road, thence northerly by Kooyong Road to Balaclava Road, thence westerly by Balaclava Road to Orrong Road, thence northerly by Orrong Road to the City boundary at Inkerman Road, thence westerly, southerly, south-easterly and easterly by the City boundary to the point of commencement.

Dated 1 December 1987

Responsible Minister:

J. L. SIMMONDS

Minister for Local Government

LAWRENCE A. FISHER

Clerk of the Executive Council

*Local Government Act 1958*

## RESUBDIVISION OF THE MUNICIPAL DISTRICT OF THE SHIRE OF LEXTON

The Governor in Council, acting under Part II of the *Local Government Act 1958*, orders:

1. that on and from 1 April 1988 the municipal district of the Shire of Lexton shall be resubdivided into three ridings whose names and boundaries are described hereunder;

2. that the number of councillors shall be nine.

## North Riding

Enlarged and Re-defined

Previous Gazettal 1941.113

Commencing on the northern boundary of the Shire where it is intersected by the Sunraysia Highway, thence southerly by the Sunraysia Highway to West Street, thence south-westerly by West Street to Gladstone Street, thence south-easterly by Gladstone Street to Cambridge Street, thence north-easterly by Cambridge Street to the Sunraysia Highway, thence south-easterly by the Sunraysia Highway to Camerons Lane, thence south-easterly by Camerons Lane to the Shire boundary, and thence northerly and generally north-westerly by the Shire boundary to the point of commencement.

## South Riding

Altered and Re-defined

Previous Gazettal 1941.114

Commencing on the south-western boundary of the Shire where it is intersected by the Beaufort-Lexton Road, thence northerly and north-easterly by the Beaufort-Lexton Road to Gladstone Street, thence south-easterly by Gladstone Street to Cambridge Street, thence north-easterly by Cambridge Street to the Sunraysia Highway, thence south-easterly by the Sunraysia Highway to Camerons Lane, thence south-easterly by Camerons Lane to the Shire boundary, and thence southerly and north-westerly by the Shire boundary to the point of commencement.

## West Riding

Reduced and Re-defined

Previous Gazettal 1941.114

Commencing on the northern boundary of the Shire where it is intersected by the Sunraysia Highway, thence southerly by the Sunraysia Highway to West Street, thence south-westerly by West Street to Gladstone Street, thence south-easterly by Gladstone Street to the Beaufort-Lexton Road, thence south-westerly and southerly by the Beaufort-Lexton Road to the Shire boundary, and thence north-westerly, northerly, south-easterly and easterly by the Shire boundary to the point of commencement.

Dated 1 December 1987

Responsible Minister:

J. L. SIMMONDS

Minister for Local Government

LAWRENCE A. FISHER

Clerk of the Executive Council

*Local Government Act 1958*

## RESUBDIVISION OF THE MUNICIPAL DISTRICT OF THE SHIRE OF BROADFORD

The Governor in Council, acting under Part II of the *Local Government Act 1958*, orders

1. that on and from 1 April 1988 the municipal district of the Shire of Broadford shall be resubdivided into three ridings whose names and boundaries are described hereunder;

2. that all councillors shall go out of office on the day appointed for the election of councillors next after this Order takes effect; and

3. that the number of councillors shall be nine.

**North Riding  
Constituted**

Commencing on the northern boundary of the Shire where it is intersected by the Hume Freeway, thence southerly by the Hume Freeway to the Broadford-Kilmore Road, thence south-westerly by the Broadford-Kilmore Road to the North Eastern Railway, thence south-westerly by the North Eastern Railway to Hamilton Street, thence north-westerly by Hamilton Street to High Street, thence south-westerly by High Street and the Broadford-Kilmore Road to the Shire boundary, and thence north-westerly, north-easterly and easterly by the Shire boundary to the point of commencement.

**South Riding  
Constituted**

Commencing on the south-western boundary of the Shire where it is intersected by the Hume Freeway, thence northerly by the Hume Freeway to the Broadford-Kilmore Road, thence south-westerly by the Broadford-Kilmore Road to the North Eastern Railway, thence south-westerly by the North Eastern Railway to Hamilton Street, thence north-westerly by Hamilton Street to High Street, thence south-westerly by High Street and the Broadford-Kilmore Road to the Shire boundary, and thence south-easterly by the Shire boundary to the point of commencement.

**East Riding  
Enlarged and Re-defined**

Previous Gazettal 1913.410/411

Commencing on the northern boundary of the Shire where it is intersected by the Hume Freeway, thence southerly by the Hume Freeway to the south-western boundary of the Shire, and thence southerly, south-easterly, generally northerly and westerly by the Shire boundary to the point of commencement.

Dated 1 December 1987

Responsible Minister:

J. L. SIMMONDS

Minister for Local Government

LAWRENCE A. FISHER  
Clerk of the Executive Council

*Water and Sewerage Authorities (Restructuring)  
Act 1983*

**MORNINGTON PENINSULA AND  
DISTRICT WATER BOARD**

**Extent of Hastings Sewerage District Increased**

The Governor in Council under the provisions of section 16 of the *Water and Sewerage Authorities (Restructuring) Act 1983*, approves of the extension of the Hastings Sewerage District of the Mornington Peninsula and District Water Board as shown by pink border on the accompanying plan (Corr. No. 85/2235/68).

Dated 1 December 1987

Responsible Minister

ANDREW McCUTCHEON  
Minister for Water Resources

LAWRENCE A. FISHER  
Clerk of the Executive Council

*Water and Sewerage Authorities (Restructuring)  
Act 1983*

*Sewerage Districts Act 1958*

**MORNINGTON PENINSULA AND  
DISTRICT WATER BOARD**

**Extension of Frankston Sewerage District  
Approved**

Acquisition of Easement Approved  
Compulsory Acquisition of Easement  
Approved

The Governor in Council under the provisions of the *Water and Sewerage Authorities (Restructuring) Act 1983* and the *Sewerage Districts Act 1958*, approves the extension of the Frankston Sewerage District as shown in red border on the accompanying plan and the acquisition and compulsory acquisition of easements as shown in yellow on the accompanying plan (Corr. No. 73/3335/17).

Dated 1 December 1987

Responsible Minister

ANDREW McCUTCHEON  
Minister for Water Resources

LAWRENCE A. FISHER  
Clerk of the Executive Council

*Water and Sewerage Authorities (Restructuring)  
Act 1983*

*Water Act 1958*

**MORNINGTON PENINSULA AND  
DISTRICT WATER BOARD**

**Extension of Mornington Peninsula Urban  
District Approved**

The Governor in Council under the provisions of the *Water and Sewerage Authorities*

(Restructuring) Act 1983 and the *Water Act 1958* approves of the extension to the Mornington Peninsula Urban District as shown in red on the accompanying plans (Corr. No. L86/573/27) Plans Nos 1-15.

Dated 1 December 1987

Responsible Minister

ANDREW McCUTCHEON  
Minister for Water Resources

LAWRENCE A. FISHER  
Clerk of the Executive Council

*Water and Sewerage Authorities (Restructuring) Act 1983*

*Water Act 1958*

MORNINGTON PENINSULA AND  
DISTRICT WATER BOARD

Consenting to Grazing/Occupational Licences

The Governor in Council in accordance with section 324 of the *Water Act* approves of the granting of Grazing/Occupational Licences, by the Mornington Peninsula & District Water Board to the persons and for the period shown in the attached schedule (Corr. No. L86/573/26).

Dated 1 December 1987

Responsible Minister

ANDREW McCUTCHEON  
Minister for Water Resources

LAWRENCE A. FISHER  
Clerk of the Executive Council

*Drainage Areas Act 1958*

NOTICE OF APPROVAL OF SPECIAL  
MAINTENANCE CHARGE

Notice is given that the Governor in Council acting under section 36 of the *Drainage Areas Act 1958* has approved a special maintenance charge and estimate for the Corner Inlet Drainage Area for the year ending 30 September 1987 made by the Council of the Shire of South Gippsland.

Dated 1 December 1987

Responsible Minister:

J. L. SIMMONDS  
Minister for Local Government

LAWRENCE A. FISHER  
Clerk of the Executive Council

*Crown Land (Reserves) Act 1978*

CROWN LAND TEMPORARILY  
RESERVED

The Governor in Council under sections 4 and 7 of the *Crown Land (Reserves) Act 1978* temporarily reserves for the purpose mentioned and also excepts from prospecting or from

occupation for mining purposes under any miners right the following Crown land:

Municipal District of the Shire of Alexandra

ALEXANDRA—Health Purposes, 966 square metres being Crown Allotment 2A, section 13, Township of Alexandra, Parish of Alexandra formerly being Lot 1 on Plan of Subdivision No. 50618 lodged in the Office of Titles—(Rs 13417).

Dated 1 December 1987

Responsible Minister:

JOAN E. KIRNER

Minister for Conservation, Forests and Lands

LAWRENCE A. FISHER  
Clerk of the Executive Council

*Crown Land (Reserves) Act 1978*

REVOCATION OF TEMPORARY  
RESERVATIONS

The Governor in Council under section 10 of the *Crown Land (Reserves) Act 1978* revokes the following temporary reservations:

SANDHURST—The temporary reservation by Order in Council of 11 June 1980 of 569 square metres being Crown Allotment 7A, section H2, Parish of Sandhurst as a site for Public Purposes (Departmental Residence)—(Rs 11311).

SANDHURST—The temporary reservation by Order in Council of 13 April 1976 of 922 square metres being Crown Allotment 569C, section K at Bendigo, Parish of Sandhurst as a site for Public Purposes (Departmental Residence)—(Rs 10092).

YOUPAYANG—The temporary reservation by Order in Council of 24 November 1873 of 8094 square metres of land in the Parish of Youpayang as a site for State School Purposes—(L2-3921).

Dated 1 December 1987

Responsible Minister:

JOAN E. KIRNER

Minister for Conservation, Forests and Lands

LAWRENCE A. FISHER  
Clerk of the Executive Council

*Road Safety Act 1986*

SPECIFICATION OF DESIGNATED  
PLACES

The Governor in Council under section 56 of the *Road Safety Act 1986* by this Order specifies the Frankston Superclinic, 54-58 Wells Street, Frankston to be a "designated place".

Dated 1 December 1987

Responsible Minister:

TOM ROPER

Minister for Transport

LAWRENCE A. FISHER  
Clerk of the Executive Council

**Education Act 1958**  
**REVOKING AND DECLARING**  
**EDUCATION REGIONS**

The Governor in Council, under section 12A (2) of the *Education Act 1958*, revokes the Order made on 23 February 1982 declaring certain Local Government Areas to be education regions.

The Governor in Council, under section 12A (1) of the *Education Act 1958*, declares that an education region shall be composed of the Local Government Areas listed under each region and the outlying area of French Island, with effect from 1 January 1988.

**Barwon-South Western Education Region**  
*Comprising Local Government Areas—*

Bannockburn, Barrabool, Bellarine, Colac (City), Colac (Shire), Corio, Geelong, Geelong West, Leigh, Newtown, Otway, Queenscliffe, South Barwon, Winchelsea, Belfast, Camperdown, Dundas, Glenelg, Hamilton, Hampden, Heytesbury, Minhamite, Mortlake, Mt. Rouse, Port Fairy, Portland (City), Portland (Shire), Wannon, Warrnambool (City), Warrnambool (Shire).

**Central Highlands-Wimmera Education Region**  
*Comprising Local Government Areas—*

Ararat (City), Ararat (Shire), Avoca, Ballaarat (City), Ballan, Ballarat (Shire), Bungaree, Buninyong, Creswick, Daylesford and Glenlyon, Grenville, Lexton, Ripon, Sebastopol, Talbot and Clunes, Arapiles, Birchip, Dimboola, Donald, Dunmunkle, Horsham, Kaniva, Karkarooc, Kowree, Lowan, Stawell (Town), Stawell (Shire), Warracknabeal, Wimmera.

**Gippsland Education Region**  
*Comprising Local Government Areas—*

Avon, Bairnsdale (Town), Bairnsdale (Shire), Maffra, Omeo, Orbost, Sale, Tambo, Alberton, Buln Buln, Korumburra, Mirboo, Moe, Morwell, Narracan, Rosedale, South Gippsland, Traralgon (City), Traralgon (Shire), Warragul, Woorayl.

**Goulburn-North Eastern Education Region**  
*Comprising Local Government Areas—*

Alexandra, Benalla (City), Benalla (Shire), Broadford, Cobram, Deakin, Euroa, Goulburn, Kilmore, Kyabram, Mansfield, Nathalia, Numurkah, Rodney, Seymour, Shepparton (City), Shepparton (Shire), Tungamah, Violet Town, Waranga, Yea, Beechworth, Bright, Chiltern, Myrtleford, Oxley, Rutherglen, Tallangatta, Upper Murray, Wangaratta (City), Wangaratta (Shire), Wodonga, Yackandandah, Yarrawonga.

But excluding the Echuca Village Primary School; the Muskerry East Primary School and the Toolleen Primary School.

**And including the Pyalong Primary School.**  
**Loddon Campaspe-Mallee Education Region**  
*Comprising Local Government Areas—*

Kerang (Borough), Kerang (Shire), Mildura (City), Mildura (Shire), Swan Hill (City), Swan Hill (Shire), Walpeup, Wycheproof, Bendigo, Bet Bet, Castlemaine, Charlton, Cohuna, Eaglehawk, East Loddon, Echuca, Gordon, Huntly, Kara Kara, Korong, Kyneton, McIvor, Maldon, Marong, Maryborough, Metcalfe, Newham and Woodend, Newstead, Pyalong, Rochester, Romsey, St. Arnaud, Strathfieldsaye, Tullaroop.

But excluding the Pyalong Primary School.

And including the Echuca East Primary School, the Muskerry East Primary School and the Toolleen Primary School.

**Eastern Metropolitan Education Region**  
*Comprising Local Government Areas—*

Box Hill, Camberwell, Croydon, Diamond Valley, Doncaster and Templestowe, Eltham, Hawthorn, Healesville, Heidelberg, Kew, Knox, Lilydale, Nunawading, Ringwood, Sherbrooke, Upper Yarra, Waverley.

**Southern Metropolitan Education Region**  
*Comprising Local Government Areas and an Outlying Area*

Berwick, Brighton, Caulfield, Chelsea, Cranbourne, Dandenong, Flinders, Frankston, Hastings, Malvern, Moorabbin, Mordialloc, Mornington, Oakleigh, Pakenham, Port Melbourne, Prahran, St. Kilda, Sandringham, South Melbourne, Springvale, Bass, Phillip Island, Wonthaggi, French Island.

And that part of the City of Melbourne generally bounded by the Yarra River, St. Kilda Road, High Street and Punt Road.

**Western Metropolitan Education Region**  
*Comprising Local Government Areas—*

Altona, Broadmeadows, Brunswick, Bulla, Coburg, Collingwood, Essendon, Fitzroy, Footscray, Keilor, Melbourne, Melton, Northcote, Preston, Richmond, Sunshine, Werribee, Whittlesea, Bacchus Marsh, Williamstown, Gisborne.

But excluding that part of the City of Melbourne generally bounded by the Yarra River St. Kilda Road, High Street and Punt Road.

Dated 8 December 1987

Responsible Minister:

IAN CATHIE  
 Minister for Education

LAWRENCE A. FISHER  
 Clerk of the Executive Council

*Crown Land (Reserves) Act 1978*  
**REVOCATION OF TEMPORARY  
 RESERVATION**

The Governor in Council under section 10 of the *Crown Land (Reserves) Act 1978* revokes the following temporary reservation:

**PORTLAND**—The temporary reservation by Order in Council of 24 June 1975 of 977 square metres of land being Crown Allotment 59A, section D, Township and Parish of Portland as a site for Public Purposes (Departmental Residence)—(Rs. 10064).

Dated: 8 December 1987

Responsible Minister

**JOAN E. KIRNER**

Minister for Conservation, Forests and Lands

**LAWRENCE A. FISHER**

Clerk of the Executive Council

**TENDERS**

**PUBLIC WORKS DEPARTMENT**

Tenders are invited for the purposes indicated hereunder and will be received at 2 Treasury Place, Melbourne, 3002, until **TWO** p.m. on the dates shown.

Tenders must be addressed to the Minister for Public Works with the envelope endorsed "Tender for \_\_\_\_\_".

Tenders forwarded either by mail, telegram or telex, which arrive after the closing time, will be accepted provided that the official Telecom or Australia Post time and date stamping indicates dispatch prior to the closing time. (TIME AND DATE STAMPING MUST BE REQUESTED AT SOME POST OFFICES.)

(TELEX No. AA152039)

(FAX 651 1738)

Hand-delivered tenders must be placed in the Department's tender box, in foyer, Ground Floor, 2 Treasury Place, Melbourne.

Tender documents are available from the Contracts Office, Room 29, Ground Floor, 2 Treasury Place, Melbourne and where indicated, at offices of Inspector of Works.

**Wednesday, 16 December 1987**

**Building, Electrical and Mechanical Services, etc.**

**FERNTREE GULLY**—Internal and external repairs and painting, Primary School.

**MARIBYRNONG**—Renewal of fire and cold water service, High School.

**MELTON**—Facilities upgrade, Stage 2A, Primary School.

**SOUTH MELBOURNE**—Supply and installation of mortuary equipment, Coronial Services Centre.

**VARIOUS**—Contract 7, 87/88: Supply and delivery of covered ways and covered play areas, at rates, various locations, Ministry of Education. (W.O. Shepparton and Ballarat.)

**WARRANDYTE**—Connection to sewer, Primary School.

**WARRNAMBOOL**—Refurbishment of single storey bluestone building, College of TAFE. (W.O. Warrnambool.)

**Miscellaneous**

**FRANKSTON**—Supply of major kitchen equipment, Hospitality Department, College of TAFE.

**PORT MELBOURNE**—Supply of 100 X benches, woodwork secondary, T3882, P.W.D. Storeyard—69 Salmon Street.

Wednesday, 3 February 1988

Building, Electrical and Mechanical Services etc.

ABBOTSFORD—Office fit-out to first floor, 212 Hoddle Street—Department of Community Services.

JANEFIELD—Renovation of bathroom/toilet areas to Wards F2, F3 and F4, Training Centre.

MELBOURNE—Court recording installation, County Court, 233 William Street. Attorney-General's Department.

SWAN HILL—Fitting out works, 345 Campbell Street—Department of Community Services. (W.O. Swan Hill.)

Wednesday, 10 February 1988

Building, Electrical and Mechanical Services etc.

MARYBOROUGH—Staff/Administration upgrade and general maintenance, Primary School. (W.O. Bendigo.)

RONALD W. WALSH  
Minister for Public Works

Public Works Department  
Melbourne, 30 November 1987

**PRIVATE  
ADVERTISEMENTS**

*Town and Country Planning Act 1961*

**CITY OF ARARAT PLANNING SCHEME**

Notice that a Planning Scheme has been Prepared and is Available for Inspection  
Amendment No. 42

Notice is hereby given that the Council of the City of Ararat in pursuance of its powers under the *Town and Country Planning Act 1961* has prepared a scheme to re-zone land on the south eastern corner of Burn Street and Nott Road, being Crown Allotment 7, section 62, Township of Ararat, to be re-zoned from Rural Residential 'A' to Industrial 'A'.

A copy of the scheme has been deposited at the office of the Council of the City of Ararat, Vincent Street, Ararat, and at the office of the Ministry for Planning and Environment (Plan Inspection Section), The Olderfleet Buildings, 477 Collins Street, Melbourne, and will be open for inspection during office hours by any person free of charge.

Any persons affected by the scheme are required to set forth in writing any submission they may wish to make with respect to the scheme addressed to the Town Clerk, City of Ararat, P.O. Box 246, Ararat, by 15 January 1988 and state whether they wish to be heard in respect of their submission.

Dated 2 December 1987

LYNDEN J. SMITH  
Town Clerk

9586

*Town and Country Planning Act 1961*

**CITY OF ARARAT PLANNING SCHEME**

Notice that a Planning Scheme has been Prepared and is Available for Inspection  
Amendment No. 43

Notice is hereby given that the Council of the City of Ararat in pursuance of its powers under the *Town and Country Planning Act 1961* has prepared a scheme to re-zone land on the eastern side of Burke Road, being Crown Allotment 7A, section P, Lot 1 of L.P. 134964, Township of Ararat, to be re-zoned from Rural Residential 'A' to Residential 'A'.

A copy of the scheme has been deposited at the office of the Council of the City of Ararat, Vincent Street, Ararat, and at the office of the Ministry for Planning and Environment (Plan Inspection Section), The Olderfleet Buildings, 477 Collins Street, Melbourne, and will be open for inspection during office hours by any person free of charge.

Any persons affected by the scheme are required to set forth in writing any submission they may wish to make with respect to the scheme addressed to the Town Clerk, City of Ararat, P.O. Box 246, Ararat, by 15 January 1988 and state whether they wish to be heard in respect of their submission.

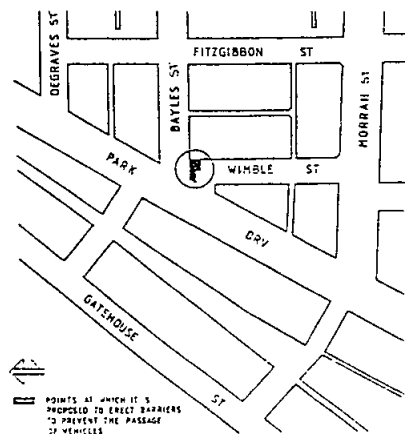
Dated 2 December 1987

LYNDEN J. SMITH  
Town Clerk

9587

#### CITY OF MELBOURNE Partial Street Closure

Notice is hereby given that the Council of the City of Melbourne, pursuant to the provisions of section 539c (10) of the *Local Government Act* 1958, on 23 November 1987, adopted by Order a proposal for the partial closure of Wimble Street, Parkville, to through traffic at its intersection with Park Drive and Bayles Street. The Council, has resolved that the order as adopted shall come into operation on 30 December 1987. The location of the partial closure is shown in the diagram below.



9565

#### CITY OF NUNAWADING Notice of Compulsory Acquisition

Whereas the Council of the City of Nunawading deems it expedient to exercise its powers of taking compulsory the land for car parking purposes associated with the Mitcham Shopping Centre re-development being Nos 1 Edward Street and 2 Britannia Street, Mitcham, being Lots 10 and 6 on Plan of Subdivision No. 2105 and Nos 11 Edward Street and 12 Britannia

Street, Mitcham, being Lot 43 on Plan of Subdivision No. 1702 being part of Crown Portion 119 Parish of Nunawading County of Bourke and whereas the Council has caused to be prepared maps and other papers setting out a general description of the work or undertaking for which the land is proposed to be taken and the names of the owners or reputed owners, lessees or reputed lessees, mortgagees and occupiers of that land so as those names are known or can be ascertained by the Council whereas the said maps and other papers are deposited at the office of the said Council at Nunawading and are and shall be open for inspection by all persons interested at all reasonable hours for the space of forty clear days after the publication of this notice in the *Government Gazette*. Now notice is hereby given to all persons affected by the proposed taking of the said land to set forth in writing addressed to the Council or the Chief Executive/Town Clerk within 40 clear days of the publication of this notice in the *Government Gazette* all objections which they may have to the taking of the said land.

Dated 4 December 1987.

L. FELL  
Chief Executive/Town Clerk

9608

#### CITY OF OAKLEIGH Road Discontinuance

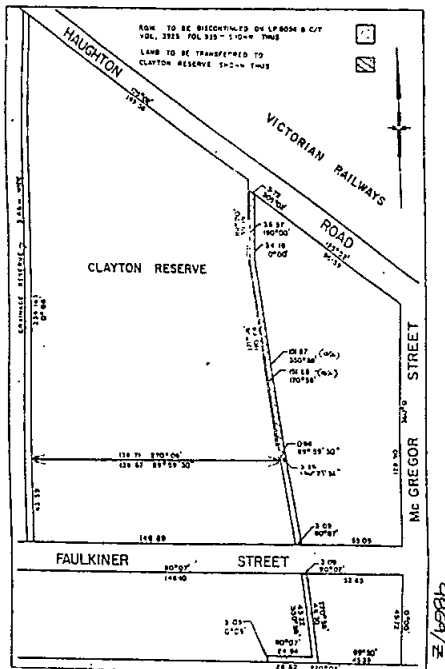
Pursuant to section 528 (2) of the *Local Government Act* 1958, (as amended), the Council of the City of Oakleigh, after consultation with the public authorities and the advertising of its intention and notification to the registered proprietor of the land, and owners and occupiers of any land abutting or immediately adjacent to the road, as directed, hereby resolves as follows:

That—

- the road which is shown dotted on the drawing hereunder shall be discontinued upon the publication of this resolution in the *Government Gazette*;
- the land shown cross-hatched in the said road shall vest in the municipality to be retained by it until it is sold by private treaty;
- the land shown hatched shall vest in the municipality to be retained by it for municipal purposes;
- an encumbrance be created in favour of the Melbourne and Metropolitan Board of Works over the whole area to be discontinued; and



- (e) as to that part of the road immediately abutting the 'Clayton Reserve' the easement rights in favour of the Victorian Railways be retained.



B. R. PREBBLE  
Town Clerk

9576

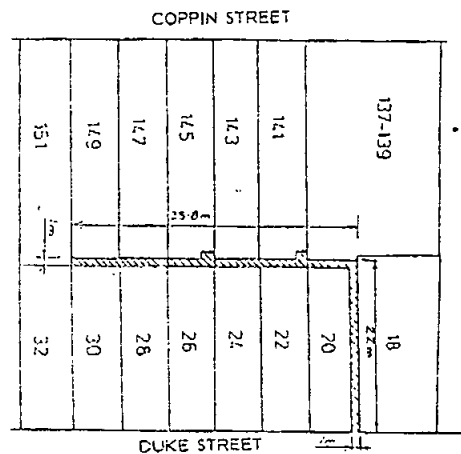
#### CITY OF RICHMOND Road Discontinuance

Pursuant to section 528 (2) of the *Local Government Act 1958*, the Council of the City of Richmond, after consultation with Public Authorities, the advertising of its intention, and notification to the registered proprietor of the land owners and occupiers of any land abutting or immediately adjacent to the road, has resolved at an Ordinary Meeting held on 30 November 1987:

1. That Council discontinue the Right-of-Way at the rear of 18-32 Duke Street (and the rear of 137-149 Coppin Street), Richmond (more accurately described by hatchure on the plan below), such Right-of-Way being in the opinion of Council not reasonably required for public use;

2. That notwithstanding such discontinuance, the Melbourne and Metropolitan Board of Works and the Council shall continue to have and possess the same right, title, power, authority or interest in or in relation to the whole of the land as it had, or possessed prior to such discontinuance with respect to or in connection with any drains or pipes laid in on or over such land;

3. That such lands resulting from the discontinued Right-of-Way be sold by private treaty.



D. G. WILLIAMS  
Town Clerk

9575

#### Town and Country Planning Act 1961 CITY OF SALE PLANNING SCHEME Notice of a Proposed Amendment to the City of Sale Planning Scheme Amendment No. 37

Notice is hereby given that, pursuant to sub-section 7 of section 32 of the *Town and Country Planning Act 1961*, the Minister has required that the City of Sale give notice of and deposit for inspection by the public, for a period of two weeks a proposed amendment to the City of Sale Planning Scheme.

The amendment, known as Amendment No. 37, is to make various minor changes to the Planning Scheme maps in order to reflect existing situations regarding public open space, road reservations, and corrections to zoning boundaries. No allotments are proposed to be rezoned.

The proposed amendment is available for inspection free of charge during office hours, at the City of Sale, Macalister Street, Sale, at the office of the Ministry for Planning and Environment, The Olderfleet Buildings, 477 Collins Street, Melbourne, and at the Ministry's Regional Office, 71 Hotham Street, Traralgon.

Any persons affected by the proposed amendment are required to set forth in writing any submission they may wish to make with respect to the proposed amendment addressed to the Minister for Planning and Environment, 477 Collins Street, Melbourne by two weeks of the notice in the *Government Gazette*.

9596

JOHN LOW  
Town Clerk

#### CITY OF SHEPPARTON

##### By-law No. 76

A by-law of the City of Shepparton made under the provisions of the *Local Government Act 1958*, and numbered 76 for the purpose of amending By-law No. 52 (Regulating the use of streets, roads and public places by street hawkers and itinerant traders), and repealing by-law No. 67.

In pursuance of the powers contained in the *Local Government Act 1958*, the Mayor, Councillors and Citizens of the City of Shepparton, order as follows:

1. This by-law shall apply to and have operation throughout the whole of the Municipal District of the City of Shepparton;

2. By-law No. 67 is hereby repealed;

3. The following amended Clause 2 shall be inserted into by-law No. 52—

"2. No Hawker or Itinerant Trader dealing in goods shall at any time without the written consent of the Council previously had and obtained use any street, road, public place or vacant land (not being Crown land or land under the care and management of the municipality) within the Municipal District of the City of Shepparton."

Resolution for passing this by-law was adopted by the Council on 12 October 1987, and confirmed 9 November 1987.

The common seal of the Mayor, Councillors and Citizens of the City of Shepparton was hereunto affixed in the presence of:

W. B. HUNTER, Mayor  
J. M. J. GAYLARD, Councillor  
I. L. GILBERT, Town Clerk

9574

#### *Town and Country Planning Act 1961*

#### TOWN OF STAWELL PLANNING SCHEME

##### Notice of a Proposed Amendment to the Town of Stawell Planning Scheme

##### Amendment No. 10

Notice is hereby given that, pursuant to subsection 7 of section 32 of the *Town and Country Planning Act 1961*, the Minister has required that the Town of Stawell give notice of and deposit for inspection by the public, for a period of one month a proposed amendment to the Town of Stawell Planning Scheme.

The amendment, known as Amendment No. 10 is to rezone land in the area of Wakeham, Napier, Curtis and Prince Streets, Stawell from Railway Purposes Reserve to Light Industrial and to Heavy Industrial.

The proposed amendment is available for inspection free of charge during office hours at the offices of the Town of Stawell, Town Hall, Stawell, at the office of the Ministry for Planning and Environment, The Olderfleet Buildings, 477 Collins Street, Melbourne, and the Ministry's Regional Office, corner Doveton and Mair Streets, Ballarat.

Any persons affected by the proposed amendment are required to set forth in writing any submission they may wish to make with respect to the proposed amendment addressed to the Minister for Planning and Environment, 477 Collins Street, Melbourne by one month from the notice in the *Government Gazette*.

D. H. HUTTON  
Town Clerk

9597

#### *Town and Country Planning Act 1961*

#### SHIRE OF BELFAST INTERIM DEVELOPMENT ORDER 1982

##### Notice that an Amendment has been Prepared and is Available for Inspection

##### Amendment No. 1

Notice is hereby given that the Shire of Belfast, in pursuance of its powers under the *Town and Country Planning Act 1961* has prepared an amendment to introduce a Rural Aquaculture Zone enabling the development and use of land for the purpose of aquaculture subject to detailed controls and procedures specified in the amendment on approximately 40 hectares of land being part of Crown Allotment 2 Parish of Belfast on the coast near Goose Lagoon some 6 kilometres west of Port Fairy.

A copy of the amendment has been deposited at the Shire of Belfast, Shire Office, Cox Street, Port Fairy; the Ministry for Planning and Environment, Room 14, V. S. & L. Building,

corner Liebig and Lava Streets, Warrnambool and at the office of the Ministry for Planning and Environment, The Oldfleet Buildings, 477 Collins Street, Melbourne, and will be available for inspection during office hours to any person free of charge.

Any submission you wish to make in respect of the amendment is required to be set forth in writing, addressed to the Shire Secretary, P.O. Box 29, Port Fairy by 11 January 1988 and is required to state whether you wish to be heard in respect of the submission.

R. F. SHANAHAN  
Shire Secretary

9622

*Town and Country Planning Act 1961*  
**BEECHWORTH PLANNING SCHEME  
(EXTENDED AREA) INTERIM  
DEVELOPMENT ORDER**

Notice that a Planning Scheme has been  
Prepared and is Available for Inspection  
Amendment No. 15

Notice is hereby given that the United Shire of Beechworth in pursuance of its powers under the *Town and Country Planning Act, 1961* has prepared an amendment to require planning consent for "Softwood Commercial Forestry", within the Rural A Zone where planting is proposed within 100 metres of any southern boundary or 50 metres of any other boundary.

A copy of the amendment has been deposited at the Shire Office, Ford Street, Beechworth, the Regional Office, Ministry of Planning and Environment, Astra House, Jack Hore Place, Wodonga and at the office of the Ministry for Planning and Environment The Oldfleet Buildings, 477 Collins Street, Melbourne, and will be open for inspection during office hours by any person free of charge.

Any persons affected by the amendment are required to set forth in writing any submission they may wish to make with respect to the amendment, addressed to the Shire Secretary, United Shire of Beechworth, Ford Street, Beechworth by 11 January 1988 and state whether you wish to be heard in respect of your submission.

D. W. POPE  
Shire Engineer

9578

*Town and Country Planning Act 1961*  
**SHIRE OF BRIGHT PLANNING SCHEME**  
Notice of a Proposed Amendment to the Shire  
of Bright Planning Scheme  
Amendment No. 19

Notice is hereby given that, pursuant to sub-section 7 of section 32 of the *Town and Country*

*Planning Act 1961*, the Minister has required that the Shire of Bright give notice of and deposit for inspection by the public, for a period of one month, a proposed amendment to the Shire of Bright Planning Scheme. The amendment, known as Amendment No. 19, is to rezone land on the south side of Ovens Highway, Porepunkah, approximately 600 metres west of Grange Road from Proposed Public Open Space Reserve to Low Density Residential zone.

The proposed amendment is available for inspection free of charge during office hours, at the Shire of Bright, Shire Office, Bright, and at the office of the Ministry for Planning and Environment, The Oldfleet Buildings, 477 Collins Street, Melbourne.

Any persons affected by the proposed amendment are required to set forth in writing any submission they may wish to make with respect to the proposed amendment addressed to the Minister for Planning and Environment, 477 Collins Street, Melbourne by Monday, 11 January 1988.

Dated 9 December 1987

W. R. WARNE  
Shire Secretary

9595

**SHIRE OF CHILTERN**  
Naming and Renaming of Roads

Notice is hereby given that in accordance with section 535 (4) of the *Local Government Act 1958*, the Council of the Shire of Chiltern has formally resolved that—

- (i) the name Plunketts Road be given to the Hume Freeway southern service road, from the municipal boundary between the Shire of Chiltern and the Rural City of Wodonga, to its intersection with the Indigo Creek Road and the name of Quarry Road be changed to Plunketts Road from its intersection with the Hume Freeway southern service road to Hansons Road and the name of Hansons Road be changed to Plunketts Road from its intersection with the Hume Freeway southern service road to Quarry Road; and
- (ii) the name Old Barnawartha Road be given to that section of the old Murray Valley Highway from the municipal boundary between the Shire of Chiltern and the Rural City of Wodonga, to its intersection with the new Murray Valley Highway deviation.

T. M. SMITH  
Shire Secretary

9611

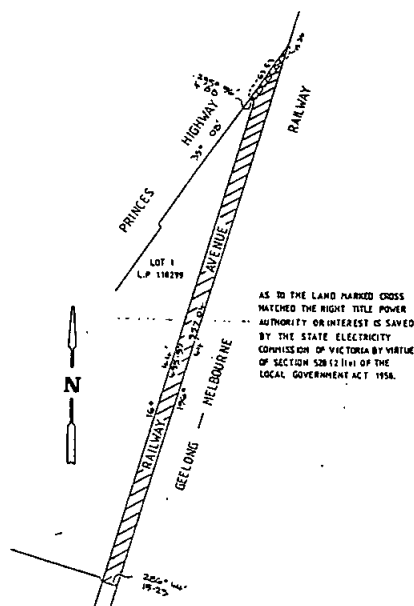
*Local Government Act 1958***RESOLUTION OF THE SHIRE OF CORIO  
TO DISCONTINUE A ROAD**

Whereas it is provided in section 528 (2) of the *Local Government Act 1958* that the Council of a Municipality may, if it is of the opinion that a road whether or not a public highway (but not being a road set out on Crown land) or any part of that road is not reasonably required as a road for public use by resolution direct that the road or part of the road specified in the resolution be discontinued after consulting with public statutory authorities as required by the Act and after publishing under a public notice in a newspaper generally circulating in the Municipal district and giving written notice to the registered proprietor (if any) of the land and the owners and occupiers (if any) of any land abutting or immediately adjacent to the road of the proposal to discontinue and sell the road not less than one month before the date of the meeting at which the resolution to discontinue the road or part of the road is to be considered.

And whereas the Council of the Shire of Corio is of the opinion that part of Railway Avenue, Corio not being a road set out on Crown land is not reasonably required as a road for public use after having consulted with all required public statutory authorities and not less than one month previously published a public notice in a newspaper generally circulating in the Municipal district and given written notice to the registered proprietors of the land in the said road and the owners and occupiers of any land abutting or immediately adjacent to the said road of the proposal to discontinue the said road and to sell the same (and having considered objections to the proposal in accordance with section 193A of the Act).

Now therefore the Council of the Shire of Corio does hereby direct:

- (a) That the road shown hatched and cross hatched on the plan produced herewith being part of Railway Avenue, Corio be discontinued.
- (b) That the right, title, power, authority and interest of State Electricity Commission of Victoria in that part of the road shown cross hatched on the said plan with respect to the wires and cables for the purposes of electricity supply shall continue.
- (c) That the land in the said road be sold by private treaty.



Dated 25 November 1987

The common seal of the President, Councillors and Ratepayers of the Shire of Corio was hereunto affixed in the presence of:

G. VAUGHAN, President  
R. P. METCALF, Secretary  
R. H. TUCKER, Councillor

9614

**Form 2.1***Town and Country Planning Act 1961***SHIRE OF DONALD INTERIM  
DEVELOPMENT ORDER**

Notice that an Interim Development Order has been Prepared and is Available for Inspection  
Amendment No. 3

Notice is hereby given that the Shire of Donald in pursuance of its powers under the *Town and Country Planning Act 1961* has prepared an Order for Rezoning Part C.A. 4, C.A. 5, and C.A. 6, section 13, Parish of Banyenong from Township Zone to Rural Zone.

A copy of the Order has been deposited at the Shire of Donald Offices, McCulloch Street, Donald 3480, and at the office of the Ministry for Planning and Environment, The Olderfleet Buildings, 477 Collins Street, Melbourne and will be open for inspection during office hours by any person free of charge.

Any persons affected by the Order are required to set forth in writing any submission they may wish to make with respect to the Order addressed to The Secretary, Shire of Donald, Shire Offices, McCulloch Street, Donald 3480, by 20 January 1988 and state whether you wish to be heard in respect of your submission.

9612

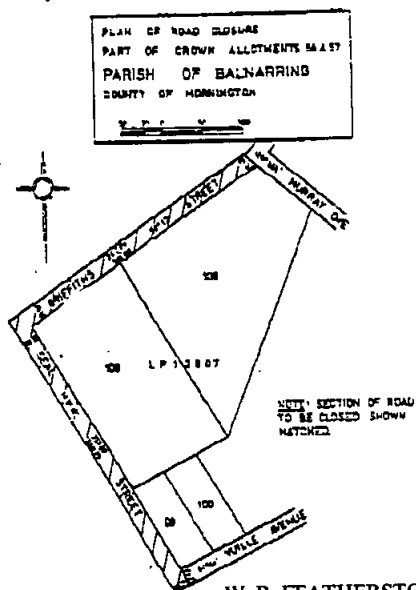
T. H. BOWLES  
Shire Secretary

## SHIRE OF HASTINGS

## Discontinuance of Rights of Way

## Seal and Griffiths Streets, Point Leo Estate

Pursuant to section 528 (2) of the *Local Government Act 1958* (as amended), the Council of the Shire of Hastings has, after consultation with Public Authorities and advertising of its intention, notifying the registered proprietors of the land owners and occupiers of the land abutting or immediately adjacent to the roads, by resolution of its Ordinary Meeting held on 17 November 1987, resolved that such sections of the roads identified hatched on the plan hereunder, being no longer required as roads for public use, be discontinued and sold by private treaty.



W. R. FEATHERSTON  
Chief Executive Officer

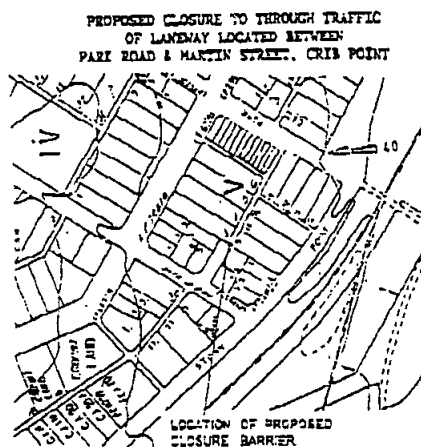
Municipal Offices,  
P.O. Box 55  
Hastings 3915

9563

## SHIRE OF HASTINGS

Proposed Closure to Through Traffic of  
Laneway Located Between Park Road and  
Martin Street, Crib Point

Council at its meeting of 17 November 1987, having complied with the required statutory procedures, ordered the closure to through traffic of the laneway between Park Road and Martin Street, Crib Point, pursuant to section 539c of the *Local Government Act 1958* (as amended).



By resolution of the Council the order for the closure to through traffic is to come into operation from 14 December 1987.

30 November 1987

W. R. FEATHERSTON  
Chief Executive Officer

Marine Parade,  
Hastings 3915

9564

## SHIRE OF KILMORE

## Wallan Sewerage Scheme Reticulation—Stage 2

Notice is hereby given in accordance with section 119 of the *Sewerage Districts Act 1958* of the Council's intention after a period of thirty (30) days to commence construction of sewers and associated works.

The area of construction is generally bounded by Watson Street (north side) including CA 16 & 17, section 6 and CA 16 & 17, section 5, William

Street (south side), Wellington Street (east side), Bentinck Street (west side), and Queen Street CA's 1 & 2, section 18 and CA 31, section 26.

Plans have been prepared showing the proposed location of the sewers and associated works and are available for inspection at the Civic Centre, Kilmore or the Wallan Post Office during normal business hours.

9577

P. ANDERSON  
Chief Executive Officer

#### SHIRE OF KILMORE

##### Wallan Sewerage Scheme Outfall

Notice is hereby given in accordance with section 119 of the *Sewerage Districts Act 1958* of the Council's intention after a period of thirty (30) days to commence construction of sewers and associated works.

The area of construction is generally bounded by the Hume Freeway (east side), the rail line (west side), Hadfield Road (north side), Wallan/Whittlesea Road (south side). This area includes CA's 18, 19, 26, 27, 52, 53, Parish of Wallan Wallan.

Plans have been prepared showing the proposed location of the sewers and associated works and are available for inspection at the Civic Centre, Kilmore or the Wallan Post Office during normal business hours.

9609

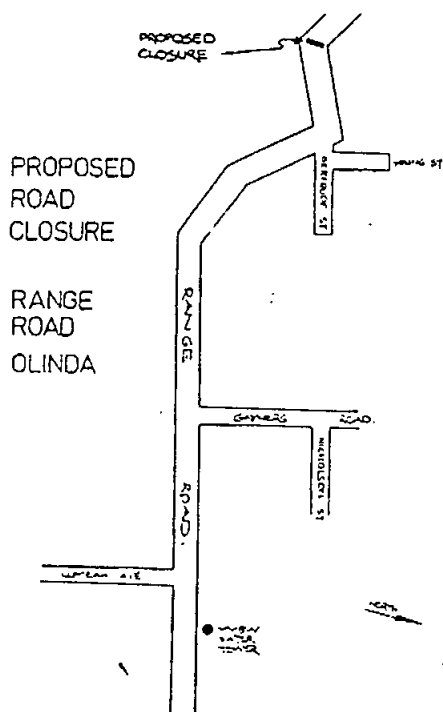
P. ANDERSON  
Chief Executive Officer

#### SHIRE OF LILLYDALE

##### Closure of Range Road, Olinda to Through Traffic

Notice is hereby given that the Council of the Shire of Lillydale, pursuant to section 539C of the *Local Government Act 1958* (as amended), did at its meeting on Monday, 23 November 1987 order that Range Road, Olinda be closed to through traffic, as shown below, following the receipt and consideration of a report from the Road Traffic Authority and had consulted the residents in accordance with section 539C (2) and (5) of the Act.

Council hereby orders the effective date of operation of the closure of Range Road, Olinda to be Friday, 18 December 1987.



9594

W. I. HEINE  
Chief Executive

Form 2.1

#### *Town and Country Planning Act 1961* SHIRE OF NARRACAN PLANNING SCHEME 1984

Notice that a Planning Scheme has been  
Prepared and is Available for Inspection  
Amendment No. 5—1987

Notice is hereby given that the Shire of Narracan in pursuance of its powers under the *Town and Country Planning Act 1961* has prepared a scheme for Lot 3 on plan of subdivision 137672 which is located on the corner of Darnum Shady Creek Road and Brookers Road in the Shire of Narracan.

A copy of the scheme has been deposited at the office of the Shire of Narracan, Princes Highway, Traralgon, the office of the Ministry for Planning and Environment, 71 Hotham Street, Traralgon, and at the office of the Ministry for Planning and Environment, The Oldfleet Buildings, 477 Collins Street, Melbourne, and will be open for inspection during office hours by any person free of charge.

Any persons affected by the scheme are required to set forth in writing any submission they may wish to make with respect to the scheme addressed to the Director-Technical Services, Shire of Narracan, P.O. Box 140, Trafalgar 3824, by 9 January 1988, and state whether they wish to be heard in respect of their submission.  
9 December 1987

R. D. THEGE  
Director-Technical Services

Note: This amendment proposes changes that will allow the subdivision of this land to excise an existing sawmill from the balance of the land.  
9613

*Town and Country Planning Act 1961*  
**SHIRE OF OMEO INTERIM  
DEVELOPMENT ORDER**

Notice that a Proposed Amendment No. 5 has been Prepared and is Available for Inspection

Notice is hereby given that the Minister for Planning and Environment in pursuance of his powers under the *Town and Country Planning Act 1961* has prepared an amendment to permit mineral exploration and production on Crown Allotment 3A, Parish of Thorkidan and Crown Land.

A copy of the amendment has been deposited at the Offices of the Shire of Omeo, Day Avenue, Omeo, at the Office of the Ministry for Planning and Environment, The Olderfleet Buildings, 477 Collins Street, Melbourne and at the Regional Office of the Ministry for Planning and Environment, 71 Hotham Street, Traralgon, and will be open for inspection during office hours by any person free of charge.

Any persons affected by the amendment are required to set forth in writing any submission they may wish to make with respect to the amendment addressed to the Regional Manager, Ministry for Planning and Environment, 71 Hotham Street, Traralgon by 17 February 1988 and state whether they wish to be heard in respect of their submission.

DAVID YENCKEN  
9606 Secretary for Planning and Environment

*Town and Country Planning Act 1961*  
**SHIRE OF ROCHESTER (ROCHESTER  
TOWNSHIP) PLANNING SCHEME**

Notice that an Amendment has been Prepared and is Available for Inspection  
Amendment No. 24

Notice is hereby given that the Council of the Shire of Rochester in pursuance of its powers under the *Town and Country Planning Act 1961*, has prepared an amendment to the Shire of

Rochester (Rochester Township) Planning Scheme for the purpose of deleting a reservation for a minor road and creating two additional reserves.

A copy of the scheme has been deposited at the Shire Office, Mackay Street, Rochester, and at the office of the Ministry for Planning and Environment (Plan Inspection Section), Ground Floor, The Olderfleet Buildings, 477 Collins Street, Melbourne, and will be open for inspection during office hours by any person free of charge.

Any persons affected by the scheme are required to set forth in writing any submission they may wish to make with respect to the scheme, addressed to the Shire Secretary, Shire of Rochester, P.O. Box 121, Rochester, Victoria 3561, by 9 March 1988, and to state whether they wish to be heard in respect of their submission.

K. W. JACKEL  
9592 Shire Secretary

*Town and Country Planning Act 1961*  
**SHIRE OF SOUTH GIPPSLAND  
PLANNING SCHEME**

Notice that a Planning Scheme has been prepared and is Available for Inspection

Amendment No. 86, 1987

Notice is hereby given that the Shire of South Gippsland in pursuance of its powers under the *Town and Country Planning Act 1961*, has prepared a scheme for a site specific amendment to the planning scheme to facilitate cluster subdivision of Lot 12, L.P. 91013, Foley Road, Yanakie.

A copy of the scheme has been deposited at the Shire of South Gippsland, Civic Centre, 14-18 Pioneer Street, Foster, and at the office of the Ministry for Planning and Environment, The Olderfleet Buildings, 477 Collins Street, Melbourne, and will be open for inspection during office hours by any person free of charge.

Any persons affected by the scheme are required to set forth in writing any submission they may wish to make with respect to the scheme addressed to the Shire Secretary, Shire of South Gippsland, P.O. Box 104, Foster 3960, by 9 January 1988, and state whether they wish to be heard in respect of their submission.

H. R. LOMAX  
9598 Shire Secretary

**SHIRE OF WARRNAMBOOL  
Naming of Road—Purnim**

Notice is hereby given that in pursuance of the powers conferred by section 535 (4) of the *Local Government Act 1958* as amended, the Council

of the Shire of Warrnambool has allocated the following road name:

**Old Name:** Unnamed

**New Name:** Eccles Lane

**Locality:** Running north-easterly from the Bryan O'Lynn Road thence south-easterly to the Mortlake Road and between the Purnim Recreation Reserve and Allotments 20A, 21A and 22A, Parish of Purnim, on the north-west and Allotments 1A, 1B, 1C, 2B, 3B, 3C, 3D, 3D1, 3E, 3C, 3F, and 9 on the south-east, Township and Parish of Purnim.

9610

ALAN J. BOWES  
Shire Secretary

#### SHIRE OF YARRAWONGA

##### Notice of Making By-Law No. 65

##### Control of Caravans on Private Property

Notice is hereby given that the Council of the Shire of Yarrawonga has made a By-Law, numbered 65 under the provisions of sections 197 and 198 of the Local Government Act for the following purposes:

- (i) Repealing By-Law No. 60.
- (ii) Prohibiting or regulating the placing of caravans on private property.
- (iii) Prohibiting or regulating camping on roads.
- (iv) Prohibiting and regulating the establishment of camps on private property.

A copy of the By-Law may be inspected at the Shire Office, Belmore Street, Yarrawonga during office hours.

9566

D. J. PRESLEY  
Shire Secretary

#### Upper Yarra Valley and Dandenong Ranges Authority Act 1976

#### NOTICE OF INTENTION TO REVIEW THE REGIONAL STRATEGY PLAN BELGRAVE, TECOMA, UPWEY, FERNTREE GULLY COMMERCIAL CENTRES

The Upper Yarra Valley and Dandenong Ranges Authority has resolved to review the Commercial centres of Belgrave, Upwey, Tecoma and Upper Ferntree Gully, in the Shire of Sherbrooke. The review will examine each centre in terms of its status in the hierarchy under the Regional Strategy Plan and whether that status should be changed. The Authority has also resolved to seek the Minister for Planning and Environment's consent to exhibit an Amendment to the Regional Strategy Plan, following the above review.

The Authority seeks representations from persons with an interest in the above review, on matters the Authority should take into account. Representations should be in writing, addressed to the Director, Upper Yarra Valley and Dandenong Ranges Authority, P.O. Box 104 Lilydale, 3140, and should reach the Authority no later than the 31 January 1988.

Any enquiries into the matters referred to above should be addressed to Mr Graham Whitt, the Authority's Statutory Planner, on 726 0555.  
Dated 2 December 1987

9579

GEORGE WRIGHT  
Director

#### CASTLEMAINE AND DISTRICT WATER BOARD

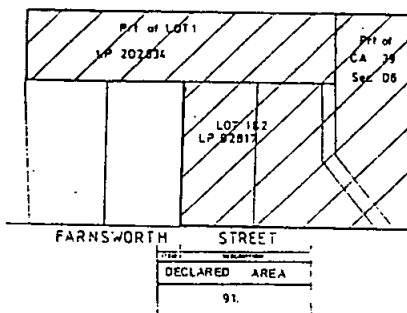
##### Declaration of Sewered Area No. 91—

##### Farnsworth Street

##### General Notice

The Castlemaine and District Water Board having made provision for carrying off the sewage from each and every property which or any part of which is within the sewerage area hereinafter described doth hereby declare that on and after 16 November 1987 each and every property which or any part of which is within the said sewerage area shall be deemed to be a sewered property within the meaning of the *Sewerage Districts Act 1958*.

The boundaries of the sewered areas hereinbefore referred to are shown below within the hatched area.



By Order of Castlemaine and District Water Board

K. G. SHEEHAN  
Chairman  
G. B. KOHLMAN  
Secretary

9567



# **DANDENONG-SPRINGVALE WATER BOARD**

## **Construction of Works**

Pursuant to sub-section (4) of section 152 of the *Sewerage Districts Act 1958*, notice is hereby given that the abovementioned Water Board intends to construct a gravity sewer and ancillary works (Chapel Road Trunk Sewer—Stage 1b) through lands outside its sewerage district for the purpose of outfall of sewage from portions of the Keysborough and Springvale South areas into the Water Board's proposed Chapel Road Trunk Sewer—Stage 2 which will discharge into the South Eastern Trunk Sewer of the Melbourne and Metropolitan Board of Works.

The route of Chapel Road Trunk Sewer—Stage 1b is generally as follows:

Commencing at a point near the south-eastern corner of Chapel Road and Church Road, Keysborough; thence easterly along the southern side of Church Road to a point near its intersection with the western side of Stanley Road; thence northerly across Church Road and along the western side of Stanley Road to a point near its intersection with the westerly prolongation of the southern side of Newson Street; thence easterly across Stanley Road and along the southern side of Newson Street a distance of approximately 241 metres east of the northern side of Stanley Street; thence northerly by a line more or less parallel to Stanley Street across Newson Street and through privately owned land and across the proposed Dingley Freeway Reserve of the Road Construction Authority to a point approximately 2 metres north of the northern boundary of the said Freeway Reserve.

The proposed works are located within the municipal district of the City of Springvale.

Plans and specifications for the construction of the said works may be inspected at the office of the Water Board at 205 Thomas Street, Dandenong, between the hours of 8.45 a.m. to 4.30 p.m. Monday to Friday (Public Holidays excepted).

**A. L. FOSTER**  
Secretary/Manager  
9615

Notice is hereby given that E. B. Robinson & Sons Pty. Ltd., and Pat-Upn Promotions Pty. Ltd., who conducted the business of selling training and educational materials in partnership at 271 Whitehorse Road, Balwyn under the style or firm name of "Salemasters One Stop Training Centre" have dissolved their partnership as and from 1 October 1987.

E. B. Robinson & Sons Pty. Ltd., will continue to operate the business in partnership with Sixth Aline Pty. Ltd.

**GRICE & GRICE**, solicitors, 283 Whitehorse Road, Balwyn 9623

Take notice that the partnership which formerly existed between Darren Gellie, Lorelle Gellie, Peter Lamont and Yvette Lamont was, on 31 October 1987, dissolved

Dated 30 November 1987

**TESTART, ROBINSON & PITTS**, solicitors for Mr and Mrs P. Lamont 9568

Notice is hereby given that the partnership heretofore subsisting between Joseph Palma, Rachela Palma and Dowris Pty. Ltd. (known as "Palma & Dowris Pty. Ltd.") and carrying on business under the name of North Melbourne Indoor Sports Centre at corner of Boundary Road and Macaulay Street, North Melbourne has been dissolved by notice dated 23 November 1987 advising dissolution to take effect one month from that date.

Dated 30 November 1987 9585

Take notice that the partnership between H. K. Cox, G. B. Cox, L. B. Cox and B. H. Cox, trading as Cox Motor Body Repairs and Spray Painters, was dissolved as and from 12 November 1987.

**ADGEMIS**, barristers & solicitors, 117 Canterbury Road, Middle Park 9588

Notice is hereby given pursuant to section 41 of the *Partnership Act 1958* that the partnership heretofore subsisting between Robert James Hartnett and Bernard Nash carrying on an engineering business under the name Nashart Industries has been dissolved thus between them from 19 November 1987. Robert James Hartnett will continue to carry on business under the business name Nashart Industries.

Dated: 1 December 1987

**DUFFY & FORREST**, solicitors, 3 Oldham Lane, Dandenong 9573

Companies (Victoria) Code

Companies Form 142

Paragraphs 577 (1) (g) and (ga) Sub-Regulation 137 (1)

**I.T.C. TROPHY COMPONENTS PTY. LTD.**  
(In Liquidation)

Notice of Intention to Declare Dividend

A second dividend is to be declared on 4 January 1988 in respect of the abovenamed company.

Creditors whose debts or claims have not already been admitted are required on or before 1 January 1988 formally to prove their debts or claims. In default they will be excluded from the benefit of any dividend.

Dated 30 November 1987

D. A. CRAWFORD  
Liquidator

C/o KPMG Peat Marwick Hungerfords, 16th  
Floor, 500 Bourke Street, Melbourne 9607

In the matter of the *Co-operative Housing Societies Act 1958* and the *Companies Act 1961*, and in the matter of Boronia Co-operative Housing Society Limited (in liquidation)

Notice is hereby given that all persons having any claim against the above Society are required on or before 30 December 1987 to send their names and addresses and particulars of their debts or claims to N. F. D. Clarke, 279 Dorset Road, Boronia, the liquidator of the said Society, at this office and if so required by notice in writing from the said liquidator are personally, or by their solicitors, to come in and prove their said debts or claims at such time and place as shall be specified in such notice; or, in default thereof, they shall be excluded from the benefit of any distribution made before such debts or claims are so lodged or proved.

Dated at Boronia 9 December 1987

9580 N. F. D. CLARKE Liquidator

In the matter of the *Co-operative Housing Societies Act 1958* and the *Companies Act 1961*, and in the matter of Boronia No. 3 Co-operative Housing Society Limited (in liquidation)

Notice is hereby given that all persons having any claim against the above Society are required on or before 30 December 1987 to send their names and addresses and particulars of their debts or claims to N. F. D. Clarke, 279 Dorset Road, Boronia, the liquidator of the said Society, at this office and if so required by notice in writing from the said liquidator are personally, or by their solicitors, to come in and prove their said debts or claims at such time and place as shall be specified in such notice; or, in default thereof, they shall be excluded from the benefit of any distribution made before such debts or claims are so lodged or proved.

Dated at Boronia 9 December 1987

9581 N.F.D. CLARKE Liquidator

In the matter of the *Co-operative Housing Societies Act 1958* and the *Companies Act 1961*, and in the matter of Boronia No. 5 Co-operative Housing Society Limited (in liquidation)

Notice is hereby given that all persons having any claim against the above Society are required on or before 30 December 1987 to send their names and addresses and particulars of their debts or claims to N. F. D. Clarke, 279 Dorset Road, Boronia, the liquidator of the said Society, at this office and if so required by notice in writing from the said liquidator are personally, or by their solicitors, to come in and prove their said debts or claims at such time and place as shall be specified in such notice; or, in default thereof, they shall be excluded from the benefit of any distribution made before such debts or claims are so lodged or proved.

Dated at Boronia 9 December 1987

9582 N. F. D. CLARKE Liquidator

Creditors, next of kin and others having claims against the estate of Irene Bertha May Irving, late of Commercial Road, Koroit, spinster, deceased, who died on 5 June 1987, are requested to send particulars of their claims to the executors Thelma Alvina Fitzgerald of 65 Bostock Street, Warrnambool, widow, and Margaret Heather Carroll of Spring Creek Road, Koroit, married woman, care of Conlan & Leishman, solicitors, 38 Bank Street, Port Fairy by 11 February 1988, after which date they will distribute the assets having regard only to the claims of which they then have notice.

CONLAN & LEISHMAN, solicitors, 38 Bank  
Street, Port Fairy 9593

EMANUELE TEUMA, late of 6 Myers Street,  
West Sunshine, pensioner, deceased

Creditors, next of kin and others having claims in respect of the estate of the deceased, who died on 2 June 1985, are required by Georgina Jane Caruana of 67 Tamar Drive, Deer Park, executor to whom probate of the will of the said deceased was granted by the Supreme Court of Victoria to send particulars care of the undersigned by 9 February 1988, after which date the said executors may convey or distribute the assets having regard only to the claims of which she then has notice.

PATRICK J. CANNON, COBURN &  
ASSOCIATES, solicitors, 205 Hampshire Road,  
Sunshine 9599

EMILIA GOLD, late of Flat 2, 11 Briggs Street, Caulfield, widow, deceased

Creditors, next of kin and others having claims against the estate of the said deceased, who died on 13 July 1987, are required to send particulars of their claims to Edward Retman, Jacob Franklin Okno and Maurycy Daniels, the executors of the deceased's will and codicil, of the care of the undersigned solicitors by 16 February 1988, after which date they will distribute the assets having regard only to the claims of which they have notice.

ALAN WAINWRIGHT J. OKNO & Co., solicitors of 213 Lonsdale Street, Melbourne

9600

Creditors, next of kin and others having claims in respect to the estate of Adrian Henry Priddle, late of "Timba Top", North Nelson Road, Nelson in the State of Victoria, director, formerly of 25 MacKenzie Street, Hackett in the Australian Capital Territory, development manager, deceased, who died on 12 December 1986, are required to send particulars of such claims to the executor, namely Ross Gilbert Scholes-Robertson, general manager of The Perpetual Executors and Trustees Association of Australia Limited, a Company whose registered office is at 50 Queen Street, Melbourne, in the State of Victoria as Lawful Attorney and Syndic for Perpetual Trustee Company (Canberra) Limited whose registered office is at 10 Rudd Street, Canberra in the Australian Capital Territory within two months of the date of publication of this Notice after which date the executor will distribute the estate having regard only to the claims of which he then has notice.

STRINGER CLARK & NEWBY, solicitors, 10 Henty Street, Portland

9601

Creditors, next of kin and others having claims in respect of the estate of William Robert Ogden, late of 37 Wheatley Road, Bentleigh in the State of Victoria, retired gentleman, deceased, who died on 28 September 1987 are to send particulars of their claims to Francis William Ogden of 18 Whitby Way, Seaford in the said State, production manager and Dennis Ray Ogden of 1620 Malvern Road, Glen Iris in the said State, graphic artist, care of the undermentioned solicitors by 9 February 1987 after which date they will distribute the assets having regard only to the claims to which they have notice.

REGINALD C. BUTLER & CO., solicitors, 312 Centre Road, Bentleigh

9569

ETHEL MARGARET HILL, formerly of 9 Latrobe Avenue, Yallourn, but late of Latrobe Valley Nursing Home, Ollerton Avenue, Moe, widow, deceased

Creditors, next of kin and others having claims in respect of the estate of the deceased who died on 29 October 1987 are required by the executrix Dorothy Eileen Joyce Jean of Darlimurla Road, Boolarra, married woman, to send particulars to her solicitors Messrs O'Halloran Davis, Kirk Street, Moe by 5 February 1988 after which date the executrix may convey or distribute the assets having regard only to the claims of which they then have notice.

Dated 27 November 1987

O'HALLORAN DAVIS, solicitors, Moe 9570

Creditors, next of kin and others having claims in respect of the estate of Mecys Kiaulenas, late of Unit 1, 145 Stewart Street, Pascoe Vale, in the State of Victoria, gentleman, deceased, who died on 7 November 1987 are required by the executors Richard Peter Makarucha, solicitor of 250 Glenroy Road, Glenroy in the said State and Benjamin Douba, pensioner, of 13 Cromwell Street, Glenroy in the said State, to send particulars of their claims to the said executors care of the undermentioned solicitors by 10 February 1988 after which date the said executors will convey or distribute the assets of the deceased having regard only to the claims of which the said executors then have notice.

Messrs MAKARUCHA & DE MARCO, solicitors, of 250 Glenroy Road, Glenroy 9571

ELVIE GLADYS WILLIAMS, formerly of 923 Mount Alexander Road, Essendon, but late of Sackville Private Nursing Home, 48 Sackville Street, Kew, widow, deceased

Creditors, next of kin and others having claims in respect of the estate of the deceased (who died on 18 May 1987) are required by National Mutual Trustees Limited of 419 Collins Street, Melbourne, to send particulars of the claims to the said company by 12 February 1988 after which date it will convey or distribute the assets having regard only to the claims of which the company then has notice.

9572

MURRAY KENNETH HOSKINS, formerly of 2 Unley Grove, Ascot Vale but late of 7 Chaucer Street, Moonee Ponds in the State of Victoria, machinist, deceased

Creditors, next of kin and others having claims in respect to the estate of the deceased (who died on 3 September 1987) are required by National Mutual Trustees Limited of 419 Collins Street,

Melbourne in the said State (formerly National Trustees Executors and Agency Company of Australasia Limited) to send particulars of their claims to the said company by 26 February 1988 after which date it will convey or distribute the assets, having regard only to the claims of which the company then has notice.

SEWELL KING HODGSON &  
FINLAYSON, of 17 Queen Street, Melbourne,  
solicitors for the estate 9616

Creditors, next of kin and others having claims in respect of the Will of Margaret Sophia Stone, late of 14 Garfield Street, Fitzroy, widow, deceased who died on 21 October 1987 are requested to send particulars of their claims to the Executor John Stone care of the undermentioned solicitor by 16 February 1988 after which date he will distribute the assets having regard only as to the claims of which he then has notice.

JOHN STEWART, 290 Racecourse Road,  
Newmarket, solicitor 9617

DOROTHY HAWTHORN, late of 2 Lincoln Street, Warragul, married woman, deceased

Creditors, next of kin and others having claims in respect of the estate of the deceased who died on 30 May 1987 are required by the Trustees Frederick Stanley Hawthorn and Norman Leslie Pattinson to send particulars of their claims to them care of the undersigned solicitors by 22 February 1988 after which date the Trustees may convey or distribute the assets having regard only to the claims of which they then have notice.

GRAY, FRIEND & LONG, solicitors,  
Warragul 9618

Creditors, next of kin, and others having claims in respect of the estate of Greta Deane Perrin, late of 22 Gordon Street, Mont Albert in the State of Victoria formerly of 11 Russell Street, Camberwell in the said State, widow, deceased who died on 14 March 1987 are required by the executors William Harold Tickner of 22 Gordon Street, Mont Albert in the said state, accountant, and Vera Agnes Fowler of 1 Evandale Road, Malvern in the said State, solicitor, to send particulars of their claim to the executors in the care of the undermentioned solicitors by 6 February 1988 after which date the said executors will distribute the assets having regard only to the claims of which they then have notice.

VERA FOWLER & CO., 1 Evandale Road,  
Malvern, Solicitors 9589

Creditors, next of kin and others having claims in respect of the estate of Charles William Stivey late of 31 Kokoda Street, Morwell, trades assistant, deceased intestate who died on 1 June 1987, are to send particulars of their claims to the administrator Ronald George Stivey care of the undermentioned solicitors by 3 February 1988 after which date he will commence to distribute the assets having regard only to the claims of which he then has notice.

RENNICK & GAYNOR, solicitors, 154  
Commercial Road, Morwell 9590

ETHEL FLORENCE WALTON, late of "Tara"  
Private Nursing Home, 398 Ryrie Street, East  
Geelong in the State of Victoria, widow,  
deceased.

Creditors, next of kin and others having claims against the estate of the deceased who died on 29 December 1986 are required by the executors of the will Arthur Edward Pullar and Lloyd George Walton to send particulars to them care of Birdsey, Dedman & Bartlett of 166A Ryrie Street, Geelong, solicitors, by 10 February 1988 after which date they may convey or distribute the assets having regard only to the claims of which they then have notice.

Dated 3 December 1987

BIRDSEY, DEDMAN & BARTLETT, 166A  
Ryrie Street, Geelong, solicitors 9591

CATHERINE VERONICA CROSBIE, late of  
413 Lygon Street, East Brunswick in the State  
of Victoria, widow, deceased

Creditors, next of kin and others having claims in respect of the estate of the deceased who died on 14 October 1987 are required by the administrators William Francis Crosbie of MacIsaac Road Ardmona in the said State, retired and Margaret Mary Halley of 47 Hawthorn Street, Coburg in the said State, married woman to send particulars of their claims to the said administrators c/o messrs Oakley Thompson & Co. of 8/600 Lonsdale Street, Melbourne solicitors by 22 February 1988 after which date the administrators may convey or distribute the assets having regard only to the claims of which they then have notice.

OAKLEY THOMPSON & CO., solicitors,  
8/600 Lonsdale Street, Melbourne 9583

MARIAN ELIZABETH HARROWER, late of  
Cohuna in the State of Victoria, widow,  
deceased

Creditors, next of kin and all other persons having claims against the estate of the said deceased are required by Edith Pounder and

Francis Harrower both of Cohuna aforesaid the executors of the estate of the said deceased to send particulars of such claims to them in care of the undermentioned solicitors on or before 2 February 1988 after which date they will distribute the assets having regard only to the claims to which they then have notice.

EMBLETON & ASSOC., barristers and solicitors, 77 King George Street, Cohuna 9584

LLOYD ALEXANDER CLARK, late of 17 Mollison Street, Kyneton, farmer, deceased

Creditors, next of kin and others having claims in respect of the estate of the deceased, who died on 13 September 1987, are required by the trustee, The Perpetual Executors and Trustees Association of Australia Limited of 50 Queen Street, Melbourne to send particulars of their claims to the said company by 10 February 1988 after which date it will convey or distribute the assets, having regard only to the claims of which the company then has notice.

ARMSTRONG COLLINS AND DELACY, 2 Jennings Street, Kyneton, solicitors for the said trustee 9602

Creditors, next of kin and others having claims against the estate of Elizabeth Jane Lloyd, formerly of 11 Miller Street, Heidelberg West, in the State of Victoria, but late of 36 Belvedere Avenue, Castle Hill, in the State of New South Wales, widow, deceased, who died on 16 September 1987, are required by the executor, The Equity Trustees Executors and Agency Company Limited of 472 Bourke Street, Melbourne to send detailed particulars of their claims to the said executor by 9 February 1988 after which date it will proceed to distribute the said estate, having regard only to the claims of which it then has notice.

HASSALL & BYRNE, solicitors, 308 Highett Road, Highett 9603

ETHEL SYLVIA MINERS, late of 36 Watts Street, Box Hill in the State of Victoria, widow, deceased

Creditors, next of kin and others having claims in respect of the estate of the deceased, who died on 25 October 1987, are required by Marie Radcliffe of 23 Mudgee Street, East Burwood, gentlewoman, and Peter James Mapleback of 10 Queen Street, Melbourne, solicitor, to send particulars of their claims to the said Marie Radcliffe and Peter James Mapleback by 9 February 1988 after which date they will convey or distribute the assets, having regard only to the claims of which they then have notice.

AKEHURST FRIEND & ALLAWAY, solicitors, 10 Queen Street, Melbourne 9604

Creditors, next of kin and others having claims in respect of the estate of Ruth Margaret Jane Love, formerly of Flat 1, 7 Cooma Street, Preston, but late of Woodleigh Nursing Home, 10 Collins Street, West Preston, widow, deceased, who died on 15 May 1987, are to send particulars of their claims to National Mutual Trustees Limited of 419 Collins Street, Melbourne by 11 February 1988 after which date the said company will distribute the assets, having regard only to the claims of which it then has notice. 9605

MARY BURT, late of 69 Lochiel Avenue, Edithvale who died on 16 August 1987.

Would any person holding or knowing the whereabouts of the Will of the deceased please contact Messrs McNab & McNab, solicitors, 8th Floor, 160 Queen Street, Melbourne, telephone number 670 9691. 9619

Creditors, next of kin and others having claims in respect of the estate of Elsie May Hannaby, late of "Hillcrest" Melba Highway, Dixons Creek, widow, deceased who died on 13 August 1987 are to send particulars of their claims to Dorothy Mary Lorimer and Desmond Murray Foster care of the undermentioned solicitors by 23 February 1988 after which date they will distribute the assets having regard only to the claims of which they then have notice.

EALES & MACKENZIE, solicitors, 116 Main Street, Lilydale 3140 9620

Creditors, next of kin and others having claims in respect of the estate of May Matilda Wilson, late of 53 Witt Street, Benalla, widow (who died on 22 September 1987) are requested to send particulars of their claims in writing to the undermentioned solicitors for the Executors Keith Robert Wilson, Maxwell John Carson and Lorna May Joyce by 22 February 1988 after which date the executors will distribute the assets of the deceased having regard only to the claims of which they then have notice.

HAMILTON CLARKE & BALKIN, solicitors, 81-83 Nunn Street, Benalla 9621

**NOTICE OF MAKING  
AND AVAILABILITY OF  
STATUTORY RULES**

In pursuance of the provisions of the *Subordinate Legislation Act 1962* and the Regulations made thereunder notice is given of the making and availability of the following Statutory Rules:

Note: The date specified after each Statutory Rule is the date it was first obtainable from—  
VGPO Bookshop  
Information Victoria Centre  
318 Lt Bourke Street, Melbourne

		<i>Health Act 1958</i>	
326/1987	Health (Radiation Safety) (Fees) Regulations 1987		
8 December 1987			40c
		<i>Health Act 1958</i>	
327/1987	Health (Skin Penetration) (Fees) Regulations 1987		
8 December 1987			40c
		<i>Health Act 1958</i>	
328/1987	Health (Special Accommodation Houses) (Registration Fees) Regulations 1987		
8 December 1987			40c
		<i>Pay-roll Tax Act 1971</i>	
315/1987	Pay-roll Tax (Amendment) Regulations 1987		
7 December 1987		\$2.10	
		<i>Fisheries Act 1968</i>	
320/1987	Fishing (Scallop) (Amendment No. 7) Regulations 1987		
8 December 1987		40c	
		<i>Tobacco Act 1987</i>	
321/1987	Tobacco Regulations 1987		
8 December 1987		40c	
		<i>Tobacco Act 1987</i>	
322/1987	Tobacco (Victorian Health Promotion Foundation) Regulations 1987		
8 December 1987		40c	
		<i>Health Act 1958</i>	
323/1987	Health (Fee for Registration Extracts) (Amendment) Regulations 1987		
8 December 1987		40c	
		<i>Health Act 1958</i>	
324/1987	Health (Private Hospitals) (Fees) Regulations 1987		
8 December 1987		40c	
		<i>Health Act 1958</i>	
325/1987	Health (Proprietary Medicines) (Application Fees) Regulations 1987		
8 December 1987		40c	
		<i>Hospitals and Charities Act 1958</i>	
329/1987	Hospitals and Charities (Fees) (Amendment No. 10) Regulations 1987		
8 December 1987			40c
		<i>Nurses Act 1958</i>	
330/1987	Nursing Council (Examiners Fees) (Amendment) Regulations 1987		
8 December 1987			40c
		<i>Mines Act 1958</i>	
331/1987	Mines (Mining Titles) (Amendment) Regulations 1987		
8 December 1987			40c
		<i>Shop Trading Act 1987</i>	
332/1987	Shop Trading Regulations 1987		
8 December 1987			70c
		<i>Racing Act 1958</i>	
333/1987	Racing (On-Course Totalizator) (All Up Investment) Regulations 1987		
8 December 1987			40c
		<i>Supreme Court Act 1986</i>	
334/1987	Supreme Court (Chapter 1 Amendment) (No. 4 of 1987) Rules 1987		
8 December 1987			70c

	<i>Public Service Act 1974</i>	
PSD51/1987	Public Service Determinations (No. 51) 1987	40c
	<i>Public Service Act 1974</i>	
PSD52/1987	Public Service Determinations (No. 52) 1987	40c

3382 G 48 9 December 1987

*Victoria Government Gazette*



---

*Victoria Government Gazette*

*G 48 9 December 1987 3383*

3384 G 48 9 December 1987

*Victoria Government Gazette*

---

*Victoria Government Gazette*

*G 48 9 December 1987 3385*

---

3386 G 48 9 December 1987

*Victoria Government Gazette*

---

*Victoria Government Gazette*

*G 48 9 December 1987 3387*

3388 G 48 9 December 1987

*Victoria Government Gazette*

---

*Victoria Government Gazette*

*G 48 9 December 1987 3389*

# CONTENTS

	Page
Act of Parliament	3228
Appointments	3348
Contracts	3342
Contracts Accepted—Amendments	3346
Estates of Deceased Persons	3333
Government Notices	3330
Melbourne and Metropolitan Board of Works	3331
Notice to Mariners	3335
Notice of Making of Statutory Rules	3380
Orders in Council—	
Acts—Water and Sewerage Authorities (Restructuring); Crown Land (Reserves); Local Government; Water and Sewerage Authorities (Restructuring); Crown Land (Reserves); Road Safety; Education; Crown Land (Reserves)	3349
Private Advertisements	3365
Proclamations	3228
Rural Water Commission	3330
Tenders	3364

## No. G 48—General Government Gazette

A Victorian Government Publication

Published by VGPO

Melbourne Victoria Australia

© State of Victoria

This publication is copyright. No part may be reproduced by any process except in accordance with the provisions of the Copyright Act

Address all inquiries to the Government Printer for the State of Victoria

PO Box 203 North Melbourne 3051 Victoria Australia

ISSN 0819—5471

Further copies of this publication can be obtained from

VGPO Bookshop

Information Victoria Centre

318 L1 Bourke Street Melbourne

(PO Box 203 North Melbourne 3051)

VGPO Bookshop Inquiries: (03) 663 3760

By Authority F D Atkinson Government Printer Melbourne

Recommended Retail Price \$1.10