

# VICTORIA GOVERNMENT

# G A Z E T T E

No. G 49 Wednesday 16 December 1987

By Authority Jean Gordon Government Printer Melbourne

**GENERAL**

## Gazette Services

The *Victoria Government Gazette* (VGG) is published by VGPO for the State of Victoria and is produced in three editions.

**VGG General** is published each Wednesday and provides information regarding Acts of Parliament and their effective date of operation; Government notices; requests for tenders; as well as contracts and contracts accepted. Private notices are also published.

**VGG Special** is published any day when required for urgent or special Government notices. VGG Special is made available automatically to subscribers of VGG General.

**VGG Periodical** is published on Monday when required and includes specialised information eg. Medical, Dental, Pharmacist's Registers, etc.

## Government Advertising

### Publishing Details

The following Guidelines should be followed to ensure publication of Government material in the *Victoria Government Gazette*.

- Duplicate copies should be submitted for use by the Gazette Officer.
- Material submitted to the Executive Council for gazettal will normally be published in the following week's issue.
- Where urgent gazettal is required, contact:  
Gerd Gaspar  
Gazette Officer  
Department of the Premier and Cabinet  
2nd Floor 1 Treasury Place  
Melbourne 3000  
Telephone Inquiries (03) 651 5153
- Government advertising other than material for the consideration of the Executive Council should be forwarded to the Gazette Office no later than 9.30 am on Tuesday.
- Lengthy or complicated notices should be forwarded several days before publication.
- Proofs will be supplied only when requested or at the direction of the Gazette Officer.
- No additions or amendments to material for publication will be accepted by telephone.
- Double rates for advertising in the Special Gazette will apply.

## Private Advertising

### Publishing Details. Send copy to:

VGG Coordinator  
Gazette Advertising  
VGPO  
66-112 Macaulay Road  
North Melbourne  
(PO Box 203 North Melbourne 3051)  
Telephone inquiries (03) 320 0100  
Fax No. (03) 329 2696

### Advertising Rates and Payment

Single column × cm/part cm \$3.85  
Double column × cm/part cm \$7.70  
Full page \$161.70

All private advertising **MUST** be paid for in advance, prior to any gazettal. Cheques should be made payable to 'VGPO'.

### Advertisers should note:

- There are approximately 20 words to each column centimetre depth.
- Signatures (in particular) and proper names must also be in block letters.
- All material should be double spaced.
- Advertisements can be faxed, and a cover sheet should be used, marked to the attention of the Gazette Coordinator.
- Documents not clearly prepared and in the exact format for gazettal will be returned to the sender unpublished.
- Late copy received at VGPO after 3.30 pm Tuesday will be placed in the following issue of VGG, irrespective of any date/s mentioned in the copy (unless otherwise advised).

### Copy Deadline

11.00 am Tuesday (Normal Rates)  
3.30 pm Tuesday (Double Rates)

## Subscriptions

VGG is available by three subscription services:

General and Special—\$100 each year  
General, Special and Periodical—\$115 each year  
Periodical—\$60 each year

Subscriptions are payable in advance and accepted for a period of one year. All subscriptions are on a firm basis and refunds for cancellations will not be given.

All payments should be made payable to VGPO.  
Subscription inquiries: (03) 320 0217  
VGPO Bookshop Inquiries: (03) 663 3760

**PROCLAMATIONS**

*Agricultural Acts (Amendment) Act 1987*  
**PROCLAMATION OF COMMENCEMENT  
OF PART 5**

I, J. Davis McCaughey, Governor of Victoria, acting with the advice of the Executive Council and under section 2 of the *Agricultural Acts (Amendment) Act 1987*, fix 16 December 1987, as the day on which Part 5 of that Act comes into operation.

Given under my hand and the seal of Victoria on 15 December 1987.

(L.S.) J. DAVIS McCAUGHEY

By His Excellency's Command

EVAN WALKER

Minister for Agriculture and Rural Affairs

*Land Act 1958*

**PROCLAMATION OF ROAD**

I, J. Davis McCaughey, Governor of Victoria acting with the advice of the Executive Council and under section 25 (3) (c) of the *Land Act 1958* proclaim as road the following land:

Municipal District of the Shire of Wycheproof  
BIMBOURIE—Crown Allotment 18C, Parish of Bimbourie as shown on Certified Plan No. 108537 lodged in the Central Plan Office.

This proclamation revokes and replaces the Proclamation published in the *Government Gazette* of 28 October 1987, page 2880—(L5-3037).

Given under my Hand and the seal of Victoria on 8 December 1987

(L.S.) J. DAVIS McCAUGHEY

By His Excellency's Command

J. E. KIRNER

Minister for Conservation, Forests and Lands

*Transport (Amendment) Act 1986*

**PROCLAMATION OF COMMENCEMENT**

I, J. Davis McCaughey, Governor of Victoria, acting with the advice of the Executive Council and under section 2 of the *Transport (Amendment) Act 1986* fix 1 January 1988 as the day on which section 30 of that Act comes into operation.

Given under my Hand and the seal of Victoria on 8 December 1987

(L.S.) J. DAVIS McCAUGHEY

By His Excellency's Command

T. W. ROPER

Minister for Transport

*Transfer of Land (Conversion) Act 1986*

**PROCLAMATION OF COMMENCEMENT**

I, J. Davis McCaughey, the Governor of Victoria, acting with the advice of the Executive Council and under section 2 of the *Transfer of Land (Conversion) Act 1986* fix 1 March 1988, as the day on which that Act comes into operation.

Given under my Hand and the seal of Victoria on 8 December 1987

(L.S.) J. DAVIS McCAUGHEY

By His Excellency's Command

A. McCUTCHEON

Minister for Property and Services

**GOVERNMENT NOTICES**

*Police Offences Act 1958, No. 6337*  
**DIVISION 1A—STATE CLASSIFICATION  
 OF PUBLICATIONS BOARD**

Take note that the State Classification of Publications Board has classified the following publication in accordance with the provisions of section 180H (1) of the *Police Offences Act 1958*.

Each publication shall be subject to the following restrictions:

- (a) It shall not be offered for sale, sold or delivered to any person under the age of 18 years;
- (b) It shall not be made available for inspection or perusal by any person under the age of 18 years;
- (c) It shall not be exhibited or displayed in any place to which persons under the age of 18 years have access or so that it is visible from any such place.

<i>Title</i>	<i>Distributor</i>
Kink, Winter 1987	Gordon & Gotch Ltd.

D. J. FREEMAN  
 Acting Secretary  
State Classification of Publications Board

*Police Offences Act 1958, No. 6337*  
**DIVISION 1A—STATE CLASSIFICATION  
 OF PUBLICATIONS BOARD**

Take note that the State Classification of Publications Board has classified the following publications in accordance with the provisions of section 180H (1) of the *Police Offences Act 1958*.

Each publication shall be subject to the following restrictions:

- (a) It shall not be offered for sale, sold or delivered to any person under the age of 18 years;
- (b) It shall not be made available for inspection or perusal by any person under the age of 18 years.

<i>Title</i>	<i>Distributor</i>
Australian Penthouse Letters—No. 14	Gordon & Gotch Ltd.
Escort, The Best of—No. 11	Gordon & Gotch Ltd.
Fiesta—Christmas Special 1987	Gordon & Gotch Ltd.

Knave—Vol. 19, No. 11	Gordon & Gotch Ltd.
Knave, Amateur Model Special	Gordon & Gotch Ltd.
Penthouse Gallery	Gordon & Gotch Ltd.
Penthouse Letters—December 1987	Gordon & Gotch Ltd.
Razzle—Vol. 5, No. 21	Gordon & Gotch Ltd.
True Blue—No. 3	Gordon & Gotch Ltd.

D. J. FREEMAN  
 Acting Secretary  
State Classification of Publications Board

*Water Act 1958*  
**RURAL WATER COMMISSION OF  
 VICTORIA**

Koondrook Urban District

Notice to owners of tenements in the undermentioned streets in the Koondrook Urban District and the private streets, lanes, courts and alleys opening thereto:

- Koondrook
- Bridge Road; from Island Road to Main Street about 235 metres north-westerly.
  - Debra Court; full length.
  - Forest Street; from end of existing main (opposite Lot 14, section 7) to a point opposite Lot 10, section 19 about 167 metres north-westerly.
  - Gunbower Parade (west side only); from Island Road to Reid Street about 358 metres north-westerly.
  - Island Road; from Bridge Road to Gunbower Parade about 133 metres north-easterly.
  - Main Street; from Bridge Road to Reid Street about 349 metres northerly.
  - Murrabit—Koondrook Road; from Murray Parade to a point opposite the south-west corner of Lot 13, section 21 about 122 metres westerly.
- The main pipe in the said street being laid down, the owners of all tenements situated as above are hereby required, on or before 16 January 1988, to cause proper pipes and stop cocks to be laid so as to supply water within such tenements from the main pipe.

Dated 9 December 1987

S. G. GEMMILL  
 Acting Secretary  
Rural Water Commission of Victoria

# STATE TRUSTEES

THE PUBLIC TRUSTEE FOR VICTORIA

The State Trust Corporation of Victoria was established by an Act of the Victorian Parliament on 2nd November, 1987. The Corporation is known as State Trustees and provides trustee and administrator services to the people of Victoria. Under the State Trust Corporation of Victoria Act, fees and commissions of the Corporation are to be determined by the Attorney General on the recommendation of the Corporation's Directors, and are to be published. The Attorney General has approved the fees and commissions appearing below.

## State Trustees. Caring for people and their property.

1.	CONTENTS			
	INTERPRETATION	- SECTION 2		
	CHARGES ON CAPITAL	- SECTIONS 3-8		
	CHARGES ON INCOME	- SECTION 9		
	ADDITIONAL CHARGES	- SECTION 10		
	AGENCIES	- SECTION 11		
	GENERAL	- SECTION 12		
2.	INTERPRETATION			
	In this schedule unless inconsistent with the context or subject matter			
	"Act" means the State Trust Corporation of Victoria Act, 1987			
	"Gross capital value" means the aggregate of -			
	(a) the actual amount paid out of an estate in the due course of administration or management from capital for debts duties liabilities and administration expenses and to or on behalf of beneficiaries; and			
	(b) the amount of the value as fixed by the State Trustees at the time of distribution or appropriation of any assets distributed or appropriated in specie to any beneficiary without deduction of any liabilities.			
	"Gross income" means the aggregate of -			
	(a) the amount of income actually received by the State Trustees, and			
	(b) the amount of any charge disbursement and deduction levied or made by any person collecting such income on behalf of the State Trustees.			
	"Matrimonial home" means the house and curtilage which in the opinion of the State Trustees was used as the principal matrimonial home by the deceased and his spouse immediately prior to the death of the deceased.			
	"Property" means real and personal property of whatever nature or kind and includes any estate or interest therein.			
	"State Trustees" means the State Trust Corporation of Victoria.			
3.	CHARGES ON CAPITAL - Estates of Deceased Persons			
3.1	Upon the gross capital value of all property (other than the matrimonial home transferred or conveyed to the surviving spouse and the moneys referred to in section 3.3 hereof) of solvent estates where the State Trustees is or is deemed to be the executor or administrator (whether alone or otherwise) -			
	on the first \$300,000 or part thereof	3.5 per cent		
	on the next \$200,000 or part thereof	2.5 per cent		
	on the next \$300,000 or part thereof	2.0 per cent		
	on amounts over \$800,000	1.0 per cent		
3.2	Upon the value (as fixed by the State Trustees) of the interest of the deceased in the matrimonial home transferred or conveyed to the widow or widower	2.0 per cent		
3.3	Upon all moneys collected outside Victoria and transmitted to the State Trustees as principal executor or administrator	2.0 per cent		
3.4	Upon the gross value (as fixed by the State Trustees) of all assets in an insolvent estate	5.0 per cent		
3.5	Notwithstanding anything in the foregoing, the minimum charge on any one estate shall be	\$40		
4.	CHARGES ON CAPITAL - Trust Estates			
4.1	Upon the gross capital value of all property in respect of which the State Trustees -			
	- is trustee (whether alone or otherwise) or custodian trustee			The rate of charges set out in item 3.1 hereof. Such rate (not exceeding 2%) as the State Trustees shall fix having regard to the work involved.
	- acts as advisory trustee			
5.	CHARGES ON CAPITAL - Receiver, Guardian or Committee			
5.1	Upon all capital moneys collected by the State Trustees as receiver, guardian or committee other than moneys on deposit or in a current account with any bank which are withdrawn for the sole purpose of investment or re-investment	3.5 per cent		
6.	CHARGES ON CAPITAL - Estates of Protected Persons			
6.1	Upon all capital moneys collected by the State Trustees other than moneys on deposit or in a current account with any bank which are withdrawn for the sole purpose of investment or re-investment -			
	on the first \$300,000 or part thereof	3.5 per cent		
	on the next \$200,000 or part thereof	2.5 per cent		
	on the next \$300,000 or part thereof	2.0 per cent		
	on amounts over \$800,000	1.0 per cent		
7.	CHARGES ON CAPITAL - Administration Orders under Section 47 of the Guardianship and Administration Board Act.			
7.1	Upon all capital moneys collected by the State Trustees other than moneys on deposit or in a current account with any bank which are withdrawn for the sole purpose of investment or re-investment -			
	on the first \$300,000 or part thereof	3.5 per cent		
	on the next \$200,000 or part thereof	2.5 per cent		
	on the next \$300,000 or part thereof	2.0 per cent		
	on amounts over \$800,000	1.0 per cent		
8.	CHARGES ON CAPITAL - Uncared for property			
8.1	For work done with a view to obtaining an order under sub-section (2) of Section 29 of the Act	\$40		
8.2	Upon all capital moneys collected by the State Trustees			The rate of charges set out in item 3.1 hereof.
9.	CHARGES ON INCOME			
9.1	On gross income other than income earned on moneys invested in a Common Fund	5.0 per cent		
9.2	On income earned on moneys invested in a Common Fund	6.0 per cent		

10. ADDITIONAL CHARGES			
10.1 In addition to the charges on capital and income hereinbefore prescribed, the State Trustees shall be entitled to make further charges as under -			
10.2 for the preparation of a return (other than a Federal Estate Duty or Income Tax Return) in respect of death duty, probate duty, succession duty or the like, land tax, sales tax or gift duty	\$9.50		
10.3 for the preparation of an Income Tax Return -			
- for a simple return	\$9.50		
- for a complex return	\$30.00		
10.4 for the preparation of a Federal Estate Duty Return	\$17.00		
10.5 for the preparation of a Probate Duty or Federal Estate Duty Certificate -			
- for the first sheet	\$4.00		
- for each sheet after the first	\$2.00		
10.6 for filing an election to administer pursuant to Section 22 of the Act where the value of the assets shown in the inventory			
- does not exceed \$400	\$3.00		
- exceeds \$400 but does not exceed \$1000	\$5.00		
- exceeds \$1000	\$16.00		
10.7 for collecting the proceeds of any policy of insurance against loss by fire or other causes	The rate of charges set out in item 3.1 hereof.		
10.8 for			
- each certificate obtained for the purpose of establishing the persons who may be entitled to participate in the distribution of an estate	\$3.20		
- each advertisement published in order to discover or identify any such persons	\$12.80		
- each letter written or interview conducted in order to discover or identify such persons	\$3.20		
10.9 for the purchase of a dwelling house pursuant to Section 34 of the Act: on the gross purchase price	1.0 per cent		
10.10 for the purchase of a dwelling house pursuant to the power conferred by Section 4(3) of the Trustee Act 1958 or any other power: on the gross purchase price	3.5 per cent		
10.11 for the investment or re-investment (other than in a Common Fund or in the purchase of a dwelling house) of proceeds of realization of any asset: on the amount invested or re-invested	1.0 per cent		
10.12 for each consent to act as administrator ad litem	\$40.00		
10.13 for work done in contemplation of obtaining representation in an estate where such representation is not obtained -			
- for each letter written	\$3.20		
- for each interview	\$3.20		
10.14 for work done in connection with the closure of a ledger account on the death or discharge of a protected person	\$4.30		
10.15 for work done in connection with the preparation of itemized statements of receipts and expenditures in the estate of a protected person -			
- for the first sheet	\$3.20		
- for each additional sheet	\$1.00		
10.16 for the time of Trust Officers involved in the administration of Temporary Orders under the Guardianship and Administration Board Act	\$40.00 per hour		
10.17 In respect of administration of estates where a probate or a grant of administration is not required -			
- for each letter written	\$5.30		
- for each interview conducted	\$5.30		
- for each certificate of death, marriage or divorce obtained	\$5.30		
- for filing a return for the issue of certificates under Section 14 of the Probate Duty Act, 1958	\$21.20		
- for the preparation of a statutory declaration	\$10.60		
- for each transfer or transmission arranged other than a transfer of real estate	\$16.00		
- for the preparation of a survivorship application under the Transfer of Land Act 1958	\$37.00		
10.18 for the administration of funds invested in a Common Fund: a fee in respect of the capital sums invested	1.0 per cent a year		
11. AGENCIES			
11.1 In respect of work done on behalf of a principal other than a donor of a power of attorney referred to in Section 81 of the Administration and Probate Act 1958 -			
- for each letter written	\$3.20		
- for each interview conducted	\$3.20		
- for each certificate of birth, death, marriage or divorce obtained	\$3.20		
- for the purchase or sale of property	Such rate (not exceeding 3.5%) of the purchase price or sale price as the State Trustees shall fix having regard to the work involved.		
- upon all capital moneys collected by the State Trustees other than moneys on deposit or in a current account with any bank which are withdrawn for the sole purpose of investment or re-investment -			
on the first \$300,000 or part thereof	3.5 per cent		
on the next \$200,000 or part thereof	2.5 per cent		
on the next \$300,000 or part thereof	2.0 per cent		
on amounts over \$800,000	1.0 per cent		
11.2 Upon gross income	5.0 per cent		
12. GENERAL			
12.1 In addition to the foregoing charges, the State Trustees shall be entitled to be reimbursed for all costs and expenses of whatever nature and kind incurred by it and arising out of or in connection with any matter whatsoever under its administration management or control or any matter in respect of which work is done in contemplation of obtaining representation in an estate but such representation is not obtained.			
12.2 The State Trustees may reduce or forego the charges in respect of any one estate or any class of estates.			

BILL KILPATRICK  
MANAGING DIRECTOR

## Private Agents Act 1966

## NOTICE OF RECEIPT OF APPLICATIONS FOR LICENCES UNDER THE PROVISIONS OF THE PRIVATE AGENTS ACT 1966

The Clerk(s) of the Magistrates' Court(s) as listed hereunder hereby give notice that applications, as under, have been lodged for hearing by the said Court(s) on the date(s) specified.

Any person desiring to object to any of such applications must—

- (a) lodge with the respective Clerk of the Magistrates' Court a notice in the prescribed form of his objection and of the grounds thereof;
- (b) cause a copy of such notice to be served personally or by post upon the applicant at least three days before the hearing of the application; and
- (c) send or deliver—
  - (i) where the objection is not made by the officer in charge of the police district in which the Court is situated—a copy of the notice to such officer; and
  - (ii) where the objection is not made by the Registrar or Deputy Registrar—a copy to the Registrar.

Full Name of Applicant*	Place of Abode of Applicant or Nominee	Name of Firm or Corporation	Address for Registration	Type of Licence	Date of Hearing
<b>MAGISTRATES' COURT, COBRAM</b>					
Norrstrom, Rodney Allan	12 Elizabeth St, Cobram	Wilfred G. Ley	1 Charles St, Cobram	Watchman	20.1.88
Norrstrom, Bruce Alfred	25 Cobram St, Tocumwal	" "	" "	" "	" "
Dated at Cobram, 9 December 1987 N. W. HINKS, Clerk of the Magistrates' Court					
<b>MAGISTRATES' COURT, PORT MELBOURNE</b>					
Bugden, Mark Andrew	88 Somerset Dve, Mt Martha	Armaguard	152 Turner St, Port Melbourne	Watchman	21.1.88
Hutchinson, Graham Spencer	32 Boyle St, Forest Hill	" "	" "	" "	" "
Kirby, Edward Joseph	154 Pickles St, Port Melbourne	" "	" "	" "	" "
Van Zuilekom, Stephanus	181 Cecil St, South Melbourne	" "	" "	" "	" "
Dated at Port Melbourne, 8 December 1987 BRIAN THIELE, Clerk of the Magistrates' Court					
<b>MAGISTRATES' COURT, BROADMEADOWS</b>					
Guy, Mark	83A Rosneath St, Clifton Hill		390 St Kilda Rd, Melbourne	Watchman	18.1.88
Dated at Broadmeadows, 4 December 1987 Clerk of the Magistrates' Court					
<b>MAGISTRATES' COURT, HEIDELBERG</b>					
Vuletic, Dushan	58 Harold St, Bulleen	Right Way Security	58 Harold St, Bulleen	Guard Agent	11.1.88
Dated at Heidelberg, 11 December 1987 Clerk of the Magistrates' Court					

\*Or in the case of a firm or corporation, of the Nominee

## PRIVATE AGENTS—continued

Full Name of Applicant*	Place of Abode of Applicant or Nominee	Name of Firm or Corporation	Address for Registration	Type of Licence	Date of Hearing
Crouch, Lynne Michelle	MAGISTRATES' COURT, FERNTREE GULLY				
	249 Boronia Rd, Boronia	Lynne Crouch	Boronia Rd, Boronia	Process Server	15.1.88
Dated at Ferntree Gully, 10 December 1987 Clerk of the Magistrates' Court					
Stevtins, David Edward	MAGISTRATES' COURT, BROADMEADOWS				
	11/43 Gillies St, Fairfield		634 Graham St, Port Melbourne	Watchman	22.1.88
Dated at Broadmeadows, 9 December 1987 J. ISAACS, Clerk of the Magistrates' Court					
James, Alan Leslie	MAGISTRATES' COURT, CAMBERWELL				
	29 Calrossie Ave, Montmorency	Mercantile Services of Vic. Pty. Ltd.	6 Hillside Pde, Glen Iris	Commercial Sub Agent	13.1.88
" "	" "	" "	" "	Process Server	"
Dated at Camberwell, 4 December 1987 Clerk of the Magistrates' Court					

\*Or in the case of a firm or corporation, of the Nominee

AGRICULTURAL CHEMICALS ACT 1958  
FERTILIZERS ACT 1974  
STOCK FOODS ACT 1958

The Department of Agriculture and Rural Affairs, by decision under delegation 14.1, has appointed the following officers as Inspectors under the above Acts, without additional salary.

Matthew J. GALLAGHER, Scientist, Class "SCI-1"

Geoffrey R. DRYSDALE, Scientist, Class "SCI-1"

J. J. WRIGHT  
Chief General Manager

STOCK FOODS ACT 1958  
STOCK MEDICINES ACT 1958

The Department of Agriculture and Rural Affairs, by decision under delegation 14.1, has appointed the following officers as Inspectors under the above Acts, without additional salary.

Suellen L. DUNCAN, Administrative Officer, Class "ADM-3"

Melinda J. LUCARELLI, Scientist, Class "SCI-1"

J. J. WRIGHT  
Chief General Manager

MARGARINE ACT 1975

The Department of Agriculture and Rural Affairs, by decision under delegation 14.1, has appointed the following officer as an Inspector under the above Act, without additional salary.

Melinda J. LUCARELLI, Scientist, Class "SCI-1"

J. J. WRIGHT  
Chief General Manager

Local Government Act 1958

NOTICE OF INTENTION TO MAKE AN ORDER FOR THE RESUBDIVISION OF MUNICIPAL DISTRICTS

Under the provisions of Part II of the *Local Government Act 1958*, I give notice of my intention to make a recommendation to the Governor in Council about proposals for the resubdivision of the municipal districts of the following municipalities: Shire of Bannockburn; Shire of Grenville; Shire of Karkaroc; Shire of Newham and Woodend; Shire of Swan Hill; Shire of Upper Murray.

J. L. SIMMONDS  
Minister for Local Government  
Local Government Department  
Melbourne

*Transport Act 1983*

## ROAD TRAFFIC AUTHORITY

## Commercial Passenger Vehicle Applications

Notice is hereby given that the following applications will be considered by the Road Traffic Authority on 19 January 1988.

Notice of any objections should be forwarded to reach the Manager, Vehicle Licensing Branch or any Regional Office of the Road Traffic Authority not later than 13 January 1988.

It will not be necessary for interested parties to appear on the hearing date specified, unless advised in writing by the Authority.

Notification of the date for consideration of applications which are objected to and which require determination by the Road Transport Licensing Tribunal will be published by further notice in this Gazette.

A. P. Bartsch, Tullamarine. Application to license one commercial passenger vehicle in respect of a 1980 Ford sedan with seating capacity for 7 passengers to operate a courtesy service free of charge, as and when required for the carriage of patrons utilising the applicant's car parking facilities at 29 Catalina Avenue, Tullamarine to and from the Melbourne Airport Terminal.

N. C. Bradford, Mulgrave. Application for variation of the condition of licences SV 759 and SV 770 (both 1974 Buick sedans) which operate for the carriage of passengers for wedding parties, to include the ability to operate—

- (i) to plant nurseries throughout the State of Victoria for the carriage of overseas and interstate passengers; and
- (ii) As supplementary mourning coaches for funeral hirings when the hiring has been pre-booked by a Funeral-Director.

*Timetable:* As and when required.

*Fares:* By agreement with the hirer.

M. J. Bristow, Toorak. Application to license six commercial passenger vehicles to be purchased in respect of 1955-87 Rolls Royce or Bentley sedans each with seating capacity for 4-5 passengers to operate as metropolitan hire cars from 2/153 Kooyong Road, Toorak.

G. W. Clark Bus Lines Pty. Ltd., Delacombe. Application to license one commercial passenger vehicle with seating capacity for 49 passengers to operate as an urban special service omnibus under charter conditions throughout the State of Victoria.

*Note:* The vehicle to be licensed would hold a 5 star rating for charter purposes.

S. C. Coulter, Mt Eliza. Application to license two commercial passenger vehicles in respect of 1960 Mercedes Benz sedans each with seating

capacity for 5 passengers to operate as special purpose vehicles from 1 Orchard Street, Frankston for the carriage of passengers for wedding parties.

D. P. Dimitriou, Brunswick. Application to license one commercial passenger vehicle in respect of a 1978 Ford LTD sedan with seating capacity for 4 passengers to operate as a special purpose vehicle from 35 Harrington Avenue, North Balwyn for the carriage of wedding parties.

Emperor Tours Pty. Ltd., South Melbourne. Application to license two commercial passenger vehicles with seating capacity for 15 passengers to operate for the carriage of Japanese tourists and businessmen from within a 20km pick-up radius of the Melbourne G.P.O. on tours throughout the State of Victoria.

*Timetable:* As and when required.

*Fares:* By agreement with the hirer.

L. P. Hatfield, Wallan. Application for variation of the conditions of licence SV 649 which authorises a service for the carriage of children between the Pine Lodge Child Care Centre, Wallan and the Wallan State School to:

- (i) operate an additional service between the Wallan Kindergarten, Bentinck Street, Wallan and the Centre.

*Timetable:*

Depart Centre 9.00 a.m.

Arrive Kindergarten 9.05 a.m.

Depart Kindergarten 11.30 a.m.

Arrive Centre 11.35 a.m.

Depart Centre 12.45 p.m.

Arrive Kindergarten 12.50 p.m.

Depart Kindergarten 3.20 p.m.

Arrive Centre 3.25 p.m.

*Fares:* Included in the overall cost of child care fees.

G. E. Hayward & J. A. Leorke, Apollo Bay. Application to license one commercial passenger vehicle to be purchased with seating capacity for 21 passengers to operate three day tours and two half day tours as follows:

*Tour No. 1: Port Campbell, Monday and Friday*

Depart Apollo Bay at 9.00 a.m. via Great Ocean Road to Lavers Hill for sightseeing then travel to Twelve Apostles, Port Campbell for lunch, London Bridge, Loch Ard Gorge to view Island Arch, Mutton Bird Island, Blow Hole and Broken Head returning to Apollo Bay at 5.00 p.m.

*Tour No. 2: Lavers Hill-Beech Forest, Wednesday and Sunday*

Depart Apollo Bay at 9.00 a.m. via Great Ocean Road to Beauty Spot, Melba Gully for



bushwalking, Lavers Hill, Otway Junction for lunch, Alister Watts' Otway Blackwood Furniture, Triplet Falls, Beech Forest for afternoon tea returning to Apollo Bay at 5.00 p.m. via Turton's Pass and Skenes Creek Road.

*Tour No. 3: Beauchamp Falls Reserve—Aire Valley Reserve, Thursday*

Depart Apollo Bay at 9.00 a.m. via Skenes Creek Road to Turton's Pass for sightseeing then Beauchamp Falls for bushwalking, Beech Forest for BBQ lunch, Hopetoun Falls for bushwalking, Aire Valley reserve returning to Apollo Bay at 5.00 p.m.

*Tour No. 4: Barham Valley—Paradise, Tuesday and Saturday*

Depart Apollo Bay at 1.00 p.m. and travel to Barham Valley, Pearce's Farm, Barham River, Mariner's Falls, Barham Valley Road to O'Meara's for Devonshire tea then visit Paradise to view ferns, local sawmill and plant nursery returning to Apollo Bay at 5.00 p.m.

*Tour No. 5: Cape Otway, Tuesday and Saturday*

Depart Apollo Bay at 9.00 a.m. via Ocean Road, Cape Otway Lighthouse Road to Cape Otway Lighthouse for sightseeing and morning tea returning to Apollo Bay at 12.10 p.m.

*Fares:* By agreement with the hirer.

A. L. Hoare, Golden Square. Application to license two commercial passenger vehicles to be purchased in respect of 1988 Statesman Caprice stretched limousines each with seating capacity for 6 passengers to operate as country hire cars from 16 Druid Street, Golden Square.

F. D. & R. Ind, Rochester. Application for variation of the conditions of licence CC 151 which authorises charter from within a 20km pick-up radius of the Rochester Post Office to include the ability to operate under charter conditions from within a 20km pick-up radius of the Echuca Post Office.

*Note:* The licensed vehicle holds a 3 star rating for charter purposes.

W. H. Kronk, Bayswater. Application to license one commercial passenger vehicle in respect of a 1974 Jaguar sedan with seating capacity for 4 passengers to operate as a special purpose vehicle from 32 Bonavista Road, Bayswater for the carriage of passengers for wedding parties.

*Note:* This application is made in conjunction with a similar application by A. D. Lawson.

D. J. Lavery & S. M. Birch, Elsternwick. Application for variation of the conditions of licence TO 142 which authorises a round tour as follows:

Commencing at Domain Street, South Yarra, via Toorak Road, St Kilda Road, Swanston Street, Lonsdale Street, King Street, Flinders Lane, William Street, Flinders Street, Swanston Street, St Kilda Road, Nolan Street, Linlithgow Avenue, Alexandra Avenue, Anderson Street (Morell Bridge), Batman Avenue, Swanston Street, Flinders Street, Wellington Parade, Wellington Parade South, Flinders Street, Spring Street, Latrobe Street, Swanston Street, Lonsdale Street, Spring Street, Latrobe Street, Swanston Street, St Kilda Road, Domain Road and Domain Street.

*Note:*

- (i) Lunch may be provided on the bus to selected groups.
- (ii) The only passengers to be carried on the above tour shall be as a single group hiring by a representative of a party pursuing a common interest for the purpose of the hiring.

To delete the above and instead include the ability to:

- (i) operate throughout the Melbourne Metropolitan Area and pick-up and set down passengers at Hotels in the Melbourne Metropolitan area;
- (ii) provide lunch and dinner on the bus; and
- (iii) carry single group hirings as well as passengers not associated with the group.

A. D. Lawson, Bayswater. Application to license one commercial passenger vehicle to be purchased in respect of a 1975-80 Jaguar sedan with seating capacity for 4 passengers to operate as a special purpose vehicle from 32 Bonavista Road, Bayswater for the carriage of passengers for wedding parties.

*Note:* This application is made in conjunction with a similar application by W. H. Kronk.

Dated 16 December 1987

M. McQUILLEN  
Group Manager

Vehicle Licensing and Regulation Strategies

I hereby give notice that on 27 October 1987, the State Trust Corporation of Victoria filed an Election to Administer the following deceased person's estate in accordance with section 17 of the *State Trustee's Act 1958*:

Mayer, Thomas Abraham, late of Lot 4 Kallista to Emerald Road, The Patch, widower, died 9 July 1987.

I hereby give notice that on 19 November 1987, the State Trust Corporation of Victoria filed an Election to Administer the following deceased

person's estate in accordance with section 17 of the *State Trustee's Act 1958*:

Renshaw, Myra Elizabeth, formerly of Flat 24, 260 Pascoe Vale Road, Essendon, but late of 78 Bruce Street, Preston, home duties, died 4 October 1987.

I hereby give notice that on 25 November 1987, the State Trust Corporation of Victoria filed Elections to Administer the following deceased persons' estates in accordance with section 17 of the *State Trustee's Act 1958*:

Edwards, George, late of 17 Burgess Street, Preston, pensioner, died 2 September 1987.

Portogallo, Vito, formerly of Duncans Road, Werribee South, corner Deutgam and Greaves Streets, Werribee, retired market gardener.

I hereby give notice that on 27 November 1987, the State Trust Corporation of Victoria filed an Election to Administer the following deceased persons' estates in accordance with section 17 of the *State Trustee's Act 1958*:

Richardson, Isabel, late of Bundoora, pensioner, died 12 July 1987.

Taylor, Herbert James, late of Corpus Christi Community, 855 Mickleham Road, Greenvale, pensioner, died 27 July 1987.

I hereby give notice that on 2 December 1987, the State Trust Corporation of Victoria filed an Election to Administer the following deceased person's estate in accordance with section 17 of the *State Trustee's Act 1958*:

Lomasney, Jean Helen, late of Kew, pensioner, died 24 July 1987.

Dated 9 December 1987

W. J. KILPATRICK  
Managing Director  
State Trust Corporation

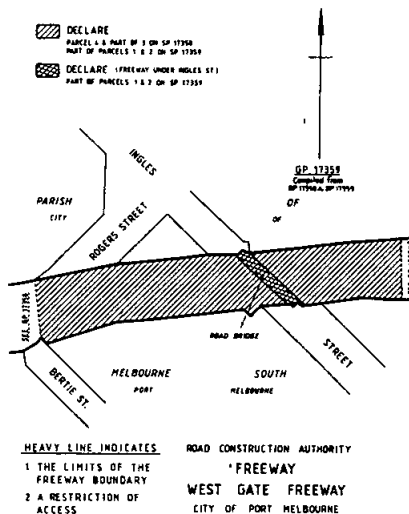
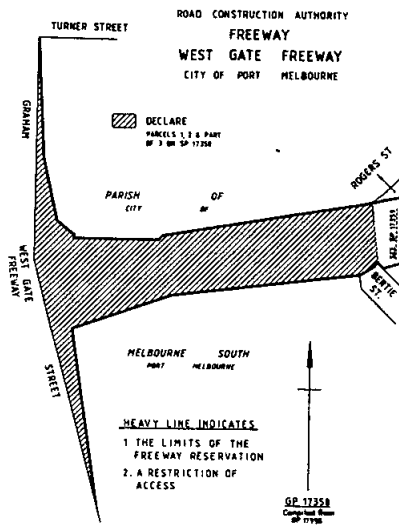
*Transport Act 1983*

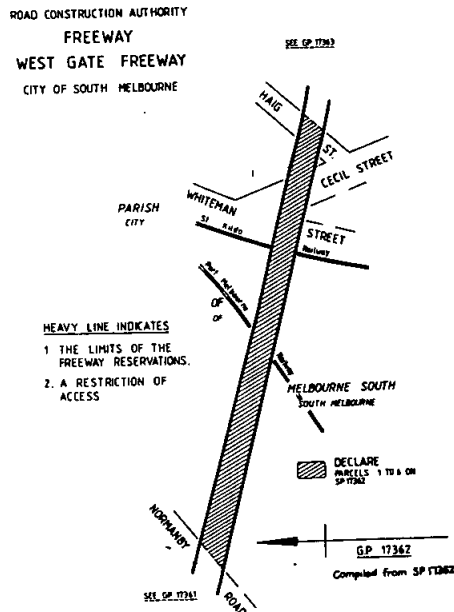
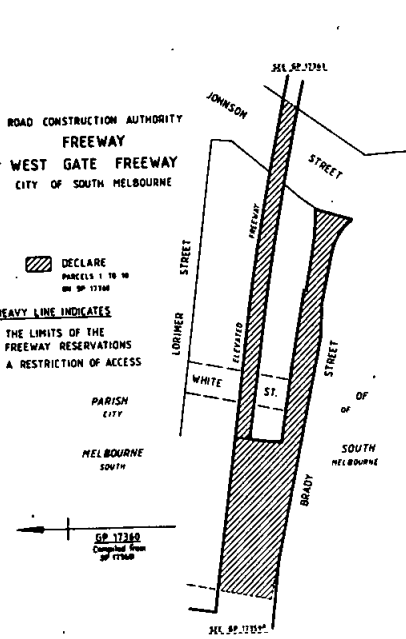
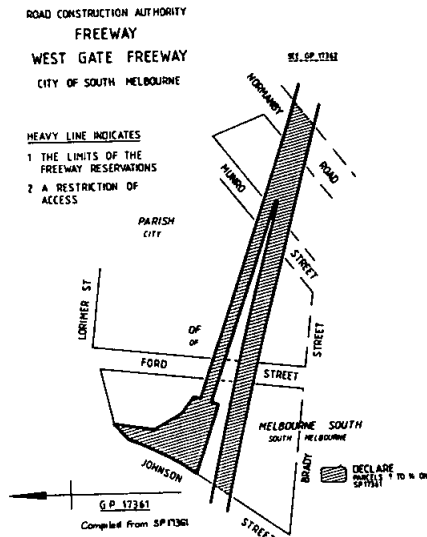
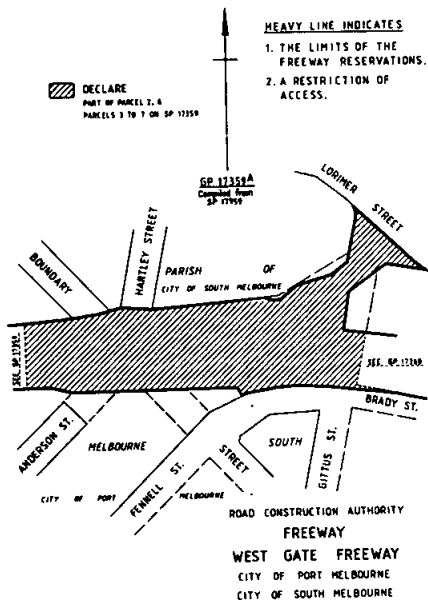
DECLARATIONS AND DEDICATIONS OF ROADS

The Road Construction Authority, in pursuance of the powers conferred by the *Transport Act 1983*, declares the roads or parts of roads or any deviations from or widenings of roads to be as described below; and further declares that any such new roads, deviations or widenings made by the Authority are fit to be used as public highways—

56/87 The new road (West Gate Freeway) in the City of Port Melbourne and the City of South Melbourne as shown hatched and cross hatched

on plans numbered GP 17358, GP 17359, GP 17359A, GP 17360, GP 17361, GP 17362, GP 17363 and GP 17364.

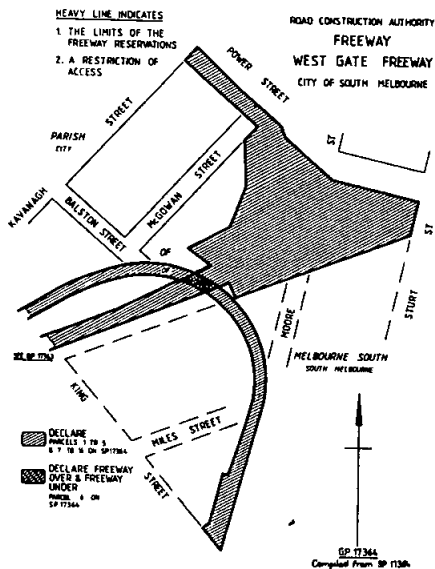
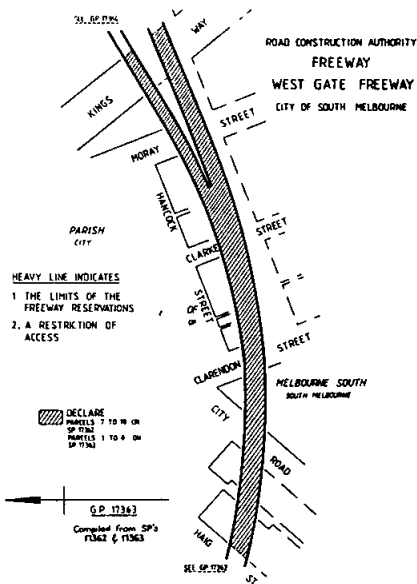




In accordance with the provisions of Clause 2 (2), Schedule 5 of the *Transport Act 1983*, the new roads, deviations or widenings made by the Authority shall, upon the publication of this notice in the *Government Gazette*, become and be absolutely dedicated to the public as a public highway within the meaning of any law now or hereafter in force.

Dated 8 December 1987

IAN F. X. STONEY  
Managing Director  
Road Construction Authority



STATE TENDER BOARD  
CONTRACTS ACCEPTED  
Amendments

Schedule Number	Item Number	New Rate	Effective Date
<b>Electrical Goods</b>			
1/05	7	36.23	18.12.87
	12	417.22	1.1.88
	17	Clipsal List	16.12.87
		9.11.87	
		Less 25%	
		H.P.M. List	
		16.11.87	
		Less 25%	
		Wilco December 1987 List	
		Less 25%	
<b>Fasteners</b>			
1/26	1	Ajax Assoc. Fasteners List '87	1.12.87
	3-5	Ajax Bolt & Nut List '87	Ajax Assoc. Fasteners List '87
		7-9, 11	
	17-19	Ajax Bolt & Nut List '87	
	22,	Ajax Bolt & Nut List '87	
	24-26	Ajax Bolt & Nut List '87	
	28-30	Ajax Bolt & Nut List '87	

46-48 Ajax Assoc.  
Fasteners  
List '87  
53, 55 Ajax  
Fasteners  
Bolt & Nut  
List '87  
59 Ajax Assoc.  
Fasteners  
List '87  
69-70 Ajax Assoc.  
Fasteners  
List '87

*Hand Tools (General)*

1/56	72	13.14	1.1.88
	77	4.94	
	110	8.13	
	111	9.12	

*Light Commercial Motor Vehicles*

1/59B	4B	12 594.52	14.12.87
	4C	13 601.50	
1/59D (1)	1	13 454.00*	16.12.87
		14 382.00†	
* Manual			
† Auto			
1/59D (2)	2D	17 759.00	16.12.87
1/59E	B	15 795.95*	14.12.87
		17 038.32‡	
		20 620.64‡	
		19 488.24#	
		20 007.93~	
		21 580.66<	

\* Model T35A 5CSSX  
† Model T35A 5CLSX  
‡ Model T35A 5CLDX  
# Model T4100—7035 kg.—Single Cab  
~ Model T4100—7225 kg.—Single Cab  
< Model T4100—6835 kg.—Dual Cab

J. M. PAWSON  
Secretary to the Tender Board

CONTRACTS ACCEPTED—(Series 1987-88)  
PUBLIC WORKS

COBURG CITY—Internal and external repairs and painting, Newlands Primary School—\$184 381.00—M. M. V. J. Nominees Pty. Ltd., Footscray.

CRANBOURNE SHIRE—Architectural, Hampton Park Post Primary School—\$1 784 390.00—Longmuir Holdings Pty. Ltd. Hawthorn.

KEILOR CITY—Construction, erection of, Taylors Lakes Primary School—\$2 573 345.00—Jennings Construction Limited, Mulgrave.

KEILOR CITY—Electrical services, Western Institute, St. Albans—\$51 032.00—Alan C. Hirst & Co. Pty. Ltd., Airport West.

MELBOURNE CITY—Construction building works, Melbourne, William Angliss College—\$8 515 161.08—Lewis Construction Co. Pty. Ltd., Melbourne.

Dated 10 December 1987

JOHN DEVENISH  
Director General of Public Works

Police Regulation Act 1958  
Section 122

SALE OF UNCLAIMED PROPERTY

An owner is required for a green coloured Kawasaki Motor Cycle, engine number KHIKX2500E000753, which came into the possession of police on 9 August 1986.

Should this vehicle not be claimed it will be sold by public auction at 10.00 a.m. on Wednesday, 2 February 1988 at the Broadmeadows Police Complex, Dimboola Road, Broadmeadows.

K. GLARE  
Chief Commissioner of Police

Police Regulation Act Section 122  
SALE OF UNCLAIMED MOTOR VEHICLE

An owner is required for an unregistered 1972 White Ford Transit Van, previously registered LGD 279, engine No. CG5CMK12456B.

The vehicle came into possession of Police on 5 September 1985 and, if not claimed, will be sold by public auction at the Caulfield Police Station, 291 Hawthorn Road, Caulfield, on Thursday, 28 January 1988 at 10.00 a.m.

K. GLARE  
Chief Commissioner of Police

Police Regulation Act Section 122  
SALE OF UNCLAIMED MOTOR VEHICLE

An owner is required for a Green Honda Motor Cycle. Registration No. not known.

The vehicle came into possession of Police on 4 June 1987 and if not claimed, will be sold by public auction at the Coburg Police Station, corner Bell and Service Streets, Coburg 3058 on Wednesday, 20 January 1988 at 10.00 a.m.

K. GLARE  
Chief Commissioner of Police

CONTRACTS ACCEPTED—(Series 1988)  
Schedule No. 1/79  
MICROFICHE AND MICROFILM EQUIPMENT

Contract from 1 January 1988 to 31 December 1988

1988/862—Canon Australia Pty. Ltd., 1 Hall Street, Hawthorn East, 3123. Telephone 200 6200

1988/864—Kodak Australasia Pty. Ltd., 157 Fitzroy Street, St. Kilda, 3182. Telephone 534 0941

Item No.	Description	Unit of Measurement	Rate	Name of Contractor
			\$	
1 (a)	Microfiche Reader, fitted with dual lens carrier and one lens for microfiche containing either 60 or 98 frames as per standard AS1998-1977 or 270-420 frames as per standard IS05126-1978 'Kodak 27:14'	each	324.00*	Kodak Australasia Pty. Ltd.
(b)	Additional lens	each	57.50*	
2 (a)	Microfiche Reader/Printer, plain paper type, A4 print size fitted with dual lens carrier and one lens for microfiche containing either 60 or 98 frames as per standard AS1998-1977 or 270-420 frames as per standard IS05126-1978 'PCP70'	each	3 360.08†	Canon Australia Pty. Ltd.
	Accessories—			
	Tab Size Fiche Carrier	each	75.09	
	Manual Roll Film Carrier	each	446.62	
	Cleaning Kit	each	5.10	
	Lamp	each	15.40	
(b)	Additional lens	each	229.36†	
3 (a)	Microfilm Reader/Printer fitted with mechanical drive and fully interchangeable film carriers and lenses to accept a variety of film and image reductions. Optimum screen size 300 × 300mm, or 350 × 280mm. 'PCP80'	each	4 630.00†	Canon Australia Pty. Ltd.
	Film Carriers—			
(b)	FC190R Fiche/Aperture Card Carrier	each	217.00	Canon Australia Pty. Ltd.
	380R 16mm & 35mm Motorized Roll Film Carrier	each	1 328.00	
	380M 3M & Tuscan Cartridge Carrier	each	1 968.00	
	380E Kodak & Ektamate Cartridge Carrier	each	2 054.00	
(c)	Additional lens	each	270.18	

\* Delivery within 6-8 weeks from receipt of order.

† A 90 day warranty period is applicable after which a maintenance agreement may be taken out at a cost of \$250.00 per annum for the PCP70 and \$450.00 per annum for the PCP80. Toner Cartridges and Drums will cost \$205.50 for both models.  
Delivery is free of charge throughout Victoria.

Approved—R. A. JOLLY, Treasurer, 30 November 1987

Department of Industry, Technology and Resources

APPLICATIONS FOR MINING LEASES REFUSED

No. 1419; Kinex P/L; 254.5 ha, Parish of Bet Bet.  
No. 1497; Kimak P/L & Blackwood Mining & Exploration P/L; 230 ha, Parish of Creswick.

Nos. 1749 & 1751; T. F. Croft; Parish of Byawatha.

No. 1567; Cathgold P/L; 263 ha, Parish of Borhoneyghurk.

APPLICATION FOR MINING LEASE TRANSFERRED

No. 1180; From L. Gross to F. N. Lubbock, T. J. Burrowes and J. T. Keogh.

APPLICATIONS FOR DEVELOPMENT LEASES REFUSED

No. 656; B. R. Hochwimmer & E. Shipard; 274 ha, Parish of Burrungabugge.

No. 748; B. R. Hochwimmer & T. E. Johnston; 288 ha, Parish of Panbulla.

No. 764; B. G. Friend; 281 ha, Parishes of Wirrate & Moormbool East.

No. 820; A. R. Fraser & R. B. Sargent; 281 ha, Parish of Wedderburn.

APPLICATION FOR DEVELOPMENT LEASE WITHDRAWN

No. 661; Triad Minerals NL; 16 ha, Parish of Holcombe.

APPLICATION FOR TAILINGS REMOVAL LICENCE REFUSED

No. 5230; M. Williamson, to remove tailings from the "Bracewell and James Street Dumps" situated in the Parish of Sandhurst.

APPLICATIONS FOR TAILINGS TREATMENT LICENCES DECLARED ABANDONED

Nos. 475 & 476; Planet Resources Group NL; 1.5 and 8.7 ha respectively, Parish of Bet Bet.

INTENTION TO GRANT AN EXPLORATION LICENCE

No. 1765; Noscita Lisa P/L; 182.5 km<sup>2</sup>, Shires of Maffra and Narracan.

EXPLORATION LICENCE GRANTED

No. 1816; T. F. Croft; 76 km<sup>2</sup>, Shires of Avoca and Ararat.

APPLICATIONS FOR EXPLORATION LICENCES REFUSED

No. 2197; Sampson Manor P/L; 120 km<sup>2</sup>, Albury.

No. 2246; Bendigo Gold Associates P/L; 135.5 km<sup>2</sup>, Omeo.

No. 1962; A. J. Flavelle; 465 km<sup>2</sup>, Shires of Morwell, Mirboo and Woorayl.

APPLICATIONS FOR EXPLORATION LICENCES WITHDRAWN

No. 1878; J. Alexander; 100 km<sup>2</sup>, Shire of Orbost.

No. 2072; BHP Gold Mines Ltd; 369 km<sup>2</sup>, Shire of Kowree and Wannon.

INTENTION TO EXTEND EXPLORATION LICENCES

No. 1510-1; P. S. & G. F., Forwood; 35.25 km<sup>2</sup>, Moyston.

No. 1635-1; Aberfoyle Resources Ltd and Balmoral Resources NL; 482 km<sup>2</sup>, Counties of Borung and Karkaroc.

EXPLORATION LICENCE CANCELLED

No. 1721; BHP Minerals Ltd; 419 km<sup>2</sup>, Shire of Dundas.

The above cancelled area will become available again for Exploration Licence on 8 June 1988.

EXPLORATION LICENCE EXPIRED

No. 1643; Continental Resources NL; 44 km<sup>2</sup>, County of Gladstone.

The above expired area will become available again for Exploration Licence on 19 May 1988.

EXTRACTIVE INDUSTRY LICENCES GRANTED

No. 1240; Ardmona Fruit Products Co-op Co Ltd; 40.49 ha, Parish of Mooroopna.

No. 1289; Road Construction Authority; 7.12 ha, Parish of Dartmoor.

APPLICATIONS FOR EXTRACTIVE INDUSTRY LICENCES REFUSED

No. 1303; Quarry Technology P/L; 160 ha, Parish of Merriang.

No. 1304; Quarry Technology P/L; 160 ha, Parish of Merriang.

No. 1311; Quarry Technology P/L; 160 ha, Parish of Merriang.

No. 1368; T. H. Gribben and W. J. Gread; 5.5 ha, Parish of Ulupna.

**EXTRACTIVE INDUSTRY LICENCE  
ASSIGNED**

No. 1091-1; From E. L. Rowe to the Mayor, Councillors and Citizens of the City of Hamilton.

**R. C. FORDHAM**  
**Minister for Industry, Technology and Resources**

*Town and Country Planning Act 1961*  
**MELBOURNE METROPOLITAN  
PLANNING SCHEME**

Amendment No. 493

Notice of Amendment

In pursuance of the powers conferred by the *Town and Country Planning Act 1961*, the Governor in Council on 8 December 1987 amended the abovementioned scheme in respect of the municipal districts of the City of Berwick and the Shire of Bulla and for which the Minister for Planning and Environment is the Responsible Authority.

The amendment comes into operation on the date this notice is published in the *Government Gazette*.

The amendment includes the rezoning of:

(1) land off William Hovell Drive, Endeavour Hills from Proposed Public Purposes (Primary and Secondary School) to Proposed Public Purposes 19 (Local Government); and

(2) land in Horne Street, Sunbury, from Proposed Public Purposes (Primary School) to Reserved Living.

A copy of the documents may be inspected free of charge, during office hours, at the office of the Ministry for Planning and Environment, The Olderfleet Buildings, 477 Collins Street, Melbourne.

**DAVID YENCKEN**  
**Secretary for Planning and Environment**

*Town and Country Planning Act 1961*  
**MELBOURNE METROPOLITAN  
PLANNING SCHEME**

Notice of Delegation

The Minister for Planning and Environment has under section 58 of the *Town and Country Planning Act 1961* delegated to the Councils of the Cities of Berwick, Brighton, Caulfield, Chelsea, Dandenong, Malvern, Mordialloc, Springvale and the Shires of Cranbourne and Eltham all necessary authority to administer and

enforce the Melbourne Metropolitan Planning Scheme subject to the conditions set out in each delegation.

These delegations shall have force and effect from the date of publication of this notice in the *Government Gazette*.

A copy of the documents may be inspected free of charge, during office hours, at the office of the Ministry for Planning and Environment, The Olderfleet Buildings, 477 Collins Street, Melbourne, at the offices of the councils of the municipalities concerned.

**DAVID YENCKEN**  
**Secretary for Planning and Environment**

*Town and Country Planning Act 1961*  
**MELBOURNE METROPOLITAN  
PLANNING SCHEME**

Notice of a Proposed Amendment to the  
Melbourne Metropolitan Planning Scheme  
Amendment No. 519

Notice is hereby given that, pursuant to subsection 7 of section 32 of the *Town and Country Planning Act 1961*, the Minister has required that the Minister for Planning and Environment give notice of and deposit for inspection by the public for a period of one month, a proposed amendment to the Melbourne Metropolitan Planning Scheme.

The amendment, known as Amendment No. 519 is to rezone land at 167-177 and 189 Kingsway, City of South Melbourne, Brentwick Drive, Greensborough, Shire of Diamond Valley and Northumberland Drive, Epping, Shire of Whittlesea.

The proposed amendment is available for inspection free of charge during office hours at the offices of the City of South Melbourne, Bank Street, South Melbourne, Shire of Diamond Valley, Civic Drive, Greensborough and Shire of Whittlesea, High Street, Epping, and at the office of the Ministry for Planning and Environment, The Olderfleet Buildings, 477 Collins Street, Melbourne.

Any persons affected by the proposed amendment are required to set forth in writing any submissions they may wish to make with respect to the proposed amendment addressed to the Minister for Planning and Environment, PO Box 2240T, Melbourne 3001, by 18 January 1988.

Dated 15 December 1987

**DAVID YENCKEN**  
**Secretary for Planning and Environment**



*Town and Country Planning Act 1961*  
**GEELONG REGIONAL PLANNING  
SCHEME**

Notice that a Planning Scheme (Amending) has been Prepared and is Available for Inspection  
Amendment No. 207

Notice is hereby given that the Geelong Regional Commission in pursuance of its powers under the *Town and Country Planning Act 1961*, has prepared an Amending Scheme to the Geelong Regional Planning Scheme Ordinance.

This Amendment proposes to include a number of parcels of land located in McLeod Street, Meredith into Schedule 1 of the Planning Scheme Ordinance to allow three dwellings to be erected on the properties provided that specific provisions are complied with.

A copy of the Amending Scheme has been deposited at this office—Geelong Regional Commission, State Government Offices, corner of Little Malop and Fenwick Streets, Geelong; at the office of the Shire of Bannockburn (insofar as the Municipalities are affected) and at the offices of the Ministry for Planning and Environment, The Oldfleet Buildings, 477 Collins Street, Melbourne, and will be open for inspection during office hours by any person free of charge.

Any persons affected by the Amending Scheme are required to set forth in writing, any submissions they may wish to make with respect to the Amending Scheme addressed to the Secretary, Geelong Regional Commission, P.O. Box 770, Geelong, by Monday, 18 January 1988, and is required to state whether you wish to be heard in respect of your submission.

G. R. COWLING  
Secretary  
Geelong Regional Commission

Creditors, next of kin and others having claims against the estate of any of the undermentioned deceased persons are required to send particulars of their claims to the State Trust Corporation of Victoria, 168 Exhibition Street, Melbourne Vic. 3000, the personal representative, on or before 18 February 1988, after which date the State Trust Corporation may convey or distribute the assets having regard only to the claims of which the State Trust Corporation then has notice:

Browne, Edith Mary, late of 52 Sydney Street, Sydney, widow, died 2 September 1987.

Dexter, Elsie Elizabeth Veronica, formerly of 28 Woomack Road, Carnegie but late of Ellneer Lodge Special Accommodation House, 495 Neerim Road, Murrumbidgee, widow, died 6 November 1987.

Edwards, George, late of 17 Burgess Street, Preston, pensioner, died 2 September 1987.

King, Arthur Adam, late of Flat 6, 94 Kerford Street, Essendon, pensioner, died 19 August 1987.

Lomasney, Jean Helen, late of Kew, pensioner, died 24 July 1987.

Mayer, Thomas Abraham, late of Lot 4, Kallista to Emerald Road, The Patch, widower, died 9 July 1987.

Portogallo, Vito, formerly of Duncans Road, Werribee South but late of corner Deutgam and Greaves Streets, Werribee, retired market gardener, died 5 January 1987.

Renshaw, Myra Elizabeth, formerly of Flat 24, 260 Pascoe Vale Road, Essendon but late of 78 Bruce Street, Preston, home duties, died 4 October 1987.

Richardson, Isabel, late of Bundoora, pensioner, died 12 July 1987.

Rusden, John Charles, formerly of Flat 7, 145 Fitzroy Street, St. Kilda but late of Flat 5, 2 Marriott Street, East St. Kilda, seaman, died 26 March 1987.

Taylor, Herbert James, late of Corpus Christi Community, 855 Mickleham Road, Greenvale, pensioner, died 27 July 1987.

Tevendale, Hilda Margaret, formerly of 34 Grosvenor Street, East St. Kilda but late of Sampford Nursing Home, 508 Glen Eira Road, Caulfield, spinster, died 5 November 1987.  
Melbourne, 9 December 1987

W. J. KILPATRICK  
Managing Director  
State Trust Corporation

**LEGAL PROFESSION PRACTICE ACT**  
**Solicitors (Trust Accounts Instruction)**  
**Regulations**

It is proposed to make regulations under the *Legal Profession Practice Act 1958*. The proposed regulations will—

- (1) provide that applicants for a full practising certificate who have not previously practised as principals in Victoria must complete a suitable course of instruction in trust accounts before being eligible to be issued with a certificate;
- (2) prescribe a course of instruction in trust accounts.

The overall objective of the proposed regulations is to ensure that all solicitors responsible for trust accounts receive proper instruction on the law relating to the management of trust accounts. It is believed that such instruction will raise the standard of professional

practice and reduce the incidence of breaches of the Legal Profession Practice Act and Rules relating to solicitors' trust accounts, and of defalcations contributed to by accounting inadequacies.

A Regulatory Impact Statement on the proposed regulations has been prepared in accordance with the requirements of the *Subordinate Legislation Act 1962*. The statement concludes that the only way of ensuring that all solicitors issued with first full practising certificates are aware of their responsibilities concerning trust accounts is to prescribe a mandatory course of instruction for such solicitors. The statement notes that the course of instruction in trust accounting conducted by the Law Institute of Victoria has been specifically designed to ensure that those who participate are made fully aware of their legal obligations when conducting trust accounts, in conditions which are met in the solicitor's practice. It is proposed that the LIV course of instruction will be the prescribed course.

A copy of the Regulatory Impact Statement may be obtained from the Policy and Research Division of the Attorney-General's Department, Level 21, 200 Queen Street, Melbourne. Comments and submissions are invited from the public and will be received up to 21 days from the date of this advertisement.

JOHN B. KING  
Secretary to the Attorney-General's Department

*Forests Act 1958*

No. 6254

**DECLARATION OF PROHIBITED PERIOD**

In pursuance of the powers conferred by section 3 of the *Forests Act 1958*, I, Joan E. Kirner, Her Majesty's Minister for Conservation, Forests and Lands in the State of Victoria, hereby declare a prohibited period in respect of any fire protected area (other than State forest, national park and protected public land) at the times, dates and in the municipalities specified in the Schedule hereunder:

Schedule 1

The prohibited period shall commence at midnight between 20 and 21 December 1987 and end between 30 April and 1 May 1988 (unless varied), in the municipalities shown hereunder:

The Shires of Bacchus Marsh, Ballan, Ballarat, Bannockburn, Barrabool, Bungaree, Buninyong, Colac, Corio, Creswick, Daylesford and Glenlyon, Eltham, Gisborne, Grenville, Healesville, Heytesbury, Kyneton, Lexton, Leigh, Melton, Newham and Woodend, Otway, Pakenham, Ripon, Romsey, Upper Yarra and Winchelsea.

The Shire of Ararat—being that portion east of the Glenthompson to Willaura to Moyston to Great Western Road.

J. E. KIRNER  
Minister for Conservation, Forests and Lands

*Co-operation Act 1981*

**NOTICE OF DISSOLUTION OF SOCIETIES**  
Centenary Park Tennis Club Co-operative Limited

D.A.P.S. Co-operative Limited

Tarralla Kindergarten Co-operative Limited

Notice is hereby given that I have this day registered the dissolution of the abovenamed societies and cancelled their registration under the abovenamed Act.

Dated at Melbourne, 30 November 1987

L. G. HOPKINS  
Acting Deputy Registrar  
of Co-operative Societies

*Co-operation Act 1981*

**NORTH EASTERN TOBACCO  
PRODUCERS CO-OPERATIVE LIMITED**

Notice is hereby given in pursuance of section 192 (8) of the *Co-operation Act 1981* and section 459 (2) of the Companies (Victoria) Code, that, at the expiration of three months from the date hereof, the name of the aforementioned society will, unless cause is shown to the contrary be struck off the register, and the society will be dissolved.

Dated at Melbourne, 30 November 1987

L. G. HOPKINS  
Acting Deputy Registrar  
of Co-operative Societies

**HOSPITALS AND CHARITES ACT 1958 (No. 6274)**

It is notified for general information that the Department of Community Services Victoria has, under the provisions of section 50 of the Act, approved the corporate name of Noah's Ark Toy Library for Handicapped Children being changed to Noah's Ark Toy Library and Family Resource for Children with Special Needs.

Dated 15 December 1987

P. JOHNSTONE  
Director-General  
Community Services

**PUBLIC HOLIDAYS—CLOSING OF  
PUBLIC OFFICES**  
Christmas-New Year 1987-88 and Bicentennial  
Year Celebrations

It is hereby notified that on —  
Friday, 25 December 1987, Christmas Day;  
Friday, 1 January 1988, New Year's Day;  
Monday, 25 January 1988 (substituted day  
instead of Boxing Day, Saturday, 26 December  
1987);

Tuesday, 26 January 1988 (substituted day  
instead of Monday, 1 February 1988)—

The public offices will be closed, such days having  
been specified or appointed under the provisions  
of the *Public Service Act 1974* to be observed as  
holidays in the public offices throughout the State  
of Victoria.

This notice relates only to the closing of the  
State Public Offices. All enquiries regarding the  
holidays in other offices and in shops and industry  
should be directed to the Department of Labour,  
Wage Line, 80 Collins Street, Melbourne 3000,  
(telephone 655 1333).

Dated 9 December 1987

**PHILIP BENTLEY**  
Director-General

**ENGINEERS OF WATER SUPPLY**  
1987 Examination Results

The undermentioned candidates have passed the  
examinations conducted by the Board of  
Examiners of Engineers of Water Supply,  
Victoria, and on payment of the prescribed fee  
may obtain Certificates of Qualification:

J. J. Alban  
D. J. Astbury  
M. G. Baker  
P. E. Cameron  
R. K. Edwards  
R. F. Goode  
R. J. Goyne  
B. N. Hall  
M. B. Molloy  
C. J. Perriman  
I. H. Pittaway  
C. J. Povey  
T. W. Reid  
D. L. Vincent

**P. M. RAMSAY**  
Secretary  
Board of Examiners and Engineers  
of Water Supply, Victoria

*Subordinate Legislation Act 1962*  
*Planning and Environment Act 1987*  
**PLANNING AND ENVIRONMENT (FEES)  
REGULATIONS**

The Minister for Planning and Environment  
intends to make the above Regulation, and  
invites public comment on the proposed  
Regulation.

The objective of the proposed rule is to provide  
resources to responsible authorities under the  
Planning and Environment Act so that they can  
effectively carry out their duty under that Act to  
issue planning certificates without delay.

The regulation provides that the fee for the  
issue of a planning certificate which is in  
accordance with the *Planning and Environment  
Act 1987* is \$8.60. This is the same fee as  
prescribed under the Planning Procedures  
Regulations 1982, for the issue of an equivalent  
document in accordance with the *Town and  
Country Planning Act 1961*.

The Regulation is made under section 203 of  
the *Planning and Environment Act 1987*.

A Regulatory Impact Statement has been  
prepared setting out the anticipated impact of  
the proposed Rule, and may be inspected at the  
Ministry for Planning and Environment, 477  
Collins Street, Melbourne and at Regional Offices  
of the Ministry. A copy may be obtained by  
phoning 628 5529.

Submissions about the proposed Rule may be  
made to the Secretary for Planning and  
Environment, Box 2240T, GPO Melbourne, on  
or before 8 January 1988.

**ARCHITECTS REGISTRATION BOARD  
REGULATIONS 1968**

As required by the *Subordinate Legislation Act  
1962*, I invite comments from members of the  
public on the proposed Amendment No. 10 to  
Architects Registration Board Regulations 1968.

The objective of these amending regulations is  
to enable the Architects Registration Board to  
recover the costs of its operations as specified in  
the *Architects Act 1958*.

A Regulatory Impact Statement has been  
prepared which indicates that fewer than 2900  
individual architects and architectural companies  
will be paying increased fees. However, all  
activities of the Board relate to the regulation  
and professional protection of registered  
architects.

Copies of the Regulatory Impact Statement  
and the regulation are available from the Policy  
Co-ordination and Research Unit, Ministry of  
Housing and Construction, 1st Floor, 2 Treasury  
Place, Melbourne (telephone 651 2464).

Written submissions should be received by me by 6 January 1988 at 2 Treasury Place, Melbourne 3002.

R. W. WALSH  
Minister for Housing and Construction

*Transport Act 1983*  
**DETERMINATION OF TOWING AND STORAGE FEES**

I, Michael J. Roux, delegate of the Road Traffic Authority, acting in accordance with section 184A of the *Transport Act 1983*, determine that the amounts that may be charged by operators of tow trucks for the towing and storage of damaged motor vehicles with an authorised gross vehicle mass limit of less than 4.5 tonnes where the accident occurred within the controlled area defined in Regulation 60 of the Transport (Tow Trucks) Regulations 1983 are—

- (a) for towing—
- (i) for the first 8 kilometres—\$78; and
  - (ii) for each kilometre or part of a kilometre in excess of 8 kilometres—\$1.23; and
- (b) for locked storage—
- (i) under cover—\$2.95 for motor cycles and \$8.80 for other vehicles; or
  - (ii) in the open—\$2.00 for motor cycles and \$5.90 for other vehicles—

for each period or part of a period of 24 hours.

The fees specified in this determination take effect from 1 January 1988.

MICHAEL J. ROUX  
Chairman and Managing Director  
Road Traffic Authority

*Mental Health Act 1986*  
**EXTENSION OF PRESCRIBED PERIOD**  
Notice is given under section 144 of the *Mental Health Act 1986* that I have determined 31 March 1988 as the day the prescribed period referred to in that section shall end.

D. R. WHITE  
Minister for Health

**APPOINTMENTS**

*Liquor Control Act 1968*  
**APPOINTMENT OF LICENSING INSPECTORS**

In accordance with the authority conferred upon me by section 6 of the *Police Regulation Act 1958*, I, Paul Delianis, Deputy Commissioner of Police do hereby appoint under sub-section (1) of section 22 of the *Liquor Control Act 1968*, the following Officers of Police as Licensing Inspectors for the Divisions of the Police Districts as shown:

<i>Division</i>	<i>Police Number</i>	<i>District</i>	<i>Rank and Name</i>
2		Altona	Inspector Steele Wayne Waterman, 15548 (from 13.10.87 to 7.11.87)
3		Altona	Inspector Alan James Maclean, 15686 (from 18.8.87 to 19.8.87)
4		Broadmeadows	Inspector Phillip Russell Mayes, 14726 (from 6.12.87 to 26.12.87)
2		Central Highland	Inspector Peter John Flynn, 13963 ( <i>vice</i> Inspector Keith Malcolm Smith, 15325)
2		Cheltenham	Inspector Paul Anthony Meehan, 15289 (from 4.10.87 to 7.11.87)
1		Essendon	Inspector John Martin, 14946 (from 27.9.87 to 17.10.87)
4		Essendon	Inspector Robert Bruce Lovell, 14888 ( <i>vice</i> Chief Inspector Murray Francis Young, 13444)
3		Ivanhoe	Inspector Gordon Kenneth Beach, 15138 (from 15.11.87 to 5.12.87)
2		Malvern	Inspector Graham James Brown, 15349 (from 4.10.87 to 31.10.87)
3		Malvern	Inspector Neil Francis Phipps, 14769 (from 11.10.87 to 31.10.87)
1		Maroondah	Inspector Jonathan Stanley White, 14457 (from 6.12.87 to 2.1.88)
2		Maroondah	Inspector Francis Robert Thomas, 15281 (from 4.10.87 to 31.10.87)

2	Maroondah	Inspector Quentin Andrew Pritchard, 14485 (vice Chief Inspector Peter John Hawken, 13697)	Department of Health Trustees of Public Cemeteries Edward Dean NORRIS Trustee of the Alexandra Public Cemetery.
3	Melbourne	Inspector William Buchanan Kelly Ogilvie, 14998 (vice Inspector Barry James Daniels, 14254)	Norma Doreen WYND, and Stuart Leslie JAMES Trustees of the Camperdown Public Cemetery. Ian Alan HEARD, and Francis BYRON
1	Prahran	Inspector Daryl Boyce Knight, 13043 (from 15.11.87 to 12.12.87)	Trustees of the Willaura Public Cemetery. Kelvin John CUFFE, John Winston HEMLEY and Murray Robert MacPHERSON
1	Upper Goulburn	Senior Sergeant Alan Geoffrey Dickens, 15108 (from 24.10.87 to 28.11.87)	Trustees of the Glenorchy Public Cemetery. Ken S. DAVIS
2	Upper Goulburn	Senior Sergeant Peter John Neylan, 11241 (from 1.10.87 to 31.10.87)	Trustee of the Dergholm Public Cemetery. LAWRENCE A. FISHER Clerk of the Executive Council
3	Westernport	Inspector Peter Joseph Teather, 14698 (vice Superintendent John Cole, 12827)	At the Executive Council Chamber Melbourne, 8 December 1987

Dated 8 December 1987

P. DELIANIS  
Deputy Commissioner (Administration)

#### REVOCATION OF APPOINTMENTS

His Excellency the Governor of the State of Victoria, by and with the advice of the Executive Council thereof, has, by Orders made on 8 December 1987, revoked the appointment of the person named hereunder to the office mentioned, viz:

Attorney-General's Department  
County Court Bailiff

Mr Maxwell Charles QUARTERMAIN as County Court Bailiff, pursuant to section 23 of the *County Court Act 1958*, as from midnight, 31 December 1987.

LAWRENCE A. FISHER  
Clerk of the Executive Council

At the Executive Council Chamber  
Melbourne, 8 December 1987

#### APPOINTMENTS

His Excellency the Governor of the State of Victoria by and with the advice of the Executive Council thereof has by Order made on 8 December 1987 been pleased to make the undermentioned appointments, viz:

**ORDERS IN COUNCIL***Water and Sewerage Authorities (Restructuring) Act 1983**Water Act 1958***GISBORNE WATER BOARD****Sale of Land Approved**

Whereas section 324 of the *Water Act 1958* provides that an Authority may, with the consent of the Governor in Council, sell any lands.

And whereas section 327AA of the *Water Act* provides that an Authority may transfer any works of water supply, including lands to a public authority.

And whereas the Gisborne Water Board wishes to transfer a parcel of land to the Shire Council so that the land may be consolidated with an adjoining parcel of land and sold at an enhanced price.

Now therefore the Governor in Council, under the provision of the *Water and Sewerage Authorities (Restructuring) Act 1983* and the *Water Act 1958* approves the transfer of part of Crown Allotment 15, Section 6, Town and Parish of Gisborne, County of Bourke, being more particularly described on Certificates of Title Volume 8740 Folio 151 from the Gisborne Water Board to the Shire of Gisborne for an equal proportionate part of the sale price (Corr. No. 84/2186/46).

Dated 24 March 1987

Responsible Minister:

**ANDREW McCUTCHEON**  
Minister for Water Resources

**L. G. HOUSTON**  
Clerk of the Executive Council

*Local Government Act 1958***RESUBDIVISION OF THE MUNICIPAL DISTRICT OF THE CITY OF SALE**

The Governor in Council, acting under Part II of the *Local Government Act 1958*, orders—

1. that on and from 1 April 1988 the municipal district of the City of Sale shall be resubdivided into three wards whose names and boundaries are described hereunder—

2. that all councillors shall go out of office on the day appointed for the election of councillors next after this Order takes effect; and

3. that the number of councillors shall be nine.

**North Ward**

Enlarged and Re-defined

Previous Gazettal 1975.1915

Commencing at the junction of Guthridge Parade with Dawson Street, being a point on the

eastern boundary of the City, thence westerly by Dawson Street to McCole Street, thence southerly by that street to Raglan Street, thence westerly by that street to Market Street, thence southerly by that street to Cunninghame Street, thence westerly and south-westerly by that street to the Princes Highway, thence westerly by that highway to the Thomson River, thence generally north-westerly and westerly by the Thomson River to the City boundary, and thence generally northerly and south-easterly by the City boundary to the point of commencement.

**East Ward**

Reduced and Re-defined

Previous Gazettal 1975.1916

Commencing at the junction of Guthridge Parade with Dawson Street, being a point on the eastern boundary of the City, thence westerly by Dawson Street to McCole Street, thence southerly by that street to Raglan Street, thence westerly by that Street to Market Street, thence southerly by that street to Cunninghame Street, thence easterly by that street to Guthridge Parade, thence southerly by that parade to Inglis Street, thence easterly by that street to the City boundary, and thence northerly and westerly by the City boundary to the point of commencement.

**South Ward**

Enlarged and Redefined

Previous Gazettal 1975.1916

Commencing on the eastern boundary of the City at the junction of Inglis Street with Boundary Road, thence westerly by Inglis Street to Guthridge Parade, thence northerly by that parade to Cunninghame Street, thence westerly and south-westerly by that Street to the Princes Highway, thence westerly by that highway to the Thomson River, thence north-westerly and westerly by the Thomson River to the City boundary thence southerly, easterly, generally south-easterly and generally northerly by the City boundary to the point of commencement.

Dated 8 December 1987

Responsible Minister:

**J. L. SIMMONDS**  
Minister for Local Government

**LAWRENCE A. FISHER**  
Clerk of the Executive Council

*Local Government Act 1958***RESUBDIVISION OF THE MUNICIPAL DISTRICT OF THE SHIRE OF PORTLAND**

The Governor in Council, acting under Part II of the *Local Government Act 1958*, orders—

1. that on and from 1 April 1988 the municipal district of the Shire of Portland shall be

resubdivided into four ridings whose names and boundaries are described hereunder;

2. that all councillors of the East and South Ridings shall go out of office on the day appointed for the election of councillors next after this Order takes effect; and

3. that the number of councillors shall be twelve.

#### East Riding

Enlarged and Re-defined

Previous Gazettal 1951.8441

Commencing on the northern boundary of the Shire where it is intersected by the western boundary of the Parish of Digby, thence southerly by the western boundaries of that Parish and the Parish of Hotspur, easterly by the southern boundary of the Parish of Hotspur, south-easterly by the eastern boundary of the Parish of Curracurt, easterly by the northern boundary of the Parish of Drumborg to the road forming the northern boundary of allotment 1, section 19, Parish of Myamyn, thence easterly by that road, a line in continuation thereof and further easterly by a road to the road forming the eastern boundary of allotment 2A section 19, thence southerly by that road to the south-eastern angle of allotment 115B Parish of Homerton, thence southerly by a line to the north-eastern angle of allotment 14, section 16, Parish of Narrawong, thence further southerly by the eastern boundary of that allotment and allotment 16, section 16 to the road forming the southern boundary of the latter allotment, thence south-westerly by that road and south-easterly by a road to the south-eastern angle of allotment 5A, section 16, thence westerly and northerly by the southern and western boundaries of that allotment to the south-eastern angle of allotment 10A, section A, thence westerly by the southern boundaries of that allotment and allotments 10B, 9, 8A, 11, 11A, 12, 2, 1 and 19C, section A, to the north-eastern angle of allotment 21, section A, thence southerly and westerly by the eastern and southern boundaries of that allotment to the north-eastern angle of allotment 22, section A, thence southerly by the eastern boundaries of that allotment and allotment 23, section A and westerly by the southern boundary of the latter allotment to the eastern boundary of the Parish of Heywood, thence southerly by that boundary to the Surrey River, thence south-easterly by the Surrey River to the north-western angle of allotment 9 Parish of Bolwarra, thence southerly by the western boundary of that allotment to the Shire boundary, and thence easterly, northerly, westerly, north-westerly and south-westerly by the Shire boundary to the point of commencement.

#### West Riding

Enlarged and Re-defined

Previous Gazettal 1960.3650

Commencing on the northern boundary of the Shire where it is intersected by the western boundary of the Parish of Digby, thence southerly by the western boundaries of that Parish and the Parish of Hotspur, easterly by the southern boundary of the Parish of Hotspur, south-easterly by the eastern boundary of the Parish of Curracurt, westerly by the southern boundary of the Parish of Curracurt, southerly by the eastern boundary of the Parish of Glenaulin and westerly by the northern boundary of the Parish of Cobboboonee to the north-western angle of allotment 7 of that Parish, thence southerly by the western boundaries of allotments 7 and 5 and further southerly by a line in continuation thereof to the north-western angle of allotment 11, thence southerly by the western boundaries of that allotment and allotments 12 and 15 and south-easterly by the south-western boundaries of allotments 15, 14, 16 and 16A to the eastern boundary of the Parish of Cobboboonee, thence southerly by the eastern boundary and westerly by the southern boundary of that Parish to the north-eastern angle of the Parish of Mouzie, thence southerly by the eastern boundaries of the Parishes of Mouzie and Tarragal to the Shire boundary, and thence westerly, southerly, westerly, north-easterly, north westerly, northerly and generally easterly by the Shire boundary to the point of commencement.

#### South Riding

Reduced and Re-defined

Previous Gazettal 1968.1997

Commencing on the southern boundary of the Shire at the south-eastern angle of the Parish of Tarragal, thence northerly by the eastern boundaries of that Parish and the Parish of Mouzie, easterly and northerly by the southern and eastern boundaries of the Parish of Cobboboonee to the road forming the southern boundary of allotment 14, section 5, Parish of Heywood, thence easterly by that road to the road forming the western boundary of allotment 16, thence southerly by that road and easterly by the southern boundary of allotment 16, southerly by the western boundaries of allotments 6A and 5A to the south-western angle thereof, thence easterly by the southern boundaries of allotments 5A, 5 and 5B to the north-western angle of allotment 5C, thence southerly and easterly by the western and southern boundaries of that allotment to the north-western angle of allotment 3, section 6, thence southerly by the western boundaries of that allotment and allotment 2 to

the Surrey River, thence easterly and south-easterly by the Surrey River to the north-western angle of allotment 9, Parish of Bolwarra, thence southerly by the western boundary of that allotment to the Shire boundary, and thence south-westerly, westerly, southerly and north-westerly by the Shire boundary to the point of commencement.

Central Riding  
Reduced and Re-defined  
Previous Gazettal 1960.3650

Commencing at the north-western angle of the Parish of Drumborg, thence easterly by the northern boundary of that Parish to the road forming the northern boundary of allotment 1, section 19, Parish of Myamyn, thence easterly by that road, a line in continuation thereof and further easterly by a road to the road forming the eastern boundary of allotment 2A, section 19, thence southerly by that road to the south-eastern angle of allotment 115B, Parish of Homerton, thence southerly by a line to the north-eastern angle of allotment 14, section 16, Parish of Narrawong, thence further southerly by the eastern boundary of that allotment and allotment 16, section 16 to the road forming the southern boundary of the latter allotment, thence south-westerly by that road and south-easterly by a road to the south-eastern angle of allotment 5A, section 16, thence westerly and northerly by the southern and western boundaries of that allotment to the south-eastern angle of allotment 10A, section A, thence westerly by the southern boundaries of that allotment and allotments 10B, 9, 8A, 11, 11A, 12, 2, 1 and 19C, section A to the north-eastern angle of allotment 21, section A, thence southerly and westerly by the eastern and southern boundaries of that allotment to the north-eastern angle of allotment 22, section A, thence southerly by the eastern boundaries of that allotment and allotment 23, section A and westerly by the southern boundary of the latter allotment to the eastern boundary of the Parish of Heywood, thence southerly by that boundary to the Surrey River, thence north-westerly and south-westerly by the Surrey River to the western boundary of allotment 2, section 6, Parish of Heywood, thence northerly by that boundary and the western boundary of allotment 3, section 6 to the southern boundary of Allotment 5C, section 5, thence westerly and northerly by the southern and western boundaries of that allotment, westerly by the southern boundaries of allotments 5B, 5 and 5A, section 5, northerly by the western boundaries of allotments 5A and 6A, section 5, and westerly and northerly by the southern and western boundaries of allotment 16, section 5 to the road forming the southern

boundary of allotment 14, section 5, thence westerly by that road to the south-eastern angle of allotment 16A, Parish of Cobboboonee, thence westerly and north-westerly by the southern and south-western boundaries of that allotment and further north-westerly by the south-western boundaries of allotments 16, 14 and 15 and northerly by the western boundaries of allotments 15, 12 and 11 and further northerly by a line in continuation thereof to the south-western angle of allotment 5, thence northerly by the western boundaries of that allotment and allotment 7 to the southern boundary of the Parish of Glenaulin, and thence easterly and northerly by the southern and eastern boundaries of that Parish to the point of commencement.

Dated 8 December 1987

Responsible Minister:

J. L. SIMMONDS  
Minister for Local Government

LAWRENCE A. FISHER  
Clerk of the Executive Council

*Local Government Act 1958*

**RESUBDIVISION OF THE MUNICIPAL DISTRICT OF THE SHIRE OF TULLAROOP**

The Governor in Council, acting under Part II of the *Local Government Act 1958*, orders—

1. that on and from 1 April 1988 the municipal district of the Shire of Tullaroop shall be resubdivided into four ridings whose names and boundaries are described hereunder;

2. that all councillors shall go out of office on the day appointed for the election of councillors next after this Order takes effect; and

3. that the number of councillors shall be twelve.

Norwood Riding  
Constituted

Commencing on the western boundary of the Shire at the south-western angle of allotment 4, section 5A, Parish of Bet Bet; thence easterly by the southern boundary of that allotment and northerly by the road forming the eastern boundary of that allotment to the southern boundary of allotment 1A; thence easterly by that boundary, further easterly and northerly by the southern and eastern boundaries of allotment 1B and easterly by the road forming the southern boundary of allotment 8, section 1A to the western boundary of allotment 32 being the eastern boundary of the reserved forest; thence generally southerly by that boundary to the north-western boundary of the Municipal District of the City of Maryborough; thence south-westerly and south-easterly by the City boundary to the



Maryborough and Avoca Railway; thence generally westerly by that railway to a point in line with the western boundary of allotment 64, section 10, Parish of Wareek; thence southerly by a line and the western boundary of that allotment to the Pyrenees Highway; thence easterly by that highway to the road forming the western boundary of allotment 69, section 10, being a point on the eastern boundary of the reserved forest; thence generally southerly by that boundary to the eastern boundary of the Parish of Bung Bong, thence southerly by that boundary to the south-western angle of allotment 12, section 12, Parish of Amherst, thence north-easterly by the south-eastern boundary of that allotment and south-easterly by the southern boundary of allotment 13 to Possum Gully Road, thence southerly by that road to the southern boundary of the Shire, and thence generally westerly, northerly and north-easterly by the Shire boundary to the point of commencement.

**Rodborough Riding  
Constituted**

Commencing on the southern boundary of the Shire where it is intersected by the eastern shore of Tullaroop Reservoir; thence generally north-westerly by that shore and Tullaroop Creek to the western boundary of allotment 1, section 2, Parish of Carisbrook; thence southerly by that boundary to Freehold Lane; thence westerly by that lane to McCallum Creek; thence generally southerly by that creek to a road forming the southern boundary of allotment 13, no section; thence westerly by that road and Williams Road to the south-western angle of allotment 13D, section A, being a point on the eastern boundary of the reserved forest; thence generally northerly and westerly by that boundary to the north-eastern boundary of the Municipal District of the City of Maryborough; thence south-easterly, south-westerly and north-westerly by the City boundary to the Maryborough and Avoca Railway; thence generally westerly by that railway to a point in line with the western boundary of allotment 64, section 10, Parish of Wareek, thence southerly by a line and the western boundary of that allotment to the Pyrenees Highway; thence easterly by that highway to the road forming the western boundary of allotment 69, section 10, being a point on the eastern boundary of the reserved forest; thence generally southerly by that boundary to the eastern boundary of the Parish of Bung Bong, thence southerly by that boundary to the south-western angle of allotment 12, section 12, Parish of Amherst, thence north-easterly by the south-eastern boundary of that allotment and south-easterly by the southern boundary of allotment 13 to Possum Gully Road,

thence southerly by that road to the southern boundary of the Shire; thence generally easterly by the Shire boundary to the point of commencement.

**Charlotte Plains Riding  
Constituted**

Commencing on the western boundary of the Shire at the south-western angle of allotment 4, section 5A, Parish of Bet Bet; thence easterly by the southern boundary of that allotment and northerly by the road forming the eastern boundary of that allotment to the southern boundary of allotment 1A; thence easterly by that boundary, further easterly and northerly by the southern and eastern boundaries of allotment 1B and easterly by the road forming the southern boundary of allotment 8, section 1A to the western boundary of allotment 32 being the eastern boundary of the reserved forest; thence generally southerly by that boundary to the north-western boundary of the Municipal District of the City of Maryborough; thence north-easterly and south-easterly by the City boundary to the Castlemaine and Dunolly Railway, thence easterly by that railway to the western boundary of allotment 5C, section A1, Parish of Maryborough, thence northerly by that boundary and the western boundaries of allotments 2D and 2E to Old Tullaroop Road; thence south-easterly by that road to the western boundary of the Parish of Carisbrook, thence northerly by that parish boundary to the road forming the southern boundary of allotment 6A, Parish of Carisbrook, thence easterly by that road and the road forming the southern boundary of section 22 to the road forming the western boundary of allotment 20, no section, thence southerly by that road and the western boundary of allotment 18, no section, to the Tullaroop Creek; thence generally south-easterly by that creek and the eastern shore of Tullaroop Reservoir to the southern boundary of the Shire, and thence generally easterly, northerly, north-westerly and south-westerly by the Shire boundary to the point of commencement.

**Carisbrook Riding  
Constituted**

Commencing on the north-eastern boundary of the Municipal District of the City of Maryborough where it is intersected by the Castlemaine and Dunolly Railway; thence easterly by that railway to the western boundary of allotment 5C, section A1, Parish of Maryborough, thence northerly by that boundary and the western boundaries of allotments 2D and 2E to Old Tullaroop Road; thence south-easterly by that road to the western boundary of

the Parish of Carisbrook, thence northerly by that parish boundary to the road forming the southern boundary of allotment 6A, Parish of Carisbrook; thence easterly by that road and the road forming the southern boundary of section 22 to the road forming the western boundary of allotment 20, no section, thence southerly by that road and the western boundary of allotment 18, no section, to the Tullaroop Creek; thence southerly by that creek to the western boundary of allotment 1, section 2, thence southerly by that boundary to Freehold Lane, thence westerly by that lane to McCallum Creek, thence generally southerly by that creek to a road forming the southern boundary of allotment 13, no section, thence westerly by that road and Williams Road to the south-western angle of allotment 13D, section A, being a point on the eastern boundary of the reserved forest, thence generally northerly and westerly by that boundary to the north-eastern boundary of the Municipal District of the City of Maryborough, and thence north-westerly by that boundary to the point of commencement.

Dated 8 December 1987

Responsible Minister:

J. L. SIMMONDS  
Minister for Local Government

LAWRENCE A. FISHER  
Clerk of the Executive Council

#### *Local Government Act 1958*

#### RESUBDIVISION OF THE MUNICIPAL DISTRICT OF THE SHIRE OF PYALONG

The Governor in Council, acting under Part II of the *Local Government Act 1958*, orders—

1. that on and from 1 April 1988 the municipal district of the Shire of Pyalong shall be resubdivided into three ridings whose names and boundaries are described hereunder;
2. that the number of councillors shall be nine.

#### West Riding

Reduced and Re-defined  
Previous Gazettal 1883.1062

Commencing on the western boundary of the Shire at the north-eastern angle of allotment 5, section 1, Parish of Boynton, thence south-easterly by Martins Road which forms the eastern boundary of that allotment and further southerly and easterly by that road to Walshs Road, thence easterly by that road to Mollison Creek, thence generally north-easterly by that creek to the Northern Highway, thence northerly by that highway to Station Street, thence easterly by that street to the Pyalong-Panyule Road, thence generally northerly by that road to the road

forming the south-western boundary of allotment 13A, section A, Parish of Panyule, thence north-westerly by that road to the Seymour-Tooborac Road, thence westerly by that road to the eastern boundary of allotment 11, section B, Parish of Panyule, thence generally northerly by the eastern boundary of allotment 11 to the western boundary of allotment 11C, section A, thence northerly by the western boundary of allotment 11C and a line in continuation thereof to the Shire boundary, and thence generally south-westerly and southerly by the Shire boundary to the point of commencement.

#### South Riding

Reduced and Re-defined  
Previous Gazettal 1883.1062

Commencing on the western boundary of the Shire at the north-eastern angle of allotment 5, section 1, Parish of Boynton, thence south-easterly by Martins Road which forms the eastern boundary of that allotment and further southerly and easterly by that road to Walshs Road, thence easterly by that road to Mollison Creek, thence generally north-easterly and generally south-easterly by that creek to Gannon Creek, thence south-westerly by that creek to Percivall Creek, thence south-westerly by that creek to the Northern Highway, thence generally southerly by that highway to the Shire boundary, and thence, generally westerly and northerly by the Shire boundary to the point of commencement.

#### East Riding

Enlarged and Re-defined  
Previous Gazettal 1883.1062

Commencing on the Northern Highway at the north-eastern angle of allotment 60A, Parish of Moranding, being a point on the southern boundary of the Shire, thence generally northerly by the Northern Highway to Percivall Creek, thence generally north-easterly by that creek and Gannon Creek to Mollison Creek, thence generally north-westerly by that creek to the Northern Highway, thence northerly by that highway to Station Street, thence easterly by that street to the Pyalong-Panyule Road, thence generally northerly by that road to the road forming the south-western boundary of allotment 13A, section A, Parish of Panyule, thence north-westerly by that road to the Seymour-Tooborac Road, thence westerly by that road to the eastern boundary of allotment 11, section B, Parish of Panyule, thence generally northerly by the eastern boundary of allotment 11 to the western boundary of allotment 11C, section A, thence northerly by the western boundary of allotment 11C, and a line in continuation thereof to the Shire boundary, and thence generally north-

easterly, southerly and north-westerly by the Shire boundary to the point of commencement.

Dated 8 December 1987

Responsible Minister:

J. L. SIMMONDS

Minister for Local Government

LAWRENCE A. FISHER  
Clerk of the Executive Council

*Local Government Act 1958*

RESUBDIVISION OF THE MUNICIPAL DISTRICT OF THE SHIRE OF RODNEY

The Governor in Council, acting under Part II of the *Local Government Act 1958*, orders—

1. that on and from 1 April 1988 the municipal district of the Shire of Rodney shall be resubdivided into three ridings whose names and boundaries are described hereunder;
2. that all councillors shall go out of office on the day appointed for the election of councillors next after this Order takes effect; and
3. that the number of councillors shall be nine.

North Riding  
Constituted

Commencing on the western boundary of the Shire where it is intersected by the Mooroopna-Wyuna Road, thence south-easterly by that road to Turnbull road, thence southerly by that road to the Midland Highway, thence north-easterly by that highway and McLennan Street to Kialla Bridge Road, thence south-easterly by that road to the Shire boundary, and thence generally north-westerly and southerly by the Shire boundary to the point of commencement.

Central Riding  
Constituted

Commencing on the western boundary of the Shire where it is intersected by the Mooroopna-Wyuna Road, thence south-easterly by that road to Turnbull Road, thence southerly by that road to the Midland Highway, thence north-easterly by that highway and McLennan Street to Kialla Bridge Road, thence south-easterly by that road to the Shire boundary, thence generally southerly by the Shire boundary to Bridge Road, thence westerly by that road to McNamara Road, thence northerly by that road to Cummins Road, thence westerly by that road to the Toolamba and Echuca Railway, thence north-westerly by that railway to the Shire boundary, and thence easterly, northerly, again easterly and again northerly by the Shire boundary to the point of commencement.

South Riding  
Constituted

Commencing on the western boundary of the Shire where it is intersected by the Toolamba and Echuca Railway, thence south-easterly by that railway to Cummins Road, thence easterly by that road to McNamara Road, thence southerly by that road to Bridge Road, thence easterly by that road to the Shire boundary, and thence generally south-westerly, westerly, northerly, westerly, northerly and easterly by the Shire boundary to the point of commencement.

Dated 8 December 1987

Responsible Minister:

J. L. SIMMONDS

Minister for Local Government

LAWRENCE A. FISHER  
Clerk of the Executive Council

*Local Government Act 1958*

RESUBDIVISION OF THE MUNICIPAL DISTRICT OF THE SHIRE OF WHITTLESEA

The Governor in Council, acting under Part II of the *Local Government Act 1958*, orders—

1. that on and from 1 April 1988 the municipal district of the Shire of Whittlesea shall be resubdivided into four ridings whose names and boundaries are described hereunder;
2. that all councillors shall go out of office on the day appointed for the election of councillors next after this Order takes effect; and
3. that the number of councillors shall be twelve.

South West Riding  
Unaltered

Previous Gazettal 1979.821

Central Riding

Reduced and Re-defined

Previous Gazettal 1979.821

Commencing on the southern boundary of the Shire where it is intersected by High Street, thence northerly by High Street to Childs Road, thence easterly by that road to the Yan Yean Pipe Track, thence south-westerly by that pipe track to the Shire boundary, and thence westerly by the Shire boundary to the point of commencement.

South East Riding

Reduced and Re-defined

Previous Gazettal 1979.821

Commencing on the south-eastern boundary of the Shire at Gorge Road, thence north-westerly, south-westerly and westerly by Gorge Road and further westerly by McDonalds Road to the Thomastown-South Morang State Electricity

Commission transmission line, thence south-westerly by that transmission line to Childs Road, thence south-easterly by that road to the Yan Yean Pipe Track, thence south-westerly by that pipe track to the Shire boundary, and thence easterly and generally north-easterly by the Shire boundary to the point of commencement.

Whittlesea and Yan Yean Riding  
Enlarged and Re-defined  
Previous Gazettal 1979.821

Commencing on the western boundary of the Shire where it is intersected by the northern boundary of Crown Portion 15, Parish of Yuroke, thence easterly by that northern boundary, the northern boundaries of Crown Portion 7 and Crown Section 8, Parish of Wollert, and Harvest Home Road to Epping Road, thence southerly by that road and High Street to Childs Road, thence easterly by that road to the Thomastown-South Morang State Electricity Commission Transmission Line, thence north-easterly by that transmission line to McDonalds Road, thence easterly by that road and easterly and north-easterly by Gorge Road to the Shire boundary, and thence generally north-easterly, north-westerly, south-westerly and southerly by the Shire boundary to the point of commencement.

Dated 8 December 1987

Responsible Minister:

J. L. SIMMONDS  
Minister for Local Government

LAWRENCE A. FISHER  
Clerk of the Executive Council

*Local Government Act 1958*

**RESUBDIVISION OF THE MUNICIPAL DISTRICT OF THE SHIRE OF WALPEUP**

The Governor in Council, acting under Part II of the *Local Government Act 1958*, orders—

1. that on and from 1 April 1988 the municipal district of the Shire of Walpeup shall be resubdivided into four ridings whose names and boundaries are described hereunder;
2. that all councillors shall go out of office on the day appointed for the election of councillors next after this Order takes effect; and
3. that the number of councillors shall be twelve.

Murrayville Riding  
Enlarged and Re-defined  
Previous Gazettal 1918.1657

Commencing at a point on the northern boundary of the Shire due north of the north-western angle of the Parish of Woatwoara; thence south by a direct line to that angle; thence

southerly by the western boundary of the Parish of Woatwoara, easterly by the southern boundary of that parish and the southern boundary of the Parish of Purnya to the eastern boundary of the Parish of Boinka; thence southerly by that boundary and the eastern boundary of the Parish of Worooa to the south-eastern angle of that parish; thence due south by a line to the southern boundary of the shire, and thence westerly, southerly, westerly, northerly and easterly by the Shire boundary to the point of commencement.

Ouyen East Riding  
Constituted

Commencing on the northern boundary of the Shire at the Ouyen North-West Road; thence southerly by that road to Parallel Road; thence easterly by that road to the Calder Highway; thence generally southerly by that highway to the northern boundary of the Parish of Boulka; thence easterly by that boundary, southerly by the eastern boundary and westerly by the southern boundary of that parish to the Sunraysia Highway; thence southerly by that highway to the southern boundary of the Shire and thence generally easterly, northerly and westerly by the Shire boundary to the point of commencement.

Ouyen West Riding  
Constituted

Commencing at a point on the southern boundary of the Shire due south of the south-eastern angle of the Parish of Manpy; thence north by a direct line to that angle; thence northerly by the eastern boundary of the Parish of Manpy to the southern boundary of the Parish of Daalko; thence generally easterly by the southern boundary and northerly by the eastern boundary of that parish to the southern boundary of the Parish of Walpeup; thence generally easterly by the southern boundary and northerly by the eastern boundary of that parish; thence further northerly by the eastern boundary of the Parish of Paignie, westerly by the northern boundary of that parish and further westerly by the northern boundary of the Parish of Kattyong to the north-western angle of that parish; thence due north by a line to the northern boundary of the Shire; thence easterly by the Shire boundary to the Ouyen North-West Road; thence southerly by that road to Parallel Road; thence easterly by that road to the Calder Highway; thence generally southerly by that highway to the northern boundary of the Parish of Boulka; thence easterly by that boundary, southerly by the eastern boundary and westerly by the southern boundary of that parish to the Sunraysia Highway; thence southerly by that highway to the southern boundary of the Shire and thence generally

westerly, southerly and westerly by the Shire boundary to the point of commencement.

**Walpeup—Underbool Riding  
Constituted**

Commencing at a point on the northern boundary of the Shire due north of the north-western angle of the Parish of Woatwoara; thence south by a direct line to that angle; thence southerly by the western boundary of the Parish of Woatwoara, easterly by the southern boundary of that parish and the southern boundary of the Parish of Purnya to the eastern boundary of the Parish of Boinka; thence southerly by that boundary and the eastern boundary of the Parish of Worooa to the south-eastern angle of that parish; thence due south by a line to the southern boundary of the Shire; thence easterly by that boundary to a point due south of the south-eastern angle of the Parish of Manpy; thence north by a direct line to that angle; thence northerly by the eastern boundary of the Parish of Manpy to the southern boundary of the Parish of Daalko; thence generally easterly by the southern boundary and northerly by the eastern boundary of that parish to the southern boundary of the Parish of Walpeup; thence generally easterly by the southern boundary and northerly by the eastern boundary of that parish; thence further northerly by the eastern boundary of the Parish of Paignie, westerly by the northern boundary of that parish and further westerly by the northern boundary of the Parish of Kattyong to the north-western angle of that parish; thence due north by a line to the northern boundary of the Shire, and thence westerly by the Shire boundary to the point of commencement.

Dated 8 December 1987

Responsible Minister:

J. L. SIMMONDS

Minister for Local Government

LAWRENCE A. FISHER

Clerk of the Executive Council

*Local Government Act 1958*  
**RESUBDIVISION OF THE MUNICIPAL  
DISTRICT OF THE SHIRE OF BULN BULN**

The Governor in Council, acting under Part II of the *Local Government Act 1958*, orders—

1. that on and from 1 April 1988 the municipal district of the Shire of Buln Buln shall be resubdivided into four ridings whose names and boundaries are described hereunder;
2. that all councillors shall go out of office on the day appointed for the election of councillors next after this Order takes effect; and
3. that the number of councillors shall be twelve.

**Neerim Riding  
Constituted**

Commencing at the junction of the northern boundary of the Parish of Jindivick with the western boundary of the Shire, thence easterly by the northern boundary of that parish to a point in line with the eastern boundary of allotment 106C Parish of Jindivick, thence southerly by a line, the eastern boundaries of allotment 106D and allotment 106C to the northern boundary of allotment 110F, thence easterly and southerly by the northern and eastern boundaries of that allotment and further southerly by the eastern boundaries of allotment 110G and allotment 110E to the north-western angle of allotment 111, thence easterly and southerly by the northern and eastern boundaries of that allotment to the north-western angle of allotment 111A, thence easterly by the northern boundary of that allotment to Forest Road, thence generally easterly by that road to the northern boundary of allotment 111B, thence generally south-easterly by that boundary to the western boundary of allotment 69, thence northerly by that boundary and easterly by the northern boundaries of allotment 69, allotment 69B and again allotment 69 to the road forming the eastern boundary of that allotment, thence southerly by that road to Jacksons Track, thence south-westerly by that track to Fisher Road, thence easterly and southerly by that road and the Princes Highway to the Princes Freeway, thence generally south-easterly by that freeway to the Main Neerim Road, thence northerly by that road to Walton Road, thence easterly by that road, and the southern boundaries of allotment 6B, Parish of Drouin West, allotment 7A and Lockwood Road to the north-western angle of allotment 25A, thence further easterly by the northern boundary of that allotment to the Shire boundary, and thence northerly, generally easterly, generally northerly, westerly, generally south-westerly and southerly by that boundary to the point of commencement.

**South Drouin Riding  
Constituted**

Commencing at a point on the eastern boundary of the Shire where it is intersected by the Princes Highway (Drouin—Warragul Road), thence generally north-westerly by that highway to Wellwood Road (Longwarry—Drouin Road), thence westerly by that road to the Longwarry Road, thence southerly by that road, the western boundary of allotment 67D, Parish of Drouin West and a line in continuation thereof to the road forming the northern boundary of allotment 68, thence westerly by that road to the road forming the eastern boundary of allotment 69A

thence southerly by that road and Box Road to the northern boundary of allotment 104, thence south-westerly and southerly by the north-western and western boundaries of that allotment and further southerly by the eastern boundary of allotment 105 to David Lane, thence easterly by that lane to Gardner and Holman Road, thence south-westerly by that road to Ringin Road, thence generally south-easterly by that road to the Main South Road, thence southerly by that road to the southern boundary of the Parish of Drouin West, thence easterly, southerly and easterly by that boundary to the Shire boundary, and thence northerly by that boundary to the point of commencement.

**North Drouin Riding  
Constituted**

Commencing at the junction of the northern boundary of allotment 25A Parish of Drouin West with the eastern boundary of the Shire, thence westerly by the northern boundary of that allotment, Lockwood Road, the southern boundaries of allotment 7A and allotment 6B and Walton Road to the Main Neerim Road, thence southerly by that road to the Princes Freeway, thence generally north-westerly by that freeway and the Princes Highway to McGlone Road, thence southerly by that road to Cook Road and westerly by that road to the Longwarry-Drouin Road, thence easterly and southerly by that road to the Drouin-Warragul Road, thence generally south-easterly by that road to the Shire boundary, and thence northerly by that boundary to the point of commencement.

**Longwarry Riding  
Constituted**

Commencing at the junction of the northern boundary of the Parish of Jindivick with the western boundary of the Shire, thence easterly by the northern boundary of that parish to a point in line with the eastern boundary of allotment 106C Parish of Jindivick, thence southerly by a line, the eastern boundaries of allotment 106D and allotment 106C to the northern boundary of allotment 110F, thence easterly and southerly by the northern and eastern boundaries of that allotment and further southerly by the eastern boundaries of allotment 110G and allotment 110E to the north-western angle of allotment 111, thence easterly and southerly by the northern and eastern boundaries of that allotment to the north-western angle of allotment 111A, thence easterly by the northern boundary of that allotment to Forest Road, thence generally easterly by that road to the northern boundary of allotment 111B, thence generally south-easterly by that boundary to the

western boundary of allotment 69, thence northerly by that boundary and easterly by the northern boundaries of allotment 69, allotment 69B and again allotment 69 to the road forming the eastern boundary of that allotment, thence southerly by that road to Jacksons Track, thence south-westerly by that track to Fisher Road, thence easterly and southerly by that road and the Princes Highway to the Princes Freeway, thence westerly by the Princes Freeway and the Princes Highway to McGlone Road, thence southerly by that road to Cook Road, thence westerly by that road to the Longwarry-Drouin Road, thence south-easterly and southerly by that road and the western boundary of allotment 67D, Parish of Drouin West and a line in continuation thereof to the road forming the northern boundary of allotment 68, thence westerly by that road to the road forming the western boundary of allotment 69A, thence southerly by that road and Box Road to the northern boundary of allotment 104, thence south-westerly and southerly by the north-western and western boundaries of that allotment and further southerly by the eastern boundary of allotment 105 to David Lane, thence easterly by that lane to Gardner and Holman Road, thence south-westerly by that road to Ringin Road, thence generally south-easterly by that road to the Main South Road, thence southerly by that road to the southern boundary of the Parish of Drouin West, thence easterly, southerly and easterly by that boundary to the Shire boundary, and thence southerly, westerly and generally northerly by that boundary to the point of commencement.

Dated 8 December 1987

Responsible Minister:

J. L. SIMMONDS

Minister for Local Government

LAWRENCE A. FISHER  
Clerk of the Executive Council

*Local Government Act 1958*  
**RESUBDIVISION OF THE MUNICIPAL  
DISTRICT OF THE SHIRE OF AVOCA**

The Governor in Council, acting under Part II of the *Local Government Act 1958*, orders—

1. that on and from 1 April 1988 the municipal district of the Shire of Avoca shall be resubdivided into three ridings whose names and boundaries are described hereunder.
2. that all councillors shall go out of office on the day appointed for the election of councillors next after this Order takes effect; and
3. that the number of councillors shall be nine.

**East Riding  
Constituted**

Commencing on the northern boundary of the Shire at Long Gully Road; thence southerly by that road to the Sunraysia Highway; thence north-westerly by that highway to Turpins Lane; thence southerly by that lane to the northern angle of allotment 17, section 2, Parish of Warrenmang; thence southerly by the road forming the eastern boundary of that allotment to Percydale Road; thence westerly by that road to the northern angle of allotment 25Z, Parish of Yehrip, being a point on the eastern boundary of the Township of Percydale; thence south-westerly by that boundary and westerly by the southern boundary of that township and further westerly by the reserved forest boundary to the north-eastern angle of the Parish of Tchirree; thence westerly by the northern boundary of the parish to the north-eastern angle of allotment 9, section C, being a point on the reserved forest boundary; thence generally southerly, north-westerly and westerly by the reserved forest boundary to the Glenlofty-Warrenmang Road; thence south-westerly by that road to the Pyrenees Range; thence south-easterly by that range to the southern boundary of the Shire, and thence generally easterly, northerly and westerly by the Shire boundary to the point of commencement.

Excluding the Avoca Township Riding.

**West Riding  
Enlarged and Re-defined  
Previous Gazettal 1941.112**

Commencing on the northern boundary of the Shire at Long Gully Road; thence southerly by that road to the Sunraysia Highway; thence north-westerly by that highway to Turpins Lane; thence southerly by that lane to the northern angle of allotment 17, Section 2, Parish of Warrenmang; thence southerly by the road forming the eastern boundary of that allotment to Percydale Road; thence westerly by that road to the northern angle of allotment 25Z, Parish of Yehrip, being a point on the eastern boundary of the Township of Percydale; thence south-westerly by that boundary and westerly by the southern boundary of that township and further westerly by the reserved forest boundary to the north-eastern angle of the Parish of Tchirree; thence westerly by the northern boundary of that parish to the north-eastern angle of allotment 9, section C, being a point on the reserved forest boundary; thence generally southerly, north-westerly and westerly by the reserved forest boundary to the Glenlofty-Warrenmang Road; thence south-westerly by that road to the Pyrenees Range; thence south-easterly by that range to the

southern boundary of the Shire, and thence generally westerly, northerly and easterly by the Shire boundary to the point of commencement.

**Avoca Township Riding  
Constituted**

Commencing at the junction of Astbury Street with the Sunraysia Highway; thence north-easterly and south-easterly by Astbury Street, and further south-easterly and easterly by Rowe Street to the eastern boundary of the Township of Avoca; thence generally southerly and westerly by the township boundary to the Avoca River; thence northerly by that river to the western boundary of allotment 107A, Parish of Avoca, thence northerly by that boundary and the western boundary of allotment 85A to the road forming the northern boundary of allotment 85A; thence easterly by that road to the western boundary of the Township of Avoca; thence northerly by that boundary, easterly by Vinoca Road and north-westerly by Dundas Street to North Street; thence south-westerly by a line in continuation of North Street to the Avoca River; thence generally north-westerly by that river to the road forming the north-western boundary of allotment 5, section A, Parish of Avoca; thence north-easterly by that road to the Sunraysia Highway; and thence south-easterly by that highway to the point of commencement.

Dated 8 December 1987

Responsible Minister:

**J. L. SIMMONDS**  
Minister for Local Government

**LAWRENCE A. FISHER**  
Clerk of the Executive Council

*Local Government Act 1958*

**RESUBDIVISION OF THE MUNICIPAL  
DISTRICT OF THE SHIRE OF ARAPILES**

The Governor in Council, acting under Part II of the *Local Government Act 1958*, orders—

1. that on and from 1 April 1988 the municipal district of the Shire of Arapiles shall be resubdivided into three ridings whose names and boundaries are described hereunder;
2. that the number of councillors shall be nine.

**South Riding**

**Reduced and Re-defined  
Previous Gazettal 1913.2392**

Commencing on the northern boundary of the Shire where it is intersected by the Horsham-Norradjuha Road; thence southerly by that road to Three Bridges Road; thence generally north-easterly and southerly by that road to Fultons Road; thence southerly by that road and easterly by Carmichaels Road to the road forming

the western boundary of allotment 253, Parish of Bungalally; thence south-westerly by that road and the road forming the north-western boundary of allotment 234B to Norton Creek, thence generally westerly by that creek to the Lower Norton-Nurrabiel Road; thence south-westerly by that road to Wonwondah-Toolondo Road; thence south-westerly by that road to Jallumba-Mockinya Road; thence generally easterly by that road to Clarkes Lane; thence southerly by that lane and generally south-westerly by Red Rock Road to the north-eastern angle of allotment 75C, Parish of Connangorach, being a point on the eastern boundary of that parish; thence generally southerly by that boundary to the southern boundary of the Shire, and thence generally easterly, north-westerly and south-westerly by the Shire boundary to the point of commencement.

#### North Riding

##### Reduced and Re-defined

Previous Gazettal 1890.1988

Commencing on the western boundary of the Shire at the north-western angle of the Parish of Tooan, thence easterly by the northern boundary of that parish to Natimuk Golf Links Road; thence easterly by that road to the Wimmera Highway; thence north-easterly by that highway to Hammond-McCuish Road; thence south-easterly by that road to Werners Lane; thence easterly by that lane to Keytes Road; thence southerly by that road to K. Sudholzs Road; thence easterly by that road and further easterly by Darragan Pit Road to Darragan Creek; thence generally north-easterly by that creek to the Wimmera River, being a point on the northern boundary of the Shire; thence generally north-westerly, westerly and south westerly by the Shire boundary to the point of commencement.

#### Central Riding

##### Enlarged and Re-defined

Previous Gazettal 1890.1988

Commencing on the western boundary of the Shire at the north-western angle of the Parish of Tooan; thence easterly by the northern boundary of that parish to Natimuk Golf Links Road; thence easterly by that road to the Wimmera Highway; thence north-easterly by that highway to Hammond-McCuish Road; thence south-easterly by that road to Werners Lane; thence easterly by that lane to Keytes Road; thence southerly by that road to K. Sudholzs Road; thence easterly by that road and further easterly by Darragan Pit Road to Darragan Creek; thence generally north-easterly by that creek to the Wimmera River, being a point on the northern boundary of the Shire; thence generally north-

easterly by the Shire boundary to the Horsham-Noradjuha Road; thence southerly by that road to Three Bridges Road; thence generally north-easterly and southerly by that road to Fultons Road; thence southerly by that road and easterly by Carmichaels Road to the road forming the western boundary of allotment 253, Parish of Bungalally; thence south-westerly by that road and the road forming the north-western boundary of allotment 234B to Norton Creek; thence generally westerly by that creek to the Lower Norton-Nurrabiel Road; thence south-westerly by that road to Wonwondah-Toolondo Road; thence south-westerly by that road to Jallumba-Mockinya Road; thence generally easterly by that road to Clarkes Lane; thence southerly by that lane and generally south-westerly by Red Rock Road to the north-eastern angle of allotment 75C, Parish of Connangorach, being a point on the eastern boundary of that parish; thence generally southerly by that boundary to the southern boundary of the Shire, and thence generally north-westerly and north-easterly by the Shire boundary to the point of commencement.

Dated 8 December 1987

Responsible Minister:

J. L. SIMMONDS

Minister for Local Government

LAWRENCE A. FISHER

Clerk of the Executive Council

#### Local Government Act 1958

##### RESUBDIVISION OF THE MUNICIPAL DISTRICT OF THE SHIRE OF BIRCHIP

The Governor in Council, acting under Part II of the *Local Government Act 1958*, orders—

1. that on and from 1 April 1988 the municipal district of the Shire of Birchip shall be resubdivided into three ridings whose names and boundaries are described hereunder;
2. that the number of councillors shall be nine.

#### West Riding

##### Constituted

Commencing on the western boundary of the Shire at Grogans Road, thence easterly by that road to Kinnabulla North Road; thence southerly by that road to the road forming the northern boundary of the Parish of Wirmbirchip; thence easterly by that road and Weirs Road to Birchip-Sea Lake Road; thence south-easterly by that road to the Sunraysia Highway; thence westerly by that highway to Combs Road; thence southerly by that road to the southern boundary of the Parish of Wirmbirchip; thence westerly by that boundary to the eastern boundary of the



Parish of Ballapur; thence southerly by that boundary and westerly by the southern boundary of that parish to the western boundary of the Shire, and thence northerly by the Shire boundary to the point of commencement.

North Riding  
Enlarged and Re-defined  
Previous Gazettal 1949.2710

Commencing on the western boundary of the Shire at Grogans Road, thence easterly by that road to Kinnabulla North Road; thence southerly by that road to the road forming the northern boundary of the Parish of Wirmbirchip; thence easterly by that road and Weirs Road to Birchip-Sea Lake Road; thence south-easterly by that road to the Beulah-Birchip-Wycheproof Road; thence easterly by that road to the western boundary of allotment 82, Parish of Karyrie, thence southerly by that boundary to the south-western angle of that allotment, being a point on the southern boundary of the Parish of Karyrie; thence generally easterly by that boundary to the eastern boundary of the Shire, and thence northerly, westerly and southerly by the Shire boundary to the point of commencement.

South Riding  
Enlarged and Re-defined  
Previous Gazettal 1949.5581

Commencing on the western boundary of the Shire at the south-western angle of the Parish of Ballapur; thence easterly by the southern boundary and northerly by the eastern boundary of that parish to the southern boundary of the Parish of Wirmbirchip; thence easterly by that boundary to Combs Road; thence northerly by that road and easterly by the Sunraysia Highway to the Beulah-Birchip-Wycheproof Road; thence easterly by that road to the western boundary of allotment 82, Parish of Karyrie; thence southerly by that boundary to the south-western angle of that allotment, being a point on the southern boundary of the Parish of Karyrie; thence generally easterly by that boundary to the eastern boundary of the Shire, and thence southerly, westerly and northerly by the Shire boundary to the point of commencement.

Dated 8 December 1987

Responsible Minister:

J. L. SIMMONDS

Minister for Local Government

LAWRENCE A. FISHER  
Clerk of the Executive Council

Local Government Act 1958  
RESUBDIVISION OF THE MUNICIPAL  
DISTRICT OF THE CITY OF  
MARYBOROUGH

The Governor in Council, acting under Part II of the *Local Government Act 1958*, orders—

1. that on and from 1 April 1988 the municipal district of the City of Maryborough shall be resubdivided into three wards whose names and boundaries are described hereunder;
2. that all councillors shall go out of office on the day appointed for the election of councillors next after this Order takes effect; and
3. that the number of councillors shall be nine.

East Ward

Enlarged and Re-defined  
Previous Gazettal 1887.1454

Commencing on the north-western boundary of the City where it is intersected by Franklin Street, thence southerly by Franklin Street to Holyrood Street, thence south-easterly by Holyrood Street to Park Road, thence southerly by Park Road to Tuaggra Street, thence south-easterly by Tuaggra Street and north-easterly by Sutton Road to Gillies Street, thence southerly and south-westerly by Gillies Street to Majorca Road, thence south-easterly by Majorca Road to the City boundary, and thence north-easterly, north-westerly and south-westerly by the City boundary to the point of commencement.

South Ward

Enlarged and Re-defined  
Previous Gazettal 1887.1454

Commencing on the south-western boundary of the City where it is intersected by Elgin Road, thence easterly by Elgin Road and north-easterly by High Street to Tuaggra Street, thence south-easterly by Tuaggra Street and north-easterly by Sutton Road to Gillies Street, thence southerly and south-westerly by Gillies Street to Majorca Road, thence south-easterly by Majorca Road to the City boundary, and thence south-westerly and north-westerly by the City boundary to the point of commencement.

West Ward

Reduced and Re-defined  
Previous Gazettal 1887.1454

Commencing on the north-western boundary of the City where it is intersected by Franklin Street, thence southerly by Franklin Street to Holyrood Street, thence south-easterly by Holyrood Street to Park Road, thence southerly by Park Road, south-westerly by High Street and westerly by Elgin Road to the City boundary, and thence north-westerly and north-easterly by

the City boundary to the point of commencement.

Dated 8 December 1987

Responsible Minister:

J. L. SIMMONDS

Minister for Local Government

LAWRENCE A. FISHER  
Clerk of the Executive Council

Hospitals and Charities Act  
VARIATION OF OBJECTS

The Governor in Council under section 52 of the *Hospitals and Charities Act 1958* varies the objects of Banksia Lodge Hostel for the Aged and Disabled, to include the following:

"(c) To provide nursing home care and accommodation for all persons falling within those categories defined under the *Commonwealth Aged or Disabled Persons Homes Act 1954* and who are assessed as being in need of such care and accommodation."

Dated 8 December 1987

Responsible Minister:

D. R. WHITE

Minister for Health

LAWRENCE A. FISHER  
Clerk of the Executive Council

Hospitals and Charities Act  
VARIATION OF OBJECTS

The Governor in Council under section 52 of the *Hospitals and Charities Act 1958* varies the objects of East Gippsland Centre for Rehabilitation and Extended Care and the objects of the institution shall be:

- (a) To provide accommodation for aged and/or disabled persons as defined in the relevant Commonwealth and State Legislation as enacted from time to time.
- (b) To maintain a comprehensive rehabilitation unit, with the primary aim of returning patients to the community.
- (c) To provide day hospital/centre facilities.
- (d) To establish and maintain community based programmes, by providing necessary support services to enable people to maintain independence either separately or within the family unit.
- (e) To assist and participate in research programmes as appropriate.
- (f) To participate actively in training and education of hospital personnel to enable them to achieve professional and personal satisfaction.

(g) To disseminate information to encourage a better understanding of the needs of the aged and disabled within the community.

(h) To contribute to the development and planning of health services, with particular emphasis on the provision of extended care and rehabilitation services within the region of responsibility as defined by the Health Department Victoria.

(i) And, in achieving these objects, to best utilise resources by rationalisation and service sharing throughout the region, in an endeavour to provide the most comprehensive service at acceptable expense levels.

Dated 8 December 1987

Responsible Minister:

DAVID WHITE

Minister for Health

LAWRENCE A. FISHER  
Clerk of the Executive Council

Road Safety Act 1986  
APPROVED ANALYST

The Governor in Council under section 57 of the *Road Safety Act 1986* by this order states that Robert John Hayes is approved as a properly qualified analyst for the purposes of section 57 of the Act.

Dated 8 December 1987

Responsible Minister:

TOM ROPER

Minister for Transport

LAWRENCE A. FISHER  
Clerk of the Executive Council

Retirement Villages Act 1986  
Section 6

Declaration of Exemption

Under the powers found in section 6 of the *Retirement Villages Act 1986*, the Governor in Council on the recommendation of the Attorney-General declares:

The Walmsley Friendship Village situated at Coldchester Road, Kilsyth, to be an exempt village to which the following provisions of the *Retirement Villages Act 1986* ("the Act") do not apply:

- (i) Section 25 (5) and (6) of the Act upon condition that the monies which would have been required to be dealt with pursuant to those sub-sections are paid in to a trust account in the name of the person for the time being who is the Executive Director of the owner of the

village and the requirements of section 25 (6) of the Act complied with as if they applied to such an account;

- (ii) Section 37 (4) in relation to the by-laws set out in the residence documents lodged with the application for exemption;

and upon condition that a copy of this exemption be given to each prospective resident at the same time such residents are given the residence documents relating to the village.

Dated 8 December 1987

Responsible Minister:

J. H. KENNAN  
Attorney-General

LAWRENCE A. FISHER  
Clerk of the Executive Council

*Retirement Villages Act 1986*

SECTION 6

Declaration of Exemption

Under the powers found in section 6 of the *Retirement Villages Act 1986*, the Governor in Council on the recommendation of the Attorney-General declares:

The Glen Waverley Aged Members Centre situated at Coleman Parade, Glen Waverley, to be an exempt village to which the following provisions of the *Retirement Villages Act 1986* ("the Act") do not apply:

- (i) Section 25 (5) and (6) of the Act upon condition that the monies which would have been required to be dealt with pursuant to those sub-sections are paid in to a trust account in the name of the person for the time being who is the Executive Director of the owner of the village and the requirements of section 25 (6) of the Act complied with as if they applied to such an account;
- (ii) Part 5 of the Act upon condition—
  - (a) that the land upon which the Village is located remains unencumbered, and that the owner does not accept an ingoing contribution exceeding \$30 000; and
  - (b) that the owner hold in a trust account in the name of the person who is the Executive Director of the owner of the village for the time being, that part of the ingoing contribution which is, from time to time, refundable to a resident;
- (iii) Section 34 (4);
- (iv) Section 37 (4) in relation to the by-laws set out in the residence documents lodged with the application for exemption;

- (v) Section 38 of the Act upon condition that the maintenance charge levied on a resident of the village shall not exceed a total equal to 85% of the Commonwealth Single Aged Pension, and in the case of a resident in receipt of a part pension, 85% thereof and 50% of any other income of such a pensioner resident (if any);

and upon condition that a copy of this exemption be given to each prospective resident at the same time such residents are given the residence documents relating to the village.

Dated 8 December 1987

Responsible Minister:

J. H. KENNAN  
Attorney-General

LAWRENCE A. FISHER  
Clerk of the Executive Council

*Crown Land (Reserves) Act 1958*

NOTICE OF INTENTION

The Governor in Council under section 10 of the *Crown Land (Reserves) Act 1978* gives notice of intention to revoke the following temporary reservations:

LAKES ENTRANCE—The temporary reservation by Order in Council of 5 October 1885 of 4603 square metres of land in section 7, Township of Lakes Entrance (formerly Parish of Colquhoun) as a site for a State School, revoked as to part by Order of 18 December 1928, so far as the balance remaining of 1037 square metres—(Rs. 3336).

OXLEY—The temporary reservation by Order in Council of 12 May 1885 of 2-4686 hectares of land in section 11, Township of Oxley as a site for the Supply of Gravel revoked as to part by Order of 15 September 1970, so far as the balance remaining of 1-6592 hectares—(Rs. 3299).

OXLEY—The temporary reservation by Order in Council of 14 January 1890 of 3-278 hectares of land in section 11, Township of Oxley as a site for the Supply of Gravel in addition to and adjoining the site temporarily reserved therefor by Order of 12 May 1885—(Rs. 3299).

SANDHURST—The temporary reservation by Order in Council of 13 January 1976 of 624 square metres of land being Crown Allotment 91B, Parish of Sandhurst as a site for Public Purposes (Departmental Residence)—(Rs. 10079).

SANDHURST—The temporary reservation by Order in Council of 1 June 1971 of 607 square metres of land in section 18, Parish of Sandhurst as a site for Public Purposes (Departmental Residence)—(Rs. 9478).

**SEA LAKE**—The temporary reservation by Order in Council of 6 July 1897 of 6070 square metres of land in section 1, Township of Sea Lake as a site for public buildings revoked as to part by Orders of 25 August 1903 and 30 August 1960 so far as the balance remaining of 1012 square metres more or less—(Rs. 3492).

**WANGARATTA**—The temporary reservation by Order in Council of 11 August 1981 of 8000 square metres of land being Crown Allotment 6, section 71A, Township of Wangaratta as a site for Public Buildings—(Rs. 11816).

**WANGARATTA**—The temporary reservation by Order in Council of 11 August 1981 of 3·236 hectares of land being Crown Allotment 5, section 71A, Township of Wangaratta as a site for Public Park and Public Recreation—(Rs. 11818).

Dated 8 December 1987

Responsible Minister:

JOAN E. KIRNER

Minister for Conservation, Forests and Lands

LAWRENCE A. FISHER

Clerk of the Executive Council

*Crown Land (Reserves) Act 1978*

**CROWN LAND PERMANENTLY RESERVED**

The Governor in Council under sections 4 and 7 of the *Crown Land (Reserves) Act 1978* permanently reserves for the purpose mentioned and also excepts from prospecting or from occupation for mining purposes under any miners right the following Crown land:

Municipal District of the Shire of Woorayl

**TARWIN SOUTH**—For the preservation of species of native plants, 81·40 hectares being Crown Allotment 33B, Parish of Tarwin South as shown on Certified Plan No. 108575 lodged in the Central Plan Office—(Rs. 13138).

Dated 8 December 1987

Responsible Minister:

JOAN E. KIRNER

Minister for Conservation, Forests and Lands

LAWRENCE A. FISHER

Clerk of the Executive Council

*Mental Health Act 1986*

**APPOINTMENT OF MEMBERS AND ALTERNATE MEMBERS OF PSYCHOSURGERY REVIEW BOARD**

The Governor in Council under section 56 of, and clauses 1, 2, 3 and 4 of Schedule 3 to the *Mental Health Act 1986* appoints the following

persons to the Psychosurgery Review Board for the periods indicated:

1. Neil Rees, as chairperson, and as the person under clause 2 (1) (a) of Schedule 3. Alternate member—Professor Charles Robert Williams. Appointment for four years.

2. Dr James Carson, as deputy chairperson, and as the person under clause 2 (1) (c) of Schedule 3. Alternate member—Dr William Glaser. Appointment for four years.

3. Elizabeth Lewis, as the person under clause 2 (1) (b) of Schedule 3. Alternate member—Graham Brazenor. Appointment for two years.

4. Professor Graham Smith, as the person under clause 2 (1) (d) of Schedule 3. Alternate member—Dr Manjula O'Connor. Appointment for two years.

5. Dr Donald Thomson, as the person under clause 2 (1) (e) of Schedule 3. Alternate member—Dr Dianne Bradley. Appointment for two years.

Dated 8 December 1987

Responsible Minister:

D. R. WHITE

Minister for Health

LAWRENCE A. FISHER

Clerk of the Executive Council

*Hospitals and Charities Act 1958*

**INCORPORATION OF BENALLA AND DISTRICT NURSING HOME AND DAY CARE CENTRE**

The Governor in Council under section 46 of the *Hospitals and Charities Act 1958* declares to be a body corporate an institution by the name of Benalla and District Nursing Home and Day Care Centre.

Dated 8 December 1987

Responsible Minister:

DAVID WHITE

Minister for Health

LAWRENCE A. FISHER

Clerk of the Executive Council

*Constitution Act 1975*

**DIRECTION PURSUANT TO SECTION 88A**

It is intended that the Minister for Education have responsibility for co-ordination of all elements within the Education portfolio and that the Minister Assisting the Minister for Education with responsibility for Post-Secondary Education have a direct concern with post-secondary education and be responsible for matters, relating to or incidental to post-secondary education.

It is also intended that the Minister Assisting the Minister for Labour shall be responsible for

matters relating to or incidental to youth affairs and prices.

In pursuance of the powers conferred by section 88A of the *Constitution Act 1975*, the Governor in Council directs that:

1. The functions, powers and duties of the Minister for Education shall be exercisable concurrently with the Minister Assisting the Minister for Education with responsibility for Post-Secondary Education.

2. The functions, powers and duties of the Minister for Labour shall be exercisable concurrently with the Minister Assisting the Minister for Labour.

Dated 14 December 1987

Responsible Minister:

JOHN CAIN  
Premier

LAWRENCE A. FISHER  
Clerk of the Executive Council

*Public Service Act 1974*

FUNCTIONS OF THE OFFICE OF THE  
STATE TRAINING BOARD

By an Order dated 14 December 1987 the Governor in Council amended Schedule Two of the *Public Service Act 1974* by, among other things, adding in relation to the administrative unit of "Ministry for Education" in column one, the unit of "Office of the State Training Board" to column three.

In pursuance of the powers conferred by section 23B of the *Public Service Act 1974* the Governor in Council by this Order specifies that the functions of the Office of the State Training Board are

- (a) to identify major Industry Foundations which are necessary to be established for key sectors identified in the Economic Strategy and to—
  - obtain industry and Commonwealth Government funding for training;
  - develop more effective training in those sectors;
  - increase the avenues for entry to recognised skills; and
  - improve articulation between industry training and educational studies;
- (b) to ensure that all apprentices are placed in appropriate training; to increase the output from that training; to reduce the per capita costs and maximise self-paced learning; and to establish for all apprenticeships competency standards and competency testing;

- (c) to increase the participation of disadvantaged groups in recognised post-school education and training;
- (d) to develop and achieve industry recognition of schemes for training and retraining adults;
- (e) to increase the number and effectiveness of Industry Skill Centres to ensure that these centres contribute in a substantial way to gaining greater industry support for training;
- (f) to establish cross-crediting arrangements between the VCE and apprenticeships and between the VCE and traineeships;
- (g) to strengthen the links between TAFE colleges and community providers and increase the education and training options of adults seeking entry to the workforce through those means;
- (h) to develop traineeships and cadetships as widely recognised methods for training and retraining;
- (i) to assist the Minister in the administration of the *Post-Secondary Education Act 1978*, the *Employment and Training Act 1981* and the *Industrial Training Act 1975*;
- (j) to carry out such of the powers and functions of the Victorian Post-Secondary Education Commission as are delegated pursuant to section 15A of the *Post-Secondary Education Act 1978*;
- (k) to assist and advise in the development of, and to implement, policies determined by the Government, the Minister and the State Training Board;
- (l) to provide a Secretary of the Industrial Training Commission and all of the staff of the Office of the State Training Board as the officers and employees to carry out the functions of the Industrial Training Commission and to assist the Technical and Further Education Board.

Dated 15 December 1987

Responsible Minister:

JOHN CAIN  
Premier

LAWRENCE A. FISHER  
Clerk of the Executive Council

*Stock Diseases Act 1968***DECLARATION OF SPECIFIED CHEMICAL RESIDUES TO BE STOCK DISEASES**

The Governor in Council acting under section 4 of the *Stock Diseases Act 1968* declares—

- (a) the presence of a residue of an antibacterial substance in cattle, sheep, goats, poultry, pigs and deer to be a disease for the purposes of the Act; and
- (b) the presence of a residue of the chemical specified in column 1 of the Schedule in excess of the level specified in column 2 in stock or, if a class of stock is specified in column 3, in such class of stock, to be a disease for the purposes of the Act.

<i>Column 1</i>	<b>SCHEDULE</b>	
	<i>Column 2</i>	<i>Column 3</i>
<i>Chemical</i>	<i>Level (mg/kg)</i>	<i>Class of Stock</i>
Albendazole (including albendazole sulphoxide and albendazole sulphone)	0.1	
Aldrin	0.2	
Arsenic	2.0	chickens
	1	stock other than chickens
Avermectin B1	0.1	
Azaperone	0.2	
BHC (other than the gamma isomer)	0.3	
Bromophos-ethyl	3	
Bromsalans	0.2	
Brotianide	1	
Butacarb	1	
Cadmium	1.25	
Cambendazole	2	
Carbadox	0.1	
Carbaryl	0.5	poultry
	0.2	stock other than poultry
Carbophenothion	1	
Chlordane	0.05	
Chlorfenvinphos	0.2	
Chloromethiuron	1	
Chlorpyrifos	2	cattle
	0.1	stock other than cattle
Clenpyrin	2	
Closantel	2	
Copper	100	
Coumaphos	1	cattle, poultry
	0.5	stock other than cattle and poultry
2-Cyclopropyl-amino-4, 6-diamino-1, 3, 5-triazine	0.2	sheep, goats
	0.01	stock other than sheep and goats
Cyhalothrin (all isomers)	0.5	cattle
	0.1	sheep, goats
	0.02	stock other than cattle, sheep and goats
Cymiazole	0.5	
Cypermethrin (all isomers)	0.5	

SCHEDULE		
Column 1	Column 2	Column 3
Chemical	Level (mg/kg)	Class of Stock
Cyromazine	0.2	sheep, goats
	0.01	stock other than sheep and goats
2, 4-D	2	cattle, pigs, sheep, goats
	0.05	stock other than cattle, pigs, sheep and goats
DDT (including DDD and DDE)	5	
Deltamethrin	0.1	
Diazinon	0.7	
3, 6-Dichloropicolinic acid	5	
Dieldrin	0.2	
Dioxathion	1	
Endosulfan (including endosulfan sulphate)	0.2	
Endrin	0.01	
Ethion	2.5	
Famphur	0.05	
Febantel	0.5	
Fenbendazole	0.5	sheep, goats
	0.1	stock other than sheep and goats
Fenchlorphos	7	
Fenthion	1	cattle
	0.5	pigs
	0.2	stock other than cattle and pigs
Fenvalerate	0.5	sheep, goats
	0.2	stock other than sheep and goats
HCB	1	
Heptachlor (including its epoxide)	0.2	
Imidocarb (dipropionate salt)	5	cattle
	0.1	stock other than cattle
Ivermectin	0.1	
Lead	1.5	
Levamisole	1	cattle
	0.1	stock other than cattle
Lindane	2	cattle, goats, sheep, pigs
	0.7	stock other than cattle, goats, sheep and pigs
Maldison	1	
Mebendazole	0.02	
Methoxychlor	3	
Morantel	5	pigs
	2	stock other than pigs
Naphthalophos	0.1	
Nicarbazim	20	poultry
	0.1	stock other than poultry

SCHEDULE		
Column 1	Column 2	Column 3
Chemical	Level (mg/kg)	Class of Stock
Nitroxyuil	1	
Ortho-dichloro-benzene	0.01	
Oxfendazole	3	
Oxibendazole	0.1	
Oxyclozanide	2	
Parbendazole	0.1	
Phosalone	1	
Phosmet	1	cattle
	0.1	stock other than cattle
Picloram	5	
Polychlorinated biphenyls	0.2	
Promacyl (determined as sum of promacyl and promecarb and isothymol)	2	
Propetamphos	0.01	
Rafoxanide	0.2	
Robenidene	2	
Selenium	2	
Temephos	2	
Thiabendazole	0.2	
Thiophanate	0.2	
Tiamulin	0.1	
Triadimeform	0.25	
Triallate	0.2	
Trichlorfon	0.1	
Triclabendazole	0.5	
Triclopyr	5	
Zeranol	0.02	

Dated 15 December 1987

Responsible Minister:

EVAN WALKER

Minister for Agriculture and Rural Affairs

LAWRENCE A. FISHER  
Clerk of the Executive Council*Stock Diseases Act 1968*DECLARATION OF A CHEMICAL  
RESIDUES CONTROL AREAThe Governor in Council, acting under section 4 of the *Stock Diseases Act 1968*, hereby—

1. Declares the whole State of Victoria to be a control area in respect of chemical residues in stock;

2. Specifies that the following shall apply within the said control area:

(a) the owner of any stock must—

- (i) submit, in accordance with any directions that may be issued by the Chief Inspector of Stock, any stock to a registered veterinary surgeon, inspector of stock or authorised officer of the Department of Agriculture and Rural Affairs for chemical residue testing;
- (ii) provide adequate facilities and sufficient assistance to allow the safe and efficient handling of stock during testing procedures;



- (b) the owner of any cattle or pigs—
- (i) must make application to the Chief Inspector of Stock for, in the case of cattle, the allocation of a tag number or, in the case of pigs, a pig tattoo number which identifies the property on which the cattle or pigs are kept;
  - (ii) must not sell, or must not despatch for sale at saleyards or slaughter at an abattoir, any cattle or pigs unless—
    - the cattle carry a tail tag of a type approved by the Chief Inspector of Stock, or (in the case of cattle with docked tails) an ear tag of a type approved by the Chief Inspector of Stock, which identifies the property on which the cattle are kept;
    - the pigs carry a tattoo of a type approved by the Chief Inspector of Stock which identifies the property on which the pigs are kept;
- (c) a person who purchases cattle and within a period of 14 days from the date of purchase sells the cattle or despatches the cattle for sale at saleyards or for slaughter at an abattoir, must not remove the tags carried by the cattle at the time of purchase;
- (d) a person must not transport cattle or pigs for sale at saleyards or for slaughter at an abattoir, unless the cattle or pigs transported carry a tag or tattoo;
- (e) a person must not sell cattle or pigs by auction or otherwise unless the cattle or pigs sold carry a tag or a tattoo;
- (f) a person who slaughters cattle or pigs in accordance with the *Abattoir and Meat Inspection Act 1973* must not slaughter any cattle or pigs unless—
- (i) the cattle or pigs carry a tag or tattoo, or
  - (ii) the senior meat inspector at the works has authorised the slaughter of any cattle or pigs not carrying a tag or tattoo, in which case the cattle or pigs must be handled in accordance with any directions issued by the Chief General Manager of the Department of Agriculture and Rural Affairs.
- (g) a person must not apply an approved tag to cattle or an approved tattoo to pigs unless the tag or tattoo identifies the property on which the cattle or pigs are kept, or (in the case of cattle or pigs not for the time being kept on a property) the property on which they were last kept;

- (h) the owner of any cattle or pigs who ceases to keep cattle or pigs on any property identified by a tag or tattoo number, must immediately notify the Chief Inspector of Stock of that fact, and must return to the Chief Inspector of Stock any unused tags previously issued to the owner.

Dated 15 December 1987

Responsible Minister:

EVAN WALKER

Minister for Agriculture and Rural Affairs

LAWRENCE A. FISHER

Clerk of the Executive Council

*Stock Diseases Act 1968*

DECLARATION OF A TUBERCULOSIS  
IMPENDING FREE AREA

The Governor in Council, acting under section 4 of the *Stock Diseases Act 1968*, hereby:

1. Revokes the order made on 30 March 1978 and published in the *Government Gazette* of 31 March 1978 declaring the State of Victoria to be a provisionally free area in respect of tuberculosis;
2. Declares the whole State of Victoria to be an impending free area in respect of tuberculosis;
3. Specifies that the following shall apply within the said impending free area:

(a) the owner of any stock must:

- (i) submit, in accordance with any directions that may be issued by the Chief Inspector of Stock, any stock to a registered veterinary surgeon, inspector of stock or authorized officer of the Department of Agriculture and Rural Affairs for tuberculosis testing;
- (ii) provide adequate facilities and sufficient assistance to allow the safe and efficient handling of stock during testing procedures;

(b) the owner of any cattle or pigs:

- (i) must make application to the Chief Inspector of Stock for, in the case of cattle, the allocation of a tag number or, in the case of pigs, a pig tattoo number which identifies the property on which the cattle or pigs are kept;
- (ii) must not sell, or must not despatch for sale at saleyards or for slaughter at an abattoir, any cattle or pigs unless—
  - the cattle carry a tail tag of a type approved by the Chief Inspector of Stock, or (in the case of cattle with docked tails) an ear tag of a type

approved by the Chief Inspector of Stock, which identifies the property on which the cattle are kept; the pigs carry a tattoo of a type approved by the Chief Inspector of Stock which identifies the property on which the pigs are kept;

- (c) a person who purchases cattle and within a period of 14 days from the date of purchase sells the cattle or despatches the cattle for sale at saleyards or for slaughter at an abattoir must not remove the tags carried by the cattle at the time of purchase;
- (d) a person must not transport cattle or pigs for sale at saleyards or for slaughter at an abattoir, unless the cattle or pigs transported carry an approved tag or tattoo;
- (e) a person must not sell cattle or pigs by auction or otherwise unless the cattle or pigs sold carry an approved tag or a tattoo;
- (f) a person who slaughters cattle or pigs in accordance with the *Abattoir and Meat Inspection Act 1973* must not slaughter any cattle or pigs unless—
  - (i) the cattle or pigs carry an approved tag or tattoo; or
  - (ii) the senior meat inspector at the works has authorised the slaughter of any cattle or pigs not carrying an approved tag or tattoo, in which case the cattle or pigs must be handled in accordance with any directions issued by the Chief General Manager of the Department of Agriculture and Rural Affairs;
- (g) a person must not apply an approved tag to cattle or an approved tattoo to pigs unless the tag or brand identifies the property on which the cattle or pigs are kept, or (in the case of cattle or pigs not for the time being kept on a property) the property on which they were last kept.
- (h) the owner of any cattle or pigs who ceases to keep cattle or pigs on any property identified by an approved tag or tattoo number, must immediately notify the Chief Inspector of Stock of that fact and must return to the Chief Inspector of Stock any unused tags previously issued to the owner.

Dated 15 December 1987

Responsible Minister:

EVAN WALKER

Minister for Agriculture and Rural Affairs

LAWRENCE A. FISHER

Clerk of the Executive Council

*Stock Diseases Act 1968*

DECLARATION OF A BRUCELLOSIS FREE AREA

The Governor in Council, acting under section 4 of the *Stock Diseases Act 1968*, hereby:

1. Revokes the Order made on 16 June 1982 and published in the *Government Gazette* on 30 June 1982, declaring the whole of the State of Victoria a provisionally free area in respect of brucellosis;
2. Declares the whole State of Victoria to be a free area in respect of brucellosis in cattle;
3. Specifies that the following shall apply within the said free area:
  - (a) the owner of any cattle must:
    - (i) submit, in accordance with any directions that may be issued by the Chief Inspector of Stock, any cattle to a registered veterinary surgeon, inspector of stock or authorised officer of the Department of Agriculture and Rural Affairs for brucellosis testing or vaccinating;
    - (ii) provide adequate facilities and sufficient assistance to allow the safe and efficient handling of stock during testing or vaccinating procedures;
  - (b) the owner of any cattle:
    - (i) must make application to the Chief Inspector of Stock for the allocation of a tag number which identifies the property on which the cattle are kept;
    - (ii) must not sell, or must not despatch for sale at saleyards or for slaughter at an abattoir, any cattle unless the cattle carry a tail tag of a type approved by the Chief Inspector of Stock, or (in the case of cattle with docked tails) an ear tag of a type approved by the Chief Inspector of Stock, which identifies the property on which the cattle are kept;
  - (c) a person who purchases cattle and within a period of 14 days from the date of purchase sells the cattle or despatches the cattle for sale at saleyards or for slaughter at an abattoir must not remove the tags carried by the cattle at the time of purchase;

- (d) a person must not transport cattle for sale at saleyards or for slaughter at an abattoir, unless the cattle transported carry an approved tag;
- (e) a person must not sell cattle by auction or otherwise unless the cattle sold carry an approved tag;
- (f) a person who slaughters cattle in accordance with the *Abattoir and Meat Inspection Act 1973* must not slaughter any cattle unless—
  - (i) the cattle carry an approved tag; or
  - (ii) the senior meat inspector at the works has authorised the slaughter of any cattle not carrying an approved tag in which case the cattle must be handled in accordance with any directions issued by the Chief General Manager of the Department of Agriculture and Rural Affairs;
- (g) a person must not apply an approved tag to cattle unless the tag identifies the property on which the cattle are kept, or (in the case of cattle not for the time being kept on a property) the property on which they were last kept;
- (h) the owner of any cattle who ceases to keep cattle on any property identified by an approved tag must immediately notify the Chief Inspector of Stock of that fact and must return to the Chief Inspector of Stock any unused tags previously issued to the owner;
- (i) a person must not vaccinate cattle against brucellosis unless prior approval in writing is obtained from the Chief Inspector of Stock and any directions for identification of the cattle issued by the Chief Inspector of Stock are complied with;
- (j) a registered veterinary surgeon or other person who vaccinates any cattle with any brucellosis vaccine must report to the Chief Inspector of Stock within thirty days of such vaccination the details of the vaccine used, the number and identification of cattle vaccinated and the tail tag number for the property on which the cattle were vaccinated.

Dated 15 December 1987

Responsible Minister:

EVAN WALKER  
Minister for Agriculture and Rural Affairs

LAWRENCE A. FISHER  
Clerk of the Executive Council

**PRIVATE  
ADVERTISEMENTS**

Form 2.1

*Town and Country Planning Act 1961*

**CITY OF BENALLA PLANNING SCHEME**

Notice that a Planning Scheme Amendment has been Prepared and is Available for Inspection  
Amendment No. 49

Notice is hereby given that the City of Benalla, in pursuance of its powers under the *Town and Country Planning Act 1961*, has prepared a scheme for the purpose of rezoning the following lands from Restricted General Industrial to Reserved Residential Zone:

An area of approximately 4.9 hectares of land with a 200 metre long frontage to the Benalla-Winton Main Road (called Hume Highway East), 517 metres north-east of Witt Street, being part Crown Allotment 3A, section S, Parish of Benalla.

A copy of the scheme has been deposited at the Civic Centre, Fawckner Drive, Benalla and at the office of the Ministry for Planning and Environment, The Oldersfleet Buildings, 477 Collins Street, Melbourne, and will be open for inspection during office hours by any person free of charge.

Any persons affected by the scheme are required to set forth in writing any submission they may wish to make with respect to the scheme addressed to Town Clerk, City of Benalla, Civic Centre, Fawckner Drive, Benalla 3672 by 25 January 1988 and state whether they wish to be heard in respect of their submission.

9658 W. S. JABOOR  
Town Clerk

**CITY OF BRUNSWICK**

Appointment of Prosecuting Officer

Notice is hereby given that Senior Sergeant Mark Dillon No. 16828 of the Brunswick Police Station has been appointed as Prosecuting Officer for the City of Brunswick replacing Senior Sergeant Peter William Harvey No. 16543 (transferred).

9624 K. D. WILSON  
Town Clerk

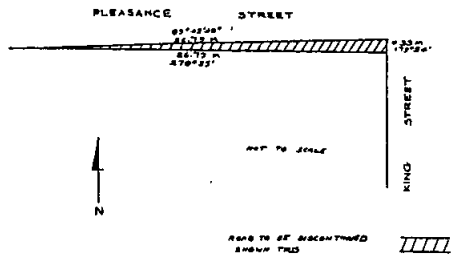
**CITY OF BRUNSWICK**

Road Discontinuance

Pursuant to section 528 (2) of the *Local Government Act, 1958*, and after having given notice of the proposed discontinuance in

accordance with the Act and having not received any written objections, Council of the City of Brunswick resolved that part of a road abutting 21-23 King Street, East Brunswick which is shown by hatching on the plan herewith, be discontinued, subject to any such right title power authority or interest vesting in the municipality to be retained by it for municipal purposes until it is sold by private treaty.

**ABUTTING 21-23 KING STREET**



9625

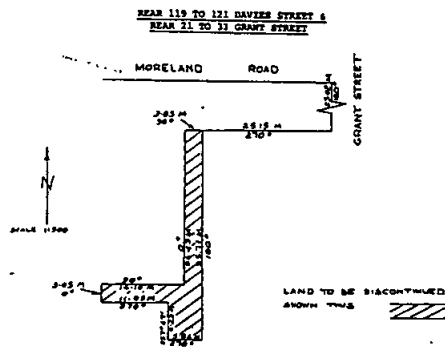
**K. D. WILSON**  
Town Clerk

**CITY OF BRUNSWICK**

**Road Discontinuance**

Pursuant to section 528 (2) of the *Local Government Act 1958*, and after having given notice of the proposed discontinuance in accordance with the Act and having not received any written objections, Council of the City of Brunswick resolved that part of a road at the rear of 119 to 121 Davies Street and the rear of 21 to 33 Grant Street, Brunswick, which is shown by hatching on the plan herewith, be discontinued, subject to—

- (a) the Melbourne and Metropolitan Board of Works continuing to have and possess the same right, title, power, authority or interest in or in relation to the whole of the land shown by hatching on the said plan as it had or possessed prior to such discontinuance with respect to or in connection with any drains or pipes laid or erected in on or over such land for the purposes of drainage or sewerage;
- (b) the land in the said road subject to any such right, title, power, authority or interest vesting in the municipality to be retained by it for municipal purposes until it is sold by private treaty.



9652

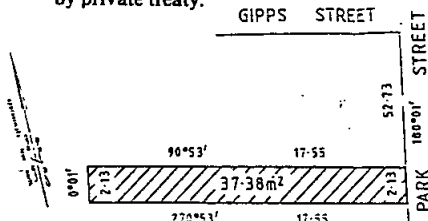
**K. D. WILSON**, Town Clerk

**CITY OF COLLINGWOOD**

**Road Discontinuance**

Pursuant to section 528 (2) of the *Local Government Act 1958*, the Council of the City of Collingwood, after consultation with Public Authorities and the advertising of its intention and notification to the registered proprietor of the land and owners and occupiers of any land abutting or as immediately adjacent to the road, has by resolution of its Ordinary Meeting held on 24 November 1986, resolved that the Road between 85 and 87 Park Street, as shown hatched on the plan attached is:

- (a) in the opinion of Council, not reasonably required for Public use, and shall be discontinued;
- (b) notwithstanding such discontinuance, the Melbourne and Metropolitan Board of Works shall continue to have and possess the same rights, title, power, authority or interest in or in relation to the road as it had or possessed prior to such discontinuance with respect to or in connection with any drain or pipes laid or erected in or over such land, for the purposes of drainage and sewerage; and
- (c) that the land in the discontinued road be sold and transferred to the abutting owners by private treaty.



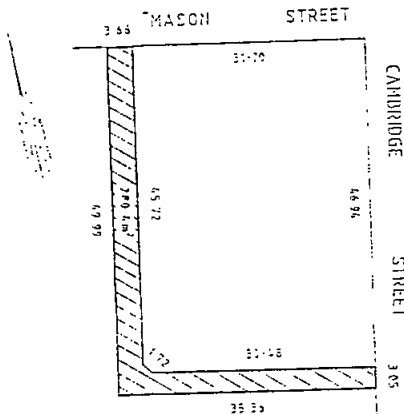
9661

**L. D. COOK**, Town Clerk

**CITY OF COLLINGWOOD**  
Road Discontinuance

Pursuant to section 528 (2) of the *Local Government Act 1958*, the Council of the City of Collingwood, after consultation with Public Authorities and the advertising of its intention and notification to the registered proprietor of the land and owners and occupiers of any land abutting or as immediately adjacent to the road, has by resolution of its Ordinary Meeting held on 24 November 1986, resolved that the Road off the west side of Cambridge Street through to Mason Street, as shown hatched on the plan attached is:

- (a) in the opinion of Council, not reasonably required as a road for Public use, and shall be discontinued;
- (b) that the land in the discontinued road be sold and transferred to the abutting owners by private treaty.



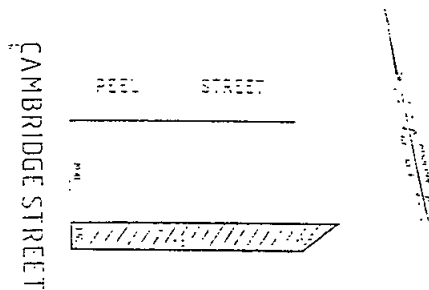
9663 L. D. COOK, Town Clerk

**CITY OF COLLINGWOOD**  
Road Discontinuance

Pursuant to section 528 (2) of the *Local Government Act 1958*, the Council of the City of Collingwood, after consultation with Public Authorities and the advertising of its intention and notification to the registered proprietor of the land and owners and occupiers of any land abutting or as immediately adjacent to the road, has by resolution of its Ordinary Meeting held on 24 November 1986, resolved that the Road adjacent to 72-90 Cambridge Street, as shown hatched on the plan attached is:

- (a) in the opinion of Council, not reasonably required as a road for Public use, and shall be discontinued;

- (b) that the land in the discontinued road be sold and transferred to the abutting owners by private treaty.

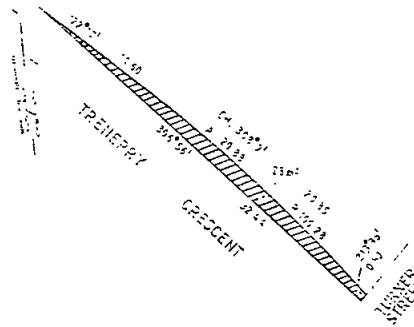


9659 L. D. COOK, Town Clerk

**CITY OF COLLINGWOOD**  
Road Discontinuance

Pursuant to section 528 (2) of the *Local Government Act 1958*, the Council of the City of Collingwood, after consultation with Public Authorities and the advertising of its intention and notification to the registered proprietor of the land and owners and occupiers of any land abutting or as immediately adjacent to the road, has by resolution of its Ordinary Meeting held on 24 November 1986, resolved that the portion of Road on the east side of Trenerry Crescent, Surveyors reference No. 5967, as shown hatched on the plan attached is:

- (a) in the opinion of Council, not reasonably required as a road for Public use, and shall be discontinued;
- (b) that the land in the discontinued road be sold and transferred to the abutting owners by private treaty.

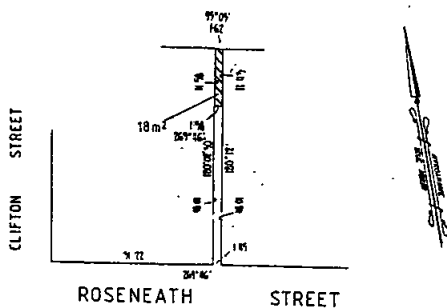


9662 L. D. COOK, Town Clerk

**CITY OF COLLINGWOOD**  
Road Discontinuance

Pursuant to section 528 (2) of the *Local Government Act 1958*, the Council of the City of Collingwood, after consultation with Public Authorities and the advertising of its intention and notification to the registered proprietor of the land and owners and occupiers of any land abutting or as immediately adjacent to the road, has by resolution of its Ordinary Meeting held on 24 November 1986, resolved that the Road off Dally Street at the rear of 5 Clifton Avenue, as shown hatched on the plan attached is:

- (a) in the opinion of Council, not reasonably required for public use, and shall be discontinued;
- (b) notwithstanding such discontinuance, the Melbourne and Metropolitan Board of Works shall continue to have and possess the same rights, title, power, authority or interest in or in relation to the road as it had or possessed prior to such discontinuance with respect to or in connection with any drain or pipes laid or erected in or over such land, for the purposes of drainage and sewerage; and
- (c) that the land in the discontinued road be sold and transferred to the abutting owners by private treaty.



9660 L. D. COOK, Town Clerk

*Town and Country Planning Act 1961*

**CITY OF BENDIGO PLANNING SCHEME**  
Notice that a Proposed Amendment No. 47 has been Prepared and is Available for Inspection

Notice is hereby given that the Minister for Planning and Environment in pursuance of his powers under the *Town and Country Planning Act 1961* has prepared an amendment to facilitate Western Mining Corporation's Bendigo Gold Project within the City of Bendigo.

A copy of the scheme has been deposited at the office of the City of Bendigo, Lyttleton Terrace, Bendigo, the office of the Ministry for Planning and Environment, 391 Hargreaves Street, Bendigo and at the office of the Ministry for Planning and Environment, The Olderfleet Buildings, 477 Collins Street, Melbourne and will be open for inspection during office hours by any person free of charge.

Any persons affected by the amendment are required to set forth in writing any submissions they may wish to make with respect to the amendments addressed to the Regional Manager, Ministry for Planning and Environment, 391 Hargreaves Street, Bendigo by 19 February 1988 and state whether they wish to be heard in respect of their submission.

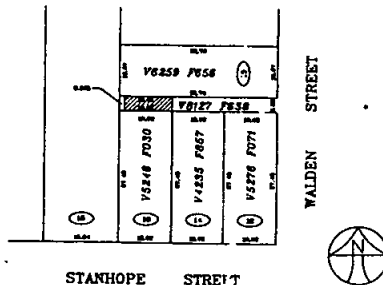
DAVID YENCKEN

9735 Secretary for Planning and Environment

**CITY OF FOOTSCRAY**  
Road Discontinuance

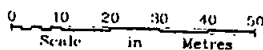
For and on behalf of the Council of the City of Footscray, the following notice is to replace the previous notice published at page 4509 in *Victorian Government Gazette* No. 99 dated 26 November 1986.

Whereas the Council of the City of Footscray has, pursuant to section 528 (2) of the *Local Government Act 1958* formed the opinion that the road rear of 16 Stanhope Street, West Footscray, is not reasonably required for public use and has, not less than one month before formally directing by resolution that the said road



AREA OF RIGHT OF WAY SHOWN HATCHED IS TO BE CLOSED & SOLD TO ABUTTING OWNERS UNDER SECTION 528(2) OF THE LOCAL GOVERNMENT ACT PROVIDED STORMWATER & SEWERAGE EASEMENT RIGHTS ARE MAINTAINED.

FILE NO: 25/76/400  
DRAWN: L. D. COOK  
DATE: 24 Nov 1987



be discontinued, published a public notice in a newspaper generally circulating in the Municipal district, and given written notice to the last registered owner of the land in the road and the owners and occupiers of lands abutting or immediately adjacent to the road of the proposed discontinuance, and has considered all (if any) written objections to the proposal.

Now therefore the Council of the City of Footscray by resolution on 13 October 1986, has directed the said road which is shown by hatching on the plan hereunder be discontinued and the land being the road so discontinued shall vest in the Municipality until it is sold by private treaty.

9627 GRAEME PEARCE  
Chief Executive

## CITY OF MALVERN

## By-Law No. 170

## Garbage and Refuse Disposal By-Law

A By-Law of the City of Malvern made under section 197 of the *Local Government Act 1958* and section 93 of the *Health Act* and numbered 170 for the purpose of—

- (a) regulating the collection and removal of house and trade waste and other rubbish.
- (b) regulating the provision, use and control of receptacles for the deposit and collection of refuse and rubbish.
- (c) preventing or regulating the deposit of refuse and rubbish upon streets and other lands and places under the control of the Council.

The resolution for passing this By-Law was agreed to by the Council of the City of Malvern on 4 November 1987 and confirmed on 14 December 1987.

A copy of the By-Law is available for inspection free of charge during normal office hours at the Municipal Offices, High Street, Malvern.

9711 P. A. BIRRELL  
Town Clerk

## CITY OF MALVERN

## By-Law No. 171

## Noise and Construction By-Law

A By-Law of the City of Malvern made under section 197 of the *Local Government Act 1958* and numbered 171 for the purpose of—

- (i) prohibiting or minimising noises in any public highway;
- (ii) suppressing nuisances;
- (iii) controlling and regulating the use of premises with a view to preventing objectionable noises at unreasonable times;

(iv) regulating the erection, construction, use, occupation, conversion and alteration of any addition to buildings or erections within the municipality of Malvern;

(v) regulating the erection, construction, use, occupation, conversion and alteration of and any addition to designated construction projects within the municipality of Malvern.

The resolution for passing this By-Law was agreed to by the Council of the City of Malvern on 4 November 1987 and confirmed on 14 December 1987.

A Copy of the By-Law is available for inspection free of charge during normal office hours at the Municipal Offices, High Street, Malvern.

9712 P. A. BIRRELL  
Town Clerk

## CITY OF MALVERN

## By-Law No. 172

## Swimming Pool By-Law

A By-Law of the City of Malvern made under section 799 (A) (2) of the *Local Government Act 1958* and numbered 172 for the purpose of regulating the use of baths and swimming pools provided by the Council and for regulating the conduct of persons using or being on the premises of any such baths or swimming pools.

The resolution for passing this By-Law was agreed to by the Council of the City of Malvern on 4 November 1987 and confirmed on 14 December 1987.

A Copy of the By-Law is available for inspection free of charge during normal office hours at the Municipal Offices, High Street, Malvern.

9713 P. A. BIRRELL  
Town Clerk

## CITY OF PRESTON

## By-Law No. 105

## Vehicle Advertising By-Law

Notice is hereby given that in accordance with the provisions of the *Local Government Act 1958*, as amended, the Council of the City of Preston has made By-Law No. 105 for the purpose of prohibiting the display on vehicles left standing in a street of any advertising material.

A copy of the By-law is available for inspection during normal office hours at the Municipal Offices, 350 High Street, Preston.

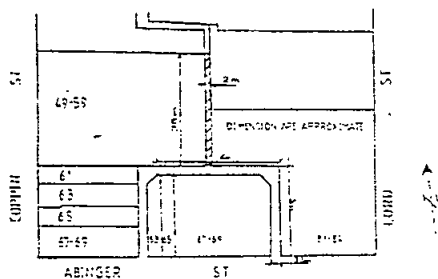
Dated 19 November 1987

9668 D. O. McLEAN  
Chief Executive Officer

**CITY OF RICHMOND**  
Road Discontinuance

Pursuant to section 528 (2) of the *Local Government Act, 1958*, the Council of the City of Richmond, after consultation with Public Authorities, the advertising of its intention, and notification to the registered proprietor of the land owners and occupiers of any land abutting or immediately adjacent to the road, has resolved at an Ordinary Meeting held 30 November 1987:

1. That Council discontinue the Right-of-Way at the rear of 49-59 Coppin Street, Richmond (more accurately described by hatchure on the plan below), such Right-of-Way being in the opinion of Council not reasonably required for public use;
2. That notwithstanding such discontinuance, the Council shall continue to have and possess the same right, title, power, authority or interest in or in relation to the whole of the land as it had, or possessed prior to such discontinuance with respect to or in connection with any drains or pipes laid in on or over such land;
3. That such lands resulting from the discontinued Right-of-Way be sold by private treaty.



9626 **D. G. WILLIAMS**  
Town Clerk

**CITY OF ST. KILDA**

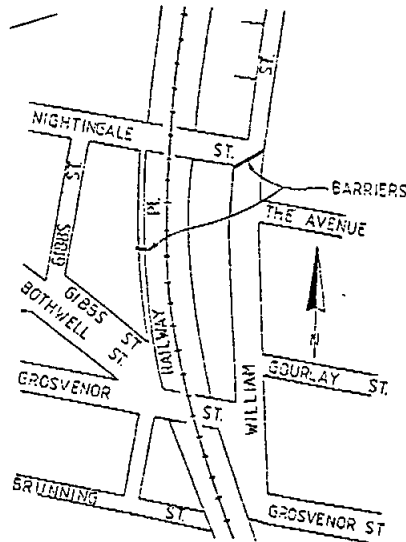
Closure of Roads to Through Traffic

The Council of the City of St. Kilda, after considering all objections and a report on the proposal from the Road Traffic Authority has by order, adopted a proposal to:

- Permanently close William Street to vehicular traffic, except emergency vehicles, immediately south of Nightingale Street and permanently close Railway Place to vehicular traffic at approximately its midpoint

Pursuant to section 539c of the *Local Government Act 1958*.

The Council has by resolution, fixed 6 January 1988, as the date on which the order as adopted, shall come into operation. The location of the road closures are identified in the plan hereunder.



9714 **BRIAN JONES, City Manager**

*Town and Country Planning Act 1961*  
**CITY OF TRARALGON PLANNING**  
SCHEME 1957

Notice that a Planning Scheme has been Prepared and is Available for Inspection  
Amendment No. 94

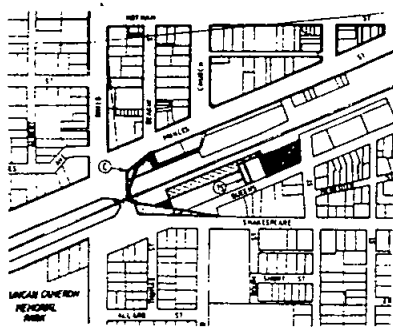
Notice is hereby given that the City of Traralgon in pursuance of its powers under the *Town and Country Planning Act 1961*, has prepared a scheme for land being south side of Princes Street, Traralgon.

The Amendment proposes to rezone part of the land to various zonings and reservations of land.

A copy of the scheme has been deposited at the Municipal Offices, Kay Street, Traralgon and at the Regional Office of the Ministry for Planning and Environment, 71 Hotham Street, Traralgon, and at the office of the Ministry for Planning and Environment, The Olderfleet Buildings, 477 Collins Street, Melbourne, and will be open for inspection during office hours by any person free of charge.

Any persons affected by the scheme are required to set forth in writing any submissions





AMENDMENT NO 94

LAND USES

- COMMERCIAL B ZONE
- RAILWAY LAND A
- PUBLIC OPEN SPACE RESERVE
- PUBLIC PURPOSES RESERVE — COMMONWEALTH-ARMY DRILL HALL
- SECONDARY ROAD



they may wish to make with respect to the scheme addressed to Chief Executive/Town Clerk, City of Traralgon, Municipal Offices, Kay Street, Traralgon, by 9 March 1988 and state whether you wish to be heard in respect of your submission.

Dated 2 December 1987

J. L. MITCHELL  
9667 Chief Executive/Town Clerk

Town and Country Planning Act 1961  
CITY OF TRARALGON PLANNING  
SCHEME 1957

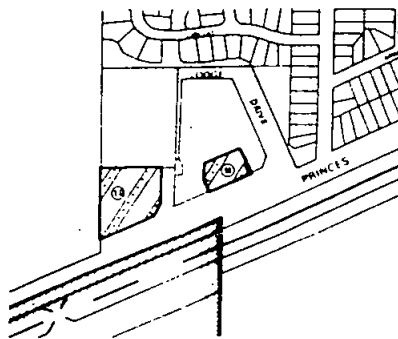
Notice that a Planning Scheme has been Prepared and is Available for Inspection

Amendment No. 92

Notice is hereby given that the City of Traralgon in pursuance of its powers under the *Town and Country Planning Act 1961* has prepared a scheme for land being northside Princes Highway, Traralgon.

The Amendment proposes to rezone land from part "Special Use—13—Masonic Lodge", part "Rural", and "Existing Public Purposes—14—City of Traralgon" to "Special Use—10—Service Station Complex".

A copy of the scheme has been deposited at the Municipal Offices, Kay Street, Traralgon and at the Regional Office of the Ministry for Planning and Environment, 71 Hotham Street, Traralgon and at the office of the Ministry for Planning and Environment, The Olderfleet Buildings, 477 Collins Street, Melbourne, and will be open for



SPECIAL USE - 10 - ZONE  
SERVICE STATION COMPLEX

inspection during office hours by any person free of charge.

Any persons affected by the scheme are required to set forth in writing any submissions they may wish to make with respect to the scheme addressed to Chief Executive/Town Clerk, City of Traralgon, Municipal Offices, Kay Street, Traralgon, by 16 January 1988 and state whether you wish to be heard in respect of your submission.

Dated 8 December 1987

JOHN L. MITCHELL  
9666 Chief Executive/Town Clerk

Town and Country Planning Act 1961  
TOWN OF BAIRNSDALE PLANNING  
SCHEME

Notice of a Proposed Amendment to the Town of Bairnsdale Planning Scheme  
Amendment No. 77

Notice is hereby given that, pursuant to subsection 7 of section 32 of the *Town and Country Planning Act 1961*, the Minister has required that the Council of the Town of Bairnsdale give notice of and deposit for inspection by the public, for a period of 1 month a proposed amendment to the Town of Bairnsdale Planning Scheme.

The amendment, known as Amendment No. 77 is to rezone land bounded by Taylor, Moroney, Ross and Doherty Streets, Bairnsdale to Residential A.

The proposed amendment is available for inspection free of charge during office hours at the offices of the Council of the Town of Bairnsdale, Bairnsdale, and at the offices of the Ministry for Planning and Environment, The Olderfleet Buildings, 477 Collins Street, Melbourne, and 71 Hotham Street, Traralgon.

Any persons affected by the proposed amendment are required to set forth in writing any submission they may wish to make with respect to the proposed amendment addressed to the Minister for Planning and Environment 477 Collins Street, Melbourne by 19 January 1988.

G. G. McWHINNEY  
Town Clerk

9628

*Town and Country Planning Act 1961*  
**BOROUGH OF EAGLEHAWK PLANNING SCHEME**

Notice that a Proposed Amendment No. 9 has been Prepared and is Available for Inspection

Notice is hereby given that the Minister for Planning and Environment in pursuance of his powers under the *Town and Country Planning Act 1961* has prepared an amendment to facilitate Western Mining Corporation's Bendigo Gold Project within the Borough of Eaglehawk.

A copy of the scheme has been deposited at the office of the Borough of Eaglehawk, 80 Victoria Street, Eaglehawk, the office of the Ministry for Planning and Environment, 391 Hargreaves Street, Bendigo and at the office of the Ministry for Planning and Environment, The Olderfleet Buildings, 477 Collins Street, Melbourne and will be open for inspection during office hours by any person free of charge.

Any persons affected by the amendment are required to set forth in writing any submissions they may wish to make with respect to the amendments addressed to the Regional Manager, Ministry for Planning and Environment, 391 Hargreaves Street, Bendigo by 19 February 1988 and state whether they wish to be heard in respect of their submission.

DAVID YENCKEN

9733 Secretary for Planning and Environment

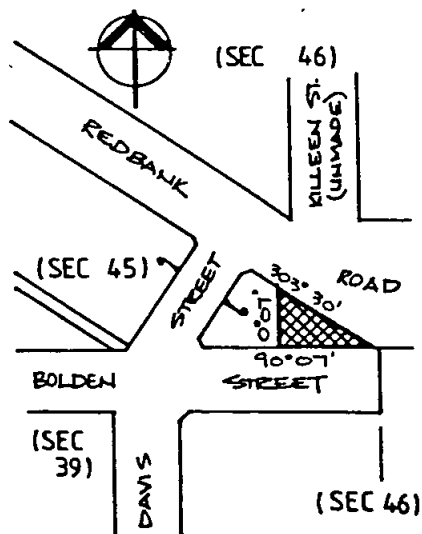
**SHIRE OF AVON**

**Closure of Road to Through Traffic**

The Council of the Shire of Avon, after considering all objections and a report on the proposal from the Road Traffic Authority, has by Order, adopted a proposal for the closure of portion of Bolden Street, Stratford to through traffic, pursuant to section 539c of the *Local Government Act 1958*.

The Council has by resolution fixed 1 January 1988 as the date on which the Order shall come into operation.

The area of the road to be closed is indicated by cross hatching on the diagram below:



9716 G. W. BRAYSHAW, Shire Secretary

**SHIRE OF BRIGHT**

**By-Law No. 999**

**Vehicular Advertising By-Law**

Notice is hereby given that the Council of the Shire of Bright in accordance with the provisions of section 198 (1) (ae) of the *Local Government Act 1958* has made a by-law for the purpose of prohibiting the display on vehicles left standing in a street in the municipality of any material advertising any premises, person or enterprise in the vicinity of the parked vehicles.

A copy of the By-law is available for inspection free of charge during normal office hours at the Municipal Offices, Churchill Avenue, Bright 3741 or Shire Branch Office, Lakeside Avenue, Mt. Beauty 3699.

W. R. WARNE

9630 Shire Secretary

**Form 2.1**

*Town and Country Planning Act 1961*  
**SHIRE OF FLINDERS PLANNING SCHEME**  
1962

Notice that a Planning Scheme has been Prepared and is Available for Inspection

Amendment No. 237, 1987

Notice is hereby given that the Council of the Shire of Flinders in pursuance of its powers under the *Town and Country Planning Act 1961* has

prepared a scheme for CP 102558, Lot 4, LP 92215, Parts C.A's 26, 26A and 27B, Section A, Parish of Wannaeue, Browns Road, Boneo.

The amendment is proposed to enable the redevelopment of the existing Carlogie Golf Club to include time share accommodation units, motel/restaurant and other recreational facilities in association with the existing Nepean Country Club development.

A copy of the amendment has been deposited at the office of the Shire of Flinders, Boneo Road, Rosebud, and at the office of the Ministry for Planning and Environment, The Olderfleet Buildings, 477 Collins Street, Melbourne, and will be open for inspection during office hours by any person free of charge.

Any persons affected by the amendment are required to set forth in writing any submission they may wish to make with respect to the amendment addressed to: The Chief Executive, Shire of Flinders, P.O. Box 1000, Rosebud 3939 by 18 January 1988 and state whether you wish to be heard in respect of your submission.

Dated 16 December 1987

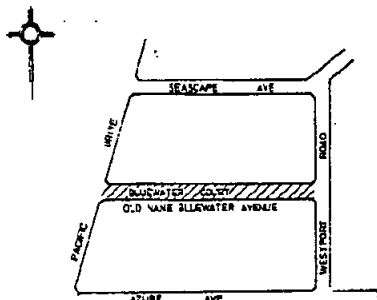
LARRY M. JONES  
Shire Secretary

9637

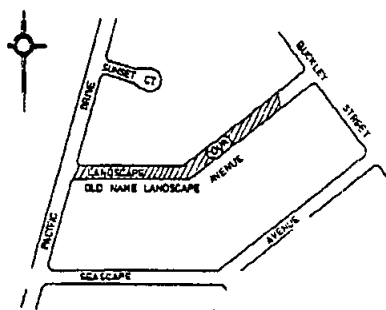
**SHIRE OF HASTINGS**  
Street Name Changes

Pursuant to section 535 (4) of the *Local Government Act 1958* (as amended), on 1 December 1987, the Council of the Shire of Hastings having undertaken the necessary procedures and considered all objections, resolved to change the names of Bluewater Avenue to Bluewater Court and Landscape Avenue to Landscape Court, Balnarring.

The carriageways concerned are depicted as hatched on the plans hereunder:



ROAD TO BE CHANGED IN NAME FROM BLUEWATER AVENUE TO BLUEWATER COURT



ROAD TO BE CHANGED IN NAME FROM LANDSCAPE AVENUE TO LANDSCAPE COURT

W. R. FEATHERSTON  
Chief Executive Officer/Shire Secretary  
Municipal Offices, P.O. Box 55, Hastings 9688

*Town and Country Planning Act 1961*  
**SHIRE OF HASTINGS PLANNING**  
**SCHEME**

Notice that a Planning Scheme has been Prepared and is Available for Inspection  
Amendment No. 39

Notice is hereby given that the Shire of Hastings, in pursuance of its powers under the *Town and Country Planning Act 1961*, has prepared a Scheme for the whole of the Shire of Hastings and includes the rezoning of a strip of land adjoining the existing Baxter Township from Inter Urban to Medium Density 2 (Residential); the rezoning of land on the north-east corner of Mornington-Tyabb Road and Peach Grove, Tyabb from General Farming to Rural Residential 1; the introduction of a definition of Interim Occupation within the Port Related Uses Zone; a revised definition of Pre-School Centre; revised Group House provisions; revised Urban Industrial and Special Urban Industrial development provisions and modified provisions relating to the definition of Zone Boundaries.

A copy of the Scheme has been deposited at the offices of the Shire of Hastings, Marine Parade, Hastings; at the Regional Office, Ministry for Planning and Environment, 33-39 High Street, Cranbourne; and at the Office of the Ministry for Planning and Environment (Plan Inspection Section), The Olderfleet Buildings, 477 Collins Street, Melbourne, and will be open for inspection during office hours by any person free of charge.

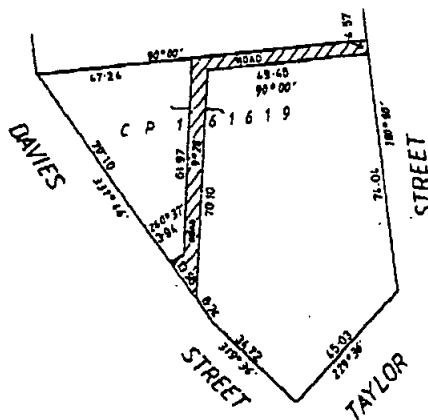
Any persons affected by the Scheme are required to set forth in writing any submission they may wish to make with respect to the Scheme, addressed to the Shire Secretary, Shire

of Hastings, P.O. Box 55, Hastings 3915, by 20 January 1988, and state whether they wish to be heard in respect of their submission.

9653 W. R. FEATHERSTON,  
Chief Executive Officer

**SHIRE OF HASTINGS**  
**Discontinuance of Right-of-Way**  
**Davies and Taylor Streets, Bittern**

Pursuant to section 528 (2) of the *Local Government Act 1958* (as amended), the Council of the Shire of Hastings has, after consultation with public authorities and advertising of its intention, notifying the registered proprietors of the land and owners and occupiers of the land abutting or immediately adjacent to the roads, by resolution of its Ordinary Meeting held on 1 December 1987, resolved that such sections of the roads identified hatched on the plan hereunder, being no longer required as roads for public use, be discontinued and sold by private treaty.

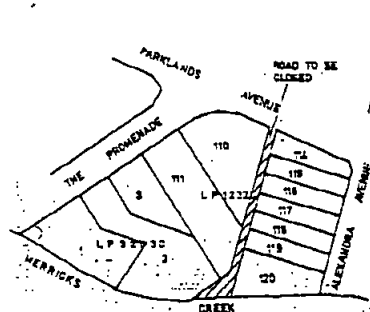


9654 W. R. FEATHERSTON,  
Chief Executive Officer

**SHIRE OF HASTINGS**  
**Proposed Discontinuance of Right-of-Way**  
**Between Parklands Avenue and The Foreshore,**  
**Somers**

At its meeting on 21 July 1987, the Council of the Shire of Hastings, having complied with all required statutory procedures and being of the opinion that the unused right-of-way, depicted hatched on the Plan hereunder is not reasonably required as a right-of-way for public use, resolved to discontinue such right-of-way, pursuant to

section 528 (2) of the *Local Government Act 1958*, as amended.



The land being the discontinued right-of-way is to be sold by private treaty to adjoining property owners.

9655 W. R. FEATHERSTON,  
Chief Executive Officer

**Town and Country Planning Act 1961**  
**SHIRE OF HUNTLY INTERIM**  
**DEVELOPMENT ORDER 1983**

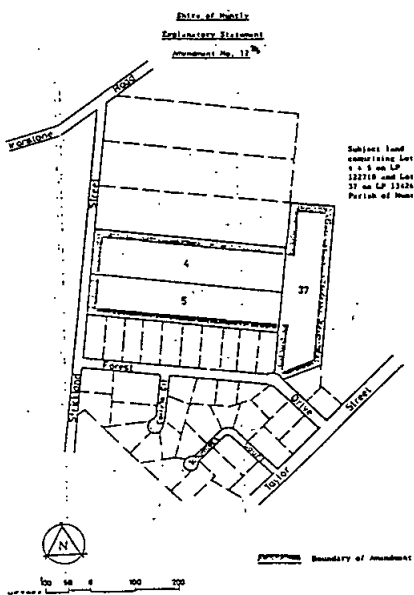
Notice that an Interim Order Amendment has been Prepared and is Available for Inspection  
Amendment No. 12

**Site Specific Amendment—Low Density**  
**Residential—Epsom Downs Estate**

Notice is hereby given that the Council of the Shire of Huntly in pursuance of its powers under the *Town and Country Planning Act 1961*, has prepared an amendment to rezone land comprising Lots 4 and 5 on LP 122710 and Lot 37 on LP 134268, Parish of Huntly, described as land fronting Strickland Street, Epsom and abutting the rear of properties on the north side of Forest Drive, Epsom.

A copy of the amendment has been deposited at the Municipal Offices, Midland Highway, Huntly, the office of the Ministry for Planning and Environment, 391 Hargreaves Street, Bendigo and at the office of the Ministry for Planning and Environment (Plan Inspection Section), 4th Floor, Olderfleet Buildings, 477 Collins Street, Melbourne and will be open for inspection during office hours to any person free of charge.

Any persons affected by the amendment are required to set forth in writing any submission they may wish to make with respect to the amendment addressed to the Shire Secretary, Shire of Huntly, Municipal Offices, Midland Highway, Huntly 3551, by Monday, 18 January 1988, and is required to state whether you wish to be heard in respect of the submission.



9638

DARYL GRIFFITHS  
Shire Secretary

**SHIRE OF KILMORE**

**By-Law No. 38**

**Trespass and Damage to Lands and Works  
By-Law**

Notice is given that at meetings held on 7 October 1987 and 2 December 1987, Council made, passed and confirmed the following By-Law:

A By-Law of the President, Councillors and Ratepayers of the Shire of Kilmore made under the provisions of the *Water Act 1958* and *Local Government Act 1958* (as amended) passed by a Special Order of the Council of the Shire of Kilmore and advertised in accordance with provisions of the Local Government Act and numbered 38 for the purpose of:

- (a) Preventing the waste or misuse of water supplied by the Trust;
- (b) Preventing any tampering with or altering pipes or fittings without notice to the Shire of Kilmore;
- (c) Preventing any person from wilfully or carelessly breaking, injuring or opening any lock, cock, valve, pipe or other work belonging to the Shire of Kilmore and from doing any other wilful act whereby water may be wasted;

- (d) Preventing and removing nuisances on lands and works vested in or under the control or management of the Shire of Kilmore;
- (e) Prevention and remedying of the waste, undue consumption, fouling or contamination of water contained in or supplied from part of the works;
- (f) Protection of the water and every part of the works from trespass, nuisance and injury;
- (g) Generally for carrying into effect the purposes of (urban) water supply within the district under the jurisdiction of the Shire of Kilmore;
- (h) Generally for duly administering and carrying out the powers of the Shire of Kilmore.

A copy of the By-Law is open for inspection free of charge during the hours of 8.30 a.m. to 4.45 p.m. each day, Monday to Friday at the Municipal Offices, Sydney Street, Kilmore.

P. ANDERSON

9720

Chief Executive/Shire Secretary

**SHIRE OF KILMORE**

**By-Law No. 37**

**Refuse By-Law**

Notice is given that at meetings held on 7 October 1987 and 2 December 1987, Council made, passed and confirmed the following By-Law:

A By-Law of the President, Councillors and Ratepayers of the Shire of Kilmore made under the provisions of the *Health Act 1958* and *Local Government Act 1958* (as amended) passed by a Special Order of the Council of the Shire of Kilmore and advertised in accordance with provisions of the Local Government Act and numbered 37 for the purpose of:

- (a) The provision, use and control of receptacles for the deposit and collection of refuse and prescribing the size and shape of, and the materials to be prescribing the size and shape of, and the materials to be used in the construction of such receptacles.
- (b) Preventing or regulating the deposit of refuse and rubbish upon the streets and other lands and places under the control of the Council.
- (c) Imposing upon the occupier of any premises the duties of the cleaning of footways and pavements adjoining such premises.

- (d) Suppressing nuisances.
- (e) The removal, replacement, cleaning and disinfecting of receptacles for refuse and rubbish.
- (f) Providing that utensils, receptacles and vehicles used for the removal or carriage through the streets of any garbage of offensive or noxious matter or liquid shall be properly constructed and covered so as to prevent any leakage therefrom or the escape of any such matter or of any offensive effluvia; and compelling the cleansing of any place whereon such garbage, matter or liquid has been dropped or spilt in such removal or carriage.

A copy of the By-Law is open for inspection free of charge during the hours of 8.30 a.m. to 4.45 p.m. each day, Monday to Friday at the Municipal Offices, Sydney Street, Kilmore.

9719 P. ANDERSON  
Chief Executive/Shire Secretary

*Town and Country Planning Act 1961*

**SHIRE OF MARONG INTERIM DEVELOPMENT ORDER**

Notice that a Proposed Amendment No. 3 has been Prepared and is Available for Inspection

Notice is hereby given that the Minister for Planning and Environment in pursuance of his powers under the *Town and Country Planning Act 1961* has prepared an amendment to facilitate Western Mining Corporation's Bendigo Gold Project within the Shire of Marong.

A copy of the scheme has been deposited at the office of the Shire of Marong, Shire Office, Marong, the office of the Ministry for Planning and Environment, 391 Hargreaves Street, Bendigo and at the office of the Ministry for Planning and Environment, The Olderfleet Buildings, 477 Collins Street, Melbourne and will be open for inspection during office hours by any person free of charge.

Any persons affected by the amendment are required to set forth in writing any submissions they may wish to make with respect to the amendments addressed to the Regional Manager, Ministry for Planning and Environment, 391 Hargreaves Street, Bendigo by 19 February 1988 and state whether they wish to be heard in respect of their submission.

9734 DAVID YENKEN  
Secretary for Planning and Environment

*Town and Country Planning Act 1961*  
**SHIRE OF METCALFE INTERIM DEVELOPMENT ORDER No. 2**

Notice that an Interim Development Order Amendment has been Prepared and is Available for Inspection.

Amendment No. 3

Notice is hereby given that the Council of the Shire of Metcalfe, in pursuance of its powers under the *Town and Country Planning Act 1961*, has prepared an amendment for the purpose of requiring that all buildings to be erected in the Rural "A", Rural "B" and Rural Highway zones shall not be constructed without the consent of the responsible authority.

A copy of the amendment has been deposited at the Shire Office, Metcalfe, and at the office of the Ministry for Planning and Environment, The Olderfleet Buildings, 477 Collins Street, Melbourne, and will be open for inspection during office hours by any person free of charge.

Any persons affected by the amendment are required to set forth in writing any submissions they may wish to make with respect to the amendment, addressed to the Shire Secretary, Shire Office, Metcalfe 3448, by 22 January 1988, and stating whether they wish to be heard in respect of their submissions.

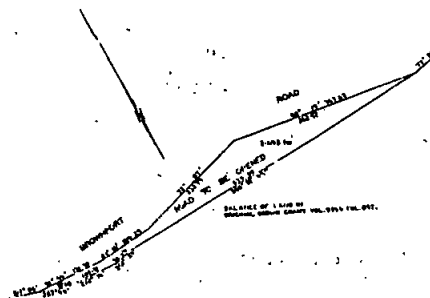
9629 M. B. WATSON  
Shire Secretary

**SHIRE OF MILDURA**

**Declaration of Public Highway**

Notice is hereby given that the Council of the Shire of Mildura at its meeting held 5 December 1987 resolved to declare all that land being portion of Brownport Road, shown hatched on the plan hereunder as a public highway.

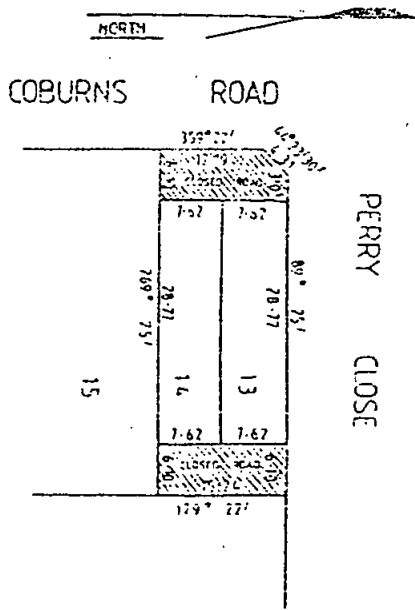
The land is declared a Public Highway under the provisions of section 522 of the *Local Government Act 1958*.



9717 DAVID McMILLAN, Shire Secretary

**SHIRE OF MELTON**  
Discontinuance of Road

Notice is hereby given pursuant to the provisions of section 528 (2) of the *Local Government Act 1958* (amended), that the Council of the Shire of Melton resolved at its Ordinary Meeting on Monday, 17 October 1986 that all of the portion of land shown by hatchure is not reasonably required as a road for public use, and therefore be discontinued and shall vest in the municipality until so provided it is sold by private treaty.



9721 ALAN K. LEE  
Shire Manager/Shire Secretary

**SHIRE OF NATHALIA**  
Appointment of Poundkeeper

Pursuant to sections 5 and 28 of the *Pounds Act 1958*, notice is given that Mr Peter Limbrick has been appointed to act as Poundkeeper at the Nathalia Pound.

9672 J. W. LAW  
Shire Secretary

**SHIRE OF NUMURKAH**  
Naming of Road

Notice is hereby given that in accordance with section 539 (c) of the *Local Government Act 1958*, the Council formally resolved at its meeting on 17 November 1987, to assign the name McGrane Street to the previously unnamed street east of the School Reserve running north from Carter Street to George Street, Katunga.

9718 L. G. MITCHELL, Shire Secretary  
Form 2.1

*Town and Country Planning Act 1961*  
**SHIRE OF PAKENHAM PLANNING**  
SCHEME PART 1

Notice that a Planning Scheme has been Prepared and is Available for Inspection  
Amendment No. 42, Part 1

Notice is hereby given that the Council of the Shire of Pakenham in pursuance of its powers under the *Town and Country Planning Act 1961* has prepared a Planning Scheme for the rezoning from a Landscape zone to a Country Residential 2 zone of a number of allotments in the vicinity of Huxtable Road and Old Gembrook Road, Pakenham Upper and a further allotment situated on Bourke Creek Road approximately 750 metres north of Old Gembrook Road, Pakenham Upper being those allotments more particularly described below;

C.A. Part A19, Parish of Gembrook; Lot 4, L.P. 65931, Parish of Nar Nar Goon; Crown Allotment 80G, Parish of Nar Nar Goon; Lot 1, L.P. 83123, Parish of Gembrook; C.A. 80E, Parish of Nar Nar Goon; C.A. 80F, Parish of Nar Nar Goon; Part Lot 2, L.P. 124251, Parish of Gembrook; Lot 2, L.P. 142320, Parish of Gembrook; Lot 2, L.P. 63796, Parish of Nar Nar Goon; Lots 2 & 3, L.P. 148277T, Parish of Gembrook; Lot 1, L.P. 148277T, Parish of Gembrook; Lot 3, L.P. 65931, Parish of Nar Nar Goon; C.A. Part 21, Parish of Nar Nar Goon.

A copy of the Scheme has been deposited at the Shire Offices, Henty Way, Pakenham, 3810 and at the office of the Ministry for Planning and Environment, The Oldfleet Buildings, 477 Collins Street, Melbourne and will be open for inspection during office hours by any person free of charge.

Any persons affected by the Scheme are required to set forth in writing any submission they may wish to make with respect to the Scheme addressed to the Shire Secretary, Shire of Pakenham, P.O. Box 7, Pakenham by 29 January 1988 and state whether you wish to be heard in respect of your submission.

Dated 10 December 1987 R. T. R. CANOBIE  
Acting Shire Secretary

9715

**SHIRE OF PORTLAND**  
Heywood Drainage Area

The Minister for Local Government has received a petition from the Council of the Shire of Portland requesting the uniting of the Heywood Surrey River Drainage Area and the Heywood South Drainage Area. Further, the petition requests that the limits of the Drainage Area be extended to include certain lands which form a continuous area with the Drainage Area and that certain other lands be excused from the Drainage Area.

Two copies of the petition, relevant plans and a report on the proposal are available for inspection at the Offices of the Shire of Portland, 77 Edgar Street, Heywood between the hours of 9.00 a.m. to 4.00 p.m. until Monday, 15 February 1988.

At any time within 28 days of the expiration of the period during which the documents are open for inspection any person having property or interest within the proposed area or thinking themselves likely to be prejudicially affected by the proposal may lodge a counter petition seeking the original petition to be refused.

I. E. BENBOW  
Shire Secretary  
9669

*Town and Country Planning Act 1961*  
**SHIRE OF STRATHFIELDSAYE RURAL  
AREAS INTERIM DEVELOPMENT ORDER  
1983**

Notice that a Proposed Amendment No. 1 has been Prepared and is Available for Inspection

Notice is hereby given that the Minister for Planning and Environment in pursuance of his powers under the *Town and Country Planning Act 1961* has prepared an amendment to facilitate Western Mining Corporation's Bendigo Gold Project within the ruled areas of the Shire of Strathfieldsaye.

A copy of the scheme has been deposited at the office of the Shire of Strathfieldsaye, Condon Street, Strathfieldsaye, the office of the Ministry for Planning and Environment, 391 Hargreaves Street, Bendigo and at the office of the Ministry for Planning and Environment, The Olderfleet Buildings, 477 Collins Street, Melbourne and will be open for inspection during office hours by any person free of charge.

Any persons affected by the amendment are required to set forth in writing any submissions they may wish to make with respect to the amendments addressed to the Regional Manager, Ministry for Planning and Environment, 391 Hargreaves Street, Bendigo by 19 February 1988

and state whether they wish to be heard in respect of their submission.

DAVID YENCKEN  
9736 Secretary for Planning and Environment

*Town and Country Planning Act 1961*

**SHIRE OF STRATHFIELDSAYE URBAN  
AREA INTERIM DEVELOPMENT ORDER**  
Notice that a Proposed Amendment No. 10 has been Prepared and is Available for Inspection

Notice is hereby given that the Minister for Planning and Environment in pursuance of his powers under the *Town and Country Planning Act 1961* has prepared an amendment to facilitate Western Mining Corporation's Bendigo Gold Project within the urban area of the Shire of Strathfieldsaye.

A copy of the scheme has been deposited at the office of the Shire of Strathfieldsaye, Condon Street, Strathfieldsaye, the office of the Ministry for Planning and Environment, 391 Hargreaves Street, Bendigo and at the office of the Ministry for Planning and Environment, The Olderfleet Buildings, 477 Collins Street, Melbourne and will be open for inspection during office hours by any person free of charge.

Any persons affected by the amendment are required to set forth in writing any submissions they may wish to make with respect to the amendments addressed to the Regional Manager, Ministry for Planning and Environment, 391 Hargreaves Street, Bendigo by 19 February 1988 and state whether they wish to be heard in respect of their submission.

DAVID YENCKEN  
9737 Secretary for Planning and Environment

*Town and Country Planning Act 1961*  
**TALLANGATTA PLANNING SCHEME 1956**  
Notice of a Proposed Amendment to the Tallangatta Planning Scheme 1956  
Amendment No. 9

Notice is hereby given that, pursuant to subsection 7 of section 32 of the *Town and Country Planning Act 1961*, the Minister has required that the Shire of Tallangatta give notice of and deposit for inspection by the public, for a period of two weeks, a proposed amendment to the Tallangatta Planning Scheme 1956.


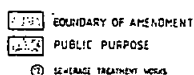
The amendment, known as Amendment No. 9 is to rezone land to the north east of the Tallangatta township from Rural Residential Zone to Public Purpose Reservation to allow extension to the existing Sewerage treatment works.

The proposed amendment is available for



inspection free of charge during office hours at the offices of the Shire of Tallangatta, Towong Street, Tallangatta, and at the offices of the Ministry for Planning and Environment, The Olderfleet Buildings, 477 Collins Street, Melbourne and at Astra House, Jack Hore Place, Wodonga.

Any persons affected by the proposed amendment are required to set forth in writing any submission they may wish to make with respect to the proposed amendment addressed to the Minister for Planning and Environment, The Olderfleet Buildings, 477 Collins Street, Melbourne by Friday, 8 January 1988 and state whether they wish to be heard in respect of their submission.



DAVID YENCKEN

9671 Secretary for Planning and Environment

*Town and Country Planning Act 1961*  
SHIRE OF TAMBO (BALANCE OF SHIRE)  
PLANNING SCHEME INTERIM  
DEVELOPMENT ORDER 1985

Notice that an Interim Development Order Amendment has been Prepared and is Available for Inspection

Amendment No. 25

Notice is hereby given that the Shire of Tambo in pursuance of its powers under the *Town and Country Planning Act 1961*, has prepared an Interim Development Order Amendment for the following:

At Crown Allotment 88 Parish of Colquhoun, Baades Road, Lakes Entrance on property known as "Otterburn" for a site specific amendment to the Ordinance to allow for holiday village development.

A copy of the Order has been deposited at the Shire Offices, Main Street, Bruthen, and at the office of the Ministry for Planning and Environment, The Olderfleet Buildings, 477 Collins Street, Melbourne, and will be open for

inspection during office hours by any person free of charge.

Any persons affected by the order are required to set forth in writing any submission they may wish to make addressed to the Chief Executive, Shire of Tambo, P.O. Box 10, Bruthen, 3885, by 25 January 1988 and state whether you wish to be heard in respect of your submission.

W. J. HOBSON  
Chief Executive

9670

GEELONG AND DISTRICT WATER  
BOARD

Pursuant to section 60 of the *Geelong Waterworks and Sewerage Act 1958* (No. 6263) the Board has prepared plans to indicate the particulars of sewers and underground works, the construction of which the Board intends to begin at a date not less than one month after publication of the notices, in or adjacent to the following locality within the Drainage Area.

Princess Road, Fieldman Court, Corio.

Teal Street, Lara.

Weddell Road, Thompson Road, Hepner Place, North Geelong, Shire of Corio.

Notice is hereby given that the plans indicated are open for public inspection at the Board's Offices, 61-67 Ryrie Street, Geelong between the hours of 8.10 a.m. and 5.00 p.m. from Monday to Friday (public holidays excepted) by the owners or occupiers of land or premises within the Drainage Area.

R. A. JORDAN  
Secretary

9673

GAZETTAL OF WATER MAINS

17 June 1987 to 2 December 1987

Notice to owners of tenements in the undermentioned streets, and private streets, lanes, courts and alleys opening thereto:

Shire of Corio

Thompson Road; 333 m south of Victoria Street.

Shanahan Drive; 220 m south of Bellnore Drive.

Wirraway Crescent; Shanahan Drive to Bellnore Crescent.

Akma Court.

Corangamite Drive; 205 m south of Plantation Road.

Cudgee Court

Coleraine Crescent; 33 m east from Corangamite Drive.

Yarrum Court

Paulson Street; 50 m east of existing F.P.  
Cabernet Road; from Paulson Street to existing F.P.

Princes Highway; 74 m north east from Teal Street.

Cox Road; 368 m west of Emmersons Road.  
Emmersons Road; 58 m north of Cox Road.  
Altair Avenue; west of Antares Avenue.  
Elcho Road; 530 m east of Fairway Drive.  
Avalon Road; 3290 m south of existing F.P.  
Benjamin Drive; 190 m north of existing F.P.  
Teesdale Court

City of Geelong

Balliang Street; 100 m east of Swanston Street.  
Fyans Street; 495 m east of Swanston Street.

Shire Bellarine

Gatehouse Place; 50 m east of Wilsons Road.  
Homestead Drive; 15 m east of Wilsons Road.  
Wilsons Road; 460 m north from Homestead Drive.

Patrick Street; 160 m south from Hickey Street.

Barwon Heads

Stephens Parade; 830 m west of existing F.P.

Portarlington

Stevens Street; 87 m east of Batman Street.  
Fairfax Street; Fenwick Street to Stevens Street.

Wallington

Malpas Drive; 640 m north and west of Rhinds Road.

Leopold

Highland Way; 178 m east of Kensington Road.

Viewbay Drive; Portarlington Road to Highland Way.

Burchill Court; 20 m east of Viewbay Drive.

Viewbay Drive; 26 m east of Viewbay Drive.

Ash Road; 235 m between existing mains.

Greenbank Crescent; 140 m north of existing F.P.

Rebecca Drive; 316 m south east from existing F.P.

Burlington Crescent; 160 m north east from Rebecca Drive.

Amy Court

Sarah Court

Drysdale

Jetty road; 60 m south from existing F.P.

Newcomb Street; Duke Street to Palmerston Street.

De Burgh Road; 100 m west from Princess Street.

Point Lonsdale

Peterho Boulevard; 760 m south of Lakes Entrance.

Lakes Entrance; 100 m west of Fellows Road.

Lakeland Crescent

Heron Court

Huntington Court

Huntington Court

Watermans Court

Silverbank Ridge Road; 40 m west of Peterho Boulevard.

Collendina

Halibut Avenue; 204 m east and south of Marlin Drive.

Abalone Court

City of South Barwon

Banks Court

Victoria Terrace; 35 m east of existing F.P.

Albert Terrace; 30 m east of existing F.P.

Dorr Court

Kossaks Place

Bailey Street; 160 m north of existing F.P.

Station Road; 53 m between existing mains.

Lehmann Avenue; Mulholland Crescent to Heyers Road.

Mulholland Crescent; 216 m from existing F.P.

Ellis Court

Dunowie Court

Hume Street; 170 m west from Norfolk Avenue.

Klemke Court

Hovell Court

Randels Road; 630 m south from Bluestone School Road.

Torquay

Loch Ard Drive; 330 m east from Gianese Avenue.

Grange Crescent West; 35 m north from Loch Ard Drive.

Grange Crescent East; 35 m north from Loch Ard Drive.

Petriana Court

Geelong Road; 57 m north from existing F.P.

Shire of Barrabool

Sunderland Road; 125 m west of existing F.P.

James Cook Drive; 186 m from existing F.P.

Chisholm Close

Jan Juc

Ocean Boulevard; 287 m between Castaway Crescent and Watersun Road.

Riviera Drive; 15 m north of Ocean Boulevard.

Domain Road; 170 m north of Alexandra Avenue.

Pendle Court

Anglesea

Harvey Street; 160 m between existing F.P.

Fyansford

Upper Paper Mills Road; 285 m south east from existing F.P.

Carrolls Lane; 148 m east from Upper Paper Mills Road.

Winchelsea

Murrell Street; 250 m between Princes Highway and Gosney Street.

The main pipe in the said streets laid down the owners of all tenements situated above are hereby required on or before the 31 December to cause a proper pipe and stop cocks to be laid so as to supply water within such tenements from the main pipe.

The common seal of the Board was hereto affixed this 9 December 1987 in the presence of:

R. W. WHITESIDE, Chairman  
R. A. JORDAN, Secretary

9170

#### COLAC DISTRICT WATER BOARD

Pursuant to section 119 (2) of the *Sewerage Districts Act 1958*, notice is hereby given of the intention to construct sewers in Wilson Street, Colac as shown on a plan which is open for inspection at the Board's Office between the hours of 9.00 a.m. and 5.00 p.m. Monday to Friday inclusive.

J. T. WILKINSON  
Manager/Secretary

Board Office, 42-48 Hesse Street, Colac 9705

#### SHEPPARTON WATER BOARD

Pursuant to section 119 (2) of the *Sewerage Districts Act 1958* (No. 6368), the Board has prepared plans to indicate the particulars of sewers and underground works, the construction of which the Board intends to begin at a date not less than thirty days after the publication of notices in or adjacent to the following locality within the Sewerage District.

South of Inverness Avenue and West of the Goulburn Valley Highway in Lot 2 L.P. 125618—Shire of Shepparton.

Notice is hereby given that the plans indicated are open for public inspection at the Board's Offices, 104-110 Fryers Street, Shepparton, between the hours of 9.00 a.m. and 4.30 p.m. from Monday to Friday, by the owners or

occupiers of land or premises within the Sewerage District.

L. J. GLEESON  
General Manager

9706

#### BALLARAT WATER BOARD

General Notice

CITY OF BALLAARAT

The abovementioned Water Board having made provision for carrying of the sewage from each and every property which or any part of which is within the Sewerage Area hereinafter described doth hereby declare that on and after 1 January 1988, each and every property which or any part of which is within the said Sewerage Area shall be deemed to be a seweraged property within the meaning of the *Sewerage Districts Act 1958*.

*Sewerage Area 523*

Commencing at the south west corner of Caledonian Place and Western Highway, Parish of Ballarat, County of Grant, thence southerly along the west building line of Caledonian Place to the north west corner of Strickland Parade and Caledonian Place thence westerly and north westerly along the north west building line of Strickland Parade to and across Ryan Street to the south east corner of C.A. 15, section 213 thence westerly and northerly along the boundary of the said C.A. 15 to the south west corner of C.A. 14 continuing northerly to the north west corner of the said C.A. 14 being also a point on the east building line of Western Highway thence easterly along the south building line of Western Highway to and across Ryan Street to the north east corner of Ryan Street and Western Highway thence easterly along the south building line of Western Highway to the point of commencement.

By Order of the said Water Board

M. E. J. FOO, Chairman  
P. A. POLLARD, Secretary

9674

#### NOTICE OF DISSOLUTION OF PARTNERSHIP

Take notice that the partnership between Yildirim Ulupinar, Aynur Ulupinar, Remzi Oruc, Zennure Oruc, Yusuf Karadinez and Zeynep Karadinez conducted under the name of Bell's Burgers carrying on business at 74 Mercer Street, Geelong has been dissolved as from 27 November 1987. The business will continue to be carried on under that name by Remzi Oruc, Zennure Oruc, Yusuf Karadinez and Zeynep Karadinez.

LAMB & CASSIDY, barristers and solicitors,  
159 Yarra Street, Geelong 9675

Notice is hereby given that the Partnership heretofore subsisting between A. & G. Lamers Pty. Ltd. of 19 Whitefriars Way, Donvale in the State of Victoria and Cliff Love and Sharyn Deborah Love both of 44 Blooms Road, Warrandyte in the said State carrying on an earth moving business at 19 Whitefriars Way, Donvale under the style or firm name of Lamers-Love Excavation Service has been dissolved from 30 September 1987. 9722

**NOTICE OF DISSOLUTION OF  
PARTNERSHIP**

Notice is hereby given that the Partnership heretofore subsisting between Brian Chappell of 86 West Fyans Street, Newtown in the State of Victoria and Antony James Lambert of 17 Kedleston Road, Herne Hill in the said State carrying on business at Unit 3/124 Nobility Street, Moolap, in the said State at or under the style or firm names of "Pip Fruit Juices" and "Wholesome Food Products", "Pip Distributors" and "Brian Antony Transport" has been dissolved as from 23 November 1987.

The business heretofore carried on by the partnership shall continue to be carried on by the said Antony James Lambert in partnership with Lyn Diane Lambert.

**B. CHAPPELL**  
**A. J. LAMBERT**  
9651

**NOTICE OF APPOINTMENT OF  
RECEIVERS AND MANAGERS OF  
THOMAS PLASTICS PTY. LTD.**

Trade Credits Financial Services Pty. Ltd., of 9th Floor, 423 Bourke Street, Melbourne (formerly of 9th Level, 99 Queen Street, Melbourne) gives notice that on 20 October 1987 Trade Credits Financial Services Pty. Ltd., appointed Tim Arthur Jonas and Dean Royston McVeigh of K.P.M.G. Peat Marwick Hungerfords, 80 Collins Street, Melbourne as receivers and managers of the property of the company being the property specified in the Schedule under the powers contained in an instrument dated 14 August 1986 being a Debenture, registered No. D58313.

**Schedule**

The whole of the assets and undertaking of the said company.

Dated 27 October 1987

The Common Seal of Trade Credits Financial Services Pty. Ltd., was hereunto affixed in accordance with its Articles of Association in the presence of:

**BILL GOLE, Director**  
**PAUL HEALY, Secretary**  
9641

**NOTICE OF APPOINTMENT OF  
RECEIVERS AND MANAGERS OF  
INTERNATIONAL PLASTIC PALLETS PTY.  
LTD. (FORMERLY SHANNON PLASTICS  
PTY. LTD.)**

Trade Credits Financial Services Pty. Ltd., of 9th Floor, 423 Bourke Street, Melbourne, (formerly of 9th Level, 99 Queen Street, Melbourne) gives notice that on 20 October 1987 Trade Credits Financial Services Pty. Ltd., appointed Tim Arthur Jonas and Dean Royston McVeigh of K.P.M.G. Peat Marwick Hungerfords, 80 Collins Street, Melbourne as receivers and managers of the property of the company being the property specified in the Schedule under the powers contained in an instrument dated 1 May 1987 being a Debenture, registered No. D1071.

**Schedule**

The whole of the assets and undertaking of the said company.

Dated 27 October 1987

The Common Seal of Trade Credits Financial Services Pty. Ltd., was hereunto affixed in accordance with its Articles of Association in the presence of:

**BILL GOLE, Director**  
**PAUL HEALY, Secretary**  
9642

**NOTICE OF APPOINTMENT OF  
RECEIVERS AND MANAGERS OF  
SUNFLOWER NOMINEES PTY. LTD.**

Trade Credits Financial Services Pty. Ltd., of 9th Floor, 423 Bourke Street, Melbourne, (formerly of 9th Level, 99 Queen Street, Melbourne) gives notice that on 20 October 1987 Trade Credits Financial Services Pty. Ltd., appointed Tim Arthur Jonas and Dean Royston McVeigh of K.P.M.G. Peat Marwick Hungerfords, 80 Collins Street, Melbourne as receivers and managers of the property of the company being the property specified in the Schedule under the powers contained in an instrument dated 14 August 1986 being a Debenture, registered No. D58312.

**Schedule**

The whole of the assets and undertaking of the said company.

Dated 27 October 1987

The Common Seal of Trade Credits Financial Services Pty. Ltd., was hereunto affixed in accordance with its Articles of Association in the presence of:

**BILL GOLE, Director**  
**PAUL HEALY, Secretary**  
9643

**BOWRINGS (MILDURA) HOLDINGS PTY.  
LTD.**

**Notice of Resolution**

At a general meeting of the members of the Company duly convened and held at 136 Langtree Avenue, Mildura, Victoria on 7 December 1987 the special resolutions set out below were duly passed:

Resolved: that the company be wound up voluntarily.

Resolved: that Philip John Shugg of 136 Langtree Avenue, Mildura, Victoria be appointed Liquidator.

Dated 8 December 1987

9676 **W. C. BOWRING**  
Secretary

**Uniform Companies Code  
In the Matter of DALMAN PTY. LTD.**

At an extraordinary general meeting of shareholders held on 20 November 1987, it was resolved that the company be put into members voluntary liquidation and that Mr Francis Michael McDonough of 14 Warne Street, Eaglemont, be appointed Liquidator.

A. Norman Rooke & Partners Pty. Ltd., Public Accountants, 153 Upper Heidelberg Road, Ivanhoe 9689

**The Companies Act 1961  
A.N.Z. UNDERWRITERS PTY. LTD. (In  
Liquidation)**

**Notice Convening Final Meeting of Members  
and Creditors Pursuant to Section 272**

Notice is hereby given, pursuant to section 272 of the *Companies Act 1961*, that a Meeting of the abovenamed company and its creditors will be held in the office of Duesburys, 499 St. Kilda Road, Melbourne, on Thursday, 14 January 1988, at 10.00 a.m. for the purpose of laying before the meeting an account showing how the winding up has been conducted and the property of the company has been disposed of and of hearing any explanations that may be given by the Liquidator.

Dated 8 December 1987

**A. M. HORSBURGH**  
Liquidator  
Duesburys, Chartered Accountants, 449 St.  
Kilda Road, Melbourne 9690

**The Companies Act 1961  
A.N.Z. REINSURANCE BROKERS PTY.  
LTD. (In Liquidation)**

**Notice Convening Final Meeting of Members  
and Creditors Pursuant to Section 272**

Notice is hereby given pursuant to section 272 of the *Companies Act 1961*, that a meeting of the abovenamed company and its creditors will be held in the office of Duesburys, 499 St. Kilda Road, Melbourne, on Thursday, 14 January 1988, at 10.30 a.m. for the purpose of laying before the meeting an account showing how the winding up has been conducted and the property of the company has been disposed of and of hearing any explanations that may be given by the Liquidator.

Dated 8 December 1987

**A. M. HORSBURGH**  
Liquidator  
Duesburys, Chartered Accountants, 499 St.  
Kilda Road, Melbourne 9691

**The Companies (Victoria) Code  
In the matter of—Rite-Way Supermarkets  
Limited (In Liquidation)**

**Rite-Way Finance Limited (In Liquidation)**

Notice is hereby given that an extraordinary general meeting of each of the abovenamed companies duly convened and held at 12 Wellington Parade, East Melbourne, on 14 December 1987, the following special resolution, for each company, was passed:

That the company be wound up voluntarily and that Ronald Geoffrey Dick of 12 Wellington Parade, East Melbourne be appointed Liquidator for the purpose of the winding up.

Dated 14 December 1987

**R. G. DICK**  
Liquidator  
R. G. Dick & Associates, Certified Practising Accountants, 12 Wellington Parade, East Melbourne 9692

**NOTICE OF APPOINTMENT OF RECEIVER  
AND MANAGER OF DANACK PTY. LTD.**

Custom Credit Corporation Limited of 136 Exhibition Street, Melbourne gives notice that on 30 November Andrew Stewart Home and Geoffrey Noel Crawford-Fish were appointed joint and several receivers and Managers of the property of the Company specified in the schedule under the powers contained in an Instrument dated 23 September 1985, being a Charge registered number 54009.

*Schedule*

The assets and undertakings of the Company secured by the said Charge.

Dated 30 November 1987.

Executed by R. Cush, Regional Manager, Victoria for and on behalf of Custom Credit Corporation Limited. 9656

In the matter of the Companies (Victoria) Code and in the matter of N.E.I. Bruce Peebles (Australia) Pty. Limited

Notice is hereby given that at a duly convened general meeting of the members of N.E.I. Bruce Peebles (Australia) Pty. Limited held on 30 November 1987 at 39 Waterloo Road, North Ryde, N.S.W., the following Special Resolution was passed:

That the Company be wound up voluntarily and that Eric Hewett Dick is hereby appointed Liquidator.

Dated 30 November 1987

ERIC H. DICK, Liquidator, 174 Tuckwell Road, Castle Hill, N.S.W., 2154 9664

## COMPANIES (VICTORIA) CODE 1981

In the matter of R. W. West Pty. Ltd.

(In Voluntary Liquidation)

Members' Winding Up

Notice is hereby given that at a general meeting of the above company, duly convened and held at Farrington Road, Kalorama on 9 December 1987, the following resolution was proposed and passed as a special resolution:

"That the Company be wound up voluntarily and that Peter White of 314 Drummond Street, Carlton, Victoria, be appointed Liquidator for the purpose of winding up and that he be authorised to draw as remuneration for his services as Liquidator his normal hourly charges in respect thereto."

Dated 9 December 1987

9723 MURIEL L. WEST  
Secretary

## CALLMAC PTY. LTD.

A general meeting of the members of Callmac Pty. Ltd. duly convened and held at 28 Watton Street, Werribee on 14 December 1987 a special resolution was duly passed.

1. That the company be placed into voluntary liquidation at the request of the members.

2. That Charles McCall be appointed Liquidator.

3. That the Declaration of Solvency be filed with the Commission.

Notice was given that a final general meeting of the members of the company will take place on 1 February 1988 at 5.00 pm at the registered office being 28 Watton Street, Werribee for the purpose of laying before the meeting the final accounts of the company.

CICERO, JAMES & CALLEA, solicitors of 44 Watton Street, Werribee. 9724

Notice is hereby given that at a special meeting of the members of Keilor Road Drainage Pty. Ltd., held on 4 December 1987, a special resolution was passed to voluntarily wind up the Company's affairs immediately. Mr Michael R. Dudley, Partner in the firm of H. J. Brignell & Associates, Public Accountants of 84 Paisley Street, Footscray, has been appointed liquidator. 9639

Notice is hereby given that at a special meeting of the members of K. T. & J. G. Edwards Pty. Ltd., held on 4 December 1987, a special resolution was passed to voluntarily wind up the company's affairs immediately. Mr Michael R. Dudley, Partner in the firm of H. J. Brignell & Associates, Public Accountants of 84 Paisley Street, Footscray, has been appointed liquidator. 9640

Creditors, next of kin and others having claims in respect of the estate of Leslie Dennis Joseph Carmody, also known as Leslie Dennis Carmody, also known as Leslie Denis Carmody, late of Unit 2/1A Genoa Avenue, Bon Beach in the State of Victoria, gentleman, deceased, who died on 9 June 1987, are required by the trustees John Sheehan, cartage contractor and Dorothy Irene Sheehan, home help, both of 2 Amersham Drive, Warrandyte in the State of Victoria to send particulars to them by 20 February 1988, after which date the Trustees may convey or distribute the assets having regard only to claims of which they then have notice.

Dated 7 December 1987

BOUGHTONS, solicitors of 15 Market Street, Nunawading 9644

DOROTHY VENETTA JANE SCOTT, late of Railway Avenue, Darnum, married woman, deceased

Creditors, next of kin and others having claims in respect of the estate of the deceased, who died on 17 October 1987, are required by the trustees, Arthur Lindsay Scott and Denise Anne Fulton, to send particulars of their claims to them care

of the undersigned solicitors by 22 February 1988, after which date the trustees may convey or distribute the assets having regard only to claims of which they then have notice.

**GRAY, FRIEND & LONG**, solicitors,  
Warragul 9645

**JOHN EDWIN WEBB** late of 12 Croton Street, Kerang in the State of Victoria, pensioner, deceased

Creditors, next of kin and others having claims against the intestate estate of the said deceased are required by Russell John Webb of 1 Hawthorne Court, Kerang aforesaid, the administrator of the intestate estate of the said deceased to send particulars of such claims to him in care of the undermentioned solicitors on or before 13 February 1988, after which date they will distribute the assets having regard only to the claims of which they then have notice.

**BASILE & CO**, barristers and solicitors, 46 Wellington Street, Kerang 9646

Creditors, next of kin and others having claim in respect of the estate of John Fredrick Nash late of 40 Melaleuca Drive, Clayton in the State of Victoria, retired, deceased, who died on 15 September 1987 are required to send particulars of their claims to the executor care of the undermentioned Solicitors by 16 February 1988, after which date he will distribute the assets having regard only to the claims of which notice has been received.

**LYTTLETONS**, solicitors, 51 Marcus Road, Dingley 9657

**RUBY WIKMAN**, late of 4/37 Gardenia Road, Gardenvale, spinster deceased

Creditors, next of kin and others having claims in respect of the estate of the abovenamed deceased who died on 5 June 1987 are to send particulars of their claims to the executor The Equity Trustees Executors and Agency Company Limited care of the undermentioned solicitors by 22 February 1988 after which date the said executor will distribute the assets having regard only to the claims of which he then has notice.

**O'BRIEN & GALANTE**, solicitors, 27 Norwood Crescent, Moonee Ponds 9650

Creditors, next of kin and others having claims in respect of the estate of Graeme Russell Lording, late of 2 Kenmare Street, Box Hill, invalid pensioner, deceased, who died on 20 September 1987, are required by the executors of the estate to send particulars of their claims to the executors in the care of the undermentioned

solicitors by 17 February 1988, after which date the said executors will distribute the assets having regard only to the claims of which they then have notice.

**VERA FOWLER & CO**, solicitors of 1 Evandale Road, Malvern 9647

**LEONARD JOSEPH SIMMONS**, late of Wahroonga Anglican Nursing Home, 53 Bay Road, Sandringham in the State of Victoria, retired, deceased

Creditors, next of kin and others having claims in respect of the estate of the deceased, who died on 18 July 1987, are required by The Perpetual Executors and Trustees Association of Australia Limited of 50 Queen Street, Melbourne, to send particulars of their claims to the said company by 22 February 1988, after which date it will convey or distribute the assets, having regard only to the claims of which the company then has notice.

**HENDERSON & BALL**, solicitors, 722 High Street, East Kew 9648

**GEORGIA RAFAEL**, late of 9 Evita Terrace, West Meadows, secretary, deceased

Creditors, next of kin and others having claims against the estate of the said deceased, who died on 30 July 1987, are required to send particulars of their claims to Joanna Sergiou and Helen Farfalla, the executrices of the deceased's will, care of the undersigned solicitors by 15 February 1988, after which date they will distribute the assets having regard only to the claims of which they have notice.

**ALAN WAINWRIGHT J. OKNO & CO.**, solicitors of 213 Lonsdale Street, Melbourne 9649

**MARY ELIZABETH REES** formerly of 16A Barnsbury Road, Balwyn but late of 18 Barry Street, Kew, in the State of Victoria, widow, deceased.

Creditors, next of kin and others having claims in respect of the estate of the abovenamed deceased who died on 31 October 1987 are required to send particulars thereof to the Executors care of the undermentioned Solicitors on or before 24 February, 1988 after which date the Executors may convey or distribute the assets having regard only to the claims of which he then has notice.

**REES, BECKWITH & CO.**, solicitors, 118 Queen Street, Melbourne 9725

Creditors, next of kin and others having claims in respect of the estate of Mary Lilian Hubbard late of 107 Whittens Lane, Doncaster, widow, deceased, who died on 30 April 1987 are requested to send particulars of their claims to the executors Athleen Jessie Hubbard and Alan Murray Horsburgh care of the undermentioned solicitors on or before 17 February 1988 after which date they will distribute the assets having regard only to the claims of which they then have notice.

McKEAN & PARK, solicitors, 405 Little Bourke Street, Melbourne 9726

**ELSIE ELIZABETH BRYENT**, late of Monash Avenue, Nyah West in the State of Victoria, widow, deceased (who died on 23 September 1987).

Creditors, next of kin and all other persons having claims against the estate of the deceased are required by the Executors of the Will, Mervyn Francis Bryant and Iris Lillian Wilkinson, to send particulars to them care of the undersigned on or before 18 February 1988, after which date they will distribute the assets having regard only to the claims of which they then have notice.

GARDEN & GREEN, solicitors, 4 McCallum Street, Swan Hill 9727

**NICOLAS LINEWSKI**, also known as **NICHOLAS** also known as **NIKOLAS** late of Caritas Christi Hospice, Studley Park Road, Kew, in the State of Victoria, retired, deceased.

Creditors, next of kin and others having claims in respect of the estate of the abovenamed deceased who died on 22 February 1987 are required by Paul Morris Natoli of 24 Cotham Road, Kew, the Executor of the deceased's Will to send particulars of their claim to the said Executor care of the undermentioned solicitor by 6 March 1988 after which date he will convey or distribute the assets having regard only to the claims which he then has notice.

A. B. NATOLI, LL.B., solicitor of 24 Cotham Road, Kew, 3101 9728

Creditors, next of kin and others having claims against the estate of Olive Ida Gloz formerly of 17 Regent Street, Elsternwick in the State of Victoria but late of Blairgowrie Nursing Home, 103 Wattle Valley Road, Camberwell in the said State, spinster, deceased who died on 23 September 1987 are requested to send particulars of their claims to **NATIONAL MUTUAL TRUSTEES LIMITED** of 419 Collins Street, Melbourne in the said State by 16 February 1988

after which date it will distribute the assets having regard only to the claims of which it then has notice.

ADAMS & MAGUIRE, solicitors of 176 Upper Heidelberg Road, Ivanhoe 9677

**JOHN McGRATH**, late of Villa Madonna Nursing Home, 310 High Street, Windsor, in the State of Victoria, gentleman, deceased

Creditors, next of kin and others having claims in respect of the estate of the deceased (who died on 30 August 1987) are required by the Perpetual Executors and Trustees Association of Australia Limited of 50 Queen Street, Melbourne, to send particulars of their claims to the said Company by 17 February 1988 after which date it will convey or distribute the assets, having regard only to the claims of which the company then has notice.

H. L. YUNCKEN & YUNCKEN, solicitors, 271 William Street, Melbourne 9678

Creditors, next of kin and others having claims in respect of the estate of Stanley Ernest Armstrong late of 33 Bridgewater Drive, Dingley in the State of Victoria, carpenter, deceased who died on 4 October 1987 are required to send particulars of their claims to the Executrix care of the undermentioned solicitors by 16 February 1988 after which date she will distribute the assets having regard only to the claims of which notice has been received.

LYTTLETONS, solicitors, 51 Marcus Road, Dingley 9679

Creditors, next of kin and others having claims in respect of the estate of Lindsay Jean Campbell late of 4 Afton Way, Aspendale in the State of Victoria, widow, deceased who died on 16 October 1987 are required to send particulars of their claims to the Executor care of the undermentioned solicitors by 16 February 1988 after which date he will distribute the assets having regard only to the claims of which notice has been received.

LYTTLETONS, solicitors, 51 Marcus Road, Dingley 9680

Creditors, next of kin and others having claims in respect of the estate of May Vera Edith Heddell, late of 4 Grattan Street, Bendigo, pensioner, deceased who died on 3 July 1987 are required to send particulars of their claims to the Executor, National Mutual Trustees Limited of 46 Queen Street, Bendigo on or before 23 February 1988 after which date it will distribute the assets having regard only to the claims of which it then has notice.

ROGERS & EVERY, solicitors, 71 Bull Street, Bendigo 9681



Creditors, next of kin and others having claims in respect of the estate of Enrico Favalaro, late of Barkly Private Nursing Home, 81 Barkly Street, Bendigo, retired caterer, deceased who died on 28 May 1987 are required to send particulars of their claims to the Executor, National Mutual Trustees Limited of 46 Queen Street, Bendigo on or before 23 February 1988 after which date it will distribute the assets having regard only to the claims of which it then has notice.

**ROGERS & EVERY**, solicitors, 71 Bull Street,  
Bendigo 9682

Creditors, next of kin and others having claims in respect of the estate of Ian Maxwell Hall, late of Unit 6, Strath-Haven, Condon Street, Bendigo, retired, deceased who died on 5 October 1986 are required to send particulars of their claims to the Executor, National Mutual Trustees Limited of 46 Queen Street, Bendigo on or before 23 February 1988 after which date it will distribute the assets having regard only to the claims of which it then has notice.

**ROGERS & EVERY**, solicitors, 71 Bull Street,  
Bendigo 9683

Creditors, next of kin and others having claims in respect of the estate of Charlotte Andrea, late of Allambee Nursing Home, Bindel Street, Aranda, Australian Capital Territory, widow, deceased who died on 18 July 1987 are required to send particulars of their claims to the Executor, National Mutual Trustees Limited of 46 Queen Street, Bendigo on or before 23 February 1988 after which date it will distribute the assets having regard only to the claims of which it then has notice.

**ROGERS & EVERY**, solicitors, 71 Bull Street,  
Bendigo 9684

**LAURA HUNGERFORD**, late of Piangil in the State of Victoria, pensioner, deceased

Creditors, next of kin and other persons having claims against the estate of the said deceased, who died on 1 October 1987, are required to send particulars of same to the executors Alexander Robert Ogle and Dawn Margaret Street, in care of the undersigned on or before 12 February 1988, after which date they will distribute the assets having regard only to the claims of which they then have notice.

**DWYER, BENNETT & MAHON**, barristers  
& solicitors, 194-208 Beveridge Street, Swan  
Hill 9631

Creditors, next of kin or others having claims in respect of the estate of May Victoria Elizabeth Laughton, late of 6 Wild Cherry Road, Ormond in the State of Victoria, widow, deceased, who died on 10 July 1987, are requested to send particulars of their claims to the executors care of the undermentioned solicitors by 25 February 1988, after which date the executors will distribute the assets having regard only to the claims of which they then have notice.

**RIDGEWAY CLEMENTS**, solicitors, 221  
Glenhuntly Road, Elsternwick 9632

**CLARICE IRENE NELLIE BARTHOLOMEW**,  
late of 1289 Toorak Road, Burwood, who died  
on 5 August 1987

Creditors, next of kin and all others having claims in respect of the said deceased are requested by the executor The Equity Trustees Executors and Agency Company Limited of 472 Bourke Street, Melbourne, to send particulars of such claims addressed to the executor, The Equity Trustees Executors and Agency Company Limited of 472 Bourke Street, Melbourne by 15 February 1988, after which date the said executor will distribute the assets having regard only to the claims of which it then has notice.

**RIDGEWAY CLEMENTS**, solicitors, 221  
Glenhuntly Road, Elsternwick 9633

**ANGELO DE LOSA**, late of 14 Belgrave Road,  
East Malvern in the State of Victoria, retired,  
munitions worker, deceased

Creditors, next of kin and others having claims in respect of the estate of the abovenamed deceased, who died on 11 August 1987, are required to send particulars of their claims to the administrator, Felice De Losa of 1110 Dandenong Road, Carnegie, fruiterer, care of the undermentioned solicitors by 24 February 1987, after which date he may convey or distribute the assets having regard only to the claims to which he then has notice.

**AITKEN WALKER & STRACHAN**,  
solicitors, 114 William Street, Melbourne 9634

**GOTTLIEB EDWIN NIEJALKE**, late of  
Murrayville in the State of Victoria, gentleman,  
deceased

Creditors, next of kin and others having claims in respect of the estate of the deceased, who died on 8 October 1987, are required by The Union-Fidelity Trustee Company of Australia Limited of 100 Exhibition Street, Melbourne, to send particulars of their claim to the said company by 16 February 1988, after which date it will convey or distribute the assets having

regard only to the claims of which the company then has notice.

McKAY, KORFIATIS & WILLIS, solicitors  
of 25 North Concourse, Beaumaris 9635

ANNIE CECILIA HEARN, late of Lyndoch  
Home for the Aged, Hopkins Road,  
Warrnambool in the State of Victoria, widow,  
deceased, intestate

Creditors, next of kin and all others having claims in respect of the estate of the abovenamed deceased, who died on 25 August 1987, are required to send particulars of their claims in writing to the administrator Francis Leslie McKenzie Co, the undersigned on or before 20 February 1988, after which date he will distribute the assets of the said deceased's estate having regard only to the claims of which he then has notice as aforesaid.

DESMOND DUNNE & DWYER, solicitors,  
Warrnambool 9636

Creditors, next of kin and others having claims in respect of the estate of Alice Mary Drysdale, late of 438 Dryburgh Street, North Melbourne, who died on 19 July 1987, are requested by the administratrix Vera McGrath, of Unit 8, 4 Mary Street, Broadbeach, Queensland, to send particulars of their claims to the administratrix care of the undersigned solicitors by 20 February 1988, after which date she will distribute the estate having regard only to the claims of which she then has notice.

MADDEN BUTLER ELDER & GRAHAM,  
solicitors, 575 Bourke Street, Melbourne 9694

Creditors, next of kin and others having claims against the estate of Florence Margaret Butler, late of Sacred Heart Hospital, 276 Moreland Road, Moreland, in the State of Victoria, widow, deceased, who died on 13 July 1987, are requested to send particulars of their claims to National Mutual Trustees Limited, of 419 Collins Street, Melbourne in the said State by 19 February 1988, after which date it will distribute the assets having regard only to the claims of which it then has notice.

PURVES & PURVES, solicitors, of 121  
William Street, Melbourne 9695

ELIOT HUNGERFORD CHAPMAN, late of  
"Wykeham", Dunkeld; retired farmer,  
deceased

Creditors, next of kin and others having claims in respect of the estate of the deceased, who died on 31 July 1987, are required by the trustees, The Perpetual Executors and Trustees

Association of Australia Limited, of 50 Queen Street, Melbourne and Frances Anne Henderson, of "Woodlands", 150 Pembroke Road, Mooroolbark, married woman, to send particulars of their claims to the said trustees in the care of the said company by 17 February 1988, after which date they will convey or distribute the assets having regard only to the claims of which they then have notice.

ARTHUR ROBINSON & HEDDERWICKS,  
535 Bourke Street, Melbourne, solicitors for the  
trustees 9696

FLORENCE KERR, late of Flat 6/20 Denmark  
Hill Road, East Hawthorn, in the State of  
Victoria, spinster, deceased

Creditors, next of kin and others having claims in respect of the estate of the deceased, who died on 20 June 1987, are requested by Jack Just of 394 Collins Street, Melbourne, solicitor, the executor to whom probate of the will of the said deceased has been granted by the Supreme Court of the said State of Victoria, to send particulars to him in the care of the solicitors named below by 22 February 1988, after which date the said executor may convey or distribute the assets having regard only to the claims of which he has notice.

ARTHUR PHILLIPS & JUST, solicitors, 394  
Collins Street, Melbourne 9697

ARTHUR ALOIS DAVID, late of 3 Faversham  
Road, Canterbury, in the State of Victoria,  
retired electrical engineer, deceased

Creditors, next of kin and others having claims in respect of the estate of the deceased, who died on 30 August 1987, are requested by Peter Henry David, formerly of Unit 16, 30 Crimea Crescent, Melba, Australian Capital Territory, now of 50 Stewart Crescent, Melba aforesaid, security officer and Thomas Herbert David, of 369 Wellington Street, Clifton Hill in the State of Victoria, engineer, the executors of the will of the said deceased, to whom probate has been granted by the Supreme Court of the said State of Victoria, to send particulars to them in the care of the solicitors named below by 22 February 1988, after which date the said executors may convey or distribute the assets having regard only to the claims of which they have notice.

ARTHUR PHILLIPS & JUST, solicitors, 394  
Collins Street, Melbourne 9698

Creditors, next of kin and others having claims against the estate of Mary Guare O'Shea, late of 7 Cecil Street, Benalla, in the State of Victoria, journalist, deceased, who died on 10 June 1987,

are required by the executrices of the will of the said deceased, Patti Guare Holden, of 18 Gilbert Street, Hackett, in the Australian Capital Territory, married woman, and Berenice Guare George of 8 Canoon Road, Turramurra, in the State of New South Wales, married woman, to send particulars of their claims to them care of the undermentioned solicitor by 1 March 1988, after which date the executrices may convey or distribute the assets of the said deceased having regard only to the claims of which they then have notice.

**DENIS JOHNSTON**, cnr. Bridge and Nunn Streets, Benalla, solicitor 9707

Creditors, next of kin and others having claims in respect of the estate of Carmel Monahan, late of 424 Campbell Street, Swan Hill, retired telephonist, deceased, who died on 10 August 1987, are required by the executors, John Patrick Monahan and Jan Maree Monahan, to send particulars to them care of the undersigned by 16 February 1988, after which date the executors may convey or distribute the assets having regard only to the claims of which they then have notice.

**FINDLAY, McGRATH & TOMLINSON**, solicitors, 52 McCrae Street, Swan Hill 9729

Creditors, next of kin and others having claims in respect of the estate of Ian Riley Carson, late of 11 Barrington Avenue, Kew in the State of Victoria, retired company director, deceased, who died on 18 August 1987, are required to send particulars of their claims to the executors, care of the undermentioned solicitors by 28 February 1988, after which date they will distribute the assets having regard only to the claims for which notice has been received.

**PATRICK HARTL & ASSOCIATES**, solicitors of 60 Main Street, Croydon 9730

**IRENE GRACE MILLICENT WILLIAMS**, late of 16 Kirk Road, Point Lonsdale in the State of Victoria, widow, deceased

Creditors, next of kin and others having claims in respect of the estate of the abovenamed deceased, who died on 20 October 1987 are required by the trustee, Dorothy Irene Williams of 70A Central Springs Road, Daylesford, nursing sister, to send particulars of their claims to the trustee, care of the undermentioned solicitors by 14 February 1988, after which date the trustee may convey or distribute the assets having regard only to the claims of which she then has notice.

**INGPEN & BENT**, solicitors, 95 Yarra Street, Geelong, solicitors for the trustee 9731

Creditors, next of kin and others having claims in respect of the estate of Kathleen Ruth Reid, late of Unit 4, 90 Commercial Road, Morwell, invalid pensioner, deceased, who died on 12 October 1987, are to send particulars of their claims to the executors, John David Reid and Donald Craig MacDougall, care of the undermentioned solicitors by 10 February 1988, after which date they will commence to distribute the assets having regard only to the claims of which they then have notice.

**RENNICK & GAYNOR**, solicitors, 154 Commercial Road, Morwell 9732

Creditors, next of kin and others having claims against the estate of Stanley George Francis Ellemor late of 10/11 Selwyn Avenue, Elwood who died on 4 July 1987 are required by the Executor the Equity Trustees Executors and Agency Company Limited of 472 Bourke Street, Melbourne to send detailed particulars of their claims to the said executor by 16 February 1988 after which date it will proceed to distribute the said estate having regard only to the claims of which it then has notice.

**HASSALL & BYRNE**, solicitors, 308 Highett Road, Highett 9685

**ADA PHYLLIS MALONE**, late of Unit 4, 7 Kemp Street, Thornbury

Creditors, next of kin and others having claims in respect of the estate of the deceased, who died on 20 April 1984, are required by the Trustee, Burns Philip Trustee Company Limited, of 12th Floor, 356 Collins Street, Melbourne to send particulars to him by 16 February 1988 after which date the Trustee may convey or distribute the assets, having regard only to the claims of which he then has notice.

**J. N. ZIGOURAS & CO.**, barristers and solicitors 9686

Creditors, next of kin and others having claims in respect of the estate of Sylvia Mark late of 1/142A Tucker Road, Bentleigh, widow, who died on 4 July 1987 are required by Leslie Mark of 27 Bealiba Road, South Caulfield the executor of the will of the said deceased to send particulars to him care of the undermentioned solicitor by 25 February 1988 after which date the executor will distribute the assets having regard only to the claims of which he then has notice.

**JOHN MARKS, LL.B.** solicitor of 799 Centre Road, East Bentleigh 9687

EILEEN KEANE, late of 2/29 Sandham Street, Elsternwick in the State of Victoria, widow, deceased

Creditors, next of kin and others having claims in respect of the estate of the deceased who died on 22 July 1987 are required by National Mutual Trustees Limited of 419 Collins Street, Melbourne the applicant for a grant of administration to send particulars of their claims to the said applicant in the care of the said company by 17 February 1988 after which date they will convey or distribute the assets having regard only to the claims of which they then have notice.

MOLOMBY & MOLOMBY, solicitors, 575 Bourke Street, Melbourne 9693

All the estate and interest (if any) of Adam Thomas of Lot 31, Baden Powell Drive, Healesville, shown on Certificate of Title as Adam Ronald Thomas as joint proprietor with Kim Marie Wood of an estate in fee simple in the land described in the Certificate of Title Volume 8869 Folio 115 upon which is erected a dwelling and known as Lot 31 Baden Powell Drive, Healesville, 100 meters from the Corner of Albert Road, Healesville.

Registered caveat M939285A affects the said estate and interest.

Terms—Cash only

9700

A. STANLEY  
Sheriff's Officer

In The Supreme Court of the State of Victoria  
SALE BY THE SHERIFF

On 14 January 1988 at 2.30 p.m. at the Sheriff's Office, 287 Springvale Road, Glen Waverley (unless process be stayed or satisfied).

All the estate and interest (if any) of Bernard Maurice Bellgrove of 9-13 Enfield Avenue, Park Orchards, as joint proprietor with Janice Audrey Bellgrove of an estate in fee simple in the land described in the Certificate of Title Volume 9628 Folio 372 being part of Lot 377 and Part of Lots 378, 379, 380 on Plan of Subdivision No. 11940 and being Part of Crown Section 25 upon which is erected a dwelling and known as 9-13 Enfield Avenue, Park Orchards.

Registered Mortgage M039294C affects the said estate and interest.

Terms—Cash only

9701

A. STANLEY  
Sheriff's Officer

In The Supreme Court of the State of Victoria  
SALE BY THE SHERIFF

On 21 January 1988 at 2.30 p.m. at the Sheriff's Office, 287 Springvale Road, Glen Waverley (unless process be stayed or satisfied).

All the estate and interest (if any) of Terance Kenneth John Millbourn of 140 Railway Parade, Seaford, as joint proprietor with Patricia Valerie Millbourn of an estate in fee simple in the land described in the Certificate of Title Volume 8084 Folio 353 upon which is erected a dwelling and known as 140 Railway Parade, Seaford.

Registered mortgages F707707 and L55773H affects the said estate and interest.

Terms—Cash only

9699

A. STANLEY  
Sheriff's Officer

In The Supreme Court of the State of Victoria  
SALE BY THE SHERIFF

On 21 January 1988 at 2.30 p.m. at the Sheriff's Office, 287 Springvale Road, Glen Waverley (unless process be stayed or satisfied).

In the Supreme Court of the State of Victoria  
SALE BY THE SHERIFF

On 14 January 1988 at 2.30 p.m. at the Sheriff's Office, 287 Springvale Road, Glen Waverley (unless process be stayed or satisfied).

All the estate and interest (if any) of George Belias and Stavroula Belias of 106 Jasper Road, Bentleigh, as joint proprietors of an estate of fee simple in the land described in the Certificate of Title Volume 8117 Folio 264 upon which is erected a dwelling and known as 106 Jasper Road, Bentleigh.

Registered mortgages L503878T, L510979W, M328109T, M824157L and Caveats M331920J, M372673G, M949398X affects the said estate and interest.

Terms—Cash only

9702

A. STANLEY  
Sheriff's Officer

**LATE NOTICES**

**RACING (MISCELLANEOUS  
AMENDMENT) ACT 1987**

I, J. Davis McCaughey, Governor of Victoria, acting with the advice of the Executive Council fix Wednesday, 16 December 1987 as the day on which the whole of the *Racing (Miscellaneous Amendment) Act 1987* comes into operation.

Given under my hand and the seal of Victoria on 15 December 1987

(L.S.) J. DAVIS McCAUGHEY  
By His Excellency's Command

N. B. TREZISE  
Minister for Sport and Recreation

**LOTTERIES GAMING AND BETTING  
(AMENDMENT) ACT 1987**

I, J. Davis McCaughey, Governor of Victoria, acting with the advice of the Executive Council fix Wednesday, 30 December 1987 as the day on which the whole of the *Lotteries Gaming and Betting (Amendment) Act 1987* comes into operation.

Given under my hand and the seal of Victoria on 15 December 1987

(L.S.) J. DAVIS McCAUGHEY  
By His Excellency's Command

N. B. TREZISE  
Minister for Sport and Recreation

*National Parks (Amendment) Act 1987*  
No. 7 of 1987

**PROCLAMATION OF CERTAIN  
PROVISIONS OF THE NATIONAL PARKS  
(AMENDMENT) ACT 1987**

I, J. Davis McCaughey, Governor of Victoria, acting with the advice of the Executive Council and under section 2 (2) of the *National Parks (Amendment) Act 1987* fix 17 December 1987 as the day on which sections 4 (9), 5 (1) and 5 (2) of that Act shall come into operation.

Given under my hand and the seal of Victoria on 15 December 1987

(L.S.) J. DAVIS McCAUGHEY  
By His Excellency's Command

J. E. KIRNER  
Minister for Conservation, Forests and Lands

*Notes:*

1. The effect of proclaiming section 4 (9) is to bring the Barmah State Park into operation.
2. The proclamation of section 4 (9) brings sections 5 (3) and 7 of the Act into operation on the same day.

**NATIONAL PARKS ACT 1975**

I, J. Davis McCaughey, Governor of Victoria, acting with the advice of the Executive Council and under section 27b of the *National Parks Act 1975*, do amend Part 31 of Schedule Two of the Act by deleting reference to N.P. 57A, and in its place inserting a reference to N.P. 57A1.

Given under my hand and the seal of Victoria on 15 December 1987

(L.S.) J. DAVIS McCAUGHEY  
By His Excellency's Command

J. E. KIRNER  
Minister for Conservation, Forests and Lands

*Note:* In accordance with section 27b, the effect is to except from Part 31 of Schedule Two lands required for road works and becoming road (coloured blue on N.P. 57A1) and add to Part 31 of Schedule Two land including some land ceasing to be road (coloured yellow on N.P. 57A1).

**NOTICE OF MAKING OF  
STATUTORY RULES  
WHICH ARE NOT YET  
AVAILABLE**

Notice is given of the making of the following  
Statutory Rules:

			<i>Business Names Act 1962</i>	
		346/1987	Business Names (Fees Amendment) Regulations 1987	—
			<i>Co-operation Act 1981</i>	—
		347/1987	Co-operation Societies (Fees Amendment) Regulations 1987	
			<i>Co-operative Housing Societies Act 1958</i>	—
		348/1987	Co-operative Housing Societies (General) (Amendment No. 2) Regulations 1987	—
			<i>Transfer of Land Act 1958</i>	
		349/1987	Transport of Land (Fees) Regulations 1987	
			<i>Transport of Land Act 1958</i>	
		350/1987	Transfer of Land (Conversion) Regulations 1987	
			<i>Property Law Act 1951</i>	
		351/1987	Property Law (Fees) Regulations 1987	
			<i>Strata Titles Act 1968</i>	
		352/1987	Strata Titles (Registrar's Fees) Regulations 1987	
			<i>Instruments Act 1958</i>	
		353/1987	Instruments (Fees) Regulations 1987	
			<i>Cluster Titles Act 1974</i>	
		354/1987	Cluster Titles (Registrar's Fees) Regulations 1987	
			<i>Road Safety Act 1987</i>	
		355/1987	Road Safety (Vehicles) (Interim Amendment) Regulations 1987	—
			<i>Road Safety Act 1986</i>	—
		356/1987	Road Safety (Procedures) (Interim Amendment) Regulations 1987	
			<i>Chattel Securities Act 1987</i>	—
		357/1987	Chattel Securities (Fees Amendment) Regulations 1987	—
	<i>Fisheries Act 1968</i>			
335/1987	Fishery (Scallop) (Amendment No. 8) Regulations 1987			
	<i>Town and Country Planning Act 1961</i>			
336/1987	Planning Procedures (Amendment No. 7) Regulations 1987			
	<i>Dental Technicians Act 1972</i>			
338/1987	Advanced Dental Technicians (Fees) Regulations 1987			
	<i>Local Government Act 1958</i>			
339/1987	Local Government (Elections and Polls) (Ballot Papers) Regulations 1987			
	<i>Cattle Compensation Act 1967</i>			
341/1987	Cattle Compensation Regulation 1987			
	<i>Swine Compensation Act 1967</i>			
342/1987	Swine Compensation Regulations 1987			
	<i>Printers and Newspapers Act 1958</i>			
343/1987	Printers and Newspapers (Fees) Regulations 1987			
	<i>Religious Successory and Charitable Trusts Act 1958</i>			
344/1987	Religious Successory and Charitable Trusts (Fees) Rules 1987			
	<i>Associations Incorporation Act 1981</i>			
345/1987	Associations Incorporation (Fees Amendment) Regulations 1987			

	<i>Dandenong Valley Authority Act 1963</i>		<i>Dangerous Goods Act 1985</i>
358/1987	Dandenong Valley Authority (Edithvale—Seaford Wetlands' Environmental Area) (Amendment) Regulations 1987	369/1987	Dangerous Goods (Transport) Regulations 1987
	<i>Physiotherapists Act 1978</i>		<i>Dangerous Goods Act 1985</i>
359/1987	Physiotherapists (Fees) Regulations 1987	370/1987	Dangerous Goods (Liquified Gases Transfer) Regulations 1987
	<i>Dentists Act 1972</i>		
360/1987	Dentists (Fees) Regulations 1987		
	<i>Health Act 1958</i>		
361/1987	Health (Contraceptives) (Fees) Regulations 1987		
	<i>Health Act 1958</i>		
362/1987	Health (Public Buildings) (Fees) Regulations 1987		
	<i>Chiropractors and Osteopaths Act 1978</i>		
363/1987	Chiropractors and Osteopaths (Amendment) Regulations 1987		
	<i>Health Act 1958</i>		
364/1987	Health (Use of Waste Water) (Fees) Regulations 1987		
	<i>Tobacco Act 1987</i>		
365/1987	Tobacco (Victorian Health Promotion Foundation) (Amendment No. 1) Regulations 1987		
	<i>Drugs, Poison and Controlled Substances Act 1981</i>		
366/1987	Proclamation		
	<i>Inflammable Liquids Act 1960</i>		
367/1987	Inflammable Liquids (Transport Amendment) Regulations 1987		
	<i>Liquefied Gases Act 1968</i>		
368/1987	Liquefied Gases (Transportation and Gas Transfer) (Amendment) Regulations 1987		

**NOTICE OF MAKING  
AND AVAILABILITY OF  
STATUTORY RULES**

In pursuance of the provisions of the *Subordinate Legislation Act 1962* and the Regulations made thereunder notice is given of the making and availability of the following Statutory Rules:

Note: The date specified after each Statutory Rule is the date it was first obtainable from—

VGPO Bookshop  
Information Victoria Centre  
318 Lt Bourke Street, Melbourne

	<i>Hospitals Superannuation Act 1965</i>	
337/1987	<b>Hospitals Superannuation (Board) (Further Fees Amendment) Regulations 1987</b>	
10 December 1987		40c
	<i>Magistrates' Courts Act 1971</i>	
340/1987	<b>Magistrates' Courts (Costs Further Amendment) Rules 1987</b>	
14 December 1987		40c



-

-

-

-

-

-

-

-

3464 G 49 16 December 1987

*Victoria Government Gazette*

-

-

-

-

-

-

-

-

-  
-  
-  
-  
-

-  
-  
-  
-

3466 G 49 16 December 1987

*Victoria Government Gazette*

-

-

-

-

-

-

-

-

*Victoria Government Gazette*

*G 49 16 December 1987 3467*

---

3468 G.49 16 December 1987

*Victoria Government Gazette*

-  
-  
-  
-  
  
-  
-  
-  
-

---

---

*Victoria Government Gazette*

*G 49 16 December 1987 3469*

---

---

---

---

---

---

---

---

## CONTENTS

	Page
Appointments	3410
Contracts	3403
Contracts Accepted—Amendments	3402
Estates of Deceased Persons	3399, 3407
Government Notices	3393
Late Notices	3459
Notice of Making of Statutory Rules	3460
Orders in Council—	
Acts—Water and Sewerage Authorities (Restructuring); Local Government; Crown Land (Reserves); Mental Health; Hospitals and Charities; Constitution; Public Service; Stock Diseases	3411
Police Sale	3403
Private Advertisements	3433
Proclamations	3392
Public Holidays	3409
Rural Water Commission	3393

**No. G 49—General Government Gazette**

A Victorian Government Publication

Published by VGPO

Melbourne Victoria Australia

© State of Victoria

This publication is copyright. No part may be reproduced by any process except in accordance with the provisions of the Copyright Act

Address all inquiries to the Government Printer for the State of Victoria

PO Box 203 North Melbourne 3051 Victoria Australia

ISSN 0819—5471

Further copies of this publication can be obtained from

VGPO Bookshop

Information Victoria Centre

318 Lt Bourke Street Melbourne

(PO Box 203 North Melbourne 3051)

VGPO Bookshop Inquiries: (03) 663 3760

By Authority Jean Gordon Government Printer Melbourne

Recommended Retail Price \$1.10