

VICTORIA GOVERNMENT G A Z E T T E

No. G 6 Wednesday 17 February 1988

By Authority Jean Gordon Government Printer Melbourne

GENERAL

Gazette Services

The *Victoria Government Gazette* (VGG) is published by VGPO for the State of Victoria and is produced in three editions.

VGG General is published each Wednesday and provides information regarding Acts of Parliament and their effective date of operation; Government notices; requests for tenders; as well as contracts and contracts accepted. Private notices are also published.

VGG Special is published any day when required for urgent or special Government notices. VGG Special is made available automatically to subscribers of VGG General.

VGG Periodical is published on Monday when required and includes specialised information eg. Medical, Dental, Pharmacist's Registers, etc.

Government Advertising

Publishing Details

The following Guidelines should be followed to ensure publication of Government material in the *Victoria Government Gazette*.

- Duplicate copies should be submitted for use by the Gazette Officer.
- Material submitted to the Executive Council for gazettal will normally be published in the following week's issue.
- Where urgent gazettal is required, contact:
Gerd Gaspars
Gazette Officer
Department of the Premier and Cabinet
2nd Floor 1 Treasury Place
Melbourne 3000
Telephone Inquiries (03) 651 5153
- Government advertising other than material for the consideration of the Executive Council should be forwarded to the Gazette Office no later than 9.30 am on Tuesday.
- Lengthy or complicated notices should be forwarded several days before publication.
- Proofs will be supplied only when requested or at the direction of the Gazette Officer.
- No additions or amendments to material for publication will be accepted by telephone.
- Double rates for advertising in the Special Gazette will apply.

Private Advertising

Publishing Details. Send copy to:

VGG Coordinator
Gazette Advertising
VGPO
66-112 Macaulay Road
North Melbourne
(PO Box 203 North Melbourne 3051)
Telephone inquiries (03) 320 0100
Fax No. (03) 329 2696

Advertising Rates and Payment

Single column × cm/part cm \$3.85
Double column × cm/part cm \$7.70
Full page \$161.70

All private advertising MUST be paid for in advance, prior to any gazettal. Cheques should be made payable to 'VGPO'.

Advertisers should note:

- There are approximately 20 words to each column centimetre depth.
- Signatures (in particular) and proper names must also be in block letters.
- All material should be double spaced.
- Advertisements can be faxed, and a cover sheet should be used, marked to the attention of the Gazette Coordinator.
- Documents not clearly prepared and in the exact format for gazettal will be returned to the sender unpublished.
- Late copy received at VGPO after 3.30 pm Tuesday will be placed in the following issue of VGG, irrespective of any date/s mentioned in the copy (unless otherwise advised).

Copy Deadline

11.00 am Tuesday (Normal Rates)
3.30 pm Tuesday (Double Rates)

Subscriptions

VGG is available by three subscription services:

General and Special—\$100 each year
General, Special and Periodical—\$115 each year
Periodical—\$60 each year

Subscriptions are payable in advance and accepted for a period of one year. All subscriptions are on a firm basis and refunds for cancellations will not be given.

All payments should be made payable to VGPO.

Subscription inquiries: (03) 320 0217

VGPO Bookshop Inquiries: (03) 663 3760

PROCLAMATIONS

Shop Trading Act 1987
Act No. 10/87

PROCLAMATION OF COMMENCEMENT

I, Sir John McIntosh Young, the Lieutenant-Governor as deputy for the Governor of Victoria, acting with the advice of the Executive Council and under section 2 of the *Shop Trading Act 1987*, fix Wednesday, 17 February 1988, as the day on which sections 30 and 32 of that Act come into operation.

Given under my hand and the seal of Victoria on 9 February 1988.

(L.S.) J. McI. YOUNG
By His Excellency's Command
R. C. FORDHAM

Minister for Industry, Technology and Resources

Land Act 1958

PROCLAMATION OF ROAD

I, Sir John McIntosh Young, the Lieutenant-Governor as deputy for the Governor of Victoria, acting with the advice of the Executive Council and under section 25 (3) (c) of the *Land Act 1958* proclaim as road the following land:

MUNICIPAL DISTRICT OF THE SHIRE OF GRENVILLE

LINTON—The land being Allotment 11B, section 1A, Township of Linton, Parish of Argyle as shown on Certified Plan No. 108500 lodged in the Central Plan Office.

This proclamation revokes and replaces the proclamation published in the *Government Gazette* of 25 November 1987, page 3153—(Rs. 5026).

Given under my hand and the seal of Victoria on 9 February 1988.

(L.S.) J. McI. YOUNG
By His Excellency's Command
J. E. KIRNER

Minister for Conservation, Forests and Lands

Bank Holidays Act 1958

PROCLAMATION OF A BANK HALF-HOLIDAY

I, Sir John McIntosh Young, Lieutenant-Governor as deputy for the Governor of Victoria, acting with the advice of the Executive Council and under the *Bank Holidays Act 1958*, appoint the day and date mentioned hereunder to be observed as a Bank half-holiday at the place as specified.

Bank half-holiday from the hour of eleven a.m.
Wednesday, 24 February 1988, throughout the Township of Mornington.

Given under my hand and the seal of Victoria on 16 February 1988.

(L.S.) J. McI. YOUNG
By His Excellency's Command
S. M. CRABB
Minister for Labour

GOVERNMENT NOTICES

Cemeteries Act 1958

NOTICE OF GIVING OF GUARANTEE

Pursuant to section 8A (6) of the *Cemeteries Act 1958*, I, Robert Allen Jolly give notice of the terms and conditions of a guarantee, a copy of which is shown below, executed under section 8A (3) of that Act.

R. A. JOLLY
Treasurer

This Guarantee is made as of 29 December 1987 between the Honourable Robert Allen Jolly in his capacity as Treasurer for and on behalf of the State of Victoria (hereinafter called "the Treasurer" which expression shall include his successors in office) of the first part and the Commissioners of the State Bank of Victoria a body corporate the principal Victorian Office of which is situated at 385 Bourke Street, Melbourne in the State of Victoria (hereinafter called "the Lender") of the other part.

Whereas:

I. Lawrence Harvey Miller, Maxwell Geoffrey Anderson, Ian Ferguson Apted, Agnes Isobel Jickell, Ian Douglas MacDonald and Geoffrey Frank Higgins as the trustees for the time being of the Geelong Cemeteries Trust ("the Borrower"), a trust established pursuant to the *Cemeteries Act 1958* ("the Act") desire to borrow from the Lender for the purposes of the construction and establishment of a crematorium at Geelong a Term Advance of Two Hundred Thousand Dollars (\$200 000) (hereinafter called "the Loan") upon the terms and conditions set out in the Lender's offer of financial accommodation to the borrower dated 3 August 1987 a copy of which is attached as Schedule "A".

II. The Lender is willing subject to the execution of this Guarantee by the Treasurer to provide the Loan.

III. The Treasurer pursuant to section 8A (2) of the Act has approved the Lender and the terms and conditions of the Loan.

IV. The Treasurer has pursuant to section 8A (3) of the Act agreed, at the request of the borrower, to execute this Guarantee.

Now it is agreed as follows:

1. Subject to and in accordance with the provisions of the Act and the provisions of this Guarantee the Treasurer hereby guarantees to the Lender the due and punctual repayment of

the Loan and the payment of any interest charges and other expenses payable thereon by the borrower.

2. This Guarantee shall extend to and include the expenses not otherwise recovered by the lender of enforcing or obtaining or endeavouring to enforce or obtain repayment of the loan and the interest charges and expenses payable thereon, which moneys referred to in Clause 1 and this Clause 2 are collectively called "the moneys hereby guaranteed".

3. The Lender shall advance the loan to the borrower on a separate account (that is to say an account separate and distinct from any other account or accounts from time to time in existence relating to or evidencing any other transactions, arrangements dealings or relations between the lender and the borrower and separate also from any other account whereunder advances or accommodation to any party or parties other than the borrower are secured by any other mortgage or charge to the lender over any properties comprised in the securities (if any) listed under Clause 5) and shall maintain such separate account until final repayment of the moneys hereby guaranteed, debiting each advance by the lender on account of the loan and the interest and other moneys thereon (but not other moneys advanced by the lender or chargeable against the borrower on any other account) and crediting all payments made on account of and in respect of the loan whether made in compliance with the requirements of clause 4 or otherwise.

4. The lender shall not vary the terms and conditions of the loan without the Treasurer's prior approval.

5. The lender shall (if it has not done so prior to the date of this Guarantee) obtain and take and in any event hold such securities (if any) for the repayment by the borrower to the lender of the moneys hereby guaranteed as the Treasurer may from time to time require.

6. This Guarantee shall not be enforceable against the Treasurer unless the lender has to the Treasurer's satisfaction, exercised its rights and remedies under all securities (if any) held by or for it in respect of the moneys hereby guaranteed.

7. Subject to Clause 6 hereof the Treasurer shall within 30 days of receipt of a written notice from the lender notifying the Treasurer of any default by the borrower in the repayment of the loan or any interest or expenses thereon and further giving full particulars of the exercise of such rights and remedies and of the result thereof and demanding payment of that part of the loan then unpaid, pay to the lender such sum thereby notified.

8. Notwithstanding any other provision of this Guarantee, this Guarantee is hereby limited and restricted so as not to extend to any loans, advances or other credit accommodation made or given by the lender to the borrower after the lender has actual or constructive notice of any charge registered over any of the assets or undertaking of the borrower.

9. The lender shall not without the consent in writing of the Treasurer assign or encumber the benefit of this Guarantee.

10. The lender shall within 14 days after 30 June and 31 December in each year provide to the Treasurer a statement of principal and interest payable by the borrower as at those dates.

12. The lender with the prior written consent of the Treasurer may grant to the borrower any time or other indulgence without discharging or affecting the liability of the Treasurer under this Guarantee.

13. Upon any default by the borrower in repayment of any moneys payable under the Loan or payment of any interest thereon the lender shall forthwith give written notice thereof to the Treasurer.

14. (a) Any notice demand or other document required or authorised by this Guarantee to be served or given by the lender on or to the Treasurer may be signed on its behalf by any manager or Attorney of the lender and may be so served or given by delivering it at the Department of Management and Budget, 1 Treasury Place, Melbourne.

(b) Any notice request consent or other document required or authorised by this Guarantee to be served or given by the Treasurer on or to the lender may be signed on behalf of the Treasurer by or for the Director-General or the Assistant Director-General Finance Division, Department of Management and Budget and may be so served or given by delivering it at the principal office of the Lender in Victoria.

15. In this Guarantee unless inconsistent with the context or subject matter references to the singular shall import and include references to the plural and references to the plural shall import and include references to the singular.

16. The lender shall within one month after the date on which the final repayment or final payment of the loan or any interest charges or expenses referred to in Clauses 1 or 2 hereof is made return this Guarantee for cancellation to the Treasurer.

In witness whereof this Guarantee has been executed by the parties hereto the day and the year first hereinbefore written.

Signed sealed and delivered by Robert Allen Jolly in his capacity as Treasurer for the State of Victoria.

Executed by the Commissioners of the State Bank of Victoria by being signed, sealed and delivered in Victoria by its Attorney under Power of Attorney dated 15 July 1983.

Applicant/s—Lawrence Harvey Miller, City Engineer of P.O. Box 84, Belmont, 3216, Maxwell Gerard Anderson, Shire President, "Badenoch", Barrabool, 3216, Ian Ferguson Apted, Solicitor, 63 Yarra Street, Geelong, 3220, Geoffrey Frank Higgins, Solicitor of 1 Bracken Court, Highton, 3216, Agnes Isobel Jickell, Parole Officer of 17 Bruthen Road, Highton, 3216 and Ian Douglas MacDonald, Horticulturist of 15 Mayus Street, Highton, 3216 as trustees for the time being of the Geelong Cemeteries Trust.

I refer to your application for Financial Accommodation and advise of the readiness of the Commissioners of the State Bank of Victoria ("Bank") (without commitment until the accommodation is taken up) to provide you with Financial Accommodation as detailed below on the Specific and the General terms and conditions attached.

In the event that you wish to take up the Financial Accommodation please sign the offer hereunder where indicated and return this document, duly executed, within 14 days of the date hereof.

Summary of Offer

Term Advance—\$200 000

F. S. ATKINS
Manager

OFFER TO TAKE UP ACCOMMODATION

To be Completed by Applicant/s

I/We offer to take up the Financial Accommodation herein referred to on the Specific and General terms and conditions provided.

Full Name	Signature
Lawrence Harvey Miller	
Maxwell Gerard Anderson	
Ian Ferguson Apted	
Geoffrey Frank Higgins	
Agnes Isobel Jickell	
Ian Douglas MacDonald	

as trustees for the time being of the Geelong Cemeteries Trust.

Dated this the _____ day of _____ 19____

**YOUR TERM ADVANCE
SPECIFIC TERMS AND CONDITIONS**

Amount—\$200 000.00—(Two Hundred Thousand Dollars) to be drawn on an account styled "Lawrence Harvey Miller, Maxwell Gerard Anderson, Ian Ferguson Apted, Agnes Isobel Jickell, Ian Douglas MacDonald and Geoff Frank Higgins as trustees for the time being of the Geelong Cemeteries Trust Term Advance" ("the Advance Account").

Availability of Funds—The Financial Accommodation may not be taken up before the Bank's requirements have been satisfied. The net proceeds of the Financial Accommodation will then be credited to Account No. 647-6450-1570 at 647 Geelong, Ryrie Street Branch in the name/s of Lawrence Harvey Miller, Maxwell Gerard Anderson, Ian Ferguson Apted, Geoffrey Frank Higgins, Agnes Isobel Jickell and Ian Douglas MacDonald as trustees for the time being of the Geelong Cemeteries Trust ("the Nominated Account"). The Financial Accommodation will be made available by progress payments after written request has been received from the Geelong Cemeteries Trust.

Repayment—The Financial Accommodation is to be repaid by consecutive half yearly instalments of \$16 524 (Sixteen Thousand Five Hundred and Twenty Four Dollars), comprising of principal and interest, commencing six (6) month/s from the date the Financial Accommodation becomes available.

Such instalments would repay the Financial Accommodation over approximately fifteen (15) years.

The Bank reserves the right to vary repayment arrangements at any time.

The Bank will accept special repayments of principal at any time.

Interest—Interest will be charged on the daily debit balance of the Advance Account. The fixed rate applicable is 14.5 per cent per annum for the term of the financial accommodation. Interest will be payable and debited to the Advance Account of the due date of instalments and on the day of final repayment.

Security—Security for the Financial Accommodation will comprise: A Government Guarantee issued by the Treasurer of the State of Victoria and/or any additional security that the Treasurer may deem necessary.

Service Fees—A \$125 000 half yearly service fee will be debited to the Nominated Account at the beginning of May and November each year and on the repayment of the final instalment of principal.

Insurance—You should ensure that the property is adequately insured.

Settlement Arrangement—You are to pay any fees, return executed security documents and arrange settlement with the bank.

Authority to Settle—The Bank at its discretion and without incurring any liability whatsoever in respect thereof may:

- (i) debit your account/s with amounts required for settlement in accordance with figures supplied by you or other interested parties,
- (ii) arrange and effect settlement and lodge documents for stamping and registration, and take all other steps necessary to finalise your application on your behalf.

Authority to Debit—The Bank is authorised to debit account number 647-6450-1570 at 647 Geelong, Ryrie Street Branch in the name/s of Lawrence Harvey Miller, Maxwell Gerard Anderson, Ian Ferguson Apted, Geoffrey Frank Higgins, Agnes Isobel Jickell and Ian Douglas MacDonald as trustees for the time being of the Geelong Cemeteries Trust to make repayments of this Financial Accommodation.

I hereby give notice that on 21 January 1988, the State Trust Corporation of Victoria filed Elections to Administer the following deceased persons' estates in accordance with section 22 of the *State Trust Corporation Act 1987*.

Constantin, Marie Joseph Bernadette, also known as Bernadette Constantin, formerly of 143 Fordham Avenue, Hartwell but late of Unit 18, Elizabeth Street, Burwood, widow, died 8 November 1987.

Scanlon, Michael, also known as Peter Edmund Scanlon, late of Corpus Christi Community, 21 Mickleham Road, Greenvale, pensioner, died 8 October 1987.

Underhill, John Pyke, late of 32 Boisdale Street, Surrey Hills, retired, died 2 November 1987.

I hereby give notice that on 27 January 1988, the State Trust Corporation of Victoria filed Elections to Administer the following deceased persons estates in accordance with section 22 of the *State Trust Corporation Act 1987*.

Crane, Ida Melba, late of Ararat, pensioner, died 15 October 1987.

Evensen, Einar Kristian, late of Unit 22/15 Emerald Street, South Melbourne, pensioner, died 5 October 1987.

Geiger, Wladyslaw, late of 19 A Beckett Street, Kew, pensioner, died 19 September 1987.

Michielas, Michael, also known as Michael Michielis, late of Boolarra Road, Mirboo North, pensioner, died 11 October 1987.

Perterson, Hilda, late of Mt. Alexander Hospital, Castlemaine, pensioner, died 26 June 1987.

I hereby give notice that on 29 January 1988, the State Trust Corporation of Victoria filed Elections to Administer the following deceased persons' estates in accordance with section 22 of the *State Trust Corporation Act 1987*.

Byczkowski, Marian, also known as Mario Byczkowski, late of Benlyne Park Nursing Home, 4/6 Killara Street, West Sunshine, pensioner, died 3 October 1987.

Cobbalds, Catherine, late of Ararat, pensioner, died 10 November 1987.

Martin, Beryl Eileen, formerly of Unit 116, Adam Clark Village, Golf Link Road, Baxter but late of Unit 81, Grant Hostel, Baxter Village Centre, 8 Robinsons Road, Baxter, home duties, died 10 September 1987.

Portogallo, Giuseppina, formerly of Duncans Road, Werribee South but late of Villa Franca Private Nursing Home, corner Deutgam and Greaves Streets, Werribee, widow, died 18 October 1987.

Roedell, Evelyn Van Norman, formerly of Flat 417, Princes Hill Village, Pigdon Street, North Carlton, Mount Royal Hospital, Parkville, widow, died 17 December 1986.

Vujic, Emma, also known as Emma Bahr, late of Flat 6, 44 Upton Road, Windsor, pensioner, died on or about 18 July 1987.

I hereby give notice that on 3 February 1988, the State Trust Corporation of Victoria filed an Election to Administer the following deceased person's estate in accordance with section 22 of the *State Trust Corporation Act 1987*.

Healey, Bessie, late of 43 Scott Street, Bairnsdale, married woman, died 4 November 1987.

Dated 10 February 1988

W. J. KILPATRICK
Managing Director
State Trust Corporation

Creditors, next of kin and others having claims against the estate of any of the under-mentioned deceased persons are required to send particulars of their claims to the State Trust Corporation of Victoria, 168 Exhibition Street, Melbourne, Victoria 3000, the personal representative, on or before 21 April 1988 after which date the State

Trust Corporation may convey or distribute the assets having regard only to the claims of which the State Trust Corporation then has notice:

Andrews, Albert James, late of 48 Flower Street, Essendon, retired, died 20 October 1987.

Beale, William Dorian, formerly of 51 Amelia Avenue, Essendon but late of Daylesford Hospital, Hospital Street, Daylesford, retired public servant, died 22 June 1987.

Byczkowski, Marian, also known as Mario Byczkowski, late of Benlyne Park Nursing Home, 4-6 Killara Street, West Sunshine, pensioner, died 3 October 1987.

Cobbalds, Catherine, late of Ararat, pensioner, died 10 November 1987.

Constantin, Marie Joseph Bernadette, also known as Bernadette Constantin, formerly of 143 Fordham Avenue, Hartwell but late of Unit 18, Elizabeth Street, Burwood, widow, died 8 November 1987.

Crane, Ida Melba, late of Ararat, pensioner, died 15 October 1987.

Evensen, Einar Kristian, late of Unit 22/15 Emerald Street, South Melbourne, pensioner, died 5 October 1987.

Fisher, Dorothy Elizabeth, late of 78 Bruce Street, Preston, widow, died 31 July 1987.

Furphy, Martha, late of 70 Francis Crescent, Ferntree Gully, home duties, died 13 November 1987.

Geiger, Wladyslaw, late of 19 A Beckett Street, Kew, pensioner, died 19 September 1987.

Goldspring, Beatrice Maud, late of Cambrai Private Nursing Home, 65 Westbury Street, East St. Kilda, pensioner, died 4 July 1987.

Healey, Bessie, late of 43 Scott Street, Bairnsdale, married woman, died 4 November 1987.

McGaffin, Eric Sinclair, late of Alberta Special Accommodation House, 241 Dandenong Road, Windsor, widower, died 19 July 1987.

Mackay, James, late of 1 Blair Street, Broadmeadows, retired security officer, died 22 September 1987.

Martin, Beryl Eileen, formerly of Unit 116, Adam Clark Village, Golf Links Road, Baxter but late of Unit 81, Grant Hostel Baxter Village Centre, 8 Robinsons Road, Baxter, home duties, died 10 September 1987.

Michielas, Michael, also known as Michael Michielis, late of Boolarra Road, Mirboo North, pensioner, died 11 October 1987.

Peterson, Hilda, late of Mt. Alexander Hospital, Castlemaine, pensioner, died 26 June 1987.

Portogallo, Giuseppina, formerly of Duncans Road, Werribee South but late of Villa Franca Private Nursing Home, corner Deutgam and Greaves Streets, Werribee, widow, died 18 October 1987.

Roedell, Evelyn Van Norman, formerly of Flat 417, Princes Hill Village, Pigdon Street, North Carlton but late of Mount Royal Hospital, Parkville, widow, died 17 December 1986.

Scanlon, Michael, also known as Peter Edward Scanlon, late of Corpus Christi Community, 21 Mickleham Road, Greenvale, pensioner, died 8 October 1987.

Schmidt, Philip Robert, late of 1 Morshead Avenue, Mount Waverley, retired police officer, died 11 October 1987.

Underhill, John Pyke, late of 32 Boisdale, Street, Surrey Hills, retired, died 2 November 1987.

Vujic, Emma, also known as Emma Bahr, late of Flat 6, 44 Upton Road, Windsor, pensioner, died on or about 18 July 1987.

Walter, Ethel Mavis, late of 16A Austin Street, Balwyn, home duties, died 19 November 1987.

White, Richard Lonsdale, late of 31 Woods Street, Laverton, retired, died 30 September 1987.

Woodward, Phyllis Mary, formerly of Flat 11, 6 Princes Street, St. Kilda but late of Edgelea Private Nursing Home, 87 Chapel Street, East Prahran, widow, died 13 October 1987.

Melbourne 10 February 1988

W. J. KILPATRICK
Managing Director
State Trust Corporation

DEPARTMENT OF CONSERVATION,
FORESTS AND LANDS

Sale of Crown Land by Public Auction

T/F Ref. No. S9085

Shire of Huntly

On Thursday, 7 April 1988 at 2 p.m., on site.

Property Address: Midland Highway, Huntly.

Crown Description: Crown Allotment 33c, section 19, Township of Huntly, Parish of Huntly, County of Bendigo.

Area: 3436 sq. m.

Terms of Sale: Deposit 10% of purchase price. Balance due on 7 June 1988.

Officer Co-ordinating Sale: Mr. R. O'Brien, Department of Property and Services, State Public Offices, Hargreaves Street, Bendigo.

Selling Agent: J. H. Curnow & Son Pty Ltd, 141 Williamson Street, Bendigo. Telephone: (054) 43 9255.

J. E. KIRNER
Minister for Conservation, Forests and Lands

DEPARTMENT OF CONSERVATION,
FORESTS AND LANDS

Sale of Crown Land by Public Auction

T/F Ref. No. S 9086

Shire of Marong

On Friday, 8 April 1988 at 2 p.m. at Borough of Eaglehawk Town Hall.

Property Address: Vogeles Lane, Sebastian.

Crown Description: Crown Allotment 2, section 2, Township of Sebastian, Parish of Yarraberb, County of Bendigo.

Area: 1-786 ha.

Terms of Sale: Deposit 10% of purchase price. Balance due on 8 June 1988.

Officer Co-ordinating Sale: Mr R. O'Brien, Department of Property and Services, State Public Offices, Hargreaves Street, Bendigo.

Selling Agent: J. H. Curnow & Son Pty Ltd, 141 Williamson Street, Bendigo. Telephone (054) 43 9255.

J. E. KIRNER
Minister for Conservation, Forests and Lands

DEPARTMENT OF CONSERVATION,
FORESTS AND LANDS

Sale of Crown Land by Public Auction

T/F Ref. No. S 9178

Borough of Eaglehawk

On Friday, 8 April 1988 at 2 p.m. at Borough of Eaglehawk town Hall.

Property Address: Sturtons Lane, Eaglehawk.

Crown Description: Crown Allotment 250, section A, at Eaglehawk, Parish of Sandhurst, County of Bendigo.

Area: 1686 m².

Terms of Sale: Deposit 10% of purchase price. Balance due on 8 June 1988.

Officer Co-ordinating Sale: Mr. R. O'Brien, Department of Property and Services, State Public Offices, Hargreaves Street, Bendigo.

Selling Agent: J. H. Curnow & Son Pty Ltd, 141 Williamson Street, Bendigo. Telephone (054) 43 9255.

J. E. KIRNER
Minister for Conservation, Forests and Lands

DEPARTMENT OF CONSERVATION,
FORESTS AND LANDS

Sale of Crown Land by Public Auction

Task Force Ref. No. S. 150

City of Port Melbourne

On Wednesday, 9 March 1988, 2.00 p.m. at State Bank Theatre, 385 Bourke Street, Melbourne.

Property Address: 59-67 White Street, Port Melbourne.

Crown Description: Crown Allotment 11, section 104, Parish of Melbourne South.

Terms of Sale: Deposit 10%, balance 60 days or earlier by mutual agreement.

Officer Co-ordinating Sale: Mr. I. Liddle, Property Consultant, Department of Property and Services.

Selling Agent: Raine & Horne Commercial, 227 Collins Street, Melbourne. 3000.

J. E. KIRNER

Minister for Conservation, Forests and Lands

DEPARTMENT OF CONSERVATION,
FORESTS AND LANDS

Sale of Crown Land by Public Auction
Task Force Ref. No. S. 169

City of Port Melbourne

On Wednesday, 9 March 1988, 2.00 p.m. at State Bank Theatre, 385 Bourke Street, Melbourne.

Property Address: 1 Fennell Street, Port Melbourne.

Crown Description: Crown Allotment 8, section 55F, Parish of Melbourne South.

Crown Lease Particulars: Volume 1206, Folio 550.

Terms of Sale: Deposit 10%, balance 60 days or earlier by mutual agreement.

Officer Co-ordinating Sale: Mr. I. Liddle, Property Consultant, Department of Property and Services.

Selling Agent: Raine & Horne Commercial, 227 Collins Street, Melbourne. 3000.

J. E. KIRNER

Minister for Conservation, Forests and Lands

DEPARTMENT OF CONSERVATION,
FORESTS AND LANDS

Sale of Crown Land by Public Auction
Task Force Ref. No. S. 189

City of Port Melbourne

On Wednesday, 9 March 1988, 2.00 p.m. at State Bank Theatre, 385 Bourke Street, Melbourne.

Property Address: 830-840 Lorimer Street, Port Melbourne.

Crown Description: Crown Allotment 14A, section 59, Parish of Melbourne South.

Crown Lease Particulars: Volume 1211, Folio 572.

Terms of Sale: Deposit 10%, balance 60 days or earlier by mutual agreement.

Officer Co-ordinating Sale: Mr. I. Liddle, Property Consultant, Department of Property and Services.

Selling Agent: Raine & Horne Commercial, 227 Collins Street, Melbourne. 3000.

J. E. KIRNER

Minister for Conservation, Forests and Lands

DEPARTMENT OF CONSERVATION,
FORESTS AND LANDS

Sale of Crown Land by Public Auction
Task Force Ref. No. S. 9105

City of Port Melbourne

On Wednesday, 9 March 1988, 2.00 p.m. at State Bank Theatre, 385 Bourke Street, Melbourne.

Property Address: 174 Turner Street, Port Melbourne.

Crown Description: Crown Allotment 20A, section 59, Parish of Melbourne South.

Crown Lease Particulars: Volume 9549, Folio 515.

Terms of Sale: Deposit 10%, balance 60 days or earlier by mutual agreement.

Officer Co-ordinating Sale: Mr. I. Liddle, Property Consultant, Department of Property and Services.

Selling Agent: Raine & Horne Commercial, 227 Collins Street, Melbourne. 3000.

J. E. KIRNER

Minister for Conservation, Forests and Lands

STATE TENDER BOARD
CONTRACTS ACCEPTED

Amendments

Schedule Number	Item Number	New Rate	Effective Date
		\$	
1/02	1	Century Batteries National Price list January 1988*	1.3.88
	2	Century Batteries National Price list January 1988*	
		*Discounts remain unchanged	
		Cleaning & Polishing Requirements	
1/04	53	1.70	25.1.88

Paints & Painters Sundries

1/13	81	0.7208	14.12.87
	81	0.7258	3.2.88
	82	0.7168	14.12.87
	82	0.7218	3.2.88
	83	0.6388	14.12.87
	83	0.6438	3.2.88

Motor Spirit, Kerosene, Fuel Oils and Lubricants

1/53B	1	0.4820	3.2.88
	1	0.4620	10.2.88
	2	0.4820	3.2.88
	2	0.4620	10.2.88
	3	0.4864	3.2.88
	3	0.4623	10.2.88
	4	0.4864	3.2.88
	4	0.4623	10.2.88
	8	0.5258	3.2.88
	8	0.5058	10.2.88
	9	0.5258	3.2.88
	9	0.5058	10.2.88
	10	0.5302	3.2.88
	10	0.5061	10.2.88
	11	0.5302	3.2.88
	11	0.5061	10.2.88
	12	0.5354	3.2.88
	12	0.5153*	10.2.88
	13	0.5354	3.2.88
	13	0.5153*	10.2.88
	21	0.4799	3.2.88
	21	0.4598*	10.2.88
	22	0.4799	3.2.88
	22	0.4598*	10.2.88
	25	0.3756	3.2.88

*New State Fuel Tax of 6.13 cents per litre as from 10.2.88.

Photographic and X-Ray Equipment

1/55	306	100.00	2.2.88
	307	113.40	

Hand Tools (General)

1/56	12-21		*
------	-------	--	---

*Delete: Howard F. Hudson
Add: Purchase Regulation 84

1/56	76	Stanley List	18.2.88
		1.1.88	
		Less 54.5%	
	81	Stanley List	
		1.1.88	
		Less 54.5%	

Passenger Motor Vehicles

1/58A	B	9211.49	17.2.88
-------	---	---------	---------

Optional Equipment

Auto			
Transmission		666.06	
1/58B	B	9090.65	

Optional Equipment

Auto			
Transmission		666.06	

Light Commercial Vehicles

1/59A	2D		* 17.2.88
-------	----	--	-----------

*Delete: Model No. JGD21 FM

Add: Model No. RGD21 FM

1/59A	3D		* 17.2.88
-------	----	--	-----------

*Delete: Model No. JGD21 FMA

Add: Model No. RGD 21 FMA

	4B	11 900.00*	
--	----	------------	--

	4B	13 754.00†	
--	----	------------	--

	4D	13 086.00‡	
--	----	------------	--

*Delete: Model No. UNGD21 FM80

Add: Model No. UNGD21 FM41

†Delete: Model No. UNGD21 KM80

Add: Model No. UNGD21 KMBY65

‡Delete: Model No. UJGD21 FM80

Add: Model No. URGD21 FM41

1/59C	1B		*
-------	----	--	---

	1D		†
--	----	--	---

*Delete: Model No. NMD21 FME

Add: Model No. NMD21 FMY

†Delete: Model No. JMP21 FMBE

Add: Model No. BMD21 FMBY

1/59C	2B		*
-------	----	--	---

	2D		†
--	----	--	---

*Delete: Model No. NMD21 FMAE

Add: Model No. NMD21 FMAY

†Delete: Model No. JMD21 FMABE

Add: Model No. DMD21 FMABY

1/59C	3B	15 414.00*	
-------	----	------------	--

	3D		†
--	----	--	---

*Delete: Model No. UNMD21 FME82

Add: Model No. UNMD21 FMY41

†Delete: Model No. UJMD21 FMBE82

Add: Model No. UBMD21 FMBY41

Provisions—Melbourne and Metropolitan District

2/01A	154	21.55	4.1.88
	156	14.47	
	157	18.34	
	158	13.65	
	160	11.76	

'Overload' Data Preparation Work
5/05

*Davies Computer Services. Minimum charge of \$25 for any data entry services. Effective Date: 5.2.88

J. M. PAWSON
Secretary to the Tender Board

Transport Act 1983

ROAD TRAFFIC AUTHORITY

Commercial Passenger Vehicle and Tow Truck Applications

Notice is hereby given that the following applications will be considered by the Road Traffic Authority on 22 March 1988.

Notice of any objections should be forwarded to reach the Manager, Vehicle Licensing Branch or any Regional Office of the Road Traffic Authority not later than 16 March 1988.

It will not be necessary for interested parties to appear on the hearing date specified, unless advised in writing by the Authority.

Notification of the date for consideration of applications which are objected to and which require determination by the Road Transport Licensing Tribunal will be published by further notice in this Gazette.

V. Argento, Colac. Application to license one class 1 tow truck to operate throughout the State of Victoria from a depot situated at 10 Gallop Street, Colac for the purpose of lifting and carrying or towing damaged or disabled motor cars excluding the ability to attend the scene of a motor car accident in a "Controlled Area".

A. G. & J. V. Condon, Osbornes Flat. Application to license one commercial passenger vehicle with seating capacity for 22 passengers to operate in substitution for but not in addition to licence TS 642 in the name of the applicant.

Note:

(i) The vehicle licensed by TS 642 authorises a Ministry of Education school contract service between Allans Flat and Wodonga High School and charter conditions from within a 20 km pick-up radius of the Kergunyah Post Office.

(ii) The vehicle to be licensed would hold a 3 star rating for charter purposes.

G. D. Day, Blackburn. Application for variation of the conditions of licence TO 210 which authorises golf tours throughout the State of Victoria for passengers to play golf provided passengers are:

(i) picked up from places of accommodation within an eighty kilometre (80 km) radius

of the General Post Office in the City of Melbourne;

- (ii) set down at or within a thirty kilometre (30 km) radius of their pick-up point; and
(iii) taken to places of interest to tourists during the journey to or from the golf course—

to allow pick-up of passengers from any place that the licence authorises set down of passengers (i.e. pick-up and set down of passengers within a 110 km radius of the GPO in the City of Melbourne.)

157th Larena Pty. Ltd., Gladstone Park. Application to license one commercial passenger vehicle in respect of a 1985 Holden Multi with seating capacity for 8 passengers to operate a courtesy service free of charge, for the carriage of guests staying at the Tullamarine Airport Motor Inn, Tullamarine between the Tullamarine Airport Motor Inn and Melbourne Airport Terminal as and when required.

Noel-Mark Pty. Ltd., Frankston. Application to license one class 1 tow truck to operate within the Melbourne Metropolitan Area from a depot situated at 140 Dandenong Road, Frankston for the purpose of lifting and carrying or towing damaged or disabled motor cars excluding the ability to attend the scene of a motor car accident.

C. Papadopoulos, Oakleigh. Application to license one commercial passenger vehicle with seating capacity for 21 passengers to operate a service for the carriage of students to the exclusion of all other passengers excepting duly authorised teachers between Oakleigh Greek Orthodox College, Oakleigh and Burwood, East Burwood, Chadstone, Glen Waverley, Mt Waverley, Mulgrave, Springvale and Ashwood.

Fares: Service to operate under contract to Oakleigh Greek Orthodox College.

D. J. & V. Y. Schapel, Wantirna South. Application for variation of the conditions of licences SV 613 and SV 660 which authorise the carriage of passengers for wedding parties and special occasions in respect of 1956-58 Ford sedans by amending the condition that the vehicle licensed by SV 613 shall be a 1954 Mark VII Jaguar sedan and the vehicle licensed by SV 660 shall be a 1978 Jaguar sedan.

Sivov Nominees Pty. Ltd., Lalor. Application to license four commercial passenger vehicles in respect of 1986 Ford LTD stretched sedans each with seating capacity for 7 passengers to operate as metropolitan hire cars from 644 High Street, Preston.

R. F. Unkles, North Balwyn. Application for variation of the conditions of licence SV 812 which authorises the carriage of passengers on

guided tours commencing from within the Melbourne Central Business District and travelling to places of interest within a 20 km radius of the Melbourne GPO to extend the pick-up and operational radius to within a 100 km radius of the Melbourne GPO.

B. R. Westgarth, Yarrowonga. Application to license one commercial passenger vehicle to be purchased, in respect of a 1985-87 Ford Sedan with seating capacity for 5 passengers to operate as a country hire car from 178 Belmore Street, Yarrowonga.

Dated 17 February 1988

M. McQUILLEN
Group Manager

Vehicle Licensing and Regulation Strategies

Transport Act 1983

ROAD TRANSPORT LICENSING
TRIBUNAL

Commercial Passenger Vehicle and Tow Truck
Applications

Notice is hereby given that applications by the following parties, previously gazetted and objected to, will be considered by the Road Transport Licensing Tribunal as follows:

- (i) On Tuesday, 22 March 1988 in the Shire of Shepparton Council Chambers, Cnr. Welsford and Nixon Streets, Shepparton commencing at 10.30 a.m.

Applicant	Previous Gazette	Date
N. Bentley	G.26	8.7.87
Fords Shepparton Bus Service Pty Ltd	G.14	8.4.87

- (ii) On Tuesday, 24 March 1988 in the Shire of Ballarat Council Chambers, Gillies Street, Wendouree commencing at 10.00 a.m.

L. Kennedy	G.36	16.9.87
Zebwick Pty Ltd	G.37	23.9.87

- (iii) On Monday, 28 March 1988 in the Teaching Service Appeals Board Hearing Room, Level 7, 420 St Kilda Road, Melbourne commencing at 9.30 a.m.

M. Smith	G.34	2.9.87
R. Cahill	G.42	28.10.87

- (iv) On Tuesday, 29 March 1988 in the Teaching Service Appeals Board Hearing Room, Level 7, 420 St Kilda Road, Melbourne commencing at 9.30 a.m.

F. Spyridon	G.37	23.9.87
E. Lobosco	S.38	7.10.87
C. Delios	S.38	7.10.87

Abound Catering
Conventions &
Receptions Pty Ltd
A. Kontossis G.41 21.10.87
Dated 15 February 1988

G. S. HUGHES
Registrar

LONGWARRY DRAINAGE TRUST

Rating By-Law No. 25-1988

The Longwarry Drainage Trust, in pursuance and exercise of the powers conferred by the *River Improvement Act 1958*, doth hereby make the By-law following:

1. The following rates to be called "Longwarry Drainage District Drainage Rate", are hereby made, and shall be levied upon the occupiers or owners of all properties within the Longwarry Drainage District, which are rateable to any municipality:

- (a) A rate of 1.38 cents in the dollar on the net annual municipal value of all properties in the First Division being those properties coloured blue on the plan of the Longwarry Drainage District approved by the Governor in Council, and lodged at the office of the Rural Water Commission at Melbourne.
- (b) A rate of 1.68 cents in the dollar on the net annual municipal value of all properties in the Second Division being those properties coloured in yellow on the said plan.
- (c) A rate of 1.04 cents in the dollar on the net annual municipal value of all properties in the Third Division being those properties shown coloured pink on the said plan.
- (d) A rate of 0.87 cents in the dollar on the net annual municipal value of all properties in the Fourth Division being those properties shown coloured brown on the said plan.
- (e) Provided that the sum of Four Dollars (\$4.00) shall be the minimum amount of rate in respect of any property liable to be rated in the First, Second, Third and Fourth Divisions of the said District.

2. Such rates are made and shall be levied for the year beginning with 1 January 1988, and ending with 31 December 1988, and shall be payable on 29 February 1988, at the office of the Longwarry Drainage Trust at Drouin.

3. Such person or persons as the Longwarry Drainage Trust may from time to time appoint for the purpose shall be and is or are hereby

authorised to demand, receive, collect and recover the said rate.

4. Interest shall be charged on all rates remaining unpaid after 30 June 1988.

The foregoing By-Law was made by the Longwarry Drainage Trust on 12 November 1987 and the Common Seal of the said Trust was hereunto affixed, 12 November 1987, in the presence of:

B. DILLON, Chairman
K. BEECHEY, Commissioner
K. PRETTY, Secretary

Approved 7 December 1987—ANDREW McCUTCHEON, Minister for Water Resources

Cemeteries Act 1958

SCALE OF FEES OF THE BAIRNSDALE PUBLIC CEMETERY

In pursuance of the powers conferred upon them by the Cemeteries Act the trustees of the Bairnsdale Public Cemetery hereby make the following scale of fees, which shall come into operation upon publication in the *Government Gazette*, and from and after such publication every scale of fees heretofore made by the said trustees shall be and is hereby rescinded to the extent to which it conflicts with this scale.

<i>Monumental Section of Cemetery</i>	\$
Burial (including site & interment)	500
Second burial	225
<i>Lawn Section</i>	
First burial (inc. site, interment & plaque)	775
Second burial (inc. interment & plaque)	500
Niche wall	110
Deposit on reservation of site	275

R. BENNETT, Trustee
A. E. MARTIN, Trustee
F. S. WREN, Trustee

Approved by the Lieutenant-Governor as deputy for the Governor in Council, 9 February 1988—LAWRENCE A. FISHER, Clerk of the Executive Council

MELBOURNE AND METROPOLITAN BOARD OF WORKS

General Notice

The Melbourne and Metropolitan Board of Works having made provision for carrying off the sewage of each and every property which or any part of which is situated in the Sewerage Areas hereinafter described doth hereby declare that on and after 15 February 1988 each and every property so situate shall be deemed to be a seweraged property within the meaning of the *Melbourne and Metropolitan Board of Works Act 1958*.

The Sewerage Areas hereinbefore referred to are:

Sewerage Area No. 5915

Shire of Sherbrooke—This area comprises lots 9 to 7, that piece of land described on Plan of Consolidation No. 100865, lots 4 to 1, 9 to 4, 14 and 16 Wright Avenue.

Sewerage Area No. 5916

Shire of Sherbrooke—This area comprises lots 20, 28 to 26, 5, part lot 4, a further Part lot 4 and that piece of land described on Plan of Consolidation No. 100258 Mast Gully Road, lot 3, Part lot 6, that piece of land described on Certificate of Title Volume 6539 Folio 776 and lot 2 Hughes Street, lots 25, 1 and 2 St. Kilda Avenue.

Sewerage Area No. 5917

Shire of Lillydale—This area comprises all lots in Elm Court, lots 201 to 211, 129 and 130 Kirkford Drive, lots 214 to 212, 131 to 140, 175 to 182, 290, 289, 252 to 243, a Reserve, and lots 235 to 233 Partridge Way, lots 242 and 241 Savanna Drive, lots 173 and 174 Greenbank Drive and lot 253 Drummer Hill Lane.

Sewerage Area No. 5918

City of Knox—This area comprises all lots in Clyne Place and Baird Court, lots 40 to 42, 50 to 56, 57 to 62 and 71 to 74 Vista Crescent.

Sewerage Area No. 8545

Shire of Bulla—This area comprises all lots in Murray Court, lots 71, 72, a Proposed School, and lots 61 to 70 Haddington Crescent, a Tree Reserve in Barrymore Road, lots 59, 60 and a Reserve for Municipal Purposes in Drummond Street.

Sewerage Area No. 8557

Shire of Whittlesea—This area comprises all lots in Evatt Court, Scullin Court and Crean Court, lots 652 to 657, 709 and 710, 735 to 739 Hurlstone Crescent, lots 643 to 647, 740 to 752, 754 to 756, 757 to 767, a Reserve, lots 618 to 642 and a further Reserve in Centenary Drive.

Sewerage Area No. 9312

Shire of Healesville—This area comprises Part Crown Allotment 104 Badger Creek Road, lots 9 to 4 Badger Wier Road, lots 1, 34, 75 and 76 Garibaldi Street, lots 3, 2, 35 to 38, that piece of land described on Plan of Consolidation No. 107570, lots 41 to 47, 116, 117 and 1 Don Road, lots 48 to 59, 115 to 113, that piece of land described on Plan of Consolidation No. 102914 and lots 110 to 99 Omonia Drive, lots 74 to 60, 98 and 97 Roma Avenue, lot 118, that piece of land described on Plan of Consolidation No. 152440 and lots 121 to 127 Old Don Road.

Dated 9 February 1988
625 Little Collins Street, Melbourne, Vic., 3000.

By order of the Board
H. G. FORD

Director of Administration and Services

**MELBOURNE AND METROPOLITAN
BOARD OF WORKS**

General Notice

Notices to the owners of tenements in the undermentioned streets and the private streets, lanes, courts and alleys opening thereto. The main pipe in the said streets being laid down, the owners of all tenements situated as under are hereby required on or before 21 March 1988 to cause a proper pipe and stock cocks to be laid so as to supply water within such tenements from the main pipe.

Chelsea

Seafarer Court, the total street from Palm Beach Drive southwards and southwestwards.

Royal Road, from Scotch Parade northeastwards 65 metres.

Cranbourne

Monterey Road, from Frankston-Dandenong Road eastwards 382 metres.

Dandenong

Superior Drive, the total street from Hammond Road eastwards, southwards and westwards.

Hammond Road, from 70 metres north of Swift Way further northwards 115 metres.

Knox

Crusoe Drive, from 40 metres southeast of Bellfield Drive further southeastwards 310 metres.

Weroona Court, the total street from Crusoe Drive southwestwards.

Coliba Court, the total street from Crusoe Drive southwards.

Wyangala Court, the total street from Crusoe Drive southwards.

Kellets Road, from 116 metres east of Stud Road further eastwards 144 metres.

Major Crescent, from 70 metres north of Regency Terrace northeastwards 134 metres.

Murrindal Drive, from 8 metres east of Jacob Drive further eastwards 234 metres.

Fernlea Avenue, from Murrindal Drive northeastwards and eastwards 393 metres.

Bayview Crescent, from Short Street southeastwards, southwards and southwestwards 155 metres.

Short Street, from Bayview Crescent northeastwards to Mercia Avenue.

Mercia Avenue, from Short Street to Government Road.

Government Road, from Mercia Avenue southwestwards 374 metres.

Ferntree Gully National Park, from Government Road eastwards and southeastwards to Mountain Highway.

Waverley

Portland Street, from 45 metres west of Ling Court further westwards 54 metres.

Police Road (north side), from 50 metres east of Blackmore Street further eastwards 60 metres.

Doncaster and Templestowe

Van Unen Court, the total street from Ryder Court.

Ryder Court, from 20 metres west of Wallara Close further westwards and northwards 186 metres.

Ridley Court, from Ryder Court westwards 70 metres.

Lilydale

Kookaburra Lane, from 50 metres northeast of Hereford Road further northeastwards and southeastwards 120 metres.

Eltham

Doleen Road, the total street from Stoney Creek Road southeastwards, southwards and southwestwards to Stoney Creek Road.

Stoney Creek Road (southside), from Doleen Road (northern arm) northeastwards 24 metres.

Whittlesea

Potter Street, from 1310 metres north of Patullos Lane further northwards 150 metres.

Hume Freeway, from 1305 metres north of Patullos Lane further northwards 8 metres.

Appletree Drive, from Roycroft Avenue eastwards 306 metres.

Honeysuckle Court, the total street from Appletree Drive southwards.

Birch Court, the total street from Appletree Drive southwards.

Citrus Close, the total street from Appletree Drive northwards.

Cambala Avenue, from 35 metres north of Barry Road further northwards 97 metres.

Parfrey Avenue, from Cambala Avenue westwards and northwards 155 metres.

Gillwell Road, from 35 metres north of Barry Road further northwards 91 metres.

Kuranda Street, from Gillwell Road westwards 121 metres.

Lafitte Court, from Kuranda Street northwards 48 metres.

Childs Road, from 70 metres west of Dalton Road further westwards 73 metres.

Bulla

Potter Street, from 1310 metres north of Patullos Lane further northwards 150 metres.

Berwick

Hallam South Road (east side), from 40 metres south of Princes Highway further southwards 605 metres.

Melverton Drive (north arm), from Hallam South Road eastwards and southwards 363 metres.

Melverton Drive (south arm), from Hallam South Road eastwards 113 metres.

Victoria Road, from 42 metres north of Blackwood Drive further northwards 90 metres.

Springfield Drive, from Princes Highway (south side) southwards 242 metres.

Shawnee Court, the total street from Springfield Drive eastwards.

Ohio Crescent, from Springfield Drive eastwards 192 metres.

Princes Highway (south side), from Springvale Drive southeastwards 685 metres.

Alastair Drive, from Caserta Drive southwestwards 91 metres.

Caserta Drive, from 220 metres northwest of Caravelle Court further northwestwards and northeastwards 432 metres.

Dated 9 January 1988

H. G. FORD

Director of Administration and Services

COMMONWEALTH OF AUSTRALIA
Petroleum (Submerged Lands) Act 1967
NOTICE OF GRANT OF EXPLORATION
PERMIT

A permit numbered VIC/P28 has been granted to The Shell Company of Australia Limited, 155 William Street, Melbourne, Victoria 3000, in respect of the blocks described hereunder, to have effect for a period of six years from and including 22 July 1987.

DESCRIPTION OF BLOCKS

The graticular blocks numbered hereunder—
HAMILTON MAP SHEET

Block No.	Block No.	Block No.	Block No.
2304 part	2374 part	2375 part	2376 part
2445 part	2446 part	2447	2448
2515 part	2516 part	2517 part	2518
2519	2520	2587	2588
2589	2590	2591	2592

2659	2660	2661	2662
2663	2664	2731	2732
2733	2734	2735	2736
2803 part	2804 part	2805 part	2806 part
2807 part	2808 part		

MELBOURNE MAP SHEET

Block No.	Block No.	Block No.	Block No.
1951 part			
2020 part	2021 part	2022 part	2023 part
2024 part	2025 part	2090 part	2091 part
2092 part	2093	2094	2095
2096	2097 part	2098 part	2161 part
2162 part	2163	2164	2165
2166	2167	2168	2169
2170 part	2171 part	2233 part	2234
2235	2236	2237	2238
2239	2240	2241	2242
2305	2306	2307	2308
2309	2310	2311	2312
2313	2377	2378	2379
2380	2381	2382	2383
2384	2449	2450	2451
2452	2453	2454	2455
2521	2522	2523	2524
2525	2526	2593	2594
2595	2596	2597	2665
2666	2667	2668	2737 part
2738 part	2739 part	2740 part	

on the Hamilton and Melbourne Offshore Graticular Sections Maps.

Dated 5 February 1988

Made under the Petroleum (Submerged Lands) Act 1967 of the Commonwealth of Australia

ROBERT FORDHAM
Designated Authority

Police Regulation Act 1958, Section 122
SALE OF UNCLAIMED PROPERTY

An owner is required for a fawn and white coloured 1967 HR Holden Sedan, Engine Number 161 R 199150 and Chassis Number HR225MR52511M, which came into the possession of police on 9 August 1987.

Should this vehicle not be claimed it will be sold by public auction at 10 a.m. on Tuesday, 22 March 1988, at the Broadmeadows Police Complex, 15 Dimboola Road, Broadmeadows.

K. GLARE
Chief Commissioner

Police Regulation Act, Section 122

SALE OF UNCLAIMED MOTOR VEHICLE

An owner is required for a 1972 Ford Coupe, White (unregistered).

The vehicle came into possession of Police on 6 July 1985 and if not claimed, will be sold by public auction at the Police Traffic Centre, 20 Dawson Street, Brunswick on Wednesday, 30 March 1988, at 10 a.m.

K. GLARE
Chief Commissioner of Police

Police Regulation Act, Section 122

SALE OF UNCLAIMED MOTOR VEHICLE

An owner is required for a 1972 Ford Sedan White, 1968 Registration No. JZR 209.

The vehicle came into possession of Police on 17 December 1984 and if not claimed, will be sold by public auction at the St. Albans Police Station, Cnr. Main Road West and Mitchell Street on Wednesday, 23 March 1988, at 1 p.m.

K. GLARE
Chief Commissioner of Police

Local Government Act 1958

NOTICE OF INTENTION TO MAKE AN ORDER FOR THE RESUBDIVISION OF MUNICIPAL DISTRICTS

Under the provisions of Part II of the *Local Government Act 1958*, I give notice of my intention to make a recommendation to the Governor in Council about proposals for the resubdivision of the municipal districts of the following municipalities:

Shire of Pakenham
Shire of Swan Hill

JIM SIMMONDS
Minister for Local Government

Local Government Department
Melbourne

Consumer Affairs Act 1972

ORDER PROHIBITING THE SUPPLY OF DANGEROUS GOODS

Whereas John David Hall, Director of Consumer Affairs, after having fully investigated the matter, has recommended to me that the supply of goods, namely:

Toyline 4 x 4 Renegade Jeep which is a moulded plastic ride-on toy for children aged 18 months to 4 years.

should by reason of their being dangerous be prohibited.

Now therefore I, Thomas William Roper, Minister for Consumer Affairs pursuant to the powers conferred on me by section 57D of the *Consumer Affairs Act 1972* hereby make an Order prohibiting the supply in Victoria of goods, namely:

Toyline 4 x 4 Renegade Jeep which is a moulded plastic ride-on toy for children aged 18 months to 4 years.

should by reason of their being dangerous be prohibited.

Dated 11 February 1988

THOMAS WILLIAM ROPER
Minister for Consumer Affairs

Country Fire Authority

PERMISSION TO HOLD FIRE BRIGADE DEMONSTRATIONS

In pursuance of the provisions of section 103 of the *Country Fire Authority Act 1958*, the Country Fire Authority has granted permission for the holding of fire brigade demonstrations as under:

Urban Fire Brigades

Gippsland Intertown Association
Championships at Sale in lieu of Maryvale on Saturday, 20 February 1988.

Dated 16 February 1988

M. RIDDELL
Manager Finance and Administration

Country Fire Authority

PERMISSION TO HOLD FIRE BRIGADE DEMONSTRATIONS

In pursuance of the provisions of section 103 of the *Country Fire Authority Act 1958*, the Country Fire Authority has granted permission for the holding of fire brigade demonstrations as under:

Rural Fire Brigades

Plenty Valley Rural Championship at Craigieburn on Sunday, 6 March 1988.

Plenty Valley Rural Championship at Diamond Creek on Saturday, 19 March 1988.

Dated 10 February 1988

M. RIDDELL
Manager, Finance and Administration

ERRATUM

Education Act 1978

Amending of an order made under section 12A (1) of the Act

In *Government Gazette* No. G5 of 10 February 1988 on page 267, line 10 of this notice should read "Local Government Area of Lillydale".

Private Agents Act 1966

NOTICE OF RECEIPT OF APPLICATIONS FOR LICENCES UNDER THE PROVISIONS OF THE PRIVATE AGENTS ACT 1966

The Clerk(s) of the Magistrates' Court(s) as listed hereunder hereby give notice that applications, as under, have been lodged for hearing by the said Court(s) on the date(s) specified.

Any person desiring to object to any of such applications must—

- (a) lodge with the respective Clerk of the Magistrates' Court a notice in the prescribed form of his objection and of the grounds thereof;
- (b) cause a copy of such notice to be served personally or by post upon the applicant at least three days before the hearing of the application; and
- (c) send or deliver—
 - (i) where the objection is not made by the officer in charge of the police district in which the Court is situated—a copy of the notice to such officer; and
 - (ii) where the objection is not made by the Registrar or Deputy Registrar—a copy to the Registrar.

Full Name of Applicant*	Place of Abode of Applicant or Nominee	Name of Firm or Corporation	Address for Registration	Type of Licence	Date of Hearing
MAGISTRATES' COURT, SUNBURY					
Briffa, Godfrey George Charles	Lot 19 Riddell Rd, Sunbury		Lot 19 Riddell Rd, Sunbury	Guard Agent (Indiv)	8.3.88
Dated at Sunbury, 9 February 1988 R. D. McMARTIN, Clerk of the Magistrates' Court					
MAGISTRATES' COURT, WODONGA					
Gunn, Martin James	6 Donnelly Rd, Guildford, N.S.W.		8 Colvin Pl, Hawthorn	Process Server	8.3.88
Dated at Wodonga, 10 February 1988 P. DODGSON, Clerk of the Magistrates' Court					
MAGISTRATES' COURT, SUNSHINE					
Meocevic, Zlatko	15 Throsby Cres, Deer Park		15 Throsby Cres, Deer Park	Inquiry Agent	10.3.88
" "	" "		" "	Guard Agent	"
" "	" "		" "	Process Server	"
Dated at Sunshine, 8 February 1988 Clerk of the Magistrates' Court					
MAGISTRATES' COURT, PORT MELBOURNE					
Whitelock, David	Lot 6 Lowry Dve, Woodend	Armaguard	152 Turner St, Port Melbourne	Watchman	17.3.88
Dated at Port Melbourne, 10 February 1988 BRIAN THIELE, Clerk of the Magistrates' Court					

*Or in the case of a firm or corporation, of the Nominee

PRIVATE AGENTS—continued

Full Name of Applicant*	Place of Abode of Applicant or Nominee	Name of Firm or Corporation	Address for Registration	Type of Licence	Date of Hearing
MAGISTRATES' COURT, BROADMEADOWS					
Colman, Alfred Henry	135 Landells Rd, Pascoe Vale	Manloc Enterprises	135 Landells Rd, Pascoe Vale	Guard Agent	15.3.88
Dated at Broadmeadows, 8 February 1988 K. HUSSEY, Clerk of the Magistrates' Court					
MAGISTRATES' COURT, FERNTREE GULLY					
Grechko, Michael	24 Alice St, Croydon	Forle One Security	257 Mt Morton Rd, Belgrave Heights	Watchman	4.3.88
Dated at Ferntree Gully, 5 February 1988 K. SANDERSON, Clerk of the Magistrates' Court					

*Or in the case of a firm or corporation, of the Nominee

Police Regulation Act 1958
VICTORIA POLICE FORCE

Determination No. 491 of the Police Service Board

The Police Service Board, in pursuance of the powers in that behalf conferred by the *Police Regulation Act 1958*, hereby makes the following Determination (that is to say):

1. The Determination No. 179 of the Police Service Board of 14 December 1971, and published in the *Government Gazette* of 25 January 1972, as amended, is hereby further amended as follows:

1.1 By deleting paragraph 45 (1) and substituting therefor the following new paragraph:

"45 (1) Members travelling on duty and required to stay overnight shall be granted the following relevant allowances:

	<i>Capital Cities including Canberra</i>	<i>All other places within Australia</i>
	\$	\$
Breakfast	8.65	6.40
Lunch	15.55	10.00
Dinner	23.60	19.00
Bed (accommodation)	67.45	35.60
Incidentals	9.05	9.05
	<hr/> 124.30	<hr/> 80.05"

1.2 In paragraph 45 (5) by deleting the amount "\$8.75" and substituting therefor the following new amount "\$9.05".

1.3 In paragraph 50 (a) by deleting the amount "\$10.75" for incidentals and substituting therefor the following new amount "\$11.15".

1.4 In paragraph 50 (c) by deleting the amount "\$2.00" and substituting therefor the following new amount "\$2.10".

1.5 In paragraph 51 by deleting the following amounts "\$8.75", "\$10.75", "\$13.55" and "\$15.35" and substituting therefor the following new amounts "\$9.05", "\$11.15", "\$14.05" and "\$15.90".

1.6 In paragraph 54 (1) by deleting the amount "\$35.20" and substituting therefor the following new amount "\$35.60".

2. This Determination shall come into operation on and from 3 February 1988.

Dated 3 February 1988

T. B. SHILLITO
A Judge of the County Court of Victoria
Chairman and Member of the Police Service Board

P. CARRIGAN
Member of the Police Service Board

F. J. LESLIE
Member of the Police Service Board

Police Regulation Act 1958

VICTORIA POLICE FORCE

Determination No. 492 of the Police Service Board

The Police Service Board, in pursuance of the powers in that behalf conferred by the *Police Regulation Act 1958*, hereby makes the following Determination (that is to say):

1. The Determination No. 179 of the Police Service Board of 14 December 1971, and published in the *Government Gazette* of 25 January 1972, as amended, is hereby further amended as follows:

1.1 By deleting paragraph 56 under the heading "Kilometre Rate for use of Private Vehicles" and substituting therefor the following new paragraph:

"56. Members approved and required to use their own motor cars, motor cycles or bicycles on police duty, shall be paid for such use in accordance with the following scale:

	<i>Per Kilometre Cents</i>
Motor Cars	
35 P.M.U. and over	45.0
Under 35 P.M.U.	38.3
Motor Cycles	
250cc and over	22.2
Under 250cc	16.7
Bicycles	5.6

Note: P.M.U. means mass units as stated in the certificate of registration for the vehicle."

2. This Determination shall come into operation on and from 3 February 1988.

Dated 3 February 1988

T. B. SHILLITO
A Judge of the County Court of Victoria
Chairman and Member of the Police Service Board

P. CARRIGAN
Member of the Police Service Board

F. J. LESLIE
Member of the Police Service Board

Notice is hereby given that the Australian Wheat Board has applied for a Lease pursuant to section 13 *Land Act* 1958 for a term of 1 year in respect of Allotment 58 No Section Parish of Melbourne South City of South Melbourne for office and storage purposes.

DANIEL T. NORTON
Board Secretary

Land Acquisition and Compensation Act 1986

Section 52

DETERMINATION OF RATE OF
INTEREST

The rate of interest to be paid in respect of unpaid compensation under the *Land Acquisition and Compensation Act* 1986 has been determined by the Governor in Council to be the rate fixed from time to time by the Attorney-General under section 2 of the *Penalty Interest Rates Act* 1983.

The Order making this determination was published in the *Government Gazette* on 11 November 1987.

JOHN B. KING
Secretary to the Attorney-General's Department

PROPOSED HOSPITALS AND CHARITIES
(FEES) (AMENDMENT No. 8)
REGULATIONS 1988

I, David Ronald White, Minister for Health, give notice under the *Subordinate Legislation Act* 1962 that the proposed Hospitals and Charities (Fees) (Amendment No. 8) Regulations 1988 have been the subject of a regulatory impact statement.

Public comments and submissions were invited in accordance with section 12 of the Act. No submissions were in received.

I have decided that the proposed Hospitals and Charities (Fees) (Amendment No. 8) Regulations 1988 should be made.

D. R. WHITE
Minister for Health

Subordinate Legislation Act 1962

Seeds Act 1982

PROPOSED SEEDS (AMENDMENT)
REGULATIONS 1988

I, Evan Walker, Minister for Agriculture and Rural Affairs hereby give notice pursuant to the *Subordinate Legislation Act* 1962 as follows:

The proposed regulations "Seeds (Amendment) Regulation 1988" have been the subject of a regulatory impact statement; Public comments and submissions have been invited and received and have been duly considered pursuant to section 12 of the *Subordinate Legislation Act* 1962.

I have decided that the proposed regulations "Seeds (Amendment) Regulations 1988" should be made.

EVAN WALKER
Minister for Agriculture and Rural Affairs

Public Service Act 1974

PUBLIC SERVICE BOARD ELECTIONS
REGULATIONS 1975

Pursuant to the provisions of the Public Service Board Elections Regulations 1975, I declare, Keith James Anderson, Department of Industry, Technology and Resources duly elected for appointment as Member of the Public Service Board in accordance with section 6 (2) of the *Public Service Act* 1974, for the term of office commencing on 15 March 1988; and John William McLennan, Dental Health Services, Health Department duly elected to act as the deputy of the said Member in accordance with section 6 (6) of the *Public Service Act* 1974. Keith James Anderson and John William McLennan were the only candidates duly nominated for election to the offices respectively specified.

State Electoral Office Melbourne,
10 February 1988

CLIVE R. ANSON
Returning Officer

Land Acquisition and Compensation Act 1986

Section 52

DETERMINATION OF RATE OF
INTEREST

In *Government Gazette* No. G44 of 11 November 1987 on page 3036 concerning the abovementioned matter, reference was made to section 2 of the *Penalties and Sentences Act* 1983. This reference was incorrect and should have read section 2 of the *Penalty Interest Rates Act* 1983.

Water Act 1958

RURAL WATER COMMISSION OF
VICTORIA

Carwarp Urban District

Notice to owners of tenements in the undermentioned street in the Carwarp Urban District and the private streets, lanes, courts and alleys opening thereto:

Carwarp

Station Street—from end of existing main (opposite Lot 8, section 2) to a point opposite Lot 8, section 3 about 175 metres south.

The main pipe in the said street being laid down, the owners of all tenements situated as above are hereby required, on or before 18 March

1988, to cause proper pipes and stop cocks to be laid so as to supply water within such tenements from the main pipe.

Dated 2 February 1988

S. G. GEMMILL
Acting Secretary
Rural Water Commission of Victoria

ADMINISTRATION OF ACTS

Supplement to General Order of 13 July 1987

I, John Cain, Premier of Victoria, state that the following administrative arrangements for the responsibility of Acts, provisions of Acts and functions will operate in addition to and, where necessary, in substitution for the arrangements specified in the Administration of Acts-General Order of 13 July 1987, as amended.

Minister for Conservation, Forests and Lands

Land Act 1958, Except: Division 6 of Part I; subdivision 3 of Division 9 of Part I; section 209 and the remainder of the Act insofar as it relates to the sale and alienation of Crown Lands as set out in Administrative Arrangements Order No. 58 (these provisions are administered by the Minister for Property and Services).

Minister for Property and Services

Land Act 1958, Division 6 of Part I; subdivision 3 of Division 9 of Part I; section 209; and the remainder of the Act insofar as it relates to the sale and alienation of Crown Lands as set out in Administrative Arrangements Order No. 58 (the remainder of the Act is administered by the Minister for Conservation, Forests and Lands).

From and inclusive of 1 March 1988.

Dated 5 February 1988

JOHN CAIN
Premier

Education Act 1958

NOTICE OF THE MAKING OF AN ORDER UNDER SECTION 13 (4) OF THE ACT

Pursuant to section 13 of the *Education Act 1958* I hereby give notice that an Order of the Lieutenant-Governor as deputy for the Governor in Council was made on 9 February 1988 under sub-section (4) of the Act dissolving the following school councils:

7831 Exhibition High School Council
7830 Fitzroy High School Council
and under sub-section (1) constituting the following council:

8742 Fitzroy Secondary College Council

C. J. HOGG
Minister for Education

Industrial Relations Act 1979

INDUSTRIAL RELATIONS COMMISSION OF VICTORIA

Storemen, Packers and Sorters Conciliation and Arbitration Board

Notice is hereby given that an application has been lodged by The Amalgamated Footwear and Textile Workers Union for variation of the jurisdiction of the Storemen, Packers and Sorters Conciliation and Arbitration Board by deleting the exclusion of any occupation subject to the Woollen and Cotton Trade Conciliation and Arbitration Board and inserting an exclusion from any occupation subject to the Textile Industry Conciliation and Arbitration Board.

Notice is also given that this matter is listed for hearing before the Industrial Relations Commission of Victoria in Full Session at 9.30 a.m. on Monday, 15 February 1988, in Hearing Room No. 2, Level 18, Nauru House, 80 Collins Street, Melbourne.

E. E. RAKUSZ

Acting Deputy Registrar
Industrial Relations Commission of Victoria

Industrial Relations Act 1979

INDUSTRIAL RELATIONS COMMISSION OF VICTORIA

Notice is hereby given that appeals have been lodged by The Victorian Employers Federation and The State Chamber of Commerce and Industry (Victoria) against the finding, reasons, award and order made on 5 November 1987, by Commissioner Conway as Chairperson of the Boarding School Employees Conciliation and Arbitration Board whereby he ordered that employees were entitled to payment during a period for which each was not required to report for duty.

Notice is also given that this matter is listed for mention before the Industrial Relations Commission of Victoria in Full Session at 9.30 a.m. on Tuesday, 16 February 1988, in Hearing Room No. 1, Level 18, Nauru House, 80 Collins Street, Melbourne.

E. E. RAKUSZ

Acting Deputy Registrar
Industrial Relations Commission of Victoria

Industrial Relations Act 1979

INDUSTRIAL RELATIONS COMMISSION OF VICTORIA

Notice is hereby given that an appeal has been lodged by The Australian Chamber of Manufactures against the finding, reasons, award and order made on 11 January 1988 by

Commissioner Neylon as Chairperson of the Commercial Travellers Conciliation and Arbitration Board concerning the employment of Mr. A. G. Comley by National Distribution Services Limited.

Notice is also given that this matter is listed for mention before the Industrial Relations Commission of Victoria in Full Session at 9.30 a.m. on Wednesday, 17 February 1988, in Hearing Room No. 2, Level 18, Nauru House, 80 Collins Street, Melbourne.

E. E. RAKUSZ
Acting Deputy Registrar
Industrial Relations Commission of Victoria

Industrial Relations Act 1979
INDUSTRIAL RELATIONS COMMISSION
OF VICTORIA
Slaters and Tilers Conciliation and Arbitration
Board

Notice is hereby given that the Slaters, Tilers and Roofing Industry Union of Victoria has lodged an appeal against the Award made on 29 October 1987 by the Chairperson of the Slaters and Tilers Conciliation and Arbitration Board concerning:

an allowance payable to a tiler required to tile the roof of a semi-octagonal front and that this be an extra payment of 75 per cent additional to that payable under the award for the two internal lips of the roof of the semi-octagonal front.

Notice is also given that this matter has been listed for mention before the Industrial Relations Commission of Victoria in Full Session at 9.30 a.m. on Thursday, 18 February 1988 in Hearing Room No. 1, Level 18, Nauru House, 80 Collins Street, Melbourne.

E. E. RAKUSZ
Acting Deputy Registrar
Industrial Relations Commission of Victoria

APPOINTMENTS

APPOINTMENTS

His Excellency the Governor of the State of Victoria by and with the advice of the Executive Council thereof has by Order made on 9 February 1988 been pleased to make the undermentioned appointments, viz:

Department of Health
Trustee of Public Cemetery

Elsie May BYRNE
to be a trustee of the Gisborne Public Cemetery pursuant to section 3 (1) of the *Cemeteries Act* 1958

LAWRENCE A. FISHER
Clerk of the Executive Council
At the Executive Council Chamber
Melbourne, 9 February 1988

ORDERS IN COUNCIL

ADMINISTRATIVE ARRANGEMENTS ACT 1983

The Lieutenant-Governor as deputy for the Governor in Council, makes the following order:
Dated 9 February 1988

Responsible Minister:
JOHN CAIN
Premier

LAWRENCE A. FISHER
Clerk of the Executive Council

ADMINISTRATIVE ARRANGEMENTS ORDER (NO. 58) 1988

1. This Order is called the Administrative Arrangements Order (No. 58) 1988.
2. This Order is made under the powers conferred by section 3 of the *Administrative Arrangements Act* 1983 and under every other available power.
3. This Order takes effect in respect of each item in the Schedule on and after 1 March 1988.
4. In respect of each item in the Schedule a reference to the Old Body in any Act, or any provision of an Act, specified in Column 2 or in any statutory or other instrument made under any Act, or any provision of an Act, specified in Column 2 shall be construed as a reference to the New Body.
5. Where—
 - (a) before this Order takes effect a transaction happened in relation to an Old Body, then—
 - (b) this Order does not affect the validity or continuity of the transaction, and the transaction shall continue and may be completed in relation to the New Body in the same way as it would have been continued and may have been completed in relation to the Old Body if this Order has not been made.
6. In this Order—

“The Act” means the *Administrative Arrangements Act* 1983.

“Body” means Minister, Administrative Unit or Officer.

“Instrument” includes contract and agreement.

“Old Body” and “New Body” mean respectively the Body specified in Column 1 and Column 3 of each item in the Schedule.

“Schedule” means the Schedule to this Order.

“Transaction” includes—

 - (a) Agreement, bond, contract, deed or other consensual arrangement whatsoever;
 - (b) Action, appeal, arbitration, prosecution or other legal proceeding whatsoever;
 - (c) Assignment, charge, lease, mortgage, transfer or other dealing with property whatsoever;
 - (d) Loan, guarantee, indemnity or other dealing with money whatsoever;
 - (e) Approval, consent, delegation, direction, licence, Order, permit, requirement or other authority whatsoever;
 - (f) Notice; and
 - (g) Any other act, entitlement or liability in the law whatsoever.

Schedule

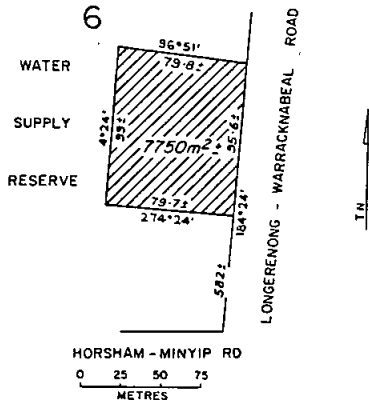
Item	Column 1	Column 2	Column 3
1.	Minister for Conservation, Forests & Lands	Land Act, Division 6 of Part 1; Subdivision 3 of Division 9 of Part 1. Section 209. Each other provision of the Land Act insofar as it relates to one or more of	Minister for Property and Services

- | | | |
|---|---|--|
| <p>2. Department of Conservation, Forests & Lands</p> | <p>the following; the sale in fee of Crown Lands, the alienation in fee of Crown Lands, sale of the reversionary interest of the Crown in lands that have been alienated for years; alienation of the reversionary interest of the Crown in lands that have been alienated for years.</p> <p>Land Act, Division 6 of Part 1</p> | <p>Department of Property and Services</p> |
| <p>3. Director-General of Conservation, Forests & Lands</p> | <p>Each other provision of the Land Act insofar as it relates to one or more of the following; the sale in fee of Crown Lands, the alienation in fee of Crown Lands, sale of the reversionary interest of the Crown in lands that have been alienated for years; alienation of the reversionary interest of the Crown in lands that have been alienated for years.</p> <p>Land Act, Division 6 of Part 1</p> <p>Each other provision of the Land Act insofar as it relates to one or more of the following; the sale in fee of Crown Lands, the alienation in fee of Crown Lands, sale of the reversionary interest of the Crown in lands that have been alienated for years; alienation of the reversionary interest of the Crown in lands that have been alienated for years.</p> | <p>Director-General of Property and Services</p> |

Crown Land (Reserves) Act 1978
NOTICE OF INTENTION

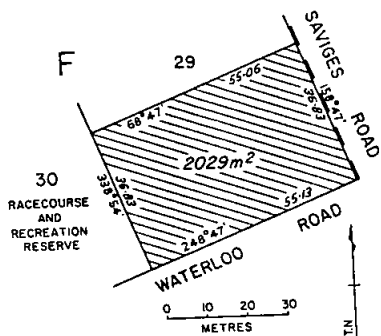
The Lieutenant-Governor as deputy for the Governor in Council under section 10 of the *Crown Land (Reserves) Act 1978* gives notice of intention to revoke the following temporary reservations:

KEWELL—The temporary reservation by Order in Council of 17 February 1885 of 54.6 hectares, more or less, of land in the Township of Kewell, Parish of Kewell East as a site for water supply purposes so far only as the portion containing 7750 square metres as indicated by hatching on plan hereunder—(Rs. 3749).



SOUTH MELBOURNE—The temporary reservation by Order in Council of 21 January 1986 of 4640 square metres of land being Crown Allotment 9A, section E, City of South Melbourne, Parish of Melbourne South as a site for Ambulance Station and Ambulance Service Administrative Offices—(Rs. 12570).

YARRAGON—The temporary reservation by Order in Council of 3 November 1884 of 47.91 hectares of land in section F, Parish of Yarragon as a site for Racecourse and other purposes of Public Recreation, revoked as to part by various Orders, so far only as the portion containing 2029 square metres as indicated by hatching on plan hereunder—(Rs. 684).



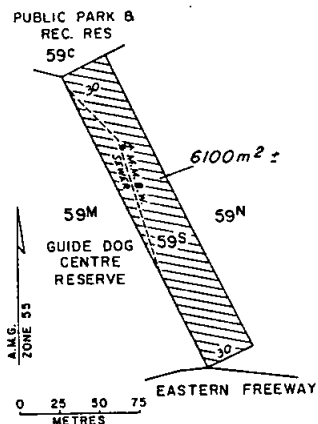
Dated 9 February 1988
 Responsible Minister:
JOAN E. KIRNER
 Minister for Conservation, Forests and Lands
LAWRENCE A. FISHER
 Clerk of the Executive Council

Crown Land (Reserves) Act 1978
CROWN LANDS TEMPORARILY RESERVED

The Lieutenant-Governor as deputy for the Governor in Council under sections 4 and 7 of the *Crown Land (Reserves) Act 1978* temporarily reserves for the purposes mentioned and also exempts from prospecting or from occupation for mining purposes under any miners right the following Crown lands:

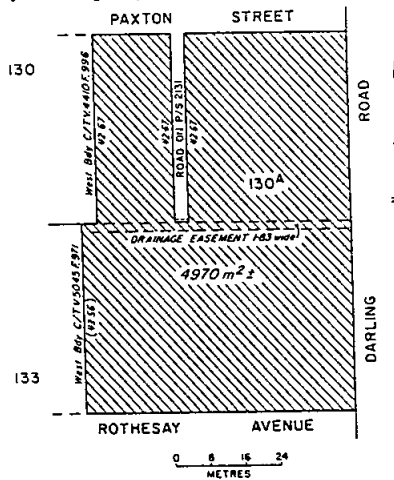
MUNICIPAL DISTRICT OF THE CITY OF KEW

BOROONDARA—Guide Dog Centre, 6100 square metres, more or less, being Crown Allotment 59s, Parish of Boroondara as indicated by hatching on plan hereunder—(Rs. 7934).



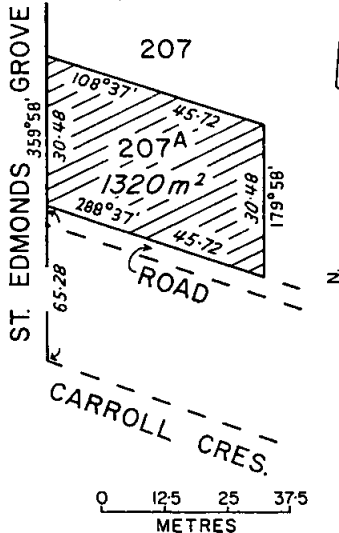
MUNICIPAL DISTRICT OF THE CITY OF MALVERN

PRAHRAN—Public Recreation, 4970 square metres, more or less, being Crown Allotment 130A, Parish of Prahran at Gardiner as indicated by hatching on plan hereunder—(Rs. 13707).



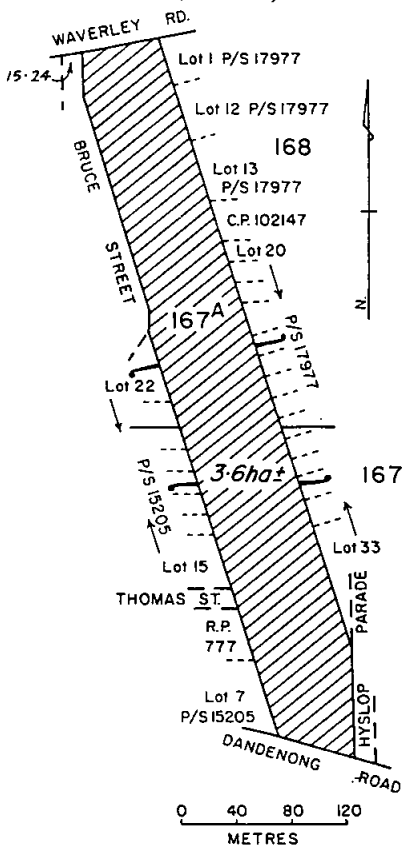
MUNICIPAL DISTRICT OF THE CITY OF MALVERN

PRAHRAN Public Recreation, 1320 square metres being Crown Allotment 207A, Parish of Prahran at Gardiner as indicated by hatching on plan hereunder—(Rs. 13707).



MUNICIPAL DISTRICT OF THE CITY OF MALVERN

PRAHRAN—Public Recreation, 3.6 hectares more or less, being Crown Allotment 167A, Parish of Prahran at Gardiner as indicated by hatching on plan hereunder—(Rs. 13707).



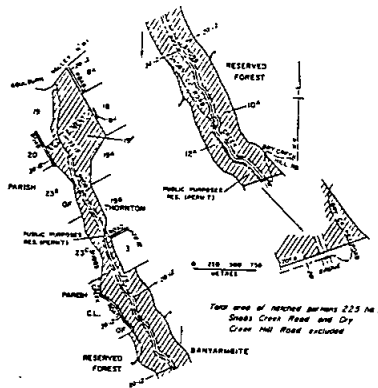
Dated 9 February 1988
 Responsible Minister:
JOANE E. KIRNER
 Minister for Conservation, Forests and Lands
LAWRENCE A. FISHER
 Clerk of the Executive Council

Crown Land (Reserves) Act 1978
CROWN LAND PERMANENTLY RESERVED
 The Lieutenant-Governor as deputy for the Governor in Council under sections 4 and 7 of the *Crown Land (Reserves) Act 1978* permanently

reserves for the purpose mentioned and also excepts from prospecting or from occupation for mining purposes under any miners right the following Crown land.

MUNICIPAL DISTRICT OF THE SHIRE OF ALEXANDRA

BANYARMBITE AND THORNTON—For the propagation or management of wildlife, 225 hectares more or less being Crown Allotments 10A and 12A in the Parish of Banyarmbite and Crown Allotment 19F in the Parish of Thornton as indicated by hatching on plan hereunder but excluding Snobs Creek Road and Dry Creek Hill Road—(Rs. 13703).

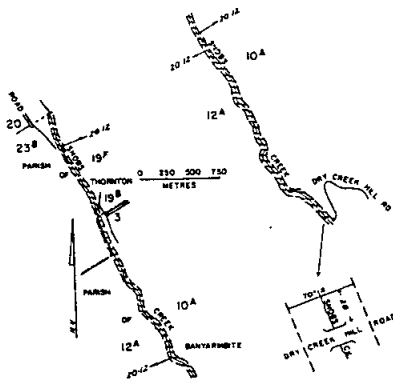


Dated 9 February 1988
 Responsible Minister:
JOANE E. KIRNER
 Minister for Conservation, Forests and Lands
LAWRENCE A. FISHER
 Clerk of the Executive Council

Crown Land (Reserves) Act 1978
SPECIFICATION OF PURPOSE OF PERMANENT RESERVATION

The Lieutenant-Governor as deputy for the Governor in Council under section 4 (5) of the *Crown Land (Reserves) Act 1978* specifies that the following Crown Land is permanently reserved for the purpose of propagation or management of wildlife.

BANYARMBITE AND THORNTON—All that land in the Parishes of Banyarmbite and Thornton indicated by hatching on plan hereunder being part of the land permanently reserved for Public Purposes by Order in Council of 23 May 1881 (vide *Government Gazette* of 1881, page 1389)—(Rs. 13703)



Dated 9 February 1988

Responsible Minister:

JOAN E. KIRNER

Minister for Conservation, Forests and Lands

LAWRENCE A. FISHER

Clerk of the Executive Council

HOSPITALS AND CHARITIES ACT Variation of Objects

The Lieutenant-Governor as deputy for the Governor in Council under section 52 of the *Hospitals and Charities Act 1958* varies the objects of Arthritis Foundation of Victoria and the objects of the benevolent society shall be:

- (1) To co-ordinate and integrate all relevant Statewide resources and organisations in order to improve the comfort, independence and well being of people with arthritis and their families.
- (2) To provide funding for appropriate research and specific programs designed to reduce the burden of arthritis for present and future generations.
- (3) To increase the understanding of arthritis in the community through educational activities.
- (4) To provide a range of services to people with arthritis throughout Victoria.
- (5) To conduct and fund research programs to discover the causes of, and to improve the method of treating, curing and preventing, arthritic and rheumatic diseases among those of all ages.
- (6) To develop, in coordination with universities, medical schools, hospitals and other institutions, centres devoted to research and educational with respect to and treatment of, such diseases.
- (7) To establish fellowships, scholarships, and other study programs designed to increase the number of individuals qualified to conduct

research with respect to, and to specialise in the treatment, cure and prevention of such diseases.

(8) To promote a program of medical education designed to increase the appreciation of the medical profession to bring effective treatment to those suffering from such diseases.

(9) To promote a program of general education designed to increase public appreciation and understanding of the social and human costs and burdens imposed by such diseases and what can and should be done to help alleviate, control and prevent such diseases and their effects.

(10) To foster patient services and adjuncts or supplements to professional treatment to improve the quality of life of the patient and his or her family.

(11) To develop adequate provisions for the care and treatment of those suffering from such diseases.

(12) To maintain and promote close relationships with any other organisation interested in such diseases including entering into agreement with subscribing to and assisting the aims and objects of any organisation having objects similar to any of the objects of the Foundation or whose operations contribute to the said objects.

(13) To raise, disburse and administer funds in furtherance of the foregoing objects.

Dated 9 February 1988

Responsible Minister:

RACE MATHEWS

Minister for Community Services

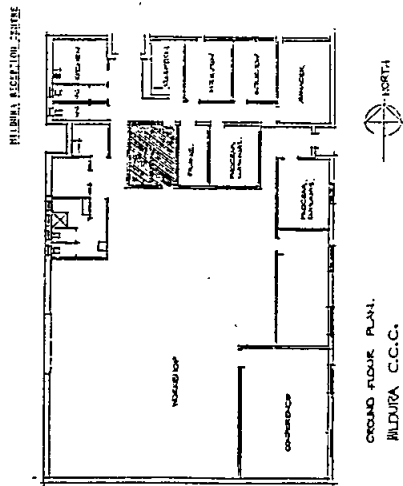
LAWRENCE A. FISHER

Clerk of the Executive Council

Corrections Act 1986

PROCLAMATION OF A PLACE AS A PRISON

Under the powers found in section 10 of the *Corrections Act 1986*, the Lieutenant-Governor as Deputy for the Governor in Council appoints the place shown hatched on the plan in the attached schedule being a room in the Community Corrections Centre situated at the corner of The Crescent and Byrne Street, Mildura, to be a prison and to be known as the Mildura Reception Centre.



SCHEDULE

Dated 9 February 1988

Responsible Minister:
STEVE CRABB
Minister for Police and Emergency Services

LAWRENCE A. FISHER
Clerk of the Executive Council

Corrections Act 1986

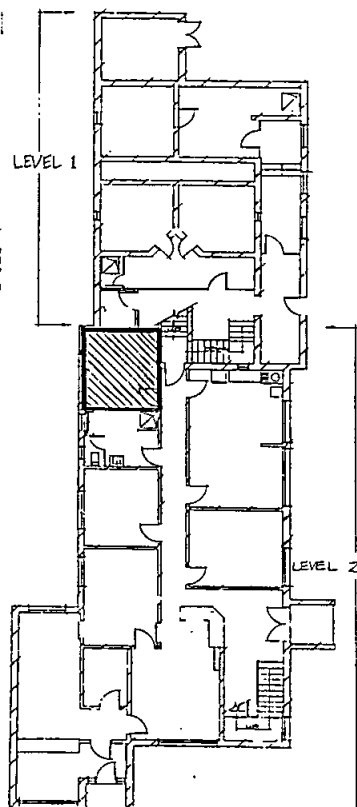
Section 10

PROCLAMATION OF A PLACE AS A PRISON

Under the powers found in section 10 of the *Corrections Act 1986*, the Lieutenant-Governor as Deputy for the Governor in Council appoints as a prison the place shown hatched on the plan in the schedule of the Frankston Police Station, 23 Davey Street, Frankston, in the Parish of Frankston, County of Mornington.

The place is situated on the western side of the ground floor at the northern end of the corridor and is to be known as the Frankston Reception Centre.

SCHEDULE: FRANKSTON RECEPTION CENTRE
FRANKSTON POLICE STATION



SCHEDULE

Dated 9 February 1988

Responsible Minister:
STEVE CRABB
Minister for Police and Emergency Services
LAWRENCE A. FISHER
Clerk of the Executive Council

Corrections Act 1986

Section 10

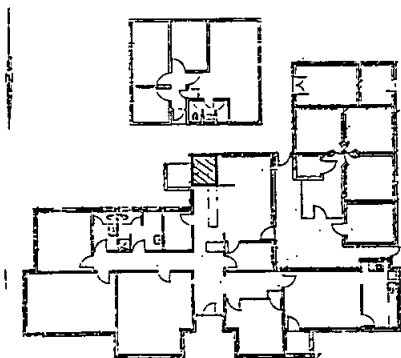
PROCLAMATION OF A PLACE AS A PRISON

Under the powers found in section 10 of the *Corrections Act 1986*, the Lieutenant-Governor as Deputy for the Governor in Council appoints

as a prison the place shown hatched on the plan in the schedule of the Ferntree Gully Police Station, 101 Burwood Highway, Ferntree Gully, in the Parish of Scoresby, County of Mornington.

The place is situated at the north western corner of the watchhouse adjoining the rear entrance and is to be known as the Ferntree Gully Reception Centre.

SCHEDULE: FERNTREE GULLY RECEPTION CENTRE



SCHEDULE

Dated 9 February 1988
 Responsible Minister:
STEVE CRABB
 Minister for Police and Emergency Services
LAWRENCE A. FISHER
 Clerk of the Executive Council

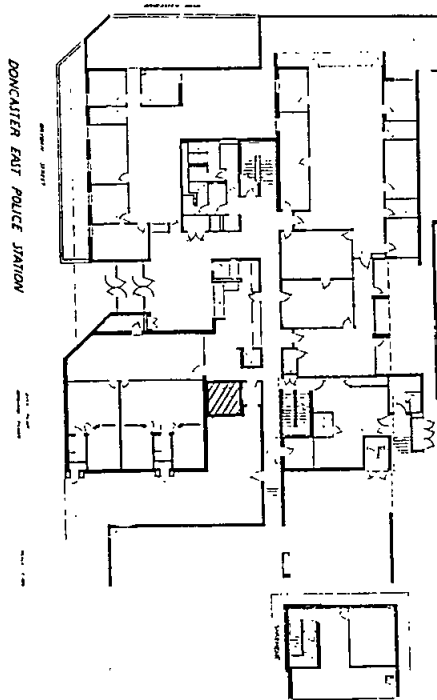
Corrections Act 1986
 Section 10

PROCLAMATION OF A PLACE AS A PRISON

Under the powers found in section 10 of the *Corrections Act 1986*, the Lieutenant-Governor as Deputy for the Governor in Council appoints as a prison the place shown hatched on the plan in the schedule of the Doncaster Police Station, 981 Doncaster Road, Doncaster East, in the Parish of Bulleen, County of Bourke.

The place is situated on the ground floor adjacent to the western entrance of the courtyard, and is to be known as the Doncaster Reception Centre.

SCHEDULE: DONCASTER RECEPTION CENTRE



SCHEDULE

Dated 9 February 1988
 Responsible Minister:
STEVE CRABB
 Minister for Police and Emergency Services
LAWRENCE A. FISHER
 Clerk of the Executive Council

Corrections Act 1986
 Section 10

PROCLAMATION OF A PLACE AS A PRISON

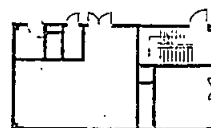
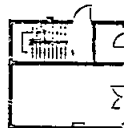
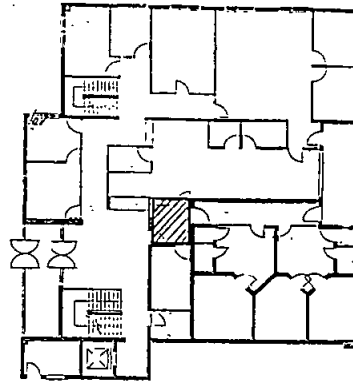
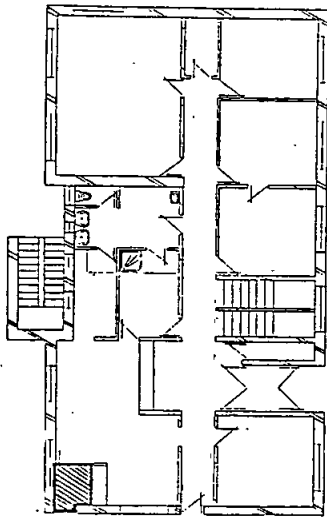
Under the powers found in section 10 of the *Corrections Act 1986*, the Lieutenant-Governor as Deputy for the Governor in Council appoints as a prison the place shown hatched on the plan in the schedule of the Brunswick Police Station, 620 Sydney Road, Brunswick, in the Parish of Jika Jika, County of Bourke.

The place is situated on the ground floor in the south western corner of the building, and is to be known as the Brunswick Reception Centre.

SCHEDULE: BRUNSWICK RECEPTION CENTRE

SCHEDULE: ALTONA NORTH RECEPTION CENTRE

BRUNSWICK POLICE STATION



Dated 9 February 1988
Responsible Minister:
STEVE CRABB
Minister for Police and Emergency Services
LAWRENCE A. FISHER
Clerk of the Executive Council

Dated 9 February 1988
Responsible Minister:
STEVE CRABB
Minister for Police and Emergency Services
LAWRENCE A. FISHER
Clerk of the Executive Council

Corrections Act 1986
Section 10

PROCLAMATION OF A PLACE AS A PRISON

Under the powers found in section 10 of the *Corrections Act 1986*, the Lieutenant-Governor as Deputy for the Governor in Council appoints as a prison the place shown hatched on the plan in the schedule of the Altona North Police Station, corner McArthur's Road and Cooper Avenue, Altona North, in the Parish of Cut-Paw-Paw, County of Bourke.

The place is situated on the ground floor in a room at the eastern end of a walkway passing across the security yards, and is to be known as the Altona North Reception Centre.

Water Act 1958

RURAL WATER COMMISSION OF VICTORIA

Carwarp-Yelta Waterworks District
Portion Excised

The Lieutenant-Governor as deputy for the Governor in Council under the provisions of section 94 of the *Water Act 1958* approves of the excision of the land shown by green colour on the plan (Corr. No. 83/08772) from the Carwarp-Yelta Waterworks District as on and from 29 February 1988.

Dated 16 February 1988.
Responsible Minister:
FRANK WILKES
Minister for Water Resources
LAWRENCE A. FISHER
Clerk of the Executive Council

This notice appears in lieu of the notice appearing in *Government Gazette* No. G 4 of 3 February 1988 on page 181.

Water Act 1958
**RURAL WATER COMMISSION OF
 VICTORIA**
 Goulburn-Murray Irrigation District
 Swan Hill Irrigation Area
 Portions Excised

The Lieutenant-Governor as deputy for the Governor in Council under the provisions of section 62b (6) of the *Water Act 1958* approves the excision of the lands shown by green colour on the two (2) plans (Corr. Nos. 68/52092, 81/10107) from the Swan Hill Irrigation Area of the Goulburn-Murray Irrigation District as on and from 29 February 1988.

Dated 16 February 1988

Responsible Minister:

FRANK WILKES

Minister for Water Resources

LAWRENCE A. FISHER
 Clerk of the Executive Council

This notice appears in lieu of the notice appearing in *Government Gazette* No. G 4 of 3 February 1988 on page 181.

Water Act 1958
**RURAL WATER COMMISSION OF
 VICTORIA**
 Wimmera Mallee Waterworks
 District Extended

The Lieutenant-Governor as deputy for the Governor in Council under the provisions of section 94 of the *Water Act 1958* approves of the extension of the Wimmera Mallee Waterworks District as on and from 1 March 1988 to include the land shown by blue colour on the plan (Corr. No. 68/50021).

Dated 16 February 1988

Responsible Minister:

FRANK WILKES

Minister for Water Resources

LAWRENCE A. FISHER
 Clerk of the Executive Council

This notice appears in lieu of the notice appearing in *Government Gazette* No. G 4 of 3 February 1988 on page 181.

SUPERANNUATION ACT 1958

The Lieutenant-Governor as deputy for the Governor in Council under section 3 (1) (ja) (iii) of the *Superannuation Act 1958* declares the Goulburn Valley Driver Training Complex Limited a body to which sub-section (ja) of the definition of "Officer" in section 3 (1) of the Act applies.

Dated 9 February 1988

Responsible Minister:

R. A. JOLLY

Treasurer

LAWRENCE A. FISHER
 Clerk of the Executive Council

Superannuation Act 1958
CONTRIBUTION ADJUSTMENT DAY

The Lieutenant-Governor as deputy for the Governor in Council under section 3 (1) of the *Superannuation Act 1958* fixes the first day of May in each year as "contribution adjustment day" for the purpose of adjusting contributions made under the Act.

Dated 9 February 1988

Responsible Minister:

R. A. JOLLY

Treasurer

LAWRENCE A. FISHER
 Clerk of the Executive Council

Road Safety Act 1986
**SPECIFICATION OF DESIGNATED
 PLACES**

The Lieutenant-Governor as deputy for the Governor in Council under section 56 of the *Road Safety Act 1986* by this order specifies the South Eastern District Hospital to be a "designated place".

Dated 16 February 1988

Responsible Minister:

JIM KENNAN

Minister for Transport

LAWRENCE A. FISHER
 Clerk of the Executive Council

Local Government Act 1958
**RESUBDIVISION OF THE MUNICIPAL
 DISTRICT OF THE SHIRE OF WARANGA**

The Lieutenant-Governor as deputy for Governor in Council, acting under Part II of the *Local Government Act 1958*, orders—

1. that on and from 1 April 1988 the municipal district of the Shire of Waranga shall be resubdivided into four ridings whose names and boundaries are described hereunder;
2. that all councillors shall go out of office on the day appointed for the election of councillors next after this Order takes effect; and
3. that the number of councillors shall be twelve.

West Riding
 Constituted

Commencing on the northern boundary of the Shire at the Heathcote-Rochester Road; thence southerly by that road to the Midland Highway; thence easterly by that highway to the Heathcote-Rochester Road; thence southerly by that road to the road forming the southern boundary of allotment 4, section B, Parish of Corop; thence easterly by that road, a line and the road forming the southern boundary of allotment 4A to the shore of Lake Cooper; thence generally south-easterly and north-easterly by that shore to a point in line with the road forming the southern boundary of allotment 151, no section; thence easterly by a line and that road and further easterly by Two Tree Road to the road forming the eastern boundary of allotment 10E, Parish of Burramboot East; thence southerly by that road, Brown Road and Kennedy Road to the north-western angle of allotment 59, Parish of Gobarup; thence southerly by the western boundaries of allotments 59 and 70, a line, the western boundaries of allotments 70 and 71 and a line in continuation thereof to the southern boundary of the Shire, and thence generally westerly, north-easterly and easterly by the Shire boundary to the point of commencement.

North Riding
Constituted

Commencing on the northern boundary of the Shire at the Heathcote-Rochester Road; thence southerly by that road to the Midland Highway; thence easterly by that highway to the Heathcote-Rochester Road; thence southerly by that road to the road forming the southern boundary of allotment 4, section B, Parish of Corop; thence easterly by that road, a line and the road forming the southern boundary of allotment 4A to the shore of Lake Cooper; thence generally south-easterly and north-easterly by that shore to a point in line with the road forming the southern boundary of allotment 151, no section; thence easterly by a line and that road and further easterly by Two Tree Road to the Wanalta-Corop Road; thence easterly by that road to Two Tree Road; thence easterly by that road and further easterly by the road forming the southern boundary of allotment 49, section E, Parish of Girgarre to the eastern boundary of the Shire and thence northerly and westerly by the Shire boundary to the point of commencement.

East Riding
Constituted

Commencing on the eastern boundary of the Shire at the road forming the southern boundary of allotment 188, Parish of Girgarre; thence westerly by that road and further westerly by Two Tree Road to the Wanalta-Corop Road;

thence westerly by that road to the road forming the eastern boundary of allotment 10E, Parish of Burramboot East; thence southerly by that road and Brown Road to Burramboot East School Road; thence easterly by that road and southerly by the Wanalta-Corop Road to Sprunt Road; thence easterly by that road and the road forming the southern boundaries of allotments 2, 87E and 87D to Guy Road; thence northerly by that road to Heaths Road; thence easterly by that road and southerly by Geodetic Road North to Peppercorn Lane; thence easterly by that lane to the road forming the eastern boundary of allotment 90, Parish of Moora; thence northerly and north-easterly by that road, south-easterly by Old Corop Road and easterly and south-easterly by the Goornong-Murchison Road to the western boundary of the Township of Rushworth; thence generally northerly, easterly, southerly and westerly by that township boundary to the Rushworth-Nagambie Road; thence southerly by that road to the northern boundary of allotment 1, section 2, Township of Whroo, being a point on the western boundary of that township; thence westerly and southerly by that township boundary and southerly by the Rushworth-Nagambie Road to the southern boundary of the Shire, and thence generally easterly and north-westerly by the Shire boundary to the point of commencement.

South Riding
Constituted

Commencing on the southern boundary of the Shire at a point in line with the western boundary of allotment 71, Parish of Gobarup; thence northerly by a line, the western boundaries of allotments 71 and 70, a line, the western boundaries of allotments 70A and 59, Kennedy Road and Brown Road to Burramboot East School Road; thence easterly by that road and southerly by the Wanalta-Corop Road to Sprunt Road; thence easterly by that road and the road forming the southern boundaries of allotments 2, 87E and 87D, Parish of Burramboot East to Guy Road; thence northerly by that road to Heaths Road; thence easterly by that road and southerly by Geodetic Road North to Peppercorn Lane; thence easterly by that lane to the road forming the eastern boundary of allotment 90, Parish of Moora; thence northerly and north-easterly by that road, south-easterly by Old Corop Road and easterly and south-easterly by the Goornong-Murchison Road to the western boundary of the Township of Rushworth; thence generally northerly, easterly, southerly and westerly by that township boundary to the Rushworth-Nagambie Road; thence southerly by that road to the northern boundary of allotment

1, section 2, Township of Whroo, being a point on the western boundary of that township; thence westerly and southerly by that township boundary and southerly by the Rushworth-Nagambie Road to the southern boundary of the Shire, and thence generally south-westerly by the Shire boundary to the point of commencement.

Dated: 16 February 1988

Responsible Minister:

J. L. SIMMONDS,

Minister for Local Government

LAWRENCE A. FISHER

Clerk of the Executive Council

Local Government Act 1958

RESUBDIVISION OF THE MUNICIPAL DISTRICT OF THE SHIRE OF HASTINGS

The Lieutenant-Governor as deputy for Governor in Council, acting under Part II of the *Local Government Act 1958*, orders—

1. that on and from 1 April 1988 the municipal district of the Shire of Hastings shall be resubdivided into four ridings whose names and boundaries are described hereunder;

2. that all councillors of the Bittern and Somerville Ridings shall go out of office on the day appointed for the election of councillors next after this Order takes effect; and

3. that the number of councillors shall be twelve.

Bittern Riding

Enlarged and Re-defined

Previous Gazettal 1960.2986

Commencing at a point on the Shire boundary where it is intersected by the Mornington-Tyabb Road; thence easterly by that road to George Avenue; thence northerly by that avenue and a line in continuation thereof to the south-western angle of allotment 46, Parish of Tyabb; thence easterly by the southern boundary of that allotment to the Frankston-Flinders Road; thence southerly by that road to the north-western angle of allotment 51; thence easterly and southerly by the northern and eastern boundaries of that allotment and further southerly by the eastern boundary of allotment 62 to the Dandenong-Hastings Road; thence south-westerly by that road to the Frankston-Flinders Road; thence southerly by that road to Graydens Road; thence westerly by that road to Boes Road; thence southerly by that road and Hendersons Road to the northern boundary of allotment 79, Parish of Bittern; thence easterly by that boundary to the Frankston-Flinders Road; thence southerly by that road to the Stony Point

Road; thence south-easterly by that road to Woolleys Road; thence easterly by that road to the south-eastern angle of allotment 85b; thence further easterly by a road and a line in continuation thereof to Western Port being a point on the eastern boundary of the Shire; thence generally southerly and north-westerly by the Shire boundary to a point in line with the road forming the eastern boundary of allotment 145; thence north-easterly by a line and that road to Sandy Point Road; thence westerly by that road to South Beach Road; thence north-westerly by that road to Disney Street; thence westerly by that street and the Bittern-Dromana Road to Balnarring Road; thence north-westerly by that road to the Shire boundary, and thence easterly and north-easterly by the Shire boundary to the point of commencement.

Hastings Riding

Reduced and Re-defined

Previous Gazettal 1960.2985

Commencing at a point on the Shire boundary where it is intersected by Queens Road; thence southerly by that road and the Dandenong-Hastings Road to Eramosa Road East; thence westerly by that road to Lower Somerville Road; thence southerly by that road to O'Neills Road; thence westerly by that road to the Frankston-Flinders Road; thence southerly by that road to the north-western angle of allotment 51, Parish of Tyabb; thence easterly and southerly by the northern and eastern boundaries of that allotment and further southerly by the eastern boundary of allotment 62 to the Dandenong-Hastings Road; thence south-westerly by that road to the Frankston-Flinders Road; thence southerly by that road to Graydens Road; thence westerly by that road to Boes Road; thence southerly by that road and Hendersons Road to the northern boundary of allotment 79, Parish of Bittern; thence easterly by that boundary to the Frankston-Flinders Road; thence southerly by that road to the Stony Point Road; thence south-easterly by that road to Woolleys Road; thence easterly by that road to the south-eastern angle of allotment 85b, thence further easterly by a road and a line in continuation thereof to Western Port being a point on the eastern boundary of the Shire, and thence generally northerly and north-westerly by the Shire boundary to the point of commencement.

Balnarring Riding

Enlarged and Re-defined

Previous Gazettal 1960.2986

Commencing at a point on the Shire boundary where it is intersected by Balnarring Road; thence

south-easterly by that road to the Bittern-Dromana Road; thence easterly by that road and Disney Street to South Beach Road; thence south-easterly by that road to Sandy Point Road; thence easterly by that road to the road forming the eastern boundary of allotment 145, Parish of Bittern; thence south-westerly by that road and a line in continuation thereof to Western Port being a point on the Shire boundary, and thence generally westerly, generally northerly and easterly by the Shire boundary to the point of commencement.

**Somerville Riding
Reduced and Re-defined**

Previous Gazettal 1960.2985

Commencing at a point on the Shire boundary where it is intersected by the Mornington-Tyabb Road; thence easterly by that road to George Avenue; thence northerly by that avenue and a line in continuation thereof to the south-western angle of allotment 46, Parish of Tyabb; thence easterly by the southern boundary of that allotment and a line in continuation thereof to O'Neills Road; thence easterly by that road to Lower Somerville Road; thence northerly by that road to Eramosa Road East; thence easterly by that road to the Dandenong-Hastings Road; thence northerly by that road to Queens Road; thence further northerly by that road to the Shire boundary, and thence north-westerly, westerly, south-westerly and southerly by the Shire boundary to the point of commencement.

Dated: 16 February 1988

Responsible Minister:

J. L. SIMMONDS
Minister for Local Government

LAWRENCE A. FISHER
Clerk of the Executive Council

Local Government Act 1958

**RESUBDIVISION OF THE MUNICIPAL
DISTRICT OF THE SHIRE OF
YARRAWONGA**

The Lieutenant-Governor as deputy for the Governor in Council, acting under Part II of the *Local Government Act 1958*, orders—

1. that on and from 1 April 1988 the municipal district of the Shire of Yarrowonga shall be resubdivided into four ridings whose names and boundaries are described hereunder;

2. that the number of councillors shall be twelve.

**Eastern Rural Riding
Re-defined**

Previous Gazettal 1977.2737

Commencing at a point on the northern

boundary of the Shire in line with the continuation of Hogans Road; thence southerly by a line, Hogans Road, Whites Road, a road and Whinrays Road to the Tungamah-Peechelba Road; thence further southerly by the road forming the eastern boundaries of allotments 9, 6 and 4, section E, Parish of Boomahnoomoonah, to the northern boundary of allotment 1, section E; thence westerly and southerly by the road forming the northern and western boundaries of that allotment to the Shire boundary, and thence easterly, generally northerly and generally westerly by the Shire boundary to the point of commencement.

**Western Rural Riding
Enlarged and Re-defined**

Previous Gazettal 1977.2737

Commencing at a point on the northern boundary of the Shire in line with the continuation of Hogans Road; thence southerly by a line, Hogans Road, Whites Road, a road and Whinrays Road to the Tungamah-Peechelba Road; thence further southerly by the road forming the eastern boundaries of allotments 9, 6 and 4, section E, Parish of Boomahnoomoonah, to the northern boundary of allotment 1, section E, thence westerly and southerly by the road forming the northern and western boundaries of that allotment to the Shire boundary; thence westerly, generally northerly, westerly, northerly and generally south-easterly by the Shire boundary to Stock Road; thence south-westerly by Stock Road and southerly by Burley Road to the Rural Water Commission Main Irrigation Channel; thence south-westerly by that channel to the Murray Valley Highway; thence north-easterly by that highway to Burley Road; thence southerly by that road and north-easterly by the Benalla-Yarrowonga Road to South Road; thence easterly by that road to Woods Road; thence northerly by that road to the Murray Valley Highway; thence north-easterly by that highway to the south-eastern angle of allotment 17, Parish of Yarrowonga; thence northerly by the eastern boundary of that allotment and a line in continuation thereof to the Shire boundary, and thence generally easterly by the Shire boundary to the point of commencement.

**Eastern Town Riding
Reduced and Re-defined**

Previous Gazettal 1977.2737

Commencing at a point on the northern boundary of the Shire where it is intersected by the prolongation of Belmore Street; thence southerly by that prolongation and Belmore Street and south-easterly by Gilmore Road to Pinniger Street; thence southerly by that street

and easterly by South Road to Woods Road; thence northerly by that road to the Murray Valley Highway; thence north-easterly by that highway to the south-eastern angle of allotment 17, Parish of Yarrowonga; thence northerly by the eastern boundary of that allotment and a line in continuation thereof to the Shire boundary, and thence generally westerly by the Shire boundary to the point of commencement.

Western Town Riding
Reduced and Re-defined
Previous Gazettal 1977.2737

Commencing at a point on the northern boundary of the Shire where it is intersected by the prolongation of Belmore Street; thence southerly by that prolongation and Belmore Street and south-easterly by Gilmore Road to Pinniger Street; thence southerly by that street, westerly by South Road and south-westerly by that Benalla-Yarrowonga Road to Burley Road; thence northerly by that road to the Murray Valley Highway; thence south-westerly by that highway to the Rural Water Commission Main Irrigation Channel; thence north-easterly by that channel to Burley Road; thence northerly by that road to Stock Road; thence north-easterly by that road to the Shire boundary, and thence north-easterly by the Shire boundary to the point of commencement.

Dated 16 February 1988

Responsible Minister:

J. L. SIMMONDS

Minister for Local Government

LAWRENCE A. FISHER
Clerk of the Executive Council

Local Government Act 1958

RESUBDIVISION OF THE MUNICIPAL
DISTRICT OF THE SHIRE OF ORBOST

The Lieutenant-Governor as deputy for the Governor in Council, acting under Part II of the *Local Government Act 1958*, orders—

1. that on and from 1 April 1988 the municipal district of the Shire of Orbost shall be resubdivided into four ridings whose names and boundaries are described hereunder;

2. that the number of councillors shall be twelve.

North Riding
Unaltered
Central Riding
Reduced and Re-defined
Previous Gazettal 1982.1615

Commencing on the Snowy River where it is crossed by the Princes Freeway; thence north-

easterly by that freeway to the eastern boundary of allotment 7C, section B, Parish of Orbost; thence northerly by the eastern boundary and westerly by the northern boundary of that allotment to the Bonang Highway; thence northerly by that highway to Duggans Road; thence south-westerly by that road to Jarrahmond Road; thence south-easterly by that road to the northern boundary of allotment 17, section A, thence westerly by the northern boundary and southerly by the western boundary of that allotment to the south-western angle thereof; thence easterly by a road to the north-eastern angle of Lot 24 on Plan of Subdivision 4109; thence southerly by the eastern boundary of that lot to Pardews Road; thence easterly by the road to the western boundary of Lot 3 on Plan of Subdivision 71103; thence south-westerly by the western boundary and easterly by the southern boundary of that lot and further easterly by the southern boundaries of Lot 2 and Lot 1 on Plan of Subdivision 71103 to Forest Road; thence southerly by that road to the north-eastern angle of Lot 1 on Plan of Subdivision 134150; thence westerly by the northern boundaries of that lot and Lot 2 and southerly by the western boundary of the latter lot to the road forming the south-eastern boundary of Lot 26 on Plan of Subdivision 4109; thence south-westerly by that road to the north-western angle of Lot 38; thence easterly by the northern boundary of that lot and further easterly by a line in continuation thereof to the Snowy River, and thence south-easterly by that river to the point of commencement.

East Riding
Reduced and Re-defined
Previous Gazettal 1982.477

Commencing at the south-eastern angle of the Parish of Bemm, being a point on the southern boundary of the Shire; thence northerly by the eastern boundary and westerly by the northern boundary of that parish to Poddy Creek Road; thence north-westerly by that road to the Princes Highway; thence south-westerly by that highway to the southern boundary of the Parish of Purgagoolah; thence westerly by that boundary and northerly by the western boundaries of that parish and the Parish of Goolengook to the north-western angle thereof; thence easterly by the northern boundary of that parish to the western boundary of the Parish of Bunywarr; thence northerly by the western boundaries of that parish and the Parish of Cobon to the north-western angle thereof; thence easterly by the northern boundary of that parish to the western boundary of the Parish of Coopracambra; thence northerly by that boundary to the south-western angle of the Parish of Bondi; thence easterly by the

southern boundary and northerly by the eastern boundary of that parish to the Shire boundary; thence south-easterly, south-westerly and westerly by the Shire boundary to the point of commencement.

South Riding

Enlarged and Re-defined

Previous Gazettal 1982.477

Commencing at the south-eastern angle of the Parish of Bemm, being a point on the southern boundary of the Shire; thence northerly by the eastern boundary and westerly by the northern boundary of that parish to Poddy Creek Road; thence north-westerly by that road to the Princess Highway; thence south-westerly by that highway to the southern boundary of the Parish of Purgagoolah; thence westerly by that boundary and northerly by the western boundaries of that parish and the Parish of Goolengook to the north-western angle thereof; thence easterly by the northern boundary of that parish to the western boundary of the Parish of Bungywarr; thence northerly by that boundary to the south-eastern angle of the Parish of Goongerah; thence westerly by the southern boundaries of that parish and the Parishes of Wat Wat and Bullamalk to the Shire boundary, and thence south-westerly and easterly by the Shire boundary to the point of commencement. Excludes the Central Riding.

Dated: 16 February 1988

Responsible Minister:

J. L. SIMMONDS

Minister for Local Government

LAWRENCE A. FISHER

Clerk of the Executive Council

Local Government Act 1958

RESUBDIVISION OF THE MUNICIPAL DISTRICT OF THE SHIRE OF ROSEDALE

The Governor in Council, acting under Part II of the *Local Government Act 1958*, orders—

1. that on and from 1 April 1988 the municipal district of the Shire of Rosedale shall be resubdivided into three ridings whose names and boundaries are described hereunder;

2. that all councillors shall go out of office on the day appointed for the election of councillors next after this Order takes effect; and

3. that the number of councillors shall be nine.

North Riding

Constituted

Commencing on the northern boundary of the Shire at the junction of the Thomson River with the LaTrobe River; thence westerly by the LaTrobe River to the Shire boundary at the

junction of Flynn's Creek with that river; thence westerly, generally northerly and south-easterly by the Shire boundary to the point of commencement.

East Riding

Constituted

Commencing on the shore of Lake Wellington at a point in line with the prolongation of the north-eastern boundary of allotment 34, section B, Parish of Dulungalong, being a point on the northern boundary of the Shire; thence generally south-easterly by the north-eastern boundary and generally south-westerly by the south-eastern boundary of that allotment to the north-western angle of allotment 12, section B; thence south-easterly by the south-western boundaries of that allotment and allotment 13, section B, to the south-western angle thereof; thence north-easterly by the south-eastern boundaries of that allotment and allotment 25B, section B, to the north-eastern boundary of the Parish of Dulungalong; thence south-easterly by that parish boundary to the western boundary of allotment 3A, no section; thence south-westerly by that boundary and the western boundary of allotment 2, no section, to Moonrise Road; thence easterly by that road and a line in continuation thereof to the Shire boundary, and thence north-easterly and south-westerly by the Shire boundary to the point of commencement.

Central Riding

Constituted

Commencing on the western boundary of the Shire at the junction of Flynn's Creek with the LaTrobe River; thence easterly by the LaTrobe River to the Shire boundary at the junction of the Thomson River with the LaTrobe River; thence easterly by the Shire boundary to a point in line with the prolongation of the north-eastern boundary of allotment 34, section B, Parish of Dulungalong; thence generally south-easterly by the north-eastern boundary and generally south-westerly by the south-eastern boundary of that allotment to the north-western angle of allotment 12, section B; thence south-easterly by the south-western boundaries of that allotment and allotment 13, section B, to the south-western angle thereof; thence north-easterly by the south-eastern boundaries of that allotment and allotment 25B, section B, to the north-eastern boundary of the Parish of Dulungalong; thence south-easterly by that parish boundary to the western boundary of allotment 3A, no section; thence south-westerly by that boundary and the western boundary of allotment 2, no section, to Moonrise Road; thence easterly by that road and a line in continuation thereof to the Shire

boundary, and thence south-westerly, generally westerly and generally northerly by the Shire boundary to the point of commencement.

Dated 16 February 1988

Responsible Minister:

J. L. SIMMONDS

Minister for Local Government

LAWRENCE A. FISHER
clerk of the Executive Council

Local Government Act 1958

RESUBDIVISION OF THE MUNICIPAL DISTRICT OF THE SHIRE OF GOULBURN

The Lieutenant-Governor as deputy for the Governor in Council, acting under Part II of the *Local Government Act 1958*, orders—

1. that on and from 1 April 1988 the municipal district of the Shire of Goulburn shall be resubdivided into three ridings whose names and boundaries are described hereunder;
2. that all councillors shall go out of office on the day appointed for the election of councillors next after this Order takes effect; and
3. that the number of councillors shall be nine.

North Riding

Enlarged and Re-defined

Previous Gazettal 1895.3660

Commencing on the southern boundary of the Shire at the Goulburn River; thence generally north-westerly and generally north-easterly by that river to Lake Nagambie; thence generally south-easterly and generally north-westerly by the shore of that lake to a point thereon in line with the prolongation of Racecourse Road; thence easterly by a line and Racecourse Road to McDonalds Road; thence northerly by that road to the Kirwans Bridge-Longwood Road; thence easterly by that road to the western angle of allotment 10A, Parish of Pranjip; thence further easterly by the northern boundaries of that allotment, allotment 9B and a line in continuation thereof to the Shire boundary, and thence generally north-westerly, northerly, south-westerly, westerly, southerly, easterly and south-easterly by the Shire boundary to the point of commencement.

Central Riding

Reduced and Re-defined

Previous Gazettal 1956.2667

Commencing on the Goulburn River where it is crossed by the Heathcote-Nagambie Road; thence southerly by that road to Muller Road; thence southerly by that road to Nook Road; thence easterly by that road to the Goulburn Valley Highway; thence northerly by that

highway to the northern boundary of Lot 3 on Plan of Subdivision 203220V; thence easterly by the northern boundary of that lot to the Goulburn Valley Railway; thence northerly by that railway to Ballantynes Road; thence easterly by that road to Plain Road; thence northerly by that road to Racecourse Road; thence westerly by that road and a line in continuation thereof to the shore of Lake Nagambie; thence south-easterly, westerly and north-easterly by the shore of that lake to the Goulburn River; thence south-westerly by that river to the point of commencement.

East Riding

Enlarged and Re-defined

Previous Gazettal 1895.3660

Commencing on the southern boundary of the Shire at the Goulburn River; thence generally north-westerly and generally north-easterly by that river to the Heathcote-Nagambie Road; thence southerly by that road to Muller Road; thence southerly by that road to Nook Road; thence easterly by that road to the Goulburn Valley Highway; thence northerly by that highway to the northern boundary of Lot 3 on Plan of Subdivision 203220V; thence easterly by the northern boundary of that lot to the Goulburn Valley Railway; thence northerly by that railway to Ballantynes Road; thence easterly by that road to Plain Road; thence northerly by that road to Racecourse Road; thence easterly by that road to McDonalds Road; thence northerly by that road to the Kirwans Bridge-Longwood Road; thence easterly by that road to the western angle of allotment 10A, Parish of Pranjip; thence further easterly by the northern boundaries of that allotment, allotment 9B and a line in continuation thereof to the Shire boundary, and thence generally south-easterly, westerly, northerly, north-westerly and again westerly by the Shire boundary to the point of commencement.

Dated 16 February 1988.

Responsible Minister:

J. L. SIMMONDS

Minister for Local Government

LAWRENCE A. FISHER
Clerk of the Executive Council

Local Government Act 1958

RESUBDIVISION OF THE MUNICIPAL DISTRICT OF THE CITY OF PRAHRAN

The Lieutenant-Governor as deputy for the Governor in Council, acting under Part II of the *Local Government Act 1958*, orders—

1. that on and from 1 April 1988 the municipal district of the City of Prahran shall be resubdivided into four wards whose names and boundaries are described hereunder;

2. that the number of councillors shall be twelve.

Toorak Ward
Re-defined

Previous Gazettal 1887.3448

Commencing on the western boundary of the City at the intersection of Toorak Road and Punt Road; thence easterly by Toorak Road to Orrong Road; thence southerly by that road to Malvern Road; thence easterly by that road to Kooyong Road, being a point on the City boundary, and thence northerly, generally westerly and southerly by the City boundary to the point of commencement.

South Yarra Ward
Re-defined

Previous Gazettal 1887.3448

Commencing on the western boundary of the City at the intersection of Toorak Road and Punt Road; thence easterly by Toorak Road to Orrong Road; thence southerly by that road to Malvern Road; thence westerly by that road and Commercial Road to Punt Road, being a point on the City boundary, and thence northerly by the City boundary to the point of commencement.

Windsor Ward
Reduced and Re-defined

Previous Gazettal 1887.3448

Commencing on the southern boundary of the City at the junction of Wattleree Road with Dandenong Road; thence easterly by Wattleree Road to Sutherland Road; thence northerly by that road to High Street; thence westerly by that street to Punt Road, being a point on the City boundary, and thence southerly and easterly by the City boundary to the point of commencement.

Prahran Ward
Enlarged and Re-defined
Previous Gazettal 1887.3448

Commencing on the southern boundary of the City at the junction of Wattleree Road with Dandenong Road; thence easterly by Wattleree Road to Sutherland Road; thence northerly by that road to High Street; thence westerly by that street to Punt Road, being a point on the City boundary; thence northerly by the City boundary to Commercial Road; thence easterly by that road and Malvern Road to Kooyong Road, being a point on the City boundary, and thence southerly and north-westerly by the City boundary to the point of commencement.

Dated 16 February 1988

Responsible Minister:

J. L. SIMMONDS

Minister for Local Government

LAWRENCE A. FISHER
Clerk of the Executive Council

Local Government Act 1958

RESUBDIVISION OF THE MUNICIPAL
DISTRICT OF THE SHIRE OF HUNTLY

The Lieutenant-Governor as deputy for the Governor in Council, acting under Part II of the *Local Government Act 1958*, orders—

1. that on and from 1 April 1988 the municipal district of the Shire of Huntly shall be resubdivided into three ridings whose names and boundaries are described hereunder;

2. that all councillors shall go out of office on the day appointed for the election of councillors next after this Order takes effect; and

3. that the number of councillors shall be nine.

West Riding

Constituted

Commencing on the western boundary of the Shire at Ironstone Road; thence easterly and north-easterly by that road to Fosterville Road; thence north-easterly by that road to the Sandy Creek-Barnadown Road; thence north-easterly by that road to Old Stock Route Road; thence northerly by that road and the Bagshot-Whirrakee Road to Rassmussens Road; thence westerly by that road to East Kamarooka Road; thence northerly by that road to Piccaninny Creek; thence northerly by the eastern boundary of allotment 7, section C, Parish of Kamarooka to the Elmore-Mitiamo Road, being a point on the northern boundary of the Shire, and thence generally north-westerly and southerly by the Shire boundary to the point of commencement.

South Riding

Reduced and Re-defined

Previous Gazettal 1879.2487

Commencing on the western boundary of the Shire at Ironstone Road; thence easterly and north-easterly by that road to Fosterville Road; thence north-easterly by that road to the Sandy Creek-Barnadown Road; thence north-easterly by that road to the Shire boundary, and thence southerly, westerly and northerly by the Shire boundary to the point of commencement.

North Riding

Constituted

Commencing on the eastern boundary of the Shire at the Sandy Creek-Barnadown Road;

thence south-westerly by that road to Old Stock Route Road; thence northerly by that road and the Bagshot-Whirrakee Road to Rassmussens Road; thence westerly by that road to East Kamarooka Road; thence northerly by that road to Piccaninny Creek; thence northerly by the eastern boundary of allotment 7, section C, Parish of Kamarooka to the Elmore-Mitiamo Road, being a point on the northern boundary of the Shire, and thence easterly and south-westerly by the Shire boundary to the point of commencement.

Dated: 16 February 1988

Responsible Minister:

J. L. SIMMONDS

Minister for Local Government

LAWRENCE A. FISHER

Clerk of the Executive Council

Local Government Act 1958

RESUBDIVISION OF THE MUNICIPAL DISTRICT OF THE CITY OF FOOTSCRAY

The Lieutenant-Governor as deputy for the Governor in Council, acting under Part II of the *Local Government Act 1958*, orders—

1. that on and from 1 April 1988 the municipal district of the City of Footscray shall be resubdivided into four wards whose names and boundaries are described hereunder;
2. that all councillors shall go out of office on the day appointed for the election of councillors next after this Order takes effect; and
3. that the number of councillors shall be twelve.

Ward No. 1

Constituted

Commencing on the northern boundary of the City where it is intersected by Gordon Street; thence southerly by Gordon Street to Geelong Road; thence south-westerly by that road to the City boundary; and thence northerly, easterly, again northerly and again easterly by the City boundary to the point of commencement.

Ward No. 2

Constituted

Commencing on the northern boundary of the City where it is intersected by Gordon Street; thence southerly by Gordon Street to Geelong Road; thence south-westerly by that road to Williamstown Road; thence southerly by that road to Pilgrim Street; thence easterly by that street and Bristow Street to Hyde Street; thence north-easterly by that street to Parker Street; thence south-easterly by that street and a line in continuation thereof to the City boundary; and thence generally north-easterly, generally north-

westerly and westerly by the City boundary to the point of commencement.

Ward No. 3

Constituted

Commencing on the southern boundary of the City at the junction of Williamstown Road with The Avenue; thence northerly by Williamstown Road to Pilgrim Street; thence easterly by that street and Bristow Street to Hyde Street; thence north-easterly by that street to Parker Street; thence south-easterly by that street and a line in continuation thereof to the City boundary; and thence generally southerly and generally westerly by the City boundary to the point of commencement.

Ward No. 4

Constituted

Commencing on the western boundary of the City at the junction of Tottenham Parade with Geelong Road; thence north-easterly by Geelong Road to Williamstown Road; thence southerly by that road to the City boundary; and thence westerly, southerly, further westerly, northerly, again westerly and again northerly by the City boundary to the point of commencement.

Dated 16 February 1988

Responsible Minister:

J. L. SIMMONDS

Minister for Local Government

LAWRENCE A. FISHER

Clerk of the Executive Council

Local Government Act 1958

RESUBDIVISION OF THE MUNICIPAL DISTRICT OF THE CITY OF SHEPPARTON

The Lieutenant-Governor as deputy for the Governor in Council, acting under Part II of the *Local Government Act 1958*, orders—

1. that on and from 1 April 1988 the municipal district of the City of Shepparton shall be resubdivided into three wards whose names and boundaries are described hereunder;
2. that all councillors shall go out of office on the day appointed for the election of councillors next after this Order takes effect; and
3. that the number of councillors shall be nine.

Deakin Ward

Reduced and Re-defined

Previous Gazettal 1969.1596

Commencing on the eastern boundary of the City where it is intersected by New Dookie Road; thence westerly by that road and Balaclava Road to Clive Street; thence southerly by that street to Rea Street; thence westerly by that street to Wyndham Street; thence northerly by that street

to Balaclava Street; thence westerly by that street and a line in continuation thereof to the Goulburn River; thence generally westerly by that river to the western boundary of the City, and thence northerly, easterly, again northerly, again easterly and southerly by the City boundary to the point of commencement.

Central

Enlarged and Re-defined

Previous Gazettal 1969.1596

Commencing on the eastern boundary of the City where it is intersected by New Dookie Road; thence westerly by that road and Balaclava Road to Clive Street; thence southerly by that street to Rea Street; thence westerly by that street to Wyndham Street; thence northerly by that street to Balaclava Road; thence westerly by that road and a line in continuation thereof to the Goulburn River; thence generally westerly by that river to the western boundary of the City; thence generally southerly by the City boundary to the junction of the Broken River with the Goulburn River; thence generally north-easterly by the Goulburn River to a point thereon in line with the prolongation of Swallow Street, thence easterly by that prolongation to Tom Collins Drive; thence easterly by that drive to Trevaskis Parade; thence south-easterly by that parade to Wyndham Street; thence easterly by Hayes Street to Archer Street; thence southerly by that street to Poplar Avenue; thence easterly by that avenue to Sunbury Road, being a point on the City boundary, and thence easterly and generally northerly by the City boundary to the point of commencement.

Wilmot Ward

Reduced and Re-defined

Previous Gazettal 1969.1596

Commencing on the eastern boundary of the City at the junction of Sunbury Road with Poplar Avenue; thence westerly by Poplar Avenue to Archer Street; thence northerly by that street to Hayes Street; thence westerly by that street to Wyndham Street; thence north-westerly by Trevaskis Parade to Tom Collins Drive; thence easterly by that drive to a point thereon in line with the prolongation of Swallow Street; thence westerly by that prolongation to the Goulburn River; thence generally south-westerly by that river to the City boundary at the junction of the Broken River with the Goulburn River, and thence generally south-easterly and northerly by the City boundary to the point of commencement.

Dated 16 February 1988

Responsible Minister:

J. L. SIMMONDS

Minister for Local Government

LAWRENCE A. FISHER

Clerk of the Executive Council

Local Government Act 1958

RECTIFICATION OF AN ERROR IN AN ORDER MADE FOR THE RESUBDIVISION OF THE MUNICIPAL DISTRICT OF THE SHIRE OF AVON

By an Order published in the *Government Gazette* on 10 February 1988 the Governor of Victoria acting with the advice of the Executive Council and under Part II of the *Local Government Act 1958* ordered that on and from 1 April 1988 the municipal district of the Shire of Avon be subdivided into three ridings viz. South, North-Central and Stratford Township Ridings.

The Governor of Victoria, acting with the advice of the Executive Council and pursuant to section 28 (5) of the Act hereby rectifies an error in the said Order by substituting for the words "North-Central Riding" wherever appearing in the Order, the words "North Riding".

Dated 16 February 1988

Responsible Minister:

J. L. SIMMONDS

Minister for Local Government

LAWRENCE A. FISHER

Clerk of the Executive Council

TENDERS

TENDERS

Tenders will be received until eight-thirty a.m. on Friday, 4 March 1988 from persons willing to supply the undermentioned goods in such quantities as may be ordered by the Victorian Government during the periods specified:

<i>Schedule No.</i>	<i>Description</i>	<i>Period</i>
1/26	Fasteners	
1/27	Bitumen Emulsion	1 July 1988 to 30 June 1990
1/29	Crockery, Cutlery and Kitchenware	
1/50	Blinds and Screens (Holland, Venetian, Audio-Visual)	1 April 1988 to 31 March 1990
1/58	Passenger Sedans and Station Wagons	1 May 1988 to 30 April 1989
2/01A		
2/01B	Provisions and Groceries	1 July 1988 to 30 June 1989
3/01-3/28	Meat and Smallgoods— Tenders for the supply of Meat and Smallgoods will be received for the following districts: Melbourne and Metropolitan District.	1 May 1988 to 31 October 1988

Country Districts: Ararat, Ballarat, Beechworth, Bendigo, Castlemaine, Colac, Creswick, Geelong, Langi Kal Kal, Malmsbury, Maldon, Morwell River, Sale, Shepparton, Stawell, Tatura, Traralgon, Warrnambool and Won Wron.

Tender documents may be obtained from The Secretary to the Tender Board, 3rd Floor, 49 Spring Street, Melbourne, 3000, Telephone No. 651 3266.

Tenders must be deposited in the tender-box at the Tender Board Offices, 3rd Floor, 49 Spring Street, Melbourne, 3000, which Office they must reach not later than by the first post on the date of closing of tenders. Under no circumstances will tender details be accepted by telephone.

J. M. PAWSON
Secretary to the Tender Board

MINISTRY OF HOUSING AND CONSTRUCTION (formerly Public Works Department)

Tenders are invited for the purposes indicated hereunder and will be received at 2 Treasury Place, Melbourne, 3002, until TWO p.m. on the dates shown.

Tenders must be addressed to the Minister for Housing and Construction with the envelope endorsed "Tender for _____".

Tenders forwarded either by mail, telegram, telex or fax, which arrive after the closing time, will be accepted provided that the official Telecom or Australia Post time and date stamping indicates dispatch prior to the closing time. (TIME AND DATE STAMPING MUST BE REQUESTED AT SOME POST OFFICES.)
(TELEX No. AA152039)

(FAX No. 651 1738)

Hand-delivered tenders must be placed in the Ministry's tender box, in foyer, Ground Floor, 2 Treasury Place, Melbourne.

Tender documents are available from the Contracts Office, Room 29, Ground Floor, 2 Treasury Place, Melbourne and where indicated, at offices of Inspector of Works.

Wednesday, 24 February 1988

Building, Electrical and Mechanical Services etc.

EAST MELBOURNE—Construction of quiet zone, Government Computing Services—33 St. Andrews Place—Department of Property and Services

JANEFIELD—Supply and install dishwashing machines to Wards MF2, MF3 and MF4 and associated kitchen renovations, Training Centre.

KURUNJANG—Hydraulic services—Block 4, Post Primary School.

KURUNJANG—Excavation and concrete—Block 4, Post Primary School.

KURUNJANG—Bulk earthworks—Block 4, Post Primary School.

SNOBS CREEK—Installation of aquarium/fish tanks in visitors centre, Fish Hatchery. (W.O. Alexandra).

SOUTH MELBOURNE—Internal repairs and painting, Police Station.

VARIOUS—Annual maintenance of gas appliances, Western Metropolitan region—Ministry of Education.

Miscellaneous

PORT MELBOURNE—Purchase of one (1) only skid steer loader, M.O.H.C. Storeyard—69 Salmon Street.

SOUTH MELBOURNE—Supply of foyer chairs, T1530, Coronial Services Centre—57-83 Kavanagh Street.

Wednesday, 2 March 1988

Building, Electrical and Mechanical Services etc.

BADGER CREEK—Bulk earthworks, Primary School.

BROWN HILL—New toilet block extension, Primary School. (W.O. Ballarat.)

GLEN WAVERLEY—Roof repairs and re-roofing, Special School.

SYNDAL—Fire re-instatement, High School.

YARRAM—Internal and external repairs and painting, Primary School. (W.O. Traralgon.)

Miscellaneous

FRANKSTON—Supply of adjustable ergonomic desks, T3997, College of TAFE.

Wednesday, 9 March 1988

Building, Electrical and Mechanical Services etc.

GEELONG—Office building renovation—Stage 1C, Barwon South-Western Regional Office—Ministry of Education. (W.O. Geelong.)

LILYDALE—Ceiling replacement—Gymnasium, Technical School

RONALD W. WALSH

Minister for Housing and Construction

Ministry of Housing and Construction
Melbourne, 8 February 1988

**PRIVATE
ADVERTISEMENTS**

CITY OF CHELSEA

Shopping Areas—*Dog Act 1970*

Notice is hereby given that the Council of the City of Chelsea on Monday, 1 February 1988 pursuant to section 16 of the *Dog Act 1970* resolved:

That the following areas be specified as Shopping Areas pursuant to section 16 of the *Dog Act 1970*:

Shopping Centre Description

Aspendale

1. Laura Street, east side, south of Inlet Street Numbers 13-21 Laura Street.

2. Station Street, east side between Lawrence Avenue and Lincoln Parade Numbered 128-142 Station Street.

Edithvale

3. Nepean Highway, west side between Denman Street and Bank Road Numbered 235-277 Nepean Highway.

Chelsea

4. Baxter Avenue, west side Baxter Avenue known as 20 Baxter Avenue.

5. Nepean Highway, west side Nepean Highway between south side Showers Avenue and Maury Road Numbered 370-463 Nepean Highway.

Bonbeach

6. Nepean Highway, west side between Wimbourne Avenue and Chadwell Grove Numbered 483-494 Nepean Highway.

7. Nepean Highway, west side Nepean Highway between Numbered 522-528A Nepean Highway.

Carrum

8. Station Street, east side Station Street between Dry Cleaners and McLeod Road Numbered 498-514 Station Street.

Municipal Offices,
Station Street, Chelsea

J. J. DRINAN

Town Clerk

186

Form 2.1

SHIRE OF ORBOST

Notice that a Planning Scheme Amendment has been Prepared and is Available for Inspection

Lake Tyers to Cape Howe Coastal Planning

Scheme

Amendment No. 26

Notice is hereby given that the Council of the Shire of Orbost in pursuance of its powers under

the *Town and Country Planning Act* 1961 has prepared an amendment to amend the Planning Scheme by rezoning part of Crown Allotment 48B, section C, Parish of Orbost East from Rural A Zoning to Rural Residential Zoning.

A copy of the amendment has been deposited at the Shire Offices, Ruskin Street, Orbost and at the office of the Ministry for Planning and Environment, The Olderfleet Buildings, 477 Collins Street, Melbourne and will be open for inspection during office hours to any person free of charge.

Any persons affected by the scheme are required to set forth in writing any submission they may wish to make with respect to the scheme addressed to J. R. Court, Shire of Orbost, Ruskin Street, Orbost by 18 March 1988, and state whether they wish to be heard in respect of their submission.

J. R. COURT
Shire Secretary

187

SHIRE OF BALLAN

Ballan Township Sewerage Scheme—Stage 2

Notice is hereby given in accordance with section 119 of the Sewerage Districts Act of the Council's intention, after a period of 30 days from the date of this *Gazette* advertisement, to commence construction of sewers and associated works.

The area of construction is generally bounded by the Werribee River on the north; Jopling Street on the east, between Simpson Street and Inglis Street; Windle Street on the east, from Inglis Street to Edols Street; Cowie Street on the west, from Roch Street to Steiglitz Street; Fiskens Street on the West, from Steiglitz Street to Edols Street; Steiglitz Street on the south, from Cowie Street to Fiskens Street; Edols Street on the south, from Fiskens Street to Windle Street; and Inglis Street on the south, from Windle Street to Jopling Street.

Plans have been prepared showing the proposed locations of the sewers and associated works and are available for inspection at the Shire Office, Steiglitz Street, Ballan, during normal working hours.

A. G. NEWTON
Shire Secretary

165

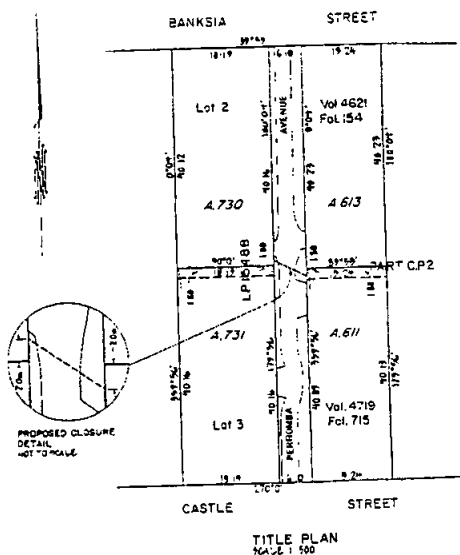
CITY OF HEIDELBERG

Permanent Closure of Perromba Avenue

Notice is hereby given, pursuant to the provisions of section 539C of the *Local Government Act* 1958, that the Council of the City of Heidelberg has formally ordered the permanent closure to through traffic of Perromba

Avenue at approximately mid-distance between Castle Street and Banksia Street to ensure the appropriate management of vehicle movement.

The permanent closure will come into effect on 15 March 1988.



G. BRENNAN
Chief Executive Officer

Civic Centre,
Ivanhoe, 3079

157

SHIRE OF MELTON

Appointment of Poundkeeper

Pursuant to section 5 and 28 of the *Pounds Act* 1958, notice is given that Mr Frederick Wittmer has been appointed to act as Poundkeeper at the Melton Pound.

ALAN. K. LEE
Shire Manager/Shire Secretary

158

RIDDELLS CREEK WATER BOARD

Water Act

Eight Schedule A

Notice to the owners of tenements in the area described in the Schedule to this notice.

Main pipes having been laid down for the supply of water in the area shown in the Schedule to this notice in such places as marked on a plan available for inspection at the office of the

Riddells Creek Water Board, 72 Main Road, Riddells Creek, the owners of all tenements in the said area are hereby required on or before 9 March 1988, to cause a proper pipe and stop cocks to be laid so as to supply water within such tenements from the nearest main pipe.

Gisborne-Kilmore Road extended up Chomleys Hill.

Gyro Close.

Argent Court.

Stradbroke Road.

Gisborne-Kilmore Road extended south side to join Amess Rd.

172

JUNE SUTTON
Secretary

SHEPPARTON WATER BOARD

Pursuant to section 119 (2) of the *Sewerage Districts Act 1958*, No. 6368, notice is hereby given of the intention to construct sewers for properties situated in the vicinity of the following street:

City of Shepparton: Crown Allotment 23A, west of the proposed extension of Fordyce Street, more particularly as shown on plans which are open for inspection at this office between the hours of 9 a.m. and 4.30 p.m., Monday to Friday inclusive.

175

L. J. GLEESON
General Manager

Notice is hereby given that Westernport Boat Harbour Pty Ltd, has applied for a lease under section 134 of the *Land Act 1958* of Allotment 29B Parish of Tyabb for a term of 21 years as a site for Amusement and Recreation and uses associated with a Marina.

161

GEELONG AND DISTRICT WATER BOARD

Pursuant to section 60 of the *Geelong Waterworks and Sewerage Act 1958* (No. 6263) the Board has prepared plans to indicate the particulars of sewers and underground works, the construction of which the Board intends to begin at a date not less than one month after publication of the notices, in or adjacent to the following locality within the Drainage Area.

St. Catherines Drive, Highton—City of South Barwon

Notice is hereby given that the plans indicated are open for public inspection at the Board's Offices, 61-67 Ryrie Street, Geelong between the hours of 8.10 a.m. and 5.00 p.m. from Monday

to Friday (public holidays excepted) by the owners or occupiers of land or premises within the Drainage Area.

185

R. A. JORDAN,
Secretary

NOTICE OF DISSOLUTION OF PARTNERSHIP

Notice is hereby given that the partnership heretofore subsisting between Michael William Hall, Leonie Cook and Alan Pearce carrying on business as retailers records, compact disks, tapes and accessories related thereto at Shop 2, "The Place", 521 Toorak Road, Toorak under the style or name "Village Records" has been dissolved as from 29 January 1988 so far as concerns the said Michael William Hall who retires from the said firm.

Dated 29 January 1988

WILCKENS & ROCHE, solicitors for Michael William Hall

193

DISSOLUTION OF PARTNERSHIP

Take notice that the partnership formerly subsisting between Dimitrios Boras, Wong Lai Ha, Stylianos Amanatidis, Antonios Amanatidis and Alexander Kokinos under the business name Micron Computers (Australia) was dissolved on 8 February 1988 and Dimitrios Boras and Wong Lai Ha no longer have any interest in the said business.

MINTER ELLISON, solicitors, 379 Collins Street, Melbourne

184

Companies (Victoria) Code Section 411

Notice of Final Meeting MARNEL PTY. LTD.

Take notice that the affairs of the abovenamed company are now fully wound up and that in pursuance of section 411 of the Companies (Victoria) Code, a general meeting of the company will be held at Suite 1, 45 Railway Road, Blackburn on 29 February 1988 at 10.00 o'clock in the forenoon for the purpose of laying before it an account showing how the winding up has been conducted and the property of the company disposed of and giving any explanation thereof.

Dated 8 February 1988

225

K. R. WARREN
Liquidator

Unclaimed Moneys Act 1962

Register of Unclaimed Moneys held by the—

<i>Name of Owner on Books and Last Known Address</i>	<i>Total Amount Due to Owner</i>	<i>Description of Unclaimed Money</i>	<i>Date when Amount first became Payable</i>
\$			
AVCO FINANCIAL SERVICES (Vic.) 1987			
Easton, D	12.00	Dividend	18.4.85
Gardiner, J T	12.00	"	29.4.85
Baker & Makenzie Sols	99.00	"	30.7.85
Bright, J M	153.93	"	—12.83
Hallmark (Voided)	715.00	"	—11.84
Spaniel, I	123.40	"	—1.85
Gray, R	303.00	"	—
Avco Financial Service	16.64	"	—
Sherry Carroll & Assoc.	95.00	"	8.4.83
Mooney, P (A/C name Ellis)	33.24	"	—
Hamilton	133.67	"	—
Avco Springvale	96.00	"	21.7.87
Shree Cleaning Service	15.00	"	8.8.87
State Electricity Co.	309.30	"	11.5.83
Register General	144.00	"	12.8.83
Sherry Corol Assoc.	95.00	"	30.6.83
Hallmark Health Ins.	270.00	"	25.5.83
Hallmark Life Ins.	76.00	"	26.5.83
Lygoe, C	81.67	"	25.3.83
Cox, Stanley	31.75	"	—1.84
Ruthven, G & L	16.66	"	26.8.85
Corpact, C	39.98	"	28.11.83
Love, L J	14.70	"	25.2.85
Burton, J	18.32	"	26.2.85
Noyce Olliver & Co.	95.00	"	30.8.83
Spooner, S M	107.46	"	"
Sherry Carroll & Assoc	95.00	"	22.7.83

164

LEGAL AND GENERAL LIFE OF AUSTRALIA LIMITED

Ellis, R A, 12 Herlihy's Rd, Lower Templestowe	169.20	Refund	12.2.86
Edwards, R L, 98 Mountain View Rd, Montmorency	48.44	"	6.5.86
Best, G E., 2/574 St. Kilda Rd, Melbourne	220.00	"	25.6.86
Hawkins, P E, 7 McGrath St, Caulfield South	48.00	"	16.7.86
Cooper, S C, Box 111 East Kew	556.80	"	15.8.86

160

VARDA PTY. LTD.
(In Voluntary Liquidation)
VALRON TRADING CO. PTY. LTD.
(In Voluntary Liquidation)

Notice is hereby given that the liquidator's final meeting of the abovenamed companies for the purpose of considering the liquidator's statements as to how the liquidations have been conducted, and the assets of the companies disposed of, and other such matters as are permitted by law will be held at 20 Arkaringa Crescent, Black Rock on 4 March 1988 at 10 a.m.

IAN RISELEY
Liquidator
173

In the Supreme Court of Victoria—1987 No. Co. 846—In the matter of the Companies (Victoria) Code; and in the matter of Regent Court Pty. Ltd.—Advertisement of Application

Notice is hereby given that an Application for the winding up of the abovenamed Company by the Supreme Court of Victoria was on 1 December 1987 filed by Carpet Call (Vic.) Pty. Ltd.

The said Application is to be heard before the Court in the 7th Court, Law Courts, Lonsdale Street, Melbourne at the hour of 10.30 o'clock in the forenoon on 16 March 1988.

The Liquidator whose appointment is sought is Douglas Ewart Tonkin of Marquand & Co., 459 Collins Street, Melbourne.

Any creditor or contributory of the company desiring to support or oppose the making of an Order on the said Application may appear at the time of hearing by himself or his Counsel for that purpose. A copy of the said Application will be furnished by the undersigned to any creditor or contributory of the company requiring it on payment of the regulated charge.

The Applicant's address is Carpet Call (Vic.) Pty Ltd, of Lot 1 Village Court, Mulgrave 3170.

The Applicant's solicitors are Messrs. Hicks & Oakley of 217 Blackburn Road, Mount Waverley 3149.

Note: Any person who intends to appear on the hearing of the said Application must serve on or send by post to the abovementioned solicitors notice in writing of his intention so to do. The Notice must state the name and address of the person or, if a firm, the name and address of the firm, and must be signed by the person or firm, or his, or their solicitors (if any), and must be served or, if posted, must be sent by post in sufficient time to be received not later than 4.00 o'clock in the afternoon of 15 March 1988.

HICKS & OAKLEY
Solicitors for the Applicant
174

SALE & DISTRICT No. 2 CO-OPERATIVE
HOUSING SOCIETY LIMITED

(In Liquidation)
Special Resolution

Passed 10 February 1988

At a Special General Meeting of the abovenamed Society duly convened and held at 51-53 Desailly Street, Sale on 10 February 1988, the subjoined special resolution was duly passed:

1. That the Society having successfully completed its objective eighteen (18) months ahead of its expected term be wound up voluntarily and that John Martin Laws of 51-53 Desailly Street, Sale, be appointed liquidator for the purpose of the winding up.

2. That the remuneration of the liquidator be fixed at \$750 or such lesser amount as is fixed by the Registrar of Co-operative Housing Societies.

3. That the liquidator be empowered to compromise with debtors and/or contributories.

L. A. GLOVER
Chairman of Meeting

J. M. LAWS
Secretary

176

In the matter of the *Co-operative Housing Societies Act 1958* and the Companies (Victoria) Code and in the matter of

SALE & DISTRICT No. 2 CO-OPERATIVE
HOUSING SOCIETY LIMITED

Notice to Creditors

Notice is hereby given that all persons having any claim against the above society are required on or before the 9 March 1988, to send their names and addresses and particulars of their debts or claims to John Martin Laws the liquidator of the said society, at his office and if so required by notice in writing from the said liquidator are personally, or by their place as shall be specified in such notice, or, in default thereof, they shall be excluded from the benefit of any distribution made before such debts or claims are so lodged or proved.

Dated at Sale, 10 February 1988

J. M. LAWS
Liquidator

177

In the matter of the *Co-operative Housing Societies Act 1958* and the Companies (Victoria) Code and in the matter of

SALE & DISTRICT No. 3—CO-OPERATIVE
HOUSING SOCIETY LIMITED

Notice to Creditors

Notice is hereby given that all persons having any claim against the above society are required on or before 9 March 1988, to send their names

and addresses and particulars of their debts or claims to John Martin Laws, the liquidator of the said Society, at his office and if so required by solicitors, to come in and prove their said debts or claims at such time and place as shall be specified in such notice, or, in default thereof, they shall be excluded from the benefit of any distribution made before such debts or claims are so lodged or proved.

Dated 10 February 1988.

179

J. M. LAWS
Liquidator

**SALE & DISTRICT No. 3 CO-OPERATIVE
HOUSING SOCIETY LIMITED—IN
LIQUIDATION**

Special Resolution

Passed 10 February 1988

At a Special General Meeting of the abovenamed Society duly convened and held at 51-53 Desailly Street, Sale on 10 February, 1988, subjoined special resolution was duly passed—

1. That the Society having successfully completed its objective twenty-eight (28) months ahead of its expected term be wound up voluntarily and that John Martin Laws of 51-53 Desailly Street, Sale, be appointed liquidator for the purpose of the winding up.

2. That the remuneration of the liquidator be fixed at \$890 or such lesser amount as is fixed by the Registrar of Co-operative Housing Societies.

3. That the liquidator be empowered to compromise with debtors and/or contributories.

L. A. GLOVER
Chairman of Meeting
J. M. LAWS
Secretary

178

Australia and New Zealand Banking Group Limited of 55 Collins Street, Melbourne, Victoria hereby gives notice that on 8 February 1988 it appointed Graham John Clark and Paul Anthony Pattison of 499 St. Kilda Road, Melbourne, Victoria, chartered accountants, as receivers and managers of the property of R. H. Cunningham Pty. Ltd., under the powers contained in a Mortgage Debenture dated 25 November 1987 created and issued by R. H. Cunningham Pty. Ltd., in favour of the said Bank and lodged in the Corporate Affairs Office No. D4340.

Dated 8 February 1988

Australia and New Zealand Banking Group Limited 195

Australia and New Zealand Banking Group Limited of 55 Collins Street, Melbourne, Victoria hereby gives notice that on 8 February 1988 it appointed Graham John Clark and Paul Anthony Pattison of 499 St. Kilda Road, Melbourne, Victoria, chartered accountants, as receivers and managers of the property of Cunningham Consolidated (Sales) Limited under the powers contained in a Mortgage Debenture dated 25 November 1987 created and issued by Cunningham Consolidated (Sales) Limited in favour of the said Bank and lodged in the Corporate Affairs Office No. D4342.

Dated 8 February 1988

Australia and New Zealand Banking Group Limited 196

Australia and New Zealand Banking Group Limited of 55 Collins Street, Melbourne, Victoria hereby gives notice that on 8 February 1988 it appointed Graham John Clark and Paul Anthony Pattison of 499 St. Kilda Road, Melbourne, Victoria, chartered accountants, as receivers and managers of the property of Consolidated Electronic Products Pty. Ltd., under the powers contained in a Mortgage Debenture dated 25 November 1987 created and issued by Consolidated Electronic Products Pty. Ltd., in favour of the said Bank and lodged in the Corporate Affairs Office No. D4344.

Dated 8 February 1988

Australia and New Zealand Banking Group Limited 197

Australia and New Zealand Banking Group Limited of 55 Collins Street, Melbourne, Victoria hereby gives notice that on 2 February 1988 it appointed Peter Robert Vince of 1st Floor, 20 Queen Street, Melbourne, Victoria, chartered accountant, as receiver and manager of the property of Truetone Printers Pty. Ltd., under the powers contained in a Mortgage Debenture dated 14 July 1986 created and issued by Truetone Printers Pty. Ltd., in favour of the said Bank and lodged in the Corporate Affairs Office No. 57734.

Dated 2 February 1988

Australia and New Zealand Banking Group Limited 198

Companies (Victoria) Code
JOHNDALT PTY. LTD.
(In Liquidation)

Notice is hereby given that pursuant to section 411 of the Companies (Victoria) Code a general meeting of the members of the abovenamed

Company will be held at 8 Belmont Street, Surrey Hills on Monday, 21 March 1988 at 10.00 a.m. for the purpose of having an account laid before them showing the manner in which the winding up has been conducted and the property of the Company disposed of and of hearing any explanation that may be given by the liquidator.
Dated 8 February 1988

188 RONALD E. MARTIN
Liquidator

Section 272
Form 92

Companies Act 1961
Regulation 26 (2) (b)

Notice of Final Meeting of the Company and
the Creditors

CHEM IMPEX PTY. LTD.

(In Liquidation)

Notice is hereby given that a final meeting of the company and the creditors of Chem Impex Pty. Ltd. (In Liquidation) will be held at the offices of Neville Bird, Clark & Co., 11th Floor, 499 St. Kilda Road, Melbourne, 3004, on 22 March 1988 at 10.30 a.m. pursuant to the provisions of section 272 of the *Companies Act 1961*.

AGENDA

To receive the liquidator's account of his acts and dealings and the conduct of the winding up for the period of his administration to 29 January 1988.

Dated 8 February 1988

A member or creditor of the company who is unable to attend the meeting may appoint a person as proxy (who need not be a member or creditor) to represent him at the meeting and vote on his behalf. A form of Proxy may be obtained upon application to Messrs. Neville, Clark & Co., 11th Floor, 499 St. Kilda Road, Melbourne, 3004, telephone 267 5111.

194 PAUL A. PATTISON
Liquidator

ASSOCIATED TOBACCO COMPANIES
CO-OPERATIVE

Housing Society No. 14 Limited (In
Liquidation)

Special Resolution Passed 8 February 1988

At a general meeting of the abovenamed Society duly convened and held at W.D. & H.O. Wills (Australia) Limited, 2-20 McDonalds Lane, Mulgrave, Victoria, on Monday, 8 February 1988 at 11.00 a.m., the subjoined special resolution was duly passed:

1. That the Society having successfully completed its objective 99 months ahead of its expected term be wound up voluntarily and that Anthony David John Chadwick of 2-20 McDonalds Lane, Mulgrave, be appointed Liquidator for the purpose of winding up.

2. That the Liquidator be empowered to compromise with debtors and/or creditors and/or contributories.

L. B. WINNELL
Chairman of Meeting
M. KELLY
Secretary

162

In the matter of the *Co-operative Housing Societies Act 1958*, and the *Companies Act 1961*; and in the matter of Associated Tobacco Companies Co-operative Housing Society No. 14 Limited (In Liquidation)—Notice to Creditors

Notice is hereby given that all persons having any claims against the above Society are required on or before 29 February 1988 to send their names and addresses and particulars of their debts or claims to Anthony David John Chadwick, care of W.D. & H.O. Wills (Australia) Limited, 2-20 McDonalds Lane, Mulgrave, Victoria, the Liquidator of the said Society, and if so required by notice, in writing, from the said Liquidator are personally, or by their solicitors, to come in and prove their said debts for claims at such time and place as shall be specified in such notice; or in default thereof, they shall be excluded from the benefit of any distribution made before such debts or claims are so lodged or proved.

Dated at Mulgrave 8 February 1988

163 A. D. J. CHADWICK
Liquidator

Companies (Victoria) Code
ROBSKARP INVESTMENTS PTY. LTD.

Notice of Final General Meeting Pursuant to
Section 411

Members' Voluntary Winding Up
(In Voluntary Liquidation)

Notice is given that a general meeting will be held at 767 Glenhuntly Road, Caulfield on 23 March 1988 at 10 a.m. for the purpose of having laid before it the liquidator's accounts, prepared in accordance with sub-section 411 (1) showing how the winding up has been conducted and how the property of the company has been disposed of and of hearing any explanations of the account that may be given by the liquidator.

Dated 11 February 1988

219 LEWIS ROBERTS, liquidator

DIMITRA DOUGAS, late of 27 Tandarra Crescent, Lalor in the State of Victoria, widow, deceased

Creditors, next of kin and others having claims in respect of the estate of the deceased who died on 19 April 1987 are required by the executor and trustee, Peter Kottopoulos, of 36 Marilyn Street, Doncaster in the said State, gentleman, to send particulars to him care of the undermentioned solicitors by 9 April 1988 after which date the Executor and Trustee may convey or distribute the assets having regard only to the claims of which he then has notice.

Dated 8 February 1988

GRICE & GRICE, solicitors, 283 Whitehorse Road, Balwyn 159

AUSTIN THOMAS DAINTY, late of Canterbury Private Nursing Home, 14 Balwyn Road, Canterbury, retired, deceased

Creditors, next of kin and others having claims in respect of the estate of the abovenamed deceased who died on 25 November 1987 are required by James Kenneth Aitken of 257 Collins Street, Melbourne and Avis Amor Adams of 841 Toorak Road, Hawthorn East the executors of the Will of the abovenamed deceased to send particulars of their claims to the said executors care of the undernamed solicitors by 22 April 1988 after which date they will convey or distribute the assets having regard only to the claims of which they then have notice.

RUSSELL KENNEDY & COOK, solicitors, 257 Collins Street, Melbourne 206

JESSIE KNOX PATON, late of Eventide Home, Ballarat Road, Hamilton, widow, deceased

Creditors, next of kin and others having claims in respect of the estate of the abovenamed deceased who died on 24 July 1987 are required by Robert John Paton of 9 Moombi Street, Cooma, N.S.W., Peter Andrew Paton of "Ardonachie" Macarthur and John Cadwallader Jones of 257 Collins Street, Melbourne the executors of the Will of the abovenamed deceased to send particulars of their claims to the said executors care of the undernamed solicitors by 22 April 1988 after which date they will convey or distribute the assets having regard only to the claims of which they then have notice.

RUSSELL KENNEDY & COOK, solicitors, 257 Collins Street, Melbourne 207

CONSTANCE MURIEL PAULINE GREY, late of "Scholfield", 2 Don Road, Healesville, widow, deceased

Creditors, next of kin and others having claims in respect of the estate of the abovenamed

deceased who died on 9 December 1987 are required by Maurice Julian Grey of Unit 17, Hedley Sutton Homes, 2 Gascoyne Street, Canterbury, Lindsay Charles Grey of 6 Donne Court, Mooroolbark and John Cadwallader Jones of 257 Collins Street, Melbourne the executors of the Will and Codicil of the abovenamed deceased to send particulars of their claims to the said executors care of the undernamed solicitors by 22 April 1988 after which date they will convey or distribute the assets having regard only to the claims of which they then have notice.

RUSSELL KENNEDY & COOK, solicitors, 257 Collins Street, Melbourne 208

LUCY ALICE IRVING, late of 11 Foster Street, McKinnon, widow, deceased

Creditors, next of kin and others having claims against the estate of the said deceased who died on 7 September 1987 are to send particulars of their claims to Thomas Millsapp Moore Irving care of Blake & Riggall, solicitors, 140 William Street, Melbourne by 17 May 1988 after which date he will distribute the assets having regard only to the claims of which he then has notice.

209

Creditors, next of kin and others having claims in respect of the estate of Nazareno Attard, late of 15 Sadie Street, Glenroy, in the State of Victoria, gentleman, deceased, who died on 24 December 1987 are required by the executors Manuel Attard, of 36 Andrew Street, Glenroy, public servant and Tony Attard, analyst of 12 Spring Valley Avenue, Craigieburn, in the said State to send particulars of their claims to the said executors care of the undermentioned solicitors by 20 April 1988 after which date the said executors will convey or distribute the assets of the deceased having regard only to the claims of which the said executors then have notice.

Messrs **MAKARUCHA & De MARCO**, solicitors of 250 Glenroy Road, Glenroy 167

MARY OLIVE VAVASSEUR, late of 648 Plenty Road, East Preston, home duties, deceased

Creditors, next of kin and others having claims in respect of the estate of the deceased who died on 20 January 1988 are required by the executor John Henry Vavasseur of 32 Valda Avenue, Box Hill, clerk to send particulars to him care of his solicitors at the address appearing below by 29 April 1988 after which date the executor may convey or distribute the assets having regard only to the claims of which he then has notice.

Dated 10 February 1988

JAMES KELLEHER, solicitors, 235 Tyler Street, Preston 168

OLIVE TEMPLE OUGHTON, late of Batman Private Hospital, 4 Malvolio Street, Glenhuntly, in the State of Victoria, retired school teacher, deceased

Creditors, next of kin and others having claims in respect of the estate of the deceased (who died on 31 October 1987) are required by National Mutual Trustees Limited of 419 Collins Street, Melbourne in the said State to send particulars of their claims to the said company by 20 April 1988 after which date it will convey or distribute the assets, having regard only to the claims of which the company then has notice.

SEWELL KING HODGSON & FINLAYSON, 7 Queen Street, Melbourne, solicitors for the estate 169

Creditors, next of kin or others having claims in respect of the estate of Andrew Vincent O'Mara, late of Glengarry, farmer, deceased, who died on 2 January 1988 are to send particulars of their claims to the executors care of the undermentioned solicitors by 15 April 1988 after which date the executors will distribute the assets having regard only to the claims of which they then have notice.

D. C. DAVINE EDMUNDS & Co, solicitors, 39 Breed Street, Traralgon 170

CHARLES JAMES FULTON, late of 89 Burwood Highway, East Burwood, retired farmer, deceased

Creditors, next of kin and others having claims in respect of the estate of the deceased, who died on 4 October 1987, are required by the personal representative, Ann Florence Fulton of 89 Burwood Highway, East Burwood, to send particulars to her care of the undermentioned solicitors by 26 April 1988, after which date the personal representative may convey or distribute the assets having regard only to the claims of which she then has notice.

AITKEN WALKER & STRACHAN, solicitors, 114 William St, Melbourne 180

ELIZABETH TERESE MILLS, late of 16 Hyton Crescent, Croydon, widow, deceased

Creditors, next of kin and others having claims in respect of the estate of the deceased, who died on 24 June 1987, are required by the personal representatives, Keith Roy Mills of 4 Bond Court, Croydon and Alan James Mills of 16 Hyton Crescent, Croydon, to send particulars to them care of the undermentioned solicitors by 26 April 1988, after which date the personal

representatives may convey or distribute the assets having regard only to the claims of which they then have notice.

AITKEN WALKER & STRACHAN, solicitors, 114 William St, Melbourne 181

CHRISTINE GUY, late of lot 5, Midland Highway, Jeeralang Junction, widow, deceased

Creditors, next of kin and others having claims in respect of the estate of the said deceased, who died on 8 May 1987, are required by the executors, Judith Anne Speedy, married woman and Ian Maxwell Speedy, municipal officer, both of Old Foster Road, Mirboo North, to send particulars of their claims to them or to their solicitor, Branko Lenscak of 15 Ann Street, Morwell by 30 April 1988, after which date the said executors will convey or distribute the assets having regard only to the claims of which they then have notice. 182

ROBERT COLIN McCracken, late of 142 Mary Street Morwell, retired, deceased

Creditors, next of kin and others having claims in respect of the estate of the said deceased, who died on 29 September 1987, are required by the executors, Murray Stuart McCracken of 3 Brisbane Street, Morwell, auto mechanic and Robert Hugh McCracken of 5 Oak Court, Morwell, electrician, to send particulars of their claims to them or to their solicitor, Branko Lenscak of 15 Ann Street, Morwell, by 30 April 1988, after which date the said executors will convey or distribute the assets having regard only to the claims of which they then have notice. 183

Creditors, next of kin and others having claims in respect of the estate of Mildred Elaine Grant late of The Kennett Home, Stanwell Park, New South Wales, deceased who died on 23 April 1987 are requested to send particulars of their claims to the executors Geoffrey Arthur Park and Margaret Elaine McNeil care of the undermentioned solicitors on or before 18 April 1988 after which date they will distribute the assets having regard only to the claims of which they then have notice.

McKEAN & PARK, solicitors, 405 Little Bourke Street, Melbourne 202

Creditors, next of kin and others having claims in respect of the estate of John Henry Thomson late of 29/53 Balaclava Road, East St. Kilda, retired, deceased who died on 20 December 1987 are required by the executor Ferdinando Maisano of Carngham Estate, Carngham, farmer to send particulars of their claims to him in care of the

undermentioned solicitor by 4 May 1988, after which date he will distribute the assets having regard only to the claims of which he then has notice.

W. ANDREW THWAITES, solicitor 10/416
Collins Street, Melbourne 203

Creditors, next of kin and others having claims in respect of the estate of Herbert Clinton Oates late of 33 Elizabeth Street, Brighton, retired, deceased who died on 22 November 1987 are required by the executor William Andrew Thwaites of 10/416 Collins Street, Melbourne, solicitor to send particulars of their claims to him at the undermentioned address by 4 May 1988, after which date he will distribute the assets having regard only to the claims of which he then has notice.

W. ANDREW THWAITES, solicitor, 10/416
Collins Street, Melbourne 204

Creditors, next of kin and others having claims in respect of the estate of Mabel Berryman late of 15 Currajong Avenue, Camberwell, widow, deceased who died on 4 November 1987 are required by the executrix Noelene Rosa Berryman of 15 Currajong Avenue, Camberwell, teacher to send particulars of their claims to her in care of the undermentioned solicitor by 4 May 1988, after which date she will distribute the assets having regard only to the claims of which she then has notice.

W. ANDREW THWAITES, solicitor, 10/416
Collins Street, Melbourne 205

Creditors, next of kin and others having claims against the estate of Rose Irvine Richardson, late of 37 Silverdale Road, Ivanhoe in the State of Victoria, retired accountant, deceased who died on 3 December 1987 are required by the executor National Mutual Trustees Limited of 419 Collins Street, Melbourne in the said State to send particulars of their claims to the said executor by 20 April 1988 after which date the executor will distribute the assets having regard only to the claims of which the said executor then has notice.

MAHONY & GALVIN, solicitors, 343 Little
Collins Street, Melbourne 199

Creditors, next of kin and others having claims in respect to the estate of Charles Maxwell Murray late of Centennial House, Freemasons' Homes, 15 Raleigh Street, Windsor, motor mechanic, deceased who died on 11 December 1987 are required to send particulars of their claims to National Mutual Trustees Limited (in the Will called National Trustees, Executors and

Agency Company of Australasia Limited) of 419 Collins Street, Melbourne, the executor appointed by the deceased's Will, by 2 May 1988 after which date it will distribute the assets having regard only to the claims of which it then has notice.

G. R. HERBERT & CO., solicitors, 612-614
Balcombe Road, Black Rock 200

GEORGE BONSAK RONALD, late of 49 Jillico Avenue, Tallangatta, retired gentleman, deceased

Creditors, next of kin and others having claims in respect of the estate of the deceased who died on 13 July 1987 are required by the legal personal representative Keith Earl of 39 Park Street, South Melbourne, salvation army officer to send particulars to him by 20 April 1988 after which date he will distribute the assets having regard only to the claims of which he then has notice.

E. P. JOHNSON & DAVIES of 257 Collins
Street, Melbourne 201

Creditors, next of kin and others having claims in respect of the estate of Muriel Merle Enever late of 36 Valentine Street, Bendigo, home duties, deceased, who died on 17 August 1987 are to send particulars of their claims to Michael William Morrison the executor of the said estate care of the undermentioned solicitors by 30 April 1988 after which date the executors will distribute the assets having regard only to the claims of which they then have notice.

HYETT MORRISON SUTTON, solicitors of
51 Bull Street, Bendigo 189

Creditors, next of kin and others having claims in respect of the estate of Marjorie Eileen Kendall late of 100 Barnard Street, Bendigo, widow, deceased who died on 11 November 1987 are to send particulars of their claims to John Rupert Hyett and Richard George Hyett the executors of the said estate care of the undermentioned solicitors by 23 April 1988 after which date the executors will distribute the assets having regard only to the claims of which they then have notice.

HYETT MORRISON SUTTON, solicitors of
51 Bull Street, Bendigo 190

Creditors, next of kin and others having claims in respect of the estate of David Crawford late of 8 Belgrove Avenue, Balwyn in the State of Victoria, retired electrical contractor, deceased who died on 22 August 1987 are to send particulars of their claim to The Equity Trustees Executors and Agency Company Limited of 472 Bourke Street, Melbourne, the executor appointed by the deceased's Will dated 27

February 1986 by 18 April 1988, after which date the said executor will distribute the assets having regard only to the claims of which it shall then have had notice.

WILLIAM M. SERONG, solicitor, 274 Queens Parade, Clifton Hill 191

GARY DAVID MAY, late of 17 Vaina Street, Werribee, plant supervisor, deceased

Creditors, next of kin and others having claims in respect of the estate of the deceased who died on 20 October 1986 are required by John Dudley May of 17 Vaina Street, Werribee, administrator to whom Letters of Administration of the said deceased was granted by the Supreme Court of Victoria to send particulars care of the undersigned by 25 April 1988 after which date the said administrator may convey or distribute the assets having regard only to the claims of which he then has notice.

PATRICK J. CANNON, COBURN & ASSOCIATES, solicitors, 205 Hampshire Road, Sunshine 192

Creditors, next of kin and others having claims in respect of the estate of the deceased Eric John Kingshott late of 74 Hall Street, Ormond, retired engineer, who died on 29 December 1987 are requested to send particulars of their claim to the executor, National Mutual Trustees Limited of 419 Collins Street, Melbourne in the State of Victoria, formerly of an in the Will described as "National Trustees Executors and Agency Company of Australasia Limited of 95 Queen Street, Melbourne in the State of Victoria" by 19 April 1988 after which date it will convey or distribute the assets having regard only to the claims of which the company then has notice.

BRENNAN & GEORGIU, solicitors of 75 Rosstown Road, Carnegie 214

Creditors, next of kin and others having claims in respect of the estate of William Henry Langford, late of 34 Leonard Street, Deepdene in the State of Victoria, retired engineer, deceased, who died on 10 December 1987 are to send the particulars of their claims to Evelyn Ruth Young the executrix of the said estate whose address is care of Coltmans, solicitors, 575 Bourke Street, Melbourne by 30 April 1988 after which date the said executrix will distribute the assets having regard only to the claims of which she then has notice.

COLTMANS, solicitors, 575 Bourke Street, Melbourne 215

DOROTHY MAY MILLS, formerly of 18 Mangan Street, Balwyn but late of Mont Albert and Surrey Hills Private Hospital, Broughton Road, Surrey Hills in the State of Victoria, widow, deceased

Creditors, next of kin and others having claims in respect of the estate of the deceased who died on 5 August 1987 are required by Jack Meadows of 85 Queen Street, Melbourne in the said State, solicitor, the executor of the Will of the deceased to send particulars of their claims to him care of John W. McComas & Co., solicitors, 85 Queen Street, Melbourne by 10 May 1988 after which date he will convey or distribute the assets having regard only to the claims of which he then has notice.

JOHN W. MCCOMAS & CO., solicitors, 85 Queen Street, Melbourne 216

Creditors, next of kin and others having claims in respect of the estate of Miriam Mulhall, late of Salisbury Private Nursing Home, Salisbury Road, Upper Beaconsfield in the State of Victoria, widow, who died on 27 October 1987, are required by the executor, The Equity Trustees Executors and Agency Company Limited of 472 Bourke Street, Melbourne in the said State, to send particulars of their claims to the said executor by 19 April 1988, after which date the said executor will distribute the assets having regard only to the claims of which the said executor then has notice.

KIDDLE, BRIGGS & WILLOX, solicitors, 459 Collins Street, Melbourne 224

EDNA CATHLEEN ASH, late of 14 Moama Road, East Malvern in the State of Victoria, home duties, deceased

Creditors, next of kin and others having claims in respect of the estate of the abovenamed deceased (who died on 8 October 1987) are required to send particulars of their claims to the executor, National Mutual Trustees Limited of 419 Collins Street, Melbourne, (formerly and in the will described as National Trustees Executors and Agency of Australasia Limited of 95 Queen Street, Melbourne) on or before 24 April 1988, after which date the executor, National Mutual Trustees Limited will distribute the assets of the said deceased, having regard only to the claims of which it shall then have had notice.

PETER HASSETT & CO., solicitors, 1156 Toorak Road, Hartwell 226

After fourteen clear days application will be made to the Supreme Court of Victoria that probate of the will dated 11 June 1973, of Ellen Catherine Sanders, late of 29 George Street, Camberwell, in the State of Victoria, widow, deceased, may be granted to National Mutual Trustees Limited of 419 Collins Street, Melbourne, in the State of Victoria, it having been authorised to make such application by Dale Robert Sanders, of 21 Albert Street, Mount Waverley, in the State of Victoria, Royal Australian Airforce Officer, the substituted executor named in the said will. Charles Robert Sanders, the instituted executor named in the said will having predeceased the testatrix.

PETER HASSETT & CO., solicitors, 1156 Toorak Road, Hartwell 227

SYLVIA MARJORIE STRICKLAND, late of 101/150 Inkerman Street, St. Kilda, retired

Creditors, next of kin and others having claims in respect of the estate of the deceased, who died on 16 June 1987 are required by the executrix, Linda Binks of 12a, 38 Holyrood Street, Hampton, to send particulars to her by 19 April 1988 after which date the executrix may convey or distribute the assets, having regard only to the claims of which she then has notice. 218

Creditors, next of kin and others having claims in respect of the estate of Lorand Moza, late of 1062 Toorak Road, Camberwell, engineer, deceased, who died on 19 September 1987 are to send particulars of their claims to Elisabeth Gordon of 20 Argyll Street, Sydenham, retired secretary, care of the undermentioned solicitors by 15 April 1988 after which date she will distribute the assets having regard only to the claims of which she then has notice.

BARKER GOSLING, solicitors, 459 Collins Street, Melbourne 220

BEATRICE ELIZA WISBY, late of 355 Beveridge Street, Swan Hill in the State of Victoria, widow, deceased

Creditors, next of kin and other persons having claims against the estate of the said deceased who died on 19 December 1987 are required to send particulars of same to the executors, Rose Beatrice Laurie, Nellie Thelma Connor and Frederick Stanley Alfred Wisby in care of the undersigned on or before 20 April 1988 after which date they will distribute the assets having regard only to the claims of which they then have notice.

DWYER BENNETT & MAHON, barristers & solicitors, 194-208 Beveridge Street, Swan Hill 221

LAVINA EVELYN RITCHIE, late of Unit 1, 30 Young Street, Drouin, widow, deceased

Creditors, next of kin and others having claims in respect of the estate of the deceased who died on 5 October 1987 are required by the trustees, Ida O'Brien and Graham Albert Lindorff, to send particulars of their claims to them care of the undersigned solicitors by 29 April, 1988 after which date the trustees may convey or distribute the assets having regard only to the claims of which they then have notice.

GRAY, FRIEND & LONG, solicitors, Warragul 222

ANNIE HEALY, (known as Ann Healy), late of 42 Lambeth Street, Kensington, spinster, deceased

Creditors, next of kin and others having claims in respect of the estate of the deceased who died on 27 January 1988 are required by the executrix, Edna Mary Caulfield of 18 Davies Drive, Eltham, to send particulars to the undermentioned firm by 1 June 1988 after which date the said executrix may convey or distribute the assets having regard only to the claims of which notice has by then been given.

SETON WILLIAMS & SMYTH, solicitors, 900 Main Road, Eltham 223

ALEXANDER PITTARD, late of Unit 2, 28 Holloway Road, Sandringham, retired engineer, deceased

Creditors, next of kin and others having claims in respect of the estate of the deceased who died on 20 April 1987, are required by the personal representative, The Equity Trustees Executors and Agency Company Limited, of 472 Bourke Street, Melbourne, to send particulars direct to it at 472 Bourke Street, Melbourne, by 15 April 1988, after which date the personal representative may convey or distribute the assets having regard only to the claims of which it then has notice.

POLKINGHORNE & WEBB, solicitors, 6 Railway Walk, Hampton 210

Creditors, next of kin and others having claims in respect of the estate of Norma Lillian Smith late of 46 Cranbourne Road, Frankston, widow, deceased, who died on 29 October 1987, are required to send particulars of their claims to the executors, Allan Francis Smith of 25 Edward Street, Langwarrin and Jule Enid Norton of 20 High Street, Guys Hill on or before 17 April 1988 after which date they will distribute the assets having regard only to the claims of which they then had notice.

WHITE CLELAND, solicitors, 108 Young Street, Frankston 211

AGNES BRUNLOW, deceased.

Creditors, next of kin and others having claims in respect of the estate of the deceased who died on 28 October 1986 are required by the surviving executrix Valmai Elizabeth Brunlow to send particulars to the undermentioned firm by 9 May 1988 after which date the said executrix may convey or distribute the assets having regard only to the claims of which notice has by then been given.

O'HAIRE & O'HAIRE, solicitors, 627 Chapel Street, South Yarra 212

Creditors, next of kin and others having claims in respect of the estate of the deceased Tadeusz Edward Mytch, late of 47 Canterbury Street, Deer Park in the State of Victoria, retired senior mail officer, who died on 1 December 1987 are requested to send particulars of their claim to the executor, National Mutual Trustees Limited of 419 Collins Street, Melbourne in the said State, formerly of and in the Will described as "National Trustees Executors and Agency Company of Australasia Limited of 95 Queen Street, Melbourne in the State of Victoria" by 19 April 1988 after which date it will convey or distribute the assets having regard only to the claims of which the company then has notice.

BRENNAN & GEORGIU, solicitors of 75 Rosstown Road, Carnegie 213

In the Supreme Court of the State of Victoria
SALE BY THE SHERIFF

On Thursday 24 March 1988 at 2.30 p.m. at the Sheriff's Office, 287 Springvale Road, Glen Waverley (unless process be stayed or satisfied).

All the estate and interest (if any) of Nadia Nasralla of 9 Griffiths Court, Mount Waverley, as proprietor of an estate in fee simple in the land described in Certificate of Title Volume 8377 Folio 198 upon which is erected a brick dwelling known as 9 Griffiths Court, Mount Waverley.

Terms—Cash only

217

H. BUETTNER
Sheriff's Officer

LATE NOTICES

Local Government Act 1958

RESUBDIVISION OF THE MUNICIPAL DISTRICT OF THE SHIRE OF LILLYDALE

The Lieutenant-Governor as deputy for Governor in Council, acting under Part II of the *Local Government Act 1958*, orders—

1. that on and from 1 April, 1988 the municipal district of the Shire of Lillydale shall be resubdivided into four ridings whose names and boundaries are described hereunder;
2. that all councillors shall go out of office on the day appointed for the election of councillors next after this Order takes effect; and—
3. that the number of councillors shall be twelve.

West Riding
Re-defined

Previous Gazettal 1980.1071

Commencing at a point on the Yarra River in line with the prolongation of Coldstream West Road being a point on the northern boundary of the Shire, thence easterly by a line and that road to Edward Road; thence southerly by that road to the north-eastern angle of Plan of Subdivision 89233; thence westerly by the northern boundaries of that Plan of Subdivision, Plan of Subdivision 98893 and Plan of Subdivision 95407 to the north-western angle of Lot 2185 on Plan of Subdivision 95407; thence southerly by the western boundary of Plan of Subdivision 95407 to Black Springs Road; thence easterly by that road to Kimberley Drive; thence northerly by that drive to El Centro; thence easterly by El Centro to Viewpoint Drive; thence southerly and easterly by that drive to Edward Road; thence southerly by that road to the Maroondah Highway; thence easterly by that highway to Mooroolbark Road; thence southerly by that road to Hull Road; thence easterly by that road to the north-western angle of Lot 17 on Plan of Subdivision 6999; thence southerly by the western boundaries of that lot and Lot 18 to the southern boundary of Lot 18 thence easterly by that boundary to the north-western angle of Lot 20; thence southerly by the western boundary of that lot, a line and the western boundaries of Lot 28 and Lot 31 to Taylor Road; thence easterly and southerly by that road to Cardigan Road; thence westerly by that road to Pembroke Road; thence southerly by that road to the Melbourne and Metropolitan Board of Works Pipe Track; thence south-westerly by that pipe track to the

Shire boundary, and thence northerly, westerly and generally north-easterly by the Shire boundary to the point of commencement.

East Riding

**Enlarged and Re-defined
Previous Gazettal 1980.1071**

Commencing at a point on the Shire boundary at the south-eastern angle of the Township of Olinda; thence northerly by the eastern boundary of that Township and a line in continuation to Falls Road; thence generally northerly by that road to the Olinda Creek; thence easterly and generally northerly by that creek to the most southern angle of allotment F, Section Z, Parish of Mooroolbark; thence northerly by the eastern boundary of that allotment to the south-eastern angle of Lot 17 on Plan of Subdivision 16186; thence westerly by the southern boundary of that lot and Lot 16 and north-westerly by the eastern boundary of Lot 15 to Olinda Creek Road; thence northerly by that road and generally northerly by the Mount Dandenong Tourist Road to the south-western angle of Lot 32 on Plan of Subdivision 9350; thence north-westerly by the western boundaries of that lot and Lot 64 to Inverness Road; thence south-westerly by that road to the south-eastern angle of Lot 2 on Plan of Subdivision 6176; thence westerly and northerly by the southern and western boundaries of that lot to the southern boundary of Lot 20 on Plan of Subdivision 5699; thence westerly by that boundary to Mountain Crescent; thence generally north-westerly and northerly by that crescent to Moore Avenue; thence generally westerly by that avenue to Swansea Road; thence northerly by that road to the Melbourne and Metropolitan Board of Works Pipe Track near the junction of Edinburgh Road with Swansea Road; thence westerly and north-westerly by that pipe track to the most northern angle of Plan of Consolidation 162861R; thence southerly and westerly by the northern boundary of that plan to Cardigan Road; thence westerly, northerly and westerly by that road to Taylor Road; thence north-westerly by that road to the south-western angle of Lot 31 on Plan of Subdivision 6999; thence northerly by the western boundaries of that lot and Lot 28, a line and the western boundary of Lot 20 to the southern boundary of Lot 18; thence westerly by that boundary and northerly by the western boundaries of Lot 18 and Lot 17 to Hull Road; thence easterly by that road to Swansea Road; thence northerly by that road to Hereford Road; thence north-westerly by that road to the southern boundary of the Parish of Yering; thence easterly by that boundary and the southern boundary of the Parish of Gruyere to the Woori Yallock Creek being a point on the eastern boundary of the

Shire, and thence generally south-westerly and generally north-westerly by the Shire boundary to the point of commencement.

North Riding

**Enlarged and Re-defined
Previous Gazettal 1980.1071**

Commencing at a point on the eastern boundary of the Shire where the Woori Yallock Creek is intersected by the southern boundary of the Parish of Gruyere; thence westerly by that boundary and the southern boundary of the Parish of Yering to Hereford Road; thence south-easterly by that road to Swansea Road; thence southerly and south-easterly by that road to Hull Road; thence south-westerly and westerly by that road to Mooroolbark Road; thence northerly by that road to the Maroondah Highway; thence westerly by that highway to Edward Road; thence northerly by that road to Viewpoint Drive; thence westerly and northerly by that drive to El Centro; thence westerly by El Centro to Kimberley Drive; thence southerly by that drive to Black Springs Road; thence westerly by that road to the south-western angle of Lot 2144 on Plan of Subdivision 95407; thence northerly and easterly by the western and northern boundaries of that subdivision and further easterly by the northern boundary of Plan of Subdivision 98893 and a line in continuation thereof to the north-western angle of Lot 1838 on Plan of Subdivision 89233; thence easterly by the northern boundary of Plan of Subdivision 89233 to Edward Road; thence northerly by that road to Coldstream West Road; thence westerly by that road and a line in continuation thereof to the Shire boundary, and thence generally north-easterly, generally easterly and generally southerly by the Shire boundary to the point of commencement.

South Riding

**Reduced and Re-defined
Previous Gazettal 1980.1071**

Commencing at a point on the Shire boundary at the south-eastern angle of the Township of Olinda; thence northerly by the eastern boundary of that Township and a line in continuation thereof to Falls Road; thence generally northerly by that road to the Olinda Creek; thence easterly and generally northerly by that creek to the most southern angle of allotment F, Section Z, Parish of Mooroolbark; thence northerly by the eastern boundary of that allotment to the south-eastern angle of Lot 17 on Plan of Subdivision 16186; thence westerly by the southern boundary of that lot and Lot 16 and north-westerly by the eastern boundary of Lot 15 to Olinda Creek Road; thence northerly by that road and generally northerly by the Mount Dandenong Tourist Road to the

south-western angle of Lot 32 on Plan of Subdivision 9350; thence north-westerly by the western boundaries of that lot and Lot 64 to Inverness Road; thence south-westerly by that road to the south-eastern angle of Lot 2 on Plan of Subdivision 6176, thence westerly and northerly by the southern and western boundaries of that lot to the southern boundary of Lot 20 on Plan of Subdivision 5699; thence westerly by that boundary to Mountain Crescent; thence generally north-westerly and northerly by that crescent to Moore Avenue; thence generally westerly by that avenue to Swansea Road; thence northerly by that road to the Melbourne and Metropolitan Board of Works Pipe Track near the junction of Edinburgh Road with Swansea Road; thence westerly and north-westerly by that pipe track to the most northern angle of Plan of Consolidation 162861R; thence southerly and westerly by the northern boundary of that plan to Cardigan Road; thence westerly, northerly and westerly by that road to Pembroke Road; thence southerly by that road to the Melbourne and Metropolitan Board of Works Pipe Track; thence south-westerly by that pipe track to the Shire boundary and thence southerly and generally south-easterly by the Shire boundary to the point of commencement.

Dated 16 February 1988

Responsible Minister:

J. L. SIMMONDS

Minister for Local Government

LAWRENCE A. FISHER

Clerk of the Executive Council

Local Government Act 1958

RESUBDIVISION OF THE MUNICIPAL DISTRICT OF THE CITY OF KEW

The Lieutenant-Governor as deputy for the Governor in Council, acting under Part II of the *Local Government Act 1958*, orders—

1. that on and from 1 April 1988, the municipal district of the City of Kew shall be resubdivided into four wards whose names and boundaries are described hereunder;
2. that all councillors shall go out of office on the day appointed for the election of councillors next after this Order takes effect; and
3. that the number of councillors shall be twelve.

Number One Ward

Constituted

Commencing on the southern boundary of the City at the intersection of Glenferrie Road and Barkers Road; thence northerly by Glenferrie Road and a line to the south-eastern angle of

Certificate of Title, Volume 6107, Folio 378; thence northerly by the eastern boundary of that title and by a line along the rear boundaries of the properties fronting the eastern side of Mary Street to the south-eastern angle of Certificate of Title, Volume 3769, Folio 656; thence northerly by the eastern boundary of that title to its north-eastern angle; thence westerly by a direct line to the eastern most end of Derby Place; thence further westerly by that place to Derby Street; thence northerly by that street to Malmsbury Street; thence westerly by that street to Princess Street; thence northerly by that street to Wills Street; thence westerly by that street and a line in continuation thereof to the western boundary of the City and thence generally southerly, north-westerly, south-easterly and easterly by the City boundary to the point of commencement.

Number Two Ward

Constituted

Commencing on the western boundary of the City at a point on the Yarra River in line with the prolongation of Wills Street; thence easterly by a line and Wills Street to Princess Street; thence southerly by that street to Malmsbury Street; thence easterly by that street to Derby Street; thence southerly by that street to Derby Place; thence easterly by that place and a line to Park Hill Road; thence easterly by that road to the eastern boundary of the Boroondara Cemetery; thence northerly by that boundary to High Street; thence north-easterly by that street to Belford Road; thence northerly by that road to Kilby Road; thence westerly by that road to the boundary of the Postal District of Kew; thence northerly by that Postal District boundary to the City boundary, and thence generally westerly and generally south-easterly by the City boundary to the point of commencement.

Number Three Ward

Constituted

Commencing at the intersection of Burke Road and Cotham Road being a point on the eastern boundary of the City; thence westerly by Cotham Road to Normanby Road; thence northerly by that road to Park Hill Road; thence westerly by that road to the eastern boundary of the Boroondara Cemetery; thence northerly by that boundary to High Street; thence north-easterly by that street to Belford Road; thence northerly by that road to Kilby Road; thence westerly by that road to the boundary of the Postal District of Kew; thence northerly by that Postal District boundary to the City boundary, and thence generally northerly, generally easterly and southerly by the City boundary to the point of commencement.

**Number Four Ward
Constituted**

Commencing on the southern boundary of the City at the intersection of Glenferrie Road and Barkers Road; thence northerly by Glenferrie Road and a line to the south-eastern angle of Certificate of Title, Volume 6107, Folio 378; thence northerly by the eastern boundary of that title and by a line along the rear boundaries of the properties fronting the eastern side of Mary Street to the south-eastern angle of Certificate of Title, Volume 3769, Folio 656; thence northerly by the eastern boundary of that title to its north-eastern angle; thence easterly by Park Hill Road to Normanby Road; thence southerly by that road to Cotham Road; thence easterly by that road to the City boundary and thence southerly and westerly by the City boundary to the point of commencement.

Dated 16 February 1988

Responsible Minister:

J. L. SIMMONDS

Minister for Local Government

LAWRENCE A. FISHER

Clerk of the Executive Council

Local Government Act 1958

**RESUBDIVISION OF THE MUNICIPAL
DISTRICT OF THE SHIRE OF KANIVA**

The Lieutenant-Governor as deputy for the Governor in Council, acting under Part II of the *Local Government Act 1958*, orders—

1. that on and from 1 April, 1988 the municipal district of the Shire of Kaniva shall be resubdivided into three ridings whose names and boundaries are described hereunder;

2. that the number of councillors shall be nine.

East Riding

Reduced and Re-defined

Previous Gazettal 1963.2884

Commencing at the north-eastern angle of the Parish of Yanipy being a point on the eastern boundary of the Shire; thence westerly by the northern boundary and southerly by the western boundary of that Parish to Broughton Road at the north-western angle of allotment 1; thence south-westerly by that road and Madden Street North to the Dimboola and South Australia Border Railway; thence easterly by that railway to a point in line with the prolongation of Baker Street; thence southerly by a line and Baker Street to Budjik Street; thence westerly by that street to South Lillimur Road; thence south-westerly by that road to the most western boundary of allotment 5; Section 4, Parish of Kaniva; thence southerly by the western boundary and south-

easterly by the southern boundary of that allotment to the road forming the western boundary of allotment 5, section 5; thence southerly by a road to the north-western angle of allotment 14, Parish of Nateyip; thence easterly by the northern boundary and southerly by the eastern boundary of that allotment and further southerly by a line in continuation thereof to the Shire boundary; thence generally easterly, northerly and westerly by the Shire boundary to the point of commencement.

West Riding

Enlarged and Re-defined

Previous Gazettal 1963.2884

Commencing on the northern boundary of the Shire at a point distant 14.5 kilometres east of its north-western angle; thence southerly by a line to the north-western angle of allotment 15, Parish of Wallowa; thence further southerly by Chappel Road to Edgerley Road; thence westerly by that road to Smiths Road; thence southerly by that road to the south-western angle of allotment 85, Parish of Dinyarrak; thence easterly by a road to the western boundary of the Parish of Yearinga; thence southerly by that boundary to the Western Highway; thence easterly by that highway to the Dimboola and South Australia Border Railway; thence north-easterly by that railway to a point in line with the prolongation of Baker Street; thence southerly by a line and Baker Street to Budjik Street; thence westerly by that street to South Lillimur Road; thence south-westerly by that road to the most western boundary of allotment 5, section 4, Parish of Kaniva; thence southerly by the western boundary and south-easterly by the southern boundary of that allotment to the road forming the western boundary of allotment 5, section 5; thence southerly by a road to the north-western angle of allotment 14, Parish of Nateyip; thence easterly by the northern boundary and southerly by the eastern boundary of that allotment and further southerly by a line in continuation thereof to the Shire boundary; thence generally westerly, northerly and easterly by the Shire boundary to the point of commencement.

North Riding

Enlarged and Re-defined

Previous Gazettal 1963.2884

Commencing on the northern boundary of the Shire at a point distant 14.5 kilometres east of its north-western angle; thence southerly by a line to the north-western angle of allotment 15, Parish of Wallowa; thence further southerly by Chappel Road to Edgerley Road; thence westerly by that road to Smiths Road; thence southerly by that road to the south-western angle of allotment 85,

Parish of Dinyarrak; thence easterly by a road to the western boundary of the Parish of Yearinga; thence southerly by that boundary to the Western Highway; thence easterly by that highway to the Dimboola and South Australia Border Railway; thence north-easterly by that railway to Madden Street North; thence north-easterly by that street and Broughton Road to the western boundary of the Parish of Yanipy; thence northerly by that western boundary and easterly by the northern boundary to the north-eastern angle of that Parish being a point on the eastern boundary of the Shire; and thence northerly, westerly, again northerly and again westerly by the Shire boundary to the point of commencement.

Dated 16 February 1988

Responsible Minister:

J. L. SIMMONDS

Minister for Local Government

LAWRENCE A. FISHER

Clerk of the Executive Council

CITY OF BROADMEADOWS

By-Law No. 88

Refuse Receptacles and Refuse Collection By-law

Notice is hereby given that the Council of the City of Broadmeadows has made a By-Law No. 88 entitled Refuse Receptacles and Refuse Collection By-Law.

A By-Law of the City of Broadmeadows made under the *Health Act 1958* and numbered 88 for the provision, use and control of receptacles for the deposit and collection of refuse and rubbish and prescribing the size and shape of and the materials to be used in the construction of such receptacles.

In pursuance of the powers conferred by the *Health Act 1958* and the *Local Government Act 1958* and of any and every other power thereunto enabling it in that behalf, the Mayor, Councillors and Citizens of the City of Broadmeadows orders as follows:

1. This By-law shall be known as the Refuse receptacles and Refuse collection By-law.
2. By-law No. 35 of the City of Broadmeadows is hereby repealed.
3. This By-law shall apply to and have operation throughout the whole of the municipal district of the City of Broadmeadows.
4. This By-law shall come into full force and operation on the day after its publication or publication of notice of its making in the *Government Gazette*.
5. In this By-law, unless inconsistent with the context or subject matter

"Council" means the Mayor, Councillors and Citizens of the City of Broadmeadows.

"premises" includes messuages, buildings, lands, tenements and hereditaments of every tenure.

"proprietor" means the owner of any premises.

"MGB" means a receptacle or container constructed of high density polyethelene having a maximum capacity of 240 litres, a maximum height of 1100 mm and a maximum width of 600 mm fitted with two wheels having a minimum diameter of 200 mm and provided with a strong hinged lid constructed of the same materials as the body and having a handle so fitted as to enable easy manoeuvrability.

"refuse and other rubbish" means all wastes (except nightsoil, sewage and manure) produced or accumulated in or about any premises including ashes and dust, but does not include industrial or chemical wastes.

6. The proprietor of premises shall use the MGB provided by the Council for use in connection with such premises and shall deposit or cause to be deposited in such MGB all refuse and other rubbish produced or accumulated upon such premises provided that refuse and other rubbish of a shape, size or weight that cannot be contained in such MGB shall be excluded.

7. Where an MGB has been provided by the Council to the proprietor of premises for use in connection with such premises, the proprietor shall not use any receptacle or container other than such MGB, nor cause, suffer or permit any receptacle or container other than such MGB to be used for the storage of refuse and other rubbish provided that the provisions of this Clause shall not prohibit the temporary storage of refuse and other rubbish in another receptacle or container prior to transfer to such MGB.

8. No person shall place or cause, suffer or permit to be placed in any MGB—

- (a) any slops or liquid waste,
- (b) any ash or ashes unless such ash or ashes has or have been effectually dampened so as to be non-combustible and free from heat generating particles and wrapped or contained in such a manner as to prevent the same becoming loose in the MGB,
- (c) any oil, solvents, flammable liquids or paint provided that paint residues contained in a closed container may be so placed,
- (d) broken bricks, concrete, broken masonry or engine blocks, or
- (e) any recyclable materials, bottles, glass containers, aluminium cans, plastic

containers manufacture from Polyethelene Terephthalate or newspapers provided that newspapers used to wrap refuse and other rubbish may be so placed. Recyclable materials shall be placed adjacent to such MGB on the day allocated for removal of refuse and other rubbish.

9. No person other than a person authorised by the Council shall remove any of the material so placed pursuant to the provisions of Clause 8 (e) hereof.

10. The proprietor of premises in connection with the use of which the Council has supplied an MGB shall place such MGB or cause such MGB to be placed adjacent to the kerb at the front of such premises or at such other place as may from time to time be approved by the Council not later than 5 o'clock in the morning of the day allocated for the removal of refuse.

11. The proprietor of premises shall cause an MGB provided by the Council for use in connection with his premises to be maintained at all times in good order and in a sanitary condition.

12. The proprietor of premises shall on becoming aware that an MGB provided by the Council for use in connection with his premises has become damaged, developed any defect, become lost, stolen or missing, notify the Council thereof within 24 hours of becoming so aware.

13. The proprietor of premises shall return or cause to be returned to his premises an MGB provided by the Council for use in connection with his premises as soon as practicable after the MGB has been emptied of refuse and other rubbish.

14. The proprietor of premises shall not cause suffer or permit any MGB provided by the Council for use in connection with his premises to remain on any street or road or in any laneway for a period exceeding 36 hours in any period of 7 days.

15. Any person who causes any MGB to be damaged by placing hot materials or any other material deleterious to the material from which the MGB is constructed or who places such MGB, or who causes or permits or suffers it to be placed, on any carriageway whereby it is damaged shall be liable for the cost of replacing such MGB.

16. No person shall apply or cause suffer or permit to be applied to any MGB any

paint, stencil or adhesive lettering provided that numerals not exceeding 120 mm in height and being numerals which identify the premises in connection with the use of which the Council has supplied an MGB may be painted, stencilled or otherwise affixed to one side of the MGB.

17. The proprietor of premises in connection with the use of which the Council has provided an MGB shall be liable for the cost of replacing such MGB if such MGB is damaged, lost, stolen or missing unless, if such MGB has been stolen, the theft has been reported promptly to a member of the police force and a statutory declaration confirming that the theft has been so reported has been made by the owner and delivered to the Council.

18. Any person who does any act forbidden to be done or who fails to do any act directed to be done by this By-law shall be guilty of an offence against this By-law and shall be liable to a penalty of not more than 10 penalty units and in the case of a continuing offence to a further penalty of not more than 1 penalty unit for each day on which the offence is continued after a conviction or order by any Court.

Resolution for the passing the By-law was agreed to by the Council of the City of Broadmeadows on 2 November 1987 and confirmed on 1 February 1988.

B. D. MCGREGOR
Town Clerk

228

Department of Industry, Technology and
Resources

INTENTION TO GRANT MINING LEASES

No. 1154; Starwest P/L; 63-64 ha, Parish of Kevington

No. 1324; N. R. Laidlaw & F. Crimeen; 50 ha, Parish of Maldon

No. 1469; F. Crimeen; 4.2 ha, Parish of Maldon

No. 1470; N. R. Laidlaw; 5.192 ha, Parish of Maldon

No. 1471; N. McLean; 0.9 ha, Parish of Maldon

**APPLICATION FOR MINING LEASE
REFUSED**

No. 1685; Cathgold P/L; 63 ha, Parish of Craigie

**APPLICATIONS FOR MINING LEASES
WITHDRAWN**

Nos. 1268, 1269, 1271 & 1272; Southern Continental Mining Ltd; Parish of Goongerah

No. 1698; Bet Bet Mining Co; 120 ha, Parish of Dunolly

Nos. 1719, 1720 & 1721; T. F. Croft, 260, 255 & 226 ha respectively, Parishes of Bendigo and Sandhurst

No. 1768; G. Quinn; 220 ha, Parish of Shelbourne

MINING LEASES RENEWED

No. 651-2; Werner Blum; 4.64 ha, Parish of Korweinguboora

No. 861-1; A. C. May and H. A. Sumberg; 9.18 ha, Parish of Bungywarr

DEVELOPMENT LEASE GRANTED

No. 275; Golden Phoenix NL; 11.35 ha, Parish of Neilborough

APPLICATIONS FOR DEVELOPMENT LEASES WITHDRAWN

Nos 626 & 627; Metals Exploration Ltd; 195 and 165 ha respectively, Parishes of Bailieston and Werrata

Nos. 643, 644, 645 & 765; Marengo P/L; 236, 173, 98 and 248 ha respectively, Parish of Narbourac

INTENTION TO GRANT PROSPECTING AREA LICENCES

No. 178; Kinex P/L; 153 ha, Parish of Redbank

No. 179; Kinex P/L; 145 ha, Parish of Warrenmang

No. 240; Golden Shamrock Mines Ltd; 176.9 ha, Parish of Bungywarr

Nos. 242, 243 & 244; New Holland Mining NL, R. B. Sargent, G. H. Solomon, G. B. Hastwell and D. Tonkin; 25, 25 and 23.7 ha respectively, Parish of Heathcote

PROSPECTING AREA LICENCES GRANTED

No. 110; Bendigo Mining NL; 25 ha, Parish of Moliagul

No. 134; C. E. Bishop; 28.5 ha, Parish of Wareek

No. 183; Associated Gold Mines of Victoria Ltd; 62.4 ha, Parish of Butgulla

No. 232; Ando Minerals NL; 15.3 ha, Parish of Kooreh

APPLICATION FOR PROSPECTING AREA LICENCE REFUSED

No. 521; Cathgold P/L; 63 ha, Parish of Craigie

INTENTION TO RENEW A PROSPECTING AREA LICENCE

No. 19-1; Paringa Mining & Exploration Co. PLC; 40 ha, Parish of Drummond

PROSPECTING AREA LICENCES RENEWED

Nos. 54-1 & 55-1; R. A. Borchers, B. Cozens and W. Green; 200 and 248 ha respectively, Parish of Brimbonga

PROSPECTING AREA LICENCES CANCELLED

Nos. 58, 59, 612 & 62; Southern Continental Mining Ltd; 20, 140, 62.5 and 110 ha respectively, Parish of Goongerah

INTENTION TO GRANT EXPLORATION LICENCES

No. 1900; Adelaide Prospecting P/L; 250 km², Shires of Rutherglen, Chiltern and Wodonga

No. 1936; Norgold Ltd; 257 km², Shire of Oxley

No. 2009; CRA Exploration P/L; 407 km², Shire of Wycheproof

No. 2029; CRA Exploration P/L; 27 km², Shire of Ballarat

No. 2045; CRA Exploration P/L; 64 km², Shire of Ararat

No. 2050; Zenith Resources NL; 48 km², Shire of Omeo

No. 2099; Aberfoyle Resources Ltd; 500 km², Shires of Charlton, Donald and Kara Kara

No. 2126; Centaur Mining & Exploration Ltd; 261 km², Shires of Goulburn and Seymour

No. 2131; CRA Exploration P/L; 406 km², Shire of Tallangatta

No. 2132; CRA Exploration P/L; 476.5 km², Shire of Upper Murray

No. 2139; CRA Exploration P/L; 242 km², Shire of Orbost

No. 2143; CRA Exploration P/L; 116.5 km², Shire of Tallangatta

No. 2149; Patron, P. Gillard & R. Callender; 1 km², Shire of Bright

No. 2163; T. E. Johnston & Associates P/L & B. R. Hochwimmer; 242 km², Shires of Bright, Yackandandah and Myrtleford

No. 2210; Western Mining Corporation Ltd; 140 km², Shire of Stawell

No. 2228; Taurus Resources NL; 154 km², Shire of Pyalong

No. 2229; Taurus Resources NL; 212 km², Shires of Stawell and Ararat

EXPLORATION LICENCE GRANTED

No. 1907; BHP Minerals Ltd; 304 km², Wilkur

APPLICATIONS FOR EXPLORATION LICENCES WITHDRAWN

No. 2096; M. Robinson & P. Gillard, 47 km², Shires of Eltham and Healesville

No. 2247; P. J. Woods; 20 km², Shire of Tallangatta

No. 2266; Hardrock Exploration P/L; 150 km², Shires of Omeo and Tambo

No. 2269; P. J. Wood; 1 km², Shire of Bright
INTENTION TO EXTEND EXPLORATION LICENCES

No. 1534-1; Ausminde P/L; 102.5 km², Counties of Anglesea and Evelyn

No. 1647-1; D. R. & I. G. McLean; 50 km², County of Delatite

EXTRACTIVE INDUSTRY LICENCE GRANTED

No. 1274; R. C. Wiffen; 40.47 ha, Parish of Paywit
EXTRACTIVE INDUSTRY LICENCE RENEWED

No. 258-1; J. & R. Turner Industries P/L; 24 ha, Parish of Langwarrin

EXTRACTIVE INDUSTRY LICENCES ASSIGNED

No. 171-1; From South Yarra Fire Brick Co. P/L to Darley Refractories P/L

No. 882-1; From Colin & Coral Hall to Colin Hall

EXTRACTIVE INDUSTRY LICENCES EXPIRED

No. 29261; Daniel Robertson P/L; 5.5 ha, Parish of Scoresby

No. 571; W. J. Gread; 5.67 ha, Parish of Katunga

ROBERT FORDHAM
Minister for Industry, Technology and Resources

**NOTICE OF MAKING OF
STATUTORY RULES
WHICH ARE NOT YET
AVAILABLE**

Notice is given of the making of the following Statutory Rules:

	<i>Construction Industry Long Service Act 1983</i>
16/1988	Construction Industry Long Service Leave (Contribution Amendment) Regulations 1988 <i>Planning and Environment Act 1987</i>
24/1988	Planning and Environment (Fees) Regulations 1988 <i>Medical Practitioner's Act 1970</i>
25/1988	Medical Practitioners (Fees) Regulations 1988 <i>Credit (Administration) Act 1984</i>
26/1988	Credit (Administration) (Proceedings of Authority) Regulations 1988 <i>Administrative Appeals Tribunal Act 1984</i> <i>Planning and Environment Act 1987</i>
27/1988	Administrative Appeals Tribunal (Planning Appeals) (Amendment No. 1) Regulations 1988 <i>Road Safety Act 1986</i>
28/1988	Road Safety (Procedures) Regulations 1988 <i>Road Safety Act 1986</i>
29/1988	Road Safety (Vehicles) Regulations 1988 <i>Road Safety Act 1986</i>
30/1988	Road Safety (Traffic) Regulations 1988

**NOTICE OF MAKING
AND AVAILABILITY OF
STATUTORY RULES**

In pursuance of the provisions of the *Subordinate Legislation Act 1962* and the Regulations made thereunder notice is given of the making and availability of the following Statutory Rules:

Note: The date specified after each Statutory Rule is the date it was first obtainable from—

VGPO Bookshop
Information Victoria Centre
318 Lt Bourke Street, Melbourne

				<i>Supreme Court Act 1986</i>	
		17/1988		Supreme Court (Court Fees No. 2) (Amendment) Regulations 1988	
		12 February 1988			70c
				<i>Post-Secondary Education Act 1978</i>	
		18/1988		Post-Secondary Education Commission (Terms and Conditions) (Amendment No. 24) Regulations 1988	
		11 February 1988			40c
				<i>Health Act 1958</i>	
		19/1988		Health (Proprietary Medicines) (Members Fees) Regulations 1988	
		11 February 1988			40c
				<i>Planning and Environment Act 1987</i>	
		20/1988		Planning and Environment Regulations 1988	
		11 February 1988			\$1.70
				<i>Transport Act 1983</i>	
		21/1988		Transport (Public Rail and Road Vehicle) (Amendment) Regulations 1988	
		11 February 1988			40c
				<i>Transport Act 1983</i>	
		22/1988		Transport (Metropolitan Transit Authority) (Amendment) Regulations 1988	
		11 February 1988			40c
				<i>Transport Act 1983</i>	
		23/1988		Transport (State Transport Authority) (Amendment) Regulations 1988	
		11 February 1988			40c
				<i>Transport Act 1983</i>	
		23/1988		Transport (State Transport Authority) (Amendment) Regulations 1988	
		11 February 1988			40c

	<i>Public Service Act 1974</i>	
PSD58/1987	Public Service Determinations (No. 58) 1987	40c
	<i>Public Service Act 1974</i>	
PSD59/1987	Public Service Determinations (No. 59) 1987	40c
	<i>Public Service Act 1974</i>	
PSD60/1987	Public Service Determinations (No. 60) 1987	40c

CONTENTS

	Page
Appointments	317
Bank Half-Holidays	298
Cemeteries—Scale of Fees	308
Contracts Accepted—Amendments	304
Estates of Deceased Persons	301
Government Notices	299
Late Notices	349
Melbourne Metropolitan Board of Works	309
Notice of Making of Statutory Rules	356
Orders in Council—	
Acts—Administrative Arrangements;	
Crown Land (Reserves);	
Corrections; Water;	
Superannuation; Road Safety;	
Local Government	318
Police Sale	310
Private Advertisements	337
Proclamations	298
Regulations—	
Police	313
Tenders	336

No. G 6—General Government Gazette

A Victorian Government Publication

Published by VGPO

Melbourne Victoria Australia

© State of Victoria

This publication is copyright. No part may be reproduced by any process except in accordance with the provisions of the Copyright Act

Address all inquiries to the Government Printer for the State of Victoria
PO Box 203 North Melbourne 3051 Victoria Australia
ISSN 0819—5471

Further copies of this publication can be obtained from
VGPO Bookshop
Information Victoria Centre
318 Lt Bourke Street Melbourne
(PO Box 203 North Melbourne 3051)

VGPO Bookshop Inquiries: (03) 663 3760

By Authority Jean Gordon Government Printer Melbourne

Recommended Retail Price \$1.10