

VICTORIA GOVERNMENT G A Z E T T E

No. G 18 Wednesday 10 May 1989
By Authority Jean Gordon Government Printer Melbourne

GENERAL

Gazette Services

The *Victoria Government Gazette* (VGG) is published by VGPO for the State of Victoria and is produced in three editions.

VGG **General** is published each Wednesday and provides information regarding Acts of Parliament and their effective date of operation; Government notices; requests for tenders; as well as contracts and contracts accepted. Private notices are also published.

VGG **Special** is published any day when required for urgent or special Government notices. VGG Special is made available automatically to subscribers of VGG General.

VGG **Periodical** is published on Monday when required and includes specialised information eg. Medical, Dental, Pharmacist's Registers, etc.

Government Advertising

Publishing Details

The following Guidelines should be followed to ensure publication of Government material in the *Victoria Government Gazette*.

- Duplicate copies should be submitted for use by the Gazette Officer.
- Material submitted to the Executive Council for gazettal will normally be published in the following week's issue.
- Where urgent gazettal is required, contact:
Gerd Gaspar
Gazette Officer
Department of the Premier and Cabinet
2nd Floor 1 Treasury Place
Melbourne 3000
Telephone Inquiries (03) 651 5153
- Government advertising other than material for the consideration of the Executive Council should be forwarded to the Gazette Office no later than 9.30 am on Tuesday.
- Lengthy or complicated notices should be forwarded several days before publication.
- Proofs will be supplied only when requested or at the direction of the Gazette Officer.
- No additions or amendments to material for publication will be accepted by telephone.
- Double rates for advertising in the Special Gazette will apply.

Private Advertising

Publishing Details. Send copy to:

VGG Coordinator
Gazette Advertising
VGPO
66-112 Macaulay Road
North Melbourne
(PO Box 203 North Melbourne 3051)
Telephone inquiries (03) 320 0100
Fax No. (03) 329 2696

Advertising Rates and Payment

Single column × cm/part cm \$3.85
Double column × cm/part cm \$7.70
Full page \$161.70

All private advertising **MUST** be paid for in advance, prior to any gazettal. Cheques should be made payable to 'VGPO'.

Advertisers should note:

- There are approximately 20 words to each column centimetre depth.
- Signatures (in particular) and proper names must also be in block letters.
- All material should be double spaced.
- Advertisements can be faxed, and a cover sheet should be used, marked to the attention of the Gazette Coordinator.
- Documents not clearly prepared and in the exact format for gazettal will be returned to the sender unpublished.
- Late copy received at VGPO after 3.30 pm Tuesday will be placed in the following issue of VGG, irrespective of any date/s mentioned in the copy (unless otherwise advised).

Copy Deadline

11.00 am Tuesday (Normal Rates)
3.30 pm Tuesday (Double Rates)

Subscriptions

VGG is available by three subscription services:

General and Special—\$111.50 each year
General, Special and Periodical—\$128 each year
Periodical—\$67 each year

Subscriptions are payable in advance and accepted for a period of one year. All subscriptions are on a firm basis and refunds for cancellations will not be given. All payments should be made payable to VGPO. Subscription inquiries: (03) 320 0217
Bookshop Inquiries: (03) 663 3760

PROCLAMATIONS

**ACTS OF PARLIAMENT
PROCLAMATION**

I, Sir John Mc I. Young, Lieutenant-Governor as Deputy for the Governor of Victoria, declare that I have, acting with the advice of the Executive Council, today assented in Her Majesty's name to the following Bills.

No. 4/1989 *Credit (Administration) (Amendment) Act 1989.*

No. 5/1989 *House Contracts Guarantee (Amendment) Act 1989.*

No. 6/1989 *Licensing Authorities (Amendment) Act 1989.*

Given under my hand and the seal of Victoria on 2 May 1989

(L.S.) JOHN Mc I. YOUNG
By His Excellency's Command

JOHN CAIN
Premier

No. 4/1989 (1) Sections 1, 2, 3 and 5 come into operation on the day on which this Act receives the Royal Assent.

(2) Sections 4, 6, 7, 8 and 9 come into operation on a day to be proclaimed.

No. 5/1989 This Act comes into operation on the day on which it receives the Royal Assent.

No. 6/1989 (1) Parts 1 and 5 come into operation on the day on which this Act receives the Royal Assent.

(2) Part 2 comes into operation on a day to be proclaimed.

(3) Part 3 comes into operation on a day to be proclaimed.

(4) Part 4 comes into operation on a day to be proclaimed.

Land Act 1958

PROCLAMATION OF ROAD

I, Sir John Mc I. Young, Lieutenant-Governor as Deputy for the Governor of Victoria, acting with the advice of the Executive Council and under section 25 (3) (c) of the *Land Act 1958*, proclaim as road the following land:

**MUNICIPAL DISTRICT OF THE CITY OF
ECHUCA**

ECHUCA—Being the land in the Township of Echuca, Parish of Echuca North, shown as Crown Allotment 1H Section 23A on Certified Plan No. 108872 lodged in the Central Plan Office—GL 12571.

Given under my hand and the seal of Victoria on 2 May 1989

(L.S.) JOHN Mc I. YOUNG

By His Excellency's Command

KAY SETCHES

Minister for Conservation, Forests and Lands

Vegetation and Vine Diseases Act 1958

PROCLAMATION

DECLARATION OF PROCLAIMED AREAS

I, Sir John Mc I. Young, Lieutenant-Governor as Deputy for the Governor of Victoria, acting with the advice of the Executive Council and under section 25 of the *Vegetation and Vine Diseases Act 1958*—

1. Revoke the Proclamation made on 25 March 1986 and published in the *Government Gazette* on 26 March 1986.

2. Declare the portions of Victoria described in the First Schedule to this Proclamation to be proclaimed areas.

3. Require occupiers and owners of land in the proclaimed areas to give access to the land at all times to an Inspector with or without assistants for the purpose of inspection and or placing on the land any lures or traps and or applying on the land any spray material or bait and or performing any other acts which in the opinion of an Inspector are necessary for the prevention of the introduction or spread of fruit fly.

4. Prohibit subject to regulations the removal from any place within the proclaimed areas to any place outside those areas or to any other place in those areas of any fruit fly or any fruit or vegetables of a kind or species grown within the proclaimed areas and named in the Second Schedule to this Proclamation unless the removal is made on the instruction of an Inspector or with his written permission, provided that fruit or vegetables passing through the proclaimed areas may leave the proclaimed areas without an instruction if the vehicle carrying the fruit or vegetables does not come to a halt within the proclaimed areas except as required by traffic regulations.

5. Require owners and occupiers of land in the proclaimed areas, on instructions from an Inspector, to remove fallen fruit each day from the land and to dispose of the fruit as directed by an Inspector.

6. Require owners and occupiers of land in the proclaimed areas to take action for the eradication or prevention of the spread of fruit fly as is specified in a notice served on the owner

or occupier of the land by an Inspector under the provisions of sections 26 and 27 of the *Vegetation and Vine Diseases Act 1958*.

First Schedule

PORTIONS OF VICTORIA DECLARED BY
THIS PROCLAMATION TO BE
PROCLAIMED AREAS

1. The City of Wangaratta.
2. Section B of the Robinvale Settlement, the boundary of which is defined as follows:

Commencing at the point where Jezzine Road intersects with the Robinvale-Sea Lake Road, thence generally southerly along the Robinvale-Sea Lake Road to the intersection with the Robinvale Highway and thence westerly, then northerly to the boundary with Jezzine Road and thence easterly along Jezzine Road to the point of commencement.

3. The Shire of Bright described as follows:

That part of the Parish of Mullindolingong east of the Kiewa Valley Highway and south of Mountain Creek Road.

That part of the Parish of Werमतong, south and west of the east branch of the Kiewa River.

That part of the Parish of Carruno, south of the Bright-Tawanga Road.

Second Schedule

FRUITS AND VEGETABLES WHICH IN
THE OPINION OF THE GOVERNOR IN
COUNCIL MAY PROVIDE A HOST FOR
FRUIT FLY

Apples	Loquats
Apricots	Nectarines
Avocados	Passion Fruit
Banana Passion Fruit	Peaches
Cactus	Pears
Capsicums	Peppers
Chillies	Persimmons
Chinese Gooseberries	Plums
Citrus Fruits	Pomegranates
Egg Fruit	Quinces
Feijoas	Tomatoes
Figs	Tree Tomatoes
Guavas	

Given under my hand and the seal of
Victoria on 9 May 1989

(L.S.) JOHN McL. YOUNG

By His Excellency's Command

BARRY ROWE

Minister for Agriculture and Rural Affairs

GOVERNMENT NOTICES

Water Act 1958

**RURAL WATER COMMISSION OF
VICTORIA**

Otway Urban District

Notice to owners of tenements in the undermentioned streets in the Otway Urban District and the private streets, lanes, courts and alleys opening thereto:

Allansford

Brown Street from the end of the existing main (opposite Lot 11, LP 3693) to a point opposite Lot 1, LP 144825 about 43 metres southerly.

Catherine Street from Maria Street to a point opposite Lot 62 in a General Law Subdivision of Crown Allotment 20A1 about 67 metres southerly.

Clarkes Road from Grauer's Road to a point opposite Lot 7, LP 209713 about 179 metres north-westerly.

Grauer's Road from the end of the existing main (opposite Part Lot 49, LP 275) to a point opposite part Lot 50, LP 275 about 42 metres north-easterly.

Maria Street from the end of the existing main (opposite Lot 5, LP 50147) to a point opposite part Lot 58 in a General Law Subdivision of Crown Allotment 20A1 and 13 metres westerly.

Tooram Street commencing at a point 91 metres south of Carroll's Lane and terminating at a point 238 metres south of Carroll's Lane.

Sophia Street from Catherine Street to Tooram Road.

Cobden

Blandford Street from the end of the existing main (opposite Lot 21, LP 4895) to a point opposite Lot 20, LP 4895, about 48 metres easterly.

Clarke Street from Edward Street to a point opposite Lot 7, LP 79285 about 69 metres easterly.

Clarke Street from Adams Street to a point opposite Lot 27, LP 5856 about 358 metres westerly.

Cobden-Camperdown Road from Bond Street to a point opposite Lot 3, LP 34429 about 105 metres south-westerly.

Grayland Road from the end of the existing main (opposite Lot 8, LP 78461) to a point opposite Lot 9, LP 3800 about 472 metres northerly.

Lord Street from the end of the existing main (opposite part Crown Allotment 9, Section 22, Township of Cobden) to Mitchell Street about 99 metres southerly.

Mitchell Street from Adams Street to a point opposite Lot 1, LP 62001 about 208 metres westerly.

Orton Court from Dover Street to a point opposite Lot 12 in LP 149883 about 146 metres easterly and then southerly.

Rix Avenue from Victoria Street to a point opposite Crown Allotment 10, Section 14, Township of Cobden about 207 metres westerly.

Tarrant Street from the end of the existing main (opposite Lot 2, LP 92870) to Adams Street about 170 metres westerly.

Victoria Street from Parrott Street to Tarrant Street.

Walker Street from Peter Street to Scott Street.

Walker Street from Curdie Street to Tobruk Street.

Noorat

Terang-Mortlake Road from the end of the existing main (opposite Lot 2, LP 141035) about 100 metres north-westerly.

Simpson

Barramul Street from Murrock Street to a point opposite Crown Allotment 191 about 86 metres northerly.

Lavers Hill-Cobden Road from end of existing main (opposite Lot 2, LP 210174) to Tomahawk Creek Road about 183 metres northerly.

Williams Road from end of existing main (opposite Lot 36, LP 81685) to a point opposite Lot 39, LP 81685 about 54 metres south-easterly.

Terang

Austin Avenue from Bolivar Street to a point opposite Lot 39, LP 5391 about 58 metres northerly.

Bolivar Street from Lyons Street to Seymour Street.

Bolivar Street from the end of existing main (opposite Lot 15, Overends Subdivision) to Austin Avenue about 160 metres westerly.

Cobden-Terang Road from Church Street to Strong Street about 256 metres northerly and from Church Street to a point opposite Lot 1, LP 66018 about 140 metres easterly.

Promenade from the end of the existing main (opposite Crown Allotment 1, Section 7) to a point opposite Lot 2 in a General Law Subdivision of Crown Allotment 5, Section 7, Township of Terang, about 110 metres south-easterly.

Seymour Street from Tobin Street to a point opposite Crown Allotment 11, Section 6, Township of Terang, about 100 metres southerly.

Swanston Street from Thompson Street to a point opposite Crown Allotment 10, Section 23, Township of Terang about 94 metres westerly and from the end of the existing main (opposite Lot 16, LP 26065) to Simpson Street about 115 metres easterly.

The main pipe in the said street being laid down, the owners of all tenements situated as above are hereby required, on or before 7 June 1989, to cause proper pipes and stop cocks to be laid so to supply water within such tenements from the main pipe.

Dated 25 April 1989

Dr. K. J. LANGFORD
Acting General Manager

Rural Water Commission of Victoria
Armadale, Victoria 3143

GLENELG RIVER IMPROVEMENT TRUST
Rating By-Law for 1989

The Glenelg River Trust under the provisions of the *River Improvement Act 1958*, hereby makes the following By-Law:

1. Rating a By-Law No. 1/88 of the Glenelg River Improvement Trust is hereby revoked as from 31 December 1988.
2. The following rates, to be called the "Glenelg River District Improvement Rate" are hereby made, and shall be levied upon the occupiers or owners of all properties within the Glenelg River Improvement Trust District, which are rateable to any municipality:

(a) A rate of 1.17 cents in the dollar of the Nett Annual Value of those properties which were by an Order in Council made on 29 June 1960, deemed to be within the First Division of the District, provided that the amount of the rate payable annually shall not be less than the sum of \$3.00 (Dollars);

(b) A rate of 1.17 cents in the dollar of the Nett Annual Value of those properties which were by an Order in Council made on 29 June 1960, deemed to be within the Second Division of the District, provided that the total amount of rate payable annually shall not be less than the sum of \$3.00 (Dollars).

3. Such rates are made and shall be levied for the year beginning 1 January 1989 and ending with 31 December 1989, and shall be payable on 1 July 1989 at the office of the Glenelg River Improvement Trust at Casterton.

4. Any rates not paid by 1 July 1989 shall attract interest at the rate of 20 per cent per annum back dated to 1 March 1989.

5. Such person or persons as the Glenelg River Improvement Trust may, from time to time,

appoint for that purpose shall be and is or are, hereby authorised to demand, collect and recover the said rate.

The foregoing By-Law was made by the Glenelg River Improvement Trust on 7 November 1988 and the Common Seal of the said Trust was hereunto affixed on 13 February 1989.

ROSS DAVIDSON, Chairman
K. D. LOWE, Commissioner
V. J. SMITH, Secretary

Approved by the Minister for Water Resources,
21 April 1989

MID GIPPSLAND RIVERS MANAGEMENT BOARD

Rating By-Law 1989

The Mid Gippsland Rivers Management Board, in pursuance and exercise of the powers conferred by the *River Improvement Act 1958* doth hereby make the following By-Law:

1. The following rate, to be called "Mid Gippsland Rivers Management Rate" is hereby made and shall be levied upon the occupiers or owners of all properties within the Mid Gippsland Rivers Management District which are rateable to any municipality.

- A. (i) A rate of one point three seven cents (1.37 cents) in the dollar on the net annual municipal value of all properties in the First Division, being those properties coloured on the plans titled "Thomson River Improvement Rating Divisions", approved by the Governor in Council and deposited in the office of the Rural Water Commission (Corr. No. 68/1297/26). Provided that the sum of twenty dollars shall be the minimum amount of rate in respect of any property liable to be rated in the said district, but notwithstanding that where any property rateable would be rated at an amount less than \$2 the rate payable in respect of such property shall be such amount being an amount not less than \$2 nor more than \$4 as is fixed.
- (ii) All properties in the Second Division shown coloured green on the said plans shall not be subject to rating.
- B. (i) A rate of nine point eight seven (9.87 cents) in the dollar on the net annual value of all properties in the First Division, being those properties coloured purple on the plan of the "Latrobe River Improvement Trust District Rating Division 1972", approved by the Governor in Council and lodged at the office of the Rural Water Commission.

1114 G 18 10 May 1989

- (ii) A rate of five point eight eight cents (5.88 cents) in the dollar on the net annual value of all properties in the Second Division, being those properties shown coloured blue, on the said plan.
- (iii) A rate of five point zero four cents (5.04 cents) in the dollar on the net annual value of all properties in the Third Division, being those properties shown coloured green, on the said plan.
- (iv) A rate of two point nine four cents (2.94 cents) in the dollar on the net annual value of all properties in the Fourth Division, being those properties shown coloured orange on the said plan.
- (v) A rate of two point seven three cents (2.73 cents) in the dollar on the net annual value of all properties in the Fifth Division, being those properties shown coloured red on the said plan.
- (vi) A rate of one point seven nine cents (1.79 cents) in the dollar on the net annual value of all properties in the Sixth Division, being those properties coloured yellow on the said plan.
- (vii) A rate of point eight four of one cent (0.84 cents) in the dollar on the net annual value of all properties in the Seventh Division, being those properties shown coloured brown on the said plan.
- (viii) A rate of point five three of one cent (0.53 cents) in the dollar on the net annual value of all properties in the Eighth Division being those properties shown coloured pink on the said plan. Except for properties included in Crown Allotment 133, Parish of Toongabbie South bounded by Maffra Road, Cairnbrook Road and Maffra Railway Township Glengarry.
- (ix) In respect of all those properties within the Ninth Division, being all those properties uncoloured on the said plan, no rate is made or levied for the period beginning 1 January 1989 and ending 31 December 1989.
- (x) In respect of any rateable property other than those included in the Ninth Division the minimum amount payable shall be twenty dollars (\$20.00), but notwithstanding that where any property rateable would be rated at an amount less than \$2 the rate payable in respect of such property shall be such amount being an amount not less than \$2 nor more than \$4 as is fixed.

2. Such rate is made and shall be levied for the year beginning 1 January 1989 and ending 31 December 1989, and shall be payable on 1 July

Victoria Government Gazette

1989 at the office of the Mid Gippsland Rivers Management Board, City Centre Arcade Building, 84 Hotham Street, Traralgon.

3. Such person or persons as the Mid Gippsland Rivers Management Board may, from time to time, appoint for that purpose shall be and is or are hereby authorised to demand, receive, collect and recover the said rate.

The foregoing By-Law was made by the Mid Gippsland Rivers Management Board and the Common Seal of the Board was hereunto affixed on 8 March 1989 in the presence of:

S. COOK, Chairman
N. R. GOOCH, Commissioner
D. J. GRIGG, Secretary

Approved by the Minister for Water Resources,
21 April 1989.

MITTA MITTA RIVER IMPROVEMENT TRUST

Rating By-Law No. 35 for 1989

The Mitta Mitta River Improvement Trust under the provisions of the *River Improvement Act 1958*, hereby makes the following By-Law:

1. Rating By-Law No. 34 of the Mitta Mitta River Improvement Trust is hereby revoked as from 9 March 1989.

2. The following rates, to be called the "Mitta Mitta River Improvement District River Improvement Rate", are hereby made and shall be levied upon the occupiers or owners of all properties within the Mitta Mitta River Improvement Trust District which are rateable to any municipality:

- (a) a rate of one hundred and fourteen thousandths of a cent in the dollar of the Site Value of those properties which were by an Order in Council made on 1 February 1961, deemed to be within the First Division of the District, provided that the total amount of rate payable annually shall not be less than the sum of four dollars.
- (b) a rate of fifty seven thousandths of a cent in the dollar of the Site Value of those properties which were by an Order in Council made on 1 February 1961, deemed to be within the Second Division of the District, provided that the total amount of rate payable annually shall not be less than the sum of four dollars.
- (c) no rate on those properties which were by an Order in Council made on 1 February 1961, deemed to be within the Third Division of the District.

3. Such rates are made and shall be levied for the year beginning 1 January 1989 and ending

Victoria Government Gazette

with 31 December 1989, and shall be payable on 1 July 1989 at the offices of the Mitta Mitta River Improvement Trust at Tallangatta.

4. Any rates not paid by 31 October 1989 shall attract interest at the rate of twenty per cent per annum back dated to 1 July 1989.

5. Such person or persons as the Mitta Mitta River Improvement Trust may, from time to time, appoint for that purpose shall be and is or are, hereby authorised to demand, collect and recover the said rate.

The foregoing By-Law was made by the Mitta Mitta River Improvement Trust on 9 March 1989 and the Common Seal of the said Trust was hereunto affixed on 9 March 1989.

R. FRASER PATON, Chairman
DONALD J. E. PETERS, Commissioner
H. R. CRAIG, Secretary

Approved by the Minister for Water Resources,
21 April 1989.

CANN RIVER IMPROVEMENT TRUST
Rating By-Law for 1989

The Cann River Improvement Trust under the provisions of the *River Improvement Act 1958*, hereby makes the following By-Law:

1. Rating By-Law No. 25 of the Cann River Improvement Trust is hereby revoked as from 31 December 1988.

2. The following rates, to be called the "Cann River Improvement Rate" are hereby made, and shall be levied upon the occupiers or owners of all properties within the Cann River Improvement District, which are rateable to any municipality:

(a) a rate of .106 cents in the dollar of the Nett Annual Value of those properties which were by an Order in Council made on 18 October 1988, deemed to be within the First Division of the District, provided that the total amount of rate payable annually shall not be less than the sum of \$2.00.

3. Such rates are made and shall be levied for the year beginning on 1 January 1989 and ending with 31 December 1989 and shall be payable on 30 April 1989, at the office of the Cann River Improvement Trust at Noorinbee North.

4. Any rates not paid by 31 August 1989 shall attract interest at the rate of twenty per cent per annum back dated to 30 April 1989.

5. Such person or persons as the Cann River Improvement Trust may, from time to time, appoint for that purpose shall be and is or are, hereby authorised to demand, collect and recover the said rate.

The foregoing By-Law was made by the Cann River Improvement Trust on 18 October 1988

G 18 10 May 1989 1115

and the Common Seal of the said Trust was hereunto affixed on 18 October 1988.

R. G. WALKER, Chairperson
R. C. CAMERON, Commissioner
A. M. ALLARD, Secretary

Approved by the Minister for Water Resources,
21 April 1989.

STRATHDOWNIE DRAINAGE TRUST
Rating By-Law for 1989

The Strathdownie Trust under the provision of the *River Improvement Act 1958* hereby makes the following By-Law:

1. Rating a By-Law No. 1/88 of the Strathdownie Drainage Trust is hereby revoked as from 31 December 1988.

2. The following rates, to be called the "Strathdownie Drainage Rate" are hereby made, and shall be levied upon the occupiers or owners of all properties within the Strathdownie Drainage District, which are rateable to any municipality:

(a) a rate of 1.21 cents in the dollar of the Nett Annual Value of those properties which were by an Order in Council made on 4 May 1960, deemed to be within the First Division of the District, provided that the total amount of rate payable annually shall not be less than the sum of \$3.00 (Dollars).

(b) a rate of 1.21 cents in the dollar of the Nett Annual Value of those properties which were by an Order in Council made on 4 May 1960, deemed to be within the Second Division of the District, provided that the total amount of rate payable annually shall not be less than the sum of \$3.00 (Dollars).

3. Such rates are made and shall be levied for the year beginning on 1 January 1989 and ending with 31 December 1989 and shall be payable at the office of the Strathdownie Drainage Trust at Casterton on 1 March 1989.

4. Any rates not paid by 1 July 1989 shall attract interest at the rate of 20 per cent per annum back dated to 1 March 1989.

5. Such person or persons as the Strathdownie Drainage Trust may, from time to time, appoint for the purpose shall be and is or are, hereby authorised to demand, collect and recover the said rate.

The foregoing By-Law was made by the Strathdownie Drainage Trust on 22 February 1989 and the Common Seal of the said Trust was hereunto affixed on 22 February 1989.

M. J. SULLIVAN, Chairman
C. C. FOSTER, Commissioner
V. J. SMITH, Secretary

Approved by the Minister for Water Resources,
21 April 1989.

1116 G 18 10 May 1989

*Land Acquisition and Compensation Act 1986
and Water Act 1958*

NOTICE OF ACQUISITION

Compulsory Acquisition of Interest in Land
Central Goulburn Pipeline No. 1/15A/8

The Rural Water Commission of Victoria declares that by this notice it acquires the following interest in the land described hereunder:

Owners Names: C. & G. C. Corso

Interest Acquired: Easement

Land in which Interest Subsists: Lot 8, L.P. 3947, being part of Allotment 14, Parish of Kyabram East

Area of Interest: 0.1248 hectares

Title Details: Certificate of Title Volume 3554 Folio 776

Plan No. 0029 detailing the location of the easement is available for perusal at the Head Office of the Rural Water Commission of Victoria, 590 Orrong Road, Armadale.

Published with the authority of the Rural Water Commission of Victoria.

T. J. CHANDLER
Chief, Property, Legal & Valuation Services
Rural Water Commission of Victoria

*Land Acquisition and Compensation Act 1986
and Water Act 1958*

NOTICE OF ACQUISITION

Compulsory Acquisition of Interest in Land
Central Goulburn Pipeline No. 24/7

The Rural Water Commission of Victoria declares that by this notice it acquires the following interest in the land described hereunder:

Owners Name: K. R. Backway

Interest Acquired: Easement

Land in which Interest Subsists: C.P. 159276 being part of Allotment 16, Parish of Kyabram East

Area of Interest: 0.0048 hectares

Title Details: Certificate of Title Volume 9680 Folio 711

Plan No. 0027 detailing the location of the easement is available for perusal at the Head Office of the Rural Water Commission of Victoria, 590 Orrong Road, Armadale.

Published with the authority of the Rural Water Commission of Victoria.

T. J. CHANDLER
Chief, Property, Legal & Valuation Services
Rural Water Commission of Victoria

Victoria Government Gazette

*Land Acquisition and Compensation Act 1986
and Water Act 1958*

NOTICE OF ACQUISITION

Compulsory Acquisition of Interest in Land
Central Goulburn Pipeline No. 1/15A/8

The Rural Water Commission of Victoria declares that by this notice it acquires the following interest in the land described hereunder:

Owners Names: M. J. & J. I. Everett

Interest Acquired: Easement

Land in which Interest Subsists: Lot 2, L.P. 130708, being part of Allotment 14, Parish of Kyabram East

Area of Interest: 0.1392 hectares

Title Details: Certificate of Title Volume 6692 Folio 352

Plan No. 0028 detailing the location of the easement is available for perusal at the Head Office of the Rural Water Commission of Victoria, 590 Orrong Road, Armadale.

Published with the authority of the Rural Water Commission of Victoria.

T. J. CHANDLER
Chief, Property, Legal & Valuation Services
Rural Water Commission of Victoria

*Land Acquisition and Compensation Act 1986
and Water Act 1958*

NOTICE OF ACQUISITION

Compulsory Acquisition of Interest in Land
Central Goulburn Pipeline No. 1/15A/8

The Rural Water Commission of Victoria declares that by this notice it acquires the following interest in the land described hereunder:

Owners Names: W. J. T. & G. G. Elliott

Interest Acquired: Easement

Land in which Interest Subsists: Lot 2, L.P. 74299, being part of Allotment 14, Parish of Kyabram East

Area of Interest: 0.0090 hectares

Title Details: Certificate of Title Volume 8647 Folio 558

Plan No. 0030 detailing the location of the easement is available for perusal at the Head Office of the Rural Water Commission of Victoria, 590 Orrong Road, Armadale.

Published with the authority of the Rural Water Commission of Victoria.

T. J. CHANDLER
Chief, Property, Legal & Valuation Services
Rural Water Commission of Victoria

Victoria Government Gazette

ASSOCIATIONS INCORPORATION ACT
1981

Sub-Section 36 (2)

Notice is hereby given that the incorporation of the associations mentioned below will be cancelled on publication of this notice.

Apex Club of Camberwell Inc.	A 7377 H
The Australasian Art Material Trade Association Inc.	A 698 E
Ballarat Community Development Inc.	A 7978 T
Barambogie Trail Riders Club Inc.	A 8472 K
Birringa Ski Club Inc.	A 2375 R
Carlton Blue Light Disco Inc.	A 10368 R
Caulfield Football Club (V.F.A.) Inc.	A 370 P
Chadstone Camera Club Inc.	A 4309 S
Downtown Netball Association Inc.	A 9013 D
The Giftware Association of Victoria Inc.	A 4404 L
The Howard Guinness Society Inc.	A 14587 L
Lakes Entrance Squash Club Inc.	A 7398 S
The Lions Club of Golden City (Bendigo) Inc.	A 2963 R
Lillydale-Croydon Community Music Project Inc.	A 8179 J
Meerigum Youth Club Inc.	A 4225 J
Mixed Company Inc.	A 2089 L
Morwell Community Youth Support Scheme Association Inc.	A 9570 U
Mt. Baw Baw Branch Blue Light Disco Inc.	A 14315 Y
Prepared Childbirth Association Inc.	A 1891 H
Preston Indoor Sports Club Inc.	A 14535 R
The Reaching Hand Ministries Inc.	A 8495 Y
Rowville/Lysterfield Development Group Inc.	A 4780 V
Simpson Netball Association Inc.	A 9335 F
Tooborac Netball Club Inc.	A 2973 U
Wonga Park Canoe Club Inc.	A 14374 R

Dated 2 May 1989
RON TREVETHAN
Registrar of Incorporated Associations

Police Regulation Act, Section 122
SALE OF UNCLAIMED MOTOR VEHICLE

An owner is required for a Grey Ford Falcon.
The vehicle came into possession of Police on 28 November 1985 and if not claimed, will be sold by public auction at the Police Traffic Operations Centre, 20 Dawson Street, Brunswick on 2 June 1989 at 10.00 a.m.

K. GLARE
Chief Commissioner of Police

G 18 10 May 1989 1117

Cattle Compensation Act 1967 (No. 7615)

APPROVED AGENT

Notice Under Section 14

I hereby revoke the declaration made and published in the *Government Gazette* Notices No. 31 dated 8 April 1981 of Robson Donaldson Pty. Ltd. (No. C.S. 117 in the register) for the purposes of Part II of the *Cattle Compensation Act 1967* with effect from 1 December 1988.

Pursuant to the provisions of Regulation 83 (1) of the Stamps Regulation 1981 I hereby state that the aforesaid revocation is being made at the request of Robson Donaldson Pty. Ltd.

B. C. EDDY
Deputy Comptroller of Stamps

Education Act 1958

NOTICE OF THE MAKING OF ORDERS
UNDER SECTION 13 (4) OF THE ACT

Pursuant to section 13 of the Education Act I hereby give notice that Orders of the Governor in Council were made on 2 May 1989 under subsection (4) of the said Act amending certain provisions relating to the school councils listed below—

256 Freshwater Creek Primary School Council
2932 Port Melbourne Primary School Council
4812 Avondale Primary School Council
7375 Tottenham Technical School Council
8369 Syndal High School Council
4675 Yooralla-Balwyn Special School Council

J. E. KIRNER
Minister for Education

Department of Property and Services
SALE OF CROWN LAND BY PUBLIC
AUCTION

Reference No. S9672

On Saturday, 3 June 1989 at 2.00 p.m. on site.
Property Address: Staughton Street, Meredith.
Crown Description: Crown Allotment 2A, Section 7.

Terms of Sale: 10% deposit balance 60 days.
Officer Co-Ordinating Sale: Ms. Militsa Toskovska, Government Land Bureau, Department of Property and Services, 5th Floor, 49 Spring Street, Melbourne, 3000

Selling Agent: Elders Real Estate, 10-14 Brougham Street, Geelong, Vic. 3220 Telephone: (052) 22 1622.

R. W. WALSH
Minister for Property and Services

1118 G 18 10 May 1989

**NOTICE OF APPLICATION FOR
RECOGNITION AS AN ASSOCIATION**

Notice is hereby given that the Metal Trades Industry Association of Australia has filed applications to be recognised as an association under the *Industrial Relations Act 1979* with respect to the trades for which the Rubber, Plastic and Cablemaking Industry Foremen and Supervisors and the Foremen and Supervisors (Engineering and Allied Trades) Conciliation and Arbitration Boards have been appointed.

Pursuant to regulation 33 (5) of the Industrial Relation Regulations any recognized association or person interested may on or before 9 June 1989 file in the Registry (Level 18, Nauru House, 80 Collins Street, Melbourne) an objection to the application.

The objection shall be in, or to the effect of Form 9 prescribed by the Regulations.

A. S. DOWLING, Deputy Registrar
Industrial Relations Commission of Victoria

Creditors, next of kin and others having claims against the estate of any of the under-mentioned deceased persons are required to send particulars of their claims to the State Trust Corporation of Victoria, 168 Exhibition Street, Melbourne, the personal representative, on or before 11 July 1989 after which date the State Trust Corporation may convey or distribute the assets having regard only to the claims of which the State Trust Corporation then has notice:

Collins, Lila, formerly of 61 Bell Street, Coburg, late of Flat 28, 41-43 Hudson Street, Coburg, home duties, died 29 January 1989.

Gibbins, Ethal May, formerly of 7 Alma Street, West Footscray, late of 27-29 The Greenway, Heathmont, widow, died 26 June 1988.

Noone, Maurice, late of Bundoora, pensioner, died 26 November 1988.

Dated 2 May 1989

W. J. KILPATRICK
Managing Director
State Trust Corporation

BOARD OF WORKS

General Notice

The Melbourne and Metropolitan Board of Works having made provision for carrying off the sewage of each and every property which or any part of which is situate in the Sewerage Areas hereinafter described doth hereby declare that on and after 8 May 1989 each and every property so situate shall be deemed to be a sewered property within the meaning of the *Melbourne and Metropolitan Board of Works Act 1958*.

Victoria Government Gazette

The Sewerage Areas hereinbefore referred to are:

Sewerage Area No. 8587

City of Preston—This area comprises lots 2 and 3 Bell Street.

Sewerage Area No. 8649

City of Whittlesea—This area comprises lots 43 to 45, a Tree Reserve, a further Tree Reserve and lots 46 to 55 Cooper Street, lots 36 to 30 and 37 to 42 Fillo Drive.

Sewerage Area No. 8666

Shire of Diamond Valley—This area comprises lots 26 to 39 Landex Court, lots 1, 44 and a Reserve Broad Gully Road.

Sewerage Area No. 8668

City of Broadmeadows—This area comprises all lots in Elgata Close, Weemala Court, Dakara Close and Karoonda Court, lots 1612 to 1621, a Reserve, lots 1622 to 1629 and 1592 to 1589 Shankland Boulevard, lots 1593, 1594, 1611, a Reserve, lots 1694, 1678 to 1676, a Reserve and lots 1675 to 1668 Tarcoola Avenue.

Sewerage Area No. 8674

City of Whittlesea—This area comprises lots 61 to 51 and 43 to 50 Grand Parade.

Sewerage Area No. 6045

Shire of Sherbrooke—This area comprises that piece of land described on Plan of Consolidation No. 103016, lots 27 to 32 and 34 to 37 Hazel Grove, lots 3, 2, 4, 6, 8 and 10 to 12 Sandells Road, lots 1, 3, 5, 7 and 8 to 10 Carrington Road, lots 1, 2, 122 to 126, 47 to 38, 6 to 4 and 9 Blackwood Street, lots 121 and 120 Grandview Crescent.

(In lieu of the approval given by the Board on 11 April 1989).

Sewerage Area No. 6049

City of Croydon—This area comprises all lots in Sally Court, lots 102 to 107, 116, 117, 142 to 137, 118 and 73 Little John Road, lots 119 to 124 and 127 to 136 Delatite Court.

Sewerage Area No. 6050

City of Croydon—This area comprises lot 1 Wonga Road.

Sewerage Area No. 6051

City of Knox—This area comprises all lots in Richard Court, Don-Eva Court and Law Court, lots 167 to 165, 139 to 137, 111 to 114, 96 to 99, 110, 117, 136, 140, 141, 162 and 163 Turramurra Drive, lots 115 and 116 Ling Drive.

Sewerage Area No. 6052

City of Croydon—This area comprises all lots in Durang Court, lot 86 Mulgrave Way, lot 56 Hanwell Court, lots 101, 88, 87, 68, 67 and 17 to 10 Nangathan Way.

Sewerage Area No. 6053

Shire of Lillydale—This area comprises lots 18 to 20 Pine Road, lots 10 to 18 Mountain Drive, a portion of the O'Shannassy Pipe Track abutting Mountain Drive and Pine Road.

Sewerage Area No. 6810

City of Sunshine—This area comprises lots 34 to 42 James Court.

Sewerage Area No. 6811

City of Keilor—This area comprises lots 313 to 315, a Reserve for Municipal Purposes and lots 316 and 317 Skipton Close.

Dated 2 May 1989

By Order of the Board

BOARD OF WORKS

Notices to the owners of tenements in the undermentioned streets and the private streets, lanes, courts and alleys opening thereto. The main pipe in the said streets being laid down, the owners of all tenements situated as under are hereby required on or before 12 June 1989 to cause a proper pipe and stock cocks to be laid so as to supply water within such tenements from the main pipe.

Berwick

Ryan Court, the total street from Edrington Park Drive northwards.

Maclaine Court, the total street from Fontaine Terrace southeastwards.

Fontaine Terrace, from Maclaine Court northeastwards 148 metres and westwards 40 metres.

Wesley Drive, from 40 metres north of Fleetwood Drive further northwards 146 metres.

Ireland Avenue, from Wesley Drive westwards 51 metres.

Pinto Close, from Gleneagles Drive southwestwards 62 metres.

Blinker Rise, from Gleneagles Drive southwestwards 60 metres.

Sulky Court, from Gleneagles Drive southwestwards 80 metres.

Fitzgerald Road, from the north boundary of lot 8 southwards 147 metres.

Nettle Drive, from George Chudleigh Drive northwards 50 metres and southwards 100 metres.

George Chudleigh Drive, from Nettle Drive eastwards 250 metres then northwards 52 metres.

Eden Grove, the total street from Greaves Road northwards.

Eve Close, the total street from Eden Grove westwards.

Garden Court, the total street from Eden Grove eastwards.

Benson Court, the total street from Shanners Avenue northeastwards.

Shanners Avenue, from 35 metres southeast of Kurrajong Road further southeastwards 115 metres.

Cranbourne

Simon Court, from Michelle Drive eastwards 63 metres.

Michelle Drive, from 32 metres south of Melissa Court further southwards 35 metres then westwards 248 metres.

Michelle Drive, from 35 metres south of Huntington Drive further southwards 121 metres.

Coral Drive, from 20 metres southeast of Huntington Drive further southeastwards 96 metres.

Michelle Drive, from Coral Drive southwards 83 metres.

Melissa Court, the total street from Michelle Drive westwards.

Capital Drive, the total street from Greens Road southwards.

Kitchen Road, from Greens Road southwards 444 metres.

Advantage Drive, from Kitchen Road eastwards 103 metres.

Knox

Nicholas Court, the total street from Lakefield Drive southwestwards.

Farmillo Court, the total street from Lakesfield Drive northwestwards.

Lakesfield Drive, from 40 metres east of Marlene Court further northeastwards 158 metres.

Lillydale

English Street, from Railway Road southwestwards 123 metres then westwards 70 metres.

Maroondah Highway, from 16 metres east of Landscape Drive further eastwards 262 metres.

Sheep Road, from Manchester Road northwestwards 115 metres.

Springvale

Rhode Island, the total street from McLeod Road southwards.

Palm Beach Drive, from 15 metres west of Wells Road further westwards then southwestwards 241 metres.

Ocean Reef Drive, from Palm Beach Drive northwestwards 64 metres.

Ocean Reef Drive, from 64 metres northwest of Palm Beach Drive further northwards then westwards 312 metres.

1120 G 18 10 May 1989

Fiveways Boulevard, the total street from Springvale Road eastwards.

Keysborough Avenue, the total street from Springvale Road eastwards.

Glen Alvie Avenue, from Keysborough Avenue northwards 73 metres.

Carson Avenue, from Keysborough Avenue southwards 86 metres.

Carole Court, the total street from Nurten Parade southwestwards.

Atherton Close, the total street from Nurten Parade southwestwards.

Nurten Parade, from Atherton Close eastwards 45 metres and westwards 135 metres.

Joelle Court, the total street from Hickman Avenue southwards.

Angie Court, the total street from Hickman Avenue southwards.

Keaton Way, from Hickman Avenue northeastwards 65 metres.

Hickman Avenue, from 130 metres northwest of Nurten Parade further northwestwards 206 metres.

June Place, the total street from Nurten Parade westwards.

Cunningham Close, the total street from Nurten Parade northeastwards.

Nurten Parade, from Kearney Drive southwestwards 315 metres.

Kearney Drive, from Nurten Parade northwestwards 45 metres and southeastwards 44 metres.

Narelle Drive, from Wells Road southwards 429 metres.

Wells Road, from Narelle Drive westwards 40 metres and eastwards 200 metres.

Templeman Court, from Narelle Drive eastwards 104 metres.

Hickman Avenue, from Narelle Drive eastwards 163 metres.

Kearney Drive, from 34 metres northwest of Nurten Parade further northwestwards 169 metres.

Chris Court, from Hickman Avenue northwards 32 metres.

Sunshine

Fourth Avenue, from Western Highway northwestwards 64 metres.

Port Melbourne

Laneway (rear of Nott Street, southeast side), from Liardet Street southwestwards 24 metres.

Upper Yarra

Holmes Road, from Upper Crescent Road southwards 40 metres.

Victoria Government Gazette

Upper Crescent Road, from Holmes Road to Crescent Road.

Waverley

Manna Court, from 100 metres east of Sugar Gum Drive further eastwards 200 metres.

Jessup Close, from 6 metres west of the west boundary of lot 116 further westwards 10 metres then northwards 14 metres.

Andleigh Drive, from Grantham Terrace westwards 171 metres.

Sneddon Court, the total street from Andleigh Drive northwards.

Page Court, the total street from Grantham Terrace westwards.

Iris Close, the total street from Page Court southwards.

Grantham Terrace, from 15 metres south of the north boundary of lot 91 further southwards 40 metres.

Business Park Drive, from 260 metres east of Gardiner Road further eastwards 70 metres then southwards 90 metres.

Werribee

Clabon Court, the total street from Elystan Road southeastwards.

Ovington Place, the total street from Elystan Road northwestwards.

Elystan Road, from Knightsbridge Avenue northeastwards 164 metres.

Fitzroy Street, from Knightsbridge Avenue westwards 30 metres.

Knightsbridge Avenue, from 98 metres southwest of Kensington Crescent further southeastwards 148 metres.

Lorena Close, the total street from Doris Drive southeastwards.

Marion Walk, the total street from Doris Drive southwestwards, eastwards and westwards.

Jenni Court, from Doris Drive northwards 36 metres.

Lena Court, from Doris Drive northeastwards 37 metres.

Kathleen Crescent, the total street from Doris Drive northwestwards, westwards and northwards.

Gaye Court, from Doris Drive northwestwards 38 metres.

Doris Drive, from Heaths Road northeastwards, northwestwards and northeastwards 476 metres.

Heaths Road, from Doris Drive eastwards 65 metres.

Tarneit Road, from pipeline easement southwards 3 metres.

Victoria Government Gazette

Pipeline Easement, from Kathleen Crescent northwestwards 330 metres.

Amy Close, the total street from Doris Drive southwestwards and southwards.

Doris Drive, from 24 metres southeast of Lena Court further southeastwards 47 metres.

Lena Court, from 37 metres northeast of Doris Drive further northwards, eastwards and westwards 303 metres.

The Old Ford, the total street from Riverbend Crescent northwestwards and southwestwards.

Riverbend Crescent, from Redgum Close southwestwards and southeastwards 209 metres.

Fitzgerald Road, from 215 metres northeast of Gilbertson Road further northeastwards 25 metres.

Tarneit Road, from 134 metres northeast of pipeline easement further northeastwards 45 metres.

Dated 2 May 1989

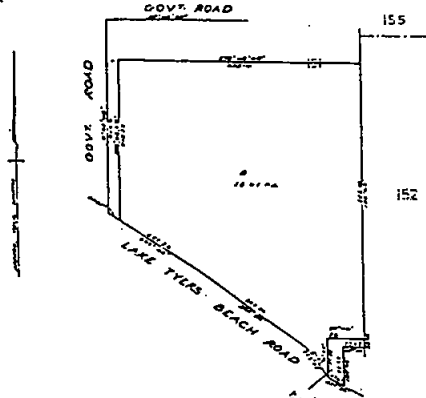
Land Acquisition and Compensation Act 1986
LAND ACQUISITION AND
COMPENSATION ACT REGULATIONS
1987

Form 7

Notice of Acquisition

Compulsory Acquisition of Interest in Land

The Ministry of Education declares that by this notice it acquires the freehold interest in the land described as part of Lot 1 on Lodged Plan No. 202862H, Parish of Colquhoun, being part of the land comprised in Certificate of Title Volume 9676 Folio 950 identified as lot A on the plan shown below.



Published with the authority of the Minister for Education.

JOAN ELIZABETH KIRNER
Minister for Education

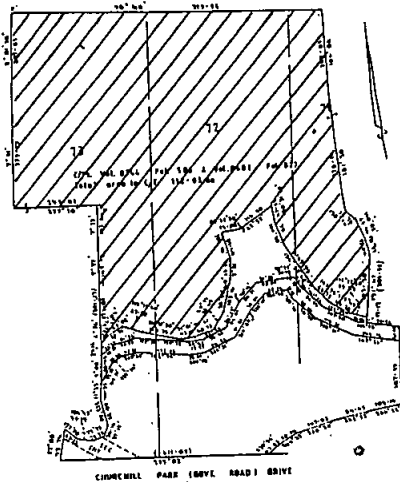
G 18 10 May 1989 1121

Land Acquisition and Compensation Act 1986
NOTICE OF ACQUISITION

Compulsory Acquisition of Interest in Land

The Ministry for Planning and Environment declares that by this notice it acquires the following interests in part of the land contained in Certificates of Title Vol. 8744 Fol. 586 and Vol. 8681 Fol. 027 and being 77.82 hectares described as parts of Crown Allotments 71, 72 and 73, Parish of Narree Worrان:

- (i) William James King of 1200 High Street, Armadale;
- (ii) Joyce Myrl Draper of 16 Edsall Street, Malvern;
- (iii) Jennifer Josephine Rouse of 84 Old Mornington Road, Mount Eliza.



Published with the authority of the Minister for Planning and Environment.

LAND ACT—EXCHANGE OF LAND

I, Kay Setches, the Minister for Conservation, Forests and Lands do hereby give notice that, after the expiry of at least 14 days from the date of publication of this notice, I intend to enter into an agreement with I.C.M. Farm Products Pty Ltd of 60 Jolimont Street, East Melbourne, to exchange Crown land adjoining Allotment 64 in the Parish of Peechelba for the freehold land known as part allotment 64 Parish of Peechelba being part of the land in Freehold Certificate of Title Volume 8479, Folio 420—(Ref. Rs 13057).

K. P. SETCHES
Minister for Conservation, Forests and Lands

1122 G 18 10 May 1989

Planning and Environment Act 1987
WODONGA PLANNING SCHEME

Notice of Amendment to Planning Scheme
Amendment L6

The Minister for Planning and Environment has prepared an Amendment L6 to the Wodonga Planning Scheme.

The amendment affects land at Thomas Mitchell Drive (south-east side near Wigg Street), Queen Street (north-west side south of Mint Street) and opposite Hemple Street between Reid Street and Lawrence Street.

The amendment proposes to change the Planning Scheme by zoning the above lands to Highway Business, Industrial and Open Space.

The amendment can be inspected at the Ministry for Planning and Environment, Ground Floor, 477 Collins Street, Melbourne; the City of Wodonga, City Offices, Hovell Street, Wodonga.

Submissions about the amendment must be sent to the Minister for Planning and Environment, Attention: Planning Co-ordination Branch, PO Box 2240T, Melbourne 3001 by 12 June 1989.

GEOFF CODE
Manager
Planning Co-ordination Branch

Planning and Environment Act 1987
METROPOLITAN REGION PLANNING
SCHEMES

Notice of Amendment
Amendment RL21

The Minister for Planning and Environment has prepared this amendment to the Metropolitan Region Planning Schemes.

The amendment alters the Local Sections of the Diamond Valley, Heidelberg and Preston Planning Schemes by rezoning land which currently forms part of the grounds of the Mont Park and Larundel Hospitals. The land is currently reserved for Public Purposes and will be rezoned to part Reserved Living and part Proposed Passive Public Open Space and partly to two new zones called Mont Park Residential and Mont Park Research and Development.

The amendment alters the Regional Section of all metropolitan planning schemes to introduce planning controls for the two new zones.

A copy of the amendment can be inspected, free of charge, during office hours at Ministry for Planning and Environment, Ground Floor, The Olderfleet Buildings, 477 Collins Street, Melbourne; Shire of Diamond Valley, Civic Centre, Civic Drive, Greensborough; City of Heidelberg, Civic Centre, Upper Heidelberg Road, Ivanhoe; City of Preston, City Hall, High Street, Preston.

Victoria Government Gazette

A copy of the Regional Section of the amendment can be inspected at the offices of all municipalities in the metropolitan area.

Submissions about the amendment must be sent to Minister for Planning and Environment, Attention: Planning Co-ordination Branch, PO Box 2240T, Melbourne 3001 by 7 July 1989.

GEOFF COOK
Assistant Manager
Planning Co-ordination Branch

Planning and Environment Act 1987
DEAKIN PLANNING SCHEME

Notice of Amendment to Planning Scheme
Amendment L4

The Minister for Planning and Environment has prepared Amendment L4 to the Deakin Planning Scheme.

The amendment affects the former Tongala East Primary School site comprising 0.8 hectares, described as part of Crown Allotment 68A, section B, Parish of Tongala East, Shire of Deakin, located on the south-east corner of Finlay and Curr Roads, Tongala East.

The amendment proposes to change the planning scheme by deleting the existing Public Purpose Reservation No. 6 (Education Department) and including the land in a Rural B zone.

The amendment can be inspected at the Ministry for Planning and Environment, Ground Floor, 477 Collins Street, Melbourne; Astra House, Jack Hore Place, Wodonga; and the Shire Offices, Mangan Street, Tongala 3621.

Submissions about the amendment must be sent to the Minister for Planning and Environment, Attention: Planning Co-ordination Branch, PO Box 2240T, Melbourne, 3001 by 12 June 1989.

GEOFF CODE
Manager
Planning Co-ordination Branch

Planning and Environment Act 1987
TAMBO PLANNING SCHEME

Notice of Approval of Amendment
Amendment No. L22

The Minister for Planning and Environment has approved Amendment No. L22 to the Tambo Planning Scheme.

The amendment comes into operation on the date this notice is published in the *Government Gazette*.

The amendment corrects various minor errors in the Scheme introduced on 16 February 1988.

A copy of the amendment can be inspected, free of charge, during office hours, at the offices

Victoria Government Gazette

of the Shire of Tambo, 55 Palmers Road, Lakes Entrance and at the Ministry for Planning and Environment, 477 Collins Street, Melbourne.

GEOFF CODE
Manager
Planning Co-ordination Branch

Planning and Environment Act 1987
METROPOLITAN REGION PLANNING
SCHEMES

Notice of Approval of Amendment
Amendment R26

The Minister for Planning and Environment has approved Amendment R26 to the Regional Section of all metropolitan planning schemes.

This amendment comes into operation on the date this notice is published in the *Government Gazette*.

The amendment revises the requirements for responsible authorities to refer permit applications to nominated referral authorities.

A copy of the amendment can be inspected, free of charge, during office hours, at the offices of the Ministry for Planning and Environment, 477 Collins Street, Melbourne, and at all municipal offices in the metropolitan region.

GEOFF CODE
Manager
Planning Co-ordination Branch

Planning and Environment Act 1987
SHEPPARTON (CITY) PLANNING
SCHEME

Notice of Lapsing of an Amendment
Amendment L14

On 10 April 1989 the City of Shepparton resolved to abandon the above amendment.

The amendment proposed the rezoning of land in Archer Street, Shepparton, from Residential C to Commercial C.

The amendment lapses on the date this notice is published in the *Government Gazette*.

GEOFF CODE
Manager
Planning Co-ordination Branch

Planning and Environment Act 1987
SOUTH MELBOURNE PLANNING
SCHEME

Notice of Approval
Amendment L4

The Minister for Planning and Environment has approved this amendment to the South Melbourne Planning Scheme.

The amendment comes into operation on the date this notice is published in the *Government Gazette*.

G 18 10 May 1989 1123

The amendment rezones No. 74-76 Brady Street, South Melbourne from Existing Public Purpose to General Industrial Zone.

A copy of the amendment can be inspected, free of charge, during office hours at the Ministry for Planning and Environment, Ground Floor, The Olderfleet Buildings, 477 Collins Street, Melbourne and at the City of South Melbourne, Town Hall, Bank Street, South Melbourne.

GEOFF COOK
Assistant Manager
Planning Co-ordination Branch

Planning and Environment Act 1987
ELTHAM PLANNING SCHEME

Notice of Approval
Amendment L2 Part 1

The Minister for Planning and Environment has approved this amendment to the Eltham Planning Scheme.

The amendment comes into operation on the date this notice is published in the *Government Gazette*.

The amendment rezones land off the north side of Wattletree Road and the west side of the railway at Eltham from Residential D Zone to Existing Public Purpose—Local Government. The land is used as Council pound and tree nursery.

A copy of the amendment can be inspected, free of charge, during office hours at the Ministry for Planning and Environment, Ground Floor, The Olderfleet Buildings, 477 Collins Street, Melbourne and at the Shire of Eltham, Shire Offices, 895 Main Road, Eltham.

GEOFF COOK
Assistant Manager
Planning Co-ordination Branch

Planning and Environment Act 1987
METROPOLITAN REGION PLANNING
SCHEMES

Notice of Approval
Amendment R51

The Minister for Planning and Environment has approved amendment R51 to the Metropolitan Region Planning Schemes.

The amendment comes into operation on the date this notice is published in the *Government Gazette*.

The amendment corrects an error in the Table to Clause 22A which misdescribes the land at 91-101 Victoria Parade north-west corner of Victoria Parade and Young Street, Fitzroy.

A copy of the amendment can be inspected, free of charge, during office hours at the Ministry

1124 G 18 10 May 1989

for Planning and Environment, The Olderfleet Buildings, 477 Collins Street, Melbourne and at each municipal office in the Metropolitan Region.

GEOFF COOK
Assistant Manager
Planning Co-ordination Branch

Planning and Environment Act 1987

PRESTON PLANNING SCHEME

Notice of Approval

Amendment L7

The Minister for Planning and Environment has approved this amendment to the Preston Planning Scheme.

The amendment comes into operation on the date this notice appears in the *Government Gazette*.

The amendment rezones No. 272 Murray Road, Preston, from Residential C zone to Service Business zone. The land is proposed to be used for a car park.

A copy of the amendment can be inspected, free of charge, during office hours at the Ministry for Planning and Environment, Ground Floor, The Olderfleet Buildings, 477 Collins Street, Melbourne and at the City of Preston, City Hall, High Street, Preston.

GEOFF COOK
Assistant Manager
Planning Co-ordination Branch

Planning and Environment Act 1987

SUNSHINE PLANNING SCHEME

Notice of Approval

Amendment L1 Part 2

The Minister for Planning and Environment has approved this amendment to the Sunshine Planning Scheme.

The amendment comes into operation on the date this notice appears in the *Government Gazette*.

The amendment alters the Local Section of the Sunshine Planning Scheme by rezoning the land at the intersection of Raleigh Road and Van Ness Avenue, Maribyrnong, from Residential C zone to Proposed Road Widening reservation.

A copy of the amendment can be inspected, free of charge, during office hours at the Ministry for Planning and Environment, Ground Floor, The Olderfleet Buildings, 477 Collins Street, Melbourne and the City of Sunshine, Municipal Offices, Alexandra Avenue, Sunshine.

GEOFF COOK
Assistant Manager
Planning Co-ordination Branch

Victoria Government Gazette

Planning and Environment Act 1987

KEILOR PLANNING SCHEME

Notice of Approval

Amendment L10

The Minister for Planning and Environment has approved Amendment L10 to the Keilor Planning Scheme.

The amendment comes into operation on the date this notice is published in the *Government Gazette*.

The amendment introduces the East Keilor Investigation Area to land which may be required for the Metropolitan Ring Road and associated interchanges at East Keilor.

The amendment will remain in effect until investigation for the preferred locations for these road works are completed.

A copy of the amendment can be inspected, free of charge, during office hours at the Ministry for Planning and Environment, Ground Floor, The Olderfleet Buildings, 477 Collins Street, Melbourne and at the City of Keilor, Municipal Offices, Calder Highway, Keilor.

GEOFF COOK
Assistant Manager
Planning Co-ordination Branch

Planning and Environment Act 1987

ALL PLANNING SCHEMES IN VICTORIA

Notice of Approval

Amendment S1

The Minister for Planning and Environment has approved Amendment S1 to all Planning Schemes in Victoria.

The amendment comes into operation on the date this notice is published in the *Government Gazette*.

The amendment changes the State Section of all Planning Schemes in Victoria by adding specific provisions for crisis accommodation and shared housing.

The amendment sets out State planning policy and allows any self-contained dwelling, of up to 10 habitable rooms, in a residential zone or area to be used for crisis accommodation or for shared housing without the need to first obtain a planning permit.

These provisions prevail over any inconsistent provision of the Regional Section or Local Section of any Planning Scheme.

A copy of the amendment can be inspected, free of charge, during office hours at the Ministry for Planning and Environment, The Olderfleet Buildings, 477 Collins Street, Melbourne and at each municipal office in Victoria.

GEOFF COOK
Assistant Manager
Planning Co-ordination Branch

Victoria Government Gazette

Planning and Environment Act 1987
ELTHAM PLANNING SCHEME
Notice of Approval
Amendment L3

The Minister for Planning and Environment has approved this amendment to the Eltham Planning Scheme.

The amendment comes into operation on the date this notice appears in the *Government Gazette*.

The amendment rezones Lots 9 and 10 LP 10699, Campbell Road, Briar Hill from Residential C zone to Public Purposes 19—Local Government. The land is developed with a Council owned hall.

A copy of the amendment can be inspected, free of charge, during office hours at the Ministry for Planning and Environment, Ground Floor, The Olderfleet Buildings, 477 Collins Street, Melbourne and at the Shire of Eltham, Shire Offices, 895 Main Road, Eltham.

GEOFF COOK
Assistant Manager
Planning Co-ordination Branch

Transport Act 1983
ROAD TRAFFIC AUTHORITY
Commercial Passenger Vehicle and Tow Truck
Applications

Notice is hereby given that the following applications will be considered by the Road Traffic Authority on 13 June 1989.

Notice of any objections should be forwarded to reach the Manager, Vehicle Licensing Branch or any Regional Office of the Road Traffic Authority not later than 7 June 1989.

It will not be necessary for interested parties to appear on the hearing date specified, unless advised in writing by the Authority.

Notification of the date for consideration of applications which are objected to and which require determination by the Road Transport Licensing Tribunal will be published by further notice in this Gazette.

Britarri Pty. Ltd., Ferntree Gully. Application for variation of the conditions of tow truck licence number 490 which authorises the licensed vehicle to be managed, controlled and operated from a depot situated at 1811 Ferntree Gully Road, Ferntree Gully to change the depot address to 570 Boronia Road, Wantirna.

Golf Excursions Downunder Pty. Ltd., Lower Templestowe. Application to license one commercial passenger vehicle in respect of a 1986 Toyota mini bus with seating capacity for 12 passengers to operate for the carriage of

G 18 10 May 1989 1125

passengers from within a 30 km pick-up radius of the Melbourne GPO to golf clubs throughout the State of Victoria.

Timetable: As and when required.

Fares: By agreement with the hirer.

Hilton Hotels of Australia (Melbourne) Pty. Ltd. Application for variation of the conditions of licence number SV 563 which authorises a courtesy bus service for the carriage of guests of the Hilton Hotel, free of charge to include the ability to transport patrons of the Hilton Hotel and their guests to entertainment venues, the Melbourne Airport and other places of interest within a 30 km radius of the Melbourne GPO.

Timetable: As and when required.

Fares: By agreement with the hirer.

McIntyre Towing Service Pty. Ltd., North Sunshine. Application for variation of the conditions of tow truck licence number 472 which authorises the licensed vehicle to be managed, controlled and operated from a depot situated at 198 McIntyre Road, North Sunshine to change the depot address to 24 Slater Parade, East Keilor.

Ringwood Panel Service Pty. Ltd., Ringwood. Application for variation of the conditions of tow truck licence numbers 520, 521 and 522 which authorise the licensed vehicles to be managed, controlled and operated from a depot situated at 18 Molan Street, Ringwood to change the depot address to 42 Thornton Crescent, Mitcham.

J. B. & B. C. Storey, Wodonga. Application to license one commercial passenger vehicle to be purchased, in respect of a 1984 Mazda Bus with seating capacity for 18 passengers to operate as a country special service omnibus from within a 20 km pick-up radius of the Yackandandah Post Office.

Note:

- (i) The vehicle to be licensed would hold a 2 star rating for charter purposes.
- (ii) Spare vehicle rights are sought in the application.

D. R. Zauadlal, Keilor Downs. Application to license one commercial passenger vehicle in respect of a 1985 Ford LTD sedan with seating capacity for 4 passengers to operate as a special purpose vehicle from 4 Zedel Close, Keilor Downs for the carriage of passengers for wedding parties.

Note: This application is made in conjunction with similar applications by C. Calandra and G. Calandra which appeared in the *Victoria Government Gazette*, No. G 16, dated 26 April 1989.

R. McQUILLEN
Group Manager
Vehicle Registration
Dated 10 May 1989

1126 G 18 10 May 1989

Transport Act 1983

ROAD TRAFFIC AUTHORITY

**Commercial Passenger Vehicle Applications
Amendment to Previous Notice**

This notice corrects a previous notice which appeared in the *Victorian Government Gazette*, No. G 16, dated 26 April 1989. The closing date for objections and the consideration date specified in that notice shall remain the same.

C. Calandra, Keilor Park. Application to license one commercial passenger vehicle in respect of a 1982 Ford LTD sedan with seating capacity for 4 passengers to operate as a special purpose vehicle from 40 Spencer Street, Keilor Park for the carriage of passengers for wedding parties.

Note: This application is made in conjunction with similar applications by G. Calandra and D. R. Zauadlal.

G. Calandra, Keilor Park. Application to license one commercial passenger vehicle in respect of a 1986 Ford LTD sedan with seating capacity for four passengers to operate as a special purpose vehicle from 1 Thea Court, Keilor Park for the carriage of passengers for wedding parties.

Note: This application is made in conjunction with similar applications by C. Calandra and D. R. Zauadlal.

R. McQUILLEN
Group Manager
Vehicle Registration

Transport Act 1983

**ROAD TRANSPORT LICENSING
TRIBUNAL**

**Commercial Passenger Vehicle Licence
Applications**

Notice is hereby given that applications by the following parties, previously gazetted and objected to, will be considered by the Road Transport Licensing Tribunal as follows:

<i>Applicant</i>	<i>Previous Gazette No.</i>	<i>Date</i>
(i) On Wednesday, 7 June 1989 in Court Room 12, 5th Floor, 55 King Street, Melbourne, commencing at 9.30 a.m.		
M. W. Picturemaker Pty Ltd	G. 7	15.2.89
S. Lapan	G. 11	15.3.89
Interdonato Nominees Pty Ltd	G. 7	15.2.89
A. Interdonato	G. 7	15.2.89
(ii) On Thursday, 8 June 1989 in Court Room 12, 5th Floor, 55 King Street, Melbourne, commencing at 9.30 a.m.		
S. Lutar	G. 6	8.2.89
E. Boyovski	G. 8	22.2.89

Victoria Government Gazette

E. Petras	G. 8	22.2.88
E. R. Dent	G. 7	15.2.89

(iii) On Friday, 16 June 1989 in the Shire of Shepparton, Council Chambers, cnr Welsford and Nixon Streets, Shepparton, commencing at 9.00 a.m.

Wheeler St Auto Recyclers Pty Ltd	G. 45	23.11.88
R. & B. Barton	G. 10	8.3.89
Commencing at 10.30 a.m.		
Peter O'Neill & Co. Pty Ltd	G. 5	1.2.89

(iv) On Thursday, 29 June 1989 in Court Room 12, 5th Floor, 55 King Street, Melbourne, commencing at 9.30 a.m.

Five Star Coaches Pty Ltd	G. 41	26.10.88
London Transport Bus Tours Pty Ltd	G. 9	1.3.89
London Transport Bus Tours Pty Ltd	G. 9	1.3.89
S. Randall	G. 49	21.12.88

Dated 9 May 1989 P. BISHOP
Registrar

**STATE TENDER BOARD
CONTRACTS ACCEPTED
Amendments**

<i>Schedule Number</i>	<i>Item Number</i>	<i>New Rate</i>	<i>Effective Date</i>
<i>Industrial Gases</i>			\$
1/10	Rental Charges		
	Size 'G' cylinders	4.95	14.5.89
	Size 'E' cylinders	4.30	
	Size 'D' cylinders	3.55	
	Size 'C' cylinders	2.50	
<i>Fasteners</i>			
1/26	61 Unbrako 5911 Price List Less 34%		15.5.89
<i>Bitumen Emulsion</i>			
1/27	1	0.3664	1.5.89
	2	0.3612	
<i>Motor Spirit, Kerosene, Fuel Oils and Lubricants</i>			
1/53B	1	0.4756	2.5.89
	2	0.4756	
	3	0.4756	
	4	0.4756	
	8	0.5194	
	9	0.5194	
	10	0.5194	
	11	0.5194	
	12	0.5173+	
	13	0.5173+	
	21	0.4618+	
	22	0.4618+	
+ New State Fuel Tax of 5.97 cents—Effective 2.5.89			

Victoria Government Gazette

G 18 10 May 1989 1127

Schedule Number	Item Number	New Rate	Effective Date
		\$	
<i>Hand Tools (General)</i>			
1/56	76	5.46	12.5.89
<i>Light Commercial Motor Vehicles</i>			
1/59	Optional Equipment		
	12A	347.00 +	24.4.89
	12D	347.00 +	
	13B	347.00 +	
	14B	347.00 +	
	14D	347.00 +	
+ Auxiliary Fuel Tank and Snorkel Air Cleaner			
<i>Overload Data Preparation</i>			
5/05	4	*	5.5.89
* Turnabout up to 9500 keystrokes per hour			
	5.5	1.69	
	up to 24	1.68	
	25-48	1.64	
	49-96	1.63	
	97+	1.60	
	Minimum job cost	27.30	

J. M. PAWSON
Secretary to the Tender Board

Historic Buildings Act 1981 (No. 9667)

MINISTRY FOR PLANNING AND ENVIRONMENT

Amendment of Register of Government Buildings

Under section 32A of the *Historic Buildings Act 1981* the Register of Government Buildings is amended by adding:

Osborne House, 40 Nicholson Street, Fitzroy.

Dated 8 May 1989 T. W. ROPER
Minister for Planning and Environment

Petroleum (Submerged Lands) Act 1967
COMMONWEALTH OF AUSTRALIA
Prohibition of Entry into Safety Zone—
Mullaway-1 Subsea Well

I, David Ronald White, Minister for Industry, Technology and Resources for the State of Victoria, the Designated Authority in respect of the area specified as being adjacent to the State of Victoria, under the provisions of section 119 of the Act hereby prohibit from entering into or remaining in, except with my consent in writing, the area of the safety zone described hereunder, all vessels other than vessels engaged in or in connection with petroleum exploration operations or operations for the recovery of petroleum authorised by me in the area concerned.

Description of Area in Safety Zone

The area which extends to a distance of five hundred metres measured from a subsea well known as Mullaway-1 situated at or about Latitude 38 deg. 19 mins. 24-23 secs. South Longitude 147 deg. 29 mins. 10-02 sec. East and marked by means of a wellhead marker buoy described hereunder.

Description of Wellhead Marker Buoy

A catamaran type yellow buoy fitted approximately three metres above the water line with a radar reflector and a solar actuated lantern having a flashing yellow light showing the letter U in Morse Code at intervals of thirty seconds. The buoy is marked "Esso Hematite MK015".

Dated 1 May 1989

Made under the *Petroleum (Submerged Lands) Act 1967* of the Commonwealth of Australia.

DAVID WHITE
Designated Authority

Police Offences Act 1958, No. 6337

DIVISION 1A—STATE CLASSIFICATION OF PUBLICATIONS BOARD

Take note that the State Classification of Publications Board has classified the following publications in accordance with the provisions of section 180H (1) of the *Police Offences Act 1958*.

Each publication shall be subject to all of the following restrictions:

- It shall not be offered for sale, sold or delivered to any person under the age of 18 years;
- It shall not be made available for inspection or perusal by any person under the age of 18 years;
- It shall not be exhibited or displayed in any place to which persons under the age of 18 years have access or so that it is visible from any such place.

Title	Classification	Publisher
Sensuous Letters June 1989	ABC	Gordon & Gotch Ltd.
Penthouse Hot Talk May/June 1989	ABC	Gordon & Gotch Ltd.
ACM No. 115 April 1989	ABC	Peter Tourney

BRIAN EVANS, Acting Secretary
State Classification of Publications Board

Police Offences Act 1958, No. 6337

DIVISION 1A—STATE CLASSIFICATION OF PUBLICATIONS BOARD

Take note that the State Classification of Publications Board has classified the following publications in accordance with the provisions of section 180H (1) of the *Police Offences Act 1958*.

Each publication shall be subject to all of the following restrictions:

- (a) It shall not be offered for sale, sold or delivered to any person under the age of 18 years;
 (b) It shall not be made available for inspection or perusal by any person under the age of 18 years.

Title	Classification	Publisher
Beach Babies No. 2	AB	Federal Publishing Co.
Special Weapons 1989	AB	Gordon & Gotch Ltd.
American Survival Guide, March 1989, Vol. 11, No. 3	AB	Gordon & Gotch Ltd.
American Survival Guide, Vol. 11, No. 2, Feb 1989	AB	Gordon & Gotch Ltd.
Soldier of Fortune, March 1989	AB	Gordon & Gotch Ltd.
Special Weapons and Tactics, March 1989	AB	Gordon & Gotch Ltd.
Australian Variations No. 14	AB	Gordon & Gotch Ltd.
Pocket Fox Summer 1989	AB	Gordon & Gotch Ltd.
Penthouse May 1989	AB	Gordon & Gotch Ltd.
Genesis June 1989	AB	Gordon & Gotch Ltd.
Naughty Girls No. 2	AB	Presurn Pty. Ltd.

BRIAN EVANS, Acting Secretary
 State Classification of Publications Board

Private Agents Act 1966

NOTICE OF RECEIPT OF APPLICATIONS FOR LICENCES

Any objections to the applications below should be in accordance with the *Private Agents Act 1966* s.12 and *Private Agents Regulations 1988*, reg. 16.

Full Name of Applicant/Nominee	Residential Address	Name of Firm or Corporation	Address for Registration	*Licence Type	Hearing Date and Court
Petz, Robert George	22 Rostrata Cres, Mooroopna		Shop 5/47 Vaughan St, Shepparton	W	22.5.89 Shepparton
Maismith, Warren Ellis	11 Kieman St, Bearii			GA	24.5.89 Cobram
Westgarth, Ian Eric	Lot 6, Sharps and Taylors Rd, Tallarook		Lot 6, Sharps and Taylors Rd, Tallarook	W	24.5.89 Seymour
Segi, Ardnrija	13 Belmont Ave, Keilor Downs	Di Falco & Maynes	254 Ballarat Rd, Sunshine	IA	26.5.89 Sunshine
Segi, Andrija	" " " "	" "	" " " "	P	" "
Beare, Martin Harold	384 North Rd, Ormond	" "	155 Hyde St, Footscray	W	29.5.89 Williamstown
Arnold, John Raymond	5/94 Marion St, Altona North		5/94 Marion St, Altona North	P	" "
Karagiouis, Anastasios	279 Manningham Rd, Lower Templestowe		5 Lily St, Coburg	W	29.5.89 Broadmeadows
Drummond, Gloria Joan	14 Warralong Ave, Watsonia		14 Warralong Ave, Watsonia	P	29.5.89 Heidelberg
Atta, John Raymond	35 Robern Pde, Viewbank		35 Robern Pde, Viewbank	P	19.6.89 Heidelberg
Verginadis, Niko	96 Lea Rd, Mulgrave		96 Lea Rd, Mulgrave	P	31.5.89 Springvale
Ryde, James Clifford	46 Gaareyn Rd, Carnegie		102 Beaconsfield Pde, Middle Park	P	2.6.89 South Melbourne
Ryde, James Clifford	" " " "		" " " "	IA	" "
Jensen, Tom Broughton	5 Jess Crt, Bayswater		5 Jess Crt, Bayswater	P	5.6.89 Ringwood
Camilleri, William	18 Fainborough Ave, Craigieburn		4 Brolga Crt, Werribee	W	7.6.89 Werribee
McGuirk, Dominique Louise	383 Old Warrandyte Rd, Ringwood		8 Currong Gve, Croydon	IA	7.6.89 Ringwood
Calarella, Antony Lorenzo	1 Havana Cres, Frankston		6 Simpson Dve, Dandenong North	W	3.5.89 Dandenong
Timmons, Janice	Farmers Rd, Traralgon East		15 Bayley Dve, Traralgon	"	19.5.89 Traralgon
Hobson, Susan Maree	22 Warburton St, Beaufort	Castle Investigations (trading as Highland Assessors)	704 Gregory St, Ballarat	IA	25.5.89 Ballarat

*Licence Type: CA—Commercial Agent; CS—Commercial Sub-Agent; P—Process Server; IA—Inquiry Agent; G—Guard Agent; W—Watchman

PRIVATE AGENTS—continued

Full Name of Applicant/Nominee	Residential Address	Name of Firm or Corporation	Address for Registration	Licence Type	Hearing Date and Court
Kirkham, Stanley Thomas	15 Cartbew Gve, West Preston		15 Cartbew Gve, West Preston	P	30.5.89 Preston
Murphy, Nicholas Paul	233 Dorset Rd, Clayton	Nationwide-Alert Security Services	167 McKinnon Rd, McKinnon	W	31.5.89 Oakleigh
Zuanna, Libero Dalla	104 Princess St, Kew		1 Mt Pleasant Rd, Nunawading	..	1.6.89 Box Hill
Haynes, Brune Edmond	37 Collins St, Werribee		Suite 2, 254 Ballarat Rd, Sunshine	P	2.6.89
" " "	" " "		" " "	IA	"
" " "	" " "		" " "	G	"
Boicos, Jason Andrew	36 Macedon St, Maidstone		240 Heatherill Rd, Frankston	IA	" Sunshine
Angus, Kenneth	47 Hudsons Rd, Spotswood		44 Cornwall Rd, Sunshine	W	16.6.89 Sunshine
Wornes, Graeme L.	20 Wyndham St, Shepparton	Metropolitan Security Services	20 Wyndham St, Shepparton	GA	6.6.89 Shepparton
Wilson, Sonia Theresa A.	2/21 Tasman St, Preston		2/21 Tasman St, Preston	IA	5.6.89 Preston
Bates, Lloyd	11 Penny Royal Cres, Melton		5 Lily St, Coburg	W	8.6.89 Broadmeadows
Milosajevic, Penny	181 Victoria St, Altona Green		" " "	"	"
Bibilov, Rosco	95 Fulham Rd, Alphington		" " "	G	19.5.89 Northcote
Tennant, Baron Keith		64 Herbert St, Northcote		IA	26.5.89
Dudley, Noel James	127 Heygarth St, Echuca	Echuca Security Services	539 High St, Echuca	G	30.5.89 Echuca
Dudley, Steven James	" " "	Rich River Security	" " "	"	"
Webb, Terrence Alfred	9 Winnima Ave, Moama		69 Leichardt St, Echuca	"	"
Torreclilla, Juan	6/881 Park St, West Brunswick	Rocco Camera C/o City Watch Security	409 Albert St, West Brunswick	W	21.6.89 Brunswick
Stafford, Peter John	13 Lansell Cres, Camberwell	MSS Patrol Services	22 Summit Rd, Noble Park	W	1.6.89 Springvale
Page, Barry Lewis	58 Faulkner St, Forest Hill		58 Faulkner St, Forest Hill	IA	1.6.89 Box Hill

*Licence Type: CA—Commercial Agent; CS—Commercial Sub-Agent; P—Process Server; IA—Inquiry Agent; G—Guard Agent; W—Watchman

ORDERS IN COUNCIL

APPOINTMENT OF ROYAL COMMISSION

The Lieutenant-Governor as Deputy for the Governor in Council, by this Order—

1. Directs that a Royal Commission shall on 26 April 1989 issue constituting and appointing the Honourable Elliot Frank Johnston Q.C., with effect on and from 12 o'clock noon on 28 April 1989 to be a Commissioner to inquire into—

- (a) the deaths in Victoria since 1 January 1980 of Aboriginal people and Torres Strait Islanders (including any such death that may occur after 12 o'clock noon on 28 April 1989) whilst in Police Custody, in prison or in any other place of detention, but not including such a death occurring in a hospital, mental institution, infirmary or medical treatment centre unless injuries suffered while in Police Custody, in prison or in any other place of detention caused or contributed to that death; and
- (b) any subsequent action taken in respect of each of those deaths including, but without limiting the generality of the foregoing, the conduct of coronial, police and other inquiries and any other things that were not done but ought to have been done;

2. Authorises the Commissioner to conduct his inquiry into any matters under this Order and under the Letters Patent in combination with any inquiry into the same or related matters which he is directed or authorised to make by any Commission issued, or order or appointment made, by the Governor-General of the Commonwealth or the Governor of any other State or under the law of the Northern Territory of Australia;

3. Authorises the Commissioner, for the purpose of reporting on any underlying issues associated with such deaths, to take account of social, cultural and legal factors which, in his judgment, appear to have a bearing on those deaths;

4. Authorises the Commissioner, for the purposes of expediting his inquiry and the inquiries of relevant Commissioners, in the course of his inquiry—

- (c) to refer to a relevant Commissioner for inquiry by that Commissioner in accordance with his or her Commission of inquiry, as the Commissioner may determine, any particular death; and
- (d) to request a relevant Commissioner not to undertake inquiry, or further inquiry, into any particular death—

being a death to which this Order and the Letters Patent relate;

5. Directs the Commissioner to consult generally in the course of his inquiry with each relevant Commissioner with regard to the methods and procedures to be followed in relation to his and their inquiries in order to establish a uniform approach to those inquiries and authorises him, following such consultation, to issue guidelines or make recommendations, or both, to each of those Commissioners in relation to those methods and procedures;

6. Directs the Commissioner to have regard to the reports and recommendations (if any) of the Honourable James Henry Muirhead Q.C. and each relevant Commissioner, and to consult with each of those relevant Commissioners, in relation to the preparation of his report or reports and his recommendations;

7. Authorises the Commissioner for the purpose of conducting his inquiry, to have regard to—

- (e) any evidence received by, and any matters submitted to, him under the Commission of inquiry issued to him on 7 June 1988 by the Governor of the State of Victoria by Letters Patent (as subsequently varied); and
- (f) any evidence received by, and any matters submitted to, the Honourable James Henry Muirhead under the Commission of inquiry issued to him on 10 November 1987 by the Governor of the State of Victoria by Letters Patent (as subsequently varied)—

as if that evidence had been received by him, or those matters had been submitted to him, as the case may be, for the purposes of his inquiry and any report or reports pursuant to this Order and the Letters Patent;

8. Declares that in this Order and in the Letters Patent, the expression "relevant Commissioner" means a person other than the Commissioner, to whom a Commission of inquiry relating to the deaths of Aboriginal people and Torres Strait Islanders has been or is issued by Letters Patent, not being a person in relation to whom such a Commission of inquiry has been or is revoked;

9. Requires the Commissioner as expeditiously as practicable to make his inquiry and, not later than 31 December 1990 or such later day as may be fixed, to furnish to the Governor of the State of Victoria—

- (g) a report or reports of the findings of his inquiry; and
- (h) the reports and any recommendations of relevant Commissioners that have been forwarded to him;

and to make such recommendations as he considers appropriate.

Dated 26 April 1989

Responsible Minister:

ANDREW McCUTCHEON
Attorney-General

KATHY OUZOUNIS
Acting Clerk of the Executive Council

VARIATION OF ROYAL COMMISSIONS

The Lieutenant-Governor as Deputy for the Governor in Council, by this Order directs that Letters Patent shall on 26 April 1989 issue to vary the Letters Patent issued on 7 June 1988 (as subsequently varied on 13 December 1988) to Lewis Wyvill Q.C. to inquire into and report upon the deaths in custody since 1 January 1980 of Aboriginal people and Torres Strait Islanders whilst in Police Custody, in prison or in any other place of detention and into certain other related matters to have effect on and from 12 o'clock noon on 28 April 1989 as follows:

- (a) For the penultimate paragraph (which is concerned with the meaning of the expression "existing Commission") there were substituted the following paragraphs:

"AND We declare that, until guidelines are issued or recommendations are made by the Honourable Elliott Frank Johnston Q.C. under the relevant Commission, the guidelines issued and recommendations made by the Honourable James Henry Muirhead Q.C. under the Commission of inquiry issued to him on 10 November 1987 by Our Governor of the State of Victoria by Letters Patent (as subsequently varied) continue to have effect for the purposes of these Letters Patent;

AND We further declare that in these Letters Patent, the expression "relevant Commission" means the Commission of inquiry issued on 26 April 1989 by Our Governor of the State of Victoria by Letters Patent to the Honourable Elliott Frank Johnston Q.C.,";

- (b) For the words "the Honourable James Henry Muirhead" (wherever occurring) there were substituted the words "the Honourable Elliott Frank Johnston Q.C.,";
- (c) For the words "the existing Commission" (wherever occurring) there were substituted the words "the relevant Commission"; and
- (d) For the words "31 December 1989 or such later date" there were substituted the words "30 September 1990 or such later date".

Dated 26 April 1989

Responsible Minister:

ANDREW McCUTCHEON
Attorney-General

KATHY OUZOUNIS
Acting Clerk of the Executive Council

VARIATION OF ROYAL COMMISSIONS

The Lieutenant-Governor as Deputy for the Governor in Council, by this Order directs that Letters Patent shall on 26 April 1989 issue to vary the Letters Patent issued on 13 December 1988 to the Honourable Daniel John O'Dea to inquire into and report upon the deaths in custody since 1 January 1980 of Aboriginal people and Torres Strait Islanders whilst in Police Custody, in prison or in any other place of detention and into certain other related matters to have effect on and from 12 o'clock noon on 28 April 1989 as follows:

- (a) For the penultimate paragraph (which is concerned with the meaning of the expression "original Commission") there were substituted the following paragraphs:

"AND We declare that, until guidelines are issued or recommendations are made by the Honourable Elliott Frank Johnston Q.C. under the relevant Commission, the guidelines issued and recommendations made by the Honourable James Henry Muirhead Q.C. under the Commission of inquiry issued to him on 10 November 1987 by Our Governor of the State of Victoria by Letters Patent (as subsequently varied) continue to have effect for the purposes of these Letters Patent;

AND We further declare that in these Letters Patent, the expression "relevant Commission" means the Commission of inquiry issued on 26 April 1989 by Our Governor of the State of Victoria by Letters Patent to the Honourable Elliott Frank Johnston Q.C.,";

- (b) For the words "the Honourable James Henry Muirhead" (wherever occurring) there were substituted the words "the Honourable Elliott Frank Johnston Q.C.,";
- (c) For the words "the original Commission" (wherever occurring) there were substituted the words "the relevant Commission".

Dated 26 April 1989

Responsible Minister:

ANDREW McCUTCHEON
Attorney-General

KATHY OUZOUNIS
Acting Clerk of the Executive Council

1132 G 18 10 May 1989

REVOCATION OF ROYAL COMMISSION

The Lieutenant-Governor as Deputy for the Governor in Council, by this Order directs that Letters Patent shall on 26 April 1989 issue to revoke with effect at 12 o'clock noon on 28 April 1989 the Letters Patent issued on 10 November 1987 (as subsequently varied on 7 June 1988 and 13 December 1988) to the Honourable James Henry Muirhead Q.C. to inquire into and report upon the deaths in custody since 1 January 1980 of Aboriginal people and Torres Strait Islanders whilst in Police Custody, in prison or in any other place of detention and into certain other related matters.

Dated 26 April 1989

Responsible Minister:

ANDREW McCUTCHEON
Attorney-General

KATHY OUZOUNIS

Acting Clerk of the Executive Council

REVOCATION OF ROYAL COMMISSION

The Lieutenant-Governor as Deputy for the Governor in Council, by this Order directs that Letters Patent shall on 26 April 1989 issue to revoke with effect at 12 o'clock noon on 28 April 1989 the Letters Patent issued on 7 June 1988 (as subsequently varied on 13 December 1988) to the Honourable Elliott Frank Johnston Q.C. to inquire into and report upon the deaths in custody since 1 January 1980 of Aboriginal people and Torres Strait Islanders whilst in Police Custody, in prison or in any other place of detention and into certain other related matters.

Dated 26 April 1989

Responsible Minister:

ANDREW McCUTCHEON
Attorney-General

KATHY OUZOUNIS

Acting Clerk of the Executive Council

VARIATION OF ROYAL COMMISSIONS

The Lieutenant-Governor as Deputy for the Governor in Council, by this Order directs that Letters Patent shall on 26 April 1989 issue to vary the Letters Patent issued on 7 June 1988 (as subsequently varied on 13 December 1988) to the Honourable John Halden Wootten Q.C. to inquire into and report upon the deaths in custody since 1 January 1980 of Aboriginal people and Torres Strait Islanders whilst in Police Custody, in prison or in any other place of detention and into certain other related matters to have effect on and from 12 o'clock noon on 28 April 1989 as follows—

- (a) for the penultimate paragraph (which is concerned with the meaning of the expression "existing Commission") there were substituted the following paragraphs:

Victoria Government Gazette

"And we further direct you, if immediately before 12 o'clock noon on 28 April 1989 you had not completed your inquiry under these Letters Patent into a death undertaken in accordance with a request made by the Honourable James Henry Muirhead Q.C. to continue with that inquiry as if the request had been made by the Honourable Elliott Frank Johnston Q.C. under the relevant Commission unless or until you are requested by the Honourable Elliott Frank Johnston under the relevant Commission not to undertake further inquiry into that death;

And we declare that, for the purpose of conducting your inquiry and making your reports, you are authorised to have regard to any evidence received by, and any matters submitted to, you in the course of any inquiry, or part thereof, undertaken by you in accordance with a request made by the Honourable James Henry Muirhead Q.C. under the Commission of inquiry issued to him on 10 November 1987 by Our Governor of the State of Victoria by Letters Patent (as subsequently varied);

"And we further declare that, until guidelines are issued or recommendations are made by the Honourable Elliott Frank Johnston Q.C. under the relevant Commission, the guidelines issued and recommendations made by the Honourable James Henry Muirhead Q.C. under the Commission of inquiry issued to him on 10 November 1987 by Our Governor of the State of Victoria by Letters Patent (as subsequently varied) continue to have effect for the purposes of these Letters Patent;

And we further declare that in these Letters Patent, the expression "relevant Commission" means the Commission of inquiry issued on 26 April 1989 by Our Governor of the State of Victoria by Letters Patent to the Honourable Elliott Frank Johnston Q.C.,";

- (b) for the words "the Honourable James Henry Muirhead" (wherever occurring) there were substituted the words "the Honourable Elliott Frank Johnston Q.C.,";
- (c) for the words "the existing Commission" (wherever occurring) there were substituted the words "the relevant Commission"; and
- (d) for the words "31 December 1989 or such later date" there were substituted the words "30 September 1990 or such later date".

Dated 26 April 1989

Responsible Minister:

ANDREW McCUTCHEON
Attorney-General

KATHY OUZOUNIS
Acting Clerk of the Executive Council

VARIATION OF ROYAL COMMISSION

The Lieutenant-Governor as Deputy for the Governor in Council, by this Order directs that Letters Patent shall on 2 May 1989 issue to vary the Letters Patent issued on 26 April 1989 to the Honourable Elliot Frank Johnston Q.C. to be a Commissioner to inquire into and report upon the deaths in custody since 1 January 1980 of Aboriginal people and Torres Strait Islanders whilst in Police custody, in prison or in any other place of detention and into certain other related matters to have effect as if for the words "these Letters Patent)" in sub-paragraph (a) there were substituted the words "these Letters Patent but not including any such death that occurs after the expiration of 31 May 1989)".

Dated 2 May 1989

Responsible Minister:

ANDREW McCUTCHEON
Attorney-General

KATHY OUZOUNIS
Acting Clerk of the Executive Council

VARIATION OF ROYAL COMMISSION

The Lieutenant-Governor as Deputy for the Governor in Council, by this order directs that Letters Patent shall on 2 May 1989 issue to vary the Letters Patent issued on 7 June 1988 (as subsequently varied on 13 December 1988 and 26 April 1989) to the Honourable John Halden Wooten Q.C. to be a Commissioner to inquire into and report upon the deaths in custody since 1 January 1980 of Aboriginal people and Torres Strait Islanders whilst in Police custody, in prison or in any other place of detention and into certain other related matters to have effect as if for the words "these Letters Patent)" in sub-paragraph (a) there were substituted the words "these Letters Patent but not including any such death that occurs after the expiration of 31 May 1989)".

Dated 2 May 1989

Responsible Minister:

ANDREW McCUTCHEON
Attorney-General

KATHY OUZOUNIS
Acting Clerk of the Executive Council

VARIATION OF ROYAL COMMISSION

The Lieutenant-Governor as Deputy for the Governor in Council, by this Order directs that Letters Patent shall on 2 May 1989 issue to vary the Letters Patent issued on 13 December 1988 (as subsequently varied on 26 April 1989) to the Honourable Daniel John O'Dea to be a Commissioner to inquire into and report upon the deaths in custody since 1 January 1980 of Aboriginal people and Torres Strait Islanders whilst in Police custody, in prison or in any other place of detention and into certain other related

matters to have effect as if for the words "these Letters Patent)" in sub-paragraph (a) there were substituted the words "these Letters Patent but not including any such death that occurs after the expiration of 31 May 1989)".

Dated 2 May 1989

Responsible Minister:

ANDREW McCUTCHEON
Attorney-General
KATHY OUZOUNIS
Acting Clerk of the Executive Council

VARIATION OF ROYAL COMMISSION

The Lieutenant-Governor as Deputy for the Governor in Council, by this Order directs that Letters Patent shall on 2 May 1989 issue to vary the Letters Patent issued on 7 June 1988 (as subsequently varied on 13 December 1988 and 26 April 1989) to Lewis Wyvill Q.C. to be a Commissioner to inquire into and report upon the deaths in custody since 1 January 1980 of Aboriginal people and Torres Strait Islanders whilst in Police custody, in prison or in any other place of detention and into certain other related matters to have effect as if for the words "these Letters Patent)" in sub-paragraph (a) there were substituted the words "these Letters Patent but not including any such death that occurs after the expiration of 31 May 1989)".

Dated 2 May 1989

Responsible Minister:

ANDREW McCUTCHEON
Attorney-General
KATHY OUZOUNIS
Acting Clerk of the Executive Council

STAMPS ACT 1958

The Lieutenant-Governor as Deputy for the Governor in Council, on the recommendation of the Treasurer, under section 111D of the *Stamps Act* 1958 declares the persons mentioned in the Schedule below to be "Approved Insurers" for the purpose of Subdivision (11A) of Division 3 of Part II of the *Stamps Act* 1958, as from 3 April 1989.

SCHEDULE

Name	Number in Register
Australian Pacific Friendly Society	(No. AI-88)
Premier Friendly Society	(No. AI-89)
The Goldfields Friendly Society	(No. AI-90)

Dated 2 May 1989

Responsible Minister:

R. A. JOLLY
Treasurer
KATHY OUZOUNIS
Acting Clerk of the Executive Council

1134 G 18 10 May 1989

Cemeteries Act 1958
**SCALE OF FEES FOR PUBLIC
 CEMETERIES**

The Lieutenant-Governor as Deputy for the Governor in Council under section 17 of the *Cemeteries Act 1958* consents to the making of the attached Scale of Fees in respect of the undermentioned public cemeteries:

Cemeteries Act 1958
LOCKWOOD PUBLIC CEMETERY
 Scale of Fees

In pursuance of the powers conferred upon them by the *Cemeteries Act* the trustees of the Lockwood Public Cemetery hereby make the following scale of fees, which shall come into operation upon publication in the *Government Gazette*, and from and after such publication every scale of fees heretofore made by the said trustees shall be and is hereby rescinded to the extent to which it conflicts with this scale.

Interment Fee	\$ 65.00
---------------	----------

R. ROBERTSON, Trustee
 R. A. SLOAN, Trustee
 G. A. HOLLAND, Trustee

Cemeteries Act 1958
KERANG PUBLIC CEMETERY
 Scale of Fees

In pursuance of the powers conferred upon them by the *Cemeteries Act* the trustees of the Kerang Public Cemetery hereby make the following scale of fees, which shall come into operation upon publication in the *Government Gazette*, and from and after such publication every scale of fees heretofore made by the said trustees shall be and is hereby rescinded to the extent to which it conflicts with this scale.

<i>Public Graves</i>	
Interment in grave without exclusive right—stillborn	\$ 45.00
Interment in grave without exclusive right—other	85.00
<i>Private Graves</i>	
Land 2.44 m × 1.22 m	150.00
Own selection of land	60.00

<i>Sinking Charges for Private Graves</i>	
Sinking grave 1.83 m deep	160.00
Each additional 0.3 m	40.00
Sinking oversize grave (extra)	50.00
<i>Re-opening Charges</i>	
Re-opening grave	160.00

Victoria Government Gazette

Extra Charges

Interment outside prescribed hours or on Saturdays, Sundays or Public Holidays	75.00
Interment in grave without due notice	75.00

Miscellaneous Charges

Interment Fee	80.00
Number Peg	15.00
Permission to erect a headstone or monument, grave renovations or additional inscription, 5 per cent of cost with a minimum of	15.00
Exhuming the remains of a body (when authorised)	500.00
Interment of ashes in private graves	50.00
Memorial wall niche and plaque	125.00

Lawn Section (Udenominational)

Lawn grave 2.44 m × 1.22 m	300.00
Sinking grave or re-opening	160.00
Interment Fee	80.00
Bronze Plaque	220.00
Small plaque for second interment	50.00
Ashes buried in existing Lawn Grave	50.00
Lawn grave for child five years and under	125.00
For each interment therein	75.00
Bronze plaque for child's lawn grave	75.00
Rose Garden Memorial—including 1st interment of ashes	250.00
Each additional with a maximum of four interments	125.00

M. W. HALLINAN, Trustee
 D. I. WESTLAND, Trustee
 J. MURPHY, Trustee

Cemeteries Act 1958
DONALD PUBLIC CEMETERY
 Scale of Fees

In pursuance of the powers conferred upon them by the *Cemeteries Act* the trustees of the Donald Public Cemetery hereby make the following scale of fees, which shall come into operation upon publication in the *Government Gazette*, and from and after such publication every scale of fees heretofore made by the said trustees shall be and is hereby rescinded to the extent to which it conflicts with this scale.

\$	
Land 2.44 m × 1.22 m	220.00
Sinking grave 1.83 m deep	130.00
Each additional 0.3 m	30.00
Re-opening grave	110.00
Interment fee	55.00

Victoria Government Gazette

G 18 10 May 1989 1135

Interment of ashes	35.00
Sinking grave (infant)	45.00
Land for infant 1.22 m × 0.60 m	50.00
Land for ashes 0.60 m × 0.60 m	40.00
Weekend rate add to above	50.00

Monumental Area

Land 2.44 m × 1.22 m	60.00
Sinking grave 1.83 m deep	100.00
Sinking each additional 0.30 m	30.00
Re-opening grave	90.00
Removal of slab	30.00
Interment fee	55.00
Sinking grave (infant)	50.00
Weekend add to above	50.00
Oversize grave (extra)	15.00
Exhumation (when authorised)	200.00

H. C. CUMMING, Trustee
R. W. SHEEHAN, Trustee
H. J. ONLEY, Trustee

Cemeteries Act 1958

WARRAGUL PUBLIC CEMETERY

Scale of Fees

In pursuance of the powers conferred upon them by the Cemeteries Act the trustees of the Warragul Public Cemetery hereby make the following scale of fees, which shall come into operation upon publication in the *Government Gazette*, and from and after such publication every scale of fees heretofore made by the said trustees shall be and is hereby rescinded to the extent to which it conflicts with this scale.

Lawn Section	\$
Land 2.44 m × 1.22 m	370.00
Sinking grave 1.83 m	200.00
Reservation of Lawn Grave (incl. Res. plaque)	370.00
<i>Monumental Section</i>	
Land 2.44 m × 1.22 m	370.00
Sinking grave 1.83 m	200.00
Replacing Concrete Ledger on Monumental Grave	220.00
<i>Re-opening Charges</i>	
Re-opening grave without cover	200.00
<i>Memorial Niche Wall</i>	
Placing cremated remains in Memorial Niche wall	50.00
<i>Memorial Shrub Position</i>	
Purchase of Memorial Shrub Position (includes land, camellia or rose, surround and pebbles)	280.00
Interment of cremated remains in Memorial Garden.	120.00

Interment Fees

Interment weekend or Public Holidays (extra)	200.00
Interment of cremated remains in Lawn or Monumental	120.00

Exhumation

Exhuming the remains of a body (when authorised)	1000.00
--	---------

Plaques—Lawn Section Non-Denominational Plaques

Standard Single Lawn Plaque 380 mm × 215 mm (six lines of inscription fitted on concrete base)	200.00
--	--------

Searching Burial Records (Family Tree Purposes)

Minimum charge to cover first two (2) hours plus \$15 per hour thereafter	40.00
---	-------

Concrete Vaults

Concrete Vaults (including land and sinking)	4500.00
--	---------

K. A. WILSON, Trustee
L. S. BIRKETT, Trustee
N. TOLLEY, Trustee

Dated 2 May 1989

Responsible Minister:
CAROLINE HOGG
Minister for Health

KATHY OUZOUNIS
Acting Clerk of the Executive Council

Crown Land (Reserves) Act 1978
REVOCATION OF TEMPORARY
RESERVATIONS

The Lieutenant-Governor as Deputy for the Governor in Council under section 10 of the *Crown Land (Reserves) Act 1978* revokes the following temporary reservations:

MALAKOFF—The temporary reservation by Order in Council of 8 April 1879 of 13.38 hectares of land adjoining Crown Allotments 89A and 94A, Parish of Malakoff, as a site for Camping and Watering purposes—(Rs. 509).

MILDURA—The temporary reservation by Order in Council of 24 April 1939 of 36.04 hectares of land in the Parish of Mildura, in three separate portions as sites for Railway purposes so far only as the portion in section 19 at Red Cliffs, Parish of Mildura containing 1619 square metres described as portion (3) in the said Order in Council—(Rs. 4938).

MILDURA—The temporary reservation by Order in Council of 23 September 1947 of 268 square metres of land at Red Cliffs in the Parish of Mildura as a site for Railway purposes in

1136 G 18 10 May 1989

addition to and adjoining the site temporarily reserved therefor by Order in Council of 24 April 1939—(Rs. 4938).

WAIL—The temporary reservation by Order in Council of 10 September 1877 of 115.85 hectares of land in the Parish of Wail as a site for Camping and Watering purposes revoked as to parts by Orders in Council of 6 January 1887 and 7 March 1911 so far only as the portion east of Crown Allotment 81, Parish of Wail containing 17.24 hectares, more or less, as shown bordered green on plan marked W/20.3.89 attached to Department of Conservation, Forests and Lands correspondence No. Rs. 13959—(Rs. 13959).

WOHLPOOER—The temporary reservation by Order in Council of 19 February 1889 of 70.82 hectares of land in the Parish of Woohlpooer as a site for Water Supply purposes, revoked as to part by Order in Council of 16 August 1910 so far as the balance remaining of 55.04 hectares—(Rs. 13978).

Dated 2 May 1989

Responsible Minister:

KAY SETCHES

Minister for Conservation, Forests and Lands

KATHY OUZOUNIS

Acting Clerk of the Executive Council

Crown Land (Reserves) Act 1978

**CROWN LANDS TEMPORARILY
RESERVED**

The Lieutenant-Governor as Deputy for the Governor in Council under sections 4 and 7 of the *Crown Land (Reserves) Act 1978* temporarily reserves for the purposes mentioned and also excepts from prospecting or from occupation for mining purposes under any miners right the following Crown lands:

**MUNICIPAL DISTRICT OF THE SHIRE OF
ALBERTON**

MULLUNGUNG AND WOODSIDE—Preservation of species of native plants, 1700 hectares, more or less, of land in the Parishes of Mullungung and Woodside shown by cross hatching on plan marked MW/24.4.89 attached to Department of Conservation, Forests and Lands correspondence No. Rs. 14016 and being the land described in the Land Conservation Council's Final Recommendations B4 and G15 for the South Gippsland Area, District 2, excluding Government Roads—(Rs. 14016).

**MUNICIPAL DISTRICT OF THE SHIRE OF
ROSEDALE**

STRADBROKE—Preservation of species of native plants, 360 hectares, more or less, of land in the Parish of Stradbroke shown bordered red on plan marked S/21.4.89 attached to Department of Conservation, Forests and Lands

Victoria Government Gazette

correspondence No. Rs. 13943 and being the land described in the Land Conservation Council's Final Recommendation G13 for the South Gippsland Area, District 2, excluding Government Roads—(Rs. 13943).

Dated 2 May 1989

Responsible Minister:

KAY SETCHES

Minister for Conservation, Forests and Lands

KATHY OUZOUNIS

Acting Clerk of the Executive Council

Crown Land (Reserves) Act 1978

APPOINTMENT OF TRUSTEES

Burke and Wills Mechanics Institute

The Lieutenant-Governor as Deputy for the Governor in Council under section 12 of the *Crown Land (Reserves) Act 1978* appoints:

Carla Annabelle Maree CUBETA

Bryce Martin PARKER

as trustees of the land being Allotment 11, section 11A, Township of Fryerstown, Parish of Fryers permanently reserved as a site for Mechanics Institute purposes by Order in Council of 17 February 1873 in the place of:

Kenneth Cardwell COOPER (Deceased)

Raymond Arthur JOSE (Resigned)

—Rs. 1508

Dated 2 May 1989

Responsible Minister:

KAY SETCHES

Minister for Conservation, Forests and Lands

KATHY OUZOUNIS

Acting Clerk of the Executive Council

Crown Land (Reserves) Act 1978

NOTICE OF INTENTION

The Lieutenant-Governor as Deputy for the Governor in Council under section 10 of the *Crown Land (Reserves) Act 1978* gives notice of intention to revoke the following temporary reservations:

BASS—The temporary reservation by Order in Council of 6 June 1956 of 2833 square metres of land in Section 1, Township of Bass, Parish of Corinella as a site for Police purposes, revoked as to part by Order in Council of 11 January 1977 so far as the balance remaining of 2507 square metres—(Rs. 7463).

BARAMBOGIE—The temporary reservation by Order in Council of 1 August 1905 of 17.81 hectares of land adjoining Crown Allotments 5 and 6, Section 1, Parish of Barambogie so far only as the portion containing 5715 square metres shown as parcels 3, 5 and 6 on Road Construction Authority Plan SP 16856—(Rs. 6853).

Victoria Government Gazette

BUNYIP—The temporary reservation by Order in Council of 14 September 1942 of 845 square metres of land in the Parish of Bunyip as a site for State School purposes—(Rs. 4399).

NEWRY—The temporary reservation by Order in Council of 18 February 1867 of 8094 square metres of land in the Township of Newry, Parish of Maffra as a site for Common School purposes—(Rs. 6123).

NEWRY—The temporary reservation by Order in Council of 11 March 1878 of 4047 square metres of land in the Township of Newry, Parish of Maffra as a site for Public Purposes (State School) in addition to and adjoining the site temporarily reserved for Common School purposes by Order in Council of 18 February 1867—(Rs. 6123).

SHEPPARTON—The temporary reservation by Order in Council of 21 September 1971 of 734 square metres of land in the Parish of Shepparton as a site for Public Purposes (Departmental Residence)—(Rs. 9521).

Dated 2 May 1989

Responsible Minister:

KAY SETCHES

Minister for Conservation, Forests and Lands

KATHY OUZOUNIS

Acting Clerk of the Executive Council

Land Act 1958

UNUSED ROAD CLOSED

The Lieutenant-Governor as Deputy for the Governor in Council under section 349 of the *Land Act 1958* and with the consents in writing of the municipality concerned and the adjoining owners closes the following unused road:

MUNICIPAL DISTRICT OF THE SHIRE OF WIMMERA

WAIL—The road in the Parish of Wail shown as Crown Allotment 121A on Certified Plan No. 109219 lodged in the Central Plan Office—(LA-4778).

Dated 2 May 1989

Responsible Minister:

KAY SETCHES

Minister for Conservation, Forests and Lands

KATHY OUZOUNIS

Acting Clerk of the Executive Council

Corrections Act, Section 10

AMENDMENT TO PROCLAMATION OF A PLACE AS A PRISON

Under the powers found in section 10 of the *Corrections Act*, the Lieutenant-Governor as Deputy for the Governor in Council amends the Proclamation appointing as a prison the place described and known as the Nunawading Reception Centre as published in the *Government*

G 18 10 May 1989 1137

Gazette of 13 January 1988 at page 54 and amended on 20 April 1988 at page 973 as follows:

The words "eastern side of the western building adjacent to the stairs" shall be substituted with the words "ground floor on the southern side of the wall which divides it from the cells area".

Dated 9 May 1989

Responsible Minister:

STEVE CRABB

Minister for Police and Emergency Services

KATHY OUZOUNIS

Acting Clerk of the Executive Council

Trustees Act 1958

REVOCATION OF RECOGNISED INSTITUTION

Under the powers found in section 3A of the *Trustees Act 1958* and all other enabling powers, and on the recommendation of the Attorney-General, the Lieutenant-Governor as Deputy for the Governor in Council revokes the order declaring:

THE PERPETUAL EXECUTORS AND TRUSTEES ASSOCIATION OF AUSTRALIA LIMITED

as a recognised institution for the purposes of section 3A of the *Trustees Act 1958*.

Dated 13 December 1988

Responsible Minister:

ANDREW McCUTCHEON

Attorney-General

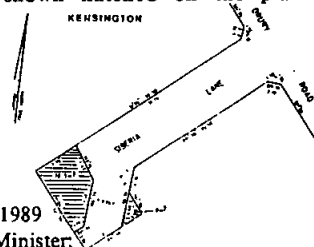
KATHY OUZOUNIS

Acting Clerk of the Executive Council

Urban Land Authority Act 1979

STREET CLOSURE

The Lieutenant-Governor as Deputy for the Governor in Council under section 15 of the *Urban Land Authority Act 1979*, on the recommendation of the Urban Land Authority, closes part of the street known as Siberia Lane, Kensington shown hatched on the plan hereunder.



Dated 9 May 1989

Responsible Minister:

EVAN WALKER

Minister for Major Projects

KATHY OUZOUNIS

Acting Clerk of the Executive Council

Post-Secondary Education Act 1978
AWARDING OF MASTERS DEGREES

The Lieutenant-Governor as Deputy for the Governor in Council, under section 38 of the *Post-Secondary Education Act 1978*, confers on the governing bodies of the institutions listed below the power to award the degrees specified to the persons named.

As required by section 38 of the *Post-Secondary Education Act 1978*, the Victorian Post-Secondary Education Commission has certified that the courses of study for the degrees specified are comparable in standard to those which lead to the award of a degree at a university.

<i>Institution</i>	<i>Degree</i>	<i>Person to Whom the Degree is to be Awarded</i>
Chisholm Institute of Technology	Master of Applied Science	Pamela Anne Shadbolt
La Trobe University (previously Lincoln Institute of Health Sciences)	Master of Applied Science (by Publication)	George Mocellin
Victoria College	Master of Applied Science (by Publication)	Hans Brunner
	Master of Arts	George Aslanis

Dated 9 May 1989

Responsible Minister:
EVAN WALKER
Minister Responsible for
Post-Secondary Education

KATHY OUZOUNIS
Acting Clerk of the Executive Council

Historic Buildings Act 1981 (No. 9667)
HISTORIC BUILDINGS COUNCIL PERMIT

Under section 31 (2) (b) of the *Historic Buildings Act 1981* the Lieutenant-Governor as Deputy for the Governor in Council allows a permit to issue for works to:

Historic Building No. 166
40 Napier Street, Fitzroy

subject to a condition that the outbuilding should be sited, constructed and completed in accordance with the plan submitted with the original application.

Dated 9 May 1989

Responsible Minister:
T. W. ROPER
Minister for Planning and Environment
KATHY OUZOUNIS
Acting Clerk of the Executive Council

to the extent of all of the buildings and the land included in the Register Book Certificate of Title Volume 9653 Folio 738.

Dated 9 May 1989

Responsible Minister:
T. W. ROPER
Minister for Planning and Environment

KATHY OUZOUNIS
Acting Clerk of the Executive Council

Equal Opportunity Act 1984

APPOINTMENT

Under the powers found in section 8 (1) of the *Equal Opportunity Act 1984*, the Lieutenant-Governor as Deputy for the Governor in Council appoints:

Con GEORGE

to be a part-time member of the Equal Opportunity Board for a three year period commencing 10 May 1989.

Dated 9 May 1989

Responsible Minister:
ANDREW McCUTCHEON
Attorney-General

KATHY OUZOUNIS
Acting Clerk of the Executive Council

Historic Buildings Act 1981 (No. 9667)
AMENDMENT OF REGISTER OF
HISTORIC BUILDINGS

Under section 14 of the *Historic Buildings Act 1981* the Lieutenant-Governor as Deputy for the Governor in Council amends the Register by adding:

Historic Building No. 735
Glyn
224 Kooyong Road, Toorak

TENDERS

**MINISTRY OF HOUSING AND
CONSTRUCTION—VICTORIA**

Major Works Tenders are invited for the purposes indicated hereunder and must be forwarded in the Ministry's coloured envelope and endorsed "Major Works Tender for _____".

The tender must either be—

lodged by hand in the box marked "Tenders" on First Floor, 2 Treasury Place, Melbourne, received by mail.

received by facsimile machine on (03) 651 1738 and immediately confirmed by mail on the Ministry's Tender Form.

No tender will be considered if received later than 2.00 p.m. on the closing date indicated hereunder for that work, or received by any other means.

Note: Telex and telegram tenders are no longer accepted. Tenders received by a mail delivery after the closing date and time are no longer accepted.

Tender documents are available for pick-up from the Contracts Office, Room 44, Ground Floor, 2 Treasury Place, Melbourne between 8.30 a.m.—12.30 p.m. and 1.30 p.m.—4.00 p.m. (posting will only occur outside 32 km from the G.P.O.) and where indicated at the Provincial Works Office.

Enquiries: Telephone (03) 651 2453/4.

Wednesday, 17 May 1989

BALLARAT—External repairs and painting and roof replacement, Special School. (W.O. Ballarat.)

MOOLAP—New toilet block and staff/administration upgrade, Primary School. (W.O. Geelong.)

YARRAM—New art/craft room, Primary School. (W.O. Traralgon.)

Wednesday, 24 May 1989

GEELONG—Temporary propping, Dennys Lascelles Woolstore. (W.O. Geelong.)

HEATHERTON—Manufacture and install joinery, Hospital, Acute Admissions Unit.

HEIDELBERG—Office fit-out, Corrections Office, 41 Burgundy Street.

MELBOURNE—Recarpeting of domed reading room, State Library.

SPOTSWOOD—Bulk earthwork, Science and Technology Museum.

WILLAURA—Construction of a one-man Police Station and three bedroom residence, Police Station and Residence. (W.O. Horsham and Ararat.)

Wednesday, 31 May 1989

BEECHWORTH—Redevelopment of old industries building, H.M. Prison. (W.O. Wangaratta.)

BETHANGA—Construction of a one-man police station and three bedroom residence, Police Station and Residence. (W.O. Wangaratta.)

HEATHERTON—Refurbish old kitchen to pathology laboratory, Hospital.

PORT MELBOURNE—Supply and delivery of 1 No. Modular Building, F.O.G., M.H.C. Storeyard, 69 Salmon Street, Contract 14, 88/89. (W.O. Ballarat and Bendigo.)

Wednesday, 6 June 1989

WERRIBEE—Upgrade and additions, Meat Research Centre, Animal Research Institute.

BARRY PULLEN

Minister for Housing and Construction

Ministry of Housing and Construction
Melbourne, 1 May 1989

**DEPARTMENT OF PROPERTY AND
SERVICES**

Property and Assets Division

Tenders are invited for the service indicated hereunder and will be received at the Property and Assets Division, Department of Property and Services, 3rd Floor, 35 Spring Street, Melbourne until 2.00 p.m. on the date shown.

Specifications and tender documents are available from the Registrar of Tenders at the above address, telephone (03) 651 3581.

Late tenders will not be considered.

Closing—17 May 1989.

Removal and transport of library items, from 87 High Street, Prahran to Maribyrnong.

**PRIVATE
ADVERTISEMENTS**

**CITY OF ALTONA
Street Name Change**

The court name of Neilsen, which appeared in the *Government Gazette*, dated Wednesday, 19 April 1989, (Advertisement No. 4920), should read as Nielsen.

JOHN F. SHAW
5223 Chief Executive Officer/Town Clerk

Planning and Environment Act 1987
**NOTICE OF AMENDMENT TO THE BOX
HILL PLANNING SCHEME
Amendment L3**

The Box Hill City Council has prepared Amendment L3 to the Box Hill Planning Scheme. The amendment affects the following properties:

1. Land adjoining the Bushy Creek alignment between Woodhouse Grove and extending to Dorking Road, Box Hill. The land is owned by the Box Hill City Council and the Melbourne and Metropolitan Board of Works. The amendment proposes to change the Box Hill Planning Scheme (Map 66) by rezoning the "Proposed Secondary Road Reservation" to "Public Open Space".
2. Land adjoining 21 Spence Street, Burwood. The Box Hill City Council owns the land. The amendment proposes to change the Box Hill Planning Scheme (Maps 56, 67) by rezoning the "Proposed Public Open Space" to "Residential C".
3. Land owned by Box Hill City Council on the south side of Oxford Street. The amendment proposes to change the Box Hill Planning Scheme (Map 66) by rezoning the existing Municipal Depot Site from "Public Purposes" to "Residential C".

The amendment can be inspected at the offices of the Box Hill City Council, Municipal Offices, Town Hall, 1022 Whitehorse Road, Box Hill; the Ministry for Planning and Environment, Ground Floor, The Olderfleet Buildings, 477 Collins Street, Melbourne; and the Eastern Regional Office, Ministry for Planning and Environment, Suite 4, 38-40 Prospect Street, Box Hill.

Submissions about the amendment must be sent to the Town Clerk, Box Hill City Council, P.O. Box 20, Box Hill by 14 June 1989.

5186 I. G. PORT, Town Clerk

**CAULFIELD PLANNING SCHEME
Notice of Amendment to a Planning Scheme
Amendment No. L7**

The City of Caulfield has prepared Amendment No. L7 to the Caulfield Planning Scheme, Local Section.

The amendment proposes to rezone land known as Nos. 203-209 Poath Road, Murrumbeena from Residential C zone to Local Business zone.

The amendment including supporting documentation can be inspected at the City of Caulfield, Municipal Offices, cnr Glen Eira and Hawthorn Roads, Caulfield; or the Ministry for Planning and Environment, Head Office, The Olderfleet Buildings, 477 Collins Street, Melbourne; or the Ministry for Planning and Environment, Southern and Western Port Regional Office, 33-39 High Street, Cranbourne.

Submissions about the amendment must be sent to the Chief Executive Officer, City of Caulfield, P.O. Box 42, South Caulfield 3161 by 10 June 1989.

DOUGLAS R. AYLEN
5207 Chief Executive Officer

Planning and Environment Act 1987
**COBURG PLANNING SCHEME
Notice of an Amendment
Amendment L4**

The City of Coburg has prepared Amendment No. L4 to the Coburg Planning Scheme. The amendment affects land known as 8-14 Baxter Street and 1 Hunt Street, Coburg.

The amendment proposes to change the Planning Scheme by changing the zoning of the land from Reserved Light Industrial to Residential "C".

The amendment can be inspected at the Municipal Offices, Bell Street, City of Coburg and at the Ministry for Planning and Environment, Ground Floor, 477 Collins Street, Melbourne.

Submissions about the amendment must be sent to the City of Coburg, P.O. Box 113, Coburg by 10 June 1989.

Dated 2 May 1989

BRUCE LANCASHIRE
5180 Manager, Planning and Development

Victoria Government Gazette

Planning and Environment Act 1987

CITY OF CROYDON

Notice of Amendment to a Planning Scheme

The Council of the City of Croydon has prepared Amendment No. L4 to the Croydon Planning Scheme.

The amendment rezones part of number 336 Dorset Road, Croydon, west side approximately 200 metres south of Mount Dandenong Road from Public Purpose Reservation No. 13 (SEC) to Croydon Residential Low zone.

The amendment can be inspected at Municipal Offices, City of Croydon, Civic Square, Croydon 3136; Ministry for Planning and Environment, The Olderfleet Buildings, 477 Collins Street, Melbourne 3000.

Submissions about the amendment must be sent to City of Croydon, P.O. Box 206, Croydon 3136 by 13 June 1989.

Dated 20 April 1989

T. L. MAHER
Chief Executive Officer
5157

Planning and Environment Act 1987

NOTICE OF AMENDMENT TO A
PLANNING SCHEME

The City of Essendon has prepared Amendment L2 to the Local Section of the Essendon Planning Scheme.

The amendment proposes to introduce urban conservation controls in a number of areas throughout the municipality in particular the controls known as Urban Conservation Area No. 1. The amendment introduces special planning controls that protect historic areas where a permit will be required for making any changes to the appearance of buildings in the precinct including alterations to houses, new construction of any kind, demolition, subdivision and display of advertising.

The amendment may be inspected at the City of Essendon, Town Planning Department, cnr Pascoe Vale Road and Kellaway Avenue, Moonee Ponds, and will be open for inspection during office hours by any person free of charge.

Any submissions about the amendment should be in writing and must be sent to the City Manager, City of Essendon; Attention: Manager—Statutory Services, P.O. Box 126, Moonee Ponds 3039 by 9 June 1989

Dated 8 May 1989

J. T. HIGGINS
Manager—Statutory Services
City of Essendon
5209

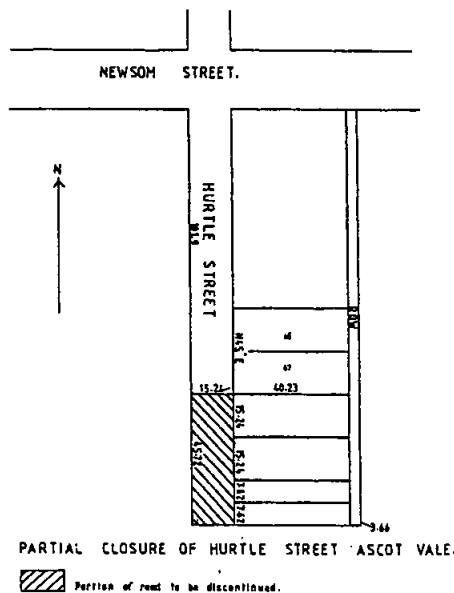
G 18 10 May 1989 1141

CITY OF ESSENDON

Right of Way No. 244

Whereas it is provided in section 528 (2) (a) of the Local Government Act 1958, that where a road (whether or not a public highway but not being a road set out on land of the Crown) or any part thereof is not required for public use of the Council of the municipality in which such road is situated made not less than one month after publishing in a newspaper generally circulating in the district and posting to the registered proprietor (if any) of the land and to the owners and occupiers (if any) of lands abutting or immediately adjacent to the road notice of intention to pass such a resolution may by resolution published in the Government Gazette direct that such a road or part shall be discontinued and thereupon such road or part shall be discontinued accordingly.

And whereas the Council of the City of Essendon on 24 April 1989 resolved that the road be discontinued and not less than one month previously has published in a newspaper generally circulating in the district and posted to the registered proprietors of the land in the roads and to the owners and occupiers of lands abutting or immediately adjacent to the roads notice of intention to make a resolution.



1142 G 18 10 May 1989

Now therefore the Mayor, Councillors and Citizens of the City of Essendon by resolution dated 24 April 1989.

- (a) that the said road which is shown by hatching on the plan hereunder, shall be discontinued;
- (b) that notwithstanding such discontinuance the Melbourne and Metropolitan Board of Works and the Mayor, Councillors and Citizens of the City of Essendon shall continue to have and possess the same right, title, power, authority or interest in or in relation to the whole of the land shown by hatching on the said plan as they had or possessed prior to such discontinuance with respect to or in connection with any drains or pipes laid or erected in, on, or over such land for the purposes of drainage or sewerage; and
- (c) that, subject to any such right, title, power, authority or interest the land in the said roads may be sold by the Council of the City of Essendon by agreement.

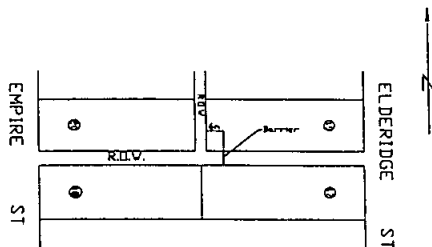
Civic Centre
Moonee Ponds

5212

P. SEAMER, City Manager

CITY OF FOOTSCRAY
Permanent Closure of Road

Notice is hereby given that the Council of the City of Footscray has adopted an Order made pursuant to section 539C of the *Local Government Act 1958* (as amended) to permanently close the roadway between Empire and Eldridge Streets to through traffic at the point shown on the plan below.



The Council by resolution has fixed Monday, 8 May 1989 as the day on which the Order shall come into operation.

GRAEME PEARCE
5159 Chief Executive Officer and Town Clerk

Victoria Government Gazette

Planning and Environment Act 1987
NOTICE OF AMENDMENT TO
FRANKSTON PLANNING SCHEME
Amendment L4

The City of Frankston has prepared Amendment L4 to the Local Section of the Frankston Planning Scheme.

The amendment proposes to rezone Part Lot 40, LP.202277 and Lot 1, LP.68867, Baxter-Tooradin Road from Frankston Rural RU1 Zone to a Frankston Residential R1 Zone.

The amendment can be inspected at the City of Frankston, Town Planning Section, Civic Centre, Davey Street, Frankston 3199; Ministry for Planning and Environment, Ground Floor, The Olderfleet Buildings, 477 Collins Street, Melbourne 3000; Ministry for Planning and Environment, Metropolitan South and Western Port Region, 33-39 High Street, Cranbourne 3977.

Submission about the amendment must be sent to the Chief Executive Officer, City of Frankston, P.O. Box 490, Frankston 3199. Attention: Strategic Planner

Dated 12 June 1989

A. H. BUTLER
5178 Chief Executive Officer

Planning and Environment Act 1987
NOTICE OF AMENDMENT TO
FRANKSTON PLANNING SCHEME
Amendment L5

The City of Frankston has prepared Amendment L5 to the Local Section of the Frankston Planning Scheme.

The amendment proposes to rezone part of Lot 1, LP.82851, Golf Links Road, Frankston, from Frankston Special Use 1 to a Hospital Reservation.

The amendment can be inspected at the City of Frankston, Town Planning Section, Civic Centre, Davey Street, Frankston 3199; Ministry for Planning and Environment, Ground Floor, The Olderfleet Buildings, 477 Collins Street, Melbourne 3000; Ministry for Planning and Environment, Metropolitan South and Western Port Region, 33-39 High Street, Cranbourne 3977.

Submission about the amendment must be sent to the Chief Executive Officer, City of Frankston, P.O. Box 490, Frankston 3199. Attention: Strategic Planner

Dated 12 June 1989

A. H. BUTLER
5179 Chief Executive Officer

CITY OF HORSHAM

Notice of Amendment to a Planning Scheme
The City of Horsham has prepared Amendment No. L13 to the Horsham Planning Scheme.

The amendment affects the land bounded by McPherson, Baillie, Robinson and Hamilton Streets.

The amendment proposes to change the Planning Scheme by changing the zoning as follows:

No. 73 McPherson rezoned from Residential "A" to Service Business.

Service Business zoning North of 73 McPherson to be rezoned to Residential "B".

The remaining Residential "A" zone bounded by McPherson, Baillie and Robinson Streets to be rezoned to Residential "B" also.

The amendment proposes to change the planning scheme by changing the zoning for the following reasons:

- (a) No. 73 McPherson Street; rezoning is required to allow an existing business to extend.
- (b) The rezoning of land to Residential "B" would allow denser residential development such as unit and flat construction.

The amendment can be inspected at the Horsham City Council Offices, Roberts Avenue, Horsham; Ministry for Planning and Environment, corner Mair and Doveton Streets, Ballarat; and the Ministry for Planning and Environment, The Olderfleet Buildings, 477 Collins Street, Melbourne.

Submissions relating to this amendment must be sent to Horsham City Council, PO Box 511, Horsham 3400, by 12 June 1989.

L. S. CAMPBELL
City Engineer

5194

CITY OF KNOX

Revocation of Appointment of Place as a Pound

Notice is hereby given that the Council of the City of Knox has revoked the appointment of the place located at Lot 6 Plan of Subdivision No. 7605 Wellington Road, Lysterfield, and being part of Crown Allotment 57 Parish of Narree Worrان as a pound for the purposes of the Pounds Act 1958.

Appointment of a Place as a Pound

Notice is hereby given that the Council of the City of Knox has appointed the place located in Taylors Lane, Rowville, and being Lot 8 on Plan

of Subdivision No. 3815 Parish of Narree Worrان as a pound for the purposes of the Pounds Act 1958.

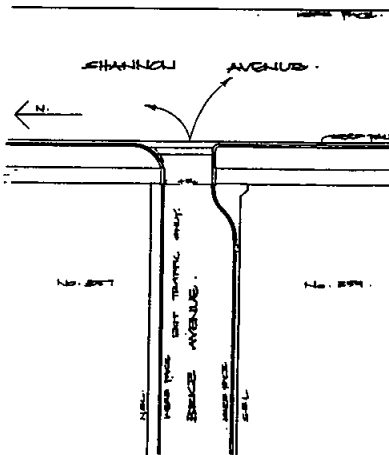
T. J. NEVILLE
Town Clerk

5158

LOCAL GOVERNMENT ACT
CITY OF NEWTOWN

Closure of Road to Through Traffic

The Council of the City of Newtown having served the necessary notices in accordance with section 539 (c) of the Local Government Act 1958 and having considered the objections received and the report of the Road Traffic Authority, orders the adoption of the proposal to prohibit vehicular entry into Brice Avenue without modification pursuant to section 539 (c) of the Local Government Act 1958 and the Council hereby fixes as the date upon which the order as adopted shall come into operation the day after the publication in the Government Gazette of the Public Notice pursuant to section 539 (c) of the Local Government Act.



5196

D. D. SMITH, Town Clerk

Planning and Environment Act 1987
NOTICE OF AMENDMENT TO A
PLANNING SCHEME

The City of Shepparton has prepared Amendment No. L17 to the Shepparton City Planning Scheme.

The Amendment affects land at 612-622 Wyndham Street, Shepparton, being the southern section of Lot 4 of Plan of Subdivision No. 52314.

1144 G 18 10 May 1989

The Amendment proposes to change the Planning Scheme by rezoning the above land from Residential "C" to Commercial "B" to allow consideration of a Restaurant/Take-Away proposal.

The Amendment can be inspected at the City of Shepparton, Municipal Officers, 90 Welsford Street, Shepparton, and at the Ministry for Planning and Environment, 477 Collins Street, Melbourne.

Submissions about the Amendment must be sent to the City of Shepparton, P.O. Box 989, Shepparton, by 12 June 1989.

Dated 3 May 1989

5154

I. L. GILBERT
City Manager

Planning and Environment Act 1987
NOTICE OF AMENDMENT TO A
PLANNING SCHEME

The City of Shepparton has prepared Amendment No. L18 to the Shepparton City Planning Scheme.

The Amendment affects land at 608-610 Wyndham Street, being the northern section of Lot 4, Plan of Subdivision No. 52314 and the rear of 624-628 Wyndham Street as described in LP 155339.

The Amendment proposes to change the Planning Scheme by rezoning the above land from Residential "C" to Commercial "B".

The Amendment can be inspected at the City of Shepparton, Municipal Officers, 90 Welsford Street, Shepparton, and at the Ministry for Planning and Environment, 477 Collins Street, Melbourne.

Submissions about the Amendment must be sent to the City of Shepparton, P.O. Box 989, Shepparton, by 12 June 1989.

Dated 3 May 1989

5155

I. L. GILBERT
City Manager

CITY OF TRARALGON
Notice of Making of By-Law

By-Law Number 35—Control of Skateboards
By-Law

Notice is hereby given that the Council of the City of Traralgon has approved a By Law numbered 35 entitled Control of Skateboards By Law for the purposes of:

1. Controlling the use of footpaths and roadways by children using skateboards such that no child shall ride or drive or otherwise use any

Victoria Government Gazette

skateboard on any footway or roadway within the Municipal District so as to:

- (a) Interfere with;
- (b) Inconvenience; or
- (c) Endanger the safety of any person or vehicle thereon or to damage any property contiguous thereto.

2. Providing penalties for offences against the By-Law.

A copy of the By-Law is available for inspection at the office of the City of Traralgon, Kay Street, Traralgon during office hours.

A resolution approving the By-Law was carried at a meeting of the Council on 7 March 1989, and confirmed at a meeting of the Council on 11 April 1989.

5152

JOHN MITCHELL
Chief Executive

TOWN OF STAWELL

Notice of Proposed Determination

Notice is hereby given:

(1) That the Council of the Town of Stawell proposes to determine that the basis of levying of rates be changed from the use of Site Value of Rateable Property to the use of Net Annual Value of Rateable Property, for all rateable properties within the Town of Stawell.

(2) That a valuation in the prescribed form is open for inspection at the Town Hall, Stawell during office hours by any ratepayer, free of charge.

(3) That one tenth of the persons whose names are inscribed on the Municipal Roll may, by writing under their hand addressed to the Town Clerk of the Town of Stawell and delivered at the office of the Council, Town Hall, Main Street, Stawell within one month after 10 May 1989, demand that the proposal to change the basis on which rates may be levied be submitted to a poll.

(4) That if so much demand for a poll is made, the Council of the Town of Stawell will proceed to levy rates upon the basis mentioned in paragraph one hereof.

5181

JOHN W. KELLOCK
Acting Town Clerk

Planning and Environment Act 1987
NOTICE OF AMENDMENT

The Shire of Bulla has prepared Amendment No. L6 to the Bulla Planning Scheme.

The amendment affects the following land:

Lots 1, 2 and 3 L.P. 58478 being Nos. 3, 5 and 7 Barkly Street;
Crown Allotments 20-24 (inclusive), Section

Victoria Government Gazette

7, Parish of Buttlejorrk, being Nos. 39, 41, 43, 45 and 47 Brook Street, Sunbury;

Crown Allotments 7 and 8, Section 7, Parish of Buttlejorrk, being Nos. 42 and 44 Macedon Street, Sunbury.

The amendment proposes changes to the Planning Scheme by rezoning the land to "Public Purposes No. 19—Local Government" in order to recognise existing Council facilities and the future expansion of the Council Administration Offices.

The amendment can be inspected at the Municipal Offices, Shire of Bulla, 36 Macedon Street, Sunbury or at the Ministry for Planning and Environment, 477 Collins Street, Melbourne.

Submissions about the amendment must be sent to the Shire of Bulla, P.O. Box 42, Sunbury, Victoria 3429 by 12 June 1989.

JOHN W. WATSON
Shire Secretary

5185

SHIRE OF DIMBOOLA

Notice of Amendment to a Planning Scheme

The Shire of Dimboola has prepared Amendment L3 to the Shire of Dimboola Planning Scheme.

The Amendment affects: Land in Station Street, Rainbow being Crown Allotment 5, section 1, Township of Rainbow.

The Amendment proposes to change the Planning Scheme by allowing Council to consider a permit application for: A Gas Refuelling Station in Station Street, Rainbow being C/A 5, Section 1, Township of Rainbow.

The Amendment can be inspected at the Shire Office, Roy Street, Jeparit; Ministry for Planning and Environment (Plan Inspection), Ground Floor, The Olderfleet Buildings, 477 Collins Street, Melbourne.

Submission about the amendment must be sent to the Shire of Dimboola, P.O. Box 186, Jeparit, on or before 16 June 1989.

M. B. MOLONEY
Shire Secretary

5153

SHIRE OF KILMORE

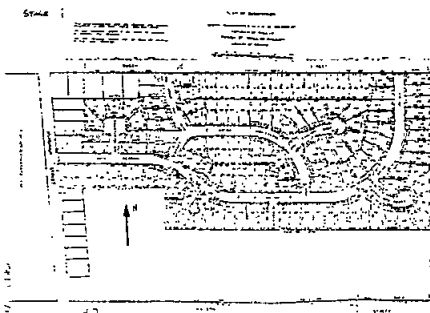
General Notice

The abovementioned Sewerage Authority having made provision for carrying off the sewage from each and every property which or any part of which is within the sewerage area hereinafter described doth hereby declare that on and after 15 May 1989 each and every property which or any part of which is within the said sewerage area shall be deemed to be a seweraged property within the meaning of the *Sewerage Districts Act 1958*.

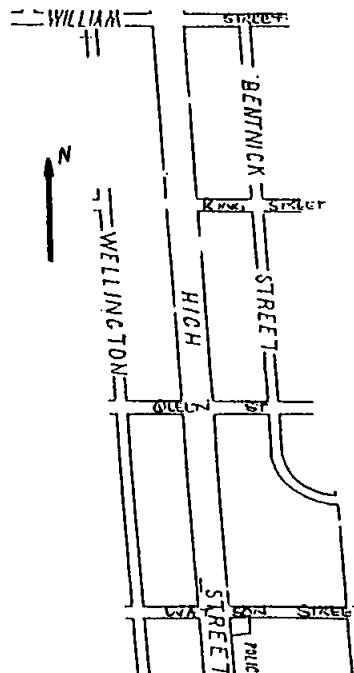
G 18 10 May 1989 1145

The boundaries of the sewerage area hereinbefore referred to are:

Stage One—Queen Street, south side; Windham Street—east side; Watson Street—north side; (the subdivision generally known as Wedding Drive).



Stage Two—Wellington Street—east side; Bentinck Street—west side; William Street—south side; Watson Street—north side; including Police Station.



By Order of the said Sewerage Authority
P. ANDERSON
Chief Executive/Shire Secretary

5192

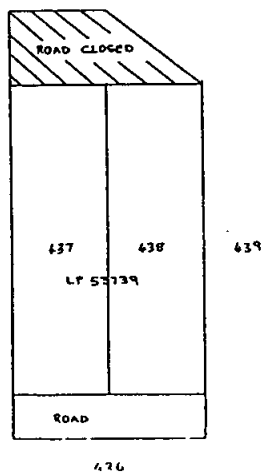
1146 G 18 10 May 1989

SHIRE OF MELTON
Discontinuance of Roads

Proposed discontinuance of road abutting Lots 437 and 438 Centenary Avenue, Melton.

Whereas the Council of the Shire of Melton is of the opinion that the road abutting Lots 437 and 438 Centenary Avenue, Melton is not reasonably required as a road for public use, notice is hereby given pursuant to section 528 (2) of the *Local Government Act 1958* that the Council intends by resolution at a meeting held not less than one month after the publication of this notice, to direct that the said road be discontinued.

CENTENARY AVENUE



Written objections to the proposal received at the Municipal Offices, Corner High and Yuille Streets, Melton 3337 within fourteen (14) days of the publication of this notice will be considered by Council in accordance with section 193 (a) of the *Local Government Act 1958*.

ALAN K. LEE
5218 Shire Manager/Shire Secretary

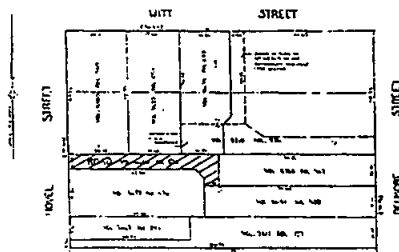
SHIRE OF YARRAWONGA
Road Discontinuance Notice

The Council of the Shire of Yarrawonga having done all those things required by section 528 (2) of the *Local Government Act 1958* to be done prior to the making of the undermentioned resolution and having formed the opinion that the road hereinafter mentioned is not reasonably required as a road for public use the said Council

Victoria Government Gazette

of the Shire of Yarrawonga pursuant to the power given to it by section 528 (2) of the said Act at its Ordinary Meeting on 8 March 1989, resolved and directed:

1. That the unnamed road created on Plan of Subdivision No. 52156 and being described in Volume 4408 Folio 528 and is enclosed in continuous lines and as shown as hatched on the plan hereunder, shall be discontinued.
2. That the land in the said road shall vest in the municipality to be retained by it until it is sold by private treaty.

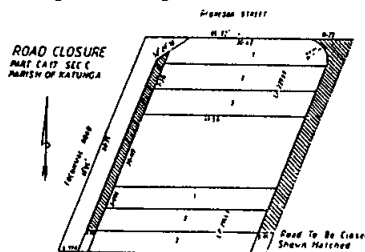


G. J. EMONSON
5210 Chief Executive Officer/Shire Secretary

SHIRE OF NUMURKAH
Road Discontinuance and Sale

Pursuant to section 528 (2) of the *Local Government Act 1958*, the Council of the Shire of Numurkah at its ordinary meeting of council held on Tuesday, 18 April 1989, resolved that the road shown hatched on the plan below, be discontinued and sold by private treaty.

That notwithstanding such discontinuance the council shall continue to have and possess the same right, title, power authority or interest in or in relation to the whole of the land shown by hatching on the said plan as it had or possessed prior to such discontinuance with respect to or in connection with any drains or pipes laid or erected in on or over such land for the purposes of drainage or sewerage.



L. G. MITCHELL
5195 Shire Secretary

Victoria Government Gazette

Planning and Environment Act 1987
NOTICE OF AMENDMENT TO A
PLANNING SCHEME

The Shire of Rodney has prepared Amendment No. L16 to the Rodney Planning Scheme.

The amendment affects land described as being Lot 1, LP 70972, Part C A 4, Parish of Mooroopna, Fairway Drive, Mooroopna.

The amendment proposes to change the Planning Scheme by rezoning the land from Special Use Zone (No. 32—Golf Course) to Residential.

The amendment can be inspected at: the Shire of Rodney, Shire Offices, Casey Street, Tatura 3616; North East/Goulburn Region, Ministry for Planning and Environment, Astra House, Jack Hore Place, Wodonga 3690; Ministry for Planning and Environment, The "Olderfleet Buildings", 477 Collins Street, Melbourne 3000.

Submissions about the amendment must be sent to the Shire of Rodney, Shire Offices, Casey Street, Tatura 3616 by: 12 June 1989.

Dated 27 April 1989

TERRY W. ALFORD
5156 Shire Engineer/Town Planner

Planning and Environment Act 1987
SHIRE OF UPPER YARRA

Notice of Amendment to a Planning Scheme
Amendment L4

The Shire of Upper Yarra has prepared Amendment No. L4 to the Upper Yarra Planning Scheme.

The amendment effects land known as Part Crown Allotment 115E and 13, Parish of Warburton (Warburton Chalet), Warburton Highway, Warburton.

The amendment proposes to allow the property to be used and developed for the purpose of a Major Tourist Development.

The amendment can be inspected at the Shire Offices, Shire of Upper Yarra, Main Street, Yarra Junction Victoria 3797; Ministry for Planning and Environment, The Olderfleet Buildings, 477 Collins Street, Melbourne 3000; Upper Yarra Valley and Dandenong Ranges Authority, John Street, Lilydale Victoria 3140.

Submissions about the amendment must be sent to the Shire of Upper Yarra, P.O. Box 200, Yarra Junction, Victoria 3797 by 10 June 1989.

Dated 10 May 1989

A. J. HUBBARD
5170 Chief Executive Officer

G 18 10 May 1989 1147

RUTHERGLEN WATER BOARD

Rutherglen Sewerage District

Notice is hereby given that the Authority intends to construct sewers, manholes and other related works in the area generally described below:

- (a) To construct a new manhole N212A on existing sewer line and then install a new main South along subdivisional easement and construct a new manhole N2/2A/1 to service existing property in Hopetoun Road, Rutherglen.

Maps and plans of the proposed works are available for inspection at the Boards Office, Murray Street, Rutherglen.

WALTER J. McQUILLEN
5219 Secretary/Manager

BALLARAT WATER BOARD

Pursuant to section 119 (2) of the *Sewerage Districts Act 1958* (No. 6368), notice is hereby given of the intention to construct a sewer for property situated in the vicinity of the following streets:

CITY OF BALLAARAT

Ryan Street
Joseph Street
Havelock Street

SHIRE OF GRENVILLE

Shasta Drive

SHIRE OF BALLARAT

Roger Court
Rozel Avenue

SHIRE OF BUNINYONG

Western Highway

more particularly, as shown on plans which are open for inspection at this Office between the hours of 8.45 a.m. and 4.30 p.m., Monday to Friday inclusive.

P. A. POLLARD
5182 Secretary

GEELONG AND DISTRICT WATER BOARD

Pursuant to section 60 of the *Geelong Waterworks and Sewerage Act 1958* (No. 6263) the Board has prepared plans to indicate the particulars of sewers and underground works, the construction of which the Board intends to begin at a date not less than one month after publication of the notices, in or adjacent to the following locality within the Drainage Area.

Highlander Street, Elm Grove Court, Corsair Way, Fisher Street, Torquay; Meadowvale Drive, Ghazeeopore Road, Waurm Ponds—City of South Barwon.

1148 G 18 10 May 1989

Wattlehill Grove, Grubb Road, St. Leonards; Somerdale Avenue, Westbury Court, Battersea Rise, Collendina—Shire of Bellarine.

Notice is hereby given that the plans indicated are open for public inspection at the Board's Offices, 61-67 Ryrie Street, Geelong between the hours of 8.10 a.m. and 5.00 p.m., from Monday to Friday (public holidays excepted) by the owners or occupiers of land or premises within the Drainage Area.

R. A. JORDAN
Secretary

5193

VICTORIAN CONSERVATION TRUST

Notice of Covenant

Sec. 3A Victorian Conservation Trust Act

Xersa proposes to enter into a Covenant with the Victorian Conservation Trust of 250 Victoria Parade, East Melbourne with regard to approximately 30 ha of land situated in the Switzerland Ranges north of Yea and south of the Highlands on the east side of Ghin Ghin Road being Allotment 67A, Parish of Ghin Ghin, Shire of Yea for the purpose of:

Protecting the native trees, wildlife and other special features by regulating:

- (a) The introduction of flora and fauna not indigenous to the area;
- (b) The grazing of stock;
- (c) The keeping of domestic animals;
- (d) The erection of buildings and subdivision;
- (e) Other potential developments and changes on the land in order to ensure its conservation.

Submissions with respect to the proposed Covenant may be made to the Minister for Planning and Environment, 477 Collins Street, Melbourne, within one month of the publication of this notice in the *Government Gazette*. Enquiries may be directed to the Victorian Conservation Trust, Telephone (03) 412 4661.

5222

Land Acquisition and Compensation Act 1986

Latrobe Valley Act 1958

NOTICE OF ACQUISITION

Compulsory Acquisition of Interest in Land

Latrobe Valley Water and Sewerage Board declares that by this notice it acquires the following interest in the land described hereunder:

Owners Name: Angelo Scuderi.

Interest Acquired: Freehold.

Land in which Interest Subsists: Lot 3380 P/S 56916 Shell Back Way near Golden Beach, Parish of Dulungalong.

Area of Interest: The whole of the land.

Victoria Government Gazette

Title Details: Certificate of Title Volume 8430 Folio 809.

Published with the authority of Latrobe Valley Water and Sewerage Board.

N. J. DUNBAR, Deputy Secretary,
5164 Latrobe Valley Water and Sewerage Board

Land Acquisition and Compensation Act 1986

Latrobe Valley Act 1958

NOTICE OF ACQUISITION

Compulsory Acquisition of Interest in Land

Latrobe Valley Water and Sewerage Board declares that by this notice it acquires the following interest in the land described hereunder:

Owners Name: Maria Mascitti and Estate of Eustachio Macciocca.

Interest Acquired: Freehold.

Land in which Interest Subsists: Lots 3395, 3396 and 3397 P/S 56916 Flamingo Drive near Golden Beach, Parish of Dulungalong.

Area of Interest: The whole of the land.

Title Details: Certificates of Title Volume 8430 Folio 824, Volume 8430 Folio 825 and Volume 8430 Folio 826.

Published with the authority of Latrobe Valley Water and Sewerage Board.

N. J. DUNBAR, Deputy Secretary,
5165 Latrobe Valley Water and Sewerage Board

Land Acquisition and Compensation Act 1986

Latrobe Valley Act 1958

NOTICE OF ACQUISITION

Compulsory Acquisition of Interest in Land

Latrobe Valley Water and Sewerage Board declares that by this notice it acquires the following interest in the land described hereunder:

Owners Name: Lucia Interligi.

Interest Acquired: Freehold.

Land in which Interest Subsists: Lot 3275 P/S 56916 Flamingo Drive near Golden Beach, Parish of Dulungalong.

Area of Interest: The whole of the land.

Title Details: Certificate of Title Volume 8430 Folio 704.

Published with the authority of Latrobe Valley Water and Sewerage Board.

N. J. DUNBAR, Deputy Secretary
5166 Latrobe Valley Water and Sewerage Board

Victoria Government Gazette

Land Acquisition and Compensation Act 1986
Latrobe Valley Act 1958

NOTICE OF ACQUISITION

Compulsory Acquisition of Interest in Land
Latrobe Valley Water and Sewerage Board
declares that by this notice it acquires the
following interest in the land described
hereunder:

Owners Name: John Preston

Interest Acquired: Freehold

Land in which Interest Subsists: Lot 3403 P/S
56916 Flamingo Drive near Golden Beach,
Parish of Dulungalong

Area of Interest: The whole of the land

Title Details: Certificate of Title Volume 8430
Folio 832

Published with the authority of Latrobe Valley
Water and Sewerage Board.

N. J. DUNBAR, Deputy Secretary
5161 Latrobe Valley Water and Sewerage Board

Land Acquisition and Compensation Act 1986
Latrobe Valley Act 1958

NOTICE OF ACQUISITION

Compulsory Acquisition of Interest in Land
Latrobe Valley Water and Sewerage Board
declares that by this notice it acquires the
following interest in the land described
hereunder:

Owners Name: Anna Failla

Interest Acquired: Freehold

Land in which Interest Subsists: Lots 3280 and
3281 P/S 56916 Shell Back Way near Golden
Beach, Parish of Dulungalong

Area of Interest: The whole of the land

Title Details: Certificates of Title Volume 8430
Folio 709 and Volume 8430 Folio 710

Published with the authority of Latrobe Valley
Water and Sewerage Board.

N. J. DUNBAR, Deputy Secretary
5162 Latrobe Valley Water and Sewerage Board

Land Acquisition and Compensation Act 1986
Latrobe Valley Act 1958

NOTICE OF ACQUISITION

Compulsory Acquisition of Interest in Land
Latrobe Valley Water and Sewerage Board
declares that by this notice it acquires the
following interest in the land described
hereunder:

Owners Name: Arturo Colaci

Interest Acquired: Freehold

Land in which Interest Subsists: Lot 3369 P/S
56916 Catamaran Court near Golden Beach,
Parish of Dulungalong

G 18 10 May 1989 1149

Area of Interest: The whole of the land

Title Details: Certificate of Title Volume 8430
Folio 798

Published with the authority of Latrobe Valley
Water and Sewerage Board.

N. J. DUNBAR, Deputy Secretary
5163 Latrobe Valley Water and Sewerage Board

Take note Mr Laurie Bartolo, Glenroy; Mr
Darren Brown, Broadmeadows; Mr Paul Keenan,
East Preston; Miss Donna Kelberg, Heideberg.

If the abovementioned do not pay Agistment
owing to Midway Park Agistment, South Morang
within 14 days, your horses will be sold at Mernda
Auctions under the *Livery and Agistment Act*
1958.

5177

R. THOMPSON

NOTICE OF DISSOLUTION OF
PARTNERSHIP

Take notice that the partnership between
Terryann Patricia Hatfield and Kenneth Allan
Hatfield under the name and style of Hatfield's
Milker and Pump Service from premises at
Simmie Road, Echuca Village was dissolved on
4 May 1989.

Dated 5 May 1989

Messrs. MITCHELL, McKENZIE & Co,
solicitors and agents for Terryann Patricia
Hatfield 5176

Notice is hereby given that the partnership
between Sonja Bogers, Martin John Hancock and
William James Fisher carrying on business as
"Aussie Dinners" at 101 Rubicon Street,
Sebastopol has been dissolved by mutual consent
as from 30 April 1989. All debts due to and owing
by the said late firm will be received and paid by
Sonja Bogers and Martin John Hancock who will
continue to carry on the business at the same
place. 5169

Take notice that the partnership between Gary
Wayne Bailey of 29 Hannon Street, Sea Lake,
and Diane Phyllis Bailey of 2 Moonya Drive,
Wodonga, which commenced on 1 July 1980,
was dissolved on 1 May 1989. 5204

Companies (Victoria) Code, Section 392 (2)
WILLIAMSTOWN INVESTMENTS
PROPRIETARY LIMITED

At a general meeting of the members of the
company duly convened and held at 168
Gladstone Street, South Melbourne on 29 April
1989 it was resolved by special resolution that
the company be wound up voluntarily and that
W. R. Mooney of 168 Gladstone St, South
Melbourne, be appointed liquidator.

Dated at Melbourne, 29 April 1989

5160

W. R. MOONEY, Liquidator

1150 G 18 10 May 1989

Creditors, next of kin and others having claims in respect of the estate of Cyril Olney late of 11 Pohlman Avenue, Rushall Park, North Fitzroy, retired storeman, deceased who died on 28 March 1987, are to send particulars of their claims to The Equity Trustees Executors & Agency Company Limited of 472 Bourke Street, Melbourne by 5 July 1989, after which date it will distribute the assets having regard only to the claims of which it then has notice.

THE EQUITY TRUSTEES EXECUTORS & AGENCY COMPANY LIMITED of 472 Bourke Street, Melbourne 5197

Creditors, next of kin and others having claims in respect of the estate of William Hodgkinson, late of 11 Waverley Street, Broadmeadows, gentleman deceased, who died on 12 March 1989 are to send the particulars of their claims to ANZ Executors & Trustee Company Limited of 91 William Street, Melbourne by 12 July 1989 after which date it will distribute the assets having regard only to the claims of which it then has notice 5198

Creditors, next of kin and others having claims in respect of the estate of Maurice Overand Moran late of 33 Belgrave Road, East Malvern, retired deceased, who died on 11 December 1988 are to send the particulars of their claims to ANZ Executors & Trustee Company Limited of 91 William Street, Melbourne by 12 July 1989 after which date it will distribute the assets having regard only to the claims of which it then has notice. 5199

Creditors, next of kin and others having claims in respect of the estate of Jessie Adair Irwin late of Flat 5, 25 Wynnstay Road, East Prahran, retired deceased, who died on 23 February 1989 are to send the particulars of their claims to ANZ Executors & Trustee Company Limited of 91 William Street, Melbourne by 12 July 1989 after which date it will distribute the assets having regard only to the claims of which it then has notice. 5200

LILLIAS ANNE DELAHUNTY, late of 261 Napier Street, Strathmore, widow, deceased

Creditors, next of kin and others having claims in respect of the estate of the abovenamed deceased who died on 10 December 1988, are to send particulars of their claims to the executor National Mutual Trustees Limited, 419 Collins Street, Melbourne by 17 July 1989, after which date the said executor will distribute the assets having regard only to the claims of which it then has notice.

O'BRIEN & GALANTE, solicitors, 27 Norwood Crescent, Moonee Ponds 5183

Victoria Government Gazette

LEOPOLD MARTIN ROBINSON, late of Harold M. Begg Hostel, Kyneton, retired, deceased

Creditors, next of kin and others having claims in respect of the estate of the abovenamed deceased who died on 20 November 1988, are to send particulars of their claims to the executrix Norma Keach, care of the undermentioned solicitors by 17 July 1989, after which date the said executrix will distribute the assets having regard only to the claims of which she then has notice.

O'BRIEN & GALANTE, solicitors, 27 Norwood Crescent, Moonee Ponds 5184

CHARLES THOMAS ERLAND, late of "Avonsleigh Terrace", 41-43 Robe St, St. Kilda in Victoria, retired solicitor, deceased

Creditors, next of kin and others having claims in respect of the estate of the deceased who died on 11 December 1988 are required by The Perpetual Executors and Trustees Association of Australia Limited of 50 Queen St, Melbourne, the executor of his estate to send particulars of their claims to the said executor in the care of the said company by 31 July 1989 after which date they will convey or distribute the assets having regard only to the claims of which they then have notice.

L'ESTRANGE & KENNEDY, solicitors, 292 Bridge Rd, Richmond 5141

EDWARD ALEXANDER POULTON, late of 43 Evelyn Street, Hopetoun in the State of Victoria, farmer, deceased

Creditors, next of kin and other persons having claims against the estate of the said deceased who died on 3 April 1989 are required to send particulars of same to the executors Enid Phyllis May Poulton and Lorraine Joy Mott, in care of the undersigned on or before 5 July 1989 after which date they will distribute the assets having regard only to the claims of which they then have notice.

DWYER BENNETT & MAHON, barristers and solicitors, 194-208 Beveridge Street, Swan Hill 5140

Creditors, next of kin and others having claims in respect of the estate of Frederick Herbert Alexander Radford, late of 94 Noble Street, Noble Park, in the State of Victoria, retired gentleman, deceased, who died on 8 December 1988 are required to send particulars of their claims to the executors care of the undermentioned solicitors by 14 July 1989 after which date we will distribute the assets having regard only to the claims for which notice has been received.

BORCHARD & MOORE, solicitors of 44 Douglas Street, Noble Park 5150

Victoria Government Gazette

LORNA MARY PEARSON, late of 310 Cotham Road, Kew, widow, deceased

Creditors, next of kin and others having claims in respect of the estate of the deceased who died on 18 February 1989, are required by the personal representatives Therese Margrete Haas and Peter Stephen Haas, both of 68 Spring Street, Sandringham to send particulars to them care of the undermentioned solicitors by 10 July 1989 after which date the personal representatives may convey or distribute the assets having regard only to the claims of which they then have notice.

AITKEN WALKER & STRACHAN, solicitors, 114 William Street, Melbourne 5144

CECIL GORDON HOOPER, late of "Waldara", 59 Rosehill Road, Lower Plenty

Creditors, next of kin and others having claims in respect of the estate of the deceased (who died on 20 January 1989) are required by the executrices Rosemary Insie Berry and Ann Virginia Hooper to send particulars of their claims to them care of the office of Younger & Swinburne, 237 Lonsdale Street, Dandenong by 10 July 1989 after which date they will convey or distribute the assets, having regard only to the claims of which they then have notice.

YOUNGER & SWINBURNE, solicitors, 237 Lonsdale Street, Dandenong 5145

Creditors, next of kin and others having claims in respect of the estate of Margaret Campbell Higgins, late of 24 Sutton Street, Echuca, in the State of Victoria, widow, deceased, who died on 14 December 1988 are required to send particulars of their claims to the executrix care of the undermentioned solicitors by 14 July 1989 after which date we will distribute the assets having regard only to the claims for which notice has been received.

BORCHARD & MOORE, solicitors of 44 Douglas Street, Noble Park 5151

MARJORIE MAY COX, late of Flat 5, 31 Holroyd Avenue, East St. Kilda who died on 12 January 1989

Creditors next of kin and all others having claims in respect of the said deceased are requested by the Executor The Equity Trustees Executors and Agency Company Limited of 472 Bourke Street, Melbourne to send particulars of such claims addressed to the Executor, The Equity Trustees Executors and Agency Company Limited of 472 Bourke Street, Melbourne by 7 July 1989 after which date the said Executor will distribute the assets having regard only to the claims of which it then has notice.

RIDGEWAY CLEMENTS, solicitors, 221 Glenhuntly Road, Elsternwick 5173

G 18 10 May 1989 1151

ERNEST LESLIE WHITE, late of Desailly Street, Port Campbell in the State of Victoria, retired shire employee, deceased

After fourteen clear days Rita Nellie White, widow of Desailly Street, Port Campbell in the said State, the executor appointed by the deceased's Will dated 30 September 1968 will apply to the Supreme Court of Victoria for a Grant of Probate of the said Will.

ARTHUR E. GEORGE & SONS of Cobden and at Camperdown, solicitors for the applicant 5148

MARGARET ELEANOR ADAMS, late of Cross Forest Road, Cobden in the State of Victoria, widow, deceased

After fourteen clear days Donald Adams, engineer and Margaret Faye Adams, word processor operator both of Cross Forest Road, Cobden in the said State, the executors appointed by the deceased's Will dated 2 August 1979 will apply to the Supreme Court of Victoria for a Grant of Probate of the said Will.

ARTHUR E. GEORGE & SONS of Cobden and at Camperdown, solicitors for the applicant 5149

MAVIS ETTIE HUGHES, late of 2 Bright Court Drouin, home duties, deceased

Creditors, next of kin and others having claims in respect to the estate of the deceased who died on 2 June 1988 are required by the Trustee Neil John Freckleton to send particulars of their claims to him, care of the undersigned solicitors by 17 July 1989 after which date the Trustee may convey or distribute the assets having regard only to the claims of which he then has notice.

GRAY FRIEND & LONG, solicitors, Warragul 5175

JANET WINIFRED JACKSON, late of 144 Garden Street, East Geelong in the State of Victoria, spinster, deceased

Creditors, next of kin, and others having claims in respect of the Estate of the Deceased, who died on 12 February 1989, are required by the Executors Violet May Davies of 1 Whitehorse Road, Moolap, Jessie Kathleen Richards, home duties, c/o 89 Myers Street, Geelong and Eric Charles Jackson of 23 Patonga Crescent, Grovedale, to send particulars to them by 1 July 1989, after which date the Executors may convey or distribute the assets, having regard only to the claims of which they have had notice.

Dated: 4 May 1989.

WIGHTON & McDONALD, solicitors, 89 Myers Street, Geelong 5171

1152 G 18 10 May 1989

Creditors, next of kin and others having claims in respect of the estate of Ivan Gagalowic (also known as John Gagalowicz) late of 254 Sydney Road Coburg, deceased, who died on 16 February 1989, are required by the Administratrix Helen Gagalowic of 254 Sydney Road Coburg to send particulars to the undermentioned firm by 3 July 1989 after which date the said Administratrix may convey or distribute the assets having regard only to the claims of which notice has by then been given.

O'HAIRE & O'HAIRE, solicitors of 627
Chapel Street, South Yarra 5172

Creditors, next of kin and others having claims in respect of the estate of Isabella Roy Jennings, late of Flat 4, 260 Wattletree Road, Malvern, Widow, deceased who died on 17 January 1989 and Probate of whose Will and Codicil has been granted to Heather Margaret Kerr of 27 McKinley Avenue, Malvern, Married Woman are required to send particulars of their claims to the said Executrix, care of the under-mentioned solicitors by 10 July 1989 after which date she will distribute the assets having regard only to the claims of which she then has notice.

PEARCE & WEBSTER, solicitors, 51 Queen
Street, Melbourne 5174

RUBY OLGA MARTIN, late of 100 Barnard
Street, Bendigo in the State of Victoria, home
duties, deceased intestate

Creditors, next of kin and others having claims in respect of the estate of the deceased, who died on 16 February 1987, are required by the administrator and trustee thereof, namely George Mackenzie, care of Messrs A. E. Ellinghaus & Co., solicitors, 109 Drummond Street, Carlton South in the said State, to send particulars to him care of said solicitors by 25 July 1989, after which date the said administrator and trustee may convey or distribute the assets having regard only to the claims of which he then has notice. 5188

Creditors, next of kin and others having claims in respect of the estate of Josef Bodor, late of 226 Springfield Road, Blackburn, gentleman, deceased, who died on 23 November 1988, are required by the executors, Mecislovas Musinskas and Saima Musinskas of 11 Shawlands Avenue, Blackburn South, mechanical fitter and home duties respectively, to send particulars of their claims to them care of the undermentioned solicitors by 12 July 1989, after which date they will distribute the assets having regard only to the claims of which they then have notice.

H. L. YUNCKEN & YUNCKEN, solicitors,
271 William Street, Melbourne 5189

Victoria Government Gazette

Creditors, next of kin and others having claims in respect of the estate of Violet Annie Moscript, late of 115 Victoria Street, East Brunswick in the State of Victoria, gentlewoman, deceased, who died on 12 November 1988, are to send particulars of their claims to the executor, National Mutual Trustees of 419 Collins Street, Melbourne by 10 July 1989, after which date the executor will distribute assets having regard only for the claims which the said executor then has notice.

COADYS, 1st Floor, 324 St. Kilda Road,
Melbourne 5190

Creditors, next of kin or others having claims in respect of the estate of Berthe Parsons (also known as Berthe Palotta Parsons) late of 69 Seaford Road, Seaford, widow, deceased, who died on 1 November 1988, are to send particulars of their claims to the executor, National Mutual Trustees Limited of 419 Collins Street, Melbourne by 18 July 1989, after which date the executor will distribute the assets having regard only to the claims of which it then has notice.

REDMOND ROWAN MARTIN &
CAMERON, solicitors, 472 Bourke Street,
Melbourne 5191

Creditors, next of kin and others having claims in respect of the Will of Dorothy Humphrey late of 51 Mathoura Road, Toorak who died on 30 October 1988 are requested to send particulars of their claims to the executor David Grant Kennedy care of the undermentioned solicitors by 10 July 1989 after which date he will distribute the assets having regard only to the claims of which he then has notice.

KENNEDY & CAHILL, solicitors of 377 Little
Collins Street, Melbourne 5213

FREDERICK JOHN ATKINS, late of 20
Stratford Street, Rye in the State of Victoria,
deceased

Creditors, next of kin and all other persons having claims against the estate of the said deceased are required by Iris Catherine Atkins of 20 Stratford Street, Rye in the said State the executrix to send particulars of such claims to the undermentioned solicitors on or before 12 July 1989 after which date they will distribute the assets having regard only to those claims of which they then have notice.

SAM STIDSTON & CO, Suite 4, 307 Main
Street, Mornington 5214

Creditors, next of kin and others having claims in respect of the estate of Bruce Walton Judd, late of 37 Clonmore Street, Beaumaris in the State of Victoria, gentleman, deceased, who died on 17 October 1988 are required to send particulars of the claims to the executor National

Victoria Government Gazette

G 18 10 May 1989 1153

Mutual Trustees Ltd. of 419 Collins Street, Melbourne in the said State on or before 24 July 1989 after which date the executor will distribute the estate having regard only to the claims of which he then has notice.

DAVID SONENBERG & ASSOCIATES, 293 Bay Street, Brighton 5215

Creditors, next of kin and others having claims against the estate of Donald Edward Cutting, late of 11 Caravan Street, Balwyn in the State of Victoria, gentleman, deceased who died on 29 January 1989 are required to send particulars of their claims to the executrix Janine Alison Martella to whom probate was granted by the Supreme Court of Victoria on 1 May 1989, care of Minter Ellison of 40 Market Street, Melbourne in the State of Victoria by 21 July 1989, after which date the executrix will distribute the assets of the estate having regard only to the claims of which she shall then have had notice.

MINTER ELLISON, solicitors, 40 Market Street, Melbourne 5216

In the will of LESLIE JOHN STEWART, formerly of 30 Courang Road, Glen Iris, in the State of Victoria, but late of 3/21 Ashburn Grove, Ashburton in the said State, gentleman, deceased

Creditors, next of kin and others having claims in respect of the estate of the deceased, who died on 20 February 1989, are required by his executrices, Betty Francis Duncan of 14 Colorado Drive, Corio in the said State, married woman and Lynette Gail Gibbons of 5 Myuna Street, Leopold in the said State, married woman, to send particulars to them in the care of their solicitors, Messrs Arthur Phillips & Just of 6th Floor, 394 Collins Street, Melbourne by 12 July 1989, after which date they may convey or distribute the assets having regard only to the claims of which they then have notice. 5201

BURDETT ANDREWS LAYCOCK, late of "Cliffcrest", 3500 Nepean Highway, Sorrento, company director, deceased

Creditors, next of kin and others having claims against the estate of the said deceased, who died on 30 June 1988, are to send particulars of their claims to Helen Mary Laycock, Frederick Burdett Wright Laycock, Michael Charles Correll and Charles Walter Laycock, c/o Messrs Blake Dawson Waldron, solicitors, 140 William Street, Melbourne by 1 August 1989, after which date they will distribute the assets having regard only to the claims of which they then have notice. 5202

Creditors, next of kin and others having claims in respect of the estate of Connie Delcie Payne, late of 9 Jolimont Road, Forest Hill, widow, deceased, who died on 6 November 1988, and

probate of whose will has been granted to Judith Mary Slater of 10 Underwood Drive, Donvale, Manager and Beverley Anne Payne of 71 Sevenoaks Road, East Burwood, married woman, are required to send particulars of their claims to the said executrices care of the undermentioned solicitors by 10 July 1989, after which date they will distribute the assets having regard only to the claims of which they then have notice.

PEARCE & WEBSTER, solicitors, 51 Queen Street, Melbourne 5205

WALTER ERIC RENNIE, late of Bundoora Repatriation Hospital, Plenty Road, Bundoora in the State of Victoria, pensioner, deceased

Creditors, next of kin and others having claims against the estate of the said deceased, who died on 22 January 1989, are to send particulars of their claims to Alan Peter Burnes, P.O. Box 138 Bundoora by 12 July 1989, after which date he will distribute the assets having regard only to the claims of which he then has notice.

ALAN P. BURNES, solicitor, 591 Grimshaw Street, Bundoora 5206

MARY LILIAN KEOGH, late of 87 Centre Road, East Bentleigh in the State of Victoria, clerk-typist

Creditors, next of kin and others having claims in respect of the estate of the deceased, who died on 1 December 1988, are required by the trustee, The Perpetual Executors and Trustees Association of Australia Limited of 50 Queen Street, Melbourne in the State of Victoria, to send particulars to it by 11 July 1989, after which date the trustee may convey or distribute the assets having regard only to the claims of which it then has notice.

GORMAN & STORER, solicitors, 450 Little Collins Street, Melbourne 5208

Creditors, next of kin and others having claims in respect of the estate of Irene Pearl Fry, late of Warrenbayne, widow (who died on 17 November 1988), are requested to send particulars of their claims in writing to the undermentioned solicitors for Alma Elizabeth George and Norman Ralph Fry, the executors, by 1 August 1989, after which date the executors will distribute the assets having regard only to the claims of which they then have notice.

HAMILTON CLARKE & BALKIN, solicitors, 81-83 Nunn Street, Benalla 5147

Creditors, next of kin and others having claims in respect of the estate of Elsie Mabel Frohock, late of Villa O'Neill, 101 Lewisham Road, Prahran, retired, who died on 6 November 1988, are required by the legal personal representative, Trust Company of Australia Limited of 100 Exhibition Street, Melbourne, to send particulars

1154 G 18 10 May 1989

to it by 6 July 1989, after which date the personal representative may convey or distribute the assets, having regard only to the claims of which it then has notice.

ANDERSON RICE, solicitors of 51 Queen Street, Melbourne 5146

Creditors, next of kin and others having claims in respect of the estate of Stanley Edgar Middleton, late of 100 Rosebud Parade, Rosebud, in the State of Victoria, retired, deceased, who died on 30 April 1988, are to send particulars of their claims to Claire Middleton of 100 Rosebud Parade, Rosebud, in the said State, widow, and John Stanley Middleton of 59 Jacks Avenue, Dingley, in the said State, teacher, care of the undermentioned solicitors by 3 July 1989, after which date they will distribute the assets having regard only to the claims to which they then have notice.

REGINALD C. BUTLER & CO., solicitors, 312 Centre Road, Bentleigh 5143

Creditors, next of kin and others having claims in respect of the estate of Jeffery Andrew Tallis, late of 546 Toorak Road, Toorak, in the State of Victoria, gentleman, deceased, who died on 31 December 1988, are required by the executors, Jack Morton Tallis of "Beleura", Kalimna Drive, Mornington in the said State, gentleman, Jeffrey Peter Tallis of "Boorinda", Dookie in the said State, grazier, and Suzanne Joyce Knight of 430 Glenferrie Road, Kooyong, in the said State, gentlewoman, to send particulars of their claims to the said executors, care of the undermentioned solicitors by 12 July 1989, after which date the said executors will convey or distribute the assets having regard only to the claims of which the said executors then have notice.

DARVALL McCUTCHEON, solicitors of 80 Collins Street, Melbourne 5142

BRIAN ROYDHOUSE, late of Unit 1 at 40 Craigie Road, Newtown in the State of Victoria, retired retailer, deceased

Creditors, next of kin and others having claims in respect of the estate of the abovenamed deceased who died on 11 October 1988 are required by the trustees Donald Jack Roydhouse of 1 Standale Court, Highton in the said State, retired business proprietor and Gary Alan Roydhouse of 14A Stinton Avenue, Newtown in the said State, manager to send particulars of their claim to the trustees care of the undermentioned solicitors by 1 August 1989 after which date the trustees may convey or distribute the assets having regard only to the claims of which they then have notice.

INGPEN & BENT, solicitors, 95 Yarra Street, Geelong, solicitors for the trustees 5221

Victoria Government Gazette

BLANCHE MAY ISOBEL JACK of "Cooinda Lodge", Landsborough Road, Warragul, widow, deceased

Creditors, next of kin and others having claims in respect to the estate of the deceased who died on 23 December 1988 are required by the administrator Ronald Edward Jack to send particulars of their claims to him care of the undersigned solicitors by 17 July 1989 after which date the administrator may convey or distribute the assets having regard only to the claims of which he then has notice.

M. DAVINE & CO., solicitors, 5 Smith Street, Warragul 5217

ABE ODELL HARRIS, late of 36 Bunerong Drive, Frankston, deceased

Creditors, next of kin and others having claims against the estate of the said deceased who died on 6 February 1989 are to send particulars of their claims to Charles Bernard Gore Brett and Douglas Alan Patrick c/o Messrs. Blake Dawson Waldron, solicitors, 140 William Street, Melbourne by 10 July 1989 after which date they will distribute the assets having regard only to the claims of which they then have notice.

BLAKE DAWSON WALDRON, solicitors, 140 William Street, Melbourne 5220

Creditors, next of kin and others having claims in respect of the estate of Agnes Marcella Cusak late of Apartment No. 75, Southern Cross Homes, Macleod in the State of Victoria, widow, deceased, who died on 29 December 1988 are required by the executrix Margaret Phyllis Moran of 8 Gardener Street, Box Hill South in the said State to send particulars to the undermentioned firm by 3 July 1989 after which date the said executrix may convey or distribute the assets having regard only to the claims of which notice has by then been given.

O'HAIRE & O'HAIRE, solicitors of 627 Chapel Street, South Yarra 5224

Price Code	No. of Pages (Including cover and blank pages)	Price
1	1-4	\$0.42
2	5-8	\$0.75
3	9-12	\$1.05
4	13-16	\$1.50
5	17-24	\$1.80
6	25-32	\$2.25
7	33-40	\$2.55
8	41-48	\$2.85
9	49-56	\$3.20
10	57-64	\$3.50
11	65-72	\$3.80
12	73-80	\$4.00
13	81-88	\$4.45
14	89-96	\$4.80
Each additional 16 pages or part thereof		\$0.63

**NOTICE OF MAKING OF
STATUTORY RULES
WHICH ARE NOT YET
AVAILABLE**

Notice is given of the making of the following Statutory Rules:

	<i>Optometrists Registration Act 1958</i>
73/1989	Optometrists (Members' Fees) Regulations 1989
	<i>Hospitals and Charities Act 1958</i>
98/1989	Hospitals and Charities (Fees) (Amendment) Regulations 1989
	<i>Supreme Court Act 1986</i>
100/1989	Supreme Court (Chapter III Amendment) Rules 1989

**NOTICE OF MAKING
AND AVAILABILITY OF
STATUTORY RULES**

In pursuance of the provisions of the *Subordinate Legislation Act 1962* and the Regulations made thereunder notice is given of the making and availability of the following Statutory Rules:

Note: The date specified after each Statutory Rule is the date it was first obtainable from—
VGPO Bookshop
Information Victoria Centre
318 Lt Bourke Street, Melbourne

	<i>Road Safety Act 1986</i>	
89/1989	Road Safety (Traffic) (Amendment) Regulations 1989	
8 May 1989		Code 1
	<i>Port of Melbourne Authority Act 1958</i>	
90/1989	Port of Melbourne Authority (Superannuation) Regulations 1989	
9 May 1989		Code 7

	<i>Finance Brokers Act 1969</i>	
94/1989	Finance Brokers (Licensing and General) (Fees Amendment) Regulations 1989	
4 May 1989		Code 1
	<i>Health Services Act 1988</i>	
95/1989	Health Services (Community Health Centre Elections) Regulations 1989	
8 May 1989		Code 3
	<i>Financial Institutions Duty Act 1982</i>	
96/1989	Financial Institutions Duty (Further Amendment) Regulations 1989	
5 May 1989		Code 1
	<i>Water Act 1958</i>	
97/1989	Water (Lake Hume—Tallangatta Foreshore Recreational Area) (Amendment) Regulations 1989	
5 May 1989		Code 1
	<i>Hospitals and Charities Act 1958</i>	
99/1989	Hospitals and Charities (Special Class Patients' Fees) Regulations 1989	
10 May 1989		Code 1
	<i>Public Service Act 1974</i>	
PSD13/1989	Public Service Determinations (No. 13) 1989	
		Code 1
	<i>Public Service Act 1974</i>	
PSD14/1989	Public Service Determinations (No. 14) 1989	
		Code 1
	<i>Public Service Act 1974</i>	
PSD15/1989	Public Service Determinations (No. 15) 1989	
		Code 1

CONTENTS

	Page
Acts of Parliament	1110
Contracts Accepted—Amendments	1126
Estates of Deceased Persons	1118
Government Notices	1112
Melbourne and Metropolitan Board of Works	1118
Notice of Making of Statutory Rules	1155
Orders in Council—	
Acts—Royal Commission; Stamps; Cemeteries; Crown Land (Reserves); Land; Corrections; Trustees; Urban Land Authority; Post-Secondary Education; Historic Buildings; Equal Opportunity	1130
Police Sale	1117
Private Advertisements	1140
Proclamations	1110
Rural Water Commission	1112
Tenders	1139

No. G 18—General Government Gazette

A Victorian Government Publication

Published by VGPO
Melbourne Victoria Australia

© State of Victoria

This publication is copyright. No part may be reproduced by any process except in accordance with the provisions of the Copyright Act

Address all inquiries to the Government Printer
for the State of Victoria
PO Box 203 North Melbourne 3051 Victoria Australia
ISSN 0819—5471Further copies of this publication can be obtained from
BookshopInformation Victoria
318 Lt Bourke Street Melbourne
Bookshop Inquiries: (03) 663 3760

By Authority Jean Gordon Government Printer Melbourne

Recommended Retail Price \$1.15