

PROCLAMATIONS

Bank Holidays Act 1958

**BANK HOLIDAY
PROCLAMATION**

I, Sir John McIntosh Young, Administrator of Victoria, under section 5 of the *Bank Holidays Act 1958*, appoint Tuesday, 7 November 1989 as a Bank Holiday throughout all of the municipalities listed below:

Cities

Altona	Knox
Berwick	Melbourne
Box Hill	Malvern
Brighton	Moorabbin
Broadmeadows	Mordialloc
Brunswick	Northcote
Camberwell	Nunawading
Caulfield	Oakleigh
Chelsea	Port Melbourne
Coburg	Prahran
Collingwood	Preston
Croydon	Richmond
Dandenong	Ringwood
Doncaster and Templestowe	St. Kilda
Essendon	Sandringham
Fitzroy	South Melbourne
Footscray	Springvale
Frankston	Sunshine
Hawthorn	Waverley
Heidelberg	Werribee
Keilor	Whittlesea
Kew	Williamstown

Shires

Bacchus Marsh	Lillydale
Bulla	Melton
Cranbourne	Mornington
Diamond Valley	Pakenham
Eltham	Romsey
Gisborne	Sherbrooke
Hastings	

Given under my hand and the seal of Victoria on 27 June 1989

(L.S.) J. McI. YOUNG

By His Excellency's Command

N. A. POPE
Minister for Labour

Service Act 1974, appoint Tuesday, 7 November 1989 as a Public Holiday throughout the municipalities, including the Cities of Werribee and Whittlesea, listed in Schedule Five of the *Public Service Act 1974*.

Given under my hand and the seal of Victoria on 27 June 1989

(L.S.) J. McI. YOUNG

By His Excellency's Command

N. A. POPE
Minister for Labour

Land Act 1958

PROCLAMATION OF ROAD

I, Sir John McIntosh Young, Administrator of Victoria acting with the advice of the Executive Council and under section 25 (3) (c) of the *Land Act 1958*, proclaim as road the following land:

**MUNICIPAL DISTRICT OF THE SHIRE OF
BACCHUS MARSH**

BACCHUS MARSH—Crown Allotment 18A, Section 11, Township of Bacchus Marsh, Parish of Parwan as shown on Certified Plan No. 108941 lodged in the Central Plan Office—(L3-1981).

Given under my hand and the seal of Victoria on 27 June 1989

(L.S.) J. McI. YOUNG

By His Excellency's Command

K. P. SETCHES
Minister for Conservation, Forests and Lands

Public Service Act 1974

**PUBLIC HOLIDAY
PROCLAMATION**

I, Sir John McIntosh Young, Administrator of Victoria, acting with the advice of the Executive Council and under section 71 (2) of the *Public*

GOVERNMENT NOTICES

Planning and Environment Act 1987
**METROPOLITAN REGION PLANNING
SCHEMES**

Notice of Amendment
Amendment RL97

The Minister for Planning and Environment has prepared Amendment RL97 to the Metropolitan Region Planning Schemes which makes changes to the Regional Section of all Planning Schemes in the Metropolitan Region and to the Local Section of the Kew Planning Scheme.

No. 380 High Street, Kew, being land on the south east corner of High Street and Highbury Grove, City of Kew is rezoned from a Service Business Zone to an Office A Zone to provide for the development of 2 storeys of offices, comprising 3528 square metres floor area, and parking for 110 cars, in 2 basement levels.

The amendment can be inspected, free of charge, during office hours at the Ministry for Planning and Environment, Ground Floor, 477 Collins Street, Melbourne and at the City of Kew, Municipal Offices, Charles Street, Kew.

The amendment as it applies to the Regional Section can be inspected at the offices of each municipality in the Metropolitan Region.

Submissions about the amendment must be sent to the Minister for Planning and Environment, Attention: Planning Co-ordination Branch, PO Box 2240T, Melbourne 3001 by 7 August 1989.

GEOFF COOK
Assistant Manager
Planning Co-ordination Branch

Planning and Environment Act 1987
WARRAGUL PLANNING SCHEME
Notice of Lapsing of an Amendment
Amendment L2

On 22 June 1989 the Shire of Warragul resolved to abandon the above amendment.

The amendment proposed the rezoning of land on the corner of the Princes Highway and Nilma-Bona Vista Road, Nilma from Rural to Residential/Tourist Development and an Ordinance amendment to allow the comprehensive development of the land in accordance with an outline development plan.

The amendment lapses on the date this notice is published in the *Government Gazette*.

GEOFF CODE
Manager
Planning Co-ordination Branch

Planning and Environment Act 1987
WHITTLESEA PLANNING SCHEME

Notice of Approval
Amendment L8

The Minister for Planning and Environment has approved this amendment to the Whittlesea Planning Scheme.

The amendment comes into operation on the date this notice is published in the *Government Gazette*.

The amendment rezones Part CA 4, 5 and 6 north side of Beech Street between Yarra Creek and McPhees Road, Whittlesea, from Stream and Floodway Zone to Special Use No. 12 (Tourist Facilities). The land may with a permit be used for a motel, restaurant and petrol filling station complex.

The amendment can be inspected at the Ministry for Planning and Environment, Ground Floor, 477 Collins Street, Melbourne, and at the City of Whittlesea, Municipal Offices, High Street, Epping.

GEOFF COOK
Assistant Manager
Statutory Planning Branch

Planning and Environment Act 1987
**METROPOLITAN REGION PLANNING
SCHEMES**

Notice of Approval
Amendment R56

The Minister for Planning and Environment has approved Amendment R56 which makes changes to the Regional Section of all Planning Schemes in the Metropolitan Region.

The amendment comes into operation on the date this notice is published in the *Government Gazette*.

The amendment introduces a specific site control to land at No. 46 New Street, City of Ringwood, to allow it to be used for office accommodation for the Department of Community Services Victoria.

A copy of the amendment can be inspected, free of charge, during office hours, at the offices of the City of Ringwood, Civic Centre, Maroondah Highway, Ringwood, at all other municipalities in the Metropolitan Region and at the Ministry for Planning and Environment, Ground Floor, 477 Collins Street, Melbourne.

GEOFF COOK
Assistant Manager
Planning Co-ordination Branch

1632 G 26 5 July 1989

Planning and Environment Act 1987
**METROPOLITAN REGION PLANNING
SCHEMES**

Notice of Approval
Amendment RL84

The Minister for Planning and Environment has approved Amendment RL84 to the Metropolitan Region Planning Schemes.

The amendment comes into operation on the date this notice is published in the *Government Gazette*.

This amendment alters the Regional Section of all Planning Schemes in the Metropolitan Region by including the land on the north-west corner of Brooklyn Road and Station Road, Melton South, in the Table to Clause 22 (2) to enable a local shopping centre at 3450 square metres and associated car parking to be developed.

The amendment alters the Local Section of the Melton Planning Scheme by rezoning the land from Residential C Zone to Restricted Business Zone.

The amendment can be inspected, free of charge, during office hours, at the Ministry for Planning and Environment, Ground Floor, 477 Collins Street, Melbourne, and at the offices of the Shire of Melton, corner High and Yuille Streets, Melton.

The Regional Section of the amendment can be inspected at the offices of each municipality in the Metropolitan Region.

GEOFF COOK
Assistant Manager
Planning Co-ordination Branch

Planning and Environment Act 1987
PRAHRAN PLANNING SCHEME
Notice of Approval of Amendment
Amendment L1

The Minister for Planning and Environment has approved Amendment L1 to the Prahran Planning Scheme.

The amendment comes into operation on the date this notice is published in the *Government Gazette*.

The amendment rezones land known as 2 Luxton Road, South Yarra from a Railway Purposes reserve to a Residential C Zone.

A copy of the amendment can be inspected, free of charge, during office hours, at the offices of the City of Prahran, Chapel Street, Prahran and at the Ministry for Planning and Environment, 477 Collins Street, Melbourne.

GEOFF CODE
Manager
Planning Co-ordination Branch

Victoria Government Gazette
Planning and Environment Act 1987
STAWELL (SHIRE) PLANNING SCHEME
Notice of Approval of Amendment
Amendment L2

The Minister for Planning and Environment has approved Amendment L2 to the Stawell (Shire) Planning Scheme.

The amendment comes into operation on the date this notice is published in the *Government Gazette*.

The amendment makes provisions for strata and cluster subdivision and provides some subdivision controls within the residential zone of Halls Gap.

A copy of the amendment can be inspected, free of charge, during office hours, at the offices of the Shire of Stawell, Shire Hall, Stawell, and at the Ministry for Planning and Environment, 477 Collins Street, Melbourne.

GEOFF CODE
Manager
Planning Co-ordination Branch

Planning and Environment Act 1987
BACCHUS MARSH PLANNING SCHEME
Notice of Approval of Amendment
Amendment L11

The Minister for Planning and Environment has approved Amendment L11 to the Bacchus Marsh Planning Scheme.

The amendment comes into operation on the date this notice is published in the *Government Gazette*.

The amendment alters the definition of Produce Stall to allow a wider range of goods to be sold from such stalls.

A copy of the amendment can be inspected, free of charge, during office hours, at the offices of the Shire of Bacchus Marsh, Main Street, Bacchus Marsh, and at the Ministry for Planning and Environment, 477 Collins Street, Melbourne.

GEOFF CODE
Manager
Planning Co-ordination Branch

Planning and Environment Act 1987
**METROPOLITAN REGION PLANNING
SCHEMES**
Notice of Amendment
Amendment RL99

The Minister for Planning and Environment has prepared Amendment RL99 to the Metropolitan Region Planning Schemes. The amendment changes the Regional Section of all planning schemes in the Metropolitan Region and the Local Section of the Altona Planning Scheme.

The amendment proposes changes to the use and development controls over the Altona Petrochemical Complex and its environs and includes:

- (a) an Altona Special Industrial Zone to provide for the continued operation and expansion of the petrochemical industry;
- (b) an Altona Reserved Industrial Zone around the petrochemical complex in which all uses, development and subdivision will require a permit;
- (c) an Altona Garden Industrial Zone to provide a buffer between the petrochemical industry and nearby residential areas;
- (d) a requirement that certain applications be referred to the Environment Protection Authority, the Minister for Labour and the Melbourne and Metropolitan Board of Works for an assessment of the likely hazard or risk and off-site effects to be generated.

The amendment can be inspected free of charge, during office hours, at the Ministry for Planning and Environment, Ground Floor, 477 Collins Street, Melbourne, and at the City of Altona, Municipal Offices, Civic Parade, Altona.

The Regional Section of the amendment can be inspected at the offices of all municipalities in the metropolitan region.

Submissions about the amendment must be sent to the Minister for Planning and Environment, Attention: Planning Co-ordination Branch, PO Box 2240T, Melbourne 3001, by 16 August 1989.

GEOFF COOK
Assistant Manager
Planning Co-ordination Branch

Planning and Environment Act 1987
NOTICE OF APPROVAL OF AMENDMENT
Amendment R24

The Minister for Planning and Environment has approved Amendment R24 to the Geelong Regional Planning Scheme.

The amendment comes into operation on the date this notice is published in the *Government Gazette*.

The amendment (a) rezones land on the north-east corner of Bridge and Grove Roads, Barwon Heads from Part Public Open Space Reservation and Part Special Use Zone—Recreational Club to Residential A zone; (b) rezones land on the south-west corner of Field and Orton Streets, Ocean Grove from Special Use Zone—Caravan Park to Residential A zone and (c) rezones land on the south-east corner of Point Richards and

Tower Roads, Portarlington from part Rural Future Urban zone and part proposed Arterial Road to Reserved Residential zone.

A copy of the amendment can be inspected free of charge, during office hours at the offices of the Geelong Regional Commission, State Offices, corner of Little Malop and Fenwick Streets, Geelong, the Ministry for Planning and Environment, The Olderfleet Buildings, 477 Collins Street, Melbourne and at each municipal council in the region.

GEOFF CODE
Manager
Planning Co-ordination Branch

Planning and Environment Act 1987
GEELONG REGIONAL PLANNING
SCHEME

Notice of Approval of Amendment
Amendment R18, Part 1

The Minister for Planning and Environment has approved Amendment R18, Part 1 to the Geelong Regional Planning Scheme.

The amendment comes into operation on the date this notice is published in the *Government Gazette*.

The amendment rezones land at the south-east corner of Corio and Yarra Streets, Geelong from Public Purposes (Existing)—22—State Electricity Commission to Commercial office zone. The ordinance is amended to require a permit for building and constructions exceeding 15 per cent of the area of a site or 1000 square metres, whichever is greater, in the Rural General Farming, Rural Intensive Farming, Rural Residential and Residential "C" zones.

A copy of the amendment can be inspected, free of charge, during office hours, at the offices of the Geelong Regional Commission, State Offices, corner Fenwick and Little Malop Streets, Geelong, at the Ministry for Planning and Environment, 477 Collins Street, Melbourne and at each municipal council in the region.

GEOFF CODE
Manager
Planning Co-ordination Branch

Planning and Environment Act 1987
MORNINGTON PLANNING SCHEME

Notice of Approval of Amendment
Amendment L11

The Minister for Planning and Environment has approved Amendment L11 to the Mornington Planning Scheme.

The amendment comes into operation on the date this notice is published in the *Government Gazette*.

1634 G 26 5 July 1989

The amendment will implement the Shire of Mornington Industrial Lands Strategy. In particular, it introduces a new Medium Urban Industrial Zone and rezones five areas to either a Medium Urban Industrial Zone or a Special Urban Industrial Zone. The amendment also includes a number of minor changes to the development requirements affecting industrial zones, and introduces a set of goals and objectives for all industrial zones in the municipality.

A copy of the amendment can be inspected, free of charge, during office hours, at the offices of the Shire of Mornington, Queen Street, Mornington, and at the Ministry for Planning and Environment, 477 Collins Street, Melbourne.

GEOFF CODE
Manager
Planning Co-ordination Branch

Planning and Environment Act 1987
TALBOT AND CLUNES PLANNING
SCHEME

Notice of Approval of Amendment
Amendment L4

The Minister for Planning and Environment has approved Amendment L4 to the Talbot and Clunes Planning Scheme.

The amendment comes into operation on the date this notice is published in the *Government Gazette*.

The amendment limits the as-of-right use for the construction of detached houses or dwellings on any land which is not in the opinion of the Responsible Authority adequately serviced with particular attention to roads, water supply, electricity and sewerage facility.

A copy of the amendment can be inspected, free of charge, during office hours, at the offices of the Shire of Talbot and Clunes, Shire Offices, Talbot, at the Ministry for Planning and Environment, 477 Collins Street, Melbourne and at the Ministry for Planning and Environment, Regional Office, State Government Offices, Ballarat.

GEOFF CODE
Manager
Planning Co-ordination Branch

Planning and Environment Act 1987
RINGWOOD PLANNING SCHEME
Notice of Lapsing of an Amendment
Amendment L3

On 5 June 1989 the City of Ringwood resolved to abandon the above amendment.

The amendment proposed to rezone land at 2-24 Oban Road and 523-535 Maroondah

Victoria Government Gazette

Highway, Ringwood, from Residential C to Restricted Light Industrial.

The amendment lapses on the date this notice is published in the *Government Gazette*.

GEOFF CODE
Manager
Planning Co-ordination Branch

Planning and Environment Act 1987
MORWELL PLANNING SCHEME
Notice of Lapsing of an Amendment
Amendment L19

On 19 June 1989 the Minister for Planning and Environment refused the above amendment.

The amendment proposed to delete the clause in the Scheme which specifies a floor space limit for the Mid Valley Shopping Centre.

The amendment lapses on the date this notice is published in the *Government Gazette*.

GEOFF CODE
Manager
Planning Co-ordination Branch

Planning and Environment Act 1987
LILLYDALE PLANNING SCHEME
Notice of Lapsing of an Amendment
Amendment L32

On 22 May 1989 the Shire of Lillydale resolved to abandon the above amendment.

The amendment proposed to rezone land on the corner of North Road and Mangans Road, Lillydale, to Public Purposes 2—School.

The amendment lapses on the date this notice is published in the *Government Gazette*.

GEOFF CODE
Manager
Planning Co-ordination Branch

Planning and Environment Act 1987
CAULFIELD PLANNING SCHEME
Notice of Lapsing of an Amendment
Amendment L4

On 16 May 1989 the City of Caulfield resolved to abandon part of the above amendment.

That part of the Amendment proposed to rezone land at 105 Orrong Crescent, North Caulfield, from Public Open Space to Restricted Business.

That part of the amendment lapses on the date this notice is published in the *Government Gazette*.

GEOFF CODE
Manager
Planning Co-ordination Branch

Victoria Government Gazette

Planning and Environment Act 1987
FRANKSTON PLANNING SCHEME
Notice of Approval of Amendment
Amendment L1

The Minister for Planning and Environment has approved Amendment L1 to the Frankston Planning Scheme.

The amendment comes into operation on the date this notice is published in the *Government Gazette*.

The amendment rezones Lots 28 and 29 LP 16490 Ritchie Street, and Lots 35, 36 and 37 LP 16490 Horne Street to Proposed Secondary Road Reservation to implement the final design of Ring Road around Frankston District Centre.

A copy of the amendment can be inspected, free of charge, during office hours, at the offices of the City of Frankston, Davey Street, Frankston and at the Ministry for Planning and Environment, 477 Collins Street, Melbourne.

GEOFF CODE
Manager
Planning Co-ordination Branch

Planning and Environment Act 1987
GISBORNE PLANNING SCHEME
Notice of Approval of Amendment
Amendment L5

The Minister for Planning and Environment has approved Amendment L5 to the Gisborne Planning Scheme.

The amendment comes into operation on the date this notice is published in the *Government Gazette*.

The amendment corrects various minor typographical errors in the scheme.

A copy of the amendment can be inspected, free of charge, during office hours, at the offices of the Shire of Gisborne, Robertson Street, Gisborne and at the Ministry for Planning and Environment, 477 Collins Street, Melbourne.

GEOFF CODE
Manager
Planning Co-ordination Branch

Planning and Environment Act 1987
MARYBOROUGH PLANNING SCHEME
Notice of Amendment
Amendment L2

The Minister for Planning and Environment has approved Amendment No. L2 to the Maryborough Planning Scheme.

The amendment comes into operation on the date this notice is published in the *Government Gazette*.

G 26 5 July 1989 1635

The amendment defines the use 'Electronic Enterprise' and inserts a new clause which specifies conditions relating to such a use or development in specified residential-type zones.

A copy of the amendment can be inspected free of charge during office hours at the offices of the City of Maryborough Municipal Offices, Neill Street, Maryborough; the Loddon-Campaspe Regional Planning Authority, 56 Edward Street, Bendigo and the Ministry for Planning and Environment, The Olderfleet Buildings, 477 Collins Street, Melbourne.

GEOFF CODE
Manager
Planning Co-ordination Branch

Planning and Environment Act 1987
MORWELL PLANNING SCHEME
Notice of Approval of Amendment
Amendment No. L20

The Minister for Planning and Environment has approved Amendment No. L20 to the Morwell Planning Scheme.

The amendment comes into operation on the date this notice is published in the *Government Gazette*.

Map amendment to rezone 0.15 ha of land in Burnside Drive, Morwell from Public Open Space to Proposed (Municipal Purposes) for an existing Pre-School Centre.

A copy of the amendment can be inspected free of charge, during office hours at the offices of the Shire of Morwell Civic Centre, Princes Highway, Morwell and at the Ministry for Planning and Environment, 477 Collins Street, Melbourne.

GEOFF CODE
Manager
Planning Co-ordination Branch

Planning and Environment Act 1987
TRARALGON (SHIRE) PLANNING SCHEME
Notice of Approval of Amendment
Amendment No. L8

The Minister for Planning and Environment has approved Amendment No. L8 to the Traralgon (Shire) Planning Scheme.

The amendment comes into operation on the date this notice is published in the *Government Gazette*.

The amendment rezones 17 hectares in Mays Road, Tyers, from Rural General Farming Zone to Rural Residential Zone to provide for 8 rural residential lots.

1636 G 26 5 July 1989

A copy of the amendment can be inspected, free of charge, during office hours, at the offices of the Shire of Traralgon, Kay Street, Traralgon and at the Ministry for Planning and Environment, 477 Collins Street, Melbourne.

GEOFF CODE
Manager
Planning Co-ordination Branch

Planning and Environment Act 1987
HORSHAM PLANNING SCHEME
Notice of Approval of Amendment
Amendment L11

The Minister for Planning and Environment has approved Amendment L11 to the Horsham Planning Scheme.

The amendment comes into operation on the date this notice is published in the *Government Gazette*.

The amendment rezones 41 Federation Avenue, Horsham from Commercial B to Residential A and inserts Clause 24A in the Ordinance requiring any buildings or works in the Commercial A, B and C Zones to obtain a permit.

A copy of the amendment can be inspected, free of charge, during office hours, at the offices of the City of Horsham, Civic Centre, Horsham, at the Ministry for Planning and Environment, 477 Collins Street, Melbourne and at the Ministry for Planning and Environment, State Government Offices, corner Mair and Doveton Streets, Ballarat.

GEOFF CODE
Manager
Planning Co-ordination Branch

Planning and Environment Act 1987
CRANBOURNE PLANNING SCHEME
Notice of Approval of Amendment
Amendment L18

The Minister for Planning and Environment has approved Amendment L18 to the Cranbourne Planning Scheme.

The amendment comes into operation on the date this notice is published in the *Government Gazette*.

The amendment inserts 2 clauses into the Planning Scheme Ordinance to enable the continued development of a 147 lot subdivision at Ca 110, Parish of Sherwood, Blind Bight, Shire of Cranbourne.

A copy of the amendment can be inspected, free of charge, during office hours, at the offices of the Shire of Cranbourne, Sladen Street,

Victoria Government Gazette

Cranbourne and at the Ministry for Planning and Environment, 477 Collins Street, Melbourne and 1st Floor, 33-39 High Street, Cranbourne.

GEOFF CODE
Manager
Planning Co-ordination Branch

Planning and Environment Act 1987
LEIGH PLANNING SCHEME
Notice of Approval of Amendment
Amendment No. L1

The Minister for Planning and Environment has approved Amendment L1 to the Leigh Planning Scheme.

The amendment comes into operation on the date this notice is published in the *Government Gazette*.

The amendment rezones land at the south east corner of Shelford-Bannockburn Road and Bakers Lane, Teesdale from the Rural B zone to the Rural C zone.

A copy of the amendment can be inspected free of charge, during office hours at the Ministry for Planning and Environment, The Oldfleet Buildings, 477 Collins Street, Melbourne and at the Shire of Leigh Office, Aitchison Street, Rokewood.

GEOFF CODE
Manager
Planning Co-ordination Branch

Planning and Environment Act 1987
SPRINGVALE PLANNING SCHEME
Notice of Approval of Amendment
Amendment L5

The Minister for Planning and Environment has approved Amendment L5 to the Springvale Planning Scheme.

The amendment comes into operation on the date this notice is published in the *Government Gazette*.

The amendment includes all land owned by the Ministry of Education and occupied by Springvale High School in an Existing Public Purposes (SS)—Secondary School Reservation.

A copy of the amendment can be inspected, free of charge, during office hours, at the offices of the City of Springvale, Civic Centre, Springvale Road, Springvale and at the Ministry for Planning and Environment, 477 Collins Street, Melbourne.

GEOFF CODE
Manager
Planning Co-ordination Branch

Victoria Government Gazette

Planning and Environment Act 1987
MORNINGTON PLANNING SCHEME
Notice of Approval of Amendment
Amendment L16

The Minister for Planning and Environment has approved Amendment L16 to the Mornington Planning Scheme.

The amendment comes into operation on the date this notice is published in the *Government Gazette*.

The amendment rezones Coral Reserve, Coral Road, Mornington from Existing Parks and Gardens Reservation to Residential Medium Density 2 Zone.

A copy of the amendment can be inspected, free of charge, during office hours, at the offices of the Shire of Mornington, Queen Street, Mornington and at the Ministry for Planning and Environment, 477 Collins Street, Melbourne.

GEOFF CODE
Manager
Planning Co-ordination Branch

Planning and Environment Act 1987
MORNINGTON PLANNING SCHEME
Notice of Approval of Amendment
Amendment L12

The Minister for Planning and Environment has approved Amendment L12 to the Mornington Planning Scheme.

This amendment comes into operation on the date this notice is published in the *Government Gazette*.

The amendment will allow the Council to consider a planning permit application for the display and sale of new and used cars at Lot 4, L. P. 16143, 343 Main Street, Mornington in association with the adjoining existing new and used car business.

A copy of the amendment can be inspected, free of charge, during office hours, at the offices of the Shire of Mornington, Shire Offices, Queen Street, Mornington and at the Ministry for Planning and Environment, 477 Collins Street, Melbourne.

GEOFF CODE
Manager
Planning Co-ordination Branch

Planning and Environment Act 1987
FLINDERS PLANNING SCHEME
Notice of Approval of Amendment
Amendment L8

The Minister for Planning and Environment has approved Amendment L8 to the Flinders Planning Scheme.

G 26 5 July 1989 1637

The amendment comes into operation on the date this notice is published in the *Government Gazette*.

The amendment rezones part of the Recreation and Drainage Reserve on L.P. 50228, Nos. 5 and 7 Wootton Street, Rosebud from Existing Public Open Space (A)—Public Park Reservation to Bayside Residential 1 Zone.

A copy of the amendment can be inspected, free of charge, during office hours, at the offices of the Shire of Flinders, Municipal Offices, Bonco Road, Rosebud and at the Ministry for Planning and Environment, 477 Collins Street, Melbourne.

GEOFF CODE
Manager
Planning Co-ordination Branch

Planning and Environment Act 1987
CHILTERN PLANNING SCHEME
Notice of Approval of Amendment
Amendment No. L2

The Minister for Planning and Environment has approved Amendment No. L2 to the Chiltern Planning Scheme.

The amendment comes into operation on the date this notice is published in the *Government Gazette*.

The amendment rezones approximately 11 ha of land on the northern edge of Barnawartha Township from a Rural Zone to a Residential 'A' Zone.

A copy of the amendment can be inspected, free of charge, during office hours, at the offices of the Shire of Chiltern, Main Street, Chiltern and at the Ministry for Planning and Environment, 477 Collins Street, Melbourne.

GEOFF CODE
Manager
Planning Co-ordination Branch

Planning and Environment Act 1987
BEECHWORTH PLANNING SCHEME
Notice of Approval of Amendment
Amendment No. L1

The Minister for Planning and Environment has approved Amendment No. L1 to the Beechworth Planning Scheme.

The amendment comes into operation on the date this notice is published in the *Government Gazette*.

The amendment incorporates provisions in Chapter 2 relating to Dependent Relative Units (and like accommodation) and revises provisions relating to flats and multiple house provisions.

A copy of the amendment can be inspected, free of charge, during office hours, at the offices

1638 G 26 5 July 1989

of the Shire of Beechworth, Ford Street,
Beechworth and at the Ministry for Planning and
Environment, 477 Collins Street, Melbourne.

GEOFF CODE
Manager
Planning Co-ordination Branch

Planning and Environment Act 1987
SHEPPARTON SHIRE PLANNING
SCHEME

Notice of Approval of Amendment
Amendment L11

The Minister for Planning and Environment
has approved Amendment L11 to the Shepparton
Shire Planning Scheme.

The amendment comes into operation on the
date this notice is published in the *Government
Gazette*.

The amendment changes conditions for use
and development of a Dependent Relative unit.

A copy of the amendment can be inspected,
free of charge, during office hours, at the offices
of the Shire of Shepparton, 21 Nixon Street,
Shepparton and at the Ministry for Planning and
Environment, 477 Collins Street, Melbourne.

GEOFF CODE
Manager
Planning Co-ordination Branch

Planning and Environment Act 1987
OTWAY PLANNING SCHEME

Notice of Approval of Amendment
Amendment L4

The Minister for Planning and Environment
has approved Amendment L4 to the Otway
Planning Scheme.

The amendment comes into operation on the
date this notice is published in the *Government
Gazette*.

The amendment allows land described as the
former Cable Station, being part of Crown
Allotment B1, Parish of Krambruk, Great Ocean
Road, Apollo Bay being land described in
Certificate of Title Volume 5997, Folio 239 to be
used without a permit for the purpose of a
museum.

A copy of the amendment can be inspected
free of charge, during office hours at the Ministry
for Planning and Environment, The Olderfleet
Buildings, 477 Collins Street, Melbourne and at
the office of the Shire of Otway, Nelson Street,
Apollo Bay.

GEOFF CODE
Manager
Planning Co-ordination Branch

Victoria Government Gazette

Planning and Environment Act 1987

BERWICK PLANNING SCHEME

Notice of Approval of Amendment

Amendment L5

The Minister for Planning and Environment
has approved Amendment L5 to the Berwick
Planning Scheme.

The amendment comes into operation on the
date this notice is published in the *Government
Gazette*.

The amendment reserves 32.6 ha of land
between the Hallam Valley Contour Drain and
Centre Road, Narre Warren for Proposed Public
Purposes 20 (Other Public Uses).

A copy of the amendment can be inspected,
free of charge, during office hours, at the offices
of the City of Berwick, Princes Highway, Narre
Warren and at the Ministry for Planning and
Environment, 477 Collins Street, Melbourne, and
1st Floor, 33-39 High Street, Cranbourne.

GEOFF CODE
Manager

Planning Co-ordination Branch

Planning and Environment Act 1987
SHEPPARTON SHIRE PLANNING
SCHEME

Notice of Approval of Amendment

Amendment L12

The Minister for Planning and Environment
has approved Amendment L12 to the Shepparton
Shire Planning Scheme.

The amendment comes into operation on the
date this notice is published in the *Government
Gazette*.

The amendment will insert a note into Table
1 to Clause 198 (Building Line Setbacks) to clarify
setbacks for buildings with side or rear boundaries
abutting secondary roads.

A copy of the amendment can be inspected,
free of charge, during office hours, at the offices
of the Shire of Shepparton, 21 Nixon Street,
Shepparton and at the Ministry for Planning and
Environment, 477 Collins Street, Melbourne.

GEOFF CODE
Manager

Planning Co-ordination Branch

Planning and Environment Act 1987
SHEPPARTON SHIRE PLANNING
SCHEME

Notice of Approval of Amendment

Amendment No. L7

The Minister for Planning and Environment
has approved Amendment L7 to the Shepparton
Shire Planning Scheme.

Victoria Government Gazette

The amendment comes into operation on the date this notice is published in the *Government Gazette*.

The amendment introduces controls for the use and development of buildings ancillary to a house.

A copy of the amendment can be inspected, free of charge, during office hours, at the offices of the Shire of Shepparton, 21 Nixon Street, Shepparton and at the Ministry for Planning and Environment, 477 Collins Street, Melbourne.

GEOFF CODE
Manager
Planning Co-ordination Branch

Planning and Environment Act 1987
BENALLA CITY PLANNING SCHEME
Notice of Approval of Amendment
Amendment L11

The Minister for Planning and Environment has approved Amendment L11 to the Benalla City Planning Scheme.

The amendment comes into operation on the date this notice is published in the *Government Gazette*.

The amendment corrects a minor error in the Scheme ordinance introduced on 16 February 1988.

A copy of the amendment can be inspected, free of charge, during office hours, at the offices of the City of Benalla, Civic Centre, Fawckner Drive, Benalla and at the Ministry for Planning and Environment, 477 Collins Street, Melbourne.

GEOFF CODE
Manager
Planning Co-ordination Branch

Planning and Environment Act 1987
RODNEY PLANNING SCHEME
Notice of Approval of Amendment
Amendment L3

The Minister for Planning and Environment has approved Amendment No. L3 to the Rodney Planning Scheme.

The amendment comes into operation on the date this notice is published in the *Government Gazette*.

The amendment amends the Local Section to allow discretion for the Responsible Authority to consider applications for 'Junk Yards' on land less than 0.8 ha or more than 4.0 ha in zones where 'Junk Yards' are currently a permissible use.

G 26 5 July 1989 1639

A copy of the amendment can be inspected, free of charge, during office hours, at the offices of the Shire of Rodney, Casey Street, Tatura and at the Ministry for Planning and Environment, 477 Collins Street, Melbourne.

GEOFF CODE
Manager
Planning Co-ordination Branch

Planning and Environment Act 1987
BENALLA CITY PLANNING SCHEME
Notice of Approval of Amendment
Amendment L7

The Minister for Planning and Environment has approved Amendment L7 to the Benalla City Planning Scheme.

The amendment comes into operation on the date this notice is published in the *Government Gazette*.

The amendment rezones land in general area of Cook Street, Shadforth Street and Arundel Street North, Benalla to Residential 'A'.

A copy of the amendment can be inspected, free of charge, during office hours, at the offices of the City of Benalla, Fawckner Drive, Benalla and at the Ministry for Planning and Environment, 477 Collins Street, Melbourne.

GEOFF CODE
Manager
Planning Co-ordination Branch

Planning and Environment Act 1987
RODNEY SHIRE PLANNING SCHEME
Notice of Approval of Amendment
Amendment L4

The Minister for Planning and Environment has approved Amendment L4 to the Rodney Shire Planning Scheme.

The amendment comes into operation on the date this notice is published in the *Government Gazette*.

The amendment includes approximately 2000 m² of land at 3-5 Service Street, Township of Tatura in a Residential zone.

A copy of the amendment can be inspected, free of charge, during office hours, at the offices of the Shire of Rodney, Casey Street, Tatura 3616 and at the Ministry for Planning and Environment, 477 Collins Street, Melbourne.

GEOFF CODE
Manager
Planning Co-ordination Branch

Private Agents Act 1966

NOTICE OF RECEIPT OF APPLICATIONS FOR LICENCES

Any objections to the applications below should be in accordance with the *Private Agents Act 1966* s.12 and *Private Agents Regulations 1988*, reg. 16.

Full Name of Applicant/Nominee	Residential Address	Name of Firm or Corporation	Address for Registration	*Licence Type	Hearing Date and Court
Whitcroft, Gregory	1 Pepper Crt, Diamond Creek		1 Pepper Crt, Diamond Creek	P	31.7.89
Andrew Treble, David William	1/40 Yarralea St, Fairfield		13 Bainbridge Dve, Eltham	W	Heidelberg 31.7.89
Downey, Martin Phillip	109 St James Rd, Rosanna		109 St James Rd, Rosanna	IA	Heidelberg 31.7.89
Lokay Alexander	22 Laurel St, Whittlesea		22 Laurel St, Whittlesea	G	"
Lumsden, Ashley Peter	49 Panorama Ave, Lower Plenty		49 Panorama Ave, Lower Plenty	IA	1.8.89
" " "	" " "		" " "	P	"
Whitaker, David Lance	423 Hargreaves St, Bendigo		423 Hargreaves St, Bendigo	IA	Heidelberg 2.8.89
Frangos, Nimikos	85 Duke St, Richmond	City Watch Security	409 Albert St, West Brunswick	W	Bendigo 2.8.89
Bavinton, Rowen Bruce	14 Junction St, Ringwood		14 Junction St, Ringwood	P	Brunswick 3.8.89
Duin, Andrew Anton	Lot 14 Ashbourne Rd, Woodend		Lot 14 Ashbourne Rd, Woodend	GA	Ringwood 4.8.89
Barr, Stephen John	23 Cox St, Cheltenham	Mayne Nickless Ltd	390 St Kilda Rd, Melbourne	W	Kyoteton 8.8.89
Cunningham, Mark	38 Station St, Somerville	Mayne Nickless Ltd	390 St Kilda Rd, Melbourne	W	8.8.89
Petousis, Nicky	9 Pearce St, South Caulfield	Ausserve	1/77 Paxton St, E. Malvern	P	"
Benmausaud, C. J.	10 Craignore Pl, Melton	Mayne Nickless Ltd	390 St Kilda Rd, Melbourne	W	Prahran 10.8.89
Dilder, John	5/16 Turakina Ave, Edithvale	" " "	" " "	"	"
Batty, David Wayne	14 Forster Ave, Frankston North		4 Formosa Crt, Narre Warren	W	Prahran 2.8.89
Dennis, Victor Allan	10 Binding Ave, Cranbourne		10 Binding Ave, Cranbourne	IA	21.8.89
Hausan, Gregory Rex	7 Banyan Close, Carrum Dawns	Goshlan Pty Ltd.	8 Digby Crt, Frankston	W	Dandenong 16.8.89
Tasci, Daniel Civan	2/93 Westbury St, East St Kilda		2/93 Westbury St, East St Kilda	IA	Frankston 4.8.89
Barnes, Gregory	60 Orwill St, Frankston	Mayne Nickless Ltd	390 St Kilda Rd, Melbourne	W	Prahran 3.8.89
Najdovski, Dianne	21 Washington St, St Albans		21 Washington St, St Albans	P	4.8.89
Halamboulis, Steven	185 Childs Rd, Mill Park		185 Childs Rd, Mill Park	G	Sunshine 31.7.89
Walley, Stephen Michael	7 Tenyson St, Woodend		7 Tenyson St, Woodend	W	Preston 21.7.89
Wood, David Martin	24 Warrain Ave, Rosebud South	Metropolitan Detective Agency	1929 Nepean Hwy, Tootgarook	W	Kyneton 24.7.89
Jerkie, Joseph Peter	1 Toagara St, Rye	Peninsula Security Services	796 Nepean Hwy, Mornington	"	Dromana 2.8.89
Tulley, Pearl Emily	46 Reynolds Rd, Wattle Glen		46 Reynolds Rd, Wattle Glen	IA	Mornington 24.7.89
Porter, Shane David	8 Digby Crt, Frankston		8 Digby Crt, Frankston	"	Heidelberg 25.7.89
Chalmers, Spencer Ronald	Frankston-Flinders Rd, Merricks "Seagrove"	Vice Investigation Agency	240 Frankston-Flinders Rd, Frankston	P	Frankston 8.8.89
" " "	" " "	" " "	" " "	G	"
" " "	" " "	" " "	" " "	IA	"
Schmitz Dieter Hans	240 Frankston-Flinders Rd, Frankston	" " "	" " "	P	"
" " "	" " "	" " "	" " "	G	"
" " "	" " "	" " "	" " "	IA	"
McCormack, Leanne Elizabeth	7 Henry St, Highett	" " "	7 Henry St, Highett	IA	31.7.89
" " "	" " "	" " "	" " "	P	"
" " "	" " "	" " "	" " "	G	"
Hamilton, Norman Graeme	19 Elizabeth St, Wendouree		87 Racecourse Rd, North Melbourne	W	Sandringham 19.7.89
Lyon, Alan Edward	15 Heron Crt, Taylors Lakes	City Watch Security	409 Albert St, West Brunswick	"	Ballarat 2.8.89
Meehan, John Fitzgerald	5 Lawless Dve, Cranbourne	" " "	" " "	"	Brunswick
Vlahogiannis, John	101 Lord St, Richmond	" " "	" " "	"	"
Dawson, Kelvin John	44 Mullum Mullum Rd, Ringwood	" " "	" " "	"	"
Kimm, Russell Leslie	5 Napier St, Dandenong	Armguard	152 Turner St, Port Melbourne	"	3.8.89
Hart, Anthony Ronald	15 Heather Gve, Cheltenham		510 Neerim Rd, Murrumbena	IA	Port Melbourne 3.8.89
" " "	" " "	" " "	" " "	P	Oakleigh
Decker, Michael James	3 Berrydale Crt, North Clayton	Dass Pty Ltd	3 Berrydale Crt, North Clayton	"	"
Babenko, Aleksey	10 Clitus St, Glen Waverley	Mayne Nickless Ltd	390 St Kilda Rd, Melbourne	W	10.8.89 7.8.89
Mickovic, Milan	2 Egremont St, North Fitzroy	" " "	" " "	"	Prahran
Yildar, Mustafa Akin	" " "	" " "	" " "	"	"

*Licence Type: CA—Commercial Agent; CS—Commercial Sub-Agent; P—Process Server; IA—Inquiry Agent; G—Guard Agent; W—Watchman

PRIVATE AGENTS—continued

Full Name of Applicant/Nominee	Residential Address	Name of Firm or Corporation	Address for Registration	†Licence Type	Hearing Date and Court
Pyman, William John	16 Edinburgh Rd, Blackburn South		16 Edinburgh Rd, Blackburn South	IA	2.8.89 Camberwell
Debono, Elizabeth	26 Santa Monica Dve, Keilor Lodge	Elizabeth Pina		IA	23.6.89 Broadmeadows
O'Dwyer, Lorna Jomo	54 Borva Dve, Keilor East		54 Borva Dve, Keilor East	P	25.7.89 Moonee Ponds
Thewis, David Geoffrey	24 Dalzell Rd, RAAF Base, Point Cook		24 Dalzell Rd, RAAF Base, Point Cook	IA G	20.7.89 Ballarat

*Licence Type: CA—Commercial Agent; CS—Commercial Sub-Agent; P—Process Server; IA—Inquiry Agent; G—Guard Agent; W—Watchman

NOTICE OF MAKING AND AVAILABILITY OF STATUTORY RULE

The following statutory rule was made by the Architects Registration Board on 29 June 1989 and comes into operation on 29 June 1989.

Architects Registration Board (Amendment) Regulations 1989

In accordance with section 9B (1) (b) of the *Subordinate Legislation Act 1962*, I, the Minister responsible for the *Architects Act 1958*, give notice that as from 5 July 1989, a copy of the abovenamed regulations will be available for inspection by any member of the public without charge during normal office hours at the Architects Registration Board, 171 Drummond Street, Carlton (Contact: Registrar Mary Mauthoor, telephone 662 2868).

Dated 28 June 1989

BARRY PULLEN
Minister for Housing and Construction

T5-13, a copy of which is held in the office of the Department of Industry, Technology and Resources.

Dated 29 June 1989

D. R. WHITE
Minister for Industry, Technology and Resources

LAND ACT—EXCHANGE OF LAND

I, Kay Setches, the Minister for Conservation, Forests and Lands do hereby give notice that, after the expiry of at least 14 days from the date of publication of this notice, I intend to enter into an agreement with B.D.J. Developments Pty Ltd of Orbost to exchange Crown land adjoining part of southern boundary of Allotment 48A Section C Parish of Orbost East for the freehold land being part of Lot 1 Plan of Subdivision No. 120786 being part of Allotment 48A Section C Parish of Orbost East contained in Freehold Certificate of Title Volume 9274 Folio 295.

Pipelines Act 1967—No. 7541 DEPARTMENT OF INDUSTRY, TECHNOLOGY AND RESOURCES No. 7541

Amendment of a Term in a Pipeline Permit

I, Donald Ronald White, Minister for Industry, Technology and Resources for the State of Victoria, hereby give notice in accordance with the provisions of section 12 of the *Pipelines Act 1967*, No. 7541, that a term relating to the pipeline for which Permit No. 50 to own and use, has been granted by me to the Gas and Fuel Corporation of Victoria, is varied as follows:

Deletion of the expression "and the other a steel pipeline with a nominal internal diameter of 75 mm, 4.1 kms long and designed to operate at a maximum pressure of 2760 Kpa,"; and

Substituting in lieu the expression—"and the other a steel pipeline with nominal internal diameters of 75 mm and 100 mm, 4.1 kms long and designed to operate at a maximum pressure of 2760 Kpa," and as more particularly shown on the Gas and Fuel Corporation's Plan No.

Department of Property and Services SALE OF CROWN LAND BY PUBLIC AUCTION

Reference No. GL12473

On Saturday, 22 July 1989 at 11.00 a.m., on site.

Property Address: 116 Hesse Street, Queenscliff.

Crown Description: Crown Allotment 2A, Section 7, Township of Queenscliff, Parish of Paywit, County of Grant.

Terms of Sale: 10% deposit, balance in 60 days.

Officer Co-ordinating Sale: Ms. A. Giannacos, Property Officer, Government Land Bureau, Department of Property and Services.

Selling Agent: J. T. Kerley Pty Ltd, 81 Point Lonsdale Road, Point Lonsdale 3225. Phone: (052) 52 1160.

KAY SETCHES
Acting Minister for Property and Services

1642 G 26 5 July 1989

STATE TENDER BOARD
CONTRACTS ACCEPTED
Amendments

Schedule Number	Item Number	New Rate	Effective Date
		\$	
<i>Toilet Requirements</i>			
1/16	6-30	*	
* Departments to note that contractual arrangements with Bowater Ltd., Kimberley Clark Australia Pty. Ltd. and Tredmar Chemicals have been extended from 30 June 1989 to 31 July 1989. Rates, terms and conditions remain the same.			
<i>Bitumen Emulsion</i>			
1/27	1	0.3814	11.7.89
	2	0.3762	
<i>Passenger Sedans and Wagons</i>			
1/58	3A	12422.00+	21.6.89
	5A	13192.00#	
+ Camry SE Executive Sedan with Power Steering (Auto) Model No: EPXKA			
# Camry SE Executive Station Wagon with Power Steering (Auto) Model No: WPXKA			
	6B	14196.00	3.7.89
<i>Optional Equipment</i>			
	Auto Transmission C/Auto	329.00	
	Auto Transmission T Bar	329.00	
	Air Conditioning	1040.00	
	Towing Pack and Socket	157.00	
	Metallic Paint	113.00	
	Heavy Duty Suspension	136.00	
	7B	15121.00	
<i>Optional Equipment</i>			
	Auto Transmission C/Auto	329.00	
	Auto Transmission T Bar	329.00	
	Air Conditioning	1040.00	
	Towing Pack and Socket	157.00	
	Metallic Paint	113.00	
	Heavy Duty Suspension	136.00	
1/58	8B	17285.00	3.7.89
<i>Optional Equipment</i>			
	Towing Pack and Socket	157.00	
	9D	21758.00	
<i>Optional Equipment</i>			
	Towing Pack and Socket	157.00	
	9E	24207.00	
<i>Optional Equipment</i>			
	Towing Pack and Socket	156.00	
<i>Supply of Motor Vehicles (Light Commercial)</i>			
1/59	1	12663.00	3.7.89
<i>Optional Equipment</i>			
	Auto Transmission	846.00	
	Air Conditioning	1104.00	

Victoria Government Gazette

Limited slip Differential	260.00
Tow Pack	161.00
5	12867.00

<i>Optional Equipment</i>	
Auto Transmission	846.00
Air Conditioning	1104.00
Limited slip Differential	260.00
Tow Pack	161.00

STATE TENDER BOARD
CONTRACTS ACCEPTED

"Approved Suppliers" as from 1 July 1989

The undermentioned companies have been selected as "Approved Suppliers" for the supply, installation and maintenance of specified Computer Based Equipment for Victorian State Departments, Statutory Authorities and Agencies during the period 1 July 1989 to 30 June 1991.

Altos Australia Pty. Ltd.
Apple Computer Australia Pty. Ltd.
AWA Limited
Barson Computers Australasia Limited
Co-Cam Pty. Ltd.
Computer Manufacture and Design Pty. Ltd.
Computer Power Pty. Ltd.
Data Bridge Electronic Communications Pty. Ltd.
Data General Australia Pty. Ltd.
Datapoint Corporation Pty. Ltd.
Elxsi Australia Limited
Hewlett-Packard Australia Limited
IBM Australia Limited
McDonnell Douglas Information Systems Pty. Ltd.
Momentum Systems (Aust.) Pty. Ltd.
MPA International Pty. Ltd.
Munix Pty. Ltd.
NEC Information Systems Australia Pty. Ltd.
Nixdorf Computer Pty. Limited
Prime Computer of Australia Limited
Pyramid Technology Australia Pty. Limited
Recognition Equipment (Australia) Pty. Ltd.
Sanyo Office Machines Pty. Ltd.
Scitec Communication Systems Limited
Sigma Data Corporation Pty. Limited
Silicon Graphics Pty. Ltd.
Skai Computer Systems Pty. Ltd.
Tandem Nonstop Pty. Ltd.
Tricom Corporation Limited
UNIXbuilt Pty. Ltd.

J. M. PAWSON
Secretary to the Tender Board

Films Act 1971

FILMS REGULATIONS

It is proposed to make regulations under the *Films Act 1971*. The proposed regulations will—

- (1) remake the Film Regulations 1988 in so far as they prescribe procedures for appeals to the appeal censor and certain exemptions from the operation of the *Films Act*; and
- (2) prescribe new advertising requirements for cinema and video films.

The new advertising requirements have been determined by the Standing Committee of Censorship Ministers, after consideration of the report of the Federal Parliamentary Joint Select Committee on Video Material. The proposed regulations will bring Victoria's film advertising requirements into line with the uniform national policy as developed by Censorship Ministers. The underlying objective of that policy is to provide clearer and more comprehensive information about films to the viewing public. The Joint Select Committee believed that such information would reduce the risk of people exposing themselves or their children to material they consider offensive or unsuitable.

A regulatory impact statement on the proposed regulations has been prepared in accordance with the requirements of the *Subordinate Legislation Act 1962*. The statement concludes that the only way to ensure that Victorian requirements reflect those in other States and Territories, and that the objectives of the national policy are achieved, is to prescribe mandatory requirements for the advertising of cinema and video films. The financial cost of the new requirements and the social benefits derived from the requirements are discussed in the impact statement.

A copy of the regulatory impact statement may be obtained from the Policy and Research Division of the Attorney-General's Department, Level 21, 200 Queen Street, Melbourne. Comments and submissions from the public will be received up to 21 days from the date of this advertisement.

ELIZABETH PROUST

Secretary to the Attorney-General's Department

Films (Classification) Act 1984

FILMS (CLASSIFICATION) REGULATIONS

It is proposed to make regulations under the *Films (Classification) Act 1984*. The proposed regulations will prescribe new labelling requirements for video cassettes and cassette covers.

New video labelling requirements have been determined by the Standing Committee of Censorship Ministers, after consideration of the

report of the Federal Parliamentary Joint Select Committee on Video Material. The proposed regulations will bring Victoria's video labelling requirements into line with the uniform national policy as developed by Censorship Ministers. The underlying objective of that policy is to provide clearer and more comprehensive information about films to the viewing public. The Joint Select Committee believed that such information would reduce the risk of people exposing themselves or their children to material they consider offensive or unsuitable.

A regulatory impact statement on the proposed regulations has been prepared in accordance with the requirements of the *Subordinate Legislation Act 1962*. The statement concludes that the only way to ensure that Victorian requirements reflect those in other States and Territories, and that the objectives of the national policy are achieved, is to prescribe mandatory requirements for the labelling of videos. The financial cost of the new requirements is considered to be outweighed by the social benefits derived from the requirements.

A copy of the regulatory impact statement may be obtained from the Policy and Research Division of the Attorney-General's Department, Level 21, 200 Queen Street, Melbourne. Comments and submissions from the public will be received up to 21 days from the date of this advertisement.

ELIZABETH PROUST

Secretary to the Attorney-General's Department

MELBOURNE AND METROPOLITAN
BOARD OF WORKS

General Notice

The Melbourne and Metropolitan Board of Works having made provision for carrying off the sewage of each and every property which or any part of which is situate in the Sewerage Areas hereinafter described doth hereby declare that on and after 10 July 1989 each and every property so situate shall be deemed to be a sewered property within the meaning of the *Melbourne and Metropolitan Board of Works Act 1958*.

The Sewerage Areas hereinbefore referred to are:

Sewerage Area No. 6817

City of Werribee—This area comprises the land known as VR 26 (Aircraft Railway Station).

Sewerage Area No. 6818

City of Werribee—This area comprises lots 1 to 4 Black Forest Road, lots 5 to 7 and 22 to 30 Walls Road, lots 8 to 10, 12 to 14 and 15 to 21 St. Andrews Way, lot 11 Foster Street, a reserve abutting Walls Road, St. Andrews Way and Fran Court.

1644 G 26 5 July 1989

Sewerage Area No. 6819

City of Werribee—This area comprises all lots in Lomond Court and Torbay Court, lots 524 to 534, 571 to 574 and 590 Kimberley Road.

Sewerage Area No. 6821

City of Sunshine—This area comprises lot 1 Munro Avenue, lots 17 to 1 and 24 to 21 McIntyre Road.

Sewerage Area No. 6822

City of Werribee—This area comprises lots 27 to 29, 24 to 26, 27 to 29, 24 to 26 and 27 to 29 Newham Way, lots 30 to 46 Whitehead Court, lots 7 to 23 and 30 to 46 Southwick Boulevard, lots 7 to 23 and 30 to 46 Myers Parade, lots 1 to 3, 4 to 6, 1 to 3, 4 to 6 and 1 to 3 Central Avenue.

Sewerage Area No. 7663

City of Berwick—This area comprises all lots in Christine Avenue, Savanna Court, lots 741 to 736, 727 to 717, 690 to 687 and 708 to 702 Royston Avenue, lots 735 to 733 Mark Place, lots 678, 679, 680 to 686 and 691 to 697 Wensley Avenue.

Sewerage Area No. 7666

City of Waverley—This area comprises lot 1000 Whalley Drive.

Sewerage Area No. 7671

City of Berwick—This area comprises lot 2 Princes Highway.

Sewerage Area No. 7673

City of Berwick—This area comprises all lots in Hasken Court, lots 97, 104 to 107, 113 to 116, 124 to 131 and 132 to 140 Balmain Drive, a reserve for municipal drainage and sewerage purposes abutting Balmain Drive and Avebury Drive, an electricity reserve abutting Avebury Drive, lots 141 to 150 Balmain Drive, lot 108, a reserve for municipal drainage and sewerage purposes, lots 109 to 111 and 112 Gaylard Court, lots 117 to 121, a reserve for municipal drainage and sewerage purposes, lots 122 and 123 Harley Court, lots 336 to 332, 317, 316, 205, 354 and an electricity reserve Avebury Drive, lot 331 Glenbrae Court, lots 204 to 202 William Road.

Sewerage Area No. 7677

City of Berwick—This area comprises all lots in Clover Close, Beavis Court and Mary Court, a plantation reserve abutting Manuka Road.

Sewerage Area No. 7678

City of Springvale—This area comprises lots 38 to 48 Rhode Island.

Sewerage Area No. 7679

City of Dandenong—This area comprises lots 3 to 10 and 19 Quality Drive, lots 11 to 13 Frankston-Dandenong Road.

Victoria Government Gazette

Sewerage Area No. 7680

City of Dandenong—This area comprises lots 42 to 49 and 96 to 87 Kimberly Drive, lot 56 Hammond Road, lots 57 to 68 and 140 to 132 Mickle Street.

Sewerage Area No. 7681

City of Berwick—This area comprises all lots in Shine Court, Melissa Court, Jasmin Court, Daniel Court and David Court, lots 1 to 3, a municipal reserve, lots 44, 43, 38 to 35 and 28 to 25 Anaconda Road.

Sewerage Area No. 7682

City of Springvale—This area comprises all lots in Mayo Court and Roche Court, lots 1 and 23 to 31 Gruchy Avenue, lots 2 to 11, a municipal reserve and lots 12 to 22 Linton Avenue.

Sewerage Area No. 7683

City of Waverley—This area comprises all lots in Manna Court, lots 1 to 8 Wellington Road, lots 17 and 18 Jessup Close.

Sewerage Area No. 7684

City of Waverley—This area comprises all lots in Page Court and Iris Close, lots 60, 61 and 88 to 93 Grantham Terrace, lot 94 Dougherty Court, lots 1 and 2 Jacksons Road.

Sewerage Area No. 7685

Shire of Cranbourne—This area comprises all lots in Janet Court, lots 252 to 273, 294 to 287 and 280 to 276 Springfield Crescent, lots 295, 274, 275 and 245 to 251 Huntington Drive.

Sewerage Area No. 7686

Shire of Cranbourne—This area comprises all lots in Jade Court and Topaz Way, lots 71 to 79, a municipal reserve, lots 80 to 85, a municipal reserve and lots 86 to 89 Jasper Court, lots 25 to 35, 68 to 70, 90 to 96 and a municipal reserve Clive Street, lots 62, 47 to 38 and 1 Robjant Street.

Sewerage Area No. 7687

City of Berwick—This area comprises all lots in Thornton Close, Delatite Court, Kanumbra Court and Acheron Close, a tree reserve abutting Thornton Close and Delatite Court, lots 209, 210, 218, 219 and 220 to 228 Hinrichsen Drive, lots 322 to 313 Henlow Rise, lots 312, 422, 421, an electricity reserve, lots 412 to 410, 502, 501 and 409 Glenburn Drive.

Sewerage Area No. 7688

City of Springvale—This area comprises all lots in Errol Close, tree reserves abutting Wells Road, lots 1, 2, 14 to 17, 32, 33, 46, 47 to 56, an electricity reserve, lots 57, 58 and a municipal reserve Nurten Parade, lots 18 to 23 and 24 to 31 Lorenzo Way, lots 34 to 39 and 40 to 45 Hickman Avenue.

Sewerage Area No. 7689

City of Berwick—This area comprises lots 121 to 126, a municipal reserve, lots 127, 128, 129, 130 and 208 to 210 Wesley Drive, lots 206 and 207 Ireland Avenue.

Sewerage Area No. 7691

City of Oakleigh—This area comprises all the land commencing at the junction of the northern boundary of that piece of land described as lot 1 on Plan of Subdivision 65951 Clayton Road thence easterly along Fairbank Road thence southerly along the eastern boundaries of those pieces of land described on Plans of Consolidation 161709 and 103617 thence westerly along the southern boundaries of those pieces of land described on Plan of Consolidation 103617, lot 1 on Plan of Subdivision 93873 and lot 1 on Plan of Subdivision 92603 thence northerly along the western boundaries of those pieces of land described as lot 1 on Plan of Subdivision 92603 and lot 1 on Plan of Subdivision 65951 to the commencing point.

Sewerage Area No. 7692

City of Berwick—This area comprises an electricity reserve, lots 107 to 114 and 117 to 125 Kurrajong Road, a municipal reserve abutting Kurrajong Road and Clarrista Court, lots 115 and 116 Denver Drive.

Sewerage Area No. 7693

City of Springvale—This area comprises all lots in Coral Island Court and Mermaid Court, lots 557 to 544, 522 to 500, 614 to 605, 604 to 595, an electricity reserve, lots 594, 574 to 572, an electricity reserve and lots 571 to 558 Palm Beach Drive, lots 499 to 482, a municipal reserve, a further municipal reserve, lots 617 to 615 and a municipal reserve Ocean Reef Drive.

Sewerage Area No. 7694

City of Berwick—This area comprises all lots in Blue Gum Court, lots 854 to 863, 893 and 894 Fleetwood Drive.

Sewerage Area No. 7695

City of Berwick—This area comprises a municipal reserve and lot 769 Fleetwood Drive.

Sewerage Area No. 7697

Shire of Cranbourne—This area comprises all lots in Bunya Place and Gabrielle Court, lots 60 to 66, 75 to 80 and 50 to 59 Justin Circuit, an electricity reserve and a municipal reserve abutting Gabrielle Court and Justin Circuit, a tree reserve abutting Hallam Road.

Sewerage Area No. 8549

Shire of Eltham—This area comprises lots 11 to 14 Geoffrey Court, lot 1, a further lot 1, lots 20, 19 and that piece of land described on Plan of Consolidation 158520 Bolton Street.

Sewerage Area No. 8621

City of Broadmeadows—This area comprises lot 31 Robinson Street.

Sewerage Area No. 8632

City of Whittlesea—This area comprises all lots in Shearer Court, Fowler Court and Clayton Court, lots 351, 352, 364, 379 and 380 Pickworth Drive, lots 436 to 446 and 447 to 455 Prince of Wales Avenue, lot 456 Golf Links Drive.

Sewerage Area No. 8670

City of Broadmeadows—This area comprises all lots in Thornycroft Street, lots 187 to 184, 150, 188 and a reserve Dennis Street, lots 149 to 147, 109 and 108 Leader Street, lots 118 to 121 and 122 to 128 Foden Avenue.

Sewerage Area No. 8682

City of Whittlesea—This area comprises all lots in Somers Close, Ginn Close, Moore Close, Senior Close and Grady Close, lots 317, 324 to 328, 287, 295, 296, a reserve, lots 297 to 299 and 305 Pickworth Drive.

Sewerage Area No. 8688

Shire of Bulla—This area comprises all lots in Hawick Court, lots 1 to 4 Greenvale Drive, a reserve Barrymore Road.

Sewerage Area No. 8690

Shire of Bulla—This area comprises all lots in Winsham Court, lots 525 to 528 and 542 to 548 Cowes Street, lots 393 to 395, a reserve, lots 396, 397 and K Dorchester Street.

Sewerage Area No. 8691

City of Northcote—This area comprises lots 12 and 13 McClure Street.

Sewerage Area No. 8701

Shire of Diamond Valley—This area comprises lots 6 and 7 Tamboon Drive.

Sewerage Area No. 8706

Shire of Eltham—This area comprises all lots in Booth Court, Kyne Place and Lyons Rise, lots 58 to 56, 36 to 33, a reserve and lots 32 to 27 Griffin Court, a reserve Main Road, a reserve Reynolds Road.

Sewerage Area No. 8707

City of Whittlesea—This area comprises all lots in Clifford Close, Harwood Close, Cahill Close and Ogle Close, lots 464 to 458 and 435 to 429 Prince of Wales Avenue, a reserve and lot 457 Golf Links Drive, lots 428, 401 to 399, 382, 381, 424, 423 and 415 to 413 Pickworth Drive.

Sewerage Area No. 8709

Shire of Diamond Valley—This area comprises lots 64 to 78 Hotham Court.

Sewerage Area No. 8710

City of Whittlesea—This area comprises all lots in Petra Court, lots 62 to 67, 79, 78 and 70 to 68 Grand Parade.

1646 G 26 5 July 1989

Sewerage Area No. 8711

Shire of Diamond Valley—This area comprises all lots in Upland Court and Cambrian Court, lots 1 to 3, 20, 21, 53, 54 and a reserve Weidlich Road, a reserve, lots 55 to 71 and a reserve Progress Road.

Dated 3 July 1989

By Order of the Board

D. J. KNIPE
Assistant General Manager
Management Services

MELBOURNE AND METROPOLITAN
BOARD OF WORKS

General Notice

The Melbourne and Metropolitan Board of Works having made provision for carrying off the sewage of each and every property which or any part of which is situate in the Sewerage Areas hereinafter described doth hereby declare that on and after 11 April 1989 each and every property so situate shall be deemed to be a sewered property within the meaning of the *Melbourne and Metropolitan Board of Works Act 1958*

The Sewerage Areas hereinbefore referred to are:

Sewerage Area No. 6756

Shire of Melton—This area comprises lots 1 and 2 Ballarat Road, lot 3 Kubis Boulevard.

Sewerage Area No. 6757

City of Altona—This area comprises lots 3 to 1 Grieve Parade.

Sewerage Area No. 6792

City of Werribee—This area comprises lots 2216 to 2212 Derrimut Road, lots 2211 to 2209 Keane Court, lots 2208 to 2205 Monteath Close, lots 2204 to 2194 Hogans Road, lots 2277 and 2278 Mossfiel Drive, lots 2275 to 2248 and 2299 to 2280 Bartlett Crescent.

Sewerage Area No. 6807

City of Keilor—This area comprises all lots in El Golea Mews and Sirius Court, lots 479 to 476, 480 and 481 Daneson Retreat, lots 318 and 307 to 312 Skipton Close, lots 320, 319, 306 to 297, 518 to 515 and 485 to 482 Roseberry Avenue, lots 519 and 520 Copernicus Way.

Sewerage Area No. 6808

City of Werribee—This area comprises all lots in Chelmsford Place and Roscommon Place, lots 201 and 202 Mintaro Way, lots 267 to 263, 248 to 253, 254 to 262 and a reserve Seabrook Boulevard, lots 52 to 54 Ravenswood Court.

Victoria Government Gazette

Sewerage Area No. 6809

City of Werribee—This area comprises all lots in Pamela Court, lots 219 to 221, 235 to 243 and 279 to 285 Weeden Drive.

Dated 3 July 1989

By Order of the Board

D. J. KNIPE
Assistant General Manager
Management Services

Police Offences Act 1958, No. 6337

DIVISION 1A—STATE CLASSIFICATION
OF PUBLICATIONS BOARD

Take note that the State Classification of Publications Board has classified the following publications in accordance with the provisions of section 180H (1) of the *Police Offences Act 1958*.

Each publication shall be subject to some or all of the following restrictions:

- (a) It shall not be offered for sale, sold or delivered to any person under the age of 18 years;
- (b) It shall not be made available for inspection or perusal by any person under the age of 18 years;
- (c) It shall not be exhibited or displayed in any place to which persons under the age of 18 years have access or so that it is visible from any such place.

<i>Title</i>	<i>Publisher</i>
High Society's Private Letters—September 1989	Gordon & Gotch Ltd
Partners—August 1989	Gordon & Gotch Ltd
Gentleman's Hot New Companion—August 1989	Gordon & Gotch Ltd
Velvet Talks Special—December 1988	Gordon & Gotch Ltd
Velvet Talks Special—April 1989	Gordon & Gotch Ltd
Adult Action Guide—March 1989	Gordon & Gotch Ltd
Velvet Talks Special—February 1989	Gordon & Gotch Ltd
Chic—Vol. 13 No. 7, May 1989	Gordon & Gotch Ltd
Nugget—July 1988	Gordon & Gotch Ltd
Adult Video—June 1988	Gordon & Gotch Ltd
Cinema Blue—July 1988	Gordon & Gotch Ltd

Victoria Government Gazette

Erotic X-Film Gordon & Gotch Ltd
Guide—February 1989
Buf—October 1988 Gordon & Gotch Ltd
Shaved Girls Gordon & Gotch Ltd
DAVID FREEMAN
Acting Secretary
State Classification of Publications Board

Police Offences Act 1958, No. 6337

DIVISION 1A—STATE CLASSIFICATION
OF PUBLICATIONS BOARD

Take note that the State Classification of Publications Board has classified the following publications in accordance with the provisions of section 180H (1) of the *Police Offences Act* 1958.

Each publication shall be subject to some or all of the following restrictions:

- (a) It shall not be offered for sale, sold or delivered to any person under the age of 18 years;
- (b) It shall not be made available for inspection or perusal by any person under the age of 18 years.

Title	Publisher
Blade Magazine—June 1989	Gordon & Gotch Ltd
Penthouse (U.S. Edition)—July 1989	Gordon & Gotch Ltd
Escort—Vol. 9 No. 6	Gordon & Gotch Ltd
Fiesta—Vol. 23 No. 7	Gordon & Gotch Ltd
Razzle—Vol. 7 No. 5	Gordon & Gotch Ltd
Club International—Vol. 18 No. 6	Gordon & Gotch Ltd
Soldier of Fortune—May 1989	Gordon & Gotch Ltd
American Survival Guide—May 1989	Gordon & Gotch Ltd
Xs—Vol. 3 No. 5	Gordon & Gotch Ltd
Razzle—Vol. 7 No. 3	Gordon & Gotch Ltd
Hustler Humor—June 1989	Gordon & Gotch Ltd

DAVID FREEMAN
Acting Secretary

State Classification of Publications Board

CONTRACTS ACCEPTED—Series 88/89
Victoria Police

T.157—*Transport Division*
Supply and delivery of two (2) Multi-purpose Vans. \$57 696.00—Patterson Cheney Footscray.

P. J. HALE
Supply Manager

G 26 5 July 1989 1647

CONTRACTS ACCEPTED—Series 88/89
Victoria Police

T.138—*Uniform and Stores Division*

Supply of Uniform Socks for the period 1/7/89 to 30/6/91 at rates. Holeproof Socks (Bell's Division)—\$2.15 per pair.

Supply of Uniform Pantyhose for the period 1/7/89 to 30/6/91 at rates. Kolotex Glo Australia Pty. Ltd.—\$3.32 per pair.

T.139—*Uniform and Stores Division*

Supply of Shirting Material for the period 1/7/89 to 30/6/91 at rates. Bruck Textiles Pty. Ltd.—\$6.18 per metre.

T.141—*Police Transport Store—Collingwood*

Purchase and Removal of Used Tyres for the period 1/7/89 to 30/6/90 at rates. Tyre Disposal (Vic.), Motor Car 15"—\$20.00. Tyre Disposal (Vic.), Motor Car, Other Truck and Light Truck—\$20.00. Tyre Disposal (Vic.), Motorcycle—\$1.00.

T.160—*Capital Works and Properties Division*

Supply of Keys and Servicing of Locks for the period 1/7/89 to 30/6/90 at rates. John Barnes & Co. Pty. Ltd.—at rates.

T.163—*Central Registry/Traffic Alcohol Section*

Provision of a Security Courier Service for the period 1/7/89 to 30/6/91 at rates. Security Express Country Courier Services—at rates.

P. J. HALE
Supply Manager

Police Regulation Act 1958, Section 122

SALE OF UNCLAIMED PROPERTY

An owner is required for a red Honda trail bike, 500 cc, engine number PDOIE 500 9787.

This vehicle came into the possession of police on 6 February 1989, and if not claimed it will be sold by public auction at 10 a.m. on Wednesday, 23 August 1989 at Dandenong Police Station, 50 Langhorn Street, Dandenong.

K. GLARE
Chief Commissioner

Police Regulation Act 1958, Section 122

SALE OF UNCLAIMED PROPERTY

An owner is required for a white Volkswagen station wagon, NSW registered number HKL 365.

This vehicle came into the possession of police on 7 February 1989, and if not claimed it will be sold by public auction at 10 a.m. on Monday, 28 August 1989 at Thomastown Police Station, 8 Main Street, Thomastown.

K. GLARE
Chief Commissioner

1648 G 26 5 July 1989

Transport Act 1983
ROADS CORPORATION

Commercial Passenger Vehicle and Tow Truck Applications

Notice is hereby given that the following applications will be considered by the Roads Corporation on 8 August 1989.

Notice of any objection to the granting of an application should be forwarded to reach the Manager, Vehicle Licensing Branch or any Regional Office of the Roads Corporation not later than 2 August 1989.

It will not be necessary for interested parties to appear on the date specified, unless advised in writing by the Corporation.

Notification of the date for consideration of applications which are objected to and which require determination by the Road Transport Licensing Tribunal will be published by further notice in this Gazette.

Aargent Towing and Salvage Pty. Ltd., North Melbourne. Application for variation of the conditions of tow truck licence numbers 691 and 681 which authorise the licensed vehicles to be managed, controlled and operated from a depot situated at 187 Abbotsford Street, North Melbourne to change the depot address to 112-118 Rosslyn Street, West Melbourne.

P. Lepiane & Z. Ernikiolis, Oakleigh. Application for variation of the conditions of tow truck licence number 446 which authorises the licensed vehicle to be managed, controlled and operated from a depot situated at 1366 North Road, Oakleigh to change the depot address to 23A Fulton Street, Oakleigh.

G.S.C. Panel Repairs Pty. Ltd., Richmond. Application for variation of the conditions of tow truck licence number 595 which authorises the licensed vehicle to be managed, controlled and operated from a depot situated at 1 Hill Street, Richmond to change the depot address to Factory 51-55 Stephenson Street, Richmond.

Note: This licence is currently under consideration for transfer to Willcar Panel Services Pty. Ltd. of Factory 51-55 Stephenson Street, Richmond.

Gemtec Australia Pty. Ltd., Melbourne. Application to license one commercial passenger vehicle in respect of a 1983-1989 Nissan minibus with seating capacity for 19 passengers, to be purchased to operate a service for the carriage of overseas visitors on pre-arranged bookings with Gemtec Australia Pty. Ltd. from the Hilton Hotel, Menzies at Rialto Hotel, Old Melbourne Hotel, Travelodge—St. Kilda Road, Travelodge—Tullamarine, Travelodge—Royal Parade and Burnham Beeches Country House Estate—Sherbrooke to and from the showroom

Victoria Government Gazette

of Gemtec Australia Pty. Ltd., 136 Exhibition Street, Melbourne.

Nationwide Towing Pty. Ltd., Mansfield. Application for variation of the conditions of tow truck licence numbers 481, 723 and 842 to include the ability to carry general goods, excluding those goods listed in Schedule 8 of the *Transport Act 1983*.

Sheen Panel Service (North Melb.) Pty. Ltd., North Melbourne. Application for variation of the conditions of tow truck licence numbers 672, 678, 680, 684, 685 and 689 which authorise the licensed vehicles to be managed, controlled and operated from a depot situated at 187 Abbotsford Street, North Melbourne to change the depot address to 112-118 Rosslyn Street, West Melbourne.

Dated 5 July 1989

G. P. ELLIS
Manager
Vehicle Licensing Branch

Transport Act 1983

ROAD TRANSPORT LICENSING
TRIBUNAL

Commercial Passenger Vehicle and Tow Truck Licence Applications

Notice is hereby given that applications by the following parties, previously gazetted and objected to, will be considered by the Road Transport Licensing Tribunal as follows:

<i>Applicant</i>	<i>Previous Gazette No.</i>	<i>Date</i>
(i) On Wednesday, 9 August 1989 in the Bairnsdale Shire Offices, McCulloch Street, Bairnsdale commencing at 1.00 p.m.		
A. E. Stevens	G.40	19.10.1988
(ii) On Thursday, 10 August 1989 in the Orbost Magistrates Court, Wolsley Street, Orbost commencing at 9.15 a.m.		
R. G. Marion	G.2	11.1.1989
(iii) On Wednesday, 16 August 1989 in Courtroom 6, 5th Floor, 55 King Street, Melbourne commencing at 9.30 a.m.		
P. Toperoso	G.12	22.3.1989
G. Calandra	G.16	26.4.1989
C. Calandra	G.16	26.4.1989
D. R. Zauadlal	G.18	10.5.1989
G. Ibrahim	G.17	3.5.1989
J. Flynn	G.17	3.5.1989
(iv) On Thursday, 17 August 1989 in Courtroom 6, 5th Floor, 55 King Street, Melbourne commencing at 9.30 a.m.		
D. P. Dunn	G.9	1.3.1989

Dated 30 June 1989

P. BISHOP
Registrar

Transport Act 1983
ROADS CORPORATION .
Tow Truck Licence Application
Amendment to Previous Notice

This notice corrects a previous notice which appeared in the *Victoria Government Gazette*, No. G24 dated 21 June 1989. The closing date for objections and the consideration date specified in that notice shall remain the same.

G. L. Cockerell, Upper Beaconsfield. Application to license one class 3 tow truck to be purchased to operate throughout the State of Victoria from a depot situated at 59 Emerald Road, Upper Beaconsfield for the purpose of lifting and carrying or towing damaged or disabled motor cars excluding the ability to attend the scene of a motor car accident in the "Controlled Area."

Dated 5 July 1989

G. P. ELLIS
Manager
Vehicle Licensing Branch

Subordinate Legislation Act 1962
PROPOSED FISHING (GENERAL)
(AMENDMENT No. 1) REGULATIONS 1989

A Regulatory Impact Statement has been prepared in relation to proposed Fishing (General) (Amendment No. 1) Regulations 1989.

The principle objective of these regulations is to reduce conflicts between commercial and recreational fishermen over the use of mesh nets for commercial snapper fishing in Port Phillip Bay, pending a forthcoming review of the management of commercial and recreational fisheries in Victoria's bays and inlets and improve the quality of snapper marketed in Victoria.

The regulations are designed to prevent large catches of snapper using mesh nets in Port Phillip Bay during October, November and December and consolidate and clarify regulations controlling mesh netting in Port Phillip Bay.

The Regulatory Impact Statement concludes that the best means of achieving the objective is to make the proposed Regulations.

Copies of the Regulatory Impact Statement and proposed Regulations can be obtained from Mr F. Forte, Economics Unit, Department of Conservation, Forests and Lands, 5th Floor, 250 Victoria Parade, East Melbourne 3002. (Telephone 412 4588).

Public comments are invited on the Regulatory Impact Statement and the proposed Regulations. Written submissions will be received at the above address up to 21 days from the date of publication of this notice. All submissions will be treated as public documents.

L. FOSTER
Director-General of Conservation, Forests and
Lands

Subordinate Legislation Act 1962
PROPOSED TIMBER HARVESTING
REGULATIONS 1989

A Regulatory Impact Statement has been prepared in relation to proposed Timber Harvesting Regulations 1989.

The objective of the proposed Regulations is to improve the environmental protection aspects of timber harvesting in Victorian reserved forest and protected forest.

The Regulatory Impact Statement concludes that the best means of achieving the objective is to make the proposed Regulations.

Copies of the Regulatory Impact Statement and proposed Regulations can be obtained from Mr F. Forte, Economics Unit, Department of Conservation, Forests and Lands, 5th Floor, 250 Victoria Parade, East Melbourne 3002 (telephone 412 4588).

Public comments are invited on the Regulatory Impact Statement and the proposed Regulations. Written submissions will be received at the above address up to 21 days from the date of publication of this notice. All submissions will be treated as public documents.

L. FOSTER
Director-General of Conservation, Forests and
Lands

Building Control Act 1981
BUILDING CONTROL ACCREDITATION
AUTHORITY

Pursuant to Part V of the *Building Control Act 1981* a Certificate of Accreditation (Number V89/05) has been issued to Toru Pty. Ltd. of 20 Smithton Grove, Ocean Grove 3226 the Building Control Accreditation Authority for the accreditation of the factory manufactured Toru Building System which comprises of a composite roof panel approximately 160 mm thick, a composite ridge beam overall depth 362 mm and a composite wall panel approximately 220 mm thick, with these elements interconnected in accordance with the details shown and used for the construction of Class 1 or X buildings.

The Building Control Accreditation Authority appointed under Part V of the *Building Control Act 1981* has examined the application and determines that the Toru Building System when identified with the company name and logo complies with the requirements of Regulations 28.7, 29.1, 43.1 and 47.1 of the *Victoria Building Regulations 1983*. Conditions of use and identification details are provided in the three data sheets attached.

COLIN McBURNEY
Registrar
Building Control Accreditation Authority

1650 G 26 5 July 1989

Department of Industry, Technology and
Resources

MINING LEASES GRANTED

- No. 1424; Pyrotech Resources NL; 28.5 ha,
Parishes of Maldon and Tarrengower.
No. 1432; Jupiter Mining Pty. Ltd.; 117.664 ha,
Parish of Lal Lal.

INTENTION TO GRANT MINING LEASE
No. 1739; Harril Pty. Ltd.; 13.75 ha, Parish of
Piangil West.

**APPLICATIONS TO TRANSFER MINING
LEASE REFUSED**
Nos. 1355-1359, 1467, 1468, 1906-1909; from
Kinex Pty. Ltd. to Electrum NL.

MINING LEASE RENEWED
No. 924-1; J. J. & F. N. White; 14.1640 ha,
Parish of Warraquil.

MINING LEASES CANCELLED
No. 1070; Wedderburn Drilling Co.; 13.31 ha,
Parish of Bealiba.
No. 1243; L. M. Campbell; 8.829 ha, Parish of
Amherst.

MINING LEASES EXPIRED
No. 1000; Stauffer Australia Ltd.; 5.7 ha, Parish
of Narracan South.
No. 1138; A. J. Lowther & I. S. McNee; 8.6248
ha, Parish of Moliagul.

DEVELOPMENT LEASES GRANTED
Nos. 487 and 530; Bendigo Mining NL; 215 and
221.5 ha, Parish of Painswick.
Nos. 589 and 590; H. Silberberg; 249.9 and 255.3
ha, Parish of Winyar.

**APPLICATIONS FOR DEVELOPMENT
LEASE DECLARED ABANDONED**
Nos. 491 and 678; Broadcast Holdings Pty. Ltd.;
140 ha each, Parish of Trentham.
No. 784; Broadcast Holdings Pty. Ltd.; 185 ha,
Parish of Coliban.

**APPLICATION FOR DEVELOPMENT
LEASE WITHDRAWN**
No. 1010; Western Mining Corporation Ltd.; 120
ha, Parish of Yarraberb.

**APPLICATIONS TO TRANSFER
DEVELOPMENT LEASE REFUSED**
Nos. 178, 179 and 181; from Kinex Pty. Ltd. to
Electrum NL.

**PROSPECTING AREA LICENCES
GRANTED**
No. 270; Bendigo Mining NL; 58 ha, Parishes of
Salisbury West and Glenalbyn.
No. 404; D. L. Cairns; 151 ha, Parish of Barp.
No. 622; Takoradi Gold (Aust.) Pty. Ltd.; 155
ha, Parish of Tooborac.

Victoria Government Gazette

**APPLICATIONS TO TRANSFER
PROSPECTING AREA LICENCE REFUSED**
Nos. 176, 177, 180, 346, 347, 694, 695 and 697;
from Kinex Pty. Ltd. to Electrum NL.

PROSPECTING AREA LICENCES EXPIRED
No. 203; Jenso Pty. Ltd.; 12.5 ha, Parish of
Kingower.

No. 285; Carlton Textiles (Exports) Pty. Ltd.; 40
ha, Parish of Craige.

**APPLICATIONS FOR TAILINGS
REMOVAL LICENCE WITHDRAWN**
No. 5266; D. B. & I. McLean; Parish of Franklin.
No. 5415; D. R. McLean; Parish of Yandoit.

**INTENTION TO GRANT EXPLORATION
LICENCE**
No. 2478; CRA Exploration Pty. Ltd.; 9 km²,
Shire of Tallangatta.

**APPLICATIONS FOR EXPLORATION
LICENCE WITHDRAWN**
No. 2243; Hurda Pty. Ltd.; 450 km², Shires of
Benalla and Mansfield.

No. 2364; T. F. Croft; 119 km², Shires of Kara
Kara and Avoca.
No. 2369; A. R. Fraser and G. R. Bradford; 0.5
km², Shire of Newstead.

No. 2411; Thirty Third Shako Pty. Ltd.; 5.75
km², Shire of Alexandra.
No. 2426; Phoenix Resources NL; 100 km²,
Shires of Tullaroop, Talbot and Clunes.

No. 2470; Orion Resources NL & B. R. I. J. &
D. R. McLean; 148 km², Shire of Upper
Yarra.

**APPLICATIONS FOR EXPLORATION
LICENCE REFUSED**
No. 2107; Broadcast Holdings Pty. Ltd.; 500 km²;
Shires of Alexandra and Upper Yarra.

No. 2108; Broadcast Holdings Pty. Ltd.; 500 km²,
Shire of Matlock.

**APPLICATION FOR EXPLORATION
LICENCE DECLARED ABANDONED**
No. 2151; Broadcast Holdings Pty. Ltd.; 482.75
km², Shires of Matlock and Healesville.

**INTENTION TO EXTEND EXPLORATION
LICENCES**
No. 1194-4; Bendigo Mining NL; 26 km², Shire
of Gladstone.

No. 1662-1; Western Mining Corporation Ltd.;
175.5 km², Shire of Tambo.

No. 1694-1; C. De Guingand & Associates; 37.5
km², Benalla.

EXPLORATION LICENCES CANCELLED
No. 1633-1; BHP Minerals Ltd.; 342 km², Shire
of Croajingalong.

No. 1906; CRA Exploration Pty. Ltd.; 192 km²,
Shire of Orbost.

No. 2024; CRA Exploration Pty. Ltd.; 88 km²,
Shire of Korung.

No. 2131; CRA Exploration Pty. Ltd.; 406 km²,
Shire of Tallangatta.

APPLICATIONS FOR EXTRACTIVE
INDUSTRY LICENCE DECLARED
ABANDONED

Nos. 1267 and 1362; Deane & Runge Pty. Ltd.;
Parish of Dookie.

EXTRACTIVE INDUSTRY LICENCES
RENEWED

No. 189-1; C.A.T. Investments Pty. Ltd.; 10-5422
ha, Parish of Merriang.

No. 513-1; E. B. Mawson & Sons Pty. Ltd.;
10-5828 ha, Parish of Terrick Terrick West.

No. 1115; CSR Limited; 6-0859 ha, Parish of
Maryvale.

DAVID WHITE
Minister for Industry, Technology and
Resources

Victoria

ACT 391—SECOND SCHEDULE

A statement of trusts having been submitted by the head or authorised representative of the denomination of The Roman Catholic Trusts Corporation for the Diocese of Sandhurst under the provisions of the "Act to provide for the abolition of State Aid to Religion" for allowance by the Administrator, the same was allowed by him on 27 June 1989, and the following is the form in which such statement of trusts has been allowed.

STATEMENT OF TRUSTS

Description of Lands—

Firstly:

Site for Roman Catholic Church purposes permanently reserved by Order in Council of 13 December 1869, 2023 square metres, Township of Euroa, Parish of Euroa, County of Delatite being Crown Allotment 1 Section 12.

Commencing at a point on Binney Street bearing 320°00' 80-47 metres from the western angle of Crown Allotment 7A Section 12, bounded thence by Binney Street bearing 320°00' 40-23 metres, by Brock Street, bearing 50°00' 50-29 metres, and thence by lines bearing 140°00' 40-23 metres and 230°00' 50-29 metres to the point of commencement.

Secondly:

Site for Roman Catholic Church purposes permanently reserved by Order in Council of 13 December 1869, 2023 square metres, Township of Euroa, Parish of Euroa, County of Delatite being Crown Allotment 2 Section 12.

Commencing at a point on Kirkland Street bearing 320°00' 80-47 metres from the northern angle of Crown Allotment 7 Section 12, bounded

thence by lines bearing 230°00' 50-29 metres and 320°00' 40-23 metres, by Brock Street bearing 50°00' 50-29 metres, thence by Kirkland Street bearing 140°00' 40-23 metres to the point of commencement.

Thirdly:

Site for Roman Catholic Church purposes permanently reserved by Order in Council of 13 December 1869, 2024 square metres, Township of Euroa, Parish of Euroa, County of Delatite being Crown Allotment 3 Section 12.

Commencing at a point on Kirkland Street bearing 320°00' 60-35 metres from the northern angle of Crown Allotment 7 Section 12, bounded thence by a line bearing 230°00' 100-58 metres, by Binney Street bearing 320°00' 20-12 metres, by a line bearing 50°00' 100-58 metres and thence by Kirkland Street bearing 140°00' 20-12 metres to the point of commencement.

Fourthly:

Site for Roman Catholic Church purposes permanently reserved by Order in Council of 13 December 1869, 2024 square metres, Township of Euroa, Parish of Euroa, County of Delatite being Crown Allotment 4 Section 12.

Commencing at a point on Kirkland Street bearing 320°00' 40-23 metres from the northern angle of Crown Allotment 7 Section 12, bounded thence by a line bearing 230°00' 100-58 metres, by Binney Street bearing 320°00' 20-12 metres, by a line bearing 50°00' 100-58 metres and thence by Kirkland Street bearing 140°00' 20-12 metres to the point of commencement.

Name of Trustees—The Roman Catholic Trusts Corporation for the Diocese of Sandhurst.

Powers of Disposition—Such powers of disposition including powers of sale, lease or mortgage as are contained in the *Roman Catholic Trusts Act 1907*.

Purposes to which proceeds of disposition are to be applied—To such Roman Catholic Church purposes as shall be approved by the Trustees.

As Witness the Hand of the Administrator
of the State of Victoria this 27 June 1989

J. McI. YOUNG

Administrator of the State of Victoria

Victoria

ACT 391—SECOND SCHEDULE

A statement of trusts having been submitted by the head or authorised representative of the denomination of Anglican Church of Australia under the provisions of the "Act to provide for the abolition of State Aid to Religion" for allowance by the Administrator, the same was allowed by him on 27 June 1989, and the following is the form in which such statement of trusts has been allowed.

1652 G 26 5 July 1989

STATEMENT OF TRUSTS

Description of Land:

Site set apart for Church of England purposes.
8102 square metres, Township of Alberton, Parish of Alberton East, County of Buln Buln, being Crown Allotment 6 Section 10.

Commencing at the north-eastern angle of the site bearing 248°00' 30-18 metres from the north-western angle of Crown Allotment 21, Section 1, Township of Alberton; bounded thence by a road bearing 158°00' 115-07 metres, by lines bearing 248°00' 70-41 metres and 338°00' 115-07 metres; and thence by a road bearing 68°00' 70-41 metres to the point of commencement.

Name of Trustees—Anglican Trust Corporation of the Diocese of Gippsland.

Powers of Disposition—Such powers of disposition including powers of sale, lease or mortgage as are given to the Trust by Act 797.

Purposes to which proceeds of disposition are to be applied—For such Anglican Church purposes as shall be approved by the Anglican Trust Corporation of the Diocese of Gippsland.

As Witness the Hand of the Administrator of the State of Victoria this 27 June 1989

J. McI. YOUNG

Administrator of the State of Victoria

Co-operation Act 1981

**BANCOORA SURF LIFE SAVING CLUB
CO-OPERATIVE LIMITED
AKOOBMEB SKI CLUB CO-OPERATIVE
LIMITED**

Notice is hereby given in pursuance of section 192 (8) of the *Co-operation Act 1981* and section 459 (2) of the Companies (Victoria) Code that, at the expiration of three months from the date hereof, the names of the aforementioned societies will, unless cause is shown to the contrary, be struck off the register and the societies will be dissolved.

Dated at Melbourne 22 June 1989

C. J. PACE

Acting Deputy Registrar, Co-operative Societies

Co-operation Act 1981

NOTICE OF MERGER OF SOCIETIES

Notice is hereby given that, pursuant to the provisions of the *Co-operation Act 1981*, All Hallows (Balwyn) Co-operative Credit Society Limited and St. Bridgets Co-operative Credit Society Limited were merged into one society under the name of St. Bridgets Co-operative Credit Society Limited on 1 April 1989.

Dated at Melbourne 24 May 1989

A. M. SARSFIELD

Deputy Registrar of Co-operative Societies

Victoria Government Gazette

Co-operation Act 1981

ALL HALLOWS (BALWYN) CO-OPERATIVE CREDIT SOCIETY LIMITED

I hereby notify that I have this day registered the dissolution of the abovenamed society and cancelled its registration under the abovenamed Act.

Dated at Melbourne 24 May 1989

A. M. SARSFIELD

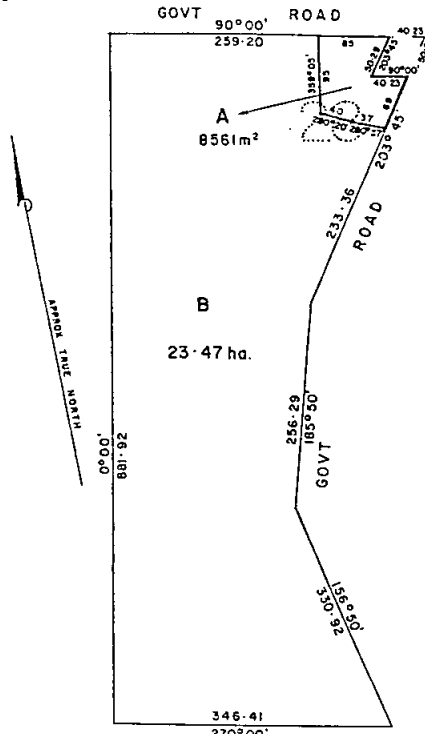
Deputy Registrar of Co-operative Societies

Form 7

COMPULSORY ACQUISITION OF INTEREST IN LAND

Notice of Acquisition

The Minister for Education declares that by this notice she acquires the following interest in the land described as part Crown Allotment 28, Section 2, Parish of Newham, County of Dalhousie being part of the land described in Memorial 62 Book 627 shown as Lot A on the plan hereunder.



Interest acquired—Freehold interest.

Published with the authority of the Minister for Education.

Victoria Government Gazette

Department of Property and Services
SALE OF CROWN LAND BY PUBLIC
AUCTION

Reference No. S. 9585

On Friday, 21 July 1989 at 12.00 noon on site.

Property Address: Union Street, Sale.

Crown Description: Crown Allotments 44A and
44B, Parish of Sale.

Terms of Sale: 10% deposit, balance in 60 days.

Officer Co-ordinating Sale: Helen Mevius,
Property Officer, Government Land Bureau, 5th
Floor, 49 Spring Street, Melbourne 3000.

Selling Agent: Graham Chalmer Pty Ltd,
237-239 Raymond Street, Sale, Victoria 3850.

KAY SETCHES

Acting Minister for Property and Services

WORKCARE BONUS FUND ACCOUNT
1989/90

Accident Compensation (Bonus Fund)
Regulations 1989

Notice is given that the above regulations were
made on 27 June 1989. Their purpose is to extend
the operation of the Bonus Fund Account which
operated during 1988/89 to continue to apply to
existing establishments during 1989/90.

A copy of the regulations is available for
inspection by any member of the public without
charge during normal office hours at the Accident
Compensation Commission, 4th Floor, 485
Latrobe Street, Melbourne (telephone No.
641 1704).

DAVID WHITE
Acting Treasurer

Trustee Act 1958, Section 4 (1) (r)

CORPORATE AFFAIRS—VICTORIA

I, Ronald Claude Trevethan, Commissioner
for Corporate Affairs for the State of Victoria,
pursuant to section 4 (1) (r) of the *Trustee Act*
1958, hereby approve the deed dated 26 May
1981 (as amended) between Hambros Australia
Investment Management Limited and
Permanent Trustee Australia Limited and
Permanent Trustee Company Limited whereby
the Hambros Trustee Securities Fund is
constituted.

The Common Seal of the Commissioner for
Corporate Affairs was affixed 29 May
1989

R. C. TREVETHAN
Commissioner for Corporate Affairs

ANGLICAN CHURCH OF AUSTRALIA
ACT 1985 (No. 10194)

It is hereby notified for general information
that the Registrar-General has, under the
provisions of section 4A (2) of the

G 26 5 July 1989 1653

abovementioned Act registered a resolution of
the Bendigo Diocesan Synod changing the name
of the corporate body of trustees from "The
Church of England Trusts Corporation for the
Diocese of Bendigo" to "The Bendigo Diocesan
Trusts Corporation".

Dated at Melbourne 21 June 1989

A. X. LYONS
Registrar-General

ASSOCIATIONS INCORPORATION ACT
1981

Notice is hereby given that in pursuance of
sub-section 10 (4) of the *Associations
Incorporation Act 1981* a Certificate of
Incorporation was granted to Post-Tel Institute
Settlement Association Inc. on 23 June 1989.

A. DUNN
Registrar of Incorporated Associations

County Court Act 1958

ADDITIONAL COUNTY COURT SITTING
1989

Notice is given that an additional sittings of
the County Court of Victoria will be held at
Geelong to commence on Monday, 31 July 1989.

G. R. D. WALDRON
Chief Judge of the County Court of Victoria

Creditors, next of kin and others having claims
against the estate of any of the undermentioned
deceased persons are required to send particulars
of their claims to the State Trust Corporation of
Victoria, 168 Exhibition Street, Melbourne, Vic.
3000, the personal representative, on or before
28 August 1989, after which date the State Trust
Corporation may convey or distribute the assets
having regard only to the claims of which the
State Trust Corporation then has notice:

Barker, Margery Elizabeth, late of Churches of
Christ Home, Atherton Road, Oakleigh, retired,
died 20 April 1989.

Beamish, Edward, late of Unit 1/16 Elphin
Street, Ivanhoe, gentleman, died 31 March 1989.

Bourke, Margaret Ballantyne, formerly of
Sefton Lodge, 9 Sefton Place, East Camberwell,
late of Locherin House Rest Home, 35 Mary
Street, St. Kilda, retired typist and stenographer,
died 16 January 1988.

Satchwell, Rowland Eustace, late of 932
Heatherton Road, Springvale, retired, died 22
April 1989.

Melbourne, 28 June 1989

W. J. KILPATRICK
Managing Director
State Trust Corporation

1654 G 26 5 July 1989

Victoria Government Gazette

Creditors, next of kin and others having claims against the estate of any of the under-mentioned deceased persons are required to send particulars of their claims to the State Trust Corporation of Victoria, 168 Exhibition Street, Melbourne, Vic. 3000, the personal representative, on or before 18 September 1989 after which date the State Trust Corporation may convey or distribute the assets having regard only to the claims of which the State Trust Corporation then has notice:

✓ Arnall, Nellie Muriel, late of Unit 3, 10 Jika Street, Heidelberg, widow, died 4 April 1989.

Birch, Sylvia Evelyn, also known as Evelyn Brittingham, formerly of Flat 3, 68 Stanhope Street, Malvern, late of Unit 4, 120^a Stanhope Street, Malvern, home duties, died 20 December 1988.

Clendenning, John Thomas, formerly of 2 Glenhuntly Road, Elwood, late of Cresthaven Special Accommodation House, 26 Lightwood Road, Springvale, gentleman, died 21 February 1989.

Curtain, Beryl, late of 20A Bendigo Street, Prahran, widow, died 15 March 1989.

Davies, Nancy Cecelia, formerly of 141 Errol Street, North Melbourne, late of Unit 7, 2 Davies Street, Mentone, retired office cleaner, died 14 April 1989.

DeMedici, Jessica May, late of 60 The Avenue, Windsor, pensioner, died 29 January 1989.

Dickson, Milroy Cuthbert, late of 1/2 Union Street, Windsor, pensioner, died 3 April 1989.

Lagutin, Ivan Egnit, also known as Ivan Lagnin and Ivan Lagunin, late of 32 Charles Street, Abbotsford, retired shoemaker, died 27 December 1987.

MacMahon, Una Edith, formerly of 109 Addison Street, Elwood, late of St. Michaels Private Nursing Home, Omama Road, Murrumbeena, widow, died 16 January 1989.

O'Keefe, Dorothy, late of Bundoora, pensioner, died 12 December 1988.

Smith, Frances Winifred Smith, formerly of 18 Gums Avenue, Tecoma, late of 18 Tarana Avenue, Upper Ferntree Gully, married woman, died 8 March 1989.

Stabb, Edna Mary, formerly of 20 Erin Street, West Preston, late of Unit 77, Rundle House, Judge Book Memorial Village, Diamond Street, Eltham, home duties, died 16 May 1989.

Wellington, Helen Beatrice Jane, late of 31 Blazey Street, Richmond, home duties, died 21 May 1989.

Dated 3 July 1989

W. J. KILPATRICK
Managing Director
State Trust Corporation

APPOINTMENT

Magistrates' Courts Act 1971, Section 10 (1)
APPOINTMENT OF JUSTICES OF THE
PEACE

The Administrator in Council on 27 June 1989
approved that the following appointments be made:

Lorraine Patricia JESSUP, 200 Queen Street,
Melbourne and

Gabriella ZINNA, 200 Queen Street,
Melbourne

to be Justices of the Peace under the provisions
of section 10 (1) of the *Magistrates' Courts Act*
1971.

KATHY OUZOUNIS
Acting Clerk of the Executive Council

ORDERS IN COUNCIL

Cemeteries Act 1958
APPOINTMENT OF TRUSTEES OF PUBLIC CEMETERIES

The Administrator in Council under section 3 (1) of the *Cemeteries Act 1958* makes the following appointments of Trustees of public cemeteries:

<i>Name</i>	<i>Public Cemetery</i>
Vincent J. Lawry	Riddells Creek
Graeme Leslie Fisher	Barnawartha
Gwen Patricia McLeish	Barnawartha
Lawrence Roy Hibberson	Barnawartha
Leslie William Nemphill	Avenel
John T. Shocomb	Lake Boga
Leon Gray	Lake Boga

Dated 27 June 1989

Responsible Minister:
CAROLINE HOGG
Minister for Health

KATHY OUZOUNIS
Acting Clerk of the Executive Council

Cemeteries Act 1958
SCALES OF FEES FOR PUBLIC CEMETERIES

The Administrator in Council under section 17 of the *Cemeteries Act 1958* consents to the making of the scales of fees in respect of the undermentioned public cemeteries:

Cemeteries Act 1958

SCALE OF FEES OF THE RAINBOW PUBLIC CEMETERY

In pursuance of the powers conferred upon them by the *Cemeteries Act* the trustees of the Rainbow Public Cemetery hereby make the following scale of fees, which shall come into operation upon publication in the *Government Gazette*, and from and after such publication every scale of fees heretofore made by the said trustees shall be and is hereby rescinded to the extent to which it conflicts with this scale.

<i>Lawn Section</i>	\$
Including plaque and digging for first interment to double depth	850.00
<i>Monumental Section</i>	
Land charge	200.00
Grave site including concrete slab and brass plaque	400.00

G. GEBERT, Trustee
F. COOKE, Trustee
J. CLUGSTON, Trustee

Cemeteries Act 1958
SCALE OF FEES OF THE COBDEN PUBLIC CEMETERY

In pursuance of the powers conferred upon them by the *Cemeteries Act* the trustees of the Cobden Public Cemetery hereby make the following scale of fees, which shall come into operation upon publication in the *Government Gazette*, and from and after such publication every scale of fees heretofore made by the said trustees shall be and is hereby rescinded to the extent to which it conflicts with this scale.

	\$
Private grave site in monumental cemetery 2.44 m × 1.22 m	120.00
Private grave site in lawn cemetery	350.00
Bronze plaque supplied at moderate cost	
Re-opening grave fee in monumental section or lawn cemetery	40.00

J. ROBERTS, Trustee
W. J. HINKLEY, Trustee
C. BIESSE, Trustee

Dated 27 June 1989

Responsible Minister:
CAROLINE HOGG
Minister for Health

KATHY OUZOUNIS
Acting Clerk of the Executive Council

Health Services Act 1988
EXEMPTION OF CERTAIN AGENCIES FROM SECTION 27

The Administrator in Council under section 11 of the *Health Services Act 1988* and on the recommendation of the Minister for Health declares by this Order that the provisions of section 27 of the Act do not have effect in relation to the agencies listed in Schedule hereunder.

SCHEDULE

In this Schedule, "region" means region of the Department of Health.

Region 1

Apollo Bay and District Memorial Hospital
Beac and District Hospital
Camperdown District Hospital
Coleraine and District Hospital
Casterton Memorial Hospital
Lorne Community Hospital
Heywood and District Memorial Hospital
Lismore and District Hospital
Lyndoch (Warrnambool)

Macarthur and District Memorial Hospital
Mortlake District Hospital, The
Penshurst and District Memorial Hospital
Port Fairy Hospital
Skipton and District Memorial Hospital
Winchelsea and District Hospital
Colac Community Health Centre
Corio Community Health Centre
Drysdale Community Health Centre
Geelong Rape Crisis Centre
Hamilton Community Health Centre
Leigh Community Health Centre
West Bellarine Community Health Centre
Women's Health Centre

Region 2

Daylesford District Hospital
Dimboola District Hospital
Donald District Hospital
Edenhope and District Hospital
Jeparit Annexe Hospital
Ripon Peace Memorial Hospital
Willaura and District Hospital
Ballarat and District Nursing Service
Goroke Community Health Centre
Wendouree Community Health Centre

Region 3

Kerang and District Hospital
Kyneton District Hospital
Maldon Hospital
Maryborough and District Hospital
Mt Alexander Hospital
Robinvale and District Hospital
St Arnaud District Hospital
Swan Hill District Hospital
Wycheproof District Hospital
Castlemaine District Community Health
Centre
Cobaw Community Health Centre
Inglewood, Wedderburn Community Health
Centre
Quambatook Community Health Centre
Central Victorian Community Health Services
Loddon-Campaspe Sexual Assault Service
Loddon-Campaspe Women's Health Service

Region 4

Alexandra District Hospital
Benalla and District Memorial Hospital
Bright District Hospital
Cobram District Hospital
Corryong and District Hospital
Eildon and District Community Hospital
Glenview Nursing Home (Rutherglen)
Kilmore and District Hospital
Mansfield District Hospital
Myrtleford District War Memorial Hospital
Nathalia Hospital
Tallangatta Hospital
Tatura Hospital
Tawonga District General Hospital

Waranga Memorial Hospital
Yarrawonga District Hospital
Yea and District Memorial Hospital
Broadford Community Health Centre
Albury/Wodonga Palliative Care Services
Gesher House Jewish Crisis Centre Inc.
Goulburn Centre Against Sexual Assault
Kiewa and Ovens Valley Community Health
Service
Killara House (Granya)
King Valley Community Health Centre
Marysville Community Health Centre
North East Drug and Alcohol Services
Valley Alcohol Drug Counselling and Referral
Education
Woods Point Community Health Centre

Region 5

Korumburra District Hospital
Omeo District Hospital
Orbost and District Hospital
Shelley Memorial Hospital
West Gippsland Hospital
Woorayl District Hospital
Bairnsdale Community Health Centre
Ensay Community Health Centre
Nowa Nowa Community Health Centre
Orbost Community Health Centre
Latrobe Valley Palliative Care Service Inc.
Loch Sport Community Health Centre
Rosedale and District Community Health
Centre
Kalparrin Centre Against Sexual Assault Inc.
Warragul Community Health Centre
Buchan Bush Nursing Centre Inc.
Cann Valley Bush Nursing Centre Inc.
Dargo Bush Nursing Centre Inc.
Gelantipy Bush Nursing Centre Inc.
Mallacoota Bush Nursing Centre Inc.
Swifts Creek Bush Nursing Centre Inc.

Region 6

Altona District Hospital
Brunswick Community Health Centre
Broadmeadows Community Health Centre
St Albans Community Health Centre
Werribee Community Health Centre
Westgate Community Health Centre

Region 7

Grey Sisters Mother and Child Care Centre
Preston and Northcote Community Hospital
Bundoora Extended Care Centre
Fairfield Hospital
Caritas Christi Hospice
Burwood Hospital
Whittlesea Community Health Centre
Lalor and District Community Health Centre
North Richmond Family Care Centre
Diamond Valley Community Health Service
Eltham Community Health Service
Mooroolbark/Croydon Community Health
Centre

1658 G 26 5 July 1989

Gay Men's Community Health Centre
Aboriginal Health Service
Villa Maria
Prague House
Melbourne City Mission
Fitzroy Day Centre
Mid Eastern Palliative Care Association
Alcohol Dependency and Recovery Centre Inc.
Maroondah Alcoholics' Recovery Project
North Eastern Centre Against Sexual Assault
Outer East Women's Health Service

Region 8

Hampton Rehabilitation Hospital
Kingston Centre
Little Company of Mary Hospital Inc.
Sandringham District Memorial Hospital
Westernport Memorial Hospital
Wonthaggi and District Hospital
Chadstone Community Health Centre
Chelsea Community Health Centre
East Bentleigh Community Health Centre
Mordialloc Community Health Centre
Mountain District Community Health Centre
Narre Warren Community Health Centre
San Remo and District Community Health Centre
Springvale Community Health Centre
This declaration and Order cease to have effect
on 30 June 1990.

Dated 27 June 1989

Responsible Minister:

CAROLINE HOGG
Minister for Health

KATHY OUZOUNIS
Acting Clerk of the Executive Council

Racing Act 1958

APPOINTMENT OF CHAIRPERSON AND
MEMBERS OF THE GREYHOUND
RACING CONTROL BOARD

The Administrator of Victoria acting with the
advice of the Executive Council and pursuant to
the powers conferred by the *Racing Act 1958*,
appoints—

William COLLINS to be Chairperson,
David MANN to be Deputy Chairperson,
Ronald NESTOR to be Member, and
Kenneth CARR to be Executive Director, of
the Greyhound Racing Control Board for the
period 1 July 1989 to 30 June 1992.

Dated 27 June 1989

Responsible Minister:

NEIL B. TREZISE
Minister for Sport and Recreation

KATHY OUZOUNIS
Acting Clerk of the Executive Council

Victoria Government Gazette

Racing Act 1958

APPOINTMENT OF THE CHAIRPERSON
OF THE RACECOURSES LICENCES
BOARD AND THE GREYHOUND RACING
GROUNDS DEVELOPMENT BOARD

The Administrator of Victoria acting with the
advice of the Executive Council and pursuant to
the powers conferred by the *Racing Act 1958*,
appoints Thomas Miller Hogg as Chairperson of
the Racecourses Licences Board and the
Greyhound Racing Grounds Development Board
for the period 1 July 1989 to 30 June 1992.

Dated 27 June 1989

Responsible Minister:

NEIL B. TREZISE
Minister for Sport and Recreation

KATHY OUZOUNIS
Acting Clerk of the Executive Council

Historic Buildings Act 1981 (No. 9667)

AMENDMENT OF REGISTER OF
HISTORIC BUILDINGS

Under section 14 of the *Historic Buildings Act*
1981 the Administrator in Council amends the
Register by adding Historic Building No. 732:

State Bank, 216 Swan Street, Richmond
to the extent of all of the land hatched and the
buildings included in the Register Book
Certificates of Title Volume 3134 Folio 752 and
Volume 3123 Folio 486.

Dated 4 July 1989

Responsible Minister:

T. W. ROPER
Minister for Planning and Environment

KATHY OUZOUNIS
Acting Clerk of the Executive Council

Historic Buildings Act 1981 (No. 9667)

AMENDMENT OF REGISTER OF
HISTORIC BUILDINGS

Under section 14 of the *Historic Buildings Act*
1981 the Administrator in Council amends the
Register by adding Historic Building No. 736:

Tarnagulla Public Park, Reserve and Cricket
Pavilion, Tarnagulla, Shire of Bet Bet
to the extent of the Cricket Pavilion building and
the land described as public park reserve Gaz
80-2240 and 08-3168.

Dated 4 July 1989

Responsible Minister:

T. W. ROPER
Minister for Planning and Environment

KATHY OUZOUNIS
Acting Clerk of the Executive Council

Victoria Government Gazette

Parliamentary Committees Act 1968
REFERENCE TO THE NATURAL
RESOURCES AND ENVIRONMENT
COMMITTEE

Section 4F

Under powers found in section 4F (1) (a) (ii) of the *Parliamentary Committees Act 1968*, the Administrator in Council refers the following matter to the Natural Resources and Environment Committee:

To inquire into, consider and report to Parliament on the Allocation of Victorian Bays and Inlets Fish Resources for Recreational and Commercial Purposes. In particular the Committee is:

- (a) To review the allocation of scalefish resources between the commercial and recreational fisheries in Port Phillip Bay and Westernport Bay and other bays and inlets in Victoria.
- (b) To review the respective and combined impacts of commercial fishing (by various methods and recreational fishing on the major fish stocks in the bays.
- (c) With respect to the usage of various commercial scalefish methods, to review:
 - (i) trends in usage, catch and catch rates for each fishing method;
 - (ii) appropriate uses of each method with respect to:
 - impact on target stocks,
 - impacts on undersized and non commercial fishes,
 - habitat disturbance,
 - effects on non target species in the food chain,
 - market quality of fish caught,
 - interaction/conflicts with other commercial and recreational fisheries.
- (d) To recommend the optimum level of fishing with respect to:
 - (i) resource conservation through harvesting at sustainable yield levels,
 - (ii) equitable sharing of fish stocks with recreational fishers,
 - (iii) economic welfare of recreational and commercial fisheries,
 - (iv) regulated supply of fresh fish to Victorian consumers, and to recommend strategies (licensing and regulatory) to achieve this level.
- (e) To review the regulation of recreational fishing in the bays and to make recommendations consistent with Terms of Reference (a) and (d).

G 26 5 July 1989 1659

- (f) To review the appropriateness of managing the commercial scalefish fisheries in Port Phillip Bay and Westernport Bay as a single entity.
- (g) To make recommendations about procedures to be followed for fish stock assessment, fisheries monitoring and management of the commercial and recreational fisheries in Port Phillip Bay and Westernport Bay and other bays and inlets, within existing resources.

The Committee is to complete the inquiry by 1 July 1990 and report on the inquiry by mid-August 1990.

Dated 4 July 1989

Responsible Minister:

KAY SETCHES

Minister for Conservation, Forests and Lands

KATHY OUZOUNIS

Acting Clerk of the Executive Council

Crown Land (Reserves) Act 1978
REVOCATION OF TEMPORARY
RESERVATION

The Administrator in Council under section 10 of the *Crown Land (Reserves) Act 1978* revokes the following temporary reservation:

DROUIN EAST—The temporary reservation by Order in Council of 3 June 1969 of 1011 square metres of land shown as Crown Allotment 77A, Parish of Drouin East on Parish Plan No. 2547 lodged in the Central Plan Office—(Rs. 9151).

Dated 27 June 1989

Responsible Minister:

KAY SETCHES

Minister for Conservation, Forests and Lands

KATHY OUZOUNIS

Acting Clerk of the Executive Council

Crown Land (Reserves) Act 1978
NOTICE OF INTENTION

The Administrator in Council under section 10 of the *Crown Land (Reserves) Act 1978* gives notice of intention to revoke the following temporary reservations:

HAMILTON—The temporary reservation by Order in Council of 9 November 1971 of 2327 square metres of land in the Township of Hamilton, Parish of Hamilton North as a site for Public Purposes (Departmental Residences), revoked as to part by Order in Council of 9 May 1989 so far as the balance remaining containing 1540 square metres—(Rs. 9554).

1660 G 26 5 July 1989

SANDHURST—The temporary reservation by Order in Council of 23 July 1877 of 632 square metres of land in Section 84C, at Bendigo, Parish of Sandhurst, in three separate portions as sites for a Water Channel—(L6-4694).

Dated 27 June 1989

Responsible Minister:

KAY SETCHES

Minister for Conservation, Forests and Lands

KATHY OUZOUNIS

Acting Clerk of the Executive Council

Crown Land (Reserves) Act 1978
INCORPORATION OF COMMITTEE OF
MANAGEMENT OF MOOROOPNA
RECREATION RESERVE

The Administrator in Council, under section 14A (1) of the *Crown Land (Reserves) Act 1978*, being satisfied that it is in the public interests to declare to be a corporation the Committee of Management appointed under section 14 (2) of the Act of the land described in the schedule hereunder—

(a) declares that the Committee of Management shall be a corporation;

(b) assigns the name "Mooroopna Recreation Reserve Committee of Management Incorporated" to the corporation; and

under section 14B (3) of the Act, appoints John Phillip Cameron Gray to be Chairperson of the corporation.

SCHEDULE

The remaining land in the Parish of Mooroopna permanently reserved as a site for a Racecourse and other purposes of Public Recreation by Order in Council of 25 September 1903—(Rs. 1210).

Dated 27 June 1989

Responsible Minister:

KAY SETCHES

Minister for Conservation, Forests and Lands

KATHY OUZOUNIS

Acting Clerk of the Executive Council

Land Act 1958

UNUSED ROAD CLOSED

The Administrator in Council under section 349 of the *Land Act 1958* and with the consent in writing of the municipality concerned and the adjoining owners closes the following unused road:

MUNICIPAL DISTRICT OF THE CITY OF
MARYBOROUGH

MARYBOROUGH—The road in the Township of Maryborough, Parish of Maryborough shown as Crown Allotment 13A

Victoria Government Gazette

Section 21A on Certified Plan No. 109497 lodged in the Central Plan Office—(87/0615).

Dated 27 June 1989

Responsible Minister:

KAY SETCHES

Minister for Conservation, Forests and Lands

KATHY OUZOUNIS

Acting Clerk of the Executive Council

Land Act 1958

UNUSED ROAD CLOSED

The Administrator in Council under section 349 of the *Land Act 1958* and with the consent in writing of the municipality concerned and the adjoining owners closes the following unused road:

MUNICIPAL DISTRICT OF THE SHIRE OF
LOWAN

BALROOTAN—The roads in the Parish of Balrootan shown as Crown Allotment 14A on Certified Plan No. 109230 lodged in the Central Plan Office—(L4-4652).

Dated 27 June 1989

Responsible Minister:

KAY SETCHES

Minister for Conservation, Forests and Lands

KATHY OUZOUNIS

Acting Clerk of the Executive Council

*Water and Sewerage Authorities (Restructuring)
Act 1983*

Water Act 1958

DISCONTINUANCE OF WORKS OF
WATER SUPPLY SANCTIONED AND SALE
OF LAND APPROVED

The Governor in Council, under the provisions of the *Water and Sewerage Authorities (Restructuring) Act 1983* and the *Water Act 1958*—

(a) sanctions the discontinuance of works of water supply, being the water tower and associated works, by the Portland Water Board, and these works are located on land being part of Crown Allotment 37, Section D, Town and Parish of Portland and being more particularly described on Certificate of Title Volume 6337 Folio 1267267; and

(b) consents to the sale of the said land by Portland Water Board.

Dated 9 May 1989

Responsible Minister:

R. W. WALSH

Minister for Water Resources

KATHY OUZOUNIS

Acting Clerk of the Executive Council

TENDERS

**MINISTRY OF HOUSING AND
CONSTRUCTION—VICTORIA**

Major Works Tenders are invited for the purposes indicated hereunder and must be forwarded in the Ministry's coloured envelope and endorsed "Major Works Tender for _____".

The tender must either be—
lodged by hand in the box marked "Tenders" on First Floor, 2 Treasury Place, Melbourne. received by mail.

received by facsimile machine on (03) 651 1738 and immediately confirmed by mail on the Ministry's Tender Form.

No tender will be considered if received later than 2.00 p.m. on the closing date indicated hereunder for that work, or received by any other means.

Note: Telex and telegram tenders are no longer accepted. Tenders received by a mail delivery after the closing date and time are no longer accepted.

Tender documents are available for pick-up from the Contracts Office, Room 44, Ground Floor, 2 Treasury Place, Melbourne between 8.30 a.m.—12.30 p.m. and 1.30 p.m.—4.00 p.m. (posting will only occur outside 32 km from the G.P.O.) and where indicated at the Provincial Works Office.

Enquiries: Telephone (03) 651 2453/4.

Wednesday, 12 July 1989

MACLEOD—Gas conversion, Technical School.

MELBOURNE—Telecommunications intercept facility, 412 St. Kilda Road—Police Complex.

Wednesday, 19 July 1989

KEW—Construction of a brick poison store, 378 Cotham Road—Land Protection Service Office—Department of Conservation, Forests and Lands.

MELBOURNE—Alterations, stage 1—Carpet and Vinyl Floor Coverings, County Court, 223 William Street.

PORTARLINGTON—Alterations and extensions—Staff/admin. upgrade Primary School. (W.O. Geelong.)

Wednesday, 26 July 1989

BAIRNSDALE—Construction of a client services wing, Regional Veterinary Laboratory—Dept. of Agriculture and Rural Affairs. (W.O. Bairnsdale and Traralgon.)

HEATHERTON—Refurbish old kitchen to Pathology Laboratory, Hospital. *Re-advertised.*

PORTARLINGTON—Construction of a 6-man Police Station and 3-bedroom residence, Police Station and Residence. (W.O. Geelong and Ballarat.)

BARRY PULLEN

Minister for Housing and Construction
Ministry of Housing and Construction
Melbourne, 26 June 1989

**PRIVATE
ADVERTISEMENTS**

Planning and Environment Act 1987

KNOX PLANNING SCHEME

Notice of Amendment

Amendment No. L12, 1989

The City of Knox has prepared an Amendment which proposes to amend the Local Section of the Knox Planning Scheme, by rezoning land situated generally on the north-west side of Napoleon Road and west of Blackwood Park Road, Lysterfield, being part of Crown Allotments 14, 51H and 51P, Parish of Narree Worrin, from Knox Residential Development to Knox Residential Medium. The proposed zoning to permit subdivision of a minimum of 2000 m² allotments.

The amendment can be inspected at the City of Knox, Civic Centre, 511 Burwood Highway, Knoxfield 3180 and the Ministry for Planning and Environment, The Olderfleet Buildings, 477 Collins Street, Melbourne 3000.

Any persons affected by the amendment may make a submission in writing, which must be sent to the City of Knox Civic Centre, 511 Burwood Highway, Knoxfield by 6 August 1989. Dated 29 June 1989

A. P. ATKINS
Town Planner

5992

Planning and Environment Act 1987

**NOTICE OF AMENDMENT TO A
PLANNING SCHEME**

The City of Sunshine has prepared Amendment No. L6 to the Sunshine Planning Scheme.

This amendment affects four areas of land in Hampstead Road, Maribyrnong; Somerville Road extension, West Sunshine; Station Road, Deer Park; and Glengala Road, West Sunshine.

The land in Hampstead Road contains the Midway/Phillip Migrant Hostel. The current zoning is Existing Public Purposes (Commonwealth Government). It is proposed to rezone the site to Special Use Zone 1 (Religious and Educational Institutions and Private Sports Ground).

The land reserved for the Somerville Road extension, West Sunshine, is to be realigned in accordance with the new development plans for the area. It is proposed to rezone parts of the current Proposed Secondary Road Reservation to Reserved General Industrial and Reserved Light Industrial and to rezone parts of the Reserved General Industrial and Reserved Light Industrial to Proposed Secondary Road Reservation.

The land located on the east side of Station Road immediately south of the Western Highway is required for road widening works. The land in Station Road is currently zoned Residential C and it is proposed to reserve the land as Proposed Road Widening.

The land in Glengala Road, West Sunshine, bounded by Vernon Crescent, Frank Street, and Evelyn Crescent is occupied by the Sunshine Heights Hotel with part of the land vacant. It is proposed to rezone the total site from Restricted Business to Residential C.

The amendment can be inspected at the office of the City of Sunshine, Alexandra Avenue, Sunshine, or at the Ministry for Planning and Environment (Plan Inspection Section, Ground Floor, The Olderfleet Buildings, 477 Collins Street, Melbourne) and will be open for inspection during office hours by any person free of charge.

Submissions about the amendment must be sent to the City of Sunshine, Municipal Offices, Alexandra Avenue, Sunshine 3020 by 7 August 1989.

Dated 16 June 1989
IAN WALTERS
5936 Manager, Planning and Development

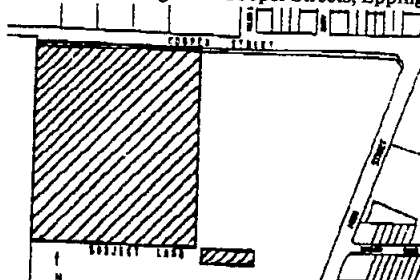
Planning and Environment Act 1987

**NOTICE OF AMENDMENT TO
METROPOLITAN REGION PLANNING
SCHEME**

Amendment RL102

The City of Whittlesea has prepared Amendment No. RL102. This amendment comprises changes to the Metropolitan Region and the Local Section of the Whittlesea Planning Scheme.

The amendment affects land known as part lots 1 and 2, L. P. 84365, contained in Certificate of Title Volume 8816, 9700, Folio 870, 888 situated on the south side of Cooper Street approximately 437.26 metres west of the intersection of High and Cooper Streets, Epping.



The amendment proposes to introduce a new zone and to rezone the subject land from Reserved Light Industrial and Existing Public Open Space to Epping Special Peripheral Business and Proposed Secondary Road Widening on Planning Scheme Maps Nos. 42 and 43. The introduction of the Epping Special Peripheral Business Zone is to enable a development similar to a Homemakers Centre.

Note: This amendment is no way relates to land situated on the south-west corner of Cooper and High Streets, Epping which has already been approved by the Minister for Planning and Environment to be rezoned to a Restricted Business Zone (for the purpose of a shopping centre) pursuant to Amendment RL103.

The amendment RL102 can be inspected at the City of Whittlesea Municipal Offices, High Street, Epping; the Ministry for Planning and Environment, Ground Floor, 477 Collins Street, Melbourne.

Submissions about the amendment must be sent to City of Whittlesea, Private Bag No. 1, Epping, Vic. 3076. Attention: Town Planning Amendment RL102 by 7 August 1989.

L. G. ESMONDE
5846 Chief Executive Officer

Planning and Environment Act 1987
CRANBOURNE PLANNING SCHEME
Notice of Amendment
Amendment No. L10A

The Shire of Cranbourne has prepared Amendment No. L10A to the Cranbourne Planning Scheme, Local Section, Chapter 1.

The amendment affects land in the Cranbourne Township on Map No. 108-3.

The amendment proposes to rezone:

Part C.A. 5, Township of Cranbourne, Parish of Cranbourne, No. 149 Sladen Street, Cranbourne; Lot 9, LP 67044, No. 153 Sladen Street, Cranbourne and Lot 1 LP 72211, No. 4 Lamb Street, Cranbourne from Restricted Business to Proposed Public Purposes Reservation No. 19, Local Government.

The amendment can be inspected during office hours at the Shire Offices, Shire of Cranbourne, Sladen Street, Cranbourne and the offices of the Ministry for Planning and Environment, 1st Floor, 33-39 High Street, Cranbourne and the Ground Floor, The Olderfleet Buildings, 477 Collins Street, Melbourne.

Submissions about the amendment must be sent to the Shire of Cranbourne, PO Box 4, Cranbourne, 3977 by 7 August 1989.

P. KRSTIC
5993 Town Planner

Planning and Environment Act 1987
NOTICE OF AMENDMENT TO A
PLANNING SCHEME

The Shire of Hastings has prepared Amendment L20 to the Hastings Planning Scheme.

The amendment affects land at the north west corner of Denham and McKirdys Roads, Tyabb.

The amendment proposes to introduce a site specific control to allow the land to be used and developed as a Fuel Storage and Distribution Depot.

The amendment can be inspected at the Shire Offices, Marine Parade, Hastings; the Ministry for Planning and Environment, 33-39 High Street, Cranbourne and the Ministry for Planning and Environment, The Olderfleet Buildings, 477 Collins Street, Melbourne.

Submissions about the amendment must be sent to the Manager, Planning and Development, Shire of Hastings, PO Box 55, Hastings 3915 by 9 August 1989.

W. R. FEATHERSTON
5996 Chief Executive Officer

(Re-advertised)
Planning and Environment Act 1987
NOTICE OF AMENDMENT TO A
PLANNING SCHEME

The Shire of Lillydale has prepared Amendment No. L33 to the Lillydale Planning Scheme.

The amendment affects land described as Part of Crown Section 24 Parish of Yering between Rosemont Road and Maroondah Highway, Coldstream.

The amendment proposes to change the Planning Scheme by rezoning the land from Rural (General Farming 2) to Restricted Uses 5—Major Tourist Development and Restricted Use 18—Service Station/Takeaway Food Premises/Retail Plant Nursery.

The amendment can be inspected at Upper Yarra Valley and Dandenong Ranges Authority, John Street, Lilydale; Shire of Lillydale, Anderson Street, Lilydale; and at the Ministry for Planning and Environment, The Olderfleet Buildings, 477 Collins Street, Melbourne.

Submissions about the amendment must be sent to the Shire of Lillydale, Shire Offices, Anderson Street, Lilydale, P.O. Box 105, Lilydale by 11 August 1989.

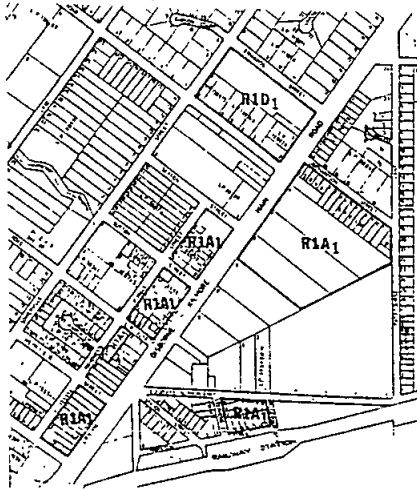
W. I. HEINE
5938 Chief Executive Officer

1664 G 26 5 July 1989

Planning and Environment Act 1987
**NOTICE OF AMENDMENT TO A
PLANNING SCHEME**

The Shire of Romsey has prepared Amendment No. L11 to the Romsey Planning Scheme.

The amendment proposes to change the Planning Scheme by amending the zoning of the land shown outlined on the plan below to include the suffix "1" insofar as it applies under the provisions of the Urban Residential zone of the Romsey Planning Scheme.



The amendment can be inspected at the office of the Shire of Romsey, Main Street, Romsey and the Ministry for Planning and Environment, 477 Collins Street, Melbourne.

Submissions about the amendment must be sent to the Shire Secretary, Shire of Romsey, Main Street, Romsey by Monday 7 August 1989.

B. F. CARNE
Shire Secretary
5986

Form 2.1

Planning and Environment Act 1987
TAMBO PLANNING SCHEME

Local Section, Chapter 2, Balance of Shire
Notice that a Planning Scheme Amendment has been Prepared and is Available for Inspection
Amendment No. L28

Notice is hereby given that the Shire of Tambo in pursuance of its powers under the *Planning and Environment Act 1987*, has prepared a Planning Scheme Amendment for the following:

A site specific amendment for a resort development comprising a refurbishment of the existing homestead for conference facilities and

Victoria Government Gazette

dining and erection of 30 residential units and associated recreational facilities at Crown Allotments 42c and 42d Parish of Colquhoun, Fraser Island, Lakes Entrance.

A copy of the amendment has been deposited at the Shire Offices, 55 Palmers Road, Lakes Entrance, and at the office of the Ministry for Planning and Environment (Plan Inspection Section) Ground Floor, 477 Collins Street, Melbourne and will be open for inspection during office hours by any person free of charge.

Any persons affected by the scheme are required to set forth in writing any submissions they may wish to make addressed to the Chief Executive, Shire of Tambo, PO Box 80, Lakes Entrance 3909, by 11 August 1989 and state whether you wish to be heard in respect of your submission.

G. R. HILL
6016 Acting Chief Executive

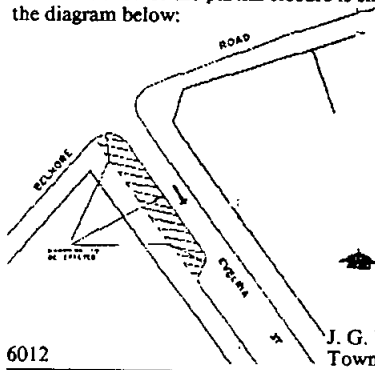
BOX HILL CITY COUNCIL

Notice of Adoption by Order of a Proposal for Closure of the western half of Evelina Street at Belmore Road to through traffic.

Notice is hereby given that the council, having prepared a proposal to close part of Evelina Street at Belmore Road, Box Hill pursuant to section 539 (c) of the *Local Government Act 1958* and having considered written objections to the proposal and heard persons who stated in their written objections that they wished to be heard before council and having considered a report from the Road Traffic Authority, has resolved to formally adopt by order the proposal with modifications which will provide kerbside parking along the west side of Evelina Street to within approximately 9.0 m of the intersection with Belmore Road.

Such Order shall come into operation from 31 July 1989.

The location of the partial closure is shown in the diagram below:



6012

J. G. PORT
Town Clerk

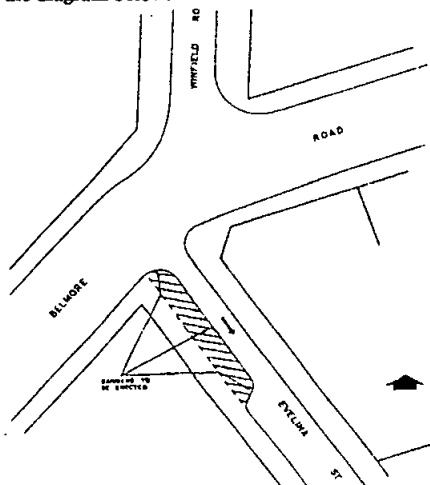
CITY OF CAMBERWELL

Notice of Adoption by Order of a Proposal for Closure of the western half of Evelina Street at Belmore Road to through traffic.

Notice is hereby given that the Council, having prepared a proposal to close part of Evelina Street at Belmore Road, Box Hill North, pursuant to section 539 (c) of the *Local Government Act 1958* and having considered written objections to the proposal and heard persons who stated in their written objections that they wished to be heard before Council and having considered a report from the Road Traffic Authority, has resolved to formally adopt by order the proposal with modifications which will provide kerbside parking along the west side of Evelina Street to within approximately 9.0m of the intersection with Belmore Road.

Such Order shall come into operation from 31 July 1989.

The location of the partial closure is shown in the diagram below:



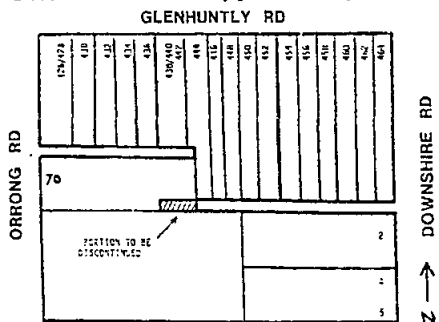
5997
BRIAN JONES
Chief Executive Officer

CITY OF CAULFIELD
Road Discontinuance

Pursuant to section 528 (2) of the *Local Government Act 1958*, the Council of the City of Caulfield at its ordinary meeting of Council held on 20 June 1989 has resolved as follows:

Whereas the Council, being of the opinion that the part of the road shown hatched on the plan below is no longer reasonably required for public use, and having complied with the provisions of section 528 (2) of the *Local Government Act 1958*, hereby resolves and directs that the part of the

road shown hatched on the plan below be discontinued and sold by private treaty.



6006
DOUGLAS R. AYLEN
Chief Executive Officer

CITY OF FRANKSTON

Municipal Reserves By-law No. 127

Notice is hereby given that the Council of the City of Frankston did at its meeting held on June 5, 1989 confirm the adoption of the Municipal Reserves By-law No. 127.

The purpose of the By-law is to repeal By-law No. 64, and control manage and preserve parks and reserves the management of which is vested in the Council.

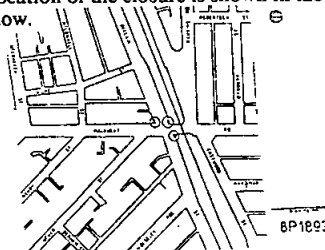
A copy of the By-law is available for inspection free of charge during office hours at the office of the Council, Davey Street, Frankston.

6005
R. G. SEIFFERT
Acting Chief Executive Officer

CITY OF MELBOURNE

Street Closure

Notice is hereby given that the Council of the City of Melbourne, pursuant to the provisions of section 539c of the *Local Government Act 1958*, on 19 June 1989, adopted by Order a proposal for the partial closure of Bellair Street, Kensington, at its intersection with Macaulay Road. The Council has resolved that the Order as adopted shall come into operation on 12 July 1989. The location of the closure is shown in the diagram below.

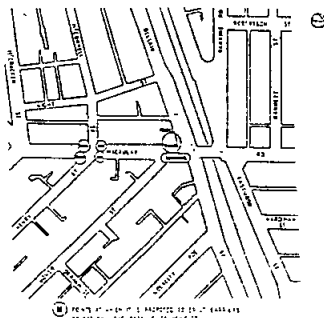


5987
D. N. BETHKE
Chief Executive Officer and Town Clerk

1666 G 26 5 July 1989

CITY OF MELBOURNE
Street Closure

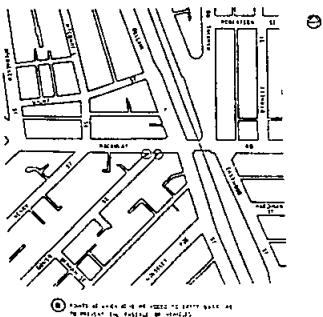
Notice is hereby given that the Council of the City of Melbourne, pursuant to the provisions of section 539c of the *Local Government Act 1958*, on 19 June 1989, adopted by Order a proposal for the partial closure of Macaulay Road, Kensington, at its intersection with Eastwood Street, Bellair Street, Gower Street and McConnell Street. The Council has resolved that the Order as adopted shall come into operation on 12 July 1989. The location of the closure is shown in the diagram below.



D. N. BETHKE
5988 Chief Executive Officer and Town Clerk
CITY OF MELBOURNE

Street Closure

Notice is hereby given that the Council of the City of Melbourne, pursuant to the provisions of section 539c of the *Local Government Act 1958*, on 19 June 1989, adopted by Order a proposal for the partial closure of Gower Street, Kensington, at its intersection with Macaulay Road. The Council has resolved that the Order as adopted shall come into operation on 12 July 1989. The location of the closure is shown in the diagram below.

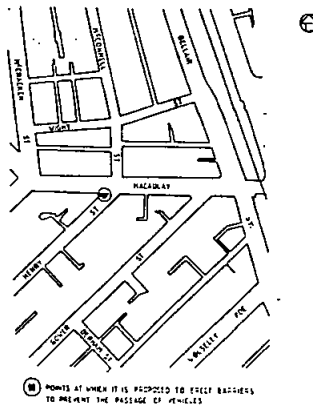


D. N. BETHKE
5989 Chief Executive Officer and Town Clerk

Victoria Government Gazette

CITY OF MELBOURNE
Street Closure

Notice is hereby given that the Council of the City of Melbourne, pursuant to the provisions of section 539c of the *Local Government Act 1958*, on 19 June 1989, adopted by Order a proposal for the partial closure of Henry Street, Kensington, at its intersection with Macaulay Road. The Council has resolved that the Order as adopted shall come into operation on 12 July 1989. The location of the closure is shown in the diagram below.




D. N. BETHKE
5990 Chief Executive Officer and Town Clerk

SHIRE OF RUTHERGLEN

Road Discontinuance and Vesting of Reserve
Pursuant to section 528 (2) of the *Local Government Act 1958*, the Council of the Shire of Rutherglen resolved at its ordinary meeting held on 21 June 1989 as follows:

1. That Council discontinue the portion of the right-of-way at the rear of Eyre Street, Rutherglen, immediately south of Lots 32-49 of LP 3957, shown by hachure on the plan hereunder.



2. That notwithstanding such discontinuance the Council of the Shire of Rutherglen, and Rutherglen Water Board, shall continue to have and possess the same rights, title, power, authority or interest in or in relation to the whole of the land as it had or possessed prior to such discontinuance with respect to or in connection with any drains, pipes or services laid or erected in on or over such land.

3. That such land resulting from the discontinued right-of-way be sold by private treaty to abutting owners.

And further, pursuant to section 569BA (1) of the *Local Government Act 1958*, the Council of the Shire of Rutherglen resolved that the portion of reserve immediately south and west of the above right-of-way, included in hachure, shall vest in the Council and upon publication of this resolution in the *Government Gazette* the land shall vest in the municipality freed and discharged from any mortgage, charge, lease or sub-lease, and further, having complied with section 569BA (3), such land be sold by private treaty to abutting owners.

STEPHEN M. O'BREE
Shire Secretary
5935

SHIRE OF STRATHFIELDSAYE

Change of Street Name

Pursuant to section 535 (41A) of the *Local Government Act 1958*, the Council has named the following street:

Old Name: Government Road.

New Name: Gittins Drive.

Location: Adjoins to Grassy Flat Creek and running south off east Lloyd Street.

D. D. WRIGHT, Shire Secretary/Manager
Finance and Corporate Services
5943

SHIRE OF STRATHFIELDSAYE

Change of Street Name

Pursuant to section 535 (41A) of the *Local Government Act 1958*, the council has named the following street:

Old Name: Government Road.

New Name: Read Lane.

Location: Running south off Kangaroo Gully Road.

D. D. WRIGHT, Shire Secretary/Manager
Finance and Corporate Services
5944

SHIRE OF STRATHFIELDSAYE

Change of Street Name

Pursuant to section 535 (41A) of the *Local Government Act 1958*, the council has named the following street:

Old Name: Government Road.

New Name: Millington Street.

Location: Running from south west boundary of C.A. 10 and southern boundary of C.A. 8 and 12 Section 13, Township of Axedale.

D. D. WRIGHT, Shire Secretary/Manager
Finance and Corporate Services
5945

GEELONG AND DISTRICT WATER BOARD

Pursuant to section 60 of the *Geelong Waterworks and Sewerage Act 1958* (No. 6263) the Board has prepared plans to indicate the particulars of sewers and underground works, the construction of which the Board intends to begin at a date not less than one month after publication of the notices, in or adjacent to the following locality within the Drainage Area.

Monterey Drive, Bordeaux Drive, Chardonnay Court, Kinsmead Street, Waurm Ponds—City of South Barwon.

Notice is hereby given that the plans indicated are open for public inspection at the Board's Offices, 61-67 Ryrie Street, Geelong between the hours of 8.10 a.m. and 5.00 p.m. from Monday to Friday (public holidays excepted) by the owners or occupiers of land or premises within the Drainage Area.

R. A. JORDAN
Secretary
6001

GEELONG AND DISTRICT WATER BOARD

The abovementioned Board having made provision for carrying off the sewage from each and every property which or any part of which is within the sewerage area hereinafter described doth hereby declare that on or after 1 July 1989, each and every property which or any part of which is within the said sewerage area shall be deemed and taken to be seweraged property within the meaning of the said *Geelong Waterworks and Sewerage Act 1958*.

The respective sewerage areas hereinbefore referred to shall be known as:

Sewerage Area Nos:

1025	Chapel Street, Whittington
1026	High Ridge Drive, Clifton Springs
1027	Kristy Court, Jan Juc
1028	The Esplanade, Liesbet Close, Torquay
1029	Cameron Crescent, Conole Court, Lara
1030	Gellibrand Street, Stevens Street, Portarlington
1031	Kingston Grove, Smithton Grove, Ocean Grove
1032	Strathcairne Avenue, Kenvarra Crescent, Strathmore Drive, Jan Juc
1033	Tunbury Court, Highton
1034	Castaway Crescent, Jan Juc
1035	Minster Court, Battersea Rise, Collendina

1668 G 26 5 July 1989

- 1036 Marshalltown Road, Station Road, Marshall
1037 Windarra Grove, Jan Juc
1038 Scarlett Grove, Bellchambers Court, Lara
1039 Russell Avenue, Chatswood Drive, Anglesea
1040 Waddington Court, Glastonbury Drive, Highton
1041 Archimedes Avenue, Lara
1042 Heales Road, Lara
1043 Henderson Street, Indented Head
1044 Arden Avenue, Lara
1045 Mornington Street, Kildare Street, North Geelong
1046 Corang Avenue, Jenolan Avenue, Grovedale
1047 Sylvia Court, Whittington
1048 Cabernet Road, Corio
1049 Greta Street, North Shore
1050 Altair Avenue, Canapos Crescent, Lara
1051 Lonsdale Lakes Stages 1 and 2
1052 Bieske Road, Enrob Court, Grovedale
1053 The Ridge, Westbury Terrace, Highton
1054 Burleigh Drive, Mayfield Court, Grovedale
1055 Benari Court, Gloucester Street, Grovedale
1056 Scenic View Stages 1, 2 and 3
1057 Victory Way, Triumph Court, Highton
1058 Picadilly Street, Rosemont Crescent, Eaglemont Crescent, Bell Post Hill
1059 Nanworen Crescent, Bell Park
1060 Govett Crescent, Filipi Drive, Whittington
1061 Lockett Court, Donnybrook Road, Norlane
1062 Princes Highway, Lara
1063 Paley Drive, Leonora Court, Laverton Court, Corio
1064 Heytesbury Drive, Justine Court, Elaine Court, Warrawee Road, Leopold
1065 Fieldman Court, Princess Road, Corio
1066 Highland Way, Viewbay Drive, Leopold
1067 Heytesbury Drive, Dendle Drive, Leopold

Victoria Government Gazette

- 1068 Corio Quay Road, North Geelong
1069 Murray Street, Newcomb
1070 Helms Street, Coppards Road, Newcomb
1071 Murradoc Road, Drysdale
1073 Elgin Street, De Burg Road, Drysdale
1074 Birdwood Avenue, Corio

The boundaries of the said sewerage area numbers (as above) are delineated on various plans which may be inspected at the office of the Geelong and District Water Board.

Signed under the Seal of the Geelong and District Water Board
Dated 28 June 1989

R. W. WHITESIDE, Chairman
6002 R. A. JORDAN, Secretary

Geelong and District Water Board
GAZETTAL OF WATER MAINS
3 December 1988 to 16 June 1989

Notice to owners of tenements in the undermentioned streets, and private streets, lanes, courts and alleys opening thereto:

SHIRE OF CORIO

Lara

Bates Road; 100 m west from existing main.
The Centreway; 140 m east of Turner Avenue.
Flinders Avenue; 450 m north-east of Caddys Road.

Scarlett Grove.

Bellchambers Court.

North Geelong

Birdwood Avenue; Between the Boulevard and Surrey Street.

Surrey Street; Between Birdwood Avenue and Baldwin Avenue.

Leonora Court.

Lockett Court.

Lovely Banks

Emmersons Road; 230 m north from existing main.

SHIRE OF BANNOCKBURN

Burnside Road; 260 m east of Government Road.

Elrae Court.

Government Road; Between Burnside Road and Government Road.

Government Road; 285 m east of Government Road.

Somerset Court.

SHIRE OF BARRABOOL

Anglesea

Bingley Parade; 25 m north of Hallam Grove.

Victoria Government Gazette

O'Donohue Road; Between existing mains south of Third Avenue.

Purnell Street; 40 m east of Inverlochy Street.
Weir Street; 5 m north-east of McConnell Close.

McConnell Close; 25 m west of Weir Street.
Russell Avenue; 210 m south of Chatswood Drive.

Chatswood Drive; 40 m west and 70 m east of Russell Avenue.

Highton

Hargrave Crescent.
James Cook Drive; 50 m and 120 m south of Hargrave Crescent.

Trafalgar Square.
Greenway Court.
James Cook Drive; 130 m north and 135 m west of Greenway Court.

Wandana Drive; 135 m north of James Cook Drive.

Jan Juc

Windarra Grove; 230 m from existing main.
Strathcairn Avenue; 150 m east of Strathmore Drive.

Kenvarra Crescent; 70 m south of Strathcairn Avenue.

Castaway Crescent; Between existing mains.

CITY OF SOUTH BARWON

Highton

Turnbury Court.
Culzean Crescent; 150 m east of Scenic Road.
Scenic Road; 30 m north and 60 m south of Culzean Crescent.

Grovedale

Cynga Court.
Burdoo Drive; 40 m north and 150 m south of Greenville Drive.
Greenville Drive; 165 m east of Burdoo Drive.
Dalyston Street; 130 m north of Greenville Drive.

Fulham Court.
Jenolan Avenue; 195 m north of Corang Avenue.

Corang Avenue; 190 m east of Church Street.
Church Street; 225 m north of Pioneer Road.
Pioneer Road; 40 m west and 75 m east of Church Street.

Marshall

Charlemont Road; 110 m east from existing main.

Torquay

Liesbet Close.
The Esplanade; 250 m north east of Horseshoe Bend Road.

G 26 5 July 1989 1669

Horseshoe Bend Road; 230 m north of The Esplanade.

SHIRE OF BELLARINE

Leopold

Justine Court.

Elaine Place.

Dendle Drive; 40 m east of Heytesbury Drive.
Heytesbury Drive; 70 m north and 280 m south of Dendle Drive.

Mandlay Close.

Arden Avenue; 40 m south of Donvale Drive.

Donvale Drive; 50 m west and 45 m east of Arden Avenue.

Whittington

Bettsons Court.

Woods Road; 200 m east of Wellington Street.

Point Lonsdale

Kings Court.

Lakeland Court.

Chiswick Court.

Silver Ridge Road; 65 m west and 125 m east of Chiswick Court.

Shell Road; 150 south east of Santa Monica Boulevarde.

Clifton Springs/Drysdale

Elgin Street; Between De Burgh Road and Newcombe Street.

Railway Crescent; 35 m north west of existing main.

Huntingdon Street; 160 m east from existing main.

Buccleugh Street; 28 m east from existing main.

Ocean Grove/Collendina

Amos Court.

Derek Court.

Rachel Court.

Roditis Drive; Between Emperor Drive and Marlin Drive.

Amos Court.

Crayfish Court.

Derek Court.

Couta Court.

Fontaine Court.

Normandy Crescent; 165 m west of Belle Vue Drive.

Belle Vue Drive; 90 m south and 90 m north of Fontaine Court.

Guthridge Street; 110 m west from existing main.

Wallington

Taliska Court.

Merino Court.

Dorset Court.

1670 G 26 5 July 1989

CITY OF NEWTOWN

Sherbourne Terrace; 60 m of Warwick Street.

CITY OF GEELONG

Balliang Street, 60 m south east from existing main.

SHIRE OF WINCHELSEA

Birregurra

Anderson Street; 35 m north-west from existing main.

Murrell Street; Between Strachan Street and Ennis Street.

The main pipe in the said above streets laid down the owners of all tenements situated above are hereby required on or before 30 June to cause a proper pipe and stop cocks to be laid so as to supply water within such tenements from the main pipe.

The common seal of the Board was hereto affixed this 28 June 1989 in the presence of:

R. W. WHITESIDE, Chairman

6003 R. A. JORDAN, Secretary

NOTICE OF COVENANT

Section 3A, Victorian Conservation Trust Act

Mr David Livingstone Young proposes to enter into a Covenant with the Victorian Conservation Trust of 250 Victoria Parade East Melbourne with regard to approximately 2.5 hectares of land situated off the Wenn Road, Officer being part of Lot 2 on Plan of Subdivision No. 137409, Parish of Pakenham, Shire of Pakenham for the purpose of—

protecting the native trees, wildlife and other special features by regulating—

- (a) the introduction of flora and fauna not indigenous to the area;
- (b) the grazing of stock;
- (c) the keeping of domestic animals;
- (d) the erection of buildings and subdivision;
- (e) other potential developments and changes on the land in order to ensure its conservation.

Submissions with respect to the proposed Covenant may be made within one month of the publication of this notice in the *Government Gazette* to the Minister for Planning and Environment (attention Manager Environment and Planning), Box 2240T G.P.O. Melbourne, 3001. Inquiries may be directed to the Victorian Conservation Trust—Tel. (03) 412 4661 5931

SECOND SCHEDULE

Notice of application for a licence to divert water from the Goulburn River at Thornton to Allotment 20 and Part Section Eildon, Parish of Eildon.

Victoria Government Gazette

I hereby give notice of an application for a licence empowering me to divert water for a term of fifteen years to the extent of 76.2 megalitres per annum at a maximum rate of 3.8 megalitres per day of 24 hours for the irrigation of 12.3 hectares and to occupy certain Crown lands for diversion works.

Any objection to the granting of this application must be forwarded in writing to reach the Manager Business Services, Rural Water Commission, 33 Casey Street, Tatura, 3616 within thirty days from the publication of this notice.

REGINALD I. HARRIS, 145 Riversdale Road, Hawthorn 5937

SECOND SCHEDULE

Notice of application for a licence to divert water from the Broken River at 400 m west from Boundary Road to allotment 22, Parish of Kjalla.

I hereby give notice of an application for a licence empowering me to divert water for a term of 15 years to the extent of 227 megalitres per annum at a maximum rate of 5 megalitres per day of 24 hours for the irrigation of 40 ha and to occupy certain Crown lands for diversion works.

Any objection to the granting of this application must be forwarded in writing to reach the Manager Business Services, Rural Water Commission, 33 Casey Street, Tatura 3616 before 29 July 1989 being thirty days from the publication of this notice.

CHRISTOPHER R. FAIRLESS, P.O. Box 8, Shepparton East 6000

SECOND SCHEDULE

Notice of application for a licence to divert water from the Broken River at Cosgrove South to Lot 2, L.P. 61604 (part Crown allotment 1), Parish of Pine Lodge.

I hereby give notice of an application for a licence empowering me to divert water for a term of 15 years to the extent of 30 megalitres per annum at a maximum rate of 3 megalitres per day of 24 hours for the irrigation of 6.0 hectares of pasture and to occupy certain Crown lands for diversion works.

Any objection to the granting of this application must be forwarded in writing to reach the Manager Business Services, Rural Water Commission, 33 Casey Street, Tatura 3616 before 22 July 1989 being thirty days from the publication of this notice.

B. & V. J. NORTH, R.M.B. 1727, Shepparton 6004

BALLARAT WATER BOARD

Pursuant to section 119 (2) of the *Sewerage Districts Act 1958* (No. 6368), notice is hereby given of the intention to construct a sewer for property situated in the vicinity of the following streets:

City of Ballarat—Kline Street, Ripon Street South; Shire of Buninyong, Vincent Drive, more particularly, as shown on plans which are open for inspection at this office between the hours of 8.45 a.m. and 4.30 p.m., Monday to Friday, inclusive.

M. R. CUMMINGS
Acting Secretary
5994

BENDIGO WATER BOARD

General Notice

The abovementioned Water Board having made provision for carrying off the sewage from each and every property which or any part of which is within the sewerage area hereinafter described doth hereby declare that on and after 1 July 1989 each and every property which or any part of which is within the said sewerage area shall be deemed to be a seweraged property within the meaning of the *Sewerage Districts Act 1958*.

The boundaries of the sewerage areas herein referred to are delineated on the plans, copies of which may be inspected at the office of the Board, 34 Mundy Street, Bendigo, or at the Department of Water Resources, 35 Spring Street, Melbourne.

The sewerage areas referred to are—

519 Sheltons Road; 520 Friswell Avenue; 521 Butcher Street; 522 Kennewell Street; 523 Simpsons Road; 524 Midland Highway; 525 Simpsons Road; 526 Osborne Street.

By order of the said Water Board 27 June 1989.

C. M. NANKERVIS, Chairman
E. V. McNAMARA, Member
M. W. BROWN, Secretary
5998

TARAGO WATER BOARD
1989-1990 Water Charges

Notice is hereby given that the water charges applicable in all consumers supplied with water from the Board this year will be:

Allowance—60 cents per kilolitre

Above Allowance—42 cents per kilolitre

I. H. GAWLER, Secretary
Civic Place, Warragul
5999

NOTICE OF INTENTION TO MAKE SEWERAGE RATES AND DEVELOPMENT RATES

Notice is hereby given that the Mornington Peninsula and District Water Board intends, at a meeting of the Board, to be held on Friday, 14

July 1989, in accordance with the provisions of the *Sewerage Districts Act 1958*, to make and levy for the year commencing on 1 July 1989 and ending on 30 June 1990, the following rates:

(a) Sewerage Rates

Sewerage District	Rate in \$N.A.V. c.	Building \$	Minimums Land \$
Cranbourne District			
Blind Bight/Pearcedale	5.04	131	131
Carrum Downs	5.04	131	131
Cranbourne	5.04	131	131
Kooweerup	5.04	131	131
Langwarrin	5.04	131	131
Flinders	6.19	165	153
Frankston	5.04	131	131
Hastings	6.85	131	131
Mt. Eliza	5.04	131	131
Mornington	5.04	131	131

(b) Sewerage—Development Rates

All Districts	Rate in \$ Value	Site \$
		0.17c.
	Minimum Rate	\$87.00

(c) Sewerage—Differential Development Rate

All Districts	Rate in the \$ Value	Site \$
		0.0001c.

The estimate, prepared in accordance with the provisions of the *Sewerage Districts Act*, is available for inspection at any of the Board's offices, as at Monday, 3 July 1989, for a period of two weeks.

J. K. BUCHANAN, Chairperson
5950 J. O. WILLIAMS, Secretary

ERRATUM

Sixth Schedule

Declaration of Sewerage Areas

In the *Government Gazette* number 23 of 14 June 1989, page 1471, the following notice appeared:

Mornington Sewerage District—Sewerage Area No. 207

“The boundaries of ALL THAT piece of land comprising lodged plan of Subdivision No. 212810 abutting Brulu Close and Wooralla Drive Mornington”.

The notice should have been—Mt. Eliza Sewerage District—Sewerage Area No. 71

“The boundaries of ALL THAT piece of land comprising lodged plan of Subdivision No. 212810 abutting Brulu Close and Wooralla Drive, Mt. Eliza”.

By Order of the said Water Board

J. K. BUCHANAN, Chairperson
5991 J. O. WILLIAMS, Secretary

1672 G 26 5 July 1989

I, Julie Novak, of 1 George Road, South Vermont, will not be responsible for any debts incurred by Menachem Novak as of this day, Wednesday, 5 July 1989. 6018

NOTICE OF DISSOLUTION OF PARTNERSHIP

Notice is hereby given that the partnership heretofore subsisting between us the undersigned Royce Bruce Ritchie and Julie Dianne Ritchie of Strathfieldsaye Road, Strathfieldsaye, and Alabar Farms Pty Ltd carrying on the business known as the Alabar Farms of Murray Valley Highway, Koyuga, has been dissolved by mutual consent as from 30 June 1989.

ROYCE BRUCE RITCHIE
JULIE DIANNE RITCHIE
ALABAR FARMS PTY LTD
6011

DISSOLUTION OF PARTNERSHIP

Notice is hereby given that the partnership existing between Brian Ronald Munro of Whites Road, Willung South and Allan Leslie Regnier of 5 Inala Close, Churchill carrying on business as "B. R. Munro Electrical" at Whites Road, Willung South has been dissolved as at 24 April 1989 and that Brian Ronald Munro will continue to trade under the business name "B. R. Munro Electrical" from Whites Road, Willung South.

TYLER TIPPING & WOODS, barristers and solicitors, 6-8 Grey Street, Traralgon 5932

NOTICE OF DISSOLUTION OF PARTNERSHIP

Take notice that the Partnership of "C. N. & V. R. Quick Builders" formerly carried on by Colin Norman Quick and Virginia Robin Quick from 26 Sara Street, Rye was dissolved as from 14 October 1988. Colin Norman Quick will continue to trade as "C. N. & V. R. Quick Builders" as from 14 October 1988 from the same address.

HUNT, McCULLOUGH, DANIELS & KOLLIAS, solicitors, 1 Railway Grove, Mornington 5933

NOTICE OF DISSOLUTION OF PARTNERSHIP

Take notice that the Partnership of "Quick Business Administration" formerly carried on by Colin Norman Quick and Virginia Robin Quick both of 26 Sara Street, Rye was dissolved as from 14 October 1988. Virginia Robin Quick will continue to trade as "Quick Business Administration" as from 14 October 1988 from premises at 2/4 Codrington Street, Dromana.

HUNT, McCULLOUGH, DANIELS & KOLLIAS, solicitors, 1 Railway Grove, Mornington 5934

Victoria Government Gazette

Companies (New South Wales) Code

Section 392 (2)

E. A. CLARK SONS & COMPANY PTY. LTD
(In Liquidation)

Notice is hereby given that at an Extraordinary general meeting of members of the abovenamed company held on 28 June 1989 it was resolved that the company be wound up voluntarily and that for such purpose Ronald George Davies, Chartered Accountant, of 580 George Street, Sydney be appointed liquidator.

Dated 30 June 1989

R. J. DAVIES
Liquidator

Companies (New South Wales) Code

Section 392 (2)

ELITE SALVO DISTRIBUTORS PTY LTD
(In Liquidation)

Notice is hereby given that at an Extraordinary general meeting of members of the abovenamed company held on 28 June 1989, it was resolved that the company be wound up voluntarily and that for such purpose Ronald George Davies, Chartered Accountant, of 580 George Street, Sydney be appointed liquidator.

Dated 30 June 1989

R. G. DAVIES
Liquidator

Companies (New South Wales) Code

Section 392 (2)

OLIVEHOLME PTY LTD
(In Liquidation)

Notice is hereby given that at an Extraordinary general meeting of members of the abovenamed company held on 28 June 1989 it was resolved that the company be wound up voluntarily and that for such purpose Ronald George Davies, Chartered Accountant, of 580 George Street, Sydney be appointed liquidator.

Dated 30 June 1989

R. G. DAVIES
Liquidator

Companies (Victoria) Code

MURRAY VALLEY ENGINEERING & TRANSPORT CO. PTY LTD

(in Voluntary Liquidation)

Section 392 (2)

At an extraordinary general meeting of Shareholders of the above company held at 374 Hightt Road, Hightt, on 30 June 1989 the following special resolution was duly passed:

That the company be wound up voluntarily, and that John Douglas Cullen be appointed Liquidator.

Dated 20 June 1989

J. D. CULLEN & ASSOCIATES, 374 Hightt Road, Hightt 6010

Unclaimed Moneys Act 1962

Register of Unclaimed Moneys held by the—

<i>Name of Owner on Books and Last Known Address</i>	<i>Total Amount Due to Owner</i>	<i>Description of Unclaimed Money</i>	<i>Date when Amount first became Payable</i>
\$			
AVCO FINANCIAL SERVICES LTD			
Greening, T, 38 Patterson Rd, South Springvale	106.81	Rebate	15.2.88
Sammy, S, 54 Walter St, Footscray	38.32	"	"
Butler, P, 19 Munster Ave, Carnegie	19.26	"	"
Allengame, D, 425 Clayton St, Ballarat East	17.09	"	"
Arrowsmith, I, 37 Barkly St, Ringwood	163.01	"	"
Dyson, F, 6/15 Lower Dandenong Rd, Mentone	333.79	"	"
Lilliott, D, 44 Arcadia Ave, The Basin	213.43	"	"
Whitehead, J, 16 Coolabah St, Mooroolbark	107.06	"	"
Pettiford, W, 49 Mt Pleasant Rd, Monbulk	62.91	"	"
McInerny, R, 58 Greenaway Dr, Ferntree Gully	10.56	"	"
Bretterecker, K, 55 Goodwin St, Blackburn	36.13	"	"
Davine, J, 60 Atkinson St, Ballan	44.24	"	"
Johnson, I, Lot 858, Eildon Pde, Rowville	131.87	"	"
Austin, R, 7 Stafford Crt, East Doncaster	96.80	"	"
Koiker, P, 18 Roslyn St, Burwood	201.51	"	"
Jobe, B, 3/160 High St, Doncaster	30.91	"	"
Scott, W, 10 Lupin St, Blackburn	20.21	"	"
Blakeney, P, 10 Sunbeam Ave, East Ringwood	38.53	"	"
Pavo, I, 8 Protea Cres, St Albans	83.16	"	"
Price, T, 8 Marshall St, Mount Evelyn	88.29	"	"
McKenzie, D, 23 Lorna St, Cranbourne	11.77	"	18.11.87
Mayes, D, 46 Martin St, West Bendigo	22.49	"	"
Robson, D, Lot 5, Cowra Ave, Mildura	49.83	"	"
Simpson-White, P, 100 McClelland St, Lara	111.40	"	"
Wardy, B, "Amstel", Main Rd, Clematis	64.64	"	"
McDowell, I, 7 Shady Gve, Rowville	53.90	"	"
Skinner, R, 1 Kinnara Crt, South Springvale	32.57	"	"
Lyons, J, 8 Mortimer St, Kew	32.48	"	"
Smith, J, 5 Frances Crt, Sale	88.20	"	"
Wallace, B, Wilga Rd, Gol Gol	21.87	"	"
Snow, M, 13 Davies St, Brunswick	45.02	"	"
Hale, D, 7/369 Neerim Rd, Carnegie	25.56	"	"
Duncan, R, Golden River Caravan Park, Mildura	30.12	"	"
Poort, V, Garfield North Rd, Garfield	93.94	"	"
McGarry, J, 66 McEwan Rd, West Heidelberg	65.49	"	"
Wood, G, 63 Pridham St, Prahran	36.46	"	"
Tiburcy, W, 86 Hilton Way, West Melton	245.30	"	"
Clark, V, 6/43-49 Gladesville Rd, Patterson Lakes	27.16	"	"
Loft, P, 5 Hobart St, Murrumbeena	40.30	"	"
McRorie, M, 163 Lawrence St, Wodonga	26.87	"	"
Ambler, R, 12 Whitehood Dve, Ferntree Gully	20.17	"	"
Brooks, W, 27 Talaskia Rd, Upper Ferntree Gully	20.70	"	"
Paxevanos, P, 82A Stevenson Rd, Mt Waverley	55.34	"	"
Rinderhagen, R, 1/261 Station St, Fairfield	22.94	"	"
Finch, A, c/o Red Cliffs Caravan Park, Calder Hwy, Red Cliffs	32.89	"	"
Barlow, R, 1 Lascelles St, Coburg	25.69	"	"
Purton, T, "K" Rd, Werribee	26.01	"	"
Sutton, P, 13 Bent St, Macedon	112.88	"	"
Hawken, I, 90 Rathcoun Rd, Reservoir	108.38	"	"
Brown, E, Paynters Island Caravan Park, Wangaratta	71.52	"	"
Matchett, S, 14 Marklin St, Cranbourne	142.04	"	"
Morrison, J, c/o Beenleigh PO, Beenleigh, Qld	126.55	"	"
Tolman, A, 6/12 Oxford St, Box Hill	47.08	"	"

Unclaimed Moneys Act 1962

Register of Unclaimed Moneys held by the—

<i>Name of Owner on Books and Last Known Address</i>	<i>Total Amount Due to Owner</i>	<i>Description of Unclaimed Money</i>	<i>Date when Amount first became Payable</i>
\$			
AVCO FINANCIAL SERVICES LTD— <i>continued</i>			
Nicholson, P, Lot 6 Dandenong Rd, Olinda	70.71	Rebate	15.2.88
Ralston, C, 3/17 Charnwood Gve, St Kilda	59.42	"	"
Weston, W, 1/1 Rockedale Sq, Lalor	40.68	"	"
Kyprianov, P, 7/41 Cumming St, West Brunswick	72.00	"	"
Smith, P, 55 Lyall St, Frankston	12.66	"	"
Wilde, R, 50 Elizabeth St, Horsham	72.95	"	"
Mitchell, T, 3 Coopers Rd, Roseville	206.89	"	"
Beckwith, S, 16 Roseman Rd, Chirnside Park	27.62	"	"
Gileno, M, 12 Hardwick St, Coburg	68.57	"	"
Vickers, K, 213 Charles St, Traralgon	43.90	"	"
Bell, A, 14 Gunyah Gve, Traralgon	50.70	"	"
Broome, C, 32B Olive Gve, Boronia	40.30	"	"
Hewitt, B, 16 Charles St, Maffra	51.90	"	"
Taylor, S, 34 Overand St, Sale	42.83	"	"
Stockfield, 3 Hanley Cres, Seymour	48.25	"	"
Zaremski, C, PO Box 156, Brookvale, NSW	118.27	"	"
Bernard, R	22.11	"	"
McFadden, L, Tandarra Caravan Park, Traralgon	52.98	"	"
Chamberlain, M, 72 Contingent St, Trafalgar	16.77	"	"
Taylor, P, 32 Supp. Batt. Camp Rd, Broadmeadows	10.08	"	"
Gathercole, C, 87 Hughes Ave, Edithvale	25.50	"	"
Bonfadini, Lot 4 Sugarloaf Dve, Chirnside Park	94.17	"	"
Topp, M, 28 Alan Gve, Woori Yallock	29.79	"	"
Fraser, E, 5/38 Mayston St, East Hawthorn	32.42	"	"
Leatham, G, 17 Frogmore Rd, Carnegie	19.85	"	"
Modica, G, 31 Austin St, Bulleen	119.68	"	"
Beecroft, A, 545 Church St, Richmond	152.14	"	"
Ellett, R, 19 Grange Rd, Alphington	142.91	"	"
Kalligas, M, 1/120 Primrose St, Essendon	28.09	"	"
Gell, W, 158 Koroit Creek Rd, Williamstown	30.12	"	"
Wilson, D, 30 Bates Ave, Thomastown	28.52	"	"
Everett, D, 33 Tollhouse Rd, St Albans	22.42	"	"
Atkinson, M, 67 Chaffey Ave, Mildura	48.19	"	"
Day, B, 111 Princes Hwy, Morwell	44.53	"	"
Cox, B, 12 White Pde, Churchill	53.92	"	"
Weller, P, 11 Richmond St, Glenroy	23.75	"	"
Foley, G, 37 Campbell Pde, Cranbourne	11.66	"	"
Oliver, I, 12 Yvonne Ave, South Croydon	59.26	"	"
Fetter, G, 7 Delmont Ave, Altona	62.48	"	"
Ward, F, 1 Lyell Rd, Boronia	42.08	"	"
Squires, C, Unit 2, 98 Ratmines St, Fairfield	10.23	"	"
Perham, J, 2/109 Normanby Ave, Thornbury	10.08	"	"
Saunders, B, 5 Smiley Rd, Broadmeadows	17.77	"	"
Jackson, J, 22 Aloah St, Bayswater	24.22	"	"
Lawton, T, 2 Pekina Crt, Carrum Downs	28.45	"	"
Armstrong, C, 47 Queen St, Frankston	24.35	"	"
Hearty, J, 4/17 Cummings St, West Brunswick	18.94	"	"
Elvey, D, 31 Keith Ave, Sunbury	82.12	"	"
Kinnerseely, G, 1 Brierwood Crt, Horsham	22.91	"	"
James, L, 63 Exeter Rd, North Croydon	141.02	"	"
Good, D, 13 Clubpoint Dve, Chirnside Park	18.73	"	"
Marks, N, 11 Olive Gve, Mt Evelyn	91.82	"	"
Dark, T, Lot 8, Coleman St, Wesburn	13.73	"	"

Unclaimed Moneys Act 1962

Register of Unclaimed Moneys held by the—

<i>Name of Owner on Books and Last Known Address</i>	<i>Total Amount Due to Owner</i>	<i>Description of Unclaimed Money</i>	<i>Date when Amount first became Payable</i>
\$			
AVCO FINANCIAL SERVICES LTD— <i>continued</i>			
Horvath, N, 2 Bardolph St, Burwood	46.39	Rebate	15.2.88
De Vega, D, 7/6 Auburn Gve, Hawthorn	69.64	"	"
Russell, H, 223 Gisborne Rd, Melton	11.57	"	"
Taylor, S, 6/58 Williams St, Gol Gol, NSW	12.97	"	"
Grossi, M, 2/282 Union Rd, Moonee Ponds	53.20	"	"
Surlin, R, 54/29 George St, Brisbane, Qld	303.21	"	"
Moore, A, 7 Robertson St, Preston	16.70	"	"
Beament, B, 24 George St, Ferntree Gully	58.89	"	"
O'Keefe, A, 62 Crevelli St, Reservoir	82.02	"	"
Cunnington, C, 2 Bennison Dve, Wurruck	119.36	"	"
Robson, B, 6 Graham St, Mooroopna	52.99	"	"
Sweet, J, 2/18 James St, Shepparton	163.92	"	"
Chambers, G, 20 Malaya Rd, Puckapunyal	92.97	"	"
Owen, K, 12 Batten St, Seymour	81.82	"	"
Flink, P, 18 Ramu St, Puckapunyal	26.43	"	"
Robinson-Smythe, D, 2/12 Aenone Ave, Noble Park	21.69	"	"
Pratt, R, 11 Whitehaven Cres, Noble Park North	155.63	"	"
Rankin, J, 11 Golden Gve, Glen Waverley	48.70	"	"
Lio, G	12.83	"	"
Parkinson, G, Sunbury	16.94	"	"
McDonald, S	23.12	"	"
Henshall, G, 18 Laura Crt, North Bayswater	211.27	"	18.11.87
Dunham, F, 358 Frankston Rd, Frankston	87.23	"	15.2.88
Jacks, A, 138 Mountain View Rd, North Balwyn	52.89	"	"
Mears, M	69.52	"	"
Fleming, R, 2 Grey St, Balwyn	15.19	"	"
Pitman, C, 31 Alexandra Ave, Canterbury	52.04	"	"
Begnone, M, 24 Croker St, Newport	226.95	"	"
Smith, D, 16 Angourie Cres, Taylor Lakes	16.05	"	"
Scerri, R, 2 Herrod St, Westmeadows	223.01	"	"
Culpin, G, 1 Stockdaie Ave, Broadmeadows	193.96	"	"
Giacotto, J, 3 Hudson St, Fawkner	116.44	"	"
Smith, I, 61 Powlett St, Kilmore	13.04	"	"
Luplow, H, 22 Beresford Cres, Tullamarine	57.29	"	"
Andruszkiewicz, J, 2/1 Clara St	46.80	"	"
Baxter, G, 2/25 Carlisle St, Bondi, NSW	30.38	"	"
Blanchard, D, c/o Ardvarc Caravan Park, Hastings	13.25	"	"
Hughes, S, 59 Dandenong Rd, Frankston	36.51	"	"
Anderson, D, 120 Willow Dve, Frankston	94.78	"	"
Atkinson, T, 56 Forest Dve, Frankston	19.20	"	"
Obleshchuk, P, 8 Golden Crt, Doveton	22.21	"	"
Cockroft, A, 30 Kurunda St, Langwarrin	20.40	"	"
Moore, G, 44 Pinewood Dve, Hastings	31.75	"	"
Davey, S, 36 Pearce St, Crib Point	65.74	"	"
Jenkins, D, 5/278 Stoney Point Rd, Crib Point	57.15	"	"
Pilepich, A, Lot 10 St Andrews St, St Andrews	16.70	"	"
Pogmore, A, 42 Collier Cres, Brunswick	61.24	"	"
Nichols, D, 35 Glenmore St, Macleod	184.33	"	"
Webb, L, 37 Glenister Dve, Eltham	25.03	"	"
Watson, R, 57 Foundry St, Minyip	68.70	"	"
Heinrich, J, 82 McPherson St, Nhill	12.15	"	"
Mackley, G, 28 Murray St, Horsham	119.04	"	"
Collingburn, M, 136 Liberty Pde, West Heidelberg	19.58	"	"

Unclaimed Moneys Act 1962

Register of Unclaimed Moneys held by the—

Name of Owner on Books and Last Known Address	Total Amount Due to Owner	Description of Unclaimed Money	Date when Amount first became Payable
5			
AVCO FINANCIAL SERVICES LTD—continued			
Arnold, R, 27 Clowes St, Melton South	115.38	Rebate	15.2.88
Storey, S, 52 Seston St, Heidelberg	22.08		
Hermans, M, 3/7 Celeste Crt, East St Kilda	53.03	"	"
Coombes, G, 4 Von Nida Cres, Rosanna	141.44	"	"
McNeill, R, 1/11 Lake Rd, Stawell	56.04	"	"
Sterland, R, 77 Prices Rd, Millgrove	237.11	"	"
Moulder, V, Lot 11 Surrey Rd, Powelltown	10.56	"	"
Baker, C, 145 Dean Cres, Launching Place	38.74	"	"
Procak, M, 3 Altair Crt, Lilydale	77.32	"	"
Dyble, C, 124 Warburton Hwy, Yarra Junction	57.92	"	"
Jellett, N, Pine Hill Caravan Park, Lilydale	54.06	"	"
Mills, G	18.21	"	"
Cooper, J, 3/14 Kitchener Rd, Croydon	46.28	"	"
Clark, R, 5 Exford Rd, Melton	81.04	"	"
Russell, B, 21 Market Rd, Sunshine	71.07	"	"
Dowdy, E, Lot 6, Deakin Ave, Mildura	70.88	"	"
Davis, N, 1/6 Amelia Crt, Mildura	30.22	"	"
Williamson, G, 8040 Benetook Ave, Mildura	34.93	"	"
Cheshire, P, 9 Flinders Crt, Cranbourne	102.70	"	"
Lockhart, N, 26 Elm Gve, Langwarrin	88.31	"	"
Watt, P, 13 May St, Cannons Creek	93.87	"	"
Tyrer, P, 59 McCombe Blvd, Frankston	39.82	"	"
Allen, M, 172 Karingal Dve, Frankston	22.84	"	"
Sutherland, M, 91 Robertson Dve, Mornington	23.95	"	"
Trinham, R, 28 Willington St, Mornington	41.65	"	"
Henry, B, 9/337A Nepean Hwy, Frankston	13.30	"	"
Twomey, M, 2/119 Crosses Rd, Traralgon	24.81	"	"
Sturmer, E, 2 McKay Crt, Churchill	99.09	"	"
Kemp, L, 24 McInnes Cres, Churchill	91.39	"	"
Curralho, L, 1 Coomooora Rd, South Springvale	25.49	"	"
Hanscombe, H, 69 Kemp St, Springvale	130.01	"	"
Lynch, F, 1/1 View Rd, Springvale	27.82	"	"
Kroll, D, 5 Rubina Crt, Noble Park	107.34	"	"
McKenzie, J, 42 Cathcart St, Maidstone	49.47	"	"
Luzza, F, 6 Chester Cres, Deer Park	54.16	"	"
Gebert, D, 2 Chifley Ave, Altona	75.59	"	"
Vlant, G, 53 Portland St, Mulgrave	10.35	"	"
Brassington, R, 1 Cypruss St, Lalor	44.78	"	"
Delzoppo, D, 11 Sydney Cres, Lalor	107.80	"	"
Wilson, K, 11 McNair Rd, Traralgon	99.47	"	"
Thatcher, D, 183 Liddiard Rd, Traralgon	65.07	"	"
Taylor, M, Unit 2/7 Dove Crt, Traralgon	87.00	"	"
Faithfull, N, 28 Stockdale Rd, Traralgon	49.69	"	"
Harris, J, 55 High St, Traralgon	19.27	"	"
McKenzie, P, 4 Lyndon Cres, Traralgon	31.38	"	"
Affleck, N, 3 Cumberland St, Traralgon	17.37	"	"
Fawkner, M, F1/1 Blundell Crt, Traralgon	11.11	"	"
Smith, J, Lot 2, Minnidale Rd, Traralgon	26.16	"	"
Sartori, A, 4 Perry St, Wangaratta	29.98	"	"
Chivers, R, 2 Gaskin St, Benalla	181.71	"	"
Strahan, R, 39 Harper St, Wangaratta	50.32	"	"
Masko, H, 71 Barkley St, Moyhu	19.68	"	"
Aldridge, D, 13 Aitken Ave, Hoppers Crossing	36.81	"	"

Unclaimed Moneys Act 1962

Register of Unclaimed Moneys held by the—

Name of Owner on Books and Last Known Address	Total Amount Due to Owner	Description of Unclaimed Money	Date when Amount first became Payable
\$			
AVCO FINANCIAL SERVICES LTD—continued			
O'Brien, M, 63 Old Geelong Rd, Laverton	33.66	Rebate	15.2.88
Attard, G, 39 Kiddle Dve, Lara	18.25	"	"
Groeneweegan, J, 239 The Boulevard, Port Melbourne	28.69	"	"
Horan, G, 9 August St, Werribee	252.12	"	"
Cullen, A, 17 Northgate Wy, Werribee	127.56	"	"
McLeod, W, 16 Hickey St, Laverton	32.69	"	"
McLean, T, 2/20 Manly St, Werribee	74.92	"	"
Krause, P, 25 Wackett St, Laverton	40.11	"	"
Yewers, E, 11 Kiora St, Laverton	25.21	"	"
Wohlyemuth, L, 4 Bunting Crt, North Altona	10.94	"	"
Hancock, T, 30 Rose St, Altona	113.61	"	"
MacDonald, A, 12 Charlesworth St, Laverton	112.95	"	"
Shepherd, L, 101 Old Geelong Rd, Laverton	25.58	"	"
Murdoch, A, 32 Salisbury St, Newport	12.83	"	"
Fiedler, J, Site 60, West City Caravan Park, Sunshine	164.77	"	"
Barrett, P, 3 Pitmedden Dve, Wodonga	27.75	"	"
Reeve, H, 3/1 Opal Crt, Wodonga	108.76	"	"
Brown, W, 550 Stanley St, Albury, NSW	10.69	"	"
Pantling, W, 8 Mandee Cres, Bandiana	51.24	"	"
Milsome, T, 77 Barmah Dve, Wantirna	90.36	"	"
Gobel, C, 30 McComb Bldg, Frankston South	20.54	"	"
Beveridge, P, 2 Gregory Crt, Pakenham	128.55	"	"
Shelton, P, 26 Berry Ave, Edithvale	17.34	"	"
Hynes, P, Glengarry Rd, Traralgon	21.99	"	"
Williams, D, 18 Hotham St, Williamstown	130.85	"	"
Munro, D, 20 Ferguson St, Yarrowonga	36.84	"	"
Bosch, R, 3/68 Cross St, Newborough	35.07	"	"
Cooke, F, 16 Loch St, Cranbourne	10.56	"	"
Pendergast, J, Church St, Cowes	43.42	"	"
Gilbert, T, 164 Dorset Rd, Boronia	150.87	"	"
Seelig, L, Reynolds Rd, Swan Reach	26.14	"	"
Krog, J, 17 Daniel St, Burwood	41.87	"	"
Spalek, M, 1 Birdwood Ave, Upwey	12.15	"	"
Warner, A, Lot 145 Allenby Rd, Cockatoo	10.67	"	"
Easton, L, 101 Bentinck St, Portland	109.38	"	"
Harrison, M, 232 Spring Rd, Dingley	11.75	"	"
Gill, A, 16 Godagar Cres, Lavington, NSW	11.66	"	"
Johnson, K, 12 Bradley St, Newport	127.24	"	"
Sheppard, R, 20 Freycinct St, Malak, NT	15.15	"	"
Oliver, D, 7 The Avenue, Niddrie	174.23	"	"
Gordon, D, 5/8 Kangaroo Rd, Murrumbidgee	14.58	"	"
Vetuna, P, 10 Church St, Burwood	10.03	"	"
Hartidas, L, 48 Bonview Cres, East Burwood	35.12	"	"
Mackay, B, 2/390 Deakin Ave, Mildura	13.19	"	"
Szentpaly, G, Benetook Ave, Koorlong	90.38	"	"
Hamilton, S, Somerton Rd, Lochton, Bulla	10.69	"	"
Angus, C, 7/17 William St, Preston	39.62	"	"
Tomlins, G, 228 Nepean Hwy, Edithvale	140.77	"	"
Flocas, P, 4/24 Bath St, Chelsea	53.33	"	"
Mughan, C, 99 Kinross Ave, Edithvale	365.42	"	"
Sakranlioglu, H, 83 Beatrice St, Cheltenham	15.54	"	"
Saunders, G, 7 Norman Ave, Cheltenham	97.33	"	"
Bright, K, 9 Coape St, Cheltenham	84.93	"	"

Unclaimed Moneys Act 1962

Register of Unclaimed Moneys held by the—

<i>Name of Owner on Books and Last Known Address</i>	<i>Total Amount Due to Owner</i>	<i>Description of Unclaimed Money</i>	<i>Date when Amount first became Payable</i>
\$			
AVCO FINANCIAL SERVICES LTD—continued			
Connolly, P, 27 Montana Ave, Mulgrave	27.69	Rebate	15.2.88
Agar, C, 8 Deanswood Cl, Wantirna	211.71	"	"
Sensi, P, 17 Marabou Pl, Aspendale	129.00	"	"
Paragreen, N, 11/23 Olive Grove Rd, Mentone	10.45	"	"
McLaren, J, 201 Como Pde, Parkdale	56.25	"	"
Dahlstrom, K, 3/9 Alexander St, Cranbourne	66.43	"	"
Fredricks, J, 66 Keith St, Parkdale	22.43	"	"
Carisa, R, 8 First Ave, Aspendale	243.17	"	"
Gaskell, J, 8 Trawalla Crt, Hampton Park	52.71	"	"
Taylor, A, 35 Third St, Mentone	131.36	"	"
Temby, J, 106 Tamerisk Dve, Frankston	15.84	"	"
Atkinson, J, Site 11, Caravan Gardens, Carrum Downs	20.38	"	"
O'Berne, L, 51 Foam St, Rosebud	112.33	"	"
Dirks, J, 3 Burns Ave, South Clayton	30.57	"	"
Clark, R, 10 Wallace St, Wonthaggi	223.79	"	"
Barrand, A, 46 Bowen St, Cranbourne	39.22	"	"
Guldemond, T, Lot 369 Lamont Cres, Cranbourne	194.80	"	"
Prowd, J, 13 Belmar St, Cranbourne	26.69	"	"
King, B, Lot 13, Patons Rd, Avonsleigh	213.17	"	"
Paola, M, 99 Hagethorn St, Wonthaggi	103.31	"	"
Tonso, J, 2 Gregory Crt, Cranbourne	12.21	"	"
Sweet, C, 3 Taylor St, Cranbourne	30.51	"	"
Lock, P, 7 Ivan Ave, Edithvale	143.48	"	"
Mizzi, A, 2/17 Albert St, Ringwood	10.13	"	"
Williamson, A, 15 Winbourne Ave, Chelsea	232.33	"	"
Morley, K, 5 Bradey Ave, Hammondville	40.24	"	"
Haeflner, 24 Panoramic Rd, Nth Balwyn	19.08	"	"
Billett, D, 10 Frederick St, Bendigo	42.63	"	"
Fellowes, G, 315 Melbourne Rd, Nth Geelong	13.66	"	"
Miller, R, 14 Selkirk Crt, Berwick	17.29	"	"
Sandberg, R, 4 Portland St, Norlane	70.53	"	"
Geisler, R, 25 Gemmill Cres, Mooroop	11.09	"	"
Bleumink, L, 2 Williams Ave, Churchill	87.43	"	"
Lockley, D, 12 McIntyre Crt, Wodonga	13.98	"	"
Cullinan, R, 72 Fourth Ave, North Altona	57.08	"	"
Reilly, A, 2/126 Rathmines Rd, Hawthorn	19.32	"	"
Lincoln, C, 6 Caramal Crt, Frankston	25.72	"	"
Height, R, Browns Rd, Neerena	24.43	"	"
Franklin, N, 8 Summit Crt, Boronia	77.71	"	"
Kneebone, K, 21 Reading St, Woodridge	11.79	"	"
Dunne, P, 19 Waldermar St, Wendouree	10.76	"	"
Joseph, G, 9 McNamara Rd, Laverton	109.59	"	"
Cripps, E, 16 High St, Bairnsdale	136.15	"	"
Hall, K, 109 Fosters St, Sale	61.04	"	"
Grundy, S, 8 Banking Crt, Bairnsdale	144.97	"	"
Booth, D, Tourist Caravan Park, Bairnsdale	34.56	"	"
Kemp, K, Unit 1/10 Rupert St, Bairnsdale	31.88	"	"
Lemon, R, RMB 4070 Dargo Rd, Lindenow	20.08	"	"
Ryan, D, 16 Lucknow St, Bairnsdale	12.46	"	"
Strange, R, Lot 8 Hazelden Crt, Nicholson	103.26	"	"
Romeril, L, RSD E112 Colsons Rd, Ballarat	27.69	"	"
Grocke, R, Lot 10 Davenport Park Rd, Learmouth	121.17	"	"
Russell, P, Sutton Park Rd, Newlyn	70.72	"	"

Unclaimed Moneys Act 1962

Register of Unclaimed Moneys held by the—

<i>Name of Owner on Books and Last Known Address</i>	<i>Total Amount Due to Owner</i>	<i>Description of Unclaimed Money</i>	<i>Date when Amount first became Payable</i>
§			
AVCO FINANCIAL SERVICES LTD—continued			
Rowe, G, 4 Seymore Cres, Ballarat	95.67	Rebate	15.2.38
Cornwill, R, Flat 1, 110 Grant St, Sebastopol	25.18	"	"
Jennings, M, 52 Wattle Ave, Wendouree	11.79	"	"
Coates, R, RMB M1612 Dirty La, Pootilla	103.85	"	"
Wyngaard, J, 329 Kline St, Ballarat	184.30	"	"
Treloar, M, 26 Anderson St West, Ballarat	63.21	"	"
Delbridge, N, 114 Wendouree Pde, Ballarat	49.63	"	"
Bishop, G, Main Rd, Snake Valley	61.60	"	"
Rosser, B, 231 Humffray St North, Ballarat	18.51	"	"
Pascoe, I, Shepton Hill, Linton	15.43	"	"
Driscoll, S, 16 Blucher St, Ferntree Gully	38.86	"	"
Leach, I, 27 Moore St, Box Hill	15.07	"	"
Lack, R, 10 Suffern Ave, Bayswater	205.64	"	"
Viscuso, J, 21 Kiloran Ave, Kilsyth	17.84	"	"
Morton, B, 1521 Ferntree Gully Rd, Knoxfield	17.34	"	"
Tait, B, 9 Greenglade Crt, Bayswater	15.91	"	"
Mahon, J, 12 Carol St, Woori Yallock	22.63	"	"
Stephens, P, 31 Lindsfarn Dvc, East Burwood	67.05	"	"
Schuardt, D, Lot 406 Joan Crt, Woori Yallock	84.81	"	"
Harbour, J, 64 High St, Kangaroo Flat	100.84	"	"
Hicks, T, 50 Bridge St, Bendigo	86.64	"	"
Clasper, W, c/o 21 Clifton Spring Rd, Clifton Springs	82.81	"	"
O'Loughlin, M, 6 Manning Ave, Eaglehawk	34.59	"	"
Avery, J, Mt Herbert Estate, Ravenswood	40.35	"	"
Towers, G, 67 Bright St, Eaglehawk	27.93	"	"
Mapperson, e, 20 Milroy St, Bendigo	184.50	"	"
Howden, P, 104 Chum St, Golden Square	10.33	"	"
McInnes, L, 26 Orlando St, Eaglehawk	10.18	"	"
Huthnance, C, 14 Barkly Tce, Bendigo	19.72	"	"
Emmett, T, Flat 1, 4 Victoria La, Eaglehawk	25.25	"	"
Harbour, J, 64 High St, Kangaroo Flat	22.60	"	"
Mahady, G, 15/229 Dandenong Rd, Windsor	48.25	"	"
Peric, Z, U.30/52 Ellen St, Springvale	34.46	"	"
Briggs, R, 8/26 Elliot Av, Carnegie	63.20	"	"
McLeish, G, 445 Princes Hwy, Noble Park	42.44	"	"
Arnott, G, 66 Harold St, Wantirna	52.93	"	"
Brown, J, 48 Airlie St, South Yarra	43.56	"	"
McDowell, D, 11/9 Murrumbeena Rd, Murrumbeena	69.45	"	"
Ribbons, M, 14 Gray St, Yarraville	47.52	"	"
Gordon, A, 8 Adina Ave, Aspendale	53.83	"	"
Hannam, D, 1 Edward St, Hawthorn	78.46	"	"
Dixon, P, 20 Purtell St, East Bentleigh	55.39	"	"
Byrnes, R, 68 Lochiel Ave, Edithvale	60.60	"	"
Lewis, G, 68 Erskine Rd, Macleod	36.98	"	"
Connolly, P, Lot 21 Ballarto Rd, Skye	42.92	"	"
Fredericks, M, 414 Gipps Ave, Mordialloc	38.21	"	"
Caldera, N, 6/21, Bentleigh	11.34	"	"
Rhodes, R, 31 Kent St, Knoxfield	30.59	"	"
Turcinovic, R, 24 Market St, Boronia	20.48	"	"
Notman, N, 9/235 Riversdale Rd, Hawthorn	28.27	"	"
McInerney, R, 58 Greenaway Dvc, Ferntree Gully	15.36	"	"
Cook, D, 16 Vogue Ave, Vermont South	76.89	"	"
Pettit-Brown, P, 66 Begonia Ave, Bayswater	81.60	"	"

Unclaimed Moneys Act 1962

Register of Unclaimed Moneys held by the—

Name of Owner on Books and Last Known Address	Total Amount Due to Owner	Description of Unclaimed Money	Date when Amount first became Payable
\$			
AVCO FINANCIAL SERVICES LTD—continued			
Westhorpe, J, 63 Finmere Cres, Upper Ferntree Gully	58.86	Rebate	15.2.88
Krause, H, 45 Glen Rd, Belgrave Heights	46.45	"	"
Stones, I, 7 Greenwood La, Mooroolbark	66.21	"	"
Walker, D, 1/42 Dundas St, Thornbury	25.20	"	"
Dowling, T, 1306 North Rd, South Oakleigh	57.39	"	"
Williams, F, 8 Midas Crt, Coolaroo	137.47	"	"
Horn, W, 26 Sargood St, Coburg	26.40	"	"
Green, M, 5/17 Passfield St, West Brunswick	15.08	"	"
Appel, G, 16 Morton St, Clayton North	18.17	"	"
Logan, C, 12/36 Bowmore Rd, Noble Park	36.56	"	"
Holland, D, 11 Lindsay St, Wodonga	169.27	"	"
Skipsey, P, 15E Oak Ave, Merebin South	37.68	"	"
Fabiani, A, 10 Beaumont Cres, Lalor	16.37	"	"
Gauwitz, D, 635 Waverley Rd, Chadstone	196.31	"	"
Kilcen, J, 407 Lygon St, Carlton	23.63	"	"
Caldwell, B, Lot 4 Jamieson St, Corinella	266.15	"	"
Wambeck, J, 8 Clyde St, Rosanna	49.99	"	"
Lewis, A, 3 Wyatt Pl, Melton	14.26	"	"
Smith, D, 12/19 Fletcher St, Essendon	32.00	"	"
Gray, G, 11 Bridges Ave, Holsworthy, NSW	136.31	"	"
Kilmartin, G, 3/52 Penola St, Preston	24.48	"	"
Baulich, E, 49 Wonthaggi Rd, Inverloch	41.41	"	"
Wyld, G, 2A Knight St, Maffra	56.60	"	"
Burrows, D, RAAF Base, Tottenham	18.46	"	"
Crouch, P, 533 Hampton St, Hampton	80.86	"	"
Brooks, G, 2/8 McEwan Crt, Wodonga	10.31	"	"
Nicholas, I, 91 Anderson Rd, Sunbury	10.33	"	"
Bonnici, M, 3/Lot 11 Nicholson St, Broadmeadows	36.08	"	"
Lord, B, River Rd Caravan Park, Merbein	113.24	"	"
Palframan, K, 7 Field St, Moonee Ponds	61.55	"	"
Hallas, A, 20 Rogers Rd, Coburg	31.21	"	"
Raffelle, I, 2/124 Flinders St, Thornbury	12.98	"	"
Hacking, F, 20 Cherrington St, Wantirna	40.15	"	"
Milledge, M, 28 Pindari Dve, Bayswater	86.08	"	"
Pohl, R, 2/168 Main St, Lilydale	48.46	"	"
Rinderhagen, R, F1/261 Station St, Fairfield	18.26	"	"
Jarvis, R, 46 Glenfern Rd, Upwey	13.91	"	"
Porobic, R, 2/148 Buckley St, Noble Park	73.69	"	"
Burges, B, 13 Murray St, Yarraville	13.45	"	"
Dunstan, E, 23 Cameron St, Traralgon	45.76	"	"
Jeffries, M, PO Box 814, Redcliffs	98.04	"	"
Brkic, L, 3/15 Mitchell St, Brunswick	11.19	"	"
O'Shea, P, 3/20 Selwyn Ave, Elwood	197.79	"	"
Pomaret, K, 20 Sunbird Cres, Carrum Downs	18.10	"	"
Wilson, J, 2 South Cres, West Heidelberg	61.05	"	"
Shortis, L, 52 Grant St, Bacchus Marsh	10.14	"	"
Plant, E, 90 Seventh St, Mildura	136.46	"	"
Brackley, K, 3/245 9th St, Mildura	45.23	"	"
Warrilow, M, 6/12 Passfield St, West Brunswick	11.81	"	"
Dean, L, 12 Beattie Cres, Morwell	44.51	"	"
Rosch, M, 35 Vaucluse Ave, Gladstone Park	79.64	"	"
Anselmi, E, 4 Crawford Ave, Dandenong	177.05	"	"
Rees, G, 97 Raglan Cres, Sale	22.89	"	"

Unclaimed Moneys Act 1962

Register of Unclaimed Moneys held by the—

Name of Owner on Books and Last Known Address	Total Amount Due to Owner	Description of Unclaimed Money	Date when Amount first became Payable
\$			
AVCO FINANCIAL SERVICES LTD—continued			
Thomson, D, 1/61 Mason St, Shepparton	11.77	Rebate	15.2.88
Ellis, D, Tandarra Caravan Park, Traralgon	11.99	"	"
Murray, G, 2 Violet St, Frankston	36.67	"	"
Duddington, V, 6 Caroline St, Thomastown	21.13	"	"
Johnston, G, 61 Beddoe Ave, Bentleigh	20.12	"	"
Spencer, C, Melb Tpt, Camp Rd, Broadmeadows	41.21	"	"
Knight, K, 15 Surrey St, East Bentleigh	16.70	"	"
De Vaga, D, 7/6 Auburn Gve, Hawthorn	31.08	"	"
Dunstan, E, 23 Cameron St, Traralgon	17.98	"	"
Marks, N, 11 Olive Gve, Mt Evelyn	86.74	"	"
Neuyen, M, 1/44 Strettle St, Thornbury	65.10	"	"
Argain, E, 2/21 Wordsworth Ave, South Clayton	134.55	"	"
Reindl, RAAOC Sargents Mess, Bandiana	25.18	"	"
Cullen, R, 14 Clarke Cl, St Albans	69.08	"	"
Jolino, B, 37 Pottenger Way, St Albans	75.01	"	"
Thatcher, S, 1/41 Codrington St, Sale	66.03	"	"
Froggatt, T, 8 High St, Traralgon	18.64	"	"
Thomas, S, 7 Hunter Rd, Traralgon	24.55	"	"
Liddell, J, 49 Barkley St, Warrambbool	223.67	"	"
Fox, I, 121 Wellington Rd, Portland	35.78	"	"
Hughes, L, 194 McGrath Rd, Werribee	54.42	"	"
Burtolo, A, 37 Minogue Cres, Werribee	34.13	"	"
Galea, J, 38 Kookaburra Ave, Werribee	14.64	"	"
Vague, M, 11 Melgaard Crt, Wodonga	10.70	"	"
Davey, K, 9 Lloyd St, Wodonga	11.43	"	"
Pleite, J, 9/365 Kiewa St, Albury NSW	11.88	"	"
Argus, M, 8 St Leonards St, Ascot Vale	17.06	"	"
Jeffrey, K, 5 Churinga Dve, Churchill	15.61	"	"
Scott, K, 6 Bookoola Pl, Churchill	30.09	"	"
Jorgenson, J, 1 Lloyd Ave, Reservoir	51.13	"	"
Colliss, L, 4/10 Chanok St, East Malvern	25.12	"	"
Lawson, C, 427 Moreland Rd, Brunswick	13.30	"	"
Blake, J, 3 Erskine Ridge, Mooroolbark	77.59	"	"
Stevens, L, 29-31 Charles Rd, Lilydale	183.27	"	"
Schade, T, Boundary Rd, Sale	40.61	"	"
Guenzi, E, Lot 21 Downer Rd, Toalambu	176.88	"	"
McPhee, K, 19 Howe St, Mooroopna	98.77	"	"
Long, A, 8/7 Hughes St, Tatura	11.45	"	"
Dorrrough, S, Block 4, 26th Transport, Puckanunyal	115.02	"	"
Owen, K, 65 Holmead Rd, Wishart	47.88	"	"
Watt, R, c/o Aspen Lodge c/van, Mooroopna	18.36	"	"
Papageorgiou, 358 Montague St, Sth Melbourne	13.96	"	"
Hallett, P, 18 Harmony Crt, Springvale	53.42	"	"
Hallam, G, 3/25 Peterkin St, Traralgon	14.87	"	"
Civitareule, J, 4/34 Jarvie St, Brunswick	14.35	"	"
Payne, J, 32 Wenhams La, Wangaratta	17.61	"	"
Smith, K, Snow Rd, Laceby	30.51	"	"
Newchurch, D, 108a Holberton St, Toowoomba, Qld	13.49	"	"
Trout, K, 2/26 Sims St, Werribee	41.52	"	"
Thomas, M, 1 Admm RAAF Base, Laverton	35.62	"	"
Newman, J, 22 Rowers Rd, Werribee	58.66	"	"
Worral, P, RAAF Base, Laverton	14.87	"	"
Saville, S, 1 Agg St, Newport	19.72	"	"

Unclaimed Moneys Act 1962

Register of Unclaimed Moneys held by the—

<i>Name of Owner on Books and Last Known Address</i>	<i>Total Amount Due to Owner</i>	<i>Description of Unclaimed Money</i>	<i>Date when Amount first became Payable</i>
\$			
AVCO FINANCIAL SERVICES LTD—continued			
Prior, G, 2/1 Acacia Cres, Wodonga	19.02	Rebate	15.2.88
Allen, L, 3 Barton St, Wodonga	187.08	"	"
Sheridan, S, 42 Hereford St, Wodonga	15.53	"	"
Tait, J, 430 Prune St, Lavington, NSW	51.65	"	"
King, J, 2/27 Carder Ave, Seaford	14.25	"	"
Munn, R, 115 Monterey Bvd, Frankston	20.91	"	"
Watt, E, 24 Caley St, Frankston	118.67	"	"
Powell, C, 16 Sundew Ave, West Rosebud	24.23	"	"
Houlihan, K, 6 Tristania St, Everton Hills	180.23	"	"
Magor, T, 1/6 Burgess St, Horsham	13.15	"	"
Maurer, R, 37 Alston St, Thornbury	97.25	"	"
Rankin, P, 9 Nobel St, Viewbank	17.64	"	"
Webster, R, 16 Darvall St, Rosanna	36.50	"	"
Robinson, M, 3/44 St Elmo Rd, Ivanhoe	84.76	"	"
Krause, A, c/o Camp Rd, Broadmeadows	98.56	"	"
Milder, J, 45 Bluegum Dve, Healsville	69.84	"	"
Gibson, P, 8 Holmes St, Northcote	11.24	"	"
Newman R, 24 Neptune St, Richmond	23.61	"	"
Dew, J, 133 Pine Ave, Mildura	33.32	"	"
Ashton, M, 1 Gladwyn Ave, Frankston	215.95	"	"
Hoskin, M, 30 John St, Moe	54.89	"	"
Leworthy, R, Lot 1 Government Rd, Portland	19.68	"	"
Hamilton, D, 1/43 Farnham St, Flemington	21.62	"	"
Aritonovic, G, 1/154 Tyler St, East Preston	10.87	"	"
Tepe, A, 62/126 Racecourse Rd, Flemington	12.90	"	"
Stokes, G, 2 Ross St, Northcote	60.78	"	"
Jacobsen, I, 20 Clifton St, Northcote	23.39	"	"
Dempster, D, 18A Tynan St, West Preston	101.23	"	"
Daymond, S, 2/23 Maddington Rd, Oakleigh	15.31	"	"
Metcalfe, J, 13 Pine Gve, Sale	182.82	"	"
Grutt, M, 17 Hyland Crt, Sale	59.93	"	"
Hair, T, 4 Toni Crt, Wantirna	312.24	"	"
Pimberton, T, Channel Rd, Shepparton East	54.33	"	"
Kavanagh, J, 99 Narrow Neck Rd, Katoomba	89.36	"	"
Nolte, S, 126 Vaughan St, Shepparton	11.40	"	"
Burgo, G, 4 Ross St, Mooroopna	57.34	"	"
Rudojeric, M, 17/203 Clarke St, Northcote	124.00	"	"
Russell, B, 13 Mitchell St, Echuca	37.10	"	"
Sexton, S, 33 Hawke St, West Melbourne	56.15	"	"
Mudie, G, 1 Comas Rd, Beaumaris	136.54	"	"
Anderson, S, 2 Riddle St, Bentleigh	19.72	"	"
Coughlin, N, 3/93 Burton St, Reservoir	24.06	"	"
Broadhead, M, F2/101 Albert St, Warragul	25.41	"	"
White, E, RMB 6126, Eldorado	36.73	"	"
Clemmens, K, 30 Wenhams Lane, Wangaratta	18.18	"	"
Purse, N, 10 Flanagan St, Wangaratta	11.78	"	"
O'Brien, D, 32 Casey St, Tutura	36.40	"	"
O'Connor, A, 10 Flannigan St, Wangaratta	39.68	"	"
Kirsten, B, Station St, Natimuk	141.87	"	"
Blain, J, 51 Olympiad Cres, Box Hill	234.62	"	"
Bloom, J, 1/6 Carmel Dve, Warrnambool	24.24	"	"
Greenshade, R, PO Box 67, West Footscray	72.20	"	"
Warne, G, 5/58 Bondi Rd, Bon Beach	12.60	"	"

Unclaimed Moneys Act 1962

Register of Unclaimed Moneys held by the—

<i>Name of Owner on Books and Last Known Address</i>	<i>Total Amount Due to Owner</i>	<i>Description of Unclaimed Money</i>	<i>Date when Amount first became Payable</i>
\$			
AVCO FINANCIAL SERVICES LTD—continued			
Baxter, C, 34 Woods St, Laverton	12.31	Rebate	15.2.88
Shannon, P, 41 Burkly St, Sunbury	10.91	"	"
Ameerbeg, E, 4 Arooma Cres, Churchill	34.31	"	"
Order, F, Latrobe Valley Caravan Park, Traralgon	18.89	"	"
Hester, J, 2 Short St, Moe	36.85	"	"
Krizanic, F, Village Caravan Park, Traralgon	10.02	"	"
Goodrem, G, R.M.B. 4594 Munbanks Rd, Hazelwood North	252.35	"	"
Vella, J, 10 Manning Dve, Churchill	35.26	"	"
Whitmore, G, 223 Waiora Rd, West Heidelberg	39.95	"	"
Harris, J, 55 High St, Traralgon	12.59	"	"
Elsberry, R, Lot 5 Bachus Marsh Colley, Bullen Garook	20.27	"	"
Allsop, G, 2 Bullater St, Essendon	11.10	"	"
Dennison, L, 16 Wyong St, East Keilor	43.94	"	"
Roche, K, 44 Victor St, Keilor Park	60.41	"	"
Thorley, K, 58 Station St, Romsey	20.04	"	"
Long, R, 24 Manfred St, Watsonia	146.37	"	"
Rimme, J, 24 Susanne Ave, Nunawading	43.89	"	"
Searle, A, 5 Shannon Court, Clayton South	28.45	"	"
Lucas, K, 6/38 Tranmere Ave, Carnegie	99.32	"	"
Cook, T, 2/20 Warrigal Rd, Mentone	135.43	"	"
Grierson, A, 1271 Dandenong Rd, Chadstone	148.98	"	"
Brady, P, 23 Clements St, East Bentleigh	10.95	"	"
Rocha, G, 2/12 Glenvale Rd, Glen Iris	57.47	"	"
Moss, S, 67 Churchill Ave, Tullamarine	117.40	"	"
McCormick, P, 9 Eastgate St, Pascoe Vale South	23.08	"	"
Arena, R, 68 Donne St, Coburg	12.60	"	"
Moore, A, 24 David St, Glenroy	15.55	"	"
Strickland, R, 3 Moray St, Fawkner	10.70	"	"
Fothergill, e, 8 Highland St, Kingsbury	26.47	"	"
Strickland, R, 3 Moray St, Fawkner	39.38	"	"
Jerrfries K, 2 South Cres, West Heidelberg	34.83	"	"
Halim, A, 50 Park Cres, Kew	33.99	"	"
Thumpston, A, 232 Gilbert Rd, Preston	44.67	"	"
Wills, J, 702 Bell St, Preston	11.63	"	"
Heers, R, 105 Liberty Pde, West Heidelberg	17.62	"	"
Ward, W, 93 Liberty Pde, West Heidelberg	17.23	"	"
Buksh, T, 120 Gardina Rd, Lalor	17.19	"	"
Keating, M, 5 Ruth Crt, Bayswater	119.60	"	"
Jarvis, R, 46 Glenfern Rd, Ferntree Gully	105.56	"	"
Mavrick, C, 19 Clematis Park Rd, Emerald	155.57	"	"
Deacon, I, "Willow Lodge" Caravan Park, Dandenong	199.48	"	"
Milledge, M, 54 Churchill Dve, Mooroolbark	12.32	"	"
Norrstrom, B, 56 Johnstone Dve, Ferntree Gully	82.55	"	"
Arnold, G, 34 Kendall St, Ringwood	198.33	"	"
O'Toole, J, 1 Byng Ave, Heatherton	10.18	"	"
Heitsch, G, U5/47 Elmhurst Rd, Bayswater	26.74	"	"
Arnold, G, 34 Kendall St, Ringwood	31.10	"	"
White, D, 22 Henry St, Ringwood	10.26	"	"
Hudson, D, Ten Mile Rd, Tarwin Lower	150.34	"	"
Farley, B, 92 Duke St, Rosedale	68.19	"	"
Davis, D, 3 King Ave, Sale	250.85	"	"
Pearson, 25 Weir Rd, Heyfield	71.49	"	"
Farley T, 92 Duke St, Rosedale	10.94	"	"

Unclaimed Moneys Act 1962

Register of Unclaimed Moneys held by the—

Name of Owner on Books and Last Known Address	Total Amount Due to Owner	Description of Unclaimed Money	Date when Amount first became Payable
\$			
AVCO FINANCIAL SERVICES LTD—continued			
Woolan, D, 1E Landy St, Maffra	109.72	Rebate	15.2.88
Cotterill, B, 116 Elgin St, Sale	54.61	"	"
Munro, L, Andrews Rd, Merrigum	28.03	"	"
Mitchell, J, 14 McGregor Cres, Shepparton	18.10	"	"
Adams, M, Lot 14 Batey Dve, Invergordon	231.72	"	"
Foord, J, 8 Hampshire Cres, Shepparton	43.96	"	"
Dougharty, D, 76 Colliver Rd, Shepparton	81.11	"	"
Cobbleck, J, 39 Knight St, Shepparton	66.40	"	"
Phillips, L, Lots 11 14 St, Mildura	42.30	"	"
Pitts, J, 9 Goodlett Crt, Shepparton	17.63	"	"
Hughes, W, 29 Finlason St, Mansfield	164.49	"	"
Burgess, G, 97 Batman Ave, Shepparton	14.09	"	"
O'Toole, S, 14 Somerset Close, Werribee	14.69	"	"
Winell, M, 1 Thackeray St, Elwood	155.81	"	"
Carmelley, M, 9 Dennis St, Highett	48.92	"	"
Davidson, R, 4/2a Foster St, St. Kilda	189.84	"	"
Dameret, A, 6/872 Drummond St, North Carlton	34.91	"	"
Green, A, 19 Jennings St, Laverton	134.41	"	"
Van der Laan, H, 12/11 Kooyong Rd, North Caulfield	26.71	"	"
Meyers, D, 3/271 Malvern Rd, South Yarra	14.93	"	"
Brockley, G, 681 Springvale Rd, Springvale	79.75	"	"
Slater, N, 22 Evans St, Parkdale	20.05	"	"
Carter, I, 4/3 Keeter St, Mordialloc	58.97	"	"
Pick, P, 104 Frawley Rd, Hallam	24.90	"	"
Arfuso, C, 163 Jacksons Rd, Noble Park	367.59	"	"
Knott, J, 1 Bowman St, Noble Park	44.50	"	"
Knotte, J, 1 Bowman St, Noble Park	12.12	"	"
Corfe, R, 4/1 Stud Rd, Dandenong	49.89	"	"
Pitt, R, 23 McWilliam St, Springvale	141.66	"	"
Durnell, E, 13 Jasper Ct, Wodonga	40.36	"	"
Carroll, D, Globe Hotel, Deune St, Albury	15.38	"	"
Playford, D, 37 Kiewa St, Bundiana Milpo	67.19	"	"
Noone, M, 14/409 McDonald Rd, Lavington	51.89	"	"
Gill, A, 807 Elmore St, North Albury	25.37	"	"
Lawson, D, 11/518 Hague St, Lavington	16.45	"	"
Brooks, J, 2/333 Smith St, Albury	23.03	"	"
Knupman, J, 5 Stout St, Bendigo	61.22	"	"
Rawlins, T, 15/27 Cochrane St, Brighton	70.94	"	"
Wright, D, 60 Shater Rd, North Blackburn	20.57	"	"
Burns, P, 41 Mahoneys Rd, Forest Hill	15.20	"	"
Lee, A, 19 Lindisturne Dve, East Burwood	30.28	"	"
McDonnell, 7 Larkson Ct, South Springvale	55.61	"	"
Hewitt, J, South Springvale Hwy, Tooradin	28.55	"	"
Crone, I, 14 Bumboo Crt, Doveton	31.17	"	"
Mullett, C, 17 Warratah St, Doveton	19.21	"	"
Law, E, 1 Odell Pl, Carrum Downs	12.98	"	"
Frances, E, 210D, Steame St, Cockatoo	12.46	"	"
Mullett, C, 17 Warratah St, Doveton	33.65	"	"
White, J, 252 Normanby St, North Melbourne	12.71	"	"
Woodlands, R, Greys Rd, Rockbank	12.47	"	"
Desouza, G, 9/174 Murrumbena Rd, Murrumbena	27.46	"	"
Vassatto, A, 572 Blackburn Rd, Doncaster	201.54	"	"
Bradcock, G, 15 Swayfield Rd, Mt Waverley	99.58	"	"

Unclaimed Moneys Act 1962

Register of Unclaimed Moneys held by the—

Name of Owner on Books and Last Known Address	Total Amount Due to Owner	Description of Unclaimed Money	Date when Amount first became Payable
\$			
AVCO FINANCIAL SERVICES LTD—continued			
Humphris, C, 7 Anglemere Cres, Donvale	149.10	Rebate	15.2.88
Lovell, T, 7 Braemar St, Frankston	26.04	"	"
Pearson, E, Lot 16 North Rd, Pearceedale	53.20	"	"
Williams, J, 8 Bennett St, Bittern	35.04	"	"
Pemberton, G	20.13	"	"
Fortuno, G, 10 Hibiscus Crt, West Heidelberg	43.22	"	"
Blight, G, 133 Duthwaite Rd, West Heidelberg	38.07	"	"
Molesworth, G, 70 Leeann Cres, Croydon	16.28	"	"
Lyster, D, 449 Dorset Rd, Croydon	20.39	"	"
Chalkiadakis, S, 1 Caroline St, Essendon	33.72	"	"
Wilkey, R, 86 Disney St, Crib Point	26.66	"	"
Hill, F, 73 Delepan Dve, Tyabb	75.08	"	"
Wiebrant, R, 14 Adams Ave, Seaford	15.59	"	"
Beckerleg, S, 4/31 Wasman Pde, Brunswick West	69.38	"	"
Crawford, B, 2 Power Cl, Gladstone Park	27.87	"	"
Roberts, S, 54 Regent St, Oakleigh	51.45	"	"
Harris, C, 114 George St, St Albans	80.93	"	"
Cox, S, 33 Hare St, Fawkner	10.79	"	"
Collett, M, 17 Auburn Rd, Healesville	24.11	"	"
Hemmings, A, Ringwood	32.07	"	"
Dixon, A, 13 Elizabeth St, Cranbourne	44.76	"	"
Stanios, R, 37 Marindale Cres, Seymour	13.81	"	"
Herezo, R, 34 Patterson Cres, Greensborough	21.26	"	"
Radborn, T, 20 Linton St, Ivanhoe	42.60	"	"
Dunston, J, 1/142 Albert Rd, South Melbourne	58.20	"	"
Moralec, D, 13A, 31 High St, Seymour	23.60	"	"
Johnson, T, 137 Neerim Way, Epping	201.85	"	"
Boyington, R, 1 Columbia Ave, Croydon	213.69	"	"
Garrity, M, 15 Sabato St, Croydon	20.46	"	"
Pearman, S, Akaranda Rd, Chirnside Park	18.01	"	"
McKee, D, 3 Brushy Park Rd, Wonga Park	104.11	"	"
McCaig, R, 23 Murray Rd, Croydon	26.74	"	"
Kleverkamp, F, 6 Stephenson Rd, Healesville	255.97	"	"
Kuchr, L, 34 Vernon St, Croydon	58.40	"	"
Dhalgren, A, 5 Sydella Rd, Kooweerup	14.55	"	"
Kelly, P, 57 Aberdeen Dr, North Dandenong	22.66	"	"
Beswick, M, 25 Lilypilly Drive, Doveton	40.22	"	"
Pope, L, 1/38 Ann St, Dandenong	22.10	"	"
Topp, M, 179 Como Parade East, Parkdale	16.38	"	"
Murray, A, 9 Isabella St, Frankston	86.56	"	"
Dowson, A, 29 Lorna St, Cranbourne	142.59	"	"
Hallisey, W, 2 Mahala Crt, Keysborough	31.53	"	"
Crook, J, 1 Cornish Rd, Nyora	93.49	"	"
Ruff, D.	13.58	"	"
Vandyk, P, 15 Woolamai Gr, San Remo	25.50	"	"
Beavis, R, 1/35 Lyall St, Cranbourne	12.34	"	"
Dixon, A, 13 Elizabeth St, Cranbourne	19.20	"	"
McKinley, C, 38 Aitken Ave, Hoppers Crossing	16.49	"	"
Anderson, K, 261 Manchester Rd, Mooroolbark	19.64	"	"
Gregory, D, 1 Harbest Dr, Chirnside Park	114.96	"	"
Massih, L, 56 Sevenoaks Ave, Croydon	42.03	"	"
Edwards, P, 5 Stradroke Way, Werribee	14.60	"	"
Bragg, G, 15 Chirnside Ave, Werribee	24.31	"	"

Unclaimed Moneys Act 1962

Register of Unclaimed Moneys held by the—

Name of Owner on Books and Last Known Address	Total Amount Due to Owner	Description of Unclaimed Money	Date when Amount first became Payable
\$			
AVCO FINANCIAL SERVICES LTD—continued			
Salt, P, 253 Chirnside Ave, Werribee	102.78	Rebate	15.2.88
Eagle, M, 13 Sheringham Dve, Werribee	119.85	"	"
Cox, M, 10 Hereford St, Wodonga	37.95	"	"
Cameron, R, PO Boc 104, Jindera	22.30	"	"
Barrett, P, 3 Pt. Medden Dve, Wodonga	66.77	"	"
McDonald, R, 155 Golf Links Rd, Lakes Entrance	103.14	"	"
Beams, P, 20 Teal Crt, Dandenong	72.58	"	"
Jackman, B, 1/15 Smale Crt, Noble Parkd North	63.36	"	"
Landsman, A, 22 Downard Cres, North Dandenong	90.59	"	"
Alink, K, Brundreth Rd, Narre Warren	71.41	"	"
Porter, B, 1 Patons Rd, Macclesfield	20.09	"	"
Place, T, 13A Third Ave, North Dandenong	24.99	"	"
Mason, A, 67 Alamein Ave, Inverbrackie	16.72	"	"
Anderson, P, 18 Suffolk Rd, Cockatoo	66.30	"	"
Kelly, P, 57 Aberdeen Dve, North Dandenong	66.15	"	"
Nicholls, W, 5 Lytham Crt, Longwarrin	90.81	"	"
Diprose, N, 10 Smithson Crt, Dandenong	11.85	"	"
Bell, G, 5 Fritzlath Crt, Berwick	116.32	"	"
Lubin, B, 99 Centennial Ave, Lane Cove	29.97	"	"
Wood, R, 15 Fenfield St, Cranbourne	11.40	"	"
Grey, B, 28 Cherry Tree Rd, Nyora	131.74	"	"
Marks, R, 4 Marylyn Pl, Cranbourne	155.38	"	"
Alink, K, 31 Brundrett Rd, Narre Warren	67.88	"	"
McLeish, 4 Pemberton Dve, Narre Warren	241.97	"	"
Houghton, N, 9 Railway Ave, Beaconsfield	217.60	"	"
Napoli, F, 40 Keating Cres, South Dandenong	37.18	"	"
Sutherland, N, 80 Homestead Rd, Berwick	13.04	"	"
Veerman, H, McGregor Rd, Pakenham	74.45	"	"
Brown, G, 15 William Perry Cl, Endeavour Hills	16.42	"	"
Klopper, J, 25 Downs Rd, Seaford	143.33	"	"
David, G, 429 Cheltenham Rd, Keysborough	38.75	"	"
Beardsworth, D, 72 Scotsburn Way, Endeavour Hills	203.98	"	"
Buss, K, 7/15 Close Ave, Dandenong	14.86	"	"
Nicholls, W, 5 Lutham Crt, Langwarrin	228.28	"	"
Wright, D, 46 Shalimar Cres, Dandenong	14.29	"	"
Griffiths, W, 1 Grevillia St, Doveton	15.85	"	"
Miller, W, 20 Kuringgai Cres, Noble Park	26.96	"	"
Chesson, R, 8 Gumbuya Cl, Doveton	83.01	"	"
Law, T, 1 Odell Pl, Carrum Downs	29.42	"	"
Dennis, T, 63 Mildura Cres, Endeavour Hills	16.52	"	"
Dore, B, 1/28 Codrington St, Cranbourne	13.24	"	"
Lacic, L, 2 Garfield Crt, North Dandenong	11.15	"	"
Wood, R, 15 Fenfield St, Cranbourne	28.42	"	"
Chaplin, S, 11 Airlie Ave, Dandenong	11.70	"	"
Cale, D, 24 Woorarra Ave, Doncaster East	116.20	"	"
Allander, N, Lot 104 Bayview Cres, Hoppers Crossing	79.73	"	"
Rocher, A, 4 Deal Ave, Jan Juc	41.79	"	"
Rout, V, 16 Linton St, Balaclava	10.28	"	"
Gilbert, P, 26 Orloff Cl, Clayton South	43.99	"	"
Crosswaite, K, 3/10 Anderson St, Caulfield	21.19	"	"
Raike, J, 1025 Dandenong Rd, East Malvern	68.95	"	"
Ritter, E, 98 Grieve Rd, Avonsleigh	89.15	"	"
Clemence, T, 7/27 Grove Rd, Hawthorn	98.15	"	"

Unclaimed Moneys Act 1962

Register of Unclaimed Moneys held by the—

<i>Name of Owner on Books and Last Known Address</i>	<i>Total Amount Due to Owner</i>	<i>Description of Unclaimed Money</i>	<i>Date when Amount first became Payable</i>
\$			
AVCO FINANCIAL SERVICES LTD—continued			
Logan, J, 6 Cuming St, Yarraville	33.97	Rebate	15.2.88
Foreshaw, C, 4 Royal Pd, Pascoe Vale South	124.74	"	"
Egglestone, G, 6/1 Lumley Crt, Windsor	203.37	"	"
McKay, K, 2/18 Elm Grove, Balaclava	24.99	"	"
Jackson, J, 24 Rose St, Sandringham	120.20	"	"
Hamilton, R, 43 First Ave, Chelsea Heights	25.91	"	"
Griffiths, E, 5 George St, Caulfield	58.24	"	"
Kistas, S, 5 Minya St, Brunswick	23.73	"	"
Skilling, N, 46 Forest Rd, Ferntree Gully	218.80	"	"
Movey, D, 2A Bruce Cres, Ferntree Gully	152.94	"	"
Connolly, J, 1 Victoria St, Ferntree Gully	43.79	"	"
Lightwood, C, 10 St Clair Rd, Wantirna	236.22	"	"
Pettiford, W, 49 Mt Pleasant Rd, Monbulk	30.81	"	"
Kohler, H, 3/47 Greenhill Rd, North Bayswater	12.88	"	"
Groenen, S, 23 William Rd, The Patch	38.43	"	"
Rettko, C, 4 Emberson St, Kallista	49.72	"	"
Landsman, K, 39 Palmerston St, West Footscray	37.27	"	"
Cunningham, M, 62 Michael St, Scoresby	43.82	"	"
Hogg, D, 154 Patterson Rd, Moorabbin	15.53	"	"
Smith, L, 7 Jason Crt, Donvale	68.41	"	"
Clarke, A, 24 Wattletree Rd, St Leonards	35.78	"	"
McKay, J, 94 Sheedy Rd, Gisborne	109.50	"	"
Smith, G, 12 Blanche St, Yarraville	18.82	"	"
Duncan, R, 28 Powlett St, Altona	232.12	"	"
Cairns, D, 34 Wood St, Williamstown	13.88	"	"
Clifford, F, 210 Arden St, North Melbourne	15.52	"	"
Logan, J, 6 Cuming St, Yarraville	28.71	"	"
Herbert, G, 2 Reed St, Spotswood	32.53	"	"
Hyde, K, 1/12 Donne St, Coburg	18.27	"	"
Petrovski, N, 1 Pullra St, Maidstone	143.33	"	"
Edera, E, 14 Westgate Ave, Albion	54.24	"	"
Pochrt, M, 1/15 Middle Rd, Maribymong	13.45	"	"
Bielefield, D, 109 Devonshire Rd, Sunshine	20.25	"	"
Tabaka, E, 3/44 Blackshaws Rd, North Altona	19.18	"	"
Robinson, S, 7/85 Ballarat Rd, Maidstone	10.29	"	"
Addison, B, 28 Charles St, Brunswick	17.68	"	"
Rands, J, 19 Pallaes St, Bracken Ridge	47.19	"	"
Vassallo, M, 281 Blackburn Rd, Blackburn	10.18	"	"
Hoare, V, 4/134 Lower Dandenong Rd, Mordialloc	35.27	"	"
Borlase, B, 6 Arna St, Blackburn	223.25	"	"
Morgan, M, 1/29 Warran St, Frankston	51.17	"	"
Hendrickson, N, 31 Ruby St, East Burwood	222.92	"	"
Walker, M, 6 Octantis St, East Doncaster	14.90	"	"
Farrell, D, 1/146 Warren Rd, Parkdale	17.85	"	"
Baker, P, 7 Gay St, Blackburn North	89.08	"	"
Galloway, J, 5 Alandale Rd, Blackburn	39.67	"	"
Miller, K, 41 Lard St, Blackburn	35.77	"	"
Walker, M, 6 Octantis St, East Doncaster	27.85	"	"
Bauer, R, 2/27A Lightwood Dve, Ferntree Gully	14.39	"	"
Varley, P, 56 St Albans St, Whittington	154.29	"	"
Wray, P, 14 Richards St, Newcomb	72.19	"	"
Clarke, G, 26 Pitman St, Newcomb	32.07	"	"
Hovey, A, 5 Howqua Crt, Corio	28.95	"	"

Unclaimed Moneys Act 1962

Register of Unclaimed Moneys held by the—

<i>Name of Owner on Books and Last Known Address</i>	<i>Total Amount Due to Owner</i>	<i>Description of Unclaimed Money</i>	<i>Date when Amount first became Payable</i>
--	--	---	--

S

AVCO FINANCIAL SERVICES LTD—continued

Hodgson, G, 34 Railway Ave, Laverton	18.87	Rebate	15.2.88
Caldicott, B, 10 Sandiego Ave, Portarlington	19.17	"	"
Kavanagh, G, 88 Anakie Rd, Bell Park	67.48	"	"
Lawrence, R, 79 Normanby St, East Geelong	154.33	"	"
Lowe, B, 22 Tennyson St, Norlane	27.82	"	"
Wilson, J, 16 Roeback St, Newtown	16.80	"	"
Fielding, G, 9/32 Aberdeen Rd, Prahran	112.50	"	"
Brown, M, 178 Fellows Rd, Pt Lonsdale	11.18	"	"
Grant, O, 32 Solar Dve West, Whittington	10.09	"	"
Glazelbrook, T, 63 Campbell St, Glen Waverley	34.79	"	"
Sirorozenko, T, 12 Richard St, Glen Waverley	43.86	"	"
Taylor, G, 3 Alba St, Frankston North	23.23	"	"
Olsen, P, 23 Loxton Ave, Wantirna South	16.21	"	"
Matchett, R, 686 Stud Rd, Scoresby	156.08	"	"
Martino, C, 39 Highland Ave, North Clayton	85.88	"	"
Burton, D, 14 Bogong Ave, Glen Waverley	90.78	"	"
Walden, G, 1 Ian Ave, Dandenong	107.90	"	"
Cook, K, Site 52, Pink Hill Caravan Park, Beaconsfield	12.54	"	"
Malone, N, 2/5 Myrtle Ave, Ringwood East	171.77	"	"
Buck, T, 10 Rathgar Rd, Ferntree Gully	71.62	"	"
Platt, H, 37 Westlands Rd, Glen Waverley	10.27	"	"
Wilson, H, 41 Curie Dve, Mulgrave	50.51	"	"
Wilmore, D, 17 Cypress Crt, Dandenong	47.59	"	"
Parson, L, 6/78 Oakes Ave, Dee Why, NSW	11.07	"	"
Hogg, T, 35 Talgarno St, Broadmeadows	16.09	"	"
Warren, R, 40 Tulloch Ave, Melton	39.16	"	"

4814

DAVID SYME & CO LIMITED

Bryar, G, 18 King Arthur Dve, Glen Waverley	141.10	Salaries	20.2.87
Thomas, M, 194 McKean St, North Fitzroy	18.90	"	28.2.87
Arms, P, RMB 5010, Cobram	175.20	"	9.3.87
Dunbar, L, 18/71 Hunter St, Sydney, NSW	69.90	"	"
Phillips, J, c/o Supreme Court, William St, Melbourne	105.30	"	"
Scullin, G, 14/169 Ormond Rd, Elwood	43.00	"	"
Kirkwood, J, 60 Furley Rd, Southern River, WA	33.70	"	"
Morrissy, M, 153 Charles St, Abbotsford	93.40	"	14.3.87
Green, J, 1/20 Marine Pde, St Kilda	79.00	"	28.3.87
Hinds, R, 6 Allenby Ave, Glen Iris	83.80	"	"
Millane, S J, 56 Orrong Ave, Reservoir	53.50	"	4.4.87
Walter, G, c/o Gordon House, Melbourne	95.00	"	"
Taylor Made Writings, 8/36 Domain St, South Yarra	105.30	"	9.4.87
Carbines, A L, 18/54 Darlingpoint Rd, Darlingpoint, NSW	122.80	"	"
Clarke, A J, 126 Harcourt St, Hawthorn	105.30	"	"
Kontra, K, 87 Kent Avenue, Croydon	28.30	"	"
Midgeley, 69 Arunta Cres, Chigwell, Tas	15.80	"	"
Weaver, P, 533 Nepean Hwy, Bonbeach	15.80	"	"
Davidson, D W, 68 Goodman Dve, Noble Park	76.50	"	11.4.87
Veitch, C, 215 Dryburgh St, North Melbourne	34.90	"	17.4.87
Roulston, S, 118 Pier St, Altona	78.90	"	18.4.87
Llewellyn, L M, 18 Garfield St, Fitzroy	269.00	"	"

Unclaimed Moneys Act 1962

Register of Unclaimed Moneys held by the—

Name of Owner on Books and Last Known Address	Total Amount Due to Owner	Description of Unclaimed Money	Date when Amount first became Payable
\$			
DAVID SYME & CO LIMITED—continued			
Thomas, P, 19 Parsons St, Sunshine	29.20	Salaries	25.4.87
Veitch, C, 215 Dryburgh St, North Melbourne	34.90	"	24.4.87
Jones, J, 2/35 Bryants Rd, Dandenong	236.70	"	25.4.87
Pedersen, K, 13 Kent St, Whitfield, Qld	40.00	"	1.5.87
Denton, T, APN 75 Palmerston Cres, South Melbourne	139.70	"	8.5.87
Johnstone, R, 2 Eastgate Ave, East Killara, NSW	154.50	"	"
Langsam, D, 273 Mount St, Albury, NSW	154.50	"	"
Porter, I, 90 Stanley St, North Adelaide, SA	69.90	"	"
K Sheedy Sports Vision, 20 Britten St, Glen Iris	1200.00	"	"
Kirkwood, J, 60 Furley Rd, Southern River, WA	16.50	"	"
Midgley, F, 69 Arunta Cres, Chigwell, Tas	10.10	"	"
Winslow, A, 160 The Boulevard, Ivanhoe	42.90	"	"
McDonald, R, 8 Lake Avenue, Pascoe Vale	78.90	"	9.5.87
Porter, C, 7/24 Southampton St, West Footscray	55.30	"	"
Simcox, D B, 351 Springvale Rd, Forest Hill	121.50	"	"
Groves, G J, 98 Crown Pl, West Brunswick	92.70	"	16.5.87
Roxburgh, F, 33 Chestnut St, Surrey Hills	95.90	"	"
Gill, P, 63 Hurley St, Mawson, ACT	30.50	"	20.5.87
Collins, C, Edwards Rd, Maiden Gully	14.80	"	12.6.87
K Sheedy Sports Vision P/L, 20 Britten St, Glen Iris	1600.00	"	"
Parry, G A, 5/24 Forrest St, Sunshine	139.20	"	13.6.87
Foley, A, 740 Swanston St, Carlton	78.90	"	20.6.87
Bishop, R, c/o Cinema Papers	69.90	"	10.7.87
Noble, T, 29 Wingfield St, Footscray	29.30	"	"
K Sheedy Sports Vision P/L, 20 Britten St, Glen Iris	1200.00	"	"
Marshall, S, 169 McKean St, North Fitzroy	175.20	"	"
Watson, E, 14 Loreen St, South Oakleigh	20.00	"	11.7.87
Annand, J, 27/166 West Toorak Rd, South Yarra	161.70	"	25.7.87
Waiting, P, 42 Young St, St Kilda	184.20	"	"
Foley, A, 740 Swanston St, Carlton	78.90	"	1.8.87
Lesbir, P, 3rd Floor, 150 Phillip St, Sydney, NSW	56.40	"	7.8.87
Carter, S, 48 View St, St Albans	75.50	"	8.8.87
Walter, G, c/o Gordon House, Melbourne	78.90	"	"
Yalgan P/L, 39 Raglan St, Mosman, NSW	350.00	"	12.8.87
Smith, K M, 26 Lorraine Pde, Viewbank	80.50	"	15.8.87
Sideris, L, 89 Normanby Ave, Thornbury	82.90	"	29.8.87
Denton, T, APN 75 Palmerston Cres, South Melbourne	245.10	"	4.9.87
Prenesti, S, 32 Joffre St, Reservoir	127.90	"	"
Marshall, S, 729 Moore St, South Yarra	69.90	"	"
Robertson, D, c/o Sydney Morning Herald, Sydney, NSW	321.10	"	"
Begg, P, 4/25 Villamanta St, Geelong West	68.00	"	"
Watson, E, 88 Centre Dandenong Rd, Cheltenham	58.10	"	5.9.87
Hayse, C, 37 Western Rd, Boronia	20.00	"	12.9.87
Baker, M, c/o Editorial Dept, Herald and Weekly Times Ltd, 44 Flinders St, Melbourne	293.04	"	16.9.87
Behan, P J, 14 Judith St, East Keilor	55.30	"	19.9.87
Martin, A W, 62 Blaxland Ave, Frankston	23.60	"	3.10.87
Betts, P, 28-40 Moray St, South Melbourne	112.70	"	2.10.87
Walker, C, 24 Nimrod St, Kings Cross, NSW	139.70	"	"
Connolly, M, 46 Westgate St, Oakleigh	124.30	"	"
Hadfield, W, 126 Ernest St, Crows Nest, NSW	105.30	"	"
Eyre, N, 99 McGregor St, Middle Park	12.50	"	10.10.87
Darbyshire, D, 3 Lewis St, Mordialloc	301.90	"	14.10.87

Unclaimed Moneys Act 1962

Register of Unclaimed Moneys held by the—

Name of Owner on Books and Last Known Address	Total Amount Due to Owner	Description of Unclaimed Money	Date when Amount first became Payable
\$			
DAVID SYME & CO LIMITED—continued			
Peek, V, 17 Ruby St, Preston	107.60	Salaries	14.10.87
Sari, E, PO Box 438, West Sunshine	148.10	"	17.10.87
Peake, R, City Garden Apartments, 1 Myrtle St, Chippendale, NSW	474.10	"	24.10.87
Frank, L, The Place, 521 Toorak Rd, Toorak	301.90	"	4.12.87
Veitch, C, 240 Albion St, Brunswick	89.20	"	5.12.87
Fick, C, 17 Sandala Crt, Dandenong North	168.00	"	19.12.87
Pincombe, D, 3 Rossfield Ave, Kew	172.60	"	"
Dunstan, K, 36 Fawkner St, South Yarra	49.00	"	8.1.88
Gruen, N, 75 Flinders Way, Manuka	69.90	"	"
Mullaly, R M, c/o Business Daily, 44 Flinders St, Melbourne	139.70	"	"
Rickards, R, 69 Wilson St, North Carlton	245.10	"	"
Sands, K, 12 Maghell St, East Brunswick	105.30	"	"
Taylor, L, 26 Elphin St, Ivanhoe	251.20	"	"
Berry, P F, 152 Napier St, South Melbourne	20.50	"	"
Maron, B, cnr Nina Crt and Wingrove Pl, Ringwood	209.60	"	"
Hurst, K M, 38 Stradbroke Dve, St Albans	82.60	"	9.1.88
Hay, L, 37 Poplar St, Thomastown	47.10	"	"
Humphries, D, Age Bureau Press Gallery, Parliament House, Canberra, ACT	50.00	"	15.1.88
Hay, L, 37 Poplar St, Thomastown	47.10	"	16.1.88
Sloan, K M, 60 Gladstone St, St Albans	124.80	"	"
Humphries, D, Age Bureau Press Gallery, Parliament House, Canberra, ACT	50.00	"	22.1.88
Hurst, K M, 38 Stradbroke Dve, St Albans	85.90	"	23.1.88
Stroud, R M, 222 Liberty Pde, West Heidelberg	97.00	"	"
Hurst, K M, 38 Stradbroke Dve, St Albans	89.20	"	30.1.88
Andrews, C, 160 Langridge St, Collingwood	35.70	"	5.2.88
Burns, K, 24 Commonwealth St, Leura, NSW	28.30	"	"
Gledhill, D, 17 Mary St, Hawthorn	154.50	"	"
Shortlander, S, 98 Easy St, Collingwood	175.20	"	"
Stevens, M, North Jindivick Rd, Jindivick	139.70	"	"
Humphries, D, Age Bureau Press Gallery, Parliament House, Canberra, ACT	50.00	"	"
Hurst, K M, 38 Stradbroke Dve, St Albans	155.40	"	6.2.88
Sloan, K M, 60 Gladstone St, St Albans	71.60	"	"
Calder, D, 14 Beach Ave, Elwood	10.20	"	"
Humphries, D, c/o Age Bureau Press Gallery, Parliament House, Canberra, ACT	50.00	"	12.2.88
Hurst, K M, 38 Stradbroke Dve, St Albans	99.20	"	13.2.88
Sloan, K M, 60 Gladstone St, St Albans	77.10	"	12.2.88
Taylor, J, 229 Page St, Middle Park	80.00	"	13.2.88
Humphries, D, Age Bureau Press Gallery, Parliament House, Canberra, ACT	50.00	"	19.2.88
Thirsk, J, 6/766 New South Head Rd, Rose Bay, NSW	42.70	"	"
Wyplus Pty Ltd, c/o Geo. Cochrane, 71 Moncur St, Woolahra, NSW	250.00	"	"
Hurst, K M, 38 Stradbroke Ave, St Albans	108.00	"	20.2.88
French, J A, PO Box 73, Melton	108.60	"	"
Chambers, A, PO Box 465, Campsie, NSW	132.00	"	26.2.88
Humphries, D, c/o Age Bureau Press Gallery, Parliament House, Canberra, ACT	50.00	"	"
Gurry, D, 148 Welshpool Rd, Welshpool, WA	46.80	Subscription	19.2.87
Wall, B, PO Box 300, Woodend	21.35	Payment	28.2.87
McInroy, B, 22 Cumberland Ave, Bayswater	34.20	"	"

Unclaimed Moneys Act 1962

Register of Unclaimed Moneys held by the—

Name of Owner on Books and Last Known Address	Total Amount Due to Owner	Description of Unclaimed Money	Date when Amount first became Payable
\$			
DAVID SYME & CO LIMITED—continued			
Calf, P, 126 Bay Rd, Epping	28.00	Refund	10.3.87
Vadasz, C, 31 Brownell Dve, Byron Bay, NSW	48.88	Payment	11.3.87
Birkett, J K, 94 Clough St, Mt Gravatt, Qld	16.15	Refund	"
McLaughlin, S, 3/67 Easey St, Collingwood	40.00	"	27.3.87
Longman, C, 2nd Floor, 215 Clarence St, Sydney, NSW	40.00	"	"
Helmer, H	45.00	Salaries	31.3.87
Sweeney, R, 941 High St, Reservoir	367.40	"	"
Logan, L, 27 Russell St, Essendon	15.25	Payment	"
Poolle, J	23.40	Salaries	8.4.87
King, B, 18 Holyrood St, Hampton	30.00	Refund	14.4.87
Urquhart, C, 3 Ascot St, East Doncaster	75.00	Award	6.5.87
Das, S, 4/10 Woolcott St, Waverton, NSW	155.00	Subscription	7.5.87
Mentiplay, B	273.60	Salaries	19.5.87
Tringali, 46 James St, St Albans	24.40	Payment	31.5.87
Tatar, S, 74 Sharps Rd, Tullamarine	100.65	"	"
Charlton, S, 11 Octantis St, East Doncaster	15.76	"	"
Harvey, R, 24-92 The Avenue, Parkville	27.45	"	"
Lawrence, L, 1/14 Lena Gve, Ringwood	26.28	"	"
De Beer, R	10.83	Refund	11.6.87
Anders, F	10.29	"	"
Sharp, E	10.29	"	"
Vance, P	10.83	"	"
Wasiliev, John, 1/584 Darling St, Rozelle, NSW	320.00	Reimburse	19.6.87
Pearson, E, 218 Lennox St, Richmond	152.00	Lost Cheque	24.6.87
Poolle, J	23.40	Salaries	30.6.87
Kats, A, 17 Mincha Ave, Lower Templestowe	11.44	Payment	"
Neale, W, 1 Regent Ave, Springvale	13.00	Refund	2.7.87
Thomas, J L (estate of)	650.00	Payment	21.7.87
Reiffel, R, 8/7 Grandview Ave, Maribymong	50.50	Overpayment	31.7.87
Fullarton, R, 42 Robins Ave, Reservoir	33.55	"	"
Chalem, A, 10 Joan St, Moorabbin	25.23	"	31.8.87
Poolle, J	23.40	Salaries	28.9.87
Ragg, P, 8H Morton Rd, Mt Evelyn	24.40	Overpayment	30.9.87
McMahon, L, 31 Shamrock St, Brunswick West	33.20	Payment	"
Kelly, A P, 23 Mary St, Hawthorn	39.84	"	"
Anderson, J, 107 Hastings Rd, Frankston	21.35	"	"
Wallis, P, 12 Mary Ave, Edithvale	206.00	"	28.10.87
Demarco, J, 264 Inkerman St, East St Kilda	63.08	"	5.11.87
Lythgo, N, 14 Somers Rd, Noble Park	46.55	Overpayment	"
Joannides, V, 1 Bullen Rd, North Balwyn	22.34	Payment	"
Poolle, J	23.40	Salaries	11.12.87
McGrath, T, 4 Saul Cr, Greensborough	488.60	"	1.12.87
Mamonsky, J, 6 Hovea Cr, Boronia	19.70	Training	16.12.87
Martin, Nick, BRW Exhibitions, 392 Little Collins St, Melbourne	400.00	Money Show	14.12.87
Kennedy, S W, 11 Thirkell Ave, Beaumont, SA	11.50	Refund	8.1.88
Bowler, T G, 3/21 Waiwera St, McMahons Point, NSW	51.00	"	20.1.88
Dowty, P, 19 Mountainview Rd, Malvern	19.92	Payment	31.1.88
Komornick, A, 738 Glenferrie Rd, Hawthorn	25.33	"	15.2.88
Brittlebank, D, 18 Bethanga St, Mt Eliza	26.56	Overpayment	31.1.88
Miller, G, 51 Dingley Ave, Dandenong	22.88	Payment	15.2.88
McFadyen, K, 33 Dwyer St, Clifton Hill	16.75	"	9.2.88
Cox, M, 33/343 Beaconsfield Pde, St Kilda	27.58	"	31.1.88
Mathews, P, 168 Haverbrack Dve, Mulgrave	27.94	"	"

Unclaimed Moneys Act 1962

Register of Unclaimed Moneys held by the—

Name of Owner on Books and Last Known Address	Total Amount Due to Owner	Description of Unclaimed Money	Date when Amount first became Payable
\$			
DAVID SYME & CO LIMITED—continued			
Dolphin, L, c/o Age Accounts	42.70	Payment	15.2.88
Mor, A, 8 Alvina St, North Sunshine	160.60	Salaries	31.10.87
Tickner, S R, 5/3 Hampton Pde, West Footscray	67.80	"	"
Smales, R A, 5 Heard St, Denistone East, NSW	438.50	"	"
Denton, T, APN 75 Palmerston Cres, South Melbourne	126.20	"	6.11.87
Brandreth, S, 25 Maisie Cres, Wembley Downs, WA	14.80	"	"
Travers, B, 10 Edward St, Chippendale, NSW	87.20	"	13.11.87
Adams, P, 18 Gordon St, Fairfield	79.40	"	14.11.87
Humphreys, D J, 2/74 Thames St, Box Hill	251.40	"	"
L A W Associates, PO Box 132, East Ringwood	351.60	"	20.11.87
Humphries, D, Age Bureau Press Gallery, Parliament House, Canberra, ACT	50.00	"	"
Hine, J, 96 Hope St, South Yarra	231.50	"	21.11.87
Roskrige, J, 3/50 Walsh St, South Yarra	231.50	"	"
Andrews, C, 160 Langridge St, Collingwood	35.70	"	4.12.87
Black, P, 143 Cremorne St, Richmond	14.80	"	"
Dunbar, L, 17/71 Hunter St, Sydney, NSW	42.90	"	"
Rowland, R, School of Humanities, Deakin University	35.70	"	"
Stackhouse, J, Pub Officer, Friends of RBG, Birdwood Ave, South Yarra	94.50	"	"
Barr, A, 4/246 Willoughby Rd, Naremburn, NSW	42.90	"	"
O'Leary, Simon, 58 Atchinson St, Crows Nest, NSW	100.00	Payment	24.4.87
Lomas, Darrel, 132 South Rd, Torrensville, SA	90.00	Contributor	10.7.87
Marsham, Allan, 30 Verman Ave, Eastlakes, NSW	30.00	"	5.2.88
Bourke, D, 101 Clayton Rd, Clayton	30.00	"	"
Actrol Parts, PO Box 4704, Melbourne	28.94	Purchase	19.2.87
Anderson, A, c/o Melton	360.00	Fees	26.2.87
Angus & Robertson, Shop 6, Hub Shopping Centre, Dandenong	22.90	Sundries	27.3.87
Zabieglik, K, 8 Meehan Cr, Keilor	30.00	Work Experience	19.5.87
Thomas, D, c/o J Handley	15.00	Work Experience	3.6.87
Tsaousidis, B, 137 The Avenue, Spotswood	15.00	Work Experience	2.7.87
Dolling, S, c/o J Woods	15.00	Work Experience	13.8.87
White, Jeff, c/o J Woods	50.00	Award	18.9.87
Super K Mart, c/o G Harvey, 236 Bourke St, Melbourne	1580.50	Refund	13.11.87
Technical Indexes, PO Box 98, Cheltenham	83.00	Subscriptions	26.11.87
Denhart Industries, 1-3 Ponting St, Williamstown North	99.60	Refund	8.1.88
Hawkins, W, Footscray	44.20	Expenses	15.11.88
4813			
AUSTRALIAN FOUNDATION INVESTMENT CO.			
Aiken, Reginald D, PO Box 227, Port Macquarie, NSW	47.30	Cheque	3.4.87
Anderson, Carolyn J, 63 Burke Rd, East Malvern	10.92	"	9.10.87
Anderson, Paul, 215 Hawthorne St, Scotch Plains, New Jersey, USA	46.26	"	3.4.87
Auckland, Harry L, c/o T W Keay, Royal Ave, Brisbane, Qld	12.87	"	9.10.87
Bagnall, David A, c/o Oorawilly via Walcha, NSW	153.78	"	3.4.87
Foster-Barham, David J, 231 Ohauti Rd, Taugranga, NZ	12.09	"	9.10.87
Bezzi, Patricia M, 22 Leeds Rd, Mount Waverley	36.86	"	"
Blackburn, Richard A and Bryony H (estate of), 4/108 Mugga Way, Red Hill, ACT	15.73	"	"
Boyd, Mary R, East Side Motel, 147 Anzac Pde, Kensington, NSW	49.40	"	3.4.87
Bradsen, Judith B, PO Box 59, Crafers, SA	49.50	"	"
Bromell, David M, 77 Kenmare St, Mont Albert North	12.87	"	9.10.87

Unclaimed Moneys Act 1962

Register of Unclaimed Moneys held by the—

Name of Owner on Books and Last Known Address	Total Amount Due to Owner	Description of Unclaimed Money	Date when Amount first became Payable
§			
AUSTRALIAN FOUNDATION INVESTMENT CO.—continued			
Brown, Steven M, 14 Margaret St, Brighton	10.99	Cheque	9.10.87
Bulley, Lynette M, 28 Lind Ave, Southport, Qld	69.10	"	"
Byrne, Margaret M, 3/24 Parnell St, Elsternwick	240.36	"	3.4.87
Candy, Charles W, 402 Barkers Rd, Hawthorn	14.30	"	9.10.87
Casey, Monica M, c/o Price Waterhouse, Share Department, 5th Floor, 215 Spring St, Melbourne	29.16	"	3.4.87
Catlow, Margot E and Warren R, c/o Price Waterhouse, Share Department, 215 Spring St, Melbourne	34.66	"	3.4.87
Cook, Dudley J, Drayton Lodge, Yattendon Rd, Hermitage, Newbury, Berks, UK	11.31	"	9.10.87
Coppens, Liberat, 43 Rue De Tourmai, Leuze (Hainaut), Belgium	83.33	"	"
Coventry, William R (estate of), c/o Robert Bygott & Sons, 32 High St, Crewe, UK	30.97	"	3.4.87
Coxhead, Basil F, 44 The Boulevard, Chadstone	65.02	"	"
Creed, Peter C, PO Box 148, Camperdown	26.62	"	"
Dineen, Frank H (estate of), c/o Messrs Gray Friend & Long, PO Box 284, Warragul	86.13	"	"
Douglas, Lynette M, c/o Price Waterhouse, Share Department, 5th Floor, 215 Spring St, Melbourne	13.78	"	9.10.87
Edmondson, Charles R, 79 Torbay Rd, Kilburn, London, UK	13.81	"	3.4.87
Faulkner, Thomas P, Haugh House, Longworth, Abingdon, Oxon, UK	11.25	"	9.10.87
Freeland, Verna M (estate of), c/o L J Baillie, 33 Lava St, Warrnambool	37.72	"	3.4.87
Germein, Richard F, PO Box 98, Minlaton, SA	66.96	"	"
Gilbert, John E and Dianne J, 5 Stoneroyd Gardens, Remuera, Auckland, NZ	154.57	"	"
Gilchrist, Arthur A, The Commodore, 39/12 Walton Cres, Abbotsford, NSW	286.00	"	"
Glencross, Joan H, 55 Cobden St, South Melbourne	277.76	"	"
Gordon, Ross C and Hugh D Thomson, c/o 121 Brecon Rd, Stratford, NZ	88.92	"	9.10.87
Hopkins, Andrew J, c/o Sheila Barker, 21 Otterden St, Gosnells, WA	62.14	"	"
Henry, Flynn B, 16 Gooden Dve, Baulkham Hills, NSW	13.13	"	"
Hudson, Harold R, 20 Fermoy Ave, Bayview, NSW	10.04	"	3.4.87
Marshall, Francis T (estate of), c/o Woodward Gregg & Son, Bishopsgate House, 120 Bath Rd, Cheltenham, UK	75.07	"	"
McArthur, Gerald C, 63 Garden Rd, Christchurch, NZ	136.48	"	"
McConachy, Janet J, c/o Price Waterhouse, Share Department, 215 Spring St, Melbourne	213.96	"	"
McNeil, David L, c/o Price Waterhouse, Share Department, 5th Floor, 215 Spring St, Melbourne	32.11	"	"
McRobert, Victor W, 10 Wisborough Rd, Sanderstead, Surrey, UK	340.63	"	"
Parker, Gillian A, c/o GPO Box 2386, Adelaide, SA	186.88	"	"
Parsons, Kathleen A, 1/94 Lewisham Rd, North Prahran	11.83	"	9.10.87
Patterson, William and Pierce A Bell, 9 Harcourt Pde, Rosebery, NSW	10.66	"	"
Player, Anthony J, 91 Factory Rd, Mosgiel, Otago, NZ	465.01	"	"
Richardson, Stanley, PO Box No. 2023, Singapore	497.46	"	3.4.87
Schmidt, David C and Elna R, c/o Price Waterhouse, Share Department, 215 Spring St, Melbourne	42.58	"	"
Shanahan, Norma K, c/o McNab & McNab, 8th Floor, 160 Queen St, Melbourne	131.67	"	"
Shaw, David G, Mauku RD3, Pukekohe, Auckland, NZ	14.56	"	9.10.87
Sievers, Angela T, c/o Price Waterhouse, Share Department, 5th Floor, 215 Spring St, Melbourne	12.74	"	"

Unclaimed Moneys Act 1962

Register of Unclaimed Moneys held by the—

Name of Owner on Books and Last Known Address	Total Amount Due to Owner	Description of Unclaimed Money	Date when Amount first became Payable
---	------------------------------------	--------------------------------------	--

\$

AUSTRALIAN FOUNDATION INVESTMENT CO.—continued

Somerville, Merna C, c/o Maurice Friedman & Co, CML Building, 14 Martin Pl, Sydney, NSW	10.99	Cheque	9.10.87
Speer, Peter K, PO Box 339, Toorak	32.76	"	"
Stevens, Andrew W, c/o L J Stevens, The Wattles, Burwood Rd, East Burwood	57.98	"	3.4.87
Spencer-Thomas, Rosemary B, 19 Eglington Cres, Edinburgh, UK	346.20	"	"
Tiller, Sindy M, 51 James St, Kingston, SA	36.64	"	"
Udy, Barbara J, PO Box 10, Edendale, Southland, NZ	14.69	"	9.10.87
Warner, David B and Janet Muir, c/o The Christ Vicarage, PO Box 8, South Yarra	29.84	"	"
Weyer, Sandra G and Judith S Brien, 46 Taylor St, Dubbo, NSW	164.65	"	"
Williams, Dorothy M, 11 Princess St, North Coburg	568.48	"	3.4.87
Yeatman, Ruth M, PO Box 291, Strawberry Hills, NSW	86.52	"	9.10.87

4789

CITICORP AUSTRALIA LIMITED

Brettingham, Arthur R, Ainslie Guest House, Quick St, Campbell, ACT	51.78	Interest	31.3.81
Careless, T, Unknown	74.46	Cheque	25.3.81
Colquhoun, A. M, 51 Melbourne Ave, Forrest ACT	28.75	Interest	31.3.81
Crant-Lipp, Alison, 55 Banambila St, Aranda NSW	32.50	"	"
Cusack, Greg Pty Ltd, Unknown	64.35	Refund	7.7.81
Dyer, D. C, 4/230 Eakaden St, Griffith, NSW	33.03	Interest	31.12.86
Flanagan, Unknown	282.14	Cheque	22.4.86
Gibbs, Kathryn J, 14 Desalis St, Weetangera	75.00	Interest	31.3.82
Hadizad, N, 2nd Floor, Capital Savings Ctr, ACT	520.00	"	31.3.81
Hadizad, Nostratollah, 2nd floor, Capital Savings Ctr City Walk, ACT	65.00	"	31.12.81
Harrigan, Margaret, 15 Coghlan St, Chifley, ACT	15.69	"	31.3.81
Harris, Unknown	19.90	Cheque	24.6.81
Hogan, Patrick, 2 Bareena Pl, Marrabundah, ACT	1025.35	"	15.9.81
Jender, Donald R, Acc Jende, 16 Bonython St, Downer Manuka, ACT	43.75	Interest	30.9.81
Johnson, E, Unknown	136.00	Cheque	24.6.81
Lifestyle (Canberra), Unknown	151.69	"	14.1.86
Mackey, Robert & E, 6 Edgewood Pl, St Ives, NSW	143.75	Interest	31.3.81
Manson/Porter, Unknown	356.55	Cheque	10.3.86
Martin, J, 159 Cooma St, Queanbeyan, NSW	858.69	"	23.1.86
McCulloch, G. I, Unknown	20.63	"	17.07.81
O'Dwyer, Therese C, 1 Wallace Pl, Melba, ACT	41.65	Interest	30.9.84
Parrow, Unknown	12.38	Cheque	24.6.81
Price, Henry J, 47 Kingslingley Rd, Greenwich, NSW	70.00	"	31.3.81
Proce, P. L, Unknown	21.00	"	19.8.81
Reid, Nancy E, 35 Esperence St, Red Hill	55.00	Interest	30.6.81
Ryszard & Krystyra, Unknown	1792.94	"	13.1.87
Smith, M, 11 Mooyi Pl, Giralang, NSW	686.66	Cheque	18.3.86
Sut, C. E, Unknown	17.27	"	30.1.81
Taylor, Gordon R, 25 Euree St, Reid, ACT	1533.01	Interest	30.6.84
Thompson, P. J, c/o Kentwell A. J., PO Box 22 Duffy, ACT	82.50	"	31.12.81
Thwaites, Honor, 49 Cobby St, Canberra, ACT	19.98	"	31.3.81
White, W W & M R, AC 52008610 CBA Bank c/o Citicorp Belconnen, ACT	126.00	"	31.12.82
Wilkshire, Eudora M, 49 Crisp St, Rapid Creek, NT	150.00	"	31.3.81
Wyer, D. C, 4/230 Eakaden St, Griffith, NSW	165.15	"	30.9.86

4820

Victoria Government Gazette

JACKSONS LIMITED
(Provisional Liquidator Appointed) (Receiver
and Manager Appointed) ("Jacksons")

Notice to Creditors

I advise that on 29 May 1989 I was appointed Receiver and Manager of the abovenamed company pursuant to a charge duly registered with the Corporate Affairs Commission.

It is intended that the company will continue to trade whilst its financial position is being assessed and I seek your co-operation in the implementation of the following procedures:

1. All orders issued prior to the commencement of the receivership are cancelled and replacement orders will be issued by the Receiver and Manager for essential goods and services.

2. The Receiver and Manager will be responsible only for goods and services supplied on orders signed by him or his duly approved agents. In addition to the Receiver and Manager the following persons will be able to place orders on the company's behalf:

PETER B. ALLEN
JOHN W. MURPHY
MICHAEL S. ROYAL

Would you please open a separate Receiver and Manager account and statements should be forwarded on a monthly basis to Mr Raymond Ng.

3. Payment of the Receiver and Manager accounts will be made in accordance with normal trading terms.

4. Invoices are to be forwarded with goods supplied.

5. Would you please forward direct to the Receiver and Manager a statement of the amount due to you at the close of business on 29 May 1989 in order to assist in the preparation of the Statement of Affairs.

It is my intention to report to all the company's creditors in approximately 4 to 6 weeks time when I have determined the company's financial position and future prospects.

If there is any further information required, please contact Mr Raymond Ng of my office on 964 6949.

PETER B. ALLEN
5948 (Receiver and Manager)

ALROC PTY. LTD.

Notice is hereby given, pursuant to section 392 (2) (b) of the Companies (Victoria) Code, that at an extraordinary general meeting of members of Alroc Pty. Ltd., duly convened and held at 10 Plummer Road, Mentone on 30 June 1989, the special resolution set out below was duly passed—

G 26 5 July 1989 1695

That the company be wound up as a members' voluntary winding up and that Neil James Puddy, Chartered Accountant of 1st Floor, 43 Hardware Street, Melbourne be appointed liquidator for the purpose of such winding up and that the liquidator may divide among the contributories in specie or kind the whole or any part of the assets of the company.

Dated: 30 June 1989

5985 N. J. PUDDY
Liquidator

Companies Act 1961

Section 272

Notice of Meeting of Creditors, Members of
Contributories

J. B. HOLLAND & COMPANY PTY. LTD.
(In Liquidation)

Notice is hereby given that the final meeting of creditors and members of J. B. Holland & Company Pty. Ltd. (In Liquidation) will be held at the office of Messrs. Marquand & Co., Level 10, 459 Collins Street, Melbourne on 2 August 1989 at 10 a.m.

AGENDA

1. To receive a report from the liquidator on the conduct of the winding up.

2. To receive a statement of the liquidator's receipts and payments, a copy of which is attached.

Dated 19 June 1989

D. E. TONKIN
Liquidator

Note: Creditors are advised pursuant to section 281 (4) of the *Companies Act 1961* that the liquidator's accounts of receipts and payments can be inspected at the 10th Level, 459 Collins Street, Melbourne 3000 between 9 a.m. and 5 p.m. weekdays. 5979

Companies (Victoria) Code

Registered No. C289534-A

Sub-section 326 (1)

NOTICE OF APPOINTMENT OF RECEIVER
AND MANAGER AUSTRALIAN
COMMUNICATIONS FINANCE LIMITED

Permanent Nominees (Aust.) Limited ("the Chargee") of 294-296 Collins Street, Melbourne gives notice that on 8 June 1989 the Chargee appointed Desmond Livingstone Nicholl of Deloitte Haskins & Sells, National Bank House, 255 George Street, Sydney as receiver and manager of the property of the company being the property specified in the Schedule under the powers contained in an instrument dated 25 May 1989 being Debenture Charge No. D00007741 between Australian Communications Finance Limited and the Chargee.

1696 G 26 5 July 1989

SCHEDULE

The whole of the assets and undertaking of the company (inter alia).

Dated 14 June 1989

PERMANENT NOMINEES (AUST.)
LIMITED 5995

JANE GAUCI, late of 52 Marks Street, Coburg in the State of Victoria, widow, deceased

Creditors, next of kin and others having claims in respect of the estate of the deceased who died on 8 April 1989 are required by the executrices Pauline Birmingham of 40 Sadie Street, Glenroy and Rosemarie Greer of 15 Edgar Street, Glenroy to send particulars to the undermentioned firm by 23 August 1989 after which date the said executrices may convey or distribute the assets having regard only to the claims of which notice has by then been given.

O'HAIRE & O'HAIRE, solicitors of 627 Chapel Street, South Yarra 5925

FLORENCE OLIVE AILEEN BOYLE, formerly of 11 Constance Street, East Hawthorn but late of 1 Sefton Place, Camberwell, widow, deceased

Creditors, next of kin and others having claims in respect of the estate of the deceased who died on 24 April 1989 are required by the personal representative Michael Dorrington Boyle of 19 Kathner Street, Chapman, Australian Capital Territory to send particulars to him care of the undermentioned solicitors by 7 September 1989 after which date the personal representative may convey or distribute the assets having regard only to the claims of which he then has notice.

AITKEN WALKER & STRACHAN, solicitors, 114 William Street, Melbourne 5926

Creditors, next of kin and others having claims against the estate of Ethel Tillotson, late of 14 Rowland Street, Mont Albert in the State of Victoria, spinster, deceased who died on 11 March 1989 are required by the executors Edward William Cavanagh of 24 Balmoral Crescent, Surrey Hills and The Equity Trustees Executors and Agency Company Limited of 472 Bourke Street, Melbourne to send particulars of their claims to the said executors care of Equity Trustees of 472 Bourke Street, Melbourne by 1 October 1989 after which date they will distribute the assets of the said estate having regard only to the claims which they then have notice.

F. R. MONOTTI & CO., solicitors, 13 Scott Street, Dandenong 5927

RONALD HOOD DINNIE, late of 26 Leopold Crescent, Mont Albert, fitter and toolmaker, deceased, interstate

Creditors, next of kin and others having claims in respect of the estate of the deceased who died

Victoria Government Gazette

on 24 April 1988 are required by the administrator to whom letters of administration were granted by the Supreme Court of Victoria on 21 June 1989 to send particulars of their claims to the said administrator care of Hicks & Oakley, solicitors, 217 Blackburn Road, Mount Waverley by 15 September 1989 after which date he will convey or distribute the assets having regard only to the claims of which he then has notice.

HICKS & OAKLEY, solicitors, 217 Blackburn Road, Mount Waverley 5928

OSWALD JAMES NORTON, late of 192 Princes Way, Drouin, pensioner, deceased

Creditors, next of kin and others having claims in respect of the estate of the deceased who died on 10 April 1989 are required by the trustees James Edward Hazlett and Ian Richard Brooks to send particulars of their claims to them care of the undersigned solicitors by 11 September 1989 after which date the trustees may convey or distribute the assets having regard only to the claims of which they then have notice.

JOHN KEATING & ASSOCIATES, solicitors, 191 Greville Street, Prahran 5929

Creditors, next of kin and others having claims against the estate of Peter John O'Brien, late of 583 McIvor Road, Bendigo in the State of Victoria, labourer, deceased (who died on 20 January 1989) are required to send particulars of their claims to National Mutual Trustees Limited of 46 Queen Street, Bendigo in the said State the executor of the estate of the said deceased by 28 August 1989 after which date the executor will distribute the assets having regard only to the claims of which it then has notice.

BYRNE, JONES & TORNEY, solicitors, Ballarat 5930

Creditors, next of kin and others having claims in respect of the estate of Arthur Charles Weeks, late of "Inala Village", 220 Middleborough Road, South Blackburn, retired deceased, who died on 1 February 1989 are required by the Executors Irene Jean Bastrup of 57 Bellevue Avenue, Rosanna married woman and Lola Emily Horder of 142 Bellevue Avenue, Rosanna widow to send particulars of their claim to them care of the undermentioned solicitor by 13 September 1989 after which date the said executors will distribute the assets of the deceased having regard only to the claims of which they then shall have notice.

B. J. WILLIAMS, LLB., solicitor, 106 Lower Plenty Road, Rosanna 5941

Creditors, next of kin and others having claims against the estate of Leslie Arthur Schumer, late of 313 Punt Road, Prahran in the State of Victoria, retired deceased, who died on 12 December 1988, are required to send particulars of their claims to the executor, National Mutual

Trustees Limited, of 419 Collins Street, Melbourne in the said State by 15 September 1989, after which date the executor will distribute the assets of the estate having regard only to the claims of which it shall then have had notice.

MINTER ELLISON, solicitors, 40 Market Street, Melbourne 5942

HAZEL VICTORIA TOWERS, late of Glenalwyn Private Hospital, 36 Watts Street, Box Hill in the State of Victoria, widow, deceased

Creditors, next of kin and others having claims in respect of the estate of the abovenamed deceased who died on 11 November 1988 are required by John McGillivray (shown in the will as John McGillivray) of Suite 1, 37 Princes Highway, Dandenong and John Cockle of Suite 1, 37 Princes Highway, Dandenong the executors of the deceased's will to send particulars of their claims to the said executors care of the undermentioned solicitors by 26 September 1989 after which date they will convey or distribute the assets having regard only to the claims of which they then have notice.

A. B. NATOLI PTY., solicitors of 24 Cotham Road, Kew 5949

ESPERIA MANZONI, late of Flat 11, 17 Hopetoun Avenue, West Brunswick in the State of Victoria, pensioner, deceased.

Creditors, next of kin and others having claims in respect of the estate of the abovenamed deceased who died on 14 May 1989 are required by Alex Manzoni of 528 Brunswick Street, North Fitzroy the executor of the said estate to send particulars by 15 September 1989 to his solicitors Gullaci & Gullaci of 158 Bell Street, Coburg after which date the executor may convey or distribute the assets having regard to claims of which he then has notice.

GULLACI & GULLACI, solicitors of 158 Bell Street, Coburg 5955

MARY ANNE MURPHY, late of 3 Cricket Street, Mansfield, widow, deceased

Creditors, next of kin and others having claims in respect of the deceased who died on 5 March 1989 are required by her trustees Pamela Alice Eysers of Lot 16, Elmores Road, Korumburra, married woman; Keith Hugh Murphy of Lot 1, Howes Creek Road, Mansfield, painter, and Ronald James Murphy of 10 Sandpiper Place, Frankston, Telecom technician to send particulars to them care of the undermentioned firm of solicitors by 15 September 1989 after which date the trustees may convey and distribute the assets having regard only to the claims of which they then have notice.

MAL. RYAN, JACKSON & GLEN, 9 High Street, Mansfield, solicitors for the trustees 5956

MADELEINE CARLILE ESTCOURT, late of 19 D'Urban Road, Emerald in the State of Victoria, widow, deceased.

Creditors, next of kin and all others having claims in respect of the estate of the deceased who died on 8 January 1989 are required to send particulars of their claims to the executors care of the undermentioned solicitors by 8 September 1989, after which date they will distribute the assets having regard only to the claims of which they then have notice.

ARMSTRONG, SINGER & ROSS, solicitors, 647A Main Street, Belgrave 5961

PATRICK JAMES TOOHEY, late of 15 Old Reservoir Road, Belgrave in the State of Victoria, gentleman, deceased

Creditors, next of kin and all others having claims in respect of the estate of the deceased, who died on 6 February 1989, are required to send particulars of their claims to the executor care of the undermentioned solicitors by 8 September 1989 after which date he will distribute the assets having regard only to the claims of which he then has notice.

ARMSTRONG, SINGER & ROSS, solicitors, 647A Main Street, Belgrave. 5963

NELLIE MAY O'CONNOR, late of Villa Maria Hostel, Wantirna, Victoria, pensioner, deceased

Creditors, next of kin and others having claims in respect of the estate of the deceased, who died on 28 August 1987 are required by the executors, William Holligan of 16 Messmate Road, Ferntree Gully and David Denis Murray of 32/146 Power Street, Hawthorn to send particulars to them care of the undermentioned solicitors by 11 September 1989 after which date the executors may convey or distribute the assets having regard only to the claims of which they then have notice.

DI DONATO & CO, solicitors, Suite 4, Kingsley Terrace, 426-440 Burwood Highway, Wantirna South 5964

MARY WEIR GILROY HOOPER, late of "Waldara", 59 Rosehill Road, Lower Plenty

Creditors, next of kin and others having claims in respect of the estate of the deceased (who died on 30 June 1987) are required by the executrices Rosemary Insie Berry and Ann Virginia Hooper to send particulars of their claims to them care of the office of Younger & Swinburne, 237 Lonsdale Street, Dandenong by 6 September 1989 after which date they will convey or distribute the assets having regard only to the claims of which they then have notice.

YOUNGER & SWINBURNE, solicitors of 237 Lonsdale Street, Dandenong 5965

1698 G 26 5 July 1989

NINA SWEDMARK, late of 24 Morwell Street,
Dandenong

Creditors, next of kin and others having claims in respect of the estate of the deceased (who died on 6 November 1988) are required by the executor Vladimir Grisinski to send particulars of their claims to him care of the office of Younger & Swinburne, 237 Lonsdale Street, Dandenong by 6 September 1989, after which date he will convey or distribute the assets having regard only to the claims of which he then had notice.

YOUNGER & SWINBURNE, solicitors of
237 Lonsdale Street, Dandenong 5966

ANNA MARIA WEEL, late of Cooriemungle,
deceased

Creditors, next of kin and others having claims in respect of the estate of the deceased, who died on 13 December 1988, are required by the deceased's personal representatives John Nicholas Weel, Nicholas John Weel and Richard Brian Edmonds to send particulars to them care of the undermentioned solicitors by 14 August 1989, after which date the personal representatives may convey or distribute the assets having regard only to the claims of which they then have notice.

SEWELLS, solicitors, 38 Murray Street,
Colac 5967

MARION JONES, late of Cressy Road,
Camperdown, deceased

Creditors, next of kin and others having claims in respect of the estate of the deceased, who died on 11 March 1989, are required by the deceased's personal representatives Judith Nadorp and John Stanley Plummer to send particulars to them care of the undermentioned solicitors by 14 August 1989 after which date the personal representatives may convey or distribute the assets having regard only to the claims of which they then have notice.

SEWELLS, solicitors, 38 Murray Street,
Colac 5968

GUY NELSON, late of Cressy, deceased

Creditors, next of kin and others having claims in respect of the estate of the deceased, who died on 26 June 1989, are required by the deceased's personal representative Richard Brian Edmonds to send particulars to him care of the undermentioned solicitors by 14 August 1989 after which date the personal representative may convey or distribute the assets having regard only to the claims of which he then has notice.

SEWELLS, solicitors, 38 Murray Street,
Colac 5969

Creditors, next of kin and others having claims against the estate of Joan Dorothy Murray Fallon, late of 12 Sherwood Road, Surrey Hills in the State of Victoria, pensioner, deceased, who died

Victoria Government Gazette

on 21 June 1989 are required by Margaret Helen Thompson of 13 Sherwood Road, Surrey Hills in the said State, married woman and John Frederick Henry of 389 Lonsdale Street, Melbourne in the said State, solicitor to send particulars of their claims to the said executors by 7 September 1989 after which date they will convey or distribute the assets having regard only to the claims of which they then have notice.

TOLHURST DRUCE & EMMERSON,
solicitors, 389 Lonsdale Street, Melbourne 5983

IRENE MAY HARDING, late of Unit 2, 53
Yarra Street, Heidelberg in the State of
Victoria, gentlewoman deceased

Creditors, next of kin and others interested or having claims in respect of the estate of the deceased (who died on 15 December 1988) are required by Frank Alfred Lang of 19 Malabar Crescent, Eltham, Wing Commander retired, and Jack Meadows of 85 Queen Street, Melbourne, solicitor the executors to whom probate of the deceased's will has been granted to send particulars of their claims to the said Frank Alfred Lang and the said Jack Meadows care of John W. McComas & Co, 85 Queen Street, Melbourne by 7 September 1989, after which date they will convey or distribute assets having regard only to the claims of which they then have notice. 5972

HARRY CLARKE, late of 23 Plimsoll Grove
(in the Will called 23 Plimsoll Grove) Fairfield,
retired, deceased

Creditors, next of kin and others having claims against the estate of the said deceased, who died on 21 February 1989 are to send particulars of their claims to Brian Clarke and Valerie Radford, c/o Messrs Blake Dawson Waldron, solicitors, 140 William Street, Melbourne by 5 October 1989 after which date they will distribute the assets having regard only to the claims of which they then have notice.

BLAKE DAWSON WALDRON, solicitors,
140 William Street, Melbourne 5974

WILLIAM JOHN O'CONNELL, late of 26
Buxton Road, Herne Hill in the State of
Victoria, retired school teacher, deceased

Creditors, next of kin and others having claims in respect of the estate of the abovenamed deceased, who died on 7 March 1989 are required by the trustee John Adrian O'Connell of 26 Lawson Lane, Orbost in the said State, school teacher to send particulars of their claims to the trustee care of the undermentioned solicitors by 28 August 1989 after which date the trustee may convey or distribute the assets having regard only to the claims of which he then has notice.

INGPEN & BENT, solicitors, 95 Yarra Street,
Geelong, solicitors for the trustee 6007

AMY HELENA BENTRICE MARJORIE GANT, late of Flat 4, 9 Garden Avenue, East Melbourne in the State of Victoria, widow, deceased

Creditors, next of kin and others having claims in respect of the estate of the deceased, who died on 28 August 1988 are required by the personal representative, John Seymour Monahan of 20 Harold Street, Sandringham to send particulars to him care of the below mentioned solicitors by 5 September 1989 after which date the personal representative may convey or distribute the assets having regard only to the claims of which he then has notice.

SLY & WEIGALL of 385 Bourke Street, Melbourne, solicitors for the estate 5978

MARGUERITE VENETTA BENNETT, late of "Queenscliff Manor", 11-13 Learmonth Street, Queenscliff

Creditors, next of kin and others having claims in respect of the estate of the deceased, who died on 28 March 1989 are required by the executors Barbara Helen Riddell of 8 Heather Grove, Ringwood, home duties, and David John Dethridge of 43 Ryrie Street, Geelong, solicitor, to send particulars to them by 8 September 1989 after which date they may convey or distribute the assets having regard only to the claims of which they then have notice.

DAVID DETHRIDGE, LL.B., solicitor, 43 Ryrie Street, Geelong 6008

JESSIE VICTORIA DUNSTONE formerly of Lake Boga Road, Swan Hill, in the State of Victoria, farmer, but late of 7 Marraboor Street, Swan Hill aforesaid, widow, deceased, (who died on 17 June, 1988)

Creditors, next of kin and other persons having claims against the estate of the deceased are required by the executors of the will, Robert Lynton Dunstone and Shirley Mary Carn to send particulars to them care of the undersigned on or before 7 September 1989 after which date they will distribute the assets having regard only to the claims of which they then have notice.

GARDEN & GREEN, solicitors, 4 McCallum Street, Swan Hill 6009

Creditors, next of kin and others having claims in respect of the estate of Helen Dunn Stewart late of 2 Coronation Avenue, Swan Hill, home duties, deceased, (who died on 11 April 1989) are required by the executrix Sheena Janet Gadsden to send particulars to her care of the undersigned by 12 September 1989, after which date the executrix may convey or distribute the assets having regard only to the claims of which she then has notice.

FINDLAY McGRATH & TOMLINSON, solicitors, 51 McCallum Street, Swan Hill 5951

Creditors, next of kin and others having claims in respect of the will of Sylvia May Doolan late of 6 Marwick Street, Flemington, home duties, deceased, who died on 4 June 1989 are requested to send particulars of their claims to the executor Ernest James Doolan care of the undermentioned solicitor by 13 September 1989 after which date he will distribute the assets having regard only as to the claims of which he then has notice.

JOHN STEWART, 290 Racecourse Road, Newmarket, solicitor 5952

Creditors, next of kin and others having claims in respect of the will of Pietro Drago late of Unit 1, 20 Brighton Street, Flemington, retired, deceased, who died on 19 May 1989 are requested to send particulars of their claims to the executor Rosario Drago, care of the undermentioned solicitor by 13 September 1989 after which date he will distribute the assets having regard only as to the claims of which he then has notice.

JOHN STEWART, 290 Racecourse Road, Newmarket, solicitor 5953

Creditors, next of kin and others having claimed in respect of the estate of Audrey Emma Holt deceased, who died on 30 January 1989, are required to send particulars of their claims to the executor care of the undermentioned solicitors by a date not later than two months from the date of publication hereof after which date he will distribute the assets having regard only to the claims of which notice has been received.

LYTTLETONS, solicitors, 51 Marcus Road, Dingley 5954

Creditors, next of kin and others having claims in respect of the estate of Colin James Wilson, late of 27 Lyle Street, Bacchus Marsh retired deceased, who died on 7 February 1989 and probate of whose Will has been granted to Colleen Margaret Paige of 14 Beresford Crescent, Bacchus Marsh, married woman, and Douglas Ernest Wilson of 24 Powlett Street, Bacchus Marsh, plumber, are required to send particulars of their claims to the said executors care of the undermentioned solicitors by 6 September 1989, after which date they will distribute the assets having regard only to the claims of which they then have notice.

PEARCE & WEBSTER, solicitors, 51 Queen Street, Melbourne 5957

Creditors, next of kin and others having claims in respect of the estate of Minnie Ritchie, late of 481 Princes Highway, Morwell, widow, deceased, who died on 22 February 1989 and probate of whose will was granted by the Supreme Court of Victoria on 26 June 1989 to William Thomas Ritchie of 154 Waterloo Road, Moe, plant operator; Robert Andrew Ritchie of Mena Creek in the State of Queensland, foundry worker, and

1700 G 26 5 July 1989

Hilda Joan Ritchie of 481 Princes Highway, pensioner, are to send their claims to the executors care of the below-mentioned solicitors by 11 September 1989, after which date they will distribute the assets of the deceased having regard only to the claims of which they then have notice.

LITTLETON, HACKFORD, Solicitors, Law Chambers, 115-119 Hotham Street, Traralgon 5962

Creditors, next of kin and others having claims in respect of the estate of Susan Fay Fletcher, late of 33 King Street, Bayswater in the State of Victoria, aerobics instructor, deceased who died on 24 March 1989 are required to send particulars of their claims to the executrix, care of the undermentioned solicitors by a date not later than two months from the date of publication hereof after which date she will distribute the assets having regard only to the claims of which notice has been received.

LYTTLETONS, solicitors, 51 Marcus Road, Dingley 5958

Creditors, next of kin and others having claims in respect of the estate of Gwendoline Grace Taylor, late of 19 Coolabah Street, Mentone, home duties, deceased, who died on 15 November 1988 are to send particulars of their claims to the executor, The Equity Trustees Executors and Agency Company Limited care of the undermentioned solicitors on or before 14 September 1989 after which date they will distribute the assets having regard only to the claims of which they then have notice.

LEWIS & WEIR, solicitors, 3 Chesterville Road, Cheltenham 5960

Creditors, next of kin and others having claims in respect of the estate of Ellen Minna Thomas, late of 11 Salisbury Court, Heathmont, married woman, deceased, who died on 9 August 1988, are requested to send particulars of their claims to the executor's solicitors on or before 5 September 1989, after which date they will distribute the assets having regard only to the claims of which they then have notice.

McKEAN & PARK, solicitors, 405 Little Bourke Street, Melbourne 5970

Creditors, next of kin and others having claims in respect of the estate of Isidora Beatrice Moss, late of 1 Elliott Avenue, Balwyn, a gentlewoman, deceased, who died on 9 May 1989 are to send the particulars of their claims to ANZ Executors & Trustee Company Limited of 91 William Street, Melbourne by 21 September 1989 after which date it will distribute the assets having regard only to the claims of which it then has notice

5971

Victoria Government Gazette

PHYLLIS ADA MACDONALD, late of 40 Stanhope Grove, Camberwell in the State of Victoria, widow, deceased

Creditors, next of kin and others having claims in respect of the estate of the deceased, who died on 15 February 1989, are required by the executor, Elder's Trustee and Executor Company Limited of 27-39 Currie Street, Adelaide, South Australia to send particulars to it by 8 September 1989, after which date the executor may convey or distribute the assets having regard only to the claims of which it then has notice.

ARTHUR ROBINSON & HEDDERWICKS, solicitor, 535 Bourke Street, Melbourne 6017

Creditors, next of kin and others having claims against the estate of Freda Millicent Bloy, late of Unit 26, 75-93 Gladesville Boulevard, Patterson Lakes in the State of Victoria, who died on 26 February 1989, are required by the executor The Equity Trustees Executors and Agency Company Limited of 472 Bourke Street, Melbourne to send detailed particulars of their claims to the said executor by 5 September 1989, after which date it will proceed to distribute the said estate having regard only to the claims of which it then has notice.

HASSALL & BYRNE, solicitors, 308 Highett Road, Highett 5959

Creditors, next of kin and others having claims in respect of the estate of the deceased Irma Heller late of Unit 7, 55A Coorigil Road, Carnegie in the State of Victoria, married woman, who died on 17 March 1989, are requested to send particulars of their claim to the executrix Helen Reid of 14 Rockbeare Grove, Ivanhoe in the said State by 15 September 1989 after which date she will convey or distribute the assets having regard only to the claims of which she then has notice.

BRENNAN & GEORGIU, solicitors of 75 Rosstown Road, Carnegie 5973

Creditors, next of kin and others having claims in respect of the estate of Elvira Mary Gwenyth Caulfield late of Castle Special Accommodation, 10 Crest Road, Research, a widow, deceased, who died on 6 January 1989 are to send the particulars of their claims to Kenneth Leigh O'Neill of 8 Sheehans Road, Blackburn, by 15 September 1989 after which date it will distribute the assets having regard only to the claims of which it then has notice

5975

Creditors, next of kin and others having claims in respect of the estate of Elsey Kathleen Flynn, formerly of 2 Boundary Road, North Melbourne, but late of Flat 15, 19 Wood Street in the State of Victoria, widow, deceased who died on 7 January 1989 are requested to send particulars of their claims to Rubina Hannah Lakey the executrix of the will and estate of the said

Victoria Government Gazette

deceased in the care of the undermentioned solicitors by 5 September 1989, after which date the executrix will distribute the assets having regard only to the claims of which she has notice.

RIDGEWAY CLEMENTS, solicitors, 575 Bourke Street, Melbourne 5976

Creditors, next of kin and others having claims in respect of the estate of William Edward Sivewright, late of 56 Greeves Street, Fitzroy in the State of Victoria, retired gentleman, deceased who died on 30 March 1989 are requested to send particulars of their claims to Clifton Henry Jesse the executor of the will and estate of said deceased in the care of the undermentioned solicitors by 5 September 1989 after which date the executor will distribute the assets having regard only to claims of which he has notice.

RIDGEWAY CLEMENTS, solicitors, 575 Bourke Street, Melbourne 5977

Creditors, next of kin and others having claims in respect of the estate of Ernest James Murphy, late of 66 Wilson Street, Yarraville deceased who died on 8 February 1988 are to send particulars of their claims to the Equity Trustees Executors & Agency Co. Ltd. of 472 Bourke Street, Melbourne by 12 September 1989, after which date it will distribute the assets having regard only to the claims of which it then has notice

5984

The Supreme Court of the State of Victoria
SALE BY THE SHERIFF

On 17 August 1989 at 2.30 p.m. at the Sheriff's Office, 287 Springvale Road, Glen Waverley (unless process be stayed or satisfied).

All the estate and interest (if any) of Robert Graeme Riddell of 54 Leane Drive, Eltham, shown on Certificate of Title as Robert Graeme Riddell as proprietor of an Estate in Fee Simple in the land described on Certificate of Title Volume 8686 Folio 148 upon which is erected a dwelling known as 54 Leane Drive, Eltham.

Registered Mortgages Nos. H699530, M26265 OR, L782945P and Caveat N940612K affect the said estate and interest.

Terms—Cash only

INSPECTOR H. BUETTNER
5980 Sheriff's Officer

The Supreme Court of the State of Victoria
SALE BY THE SHERIFF

On 17 August 1989 at 1.30 p.m. at the Police Station, Ballarat (unless process be stayed or satisfied).

All the Estate and Interest (if any) of Carl Krechman of 16 Primrose Hill Close, Endeavour Hills, shown on Certificate of Title as Carl Krechman as proprietor of an Estate in Fee

G 26 5 July 1989 1701

Simple in the land described on Certificate of Title Volume 9606 Folio 537 upon which is erected a dwelling known as Lot 10 Rumler Court, Ballarat.

Registered Mortgages Nos. N533192A, N564625P and Caveat No. N943613M affect the said Estate and Interest.

Terms—Cash only

INSPECTOR H. BUETTNER
5981 Sheriff's Officer

The Supreme Court of the State of Victoria
SALE BY THE SHERIFF

On 11 August 1989 at 12 noon at the Birchip Police Station (unless process be stayed or satisfied).

All the Estate and Interest (if any) of Paul Kurt Hetzel and Julie Hetzel shown on Certificate of Title as Paul Costello and Julie Costello both c/- John Peterson, 4th Floor, East Wing, 376 Russell Street, Melbourne as Joint Proprietors of an Estate in Fee simple in the land described on Certificate of Title Volume 8519 Folio 406 upon which is erected a dwelling. The property being Lot 1 is the first property to the west of the Birchip Golf course on the north side of the Sunraysia Highway approximately 2 kilometres west of Birchip.

Registered Caveat No. M671553B affects the said Estate and Interest.

Terms—Cash only

INSPECTOR H. BUETTNER
5982 Sheriff's Officer

1702 G 26 5 July 1989

NOTICE OF MAKING OF
STATUTORY RULES
WHICH ARE NOT YET
AVAILABLE

Notice is given of the making of the following
Statutory Rules:

- Religious Successory and Charitable Trusts Act 1958*
- 149/1989 Religious Successory and Charitable Trusts (Fees) Regulations 1989
- Dentists Act 1972*
- 150/1989 Dentists (Dental Hygienists) Regulations 1989
- Health Services Act 1988*
- 151/1989 Hospitals and Charities (Nursing Home Fees) Regulations 1989
- Environment Protection Act 1970*
- 153/1989 Environment Protection (Control of Ozone-depleting Substances) Regulations 1989
- Transfer of Land Act 1958*
- 154/1989 Transfer of Land (Fees) Regulations 1989
- Property Law Act 1958*
- 155/1989 Property Law (Fees) Regulations 1989
- Strata Titles Act 1967*
- 156/1989 Strata Titles (Registrar's Fees) Regulations 1989
- Cluster Titles Act 1974*
- 157/1989 Cluster Titles (Registrar's Fees) Regulations 1989
- Instruments Act 1958*
- 158/1989 Instruments (Fees) Regulations 1989
- Annual Reporting Act 1983*
- 159/1989 Annual Reporting (Administrative Units) (Amendment) Regulations 1989

Victoria Government Gazette

- Annual Reporting Act 1983*
- 160/1989 Annual Reporting (Incorporation of Accounting Standards) Regulations 1989
- Accident Compensation Act 1985*
- 163/1989 Accident Compensation Tribunal (Accident Compensation) Rules 1989
- Accident Compensation Act 1985*
- 164/1989 Accident Compensation Tribunal (Workers Compensation) (Costs) Rules 1989
- Supreme Court Act 1986*
- 165/1989 Supreme Court (Chapter III Amendment No. 2) Rules 1989
- Supreme Court Act 1986*
- 166/1989 Solicitors' Remuneration Order (No. 2) 1989

**NOTICE OF MAKING
AND AVAILABILITY OF
STATUTORY RULES**

In pursuance of the provisions of the *Subordinate Legislation Act 1962* and the Regulations made thereunder notice is given of the making and availability of the following Statutory Rules:

Note: The date specified after each Statutory Rule is the date it was first obtainable from—
VGPO Mail and Bulk Order Sales
7-21 Boundary Rd, North Melbourne, 3051
Tel: 326 6240

				<i>Adoption Act 1984</i>	
	141/1989	Adoption (Amendment) Regulations 1989			
	28 June 1989				Code 1
				<i>Fisheries Act 1968</i>	
	142/1989	Fishing (Crayfish) Regulations 1989			
	4 July 1989				Code 3
				<i>Water Act 1958</i>	
	143/1989	Water (Engineer of Water Supply Certificates) (Amendment) Regulations 1989			
	28 June 1989				Code 1
				<i>Public Authorities Marks Act 1958</i>	
	144/1989	By-law No. 256: Approving and Stamping of Materials (Amendment)			
	4 July 1989				Code 1
				<i>Public Service Act 1974</i>	
	146/1989	Public Service (Conciliation and Arbitration Procedures) Regulations 1989			
	29 June 1989				Code 1
				<i>Nurses Act 1958</i>	
	147/1989	Nursing Council (Amendment) Regulations 1989			
	4 July 1989				Code 1
				<i>Crimes Act 1958</i>	
	148/1958	Crimes (Extra-Territorial Offences) Regulations 1989			
	5 July 1989				Code 1
				<i>Extractive Industries Act 1966</i>	
	152/1989	Extractive Industries (Amendment) Regulations 1989			
	28 June 1989				Code 3
				<i>Abattoir and Meat Inspection Act 1973</i>	
	140/1989	Abattoir and Meat Inspection (Meat Transport Vehicles) (Amendment) Regulations 1989			
	28 June 1989				Code 1
				<i>Accident Compensation Act 1985</i>	
	161/1989	Accident Compensation (Bonus Fund) Regulations 1989			
	5 July 1989				Code 1

1704 G 26 5 July 1989

Architects Act 1958

162/1989 Architects Registration
Board (Amendment)
Regulations 1989

5 July 1989

Code 1

Victoria Government Gazette

<i>Price Code</i>	<i>No. of Pages (Including cover and blank pages)</i>	<i>Price</i>
1	1-4	\$0.42
2	5-8	\$0.75
3	9-12	\$1.05
4	13-16	\$1.50
5	17-24	\$1.80
6	25-32	\$2.25
7	33-40	\$2.55
8	41-48	\$2.85
9	49-56	\$3.20
10	57-64	\$3.50
11	65-72	\$3.80
12	73-80	\$4.00
13	81-88	\$4.45
14	89-96	\$4.80
Each additional 16 pages or part thereof		\$0.63

Victoria Government Gazette

G 26 5 July 1989 1705

1706 G 26 5 July 1989

Victoria Government Gazette

Victoria Government Gazette

G 26 5 July 1989 1707

CONTENTS

	Page
Appointments	1655, 1656
Bank Holidays	1630
Cemeteries—Scale of Fees	1656
Contracts	1642, 1647
Contracts Accepted—Amendments	1642
Courts	1653
Estates of Deceased Persons	1653
Government Notices	1631
Melbourne and Metropolitan Board of Works	1643
Notice of Making of Statutory Rules	1702
Orders in Council—	1656
Acts—Cemeteries; Health Services; Racing; Historic Buildings; Parliamentary Committees; Crown Land (Reserves); Land; Water and Sewerage Authorities (Restructuring); Water	
Police Sale	1647
Private Advertisements	1662
Proclamations	1630
Public Holidays	1630
Regulations—	1643
Acts—Films; Films (Classification)	
Tenders	1661

A Victorian Government Publication

Published by VGPO
Melbourne Victoria Australia
© State of Victoria 1989

This publication is copyright. No part may be reproduced
by any process except in accordance with the provisions
of the Copyright Act.

Address all inquiries to the Government Printer
for the State of Victoria
PO Box 203 North Melbourne 3051 Victoria Australia
ISSN 0819—5471

Jean Gordon Government Printer Melbourne
Counter Sales

Information Victoria Bookshop
318 Lt. Bourke Street Melbourne 3000
Telephone inquiries (03) 663 3760

Mail and Bulk Order Sales
VGPO

PO Box 203 North Melbourne 3051
7-21 Boundary Road North Melbourne 3051
Telephone inquiries (03) 326 6240

Recommended Retail Price \$1.15