

VICTORIA GOVERNMENT G A Z E T T E

No. G 29 Wednesday 26 July 1989

By Authority Jean Gordon Government Printer Melbourne

GENERAL

Gazette Services

The *Victoria Government Gazette* (VGG) is published by VGPO for the State of Victoria and is produced in three editions.

VGG General is published each Wednesday and provides information regarding Acts of Parliament and their effective date of operation; Government notices; requests for tenders; as well as contracts and contracts accepted. Private notices are also published.

VGG Special is published any day when required for urgent or special Government notices. VGG Special is made available automatically to subscribers of VGG General.

VGG Periodical is published on Monday when required and includes specialised information eg. Medical, Dental, Pharmacist's Registers, etc.

Government Advertising

Publishing Details

The following Guidelines should be followed to ensure publication of Government material in the *Victoria Government Gazette*.

- Duplicate copies should be submitted for use by the Gazette Officer.
- Material submitted to the Executive Council for gazettal will normally be published in the following week's issue.
- Where urgent gazettal is required, contact:
Gerd Gaspar
Gazette Officer
Department of the Premier and Cabinet
2nd Floor 1 Treasury Place
Melbourne 3000
Telephone Inquiries (03) 651 5153
- Government advertising other than material for the consideration of the Executive Council should be forwarded to the Gazette Office no later than 9.30 am on Tuesday.
- Lengthy or complicated notices should be forwarded several days before publication.
- Proofs will be supplied only when requested or at the direction of the Gazette Officer.
- No additions or amendments to material for publication will be accepted by telephone.
- Double rates for advertising in the Special Gazette will apply.

Private Advertising

Publishing Details. Send copy to:

VGG Coordinator
Gazette Advertising
VGPO
66-112 Macaulay Road
North Melbourne
(PO Box 203 North Melbourne 3051)
Telephone inquiries (03) 320 0100
Fax No. (03) 328 1657

Advertising Rates and Payment

Single column × cm/part cm \$3.85
Double column × cm/part cm \$7.70
Full page \$161.70

All private advertising **MUST** be paid for in advance, prior to any gazettal. Cheques should be made payable to 'VGPO'.

Advertisers should note:

- There are approximately 20 words to each column centimetre depth.
- Signatures (in particular) and proper names must also be in block letters.
- All material should be double spaced.
- Advertisements can be faxed, and a cover sheet should be used, marked to the attention of the Gazette Coordinator.
- Documents not clearly prepared and in the exact format for gazettal will be returned to the sender unpublished.
- Late copy received at VGPO after 3.30 pm Tuesday will be placed in the following issue of VGG, irrespective of any date/s mentioned in the copy (unless otherwise advised).

Copy Deadline

11.00 am Tuesday (Normal Rates)
3.30 pm Tuesday (Double Rates)

Subscriptions

VGG is available by three subscription services:

General and Special—\$111.50 each year
General, Special and Periodical—\$128 each year
Periodical—\$67 each year

Subscriptions are payable in advance and accepted for a period of one year. All subscriptions are on a firm basis and refunds for cancellations will not be given.

All payments should be made payable to VGPO.

Subscription inquiries: (03) 320 0217

Bookshop Inquiries: (03) 663 3760

PROCLAMATIONS

Land Act 1958

PROCLAMATION OF ROADS

I, John McIntosh Young, Administrator of Victoria acting with the advice of the Executive Council and under section 25 (3) (c) of the *Land Act 1958*, proclaim as roads the following lands:

MUNICIPAL DISTRICT OF THE SHIRE OF SOUTH BARWON

BARRARBOOL—Crown Allotment 1D, Section 16, Parish of Barrarbool as shown on Certified Plan No. 109414 lodged in the Central Plan Office—(Rs 7643).

MUNICIPAL DISTRICT OF THE SHIRE OF MAFFRA

BRIAGOLONG—Crown Allotment 72E, Parish of Briagolong as shown on Certificate Plan No. 108966 lodged in the Central Plan Office—(Rs 4593).

Given under my hand and the seal of Victoria on 18 July 1989

(L.S.) J. McL. YOUNG

By His Excellency's Command

NEIL TREZISE
Acting Minister for Conservation,
Forests and Lands

County Court (Amendment) Act 1989

PROCLAMATION

I, John McIntosh Young, Administrator in Council of Victoria, acting with the advice of the Executive Council and under section 2 of the *County Court (Amendment) Act 1989*, fix 1 August 1989 as the day on which the Act shall come into operation.

Given under my hand and the seal of Victoria on 18 July 1989

(L.S.) J. McL. YOUNG

By His Excellency's Command

ANDREW McCUTCHEON
Attorney-General

GOVERNMENT NOTICES

ADOPTION ACT 1984

Under the functions and powers assigned to me by the Director-General of Community Services under section 10 (2) of the *Community Welfare Services Act 1970* in relation to section 5 of the *Adoption Act 1984*.

I, John Prent, approve the following person under section 5 (1) and 5 (2) (b) of the Act as approved Counsellor for the purposes of section 87 of the Act:

ANDREWS, Patricia
Dated 18 July 1989

JOHN PRENT
Manager, Adoption Services

ADOPTION ACT 1984

Under the functions and powers assigned to me by the Director-General of Community Services under section 10 (2) of the *Community Welfare Services Act 1970* in relation to section 5 of the *Adoption Act 1984*.

I, John Prent, approve the following person under section 5 (1) and 5 (2) (c) of the Act as approved Counsellor for the purposes of section 87 of the Act:

FORSTER, Sharon
Dated 18 July 1989

JOHN PRENT
Manager, Adoption Services

ASSOCIATIONS INCORPORATION ACT 1981

Notice is hereby given that in pursuance of sub-section 10 (4) of the *Associations Incorporation Act 1981* a Certificate of Incorporation was granted to Sunbury Community Health Centre Inc.

Dated 13 July 1989

A. DUNN
Registrar of Incorporated Associations

ASSOCIATIONS INCORPORATION ACT 1981

Notice is hereby given that in pursuance of sub-section 10 (4) of the *Associations Incorporation Act 1981* a Certificate of Incorporation was granted to Victorian Association of Remedial Masseurs Inc.

Dated 12 July 1989

A. DUNN
Registrar of Incorporated Associations

ASSOCIATIONS INCORPORATION ACT 1981

Notice is hereby given that in pursuance of sub-section 10 (4) of the *Associations*

Incorporation Act 1981 a Certificate of Incorporation was granted to Moe Narracan Community Health Centres Inc.

Dated 30 June 1989

A. DUNN
Registrar of Incorporated Associations

ASSOCIATIONS INCORPORATION ACT 1981

Notice is hereby given that in pursuance of sub-section 10 (4) of the *Associations Incorporation Act 1981* a Certificate of Incorporation was granted to Maroondah Social and Community Health Centre Inc.

Dated 30 June 1989

A. DUNN
Registrar of Incorporated Associations

Planning and Environment Act 1987

SWAN HILL (CITY) PLANNING SCHEME

Notice of Amendment to a Planning Scheme Amendment L3

The Minister for Planning and Environment has prepared Amendment L3 to the Swan Hill (City) Planning Scheme.

The amendment affects two parcels of land in Railway Avenue and Curlewis Street, Swan Hill.

The amendment proposes to change the Planning Scheme by rezoning surplus State Transport Authority land to Residential A and Light Industrial respectively.

The amendment can be inspected at the Ministry for Planning and Environment, 477 Collins Street, Melbourne; City of Swan Hill, City Offices, Nyah Road, Swan Hill.

Submissions about the amendment must be sent to the Minister for Planning and Environment, Attention: Planning Co-ordination Branch, PO Box 2240r, Melbourne 3001 by 28 August 1989.

GEOFF CODE
Manager

Planning Co-ordination Branch

Planning and Environment Act 1987

METROPOLITAN REGION PLANNING SCHEMES

Notice of Approval of Amendment

Amendment RL81 Part 1

The Minister for Planning and Environment has approved this amendment to the Metropolitan Region Planning Schemes.

This amendment comes into operation on the date this notice is published in the *Government Gazette*.

1860 G 29 26 July 1989

The amendment includes changes to the Regional Section of all Planning Schemes in the Metropolitan Region and the Local Section of the Springvale Planning Scheme.

The amendment: Rezones 1.48 ha of land in Narelle Drive, Aspendale Gardens, from Reserved Living Zone to Restricted Business Zone and includes the site in the Table to Clause 22 (2) to allow a shopping centre development including shops of 2990 square metres.

Rezones 1.46 ha of land in Kearney Drive, Aspendale Gardens, from Reserved Living Zone to Public Purpose No. 19—Local Government to allow the land to be developed for community facilities.

Rezones 3.25 ha of land in Kearney Drive, Aspendale Gardens, from Reserved Living Zone to Proposed Public Purposes—Primary School.

A copy of the amendment can be inspected, free of charge, during office hours at: the Ministry for Planning and Environment, Ground Floor, The Olderfleet Buildings, 477 Collins Street, Melbourne; the City of Springvale, Civic Centre, 397 Springvale Road, Springvale.

A copy of the amendment as it affects the Regional Section can be inspected at each municipal office in the Metropolitan Region.

GEOFF COOK
Assistant Manager
Planning Co-ordination Branch

Planning and Environment Act 1987
PRESTON PLANNING SCHEME
Notice of Approval of Amendment
Amendment L10

The Minister for Planning and Environment has approved Amendment L10 to the Preston Planning Scheme.

This amendment comes into operation on the date this notice is published in the *Government Gazette*.

The amendment alters the Local Section of the Preston Planning Scheme by rezoning Lot 2 LP 212887J Spring Street, Reservoir, from an Existing Railway Reservation to a Service Business Zone.

A copy of the amendment can be inspected, free of charge, during office hours, at the offices of the City of Preston, High Street, Preston and at the Ministry for Planning and Environment, 477 Collins Street, Melbourne.

GEOFF COOK
Assistant Manager
Planning Co-ordination Branch

Victoria Government Gazette

Planning and Environment Act 1987
LILLYDALE PLANNING SCHEME
Notice of Approval of Amendment
Amendment L24

The Minister for Planning and Environment has approved Amendment L24 to the Lillydale Planning Scheme.

The amendment comes into operation on the date this notice is published in the *Government Gazette*.

The amendment introduces a Public Purposes Reservation No. 9—Cemetery in Victoria Road, Lillydale subject to conditions relating to the staging of development of the site and road upgrading works.

A copy of the amendment can be inspected, free of charge, during office hours, at the offices of the Shire of Lillydale and at the offices of the Ministry for Planning and Environment, 477 Collins Street, Melbourne.

GEOFF CODE
Manager
Planning Co-ordination Branch

Planning and Environment Act 1987
WONTHAGGI PLANNING SCHEME
Notice of Approval of Amendment
Amendment L4

The Minister for Planning and Environment has approved Amendment L4 to the Wonthaggi Planning Scheme.

The amendment comes into operation on the date this notice is published in the *Government Gazette*.

The amendment introduces tree clearing control provisions on a parcel of land in the Residential Zone at Cape Paterson described as Part CA 38B No Sec, Parish of Wonthaggi.

A copy of the amendment can be inspected, free of charge, during office hours, at the offices of the Borough of Wonthaggi, McBride Avenue, Wonthaggi, and at the Ministry for Planning and Environment, 477 Collins Street, Melbourne.

GEOFF CODE
Manager
Planning Co-ordination Branch

Transport Act 1983
ROADS CORPORATION
Commercial Passenger Vehicle and Tow Truck
Applications

Notice is hereby given that the following applications will be considered by the Roads Corporation on 29 August 1989.

Notice of any objections to the granting of an application should be forwarded to reach the Manager, Vehicle Licensing Branch or any

Regional Office of the Roads Corporation not later than 23 August 1989.

It will not be necessary for interested parties to appear on the date specified, unless advised in writing by the Corporation.

Notification of the date for consideration of applications which are objected to and which require determination by the Road Transport Licensing Tribunal will be published by further notice in this Gazette.

R. Q. Inglese, Boronia. Application to license one commercial passenger vehicle in respect of a 1989 Ford LTD stretched limousine with seating capacity for 7 passengers to be purchased to operate as a metropolitan hire car from 27 Aubrey Grove, Boronia.

Kyrks Chauffeured Cars Pty. Ltd., East Kew. Application to license seven commercial passenger vehicles in respect of six 1989 Ford Fairlane sedans each with seating capacity for 4 passengers and one 1989 Ford Fairlane stretched limousine with seating capacity for 7 passengers to be purchased to operate as metropolitan hire cars from shop 3/685 High Street, East Kew.

N. R. Leitch, Wodonga. Application to license one commercial passenger vehicle in respect of a 1973 Denning Bus with seating capacity for 45 passengers to operate as a country special service omnibus from within a 20 km pick-up radius of the Wodonga Post Office.

Note: The vehicle to be licensed will hold a 4 star rating for charter purposes.

G. D. & J. M. O'Kane, Mildura. Application for variation of the conditions of licence SV 936 which authorises the licensed vehicle to be operated from within a six kilometre (6 km) radius of the Mildura Post Office for the carriage of children attending the Mildura Child Minding Centre, pre school centres or kindergartens and their siblings attending primary schools:

(a) between their homes and the Mildura Child Minding Centre; and

(b) between the Mildura Child Minding Centre and between the childrens' homes and the following schools:

- (i) St Paul's Primary School—14th Street, Mildura.
- (ii) Mildura South School—Deakin Avenue, Mildura.
- (iii) Pasadena Pre-School—Pasadena Grove, Mildura.
- (iv) DeGaris Pre-School—Christie Parade, Mildura.
- (v) Mildura Infant School—12th Street, Mildura.

to (1) include the following schools in (b) above:

- (i) Mildura West School;

(ii) Sacred Heart School;

(iii) Lutheran School;

and (2) include the ability to transport any children within a 6 km radius of the Mildura Post Office to any of the schools nominated in the amended clause (b) of the licence conditions.

One Mile Motors Pty. Ltd., Wangaratta. Application to license one class 1 tow truck to be purchased, to operate throughout the State of Victoria from a depot situated at 10 Templeton Street, Wangaratta for the purpose of lifting and carrying or towing disabled motor cars owned by RACV members excluding the ability to attend the scene of a motor car accident.

Dated 26 July 1989

G. P. ELLIS

Manager, Vehicle Licensing Branch

Historic Buildings Act 1981 (No. 9667)

MINISTRY FOR PLANNING AND
ENVIRONMENT

Amendment of Register of Government
Buildings

Under section 32A of the *Historic Buildings Act 1981* the Register of Government Buildings is amended by adding:

"New Works"—Historic Complex Lakes Entrance

To the extent of: all the buildings, structures, works and relics listed in Appendix A and the land shown hatched (Appendix B) which, east of the West bank of the Entrance is Crown land reserved for Public Purposes, in the Parish of Colquhoun and west of the West bank is Crown land designated as the Gippsland Lakes Park, in the same parish.

Dated 24 July 1989

T. W. ROPER

Minister for Planning and Environment

Historic Buildings Act 1981 (No. 9667)

MINISTRY FOR PLANNING AND
ENVIRONMENT

Amendment of Register of Government
Buildings

Under section 32A of the *Historic Buildings Act 1981* the Register of Government Buildings is amended by adding:

Montsalvat, Hillcrest Avenue, Eltham

To the extent of the Montsalvat Artists Colony buildings (a stable, shed and workshops) which are included on that portion of land in the township of Eltham shown hatched which is unreserved Crown land described in Schedule Two, Part II of the *Revocation and Excision of Crown Reservations Act 1982*, No. 9855.

Dated 24 July 1989

T. W. ROPER

Minister for Planning and Environment

Private Agents Act 1966

NOTICE OF RECEIPT OF APPLICATIONS FOR LICENCES

Any objections to the applications below should be in accordance with the *Private Agents Act 1966 s.12* and *Private Agents Regulations 1988, reg. 16.*

Full Name of Applicant/Nominee	Residential Address	Name of Firm or Corporation	Address for Registration	*Licence Type	Hearing Date and Court
Sharkey, Kevin Francis	76 Graham St, Viewbank	Austral Security Services Pty Ltd	23 Snowgum Rd, East Doncaster	G	4.8.89 Box Hill
Kraska, Wayne	5 Honeysuckle St, Frankston North			G	8.8.89 Frankston
Chapman, Brian Robert	93 Cranbourne Rd, Frankston		Site 3, 400 High St, Kew	IA	8.8.89
Uhrynowycz Robert	14 Whitby Way, Seaford			IA	"
Symon					
Kofoed, Colin John	6 Elkins Court, Mulgrave	Roy F. Hardy & Associates Pty Ltd	12 Fremantle Drive, Wantirna	IA	10.8.89 Oakleigh
Powell, Stephen John	198 Tucker Rd, McKinnon		167 McKinnon Rd, McKinnon	W	17.8.89
Smulders, Theodorus B. A. M.	Unit 1/42 Forest St, Yarra Glen	Amacardon P/L T/as A-1 Security Services	15 Tarakan St, West Heidelberg	W	30.8.89 Heidelberg
Athanasopoulos, Peter	91 Barkers Rd, Dandenong		91 Barkers Rd, Dandenong	PS & GA	12.9.89 Prahran
Hatton, Nicholas	71 Millslyn St, South Yarra		71 Millslyn St, South Yarra	PS	30.8.89
Icrasica, Wayne	5 Honeysuckle St, Frankston Nth		5 Honeysuckle St, Frankston Nth	IA	7.8.89 Frankston
McCarron, Craig	18 Sheoak St, Dandenong		6 Telopea Crt, Frankston	W	22.8.89 Frankston
Johnson, Anthony Clifton	161 Princess Way, Drouin		161 Princess Way, Drouin	P	9.8.89 Warragul
" "	" "		" "	G	"
" "	" "		" "	IA	"
Irwin, Bruce James	Unit 3/19 Bowen St, Cranbourne		Unit 3/19 Bowen St, Cranbourne	G	11.8.89 Cranbourne
Ashton, Paul Raymond	16 Marcus Cres, Coolaroo			W	11.8.89 Broadmeadows
Magee, Daniel Jude	76 South Circular Rd, Gladstone Park		76 South Circular Rd, Gladstone Park	IA	21.8.89 Broadmeadows
Perazzo, Christopher Charles	81 Middlesex Rd, Surrey Hills		81 Middlesex Rd, Surrey Hills	IA	16.8.89 Camberwell
Matta, Abdallah	2 Meadows St, Coburg	Mayoe Nickless Ltd	390 St Kilda Rd, Melbourne	W	25.8.89 Prahran
Seyfang, Graham George	49 Galvin St, Altona	" "	" "	"	8.9.89
Horonidia, Con	3 Mavis St, Footscray	" "	" "	"	11.7.89
Lazare, Jean	5/11 Christmas St, Northcote	" "	" "	"	8.9.89
Faro, Salvo	189 Barkers Rd, Kew	Anthony Wayne Laurie	The Rear, 189 Barkers Rd, Kew	"	12.9.89
Salvatore, Arico	261 Darebin Rd, Thornbury	City Watch Security	409 Albert St, West Brunswick	W	16.8.89 Brunswick
Rule, Richard John	2 Minnie St, Brunswick		2 Minnie St, Brunswick	G	" Brunswick
Minahan, Graeme Richard	2 Oak Cl, Hoppers Crossing		2 Oak Cl, Hoppers Crossing	"	16.8.89 Werribee
Rakic, Branko	1/300 Corrigan Rd, Noble Park	Armaguard	152 Turner St, Port Melbourne	W	24.8.89 Port Melbourne
Naumovski, Kire	60 Vincent Ave, St. Albans		60 Vincent Ave, St. Albans	P	29.8.89 Sunshine
Higgins, Theresa Clare	15 Ormond St, Mordialloc		Suite 3/400 High St, Kew	IA	16.8.89 Camberwell
Burns, Richard	50 Brisbane St, Berwick	Richard Burns & Associates	1st Floor, 600 Burke Road, Camberwell	"	"

*Licence Type: CA—Commercial Agent; CS—Commercial Sub-Agent; P—Process Server; IA—Inquiry Agent; G—Guard Agent; W—Watchman

Police Regulation Act 1958—Section 122

SALE OF UNCLAIMED PROPERTY

An owner is required for an unregistered E125 Honda motor-cycle with a black seat, white front mudguard and a Honda sticker on the side of petrol tank.

This vehicle came into the possession of Police on 16 October 1988, and if not claimed it will be sold by public auction at 10.00 a.m. on Monday, 11 September 1989, at Oakleigh Police Station, 82 Atkinson Street, Oakleigh.

K. GLARE
Chief Commissioner of Police

Police Regulation Act 1958—Section 122

SALE OF UNCLAIMED PROPERTY

An owner is required for an unregistered white Honda XL 185S road/trail motor-cycle, engine number L185 SE-5030390.

This vehicle came into the possession of Police on 28 September 1988, and if not claimed it will be sold by public auction at 10.00 a.m. on Wednesday, 13 September 1989 at Mordialloc Police Station, 540 Main Street, Mordialloc.

K. GLARE
Chief Commissioner

Victoria Government Gazette

Police Regulation Act 1958—Section 122
SALE OF UNCLAIMED MOTOR VEHICLES

An owner is required for the following motor vehicles:

Ford Station Wagon, white colour, registration number LMG 583, engine number JG35MY42905K.

Hoden Sedan, white colour, registration number KOS 031, engine number 161H316895.

The vehicles came into possession of Police on 17 February 1988 and if not claimed, will be sold by public auction at the Yarram Police Station, 13 Rogers Street, Yarram on Friday, 1 September 1989 at 1.00 p.m.

K. GLARE
Chief Commissioner of Police

Police Regulation Act 1958—Section 122
SALE OF UNCLAIMED MOTOR VEHICLE

An owner is required for a 1976 red Kawasaki 650cc motor cycle, engine number KZ 650 BE 010966.

The vehicle came into possession of Police on 10 March 1989, and if not claimed will be sold by public auction at the Footscray Police Station, Cnr Napier and Hyde Streets, Footscray on Thursday, 31 August 1988 at 10.00 a.m.

K. GLARE
Chief Commissioner of Police

Police Regulation Act 1958—Section 122
SALE OF UNCLAIMED MOTOR VEHICLE

An owner is required for a 1970 brown and white Ford Cortina sedan, registered number KUN 301.

The vehicle came into possession of Police on 25 December 1987, and if not claimed will be sold by public auction at the Heidelberg C.I.B., Jika Street, Heidelberg on Wednesday, 23 August 1989 at 10.00 a.m.

K. GLARE
Chief Commissioner of Police

CONTRACTS ACCEPTED—SERIES 88/89
Victoria Police

T.148 Uniform and Stores Division
Manufacture and Supply of Victoria Police Pullovers for the period 1.7.89 to 30.6.91.
Field's Knitwear Pty. Ltd.

(Other ranks—\$28.00 each)
(Officers—\$33.20 each)

P. J. HALE
Supply Manager and Officer in Charge

G 29 26 July 1989 1863

CONTRACTS ACCEPTED—Series 88/89
Victoria Police

T. 169 *Uniform and Stores Division:*

Supply of Uniform Material for the period 1 July 1989 to 30 June 1990.

\$

Pure Wool V.P.U.S. No. 2,
Issue 2 19.95 per metre

Pure Wool, Showerproofed,
V.P.U.S. No. 2, Issue 2 20.30 per metre
Both less 2½% 30 days.

YARRA FALLS LTD.

60/40 Wool/Polyester,
V.P.U.S. No. 10, Issue 2. 15.74 per metre
FOSTER VALLEY

T. 180 *Research and Development Department:*

Provision for a Legislation and Update Service for the period 1 July 1989 to 30 June 1990.
ANSTAT PTY. LTD.—At rates

P. J. HALE
Supply Manager

Department of Property and Services
SALE OF CROWN LAND BY TENDER
Ref. No: GL 10080

Township of Meringur

Tenders close 2.00 p.m. Wednesday, 30 August 1989.

Property Address: First Street, Meringur.

Crown Description: C.A. 2, Section E, Township of Meringur.

Terms of Sale: Tender deposit of \$50.00, 10 per cent deposit, balance 60 days.

Officer Co-ordinating Sale: G. Stelmach, Property Consultant, Government Land Bureau, 5th Floor, 49 Spring Street, Melbourne.

Tenders should be addressed to: Asset Sales Tender Box, Government Land Bureau, 7th Floor, 49 Spring Street, Melbourne 3000.

TOM ROPER
Acting Minister for Property and Services

Department of Property and Services
SALE OF CROWN LAND BY TENDER
T/F Ref. No: GL 9219

Township of Redbank

Tenders close 2.00 p.m. Wednesday, 30 August 1989.

Property Address: High Street, Redbank.

Crown Description: C.A. 1 and 2, Section 5, Parish of Redbank.

Terms of Sale: Tender deposit of \$50.00, 10 per cent deposit, balance 60 days.

1864 G 29 26 July 1989

Officer Co-ordinating Sale: G. Stelmach,
Property Consultant, Government Land Bureau,
5th Floor, 49 Spring Street, Melbourne.

Tender should be addressed to: Asset Sales
Tender Box, Government Land Bureau, 7th
Floor, 49 Spring Street, Melbourne 3000.

TOM ROPER
Acting Minister for Property and Services

Department of Property and Services
SALE OF CROWN LAND BY TENDER

T/F Ref. No: GL 11267

Township of Gellibrand

Tenders close 2.00 p.m. Wednesday, 30 August
1989.

Property Address: Allotment 31, Charley's
Creeks Road, Gellibrand.

Crown Description: C.A. 31, Section A,
Township of Gellibrand.

Terms of Sale: Tender deposit of \$50.00,
10 per cent deposit, balance 60 days.

Officer Co-ordinating Sale: G. Stelmach,
Property Consultant, Government Land Bureau,
5th Floor, 49 Spring Street, Melbourne.

Tender should be addressed to: Asset Sales
Tender Box, Government Land Bureau, 7th
Floor, 49 Spring Street, Melbourne 3000.

TOM ROPER
Acting Minister for Property and Services

Department of Property and Services
**SALE OF CROWN LAND BY PUBLIC
TENDER**

T/F Ref. No: S 9167

Township of Glenorchy

Tenders close 2.00 p.m. Wednesday, 30 August
1989.

Property Address: Cnr. Arapiles and Carfrae
Streets, Glenorchy.

Crown Description: C.A. 14, Section 16,
Township and Parish of Glenorchy, County of
Borong.

Terms of Sale: Tender deposit of \$50.00,
10 per cent deposit, balance 60 days.

Officer Co-ordinating Sale: M. Hammon,
Property Consultant, Government Land Bureau,
5th Floor, 49 Spring Street, Melbourne. Phone:
(03) 651 3074.

Tender should be addressed to: Asset Sales
Tender Box, Government Land Bureau, 7th
Floor, 49 Spring Street, Melbourne 3000.

TOM ROPER
Acting Minister for Property and Services

Victoria Government Gazette

Education Act 1958

**NOTICE OF THE MAKING OF AN ORDER
UNDER SECTIONS 13 (1), (4) AND (5) OF
THE ACT**

Under section 13 of the *Education Act 1958*, I
hereby give notice that an Order of the
Administrator of Victoria was made on 25 July
1989.

7218—Leongatha Technical School and

7990—Leongatha High School

and under sub-section (4) dissolving the school
council for:

7218—Leongatha Technical School

and the school council for

7990—Leongatha High School

and under sub-section (5) directing the disposal
of any assets of the council for the:

7218—Leongatha Technical School

and of the council for:

7990—Leongatha High School.

J. E. KIRNER
Minister for Education

Education Act 1958

**NOTICE OF THE MAKING OF AN ORDER
UNDER SECTION 13 (1) OF THE ACT**

Pursuant to section 13 of the *Education Act*
1958 I hereby give notice that an Order of the
Administrator of Victoria was made on 18 July
1989 under sub-section (1) of the said Act
constituting a council for the Blackburn English
Language School Council.

J. E. KIRNER
Minister for Education

**VICTORIAN MANUFACTURING
CHEMISTS AWARD**

Superannuation—Notice of Proposed Variation

Notice is hereby given that the National Union
of Storeworkers, Packers, Rubber and Allied
Workers (Victorian Distribution Branch) has
applied to vary the Manufacturing Chemists
Award to provide superannuation as a condition
of employment. The application provides for
contributions on behalf of employees to a
superannuation scheme established in terms
consistent with the requirements of the
Occupational Superannuation Commission and
as detailed in the Industrial Relations
Commission of Victoria State Wage Case
Decision of 10 April 1987.

Any employer or other person interested in
this matter may obtain particulars of the
application from the Registrar, Industrial
Relations Commission of Victoria, Level 18,
Nauru House, 80 Collins Street, Melbourne 3000,
telephone (03) 654 4431.

Victoria Government Gazette

The Manufacturing Chemists Board will meet on Monday, 14 August 1989 at 4.15 p.m. in Hearing Room 4, Level 18, Nauru House, 80 Collins Street, Melbourne. At that meeting the Board will consider varying the Manufacturing Chemists Award in the terms of the application. Any employer is at liberty to apply for exemption from the proposed variation.

Department of Labour
**OCCUPATIONAL HEALTH AND SAFETY
(ISSUE RESOLUTION) REGULATIONS
1989**

Notice of Intention to Make Regulations

In accordance with Schedule 2 of the *Subordinate Legislation Act 1962* I advise that I intend to make the above regulations which have been the subject of a Regulatory Impact Statement.

N. A. POPE
Minister for Labour

**AMENDMENT TO THE REGULATIONS
FOR THE CARE, PROTECTION AND
MANAGEMENT OF THE RESERVE FOR
PUBLIC PARK AND GARDEN AND FOR
RECREATION AND CAMPING PURPOSES
IN THE TOWNSHIP OF WARRAGUL**

I, Neil Trezise, Her Majesty's Acting Minister for Conservation, Forests and Lands, in and for the State of Victoria in pursuance of the powers conferred on me by section 13 of the *Crown Land (Reserves) Act 1978*, do hereby amend the Regulations made on 22 January 1952 (see *Government Gazette* dated 30 January 1952) and amended from time to time, the last time being 26 May 1989 (see *Government Gazette* dated 31 May 1989 page 1289) for or with respect to the above Reserve as follows:

Regulation 9 of the said Regulations shall be amended to read:

"The charges for camping in the portion or portions set apart for that purpose shall be determined from time to time and set by the Council of the Shire of Warragul."

Dated 18 July 1989

NEIL TREZISE
Acting Minister for Conservation,
Forests and Lands

Cattle Compensation Act 1967

**APPROVED AGENT
Notice Under Section 14**

I hereby declare Leitchville Liveweight Sales Pty. Ltd. (No. C.S. 168 in the register) being a person carrying on business as a Stock and Station Agent, to be an "Approved Agent" for the purposes of Part II of the *Cattle Compensation Act* with effect from 13 June 1989.

B. C. EDDY
Deputy Comptroller of Stamps

G 29 26 July 1989 1865

Swine Compensation Act 1967

APPROVED AGENT

Notice Under Section 14

I hereby revoke the declaration made and published in the *Government Gazette* Notices No. 29 dated 29 June 1977 of Leo John and Anne Patricia Curran trading as Curran Agencies (No. C.S. 101 in the register) for the purposes of Part II of the *Swine Compensation Act 1967* with effect from 1 October 1986.

Pursuant to the provisions of Regulation 83 (1) of the *Stamps Regulations 1981* I hereby state that the aforesaid revocation is being made at the request of Leo John and Anne Patricia Curran.

B. C. EDDY
Deputy Comptroller of Stamps

Creditors, next of kin and others having claims against the estate of any of the under-mentioned deceased persons are required to send particulars of their claims to the State Trust Corporation of Victoria 168 Exhibition Street, Melbourne Vic. 3000 the personal representative, on or before 25 September 1989 after which date the State Trust Corporation may convey or distribute the assets having regard only to the claims of which the State Trust Corporation then has notice:

Bone, Ronald Eric, late of 38 Margaret Street, Fawkner, retired, died 24 March 1989.

Collins, Archibald Donald, late of Ballarat, pensioner, died 2 May 1989.

Craig, John Alexander, late of 1 Harriett Crescent, Mont Albert, retired, died 30 June 1989.

Crawford, Constance Elizabeth, also known as Elizabeth Crawford, formerly of 102 Millison Street, Noble Park, late of Belvedere Private Nursing Home, 352 Princes Highway, Noble Park, retired, died 13 May 1987.

Lakra, Teresa, late of Unit 2, 19 Barnett Street, Kensington, nursing sister, died 8 May 1989.

Mauch, Irmtraut, late of 14/208 Canterbury Road, Canterbury, home duties, died 19 January 1989.

Miles, Aussie, late of Barkly Street, Sunbury, pensioner, died 17 May 1988.

Munday, Shirley June, late of 26 Fiander Avenue, Glen Waverley, widow, died 11 May 1989.

Nairn, Ronald Alexander, late of 33 Jane Street, Morwell, retired, died 26 April 1989.

Williams, Agnes Jean, late of 3 Kororoit Street, Sunshine, married woman, died 18 May 1989.

Dated 17 July 1989

W. J. KILPATRICK
Managing Director
State Trust Corporation

APPOINTMENTS

CERTIFICATE OF APPOINTMENT

Boilers and Pressure Vessels Act 1970

Labour and Industry Act 1958

Lifts and Cranes Act 1958

Scaffolding Act 1971

Health Act 1958

Mines Act 1958

Liquefied Gases Act 1968

I, Philip Bentley, Director-General of the Department of Labour, appoint the following person as an Inspector for the purpose of the above Acts to exercise all the powers of an Inspector pursuant to the Acts.

G. J. DEDMAN

Dated 10 July 1989

PHILIP BENTLEY
Director-General

CERTIFICATE OF APPOINTMENT

Dangerous Goods Act 1985

Occupational Health and Safety Act 1985

Liquefied Gases Act 1968

I, Philip Bentley, Director-General of the Department of Labour, appoint the following person as an Inspector for the purpose of the above Acts to exercise all the powers of an Inspector pursuant to the Acts.

PAUL FLOOD

Dated 10 July 1989

PHILIP BENTLEY
Director-General

CERTIFICATE OF APPOINTMENT

Boilers and Pressure Vessels Act 1970

Dangerous Goods Act 1985

Lifts and Cranes Act 1958

Liquefied Gases Act 1968

Scaffolding Act 1971

Industrial Relations Act 1979

I, Philip Bentley, Director-General of the Department of Labour, appoint the following person as an Inspector for the purpose of the above Acts to exercise all the powers of an Inspector pursuant to the Acts.

NOEL GLADSTONE BARTON

Dated 10 July 1989

PHILIP BENTLEY
Director-General

CERTIFICATE OF APPOINTMENT

Liquefied Gases Act 1968

I, Philip Bentley, Director-General of the Department of Labour, appoint the following

person as an Inspector for the purpose of the above Act to exercise all the powers of an Inspector pursuant to the Act.

EDWARD J. MURTAGH

Dated 10 July 1989

PHILIP BENTLEY
Director-General

CERTIFICATE OF APPOINTMENT

Liquefied Gases Act 1968

I, Philip Bentley, Director-General of the Department of Labour, appoint the following person as an Inspector for the purpose of the *Liquefied Gases Act 1968* to exercise all the powers of an Inspector pursuant to this Act and Regulations made under the Act.

GARY ALAN MOLLER

Dated 10 July 1989

PHILIP BENTLEY
Director-General

CERTIFICATE OF APPOINTMENT

Dangerous Goods Act 1985

I, Philip Bentley, Director-General of the Department of Labour, appoint the following person as an Inspector for the purpose of the *Dangerous Goods Act 1985* to exercise all the powers of an Inspector pursuant to this Act and Regulations made under the Act.

GARY ALAN MOLLER

Dated 10 July 1989

PHILIP BENTLEY
Director-General

ORDERS IN COUNCIL

Children's Court Act 1973
**REVOCATION OF APPOINTMENT OF
HONORARY PROBATION OFFICERS**

The Administrator in Council, under section 9 of the *Children's Court Act 1973* hereby revokes the appointment of the undermentioned persons as Honorary Probation Officers for Children's Court in the State of Victoria, in the following Regions:

<i>North East</i>	Jim Drysdale
Paul Cacioli	Jenny Freeden
Ralph P. Comodo	Leanne M. Gillett
Pauline Gibbs	Lisa R. Gunther
Corinne J. Haigh	Valerie Laszlo
Brian Kinloch	Sharon Lancaster
Janette Edgar	Susan Lincoln
Meredith Mitskinis	Jim Miller
Colin Milne	Joan Mullumby
Malcolm Powys	Romca O'Connor
Arnold Ramsay	Catherine Pocknee
Peter Richardson	Claire Timloch
Sharon Smith	Jan Warren
Damien Toes	Marshall White
<i>Goulburn</i>	Stanley W. Wicks
Bruce Beaton	Lorraine Williams
William Bloomfield	Marcia Williams
John Burdett	Sheryl Wilson
Lina Cornell	Lois Wintle
Roderick D. Hamer	<i>Westernport</i>
Trevor Lowe	Marion Da Costa
Barbara McCrabb	Jodie Kewley
Brian Nelson	Norman G. Newland
Edward Quinn	Denise O'Brien
Leslie Reed	Robert M. Owler
Colin Rendall	Margaret Smith
Gayle Roach	Olivia Watts
Anthony Ryan	<i>Glenelg</i>
Rev. Alan Sapsford	Ian W. Denman
Bruce Thomson	<i>Mallee</i>
Don Thickens	John Aitken
Eric Willingham	Walter Brown
Gail Willingham	Patty Constantinou
<i>Outer East</i>	Uld Dempster
William Bell	Dorothy Jolly
Marlene Cann	Leanne Orchard
Peter Harris	Helen C. Rodger
<i>Southern</i>	Wally St. Clair
Kathleen Arentz	Desmond Schmidt

Beryl Bertacor	Mary E. Ward
Robert Bromley	Cathy Webb
Karl Buetiner	Beverley D. Williams
Lynn Cochrane	Yvonne Young
Martin Dixon	<i>Central Gippsland</i>
	Edna M. Swindon

Dated 4 July 1989

Responsible Minister:

P. C. SPYKER

Minister for Community Services

KATHY OUZOUNIS

Acting Clerk of the Executive Council

Children's Court Act 1973

**APPOINTMENT OF HONORARY
PROBATION OFFICERS**

The Administrator in Council, under section 9 of the *Children's Court Act 1973* appoints the undermentioned persons to be Honorary Probation Officers for Children's Court in the State of Victoria for the period ending 31 December 1992.

<i>North East</i>	Ada Hogan
Kirsten E. Allshorn	Elizabeth F. Hunter
James A. Atkins	Lorraine J. Kennedy
Maureen J. Bernaldo	Jan M. Kohlman
Cleo Christodoulou	Peter E. Lawer
Gary Collier	Alan B. McDonald
Angela Connors	Maxwell D. Minard
David J. Coughlan	William P. Ryan
Harry T. Crowther	Lyndel P. Sheriff
Lena Decesaris	Christine A. Smith
Paul V. Gregor	Jack McStephens
Anna Karapetros	Linda M. Wells
Lorraine M. May	Kerry R. Woodhead
Roslyn J. McLennan	<i>Western</i>
A. John O'Callaghan	Ken Cahill
Loretta M. Piazza	<i>Wimmera</i>
Leslie J. Smith	Bella P. Kennedy
Vanessa L. Sparke	W. John Kennedy
Margaret C. Williams	<i>Central Highlands</i>
Linda Wynne	Geoffrey M. Baird
Carol-Ann Zelich	Joanne M. Boucher
<i>Glenelg</i>	April L. East
Carol G. Cashion	Victor C. Gartside
Deborah M. Dowell	Alan R. Hardy
Eunice L. Henriksen	Vicki L. Hearn
Marlene Johnson	Allan J. Hocking
Michael A. Lane	John W. Hodges
Margaret K. Makin	Donald C. Johnston

1868 G 29 26 July 1989

Julie A. McKinlay	Nigel E. King
Debra M. McOrist	Sandra A. Maddox
Helen M. Murray	Mary Mauriks
Heather J. Young	Ian B. Rye
Goulburn	Suzanne M. Scott
Lynette F. Anglinskis	Anne M. Strik
Peter F. Ballantine	Martin J. Walmsley
Carol A. Collie	Erin A. Wilson
Cheryle J. Crawford	North West
Robert J. Cummings	Dianne Kannegiesser
Gavan F. Fulton	Stephen J. Kannegiesser

Lorraine F. Fulton

Dated 4 July 1989

Responsible Minister:

P. C. SPYKER

Minister for Community Services

KATHY OUZOUNIS

Acting Clerk of the Executive Council

Cemeteries Act 1958

APPOINTMENT OF TRUSTEES OF PUBLIC CEMETERIES

The Administrator in Council under section 3 (1) of the *Cemeteries Act 1958* makes the following appointments of Trustees of public cemeteries:

Name	Public Cemetery
Graeme John Firth	Dartmoor
John Joseph Emerson	Dartmoor
William Arthur Natrass	Dartmoor

Dated 18 July 1989

Responsible Minister:

CAROLINE HOGG

Minister for Health

KATHY OUZOUNIS

Acting Clerk of the Executive Council

Cemeteries Act 1958

SCALE OF FEES FOR PUBLIC CEMETERIES

The Administrator in Council under section 17 of the *Cemeteries Act 1958* consents to the making of the attached Scales of Fees in respect of the undermentioned public cemeteries.

Cemeteries Act 1958

SCALE OF FEES OF THE KANGAROO GROUND PUBLIC CEMETERY

In pursuance of the powers conferred upon them by the *Cemeteries Act* the trustees of the Kangaroo Ground Public Cemetery hereby make the following scale of fees, which shall come into operation upon publication in the *Government Gazette*, and from and after such publication

Victoria Government Gazette

every scale of fees heretofore made by the said trustees shall be and is hereby rescinded to the extent to which it conflicts with this scale.

Private Graves

	\$
Land 2.44 m × 1.22 m	200.00
Land .61 m × .61 m for ashes, total cost including plaque	300.00
Land grass section 2.44 m × 1.22 m	300.00
Standard plaque 9" × 9" with vase	120.00
Interment of ashes in private grave	80.00

Sinking Charges

Per contractor plus 10% administration

Miscellaneous

Interment fee	50.00
Cancellation of order to sink, if commenced	100.00
Re-opening grave (no cover) per contractor plus 10% administration	
Re-opening grave (with cover or kerb) per contractor plus 10% administration	
Interment not in prescribed hours or on weekends and public holidays—extra	100.00
Permission to construct a memorial or to erect any stone kerb, brick tilework or concrete	20.00
Permission to erect a headstone or monument—10% of cost with minimum of	10.00
Grave renovation, or additional inscription	10.00
Exhuming the remains of a body (when authorised)	1000.00

R. C. DOUGLAS, Trustee

M. R. DELBRIDGE, Trustee

J. D. NESS, Trustee

Cemeteries Act 1958

SCALE OF FEES OF THE WODONGA PUBLIC CEMETERY

In pursuance of the powers conferred upon them by the *Cemeteries Act* the trustees of the Wodonga Public Cemetery hereby make the following scale of fees, which shall come into operation upon publication in the *Government Gazette*, and from and after such publication every scale of fees heretofore made by the said trustees shall be and is hereby rescinded to the extent to which it conflicts with this scale.

Lawn Area

	\$
Land 2.44 m × 1.22 m	240.00
Sinking a Grave to 2.13 m	145.00

Victoria Government Gazette

Sinking a Grave to 1.37 m	100.00
Sinking a Grave to 2.75 m (9')	165.00
Re-opening a Grave	210.00
Desk and Single Plaque	200.00
Desk and Double Plaque	320.00

Interment on Saturday, Sunday or Public Holiday (extra)

Childrens Section—Lawn

Sinking a Grave for Stillborn Child	66.00
Land for Stillborn Child	33.00
Sinking a Grave to 1.37 m	100.00
Land 2.44 m × 1.22 m	240.00
Desk and Single Plaque	200.00

Baby and Stillborn Community

Land for Baby or Stillborn Child	6.00
Sinking	64.00

Monumental Section

Land 2.44 m × 1.22 m	145.00
Land for Stillborn Child	33.00
Sinking a Grave to 2.13 m	145.00
Sinking a Grave to 1.37 m	100.00
Sinking a Grave for Stillborn Child	66.00
Permission to erect Headstone	30.00
Re-opening a Grave (without Headstone)	210.00
Re-opening a Grave (with Headstone) at Owners Risk	255.00
Interment of Ashes in Niche Wall including Plaque	160.00
Interment of Ashes in Memorial Garden	350.00
Casket (unusual size—extra)	40.00
Vases	13.00
Interment of Ashes in Private Grave	80.00
Exhumation (when authorised)	630.00
Searching Records and providing written information	10.00
Interment Fee (Adult)	55.00
(Children)	20.00
Interment of Ashes under selection	
Rock inc. Plaque (Lower Section)	750.00
Selected Rock (Top Section)	1500.00

C. W. GERBERT, Trustee
G. C. GEHRIG, Trustee
P. M. STONE, Trustee

Cemeteries Act 1958

SCALE OF FEES OF THE AVENEL PUBLIC CEMETERY

In pursuance of the powers conferred upon them by the Cemeteries Act the trustees of the Avenel Public Cemetery hereby make the following scale of fees, which shall come into

G 29 26 July 1989 1869

operation upon publication in the *Government Gazette*, and from and after such publication every scale of fees heretofore made by the said trustees shall be and is hereby rescinded to the extent to which it conflicts with this scale.

Lawn Section

	\$
Land 2.44 m × 1.22 m	250.00
Sinking of Grave	170.00
Interment Fee	150.00
Plaque	230.00

B. J. RYAN, Trustee
K. W. SLOPER, Trustee
J. E. WHITE, Trustee

Cemeteries Act 1958

SCALE OF FEES OF THE WATERLOO PUBLIC CEMETERY

In pursuance of the powers conferred upon them by the Cemeteries Act the trustees of the Waterloo Public Cemetery hereby make the following scale of fees, which shall come into operation upon publication in the *Government Gazette*, and from and after such publication every scale of fees heretofore made by the said trustees shall be and is hereby rescinded to the extent to which it conflicts with this scale.

	\$
Land Purchase 2.44 m × 1.22 m	50.00
Sinking Grave 1.83 m in depth	230.00
Sinking Grave 2.44 m in depth	270.00
Sinking Grave 2.745 m in depth	330.00
Re-opening grave without cover	160.00
Re-opening grave with cover	190.00
Interment Fee	20.00
Permission to erect headstone/monument	20.00
Renovation—lettering, etc.	5.00
Interment of ashes in private grave	20.00
Exhumation of remains of body (where authorised)	750.00
Research of interments (location, name, age and date of burial)	5.00
Grave digging and burials on Saturdays, time and a half—On Sundays and Public Holidays—double time	

R. LYTTLE, Trustee
D. McERVALL, Trustee
E. RUSSELL, Trustee

Dated 18 July 1989

Responsible Minister:

CAROLINE HOGG

Minister for Health

KATHY OUZOUNIS

Acting Clerk of the Executive Council

1870 G 29 26 July 1989

Victoria Government Gazette

Dairy Industry Act 1984

VICTORIAN DAIRY INDUSTRY AUTHORITY

The Administrator in Council under section 44 (15) of the *Dairy Industry Act 1984* approves the following Determination of milk prices made by the Victorian Dairy Industry Authority.

Dated 25 July 1989

Responsible Minister:

B. ROWE

Minister for Agriculture and Rural Affairs

KATHY OUZOUNIS

Acting Clerk of the Executive Council

DETERMINATION

This Determination is made by the Victorian Dairy Industry Authority under the powers conferred by section 44 of the *Dairy Industry Act 1984* after consultation with the Prices Commissioner and shall come into operation on 1 August 1989.

The Determination of milk prices made by the Victorian Dairy Industry Authority and published in the *Government Gazette* dated 19 April 1989, 24 May 1989 and 21 June 1989 are hereby revoked.

Part 1

PRICES PAYABLE FOR SALES OF MILK

The prices payable for sales of daily pasteurised milk in all Milk Districts other than the Border Milk District shall be in accordance with Schedule 1.

The prices payable for sales of packaged milk in the Border Milk District shall be in accordance with Schedule 2.

The retail price for sales of packaged Ultra Heat Treated Milk in all Milk Districts shall not be less than the prices shown in Schedule 3.

The prices payable for milk and milk products in the package types as shown in column 1 of the attached schedules shall be as indicated in the appropriate columns according to the category of sale.

The categories of sale are defined as:

- (1) Wholesale sales are those by a milk processor to the owner of a dairy.
- (2) Semi-wholesale sales are those by the owner of a dairy to the owner of a milk shop, or other approved person.
- (3) Retail sales are sales by the owner of a dairy, a milk processor or a milk vendor of not more than 16 litres to a person on any one day, or any sale made by the owner of a milk shop.
- (4) Export sales are sales for the purpose of human consumption as a liquid beyond the territorial limits of the Commonwealth of Australia.
- (5) Vending machine sales are retail sales from an automatic vending machine. The maximum retail price for vending machine sales of unflavoured milk shall be at the nearest five (5) cent multiple above the maximum gazetted retail price.
- (6) In the Border Milk District, vendor sales are those by the owner of a dairy to a milk vendor located in that District who does not operate licensed dairy premises. The price of plain milk to vendors in the Border Milk District shall be in the range of 75% of the gazetted minimum and maximum retail prices set out in Schedule 2.
- (7) An institutional sale is a sale by a dairyman or vendor to—
 - (a) a charitable institution or benevolent society which is either exempt and/or registered under the Health Services Act and subsidised by the Health Department of Victoria for maintenance purposes; or
 - (b) an institution which is operated under the Community Welfare Services Act.
- (8) Sales to institutions by the owner of a dairy shall be in the range of 95% of the gazetted minimum and maximum semi-wholesale delivered prices.

The following interpretations as stated in section 3 (1) of the *Dairy Industry Act 1984* shall apply in part 3 of this determination of prices:

"Factory" means any premises where—

- (a) dairy produce is manufactured;
- (b) dairy produce other than milk or modified milk which is pasteurised for consumption as a liquid is graded or treated preparatory to sale or manufacture; or
- (c) milk or cream is received direct from a dairy farm.

"Milk processing premises" means any premises where milk or modified milk is pasteurised for the purpose of human consumption as a liquid.

Part 2

PRICES PAYABLE FOR MILK SUPPLIED BY DAIRYFARMERS

The Authority has determined that the price to be paid to dairyfarmers for milk supplied by dairyfarmers and accepted by the Authority for manufacture, sale or distribution in Victorian Milk Districts shall be 36.42 cents per litre.

Part 3

PRICES PAYABLE FOR MILK SUPPLIED TO PROCESSORS BY THE AUTHORITY

The Authority has determined that the following prices must be paid for milk sold by the Authority to milk processors:

- (a) Standardised raw milk for processing as daily pasteurised milk for sale in Australia will be:
 - (i) for flavoured milk and low fat flavoured milk marketed under processor (non VDIA) brands—43.42 cents per litre
 - (ii) for all other milk—43.75 cents per litre.
- (b) Standardised raw milk for processing as ultra heat treated milk for sale in Victoria will be 41.83 cents per litre where the milk is appropriated in accordance with section 37 (4) (c) of the *Dairy Industry Act* 1984 and 43.75 cents per litre when delivered by the Authority to milk processing premises.
- (c) Standardised raw milk for processing as ultra heat treated milk for sale in Australia but outside Victoria will be 22.19 cents per litre where the milk is appropriated in accordance with section 37 (4) (c) of the *Dairy Industry Act* 1984 and 27.29 cents per litre when delivered by the Authority to milk processing premises.
- (d) Standardised raw milk for processing as daily pasteurised ultra filtered milk for sale in Australia will be 33.31 cents per litre.
- (e) Standardised raw milk for processing as daily pasteurised milk for sale by export will be 22.19 cents per litre where the milk is appropriated in accordance with section 37 (4) (c) of the *Dairy Industry Act* 1984 and 27.29 cents per litre when delivered by the Authority to milk processing premises.
- (f) Standardised raw milk for processing as ultra heat treated milk for sale by export will be 22.19 cents per litre where the milk is appropriated in accordance with section 37 (4) (c) of the *Dairy Industry Act* 1984 and 27.29 cents per litre when delivered by the Authority to milk processing premises.
- (g) Standardised raw milk for processing as reverse osmosis ultra heat treated milk "Challenge" for sale in Victoria will be 34.63 cents per litre where the milk is appropriated in accordance with section 37 (4) (c) of the *Dairy Industry Act* 1984.

Part 4

MINIMUM AND MAXIMUM DETERMINED PRICES

In accordance with section 44 of the *Dairy Industry Act* 1984, the minimum prices set out in this Determination to be paid for market milk (other than flavoured milk and UHT milk) sold by wholesale and semi-wholesale or retail, are not more than 3% lower than the related maximum prices fixed in a previous Determination.

Part 5

FEDERAL SALES TAX ON FLAVOURED MILK

Federal Sales Tax, levied under Assessment Act No. 1 section 70A, is included in minimum retail prices shown in Schedules 1, 2 and 3.

Schedule I
ALL MILK DISTRICTS OTHER THAN THE BORDER MILK DISTRICT

Product and Package		Wholesale		Semi-wholesale		Retail	
(1) Cents per		Minimum (2) litre	Maximum (3) litre	Minimum (4) pack	Maximum (5) pack	Minimum (6) pack	Maximum (7) pack
1. Plain Milk							
Carton	2 litre	59.53	61.10	139.27	142.94	158	166
	1 litre	59.65	61.22	70.57	72.43	80	84
	600 ml	65.82	67.55	47.26	48.50	55	57
	300 ml	90.33	92.71	32.66	33.52	37	39
	140 ml	111.31	114.24	17.64	18.10	—	—
Plastic Sachet	2 litre	57.01	58.51	134.83	138.38	153	161
Plastic Bottle	4 litre	59.41	60.97	279.56	286.92	316	332
	2 litre	60.12	61.70	140.44	144.14	160	168
	1 litre	65.38	67.10	76.30	78.31	86	90
Bulk Milk Container:		Per Litre					
	10 litres or more	57.44	58.95	67.54	69.32	—	—
2. Improved Rev (1.2% Butterfat)							
		Per Pack					
Carton	2 litre	65.26	66.98	150.73	154.70	171	179
	1 litre	65.75	67.48	76.67	78.69	87	91
	140 ml	126.47	129.80	19.76	20.28	—	—
Plastic Bottle	2 litre	65.17	66.88	150.54	154.50	171	179
Bulk Milk Container:		Per litre					
	10 litres or more	63.46	65.13	73.56	75.50	—	—
3. Tastier Skinny Skim Milk							
Carton	1 litre	64.18	65.87	75.49	77.48	87	91
Bulk Milk Container:		Per Litre					
	10 litres or more	63.27	64.94	73.38	75.31	—	—
4. Farmhouse Milk (4.8% Butterfat)							
Carton	1 litre	64.59	66.29	75.89	77.89	86	90
5. Ultra Filtered Milk							
Carton	1 litre	73.11	77.08	86.50	89.50	99	103
Plastic Bottle	2 litre	73.42	77.39	172.00	178.00	198	206
6. Cultured Milk "Revital"							
Carton	1 litre	73.02	76.93	87.44	89.74	101	105
7. Low Fat Flavoured Milk							
Carton	375 ml	—	—	—	—	69	—
Plastic Bottle	2 litre	—	—	—	—	221	—
	500 ml	—	—	—	—	88	—
	300 ml	—	—	—	—	61	—
8. Flavoured Milk							
Carton	600 ml	—	—	—	—	89	—
	375 ml	—	—	—	—	68	—
	300 ml	—	—	—	—	58	—
Plastic Bottle	2 litre	—	—	—	—	228	—

Schedule 2
BORDER MILK DISTRICT

Product and Package		Wholesale	Semi-wholesale	Retail	
(1) Cents per		Min/Max (2) litre	Min/Max (3) litre	Minimum (4) pack	Maximum (5) pack
1. Plain Milk					
Carton	2 litre	61.10	71.47	158	166
	1 litre	61.22	72.43	80	84
	600 ml	67.55	80.83	55	57
	300ml	92.71	111.73	37	39
Plastic Bottle	4 litre	60.97	71.73	316	332
	2 litre	61.70	72.07	160	168
2. Improved Rev (1.2% Butterfat)					
Carton	2 litre	66.98	77.35	171	179
	1 litre	67.48	78.69	87	91
Plastic Bottle	2 litre	66.88	77.25	171	179
Bulk Milk Container:					
10 litres or more		65.13	75.50	—	—
3. Tastier Skinny Skim Milk					
Carton	1 litre	65.87	77.48	87	91
Bulk Milk Container:					
10 litres or more		64.94	75.31	—	—
4. Farmhouse Milk (4.8% Butterfat)					
Carton	1 litre	66.29	77.89	86	90
5. Ultra Filtered Milk					
Carton	1 litre	77.08	89.50	99	103
Plastic Bottle	2 litre	77.39	89.00	198	206
6. Cultured Milk ("Revital")					
Carton	1 litre	76.93	89.74	101	105
7. Low Fat Flavoured Milk					
Carton	375 ml	—	—	69	—
Plastic Bottle	2 litre	—	—	221	—
	500 ml	—	—	88	—
	300ml	—	—	61	—
8. Flavoured Milk					
Carton	600 ml	—	—	89	—
	375 ml	—	—	68	—
	300 ml	—	—	58	—
Plastic Bottle	2 litre	—	—	228	—

Schedule 3 ALL MILK DISTRICTS		Retail (Minimum)	
Product and Package	Retail (Minimum)	Product and Package	Retail (Minimum)
(1) Cents Per	(2) Pack	(1) Cents Per	(2) Pack
Ultra Heat Treated Milk		3. Rev	
1. Plain Milk		1 litre Carton	85
1 litre Carton	81	4. Flavoured Milk	
500 ml Carton	55	500 ml Carton	90
250 ml Carton	38	250 ml Carton	58
		250 ml Pack of Six (6)	314
		200 ml Carton	41
		200 ml Pack of Six (6)	246
2. Skim Milk		5. Egg Flip	
1 litre Carton	82	250 ml Carton	61
		250 ml Pack of Six (6)	321

1874 G 29 26 July 1989

Product and Package	Retail (Minimum)
(1) Cents Per	(2) Pack
6. Milo "Ready to Drink"	
250 ml Carton	65
250 ml Pack of Six (6)	329
7. Ovaltine "Ready to Go"	
250 ml Carton	67
8. Quik "Ready to Drink"	
250 ml Carton	60
250 ml Pack of Six (6)	319
9. Low Lactose Milk	
"So Right" Skim Milk	
1 litre Carton	99
10. Reverse Osmosis Milk	
"Challenge" Super Filtered Milk	
1 litre Carton	99
I. D. SAULWICK Chairman	

Crown Land (Reserves) Act 1978
**CROWN LAND TEMPORARILY
RESERVED**

The Administrator in Council under sections 4 and 7 of the *Crown Land (Reserves) Act 1978* temporarily reserves for the purpose mentioned and also excepts from prospecting or from occupation for mining purposes under any miners right the following Crown land:

**MUNICIPAL DISTRICT OF THE SHIRE OF
DUNMUNKLE**

**ASHENS, LONGERENONG AND
MARMA**—Preservation of Species of Native Plants, 1050 hectares, more or less, of land in the Parishes of Ashens, Longerenong and Marma shown bordered red on plans marked A/10.7.89, L/10.7.89 and M/10.7.89 attached to Department of Conservation, Forests and Lands Correspondence No. Rs 13936 and being the land described in the Land Conservation Council's Final Recommendation F19 for the Wimmera Area excluding Government roads and the land permanently reserved for Public Purposes by Order in Council of 23 May 1881—(Rs 13936).

Dated 18 July 1989

Responsible Minister:

KAY SETCHES

Minister for Conservation, Forests and Lands

KATHY OUZOUNIS

Acting Clerk of the Executive Council

Victoria Government Gazette

Crown Land (Reserves) Act 1978
**REVOCATION OF TEMPORARY
RESERVATIONS**

The Administrator in Council under section 10 of the *Crown Land (Reserves) Act 1978* revokes the following temporary reservations:

PAINSWICK—The temporary reservation by Order in Council of 31 March 1862 of 2023 square metres of land adjoining Crown Allotment 10, Section 1, Parish of Painswick as a site for National School—(L6-2142).

PAINSWICK—The temporary reservation by Order in Council of 6 July 1874 of 1796 square metres of land being Crown Allotment 11, Section 10, Parish of Painswick as a site for State School Purposes in addition to and adjoining the site temporarily reserved for National School Purposes by Order in Council of 31 March 1862—(L6-2142).

PORT FRANKLIN—The temporary reservation by Order in Council of 12 March 1929 of 1.102 hectares of land being Allotments 1, 2, 3, 4 and 5, Section 4, Township of Port Franklin (formerly Township of Bowen), Parish of Toora as a site for a State School—(Rs 3807).

Dated 18 July 1989

Responsible Minister:

KAY SETCHES

Minister for Conservation, Forests and Lands

KATHY OUZOUNIS

Acting Clerk of the Executive Council

Crown Land (Reserves) Act 1978

NOTICE OF INTENTION

The Administrator in Council under section 10 of the *Crown Land (Reserves) Act 1978* gives notice of intention to revoke the following temporary reservations:

BASS—The temporary reservation by Order in Council of 25 November 1958 of 1821 square metres of land in the Township of Bass, Parish of Woolamai as a site for a Public Hall—(Rs 7756).

COOLUNGOOLUN—The temporary reservation by Order in Council of 26 June 1876 of 2.234 hectares of land adjoining Crown Allotment 4F, Parish of Coolungoolun as a site for Public Purposes—(Rs. 9962).

COOLUNGOOLUN—The temporary reservation by Order in Council of 5 December 1900 of 1.029 hectares of land adjoining Crown Allotment 4F, Parish of Coolungoolun as a site for Supply of Gravel—(L10-4193).

COOROOPAJERRUP—The temporary reservation by Order in Council of 6 December 1955 of 4047 square metres of land adjoining Crown Allotment 15A, Section 4, Parish of

Victoria Government Gazette

Cooroojarrup as a site for a Public Hall—
(Rs 7406).

SMYTHESDALE—The temporary reservation by Order in Council of 12 February 1974 of 7621 square metres of land being Crown Allotment 9, Section 39, Township of Smythesdale, Parish of Smythesdale as a site for State School Purposes—(Rs. 9858).

SMYTHESDALE—The temporary reservation by Order in Council of 31 May 1938 of 1467 square metres of land adjoining Crown Allotment 8, Section 39, Township of Smythesdale, Parish of Smythesdale as a site for Public Buildings—(Rs 4783).

SWANWATER—The temporary reservation by Order in Council of 5 April 1887 of 2.023 hectares of land in Section E, Parish of Swanwater as a site for a State School—(L6-2144).

WANGARATTA—The temporary reservation by Order in Council of 18 March 1982 of 530 square metres of land being Crown Allotment 4A, Section 31, Township of Wangaratta as a site for Departmental Residence—(Rs 12028).

Dated 18 July 1989

Responsible Minister:

KAY SETCHES

Minister for Conservation, Forests and Lands

KATHY OUZOUNIS

Acting Clerk of the Executive Council

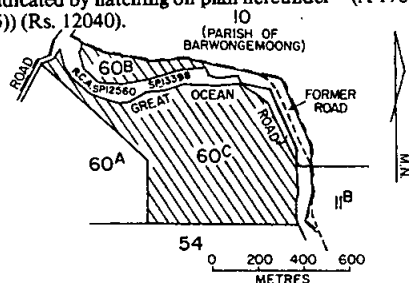
Crown Land (Reserves) Act 1978

**CROWN LANDS PERMANENTLY
RESERVED**

The Administrator in Council under sections 4 and 7 of the *Crown Land (Reserves) Act 1978* permanently reserves for the purposes mentioned and also excepts from prospecting or from occupation for mining purposes under any miners right the following Crown lands:

**MUNICIPAL DISTRICT OF THE SHIRE OF
OTWAY**

AIRE—Conservation of an area of natural interest, 48 hectares, more or less, being Crown Allotments 60B and 60C, Parish of Aire as indicated by hatching on plan hereunder—(A 176 (5)) (Rs. 12040).

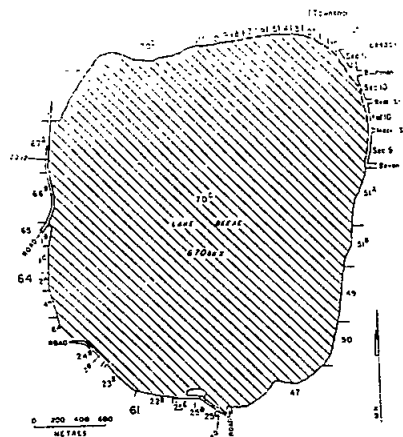


Total area of hatched portions 48ha±

G 29 26 July 1989 1875

**MUNICIPAL DISTRICT OF THE SHIRE OF
COLAC**

ONDIT—Management of Wildlife, 670 hectares, more or less, being Crown Allotment 70C, Parish of Ondit as indicated by hatching on plan hereunder—(06 (3)) (Rs. 11444).



Dated 18 July 1989

Responsible Minister:

KAY SETCHES

Minister for Conservation, Forests and Lands

KATHY OUZOUNIS

Acting Clerk of the Executive Council

Crown Land (Reserves) Act 1978
**CROWN LANDS TEMPORARILY
RESERVED**

The Administrator in Council under sections 4 and 7 of the *Crown Land (Reserves) Act 1978* temporarily reserves for the purposes mentioned and also excepts from prospecting or from occupation for mining purposes under any miners right the following Crown lands:

**MUNICIPAL DISTRICT OF THE CITY OF
KEILOR**

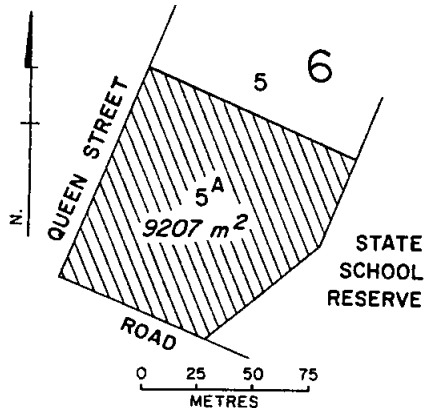
DOUTTA GALLA—Public Recreation, 7900 square metres being Crown Allotments C and D, section 9, Parish of Doutta Galla as shown on Certified Plan No. 107522 lodged in the Central Plan Office—(Rs. 13096)

**MUNICIPAL DISTRICT OF THE SHIRE OF
WARRNAMBOOL**

FRAMLINGHAM—State School Forest Plantation, 9207 square metres being Crown Allotment 5A, section 6, Township of

1876 G 29 26 July 1989

Framlingham, Parish of Framlingham West as indicated by hatching on plan hereunder—(F 92 (5)) (Rs. 14077).



Dated 18 July 1989

Responsible Minister:

KAY SETCHES

Minister for Conservation, Forests and Lands

KATHY OUZOUNIS

Acting Clerk of the Executive Council

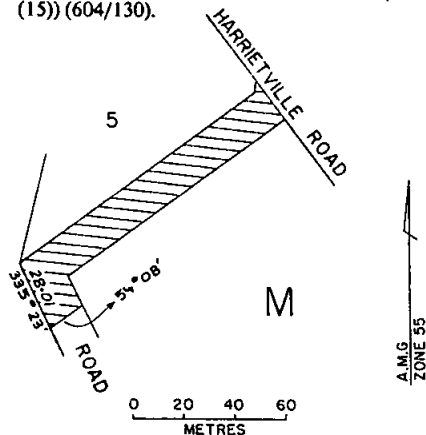
Land Act 1958

UNUSED ROAD CLOSED

The Administrator in Council under section 349 of the *Land Act 1958* and with the consent in writing of the municipality concerned and the adjoining owners closes the following unused road:

MUNICIPAL DISTRICT OF THE SHIRE OF BRIGHT

BRIGHT—The road in the Parish of Bright shown by hatching on plan hereunder—(B 574 (15)) (604/130).



Victoria Government Gazette

Dated 18 July 1989

Responsible Minister:

KAY SETCHES

Minister for Conservation, Forests and Lands

KATHY OUZOUNIS

Acting Clerk of the Executive Council

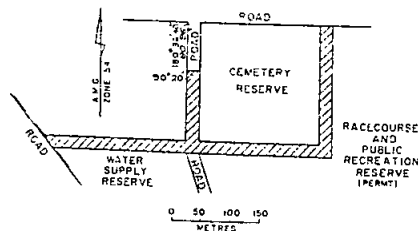
Land Act 1958

UNUSED ROAD CLOSED

The Administrator in Council under section 349 of the *Land Act 1958* and with the consent in writing of the municipality concerned closes the following unused road:

MUNICIPAL DISTRICT OF THE SHIRE OF WALPEUP

WALPEUP—The roads in the Parish of Walpeup as indicated by hatching on plan hereunder—(W 406 (3)) (L5-667, Rs. 3497).



Dated 18 July 1989

Responsible Minister:

KAY SETCHES

Minister for Conservation, Forests and Lands

KATHY OUZOUNIS

Acting Clerk of the Executive Council

Water and Sewerage Authorities (Restructuring) Act 1983

RURAL CITY OF WODONGA

Extent of Waterworks District Increased

Extent of Urban District Increased

The Governor in Council, under the provisions of the *Water and Sewerage Authorities (Restructuring) Act 1983*, approves of the extension of the Wodonga Waterworks District and Wodonga Urban District of the Rural City of Wodonga as shown in red colour on the accompanying plan—(Corr. No. 003037/64).

Dated 7 March 1989

Responsible Minister:

R. W. WALSH

Minister of Water Resources

KATHY OUZOUNIS

Acting Clerk of the Executive Council

Victoria Government Gazette

*Water and Sewerage Authorities (Restructuring)
Act 1983*

Sewerage Districts Act 1958

DAYLESFORD WATER BOARD

Consent to Sale of Land

The Administrator in Council under the provisions of the *Water and Sewerage Authorities (Restructuring) Act 1983* and the *Sewerage Districts Act 1958*, consents to the sale of land by the Daylesford Water Board as shown by red colour on the accompanying plan—(Corr. No. 003826/125).

Dated 11 July 1989

Responsible Minister:

DAVID WHITE

Acting Minister for Water Resources

LAWRENCE A. FISHER

Clerk of the Executive Council

*Water and Sewerage Authorities (Restructuring)
Act 1983*

Sewerage Districts Act 1958

BENALLA WATER BOARD

Extension of Benalla Sewerage District
Approved

The Administrator in Council, under the provisions of the *Water and Sewerage Authorities (Restructuring) Act 1983* and the *Sewerage Districts Act 1958* approves of the extension of the Benalla Sewerage District as shown in red on the accompanying plan (Corr. No. 000285/08).

Dated 20 June 1989

Responsible Minister:

R. W. WALSH

Minister for Water Resources

KATHY OUZOUNIS

Acting Clerk of the Executive Council

The Constitution Act Amendment Act 1958

**REVOCATION OF APPOINTMENT OF
ACTING DEPUTY ELECTORAL
COMMISSIONER**

The Administrator in Council under section 144A (1) of *The Constitution Act Amendment Act 1958* revokes the appointment of Douglas Arthur Wellington to be Acting Deputy Electoral Commissioner from 17 July 1989 until 11 August 1989 (inclusive).

Dated 18 July 1989

Responsible Minister:

TOM ROPER

Acting Minister for Property and Services

KATHY OUZOUNIS

Acting Clerk of the Executive Council

G 29 26 July 1989 1877

Post-Secondary Education Act 1978

AWARDING OF MASTERS DEGREES

The Administrator of Victoria, under section 38 of the *Post-Secondary Education Act 1978*, confers on the governing bodies of the institutions listed below the power to award the degrees specified.

As required by section 38 of the *Post-Secondary Education Act 1978*, the Victorian Post-Secondary Education Commission has certified that the courses of study for the Masters degrees by Research specified are comparable in standard to those which lead to the award of a degree at a university.

<i>Institution</i>	<i>Degree</i>
Chisholm Institute of Technology	Master of Applied Science Master of Engineering Master of Arts Master of Business Master of Education
Footscray Institute of Technology	Master of Applied Science Master of Engineering Master of Business Master of Arts Master of Education
Phillip Institute of Technology	Master of Applied Science Master of Arts Master of Business Master of Social Work Master of Education
Royal Melbourne Institute of Technology	Master of Applied Science Master of Arts Master of Business Master of Engineering Master of Architecture
Swinburne Institute of Technology	Master of Applied Science Master of Arts Master of Business Master of Engineering
Victorian College of Pharmacy	Master of Pharmacy

Dated 18 July 1989

Responsible Minister:

NEIL TREZISE

Acting Minister Responsible for
Post-Secondary Education

KATHY OUZOUNIS

Acting Clerk of the Executive Council

1878 G 29 26 July 1989

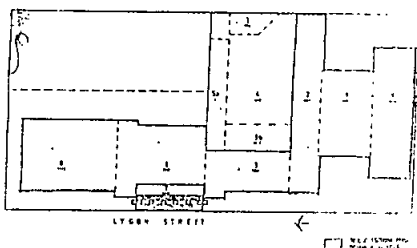
Victoria Government Gazette

Historic Buildings Act 1981 (No. 9667)
**AMENDMENT OF REGISTER OF
HISTORIC BUILDINGS**

Under section 14 of the *Historic Buildings Act* 1981 the Administrator in Council amends the Register by adding Historic Building No. 663:

Trades Hall, North-Eastern corner of
Victoria and Lygon Streets, Carlton.

to the extent of: The whole of the land contained
in Certificate of Title Volume 1985, Folio 969
and Volume 2031, Folio 016 and all of the
buildings as shown on the plan hereunder.



Dated 28 June 1989

Responsible Minister:

T. W. ROPER

Minister for Planning and Environment

KATHY OUZOUNIS

Acting Clerk of the Executive Council

Credit Act 1984

**CREDIT ORDER No. 54 — PRESCRIBED
STATEMENT**

The Administrator in Council under section
19 of the *Credit Act 1984* makes the following
Order:

Citation

1. This Order may be cited as the "Credit
Order No. 54—Prescribed Statement".

Commencement

2. This Order takes effect on 1 August 1989.

Amendment

3. Credit Order No. 54—Prescribed Statement
is amended by omitting from clause 2 the date
"31 July 1989" and by inserting instead the date
"30 September 1989".

Dated 25 July 1989

Responsible Minister:

T. W. ROPER

Minister for Consumer Affairs

KATHY OUZOUNIS

Acting Clerk of the Executive Council

TENDERS

MINISTRY OF HOUSING AND
CONSTRUCTION—VICTORIA

Major Works Tenders are invited for the purposes indicated hereunder and must be forwarded in the Ministry's coloured envelope and endorsed "Major Works Tender for".

The tender must either be—

lodged by hand in the box marked "Tenders" on First Floor, 2 Treasury Place, Melbourne, received by mail.

received by facsimile machine on (03) 651 1738 and immediately confirmed by mail on the Ministry's Tender Form.

No tender will be considered if received later than 2.00 p.m. on the closing date indicated hereunder for that work, or received by any other means.

Note: Telex and telegram tenders are no longer accepted. Tenders received by a mail delivery after the closing date and time are no longer accepted.

Tender documents are available for pick-up from the Contracts Office, Room 44, Ground Floor, 2 Treasury Place, Melbourne between 8.30 a.m.—12.30 p.m. and 1.30 p.m.—4.00 p.m. (posting will only occur outside 32 km from the G.P.O.) and where indicated at the Provincial Works Office.

Enquiries: Telephone (03) 651 2453/4.

Wednesday, 2 August 1989

BONBEACH—*Re-advertised and amended:* Internal and external repairs and painting, Primary School.

EDITHVALE—*Re-advertised and amended:* Internal and external repairs and painting, Primary School.

YARRAM: *Re-advertised and amended:* New art/craft room, Primary School. (W.O. Traralgon.)

Wednesday, 9 August 1989

BRUNSWICK—Carpark and associated works, Stage 2C, Melbourne College of Printing and Textiles.

MOUNT WAVERLEY—Upgrade and extensions, Community Health Centre.

Wednesday, 16 August 1989

DROMANA—Internal and external repairs and painting, Technical School.

LONGWARRY—Staff/Administration upgrade and new toilets, Primary School. (W.O. Traralgon.)

BARRY PULLEN

Minister for Housing and Construction
Ministry of Housing and Construction
Melbourne, 17 July 1989

Department of Property and Services
PROPERTY AND ASSETS DIVISION

Tenders are invited for the service indicated hereunder and will be received at the Property and Assets Division, Department of Property and Services, 3rd Floor, 35 Spring Street, Melbourne until 2.00 p.m. on the date shown.

Specifications and tender documents are available from the Property and Assets Division at the above address, telephone (03) 651 3581.

Late Tenders will not be considered.

Closing—9 August 1989

MELBOURNE—Maintenance cleaning, D.M.B.—Land Monitoring Group, 4th Floor, 1 Exhibition Street.

Term: 1.9.89 to 31.8.92. Rise and Fall.

MILDURA—Maintenance cleaning—Police Station and Cells, Madden Avenue.

Term: 1.9.89 to 31.8.92. Rise and Fall.

Closing—16 August 1989

KILMORE—Maintenance cleaning—Courthouse, 4 Powlett Street.

Term: 1.9.89 to 28.2.91. Fixed Price.

Police Station—42 Powlett Street.

Term: 1.9.89 to 28.2.91. Fixed Price.

EAST MELBOURNE—Maintenance cleaning—Clarendon Clinic, 52 Albert Street.

Term: 1.9.89 to 31.8.92. Rise and Fall.

PRESTON—Maintenance cleaning, Community Services Victoria, 148-150 High Street.

Term: 1.9.89 to 31.8.92. Rise and Fall.

WARRNAMBOOL—Maintenance cleaning—Police Station/C.I.B./Courthouse, Gillies Street.

Term: 1.9.89 to 31.8.92. Rise and Fall.

WODONGA—Maintenance cleaning—Community Services Victoria, 58 Church Street.

Term: 1.9.89 to 31.8.92. Rise and Fall.

**PRIVATE
ADVERTISEMENTS**

CITY OF BENDIGO**By-Laws Numbered 118 and 119**

Notice is hereby given that in pursuance of the powers conferred by the *Local Government Act* 1958, the Council of the City of Bendigo has made the following By-Laws:

(i) By-Law No. 118 for the purpose of regulating the provision, use and control of receptacles for the deposit and collection of refuse and rubbish;

(ii) By-Law No. 119 for the purpose of regulating the use of skates, skateboards, trucks, scooters or like toy vehicles, and controlling activities in the Central Business District.

Resolution for passing the above By-Laws was agreed to by the Council of the City of Bendigo on 3 July 1989 and confirmed on 24 July 1989.

Copies of the By-Laws may be inspected at the Municipal Officers in Lyttleton Terrace, Bendigo during office hours.

R. J. BURTON
Chief Executive Officer

6194

Planning and Environment Act 1987
**MELBOURNE METROPOLITAN
REGIONAL PLANNING SCHEMES**

Notice of Amendment**Amendment No. RL108, 1989**

The City of Knox has prepared an Amendment which proposes to amend the Regional and Local Sections of the Knox Planning Scheme, for the purpose of—

(i) rezoning No. 410 Burwood Highway (south side), Wantirna South, 80 m east of Stud Road, from Knox Residential to Knox Office;

(ii) amend the provisions of the Knox Office Zone to include site specific and development control requirements.

The amendment can be inspected at City of Knox, Civic Centre, 511 Burwood Highway, Knoxfield 3180, Ministry for Planning and Environment, The Olderfleet Buildings, 477 Collins Street, Melbourne 3000.

Any persons affected by the amendment may make a submission in writing, which must be sent to the City of Knox Civic Centre, 511 Burwood Highway, Knoxfield, by 27 August 1989.

Dated 20 July 1989

6222

A. P. ATKINS
Town Planner



PLANNING AND
ENVIRONMENT ACT 1987

**NOTICE OF
AMENDMENT
TO THE DONCASTER AND
TEMPLESTOWE PLANNING
SCHEME**

The City of Doncaster and Templestowe has prepared Amendment No. RL 101 to the Doncaster and Templestowe Planning Scheme:

The amendment affects land at: Nos 402-412 Doncaster Road, 1-5 Massey Street (part), 2-10 Finlayson Street (part), 7-9 Finlayson Street and 8-16 Hender Street (part), Doncaster, 3108.

The amendment proposes to change the Planning Scheme by: Rezoning the site from Residential C to Office A zone.

The amendment can be inspected at:

- Doncaster and Templestowe Municipal Offices, 699 Doncaster Road, DONCASTER.
- The Ministry for Planning and Environment, Ground Floor, The Olderfleet Buildings, 477 Collins Street, MELBOURNE.

Submissions about the amendment must be sent to: City of Doncaster and Templestowe by: 28 August, 1989, PO Box 1, Doncaster 3108. ATTENTION: Strategic Planner.

Signed: PAUL MOLAN
Group Manager Development Control

Date: 26th July 1989

668

Planning and Environment Act 1987
**NOTICE OF AMENDMENT TO A
PLANNING SCHEME**

The City of Springvale has prepared Amendment No. RL 105 to the Regional Section of all Planning Schemes in the Metropolitan Region and Local Section of the Springvale Planning Scheme.

The amendment affects land at:

- (a) North-east corner of Cheltenham Road and Kingsclere Avenue, City of Springvale.
- (b) South-east corner of Princes Highway and Springvale Road, City of Springvale.

The amendment proposes to change the Planning Scheme by rezoning the above land to Office "A", amending the Table to Clause 22Q and amending the Table to Clause 7 of Section 11C.

The amendment can be inspected at the City of Springvale, Civic Centre, 397 Springvale Road, Springvale 3171.

Victoria Government Gazette

Or Ministry for Planning and Environment,
477 Collins Street, Melbourne 3000. And 33 High
Street, Cranbourne 3977.

Submissions about the amendment must be
sent to the City of Springvale, P.O. Box 109,
Springvale, 3171, by August 26, 1989.

Dated 20 July 1989

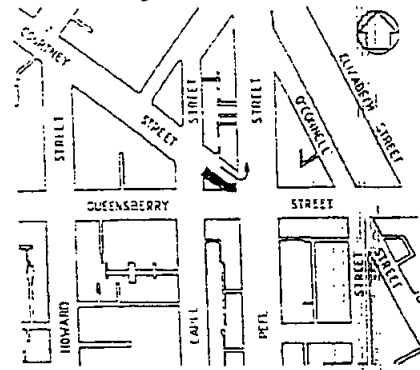
I. J. TATTERSON
Chief Executive Officer

6211

CITY OF MELBOURNE

Partial Street Closure

Notice is hereby given that the Council of the
City of Melbourne, pursuant to the provisions of
section 539c of the *Local Government Act 1958*,
on 17 July 1989, adopted by Order a proposal
for the partial closure of Courtney Street, North
Melbourne, to through traffic at its intersection
with Peel Street. The council has resolved that
the Order as adopted shall come into operation
on 1 August 1989. The location of the closure is
shown in the diagram below.



THE POINTS AT WHICH IT IS PROPOSED TO ERECT BARRIERS
TO PREVENT THE PASSAGE OF VEHICLES

D. N. BETHKE

6238

Chief Executive and Town Clerk

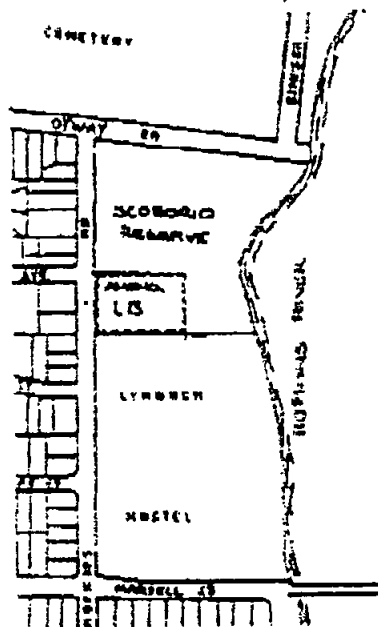
Planning and Environment Act 1987
NOTICE OF AMENDMENT TO A
PLANNING SCHEME

The Council of the City of Warrnambool has
prepared Amendment No. L13 to the
Warrnambool City Planning Scheme.

The amendment affects land at Part Crown
Allotments 3 and 4, Hopkins Road, Warrnambool
(Part of Scoborio Reserve).

The amendment proposes to change the
Planning Scheme by rezoning 6500 m² of land
on the east side of Hopkins Road, Warrnambool
from Existing Public Open Space Reserve 2
(Parks and Gardens) to Existing Public Purpose
Reserve 17 (Lyndoch Hospital).

G 29 26 July 1989 1881



The amendment can be inspected at:

- (i) Warrnambool Municipal Offices,
Liebig Street, Warrnambool;
- (ii) Ministry for Planning and
Environment, Room 14, V. S. and L.
Building, Corner Lava and Liebig
Streets, Warrnambool;
- (iii) Ministry for Planning and
Environment, 477 Collins Street,
Melbourne.

Submissions about the amendment must be
sent to Town Clerk, Warrnambool City Council,
PO Box 198, Warrnambool 3280 by Friday, 1
September 1989.

Dated 21 July 1989

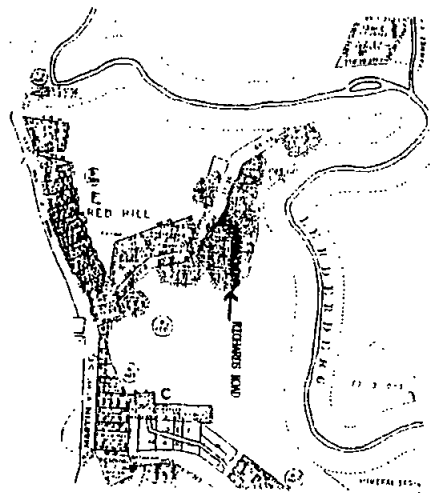
D. COOPER
City Engineer/Town Planner

SHIRE OF BALLAN

**Re-Naming of Part of Whalebone Road,
Blackwood**

In accordance with section 535 of the *Local
Government Act 1958*, the Council of the Shire
of Ballan, at its meeting held on Monday, 17 July
1989, resolved that the portion of road running
generally south off Whalebone Road, Blackwood
(shown by hatching on the plan below), and also
known as Whalebone Road, be re-named
Richards Road.

1882 G 29 26 July 1989



6221 DAVID G. CAREY, Shire Secretary

SHIRE OF BANNOCKBURN

Naming and Re-naming of Roads
Section 535 (4) Local Government Act

Notice is hereby given that at a meeting held on 12 July 1989, the Council of the Shire of Bannockburn formally resolved to change the names of the following roads: Government Road 19 to "East Road", Government Road 12 to "Settlers Valley Road", Andersons Road to "Robbs Road", Government Road to "Earl Crescent" and Government Road to "Levy Road".

"East Road" extends south from the Steiglitz Road, between Crown Allotments 75 and 76, Parish of Durdidwarrah, and continues in this direction until the She Oaks-Steiglitz Road.

"Settlers Valley Road" extends south west from Pioneer Ridge Road between allotments 112v and 112s, Parish of Coolebarghurk and then westerly along the northern boundary of Crown allotments 112d and 112j until intersecting with Taylor Road.

"Robbs Road" extends east from the Steiglitz Road between Crown allotments A and F, Parish of Darriwil, to the municipal boundary at Sutherlands Creek.

"Earl Crescent" extends south from Burnside Road along the western boundaries of Crown allotments 9 and 10, Parish of Murgheboluc and then east along the south boundary of Crown allotments 10, 11 and 12 until intersecting with "Levy Road".

"Levy Road" extends south from Burnside Road along the eastern boundaries of Crown

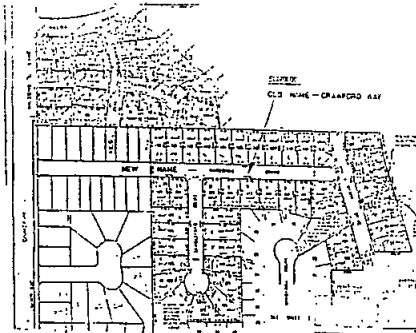
Victoria Government Gazette
allotments 12, 24, 43, 41, 40, 39 and 52, Parish
of Murgheboluc.

6189

E. J. DIXON
Shire Secretary

SHIRE OF BULLA

At Council meeting on 17 April 1988, Council resolved that part of Crawford Way created on L.P. 211472 be renamed Harcombe Drive as shown.



6190

J. A. McKERROW
Shire Engineer

SHIRE OF BUNINYONG

Proposed Local Law No. 1 and No. 2

Notice is hereby given that the Council of the Shire of Buninyong propose to make Local Laws which will be applicable to the whole of the municipal district.

Local Law No. 1

The purpose and general purport of the Local Law are:

- (i) provide for the peace, order and good government of the municipal district of the Shire of Buninyong; and
- (ii) provide for those matters which require a Local Law under the *Local Government Act* 1989 and any other Act; and
- (iii) provide for the administration of Council powers and functions; and
- (iv) protect, regulate and control activities, events, practices or behaviour in places so that no detriment is caused to the amenity of the neighbourhood nor nuisance to a person nor detrimental effect to a person's property.

Local Law No. 2

The purpose and general purport of the Local Law are:

To revoke certain By-Laws as a result of the coming into operation of the Local Law No. 1 under the provisions of the *Local Government Act* 1989.

Victoria Government Gazette

A copy of the proposed Local Laws can be inspected or obtained from the Buninyong Shire Offices, 309 Learmonth Street, Buninyong, during office hours.

Any persons affected by the proposed Local Laws may make a written submission relating to the proposed Local Law under the provisions of the Local Government Act within 14 days of this notice. Submissions should be addressed to the Shire Secretary, Shire of Buninyong, 309 Learmonth Street, Buninyong 3357.

Dated 21 July 1989

6256 G. E. KALLIO
Acting Shire Secretary

SHIRE OF COBRAM

By-Law No. 44

Notice is hereby given that the Council of the Shire of Cobram in pursuance of the provisions of the *Local Government Act* 1958 and every other power thereunto enabling it has by resolution adopted on 19 June 1989 and confirmed on 17 July 1989 made a By-Law No. 44 for the purpose of—

Suppressing nuisances by prohibiting the use of skateboards within designated areas of the Shire of Cobram and in particular the areas within and surrounding the Central Business District.

A copy of the By-Law is open for inspection free of charge during normal office hours at the Municipal Offices, Station Street, Cobram.

6321 W. LENYSZYN
Chief Executive Officer

SHIRE OF DIMBOOLA

Notice of Amendment to a Planning Scheme

The Shire of Dimboola has prepared Amendment L5 to the Shire of Dimboola Planning Scheme.

The amendment affects all land throughout the Shire as the existing scheme has been reviewed in its entirety.

The amendment can be inspected at the Shire Offices, Roy Street, Jeparit; Old Shire Hall, Lloyd Street, Dimboola; Community Library, Federal Street, Rainbow; Ministry for Planning and Environment (Plan Section), Ground Floor, The Olderfleet Buildings, 477 Collins Street, Melbourne 3000.

Submissions about the amendment must be sent to the Shire of Dimboola, P.O. Box 186, Jeparit, on or before 13 September 1989.

6234 M. B. MOLONEY, Shire Secretary

G 29 26 July 1989 1883

Planning and Environment Act 1987

**NOTICE OF AMENDMENT TO A
PLANNING SCHEME**

The Shire of Flinders has authorised the preparation of Amendment No. L42, 1989 to the Flinders Planning Scheme.

The amendment affects land at CP 160721 and Part Crown Portion 29, Parish of Nepean, 3765 Nepean Highway and 5 Back Beach Road on the south east corner of Nepean Highway and Back Beach Road, Portsea.

The amendment proposes to change the Planning Scheme by inserting a Schedule into Volume 1 of the Scheme setting controls over the development and use of the site to enable the building and land to be used as a planned unit development and be strata subdivided on such basis and to rezone part of the land from Local Commercial to Bayside Recreation Zone.

The amendment can be inspected at the Shire of Flinders, Boneo Road, Rosebud 3939; Ministry for Planning and Environment, Regional Office, 33 High Street, Cranbourne 3977; Ministry for Planning and Environment, The Olderfleet Buildings, 477 Collins Street, Melbourne 3000.

Submissions about this amendment must be sent to the Chief Executive, Shire of Flinders, P.O. Box 1000, Rosebud 3939 by 4 September 1989.

Dated 26 July 1989

6230 IAN MORRIS
Manager, Planning and Development

SHIRE OF HEYWOOD

Vesting of Reserve

Notice is hereby given pursuant to section 569BA of the *Local Government Act* 1958 that the Council of the Shire of Heywood resolved at a meeting held on Friday, 14 July 1989, that all that land comprised in the Reserve for Municipal Purposes on Lodged Plan No. 1452565 and being Part of Crown allotment 3, section 8, Parish of Portland, County of Normanby (such plan having been sealed by Council on 8 October 1982, shall vest in the Municipality of the Shire of Heywood freed and discharged from any mortgage, charge, lease or sub-lease.

6192 T. J. HORNBY
Acting Shire Secretary

SHIRE OF McIVOR

Naming of Unnamed Private Street

Notice is hereby given that the Council of the Shire of McIvor at its meeting held on 13 July 1989, resolved according to the provisions of section 535 (4) of the *Local Government Act* 1958 that the private street that proceeds generally in

1884 G 29 26 July 1989

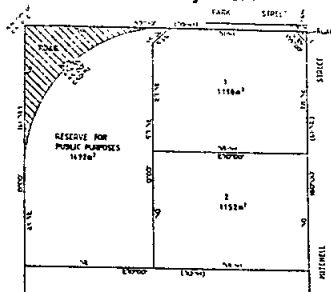
a northerly direction from near the intersection of Patterson Street and Golf Links Lane and which services the following properties: Lots 10 and 11, LP128951; Lots 1, 2, 3 and 4, LP146772; Lots 1 and 2, LP147906; Lots 1 and 2, LP127675; be named Codes Lane.

6243 D. J. MONTGOMERY, Shire Secretary

SHIRE OF NATHALIA

Pursuant to the provisions of section 522 of the *Local Government Act 1958* the Council of the Shire of Nathalia hereby directs that the land in the Parish of Barwo indicated by hatching on the diagram hereunder, which has been purchased by it, shall be a public highway on and from the date of publication of this order in the *Government Gazette*.

The Common Seal of the President, Councillors and Citizens of the Shire of Nathalia was hereunto affixed 17 July 1989.



RON PEARCE, President
LANCE COLMAN, Councillor
J. W. LAW, Secretary

6220

OTWAY PLANNING SCHEME

Amendment L6

The Otway Planning Scheme, Chapter 4, Ocean Road, is amended as follows:

The ordinance is amended as follows:

1. After paragraph (c) of clause 10.3 add a new paragraph (d) as follows:

(d) The purpose of the subdivision is for the use referred to in clause 10.5 (3) provided that—

- (i) the land shown hatched on the plan and marked "proposed reserve" is set aside for permanent public access to the foreshore; and
- (ii) not more than two allotments are created each having a minimum area of twenty (20) hectares.

2. After clause 10.5 (2) add a new clause 10.5 (3) as follows:

Clause 10.5 (3).

Notwithstanding the provisions of sub-clause 6.1 (c), land described as Crown allotment 10,

Victoria Government Gazette

section 2A, Parish of Krambruk, County of Polwarth, Great Ocean Road, Marengo, may be used for the purpose of a recreational and educational establishment having a maximum of twenty (20) units generally as shown on drawing MSK1A dated 26 April 1988, and as amended on 3 February 1989.

This amendment was exhibited by the Shire of Otway on Wednesday, 26 July 1989.

T. R. RICHARDSON

6193 Director of Administrative Services

Land Acquisition and Compensation Act 1986

Planning and Environment Act 1987

NOTICE OF ACQUISITION

Compulsory Acquisition of Interest in Land

The President, Councillors and Ratepayers of the Shire of Pakenham declare that by this notice it acquires an Estate in Fee Simple to the lands described hereunder:

(i) Lot 2, L.P. 13266, 4 Albert Road, Emerald, being part of the land remaining in Certificate of Title Volume 5583, Folio 550, registered in the name of Nobelius Station Estate Pty Ltd (liquidated in 1971)—(Shire Ref. P2/2).

(ii) Lot 89, L.P. 56440, Fernglade Drive, Emerald, being the whole of the land contained in Certificate of Title Volume 8436, Folio 910, registered in the name of Owen Livingston—(P4/20).

(iii) Lot 140, L.P. 56439, 14 Majestic Drive, Emerald, being the whole of the land contained in Certificate of Title Volume 8436, Folio 564, registered in the name of Heinz Busse—(P4/75).

(iv) Lot 3, L.P. 44619, 1 Majestic Drive, Emerald, being the whole of the land contained in Certificate of Title Volume 8882, Folio 225, registered in the name of Maxwell Alfred Francis and Margarita Maria Francis.—(P4/88).

(v) Part Lot 99 (Lot 99D), L.P. 5068, 26 Second Avenue, Cockatoo, being part of the land remaining in Certificate of Title Volume 1671, Folio 095, registered in the name of Charles William Neville being the land abutting the road/right of way, with frontage of 20.12 metres and depth of 50.29 metres.—(P13/31X).

(vi) Part Lot 97 (Lot 97A), L.P. 5068, 38 Second Avenue, Cockatoo, being part of the land remaining in Certificate of Title Volume 1671, Folio 095, registered in the name of Charles William Neville being the land distance 661.32 metres from Bailey Road, with a frontage of 20.12 metres and depth of 50.29 metres.—(P13/37X).

(vii) Part Lot 132 (Lot 132A), L.P. 5068, 24A First Avenue, Cockatoo, being part of the land remaining in Certificate of Title Volume 1671, Folio 095, registered in the name of Charles William Neville being the land distance 80.47

metres from a road/right of way to the east, with a frontage of 20.12 metres and a depth of 50.29 metres.—(P13/94).

(viii) Part Lot 143 (Lot 143D), L.P. 5068, 35 First Avenue, Cockatoo, being part of the land remaining in Certificate of Title Volume 1671, Folio 095 registered in the name of Charles William Neville being the land distance 140.82 from a road/right of way to the east, with a frontage of 20.12 metres and a depth of 50.29 metres.—(P13/149).

(ix) Part Lot 156 (Lot 156A), L.P. 5068, 10 Springs Street, Cockatoo, being the whole of the land contained in Certificate of Title Volume 3383, Folio 521, registered in the name of Stephen McKinnon.—(P13/153).

(x) Part Lot 200 (Lot 200C), L.P. 5068, 15 Hazel Street, Cockatoo, being part of the land contained in Certificate of Title Volume 4694, Folio 648, registered in the name of Robert Victor Goodwin being located on the corner of Grenville and Hazel Street, with a frontage of 20.12 metres and a depth of 50.29 metres.—(P13/226X).

(xi) Lot 14, L.P. 8823, Colin Avenue, Cockatoo, being the whole of the land contained in Certificate of Title Volume 9019, Folio 046, registered in the name of Peter James Elliot, Barbara Dorothy Elliot, Walter Verkade and Pamela Jean Catherine Verkade.—(P15C/7).

(xii) Lot 126, L.P. 8732, 10 Carcoola Street, Cockatoo being the whole of the land contained in Certificate of Title Volume 8853, Folio 073, registered in the name of Sarah Anne Beulke—(P16B/45).

Note that the abovementioned properties are located within the Special Study Zones that are areas that have been declared under section 172 (1) (C) of the Planning and Environment Act, and are properties required to be acquired for the purposes of the Pakenham Planning Scheme under section 172 of the Planning and Environment Act as the Registered Owner's whereabouts are unknown.

Published with the Authority of the Shire of Pakenham.

RAY CANOBIE
Shire Secretary

6195

Form 2.1

Planning and Environment Act 1987
TAMBO PLANNING SCHEME LOCAL
SECTION

Notice that a Planning Scheme Amendment has been Prepared and is Available for Inspection
Amendment No. L34

Notice is hereby given that the Shire of Tambo in pursuance of its powers under the *Planning*

and *Environment Act* 1987, has prepared a Planning Scheme Amendment for the following:

A site specific amendment to the Tambo Planning Scheme, Local Section Chapter 2—Balance of Shire Ordinance to allow for the erection of two (2) shops at lot 3 LP 17420, No. 67 Main Street, Bruthen.

A copy of the Amendment has been deposited at the Shire Offices, 55 Palmers Road, Lakes Entrance, and at the office of the Ministry for Planning and Environment (Plan Inspection Section) Ground Floor, 477 Collins Street, Melbourne, and will be open for inspection during office hours by any person free of charge.

Any persons affected by the Scheme are required to set forth in writing any submissions they may wish to make addressed to the Chief Executive, Shire of Tambo, PO Box 80, Lakes Entrance 3909, by 25 August 1989 and state whether you wish to be heard in respect of your submission.

W. J. HOBSON
Chief Executive

6219

SHIRE OF WARANGA

Change of Street Name

Notice is hereby given pursuant to the provisions of section 535 of the *Local Government Act* 1958 that the Council of the Shire of Waranga did resolve at a meeting held on Tuesday, 20 June 1989, to rename the following streets as follows:

1. *Old Name*—Boundary Road (between McManus Road and Chiswell Road).

New Name—Branson Road.

Location—Colbinabbin.

2. *Old Name*—Boundary Road (between Northern Highway and Heathcote-Rochester Road).

New Name—Hagan Lane.

Location—Toolleen.

R. F. B. KELLY
Shire Secretary

6186

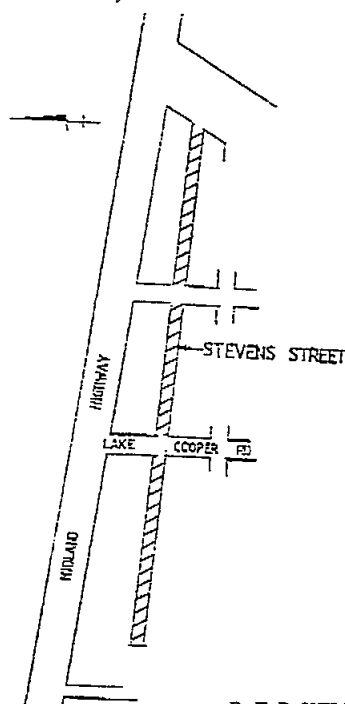
SHIRE OF WARANGA

Naming of Street

Notice is hereby given pursuant to the provisions of section 535 of the *Local Government Act* 1958 that the Council of the Shire of Waranga did resolve at a meeting held on Tuesday, 20 June 1989, to apply the name of Stevens Street to the unnamed street off Lake Cooper Road, Corop Township.

Stevens Street is shown as hatched on the plan set out hereunder.

1886 G 29 26 July 1989



R. F. B. KELLY
Shire Secretary

6191

HEATHCOTE WATER BOARD

Notice is hereby given to the owners of the tenements in the undermentioned streets, private streets, lanes, courts and alleys opening thereto.

The main pipe in the said streets being laid down, the owners of all tenements situated as below are hereby required on or before 30 August 1989 to cause a proper pipe and stopcock to be laid so as to supply water within such tenements from the main pipe.

Bennet Street between Routledge and Patterson Street. Patterson Street between Creek Drive and Golf Links Lane. Wattle Drive between Patterson Street and Scullys Lane. Scullys Lane between Patterson Street and Shakespere Street. Chauncey Street between Wright Street and High Street. Fairy Dell Court.

D. J. MONTGOMERY
Secretary

6210

SUNBURY WATER BOARD

Notice is hereby given that the above Authority intends to construct trunk sewers and related works in the area known as Blind Creek from Stockfield Street to Ridge Park Subdivision to serve properties situated in the whole or parts of

Victoria Government Gazette

the areas hereinafter described in the Sunbury Sewerage District.

Maps and plans showing the works to be constructed are open for inspection at the Board's office, between the hours of 9.00 a.m. and 5.00 p.m. Monday to Friday.

The area referred to above comprises the south side of Blind Creek north of Reservoir Road.

JOHN M. KELLY
Secretary

6207

SUNBURY WATER BOARD

Notice is hereby given that the above Authority intends to construct sewers and related works in Diggers Rest along the west side of Glitter Road to serve properties situated in the whole or parts of the areas hereinafter described in the Diggers Rest Sewerage District.

Maps and plans showing the works to be constructed are open for inspection at the Board's office, between the hours of 9.00 a.m. and 5.00 p.m. Monday to Friday.

JOHN M. KELLY
Secretary

6209

SECOND SCHEDULE

Notice of application for a licence to divert water from the Broken River at Kialla to allotment 70b and Parts 71 and 72, Parish of Kialla.

I hereby give notice of an application for a licence empowering me to divert water for a term of 15 years to the extent of 90 megalitres per annum at a maximum rate of four megalitres per day of 24 hours for the filling of Kialla Lake and to occupy certain Crown lands for diversion works.

Any objection to the granting of this application must be forwarded in writing to reach the Manager Business Services, Rural Water Commission, 33 Casey Street, Tatura 3616, before 21 August 1989, being thirty days from the publication of this notice.

KAVANT NOMINEES PTY LTD, P.O. Box 34, Shepparton 6224

SECOND SCHEDULE

Notice of application for a licence to divert water from the Goulburn River at Wyuna to allotment 29, Parish of Wyuna.

I hereby give notice of an application for a licence empowering me to divert water for a term of 15 years to the extent of 74 megalitres per annum at a maximum rate of 7 megalitres per day of 24 hours for the irrigation of 12.3 hectares and to occupy certain Crown lands for diversion works.

Any objection to the granting of this application must be forwarded in writing to reach the Manager Business Services, Rural Water Commission, 33 Casey Street, Tatura 3616 before 21 August 1989, being thirty days from the publication of this notice.

RUSSELL KEITH PELL and CHERYL
MAVIS PELL, RMB 1285, Kyabram 6225

TARAGO WATER BOARD

1989-1990—Water Charges

Notice is hereby given that the water charges applicable to all consumers supplied with water from the Board for this year will be: Allowance 40 cents per kilolitre. Above Allowance—42 cents per kilolitre.

I. H. GAWLER

Secretary

5999

Civic Place, Warragul

Form No. 1

SECOND SCHEDULE

Notice of application for a licence to divert water from the Loddon River at Bridgewater to allotment 6 section 1 Parish of Inglewood

I hereby give notice of an application for a licence empowering me to divert water for a term of 15 years to the extent of 10 megalitres per annum at a maximum rate of 1 megalitre per day of 24 hours for the irrigation of lucerne and to occupy certain Crown lands for diversion works.

Any objection to the granting of this application must be forwarded in writing to reach the Regional Manager, Loddon-Torrumbarry, Rural Water Commission, P.O. Box 264, Kerang, 3579, within thirty days from the publication of this notice.

MURRAY STARR, 67 Brooke Street,
Inglewood 6197

SUNRAYSIA WATER BOARD

The abovementioned Board having made provision for carrying off the sewerage from each and every property which or any part of which is within the sewerage area hereinafter described doth hereby declare that on or after 1 July 1989, each and every property which or any part of which is within the said sewerage area shall be deemed and taken to be seweraged property within the meaning of the said *Sewerage Districts Act* 1958.

The respective sewerage area hereinbefore referred to shall be known as:

Sewerage Area Numbers

1000; Mildura—Hyder Drive, Honeysuckle Close, Primrose Drive, Jasmine Court, Rambling Way, Rusticana Court, Banksia Court, Smith Close, Ford Close, Downie Drive, Dylan Court.

1001; Mildura—Karinya Drive, Mayfield Rise, Torrens Close, Walnut Avenue.

1002; Mildura—Matotek Court, Plantation Street.

1003; Mildura—Walnut Avenue, Plantation Street, Diamond Court, Adrian Court, Opal Court.

1004; Mildura—Upland Drive, Colorado Drive, Centennial Drive.

1005; Mildura—Colorado Drive, Helen Court, Patricia Drive, Walnut Avenue.

1006; Mildura—Elizabeth Street.

1007; Mildura—McKay Place, Oswald Court, Kelly Court, Laphorne Court, Dundas Court, Semmens Crescent, San Mateo Avenue.

1008; Mildura—Etherington Drive, Zhoe Court, Brodie Close.

1009; Mildura—Fourteenth Street, Beasy Court, Jobson Court.

1010; Mildura—Andimifi Court, Ontario Avenue, Twelfth Street.

1011; Mildura—Riverside Avenue, Eleventh Street.

1012; Mildura—Massey Close, Hillcrest Close.

1013; Mildura—Twelfth Street, Riverside Avenue.

1014; Mildura—Bingara Close, Symonds Court, Raymond Court.

1015; Mildura—Hutchinson Street, Etiwanda Avenue, Eighth Street, Seventh Street.

1016; Mildura—Hynes Court, Etiwanda Avenue, Seventh Street.

1017; Mildura—Luke Court, The Crescent.

1018; Mildura—Kingston Avenue.

1019; Mildura—Ninth Street.

1020; Mildura—Johns Street.

1021; Mildura—Andriske Court.

1022; Mildura—Benetook Avenue.

1023; Mildura—Homestead Court, Settlers Drive.

1024; Mildura—Mansell Drive, Pegler Avenue, Sixth Street, McEdward Court, Thomson Grove, Washington Drive, Avoca Place, Canberra Avenue, Rural Drive, Evans Way, Rothbury Grove, Trafalgar Drive, Barwon Court, Ellen Court, Pyap Court, Marion Court, Riverside Avenue, Excelsior Drive, Rodney Court, Kovac Court, Eighth Street.

1025; Mildura—LePedeure Avenue, Royal Court, Admiral Court, Walnut Avenue.

1026; Mildura—Panorama Drive, Evergreen Court, Harvey Court, Iredale Court.

1027; Irymple—Roberts Close.

1028; Irymple—Teleki Drive, Columbard Court, Carina Close, Irymple Avenue.

1888 G 29 26 July 1989

1029; Red Cliffs—Kurrajong Street, Peter Close.

1930; Mildura—San Mateo Avenue.

1031; Mildura—San Mateo Avenue, Fifteenth Street.

The boundaries of the said sewerage area numbers (as above) are delineated on various plans which may be inspected at the office of the Sunraysia Water Board.

Signed under the seal of the Sunraysia Water Board.

Dated 28 June 1989

R. F. McKENDRICK, Chairman
6223 B. J. GROGAN, Secretary

Water Act 1958

MORNINGTON PENINSULA AND
DISTRICT WATER BOARD
MORNINGTON PENINSULA URBAN
DISTRICT

Gazettal Notice No. 5

Notice to owners of tenements in the undermentioned streets in the Mornington Peninsula Urban District and the Private Streets, Lanes, Courts and Alleys opening thereto:

Street; Section

Bittern

Hendersons Road—From end of existing main at Frankston—Flinders Road, to a point opposite Lots 23 and 39 about 664 metres southerly.

Vimy Street—From Trafalgar Road to a point opposite Lots 163 and 117 about 160 metres southerly.

Dunlop Street—From end of existing main opposite Lot 84 to Trafalgar Road about 25 metres southerly.

Trafalgar Road—From the existing main at intersection of Vimy Street to South Beach Road about 700 metres westerly.

South Beach Road—From end of existing main opposite Lot 28 to Trafalgar Road about 180 metres south-westerly.

Flinders Street—From end of existing main opposite Lots 3 and 47 to Trafalgar Road about 105 metres southerly.

Park Street—From end of existing main opposite Lots 11 and 89 to Trafalgar Road about 76 metres southerly.

Frankston—Flinders Road—From Henderson's Road to a point opposite Lots 2 and 25 about 850 metres south-westerly. From end of existing main opposite CP 153727 to the intersection of Daly Street about 37 metres south-westerly.

Daly Street—From end of existing main opposite Lot 135 and CP 153727 to a point opposite CP 108521 and CP 106116 about 134 metres northerly.

Victoria Government Gazette
Crib Point

Vimy Street—From end of existing main opposite CP 159082 and CP 159081 to Lilie Street about 500 metres southerly.

Bullecourt Road—From end of existing main in Pozieres Street to a point opposite CP 161846 and CP 166595 about 190 metres northerly.

Pozieres Street—From Bullecourt Road to a point opposite CP 161428 and CP 164842 about 355 metres westerly.

Lilie Street—From end of existing main in Vimy Street to Disney Street about 218 metres south-westerly.

Arras Street—From the intersection with Lilie Street to a point opposite Lots 302 and 47 about 100 metres westerly.

Flinders Parade East—Disney Street—From a point opposite Lot 45 to a point opposite CP 163395 about 230 metres easterly.

Hastings

Hodgins Road—From end of existing main opposite Lot 68 to a point opposite Lot 1 about 33 metres westerly.

Frankston

Luke Court—From end of existing main opposite Lots 167 and 148 to a point opposite Lot K about 23 metres south-easterly.

Langwarrin

Darnley Road—From a point opposite the reserve and Lot 15 to a point opposite Lots 19 and 20 about 100 metres southerly.

Marinda Drive—From McClelland Drive to Darnley Road about 230 metres easterly.

Laurent Court—From a point opposite Lot 20 to a point opposite Lot 25 about 60 metres southerly. From a point opposite Lot 22 to a point opposite Lots 18 and 26 about 44 metres easterly.

Bevnol Road—From end of existing main opposite Lots 4 and 5 to Warrandyte Road about 425 metres westerly.

North Road—From end of existing main in North Road opposite Lot 1 about 17 metres westerly.

Trimble Drive—From end of existing main opposite Lots 13 and 15 to North Road about 198 metres southerly.

Natalie Court—Full length.

Anthony Place—From Trimble Drive to a point opposite Lots 8 and 9 about 65 metres westerly.

Dunn Crescent—From Trimble Drive to a point opposite Lot 17 about 110 metres easterly.

Lisa Court—Full length.

Mornington

Latham Street—From end of existing main opposite Lots 24 and 29 to a point opposite Lot 31 and E about 68 metres easterly.

Shotton Road—From the intersection with Nepean Highway to a point opposite Lot 5 and part Lot 12 about 980 metres easterly.

Lilani Court—Full length.

Bungower Road—From end of existing main in Racecourse Road to a point opposite part Lot 14 and part Lot 2 about 474 metres westerly.

Watt Road—From end of existing main opposite Lots 4 and 9 to the corner of Racecourse Road about 262 metres easterly.

Racecourse Road—From end of existing main opposite Lots 2 and 19 to Watts Road about 629 metres southerly.

Mount Eliza

Clendon Close—From end of existing main opposite Lots 9 and 1 to a point opposite Lots 16 and 2 about 20 metres easterly and 12 metres southerly.

Mount Martha

Nepean Highway—From end of existing main opposite Lots 24 to a point opposite Lot 23 about 47 metres northerly.

Callistemon Court—From end of existing main opposite Lots 10 and 19 to a point opposite Lot 18 about 110 metres easterly.

Flora Road—From end of existing main opposite Lots 26 and 55 to Dunns Road about 146 metres easterly.

Correa Court—Full length.

Dunns Road—From end of existing main opposite Lot 44 to a point opposite Lot 31 about 117 metres southerly.

Nar Nar Goon

Browning Road—From end of existing main opposite Lot 12 to a point opposite reserve about 33 metres easterly.

Pakenham

Bridle Place—From end of existing main opposite Lots 284 and 211 northerly about 99 metres including Lots 279 to 281 and then westerly about 169 metres to a point opposite Lot 274.

Rosebud West

Staughton Avenue—From Grenville Close to a point opposite Lot 1 about 44 metres northerly.

Rye

Byron Close—Full length.

Milton Road—From end of existing main opposite Lots 36 and 60 to the end of existing main opposite Lot 3 about 209 metres north-westerly.

Susan Place—Full length.

Alexandra Crescent—From end of existing main opposite Lots 13 and 24 to a point opposite Lot 59 and 465 metres easterly.

Bethany Close—Full length.

Somerville

Clarendon Drive—From end of existing main opposite Lots 226 and 283 to a point opposite Lot 312 about 338 metres southerly.

Smokey Court—Full length.

Lady Beverley Circuit—From Clarendon Drive to a point opposite Lot 243 about 163 metres easterly then southerly.

Rex Court—Full length.

Tyabb

Highfield Way—From end of existing main opposite Lots 42 and 30 to a point opposite Lot 34 about 390 metres south-westerly.

Tyabb-Tooradin Road—From end of existing main opposite Lot 4 north-easterly about 110 metres.

The main pipe in the said streets being laid down, the owners of all tenements situated as above are hereby required, on or before 1 September 1989 to cause proper pipes and stopcocks to be laid so as to supply water within such tenements from the main pipe.

J. O. WILLIAMS

Secretary

Mornington Peninsula and
District Water Board

6232

Sixth Schedule

MORNINGTON PENINSULA AND
DISTRICT WATER BOARD

General Notice

Declaration of Sewerage Area

The abovementioned Board having made provision for carrying off the sewerage from each and every property which, or any part of which, is within the Sewerage Area hereinafter described, doth hereby declare that on or after 1 September 1989 each and every property which, or any part of which, is within the said Sewerage Area shall be deemed to be a seweraged property within the meaning of the *Sewerage Districts Act 1958*.

The boundaries of the sewerage areas hereinafter referred to are:

City of Frankston

Sewerage Area No. 380

The boundaries of all that piece of land comprising Lots 389 to 436 inclusive on Lodged Plan of Subdivision No. 209889 generally abutting Yarram Court and Mapiti Court, Frankston.

1890 G 29 26 July 1989

Sewerage Area No. 381

The boundaries of all that piece of land comprising Lots 125 to 137 inclusive and Lots 313 to 344 inclusive on Lodged Plan of Subdivision No. 208183 generally abutting Aquarius Drive, Challenge Court and Condor Court, Frankston.

Sewerage Area No. 382

The boundaries of all that piece of land comprising Lots 12 to 30 inclusive on Lodged Plan of Subdivision No. 208616 and Lots 9, 10, 11 on Plan of Subdivision No. 208615 generally abutting Keppler Circuit and Rutherford Road, Seaford.

Sewerage Area No. 383

The boundaries of all that piece of land comprising Lots 179 to 219 inclusive on Lodged Plan of Subdivision No. 210862 generally abutting Sheoak Road and Woodside Avenue, Frankston.

Sewerage Area No. 384

The boundaries of all that piece of land comprising Lots 1 to 4 inclusive on Lodged Plan of Subdivision No. 212984 abutting Bellbrook Court, Frankston.

Sewerage Area No. 385

The boundaries of all that piece of land comprising Lot 5 on Lodged Plan of Subdivision No. 54819, Lots 1 to 6 inclusive on Lodged Plan of Subdivision No. 70312, Lot 2 on Lodged Plan of Subdivision No. 68385, Lot Part 8 on Lodged Plan of Subdivision No. 4911 (3 parts), Lots 1 and 2 on Lodged Plan of Subdivision No. 99432, Lots 1 and 2 on Lodged Plan of Subdivision No. 72627, Lot 2 of Lodged Plan of Subdivision No. 41108, Lots 1 and 2 on Lodged Plan of Subdivision No. 117454, Lot 1 on Lodged Plan of Subdivision No. 148262, Lots 1 to 5 inclusive on Lodged Plan of Subdivision No. 201464, Lots 1 to 8 inclusive on Lodged Plan of Subdivision No. 60771 and Lot 1 on Lodged Plan of Subdivision No. 12894 generally abutting Clifton Grove, Knox Street, Bawden Street and Frankston-Dandenong Road, Carrum Downs.

Sewerage Area No. 386

The boundaries of all that piece of land comprising Lots 1 to 4 inclusive on Lodged Plan of Subdivision No. 209909 generally abutting Klauer Street and Frankston-Dandenong Road, Seaford.

Sewerage Area No. 387

The boundaries of all that piece of land comprising Part Lot 575 on Lodged Plan of Subdivision No. 22224 abutting Bardia Avenue, Seaford South.

Sewerage Area No. 388

The boundaries of all that piece of land comprising Lots 1 to 7 inclusive on Lodged Plan of Subdivision No. 214241 abutting Adib Court and Rosemary Crescent, Frankston North.

Victoria Government Gazette

Sewerage Area No. 389

The boundaries of all that piece of land comprising Lots 74 and 75 on Lodged Plan of Subdivision No. 9776 abutting Airie Grove, Seaford.

Mt Eliza Sewerage District

Sewerage Area No. 72

The boundaries of all that piece of land comprising Lots 581 to 593 inclusive, Lots 624 to 645 inclusive, Lots 657 to 668 inclusive, Lots 672 to 685 inclusive, Lots 696 to 699 inclusive and Lots 708 to 748 inclusive, all on Lodged Plan of Subdivision No. 13452 generally abutting Banool Crescent, Moon Street, Station Street, Bird Street, Eumeralla Crescent, and Claremont Street, Mt Eliza.

Sewerage Area No. 73

The boundaries of all that piece of land comprising Lots 14 to 27 inclusive and Lots 37 and 38 on Lodged Plan of Subdivision No. 211032, Lots 28 to 36 inclusive and Lots 39 to 48 inclusive on Lodged Plan of Subdivision No. 210388 generally abutting Angus Court, Attunga Way, Buloke Close, Cobb Road and Grant Road, Mt Eliza.

Shire of Cranbourne

Sewerage Area No. 195

The boundaries of all that piece of land comprising Lots 18 to 35 inclusive and Lots 53 to 56 inclusive on Lodged Plan of Subdivision No. 211677 generally abutting Linden Court and Tyntynder Drive, Carrum Downs.

Sewerage Area No. 196

The boundaries of all that piece of land comprising Lots 1388 to 1402 inclusive on Lodged Plan of Subdivision No. 210298, Lots 1299 to 1320 inclusive on Lodged Plan of Subdivision No. 210112 and Lots 1321 to 1342 inclusive and Lots 1375 to 1387 inclusive on Lodged Plan of Subdivision No. 212299 generally abutting O'Gradys Road, Greenwood Drive, Lyrebird Drive, Avocet Court, Petrel Court and Pardalote Avenue, Carrum Downs.

Sewerage Area No. 197

The boundaries of all that piece of land comprising Lot 2 on Lodged Plan of Subdivision No. 39892.

Sewerage Area No. 198

The boundaries of all that piece of land comprising Lots 1 to 35 inclusive on Lodged Plan of Subdivision No. 214213 generally abutting Trimble Drive, Dunn Crescent, Lisa Court, Natalie Court, North Road and Anthony Place, Langwarrin.

Sewerage Area No. 199

The boundaries of all that piece of land comprising Lots 1 to 6 inclusive on Lodged Plan

Victoria Government Gazette

of Subdivision No. 208195 and Lots 7 to 16 on Lodged Plan of Subdivision No. 210699 abutting Homestead Road, Cranbourne South.

Sewerage Area No. 200

The boundaries of all that piece of land comprising Lots 1 to 33 inclusive on Lodged Plan of Subdivision No. 213159 generally abutting McClelland Drive, Darnley Drive and Hutchins Way, Skye.

Sewerage Area No. 201

The boundaries of all that piece of land comprising Part Crown Allotment 21A, being Cranbourne Shire Depot, abutting O'Tooles Road, Cranbourne.

Shire of Flinders

Sewerage Area No. 133

The boundaries of all that piece of land comprising Lot 1, Lots 4 to 8 inclusive and Lots 10 to 12 inclusive on Lodged Plan of Subdivision No. 58216, Consolidated Plan No. 152707, Lots 13 to 20 inclusive on Lodged Plan of Subdivision No. 97655, Lots 1 to 4 inclusive on Lodged Plan of Subdivision No. 139473 and Lots 129 to 132 inclusive and Lots 153 and 154 on Lodged Plan of Subdivision No. 21010 generally abutting Cook Street and Somers Avenue, McCrae.

Sewerage Area No. 134

The boundaries of all that piece of land comprising Lots 2 to 18 inclusive on Lodged Plan of Subdivision No. 211688 and Lot 12 on Lodged Plan of Subdivision No. 205429 generally abutting Rollings Close and Waterfall Gully Road, Rosebud.

Mornington Sewerage District

Sewerage Area No. 207

The boundaries of all that piece of land comprising Lots 1 to 25 inclusive on Lodged Plan of Subdivision No. 209993 abutting Village Close and Bay Road, Mt Martha.

Sewerage Area No. 208

The boundaries of all that piece of land comprising Lots 1 to 7 inclusive on Lodged Plan of Subdivision No. 148545 generally abutting Uralla Road and Seppelt Avenue, Mt Martha.

Sewerage Area No. 209

The boundaries of all that piece of land comprising Lots 1 to 3 inclusive, 5 to 10 inclusive and 12 to 15 inclusive on Lodged Plan of Subdivision No. 17874, Lots 1 to 34 inclusive, 36 to 48 inclusive, Part 50, 51 to 63 inclusive, 66 to 71 inclusive, 73, 74, 77, 80 to 93 inclusive, 96, 99 to 102 inclusive, 105 to 108 inclusive, all on Lodged Plan of Subdivision No. 22334, Lots 1 to 3 inclusive on Lodged Plan of Subdivision No. 55229, Lots 1 and 2 on Lodged Plan of Subdivision No. 79203, Lots 1 to 3 inclusive on Lodged Plan of Subdivision No. 78798, Lots 1

G 29 26 July 1989 1891

to 4 inclusive on Lodged Plan of Subdivision No. 78589, Lots 1 and 2 on Lodged Plan of Subdivision No. 86761, Lots 1 to 3 inclusive on Lodged Plan of Subdivision No. 86514, Lots 1 and 2 on Lodged Plan of Subdivision No. 116702, Lots 1 and 2 on Lodged Plan of Subdivision No. 90704, Lots 1 to 3 inclusive on Lodged Plan of Subdivision No. 93120, and Plan of Consolidation Nos. 107851 and 167528, generally abutting Esplanade, Hearn Road, McGregor Avenue, Robinson Street, Byrne Street, Raymond Street, Finlayson Avenue, Park Road and Martin Street, Mt Martha.

Sewerage Area No. 210

The boundaries of all that piece of land comprising Lots 60 and 61, 243 to 255 inclusive on Lodged Plan of Subdivision No. 8684, Lots 1 to 33 inclusive on Lodged Plan of Subdivision No. 205847 generally abutting Park Road, Pacific Terrace and Ponyara Road, Mt Martha.

By Order of the said Water Board

J. K. BUCHANAN, Chairperson

6233 J. O. WILLIAMS, Secretary

SECOND SCHEDULE

Notice of application for a licence to divert water from the Broken River at Shepparton East to Part of Crown Allotment 40A, Parish of Shepparton.

I hereby give notice of an application for licence empowering me to divert water for a term of 15 years to the extent of 12.3 megalitres per annum at a maximum rate of 2 megalitres per day of 24 hours for the purpose of irrigation of 2 hectares.

Any objection of the granting of this application must be forwarded in writing to reach the Manager Business Services, Rural Water Commission, 33 Casey Street, Tatura 3616 before 8 September 1989 being 30 days from the publication of this notice.

BYEK NOMINEES PTY. LTD. P.O. Box 1088, Shepparton 3630 6241

MANSFIELD DISTRICT WATER BOARD

Notice of Intention to Construct Sewerage Works

Notice is hereby given that the Board intends constructing sewerage works; consisting of sewers and manholes; within it's Mansfield Sewerage District and more particularly described as being that area bounded by Mt. Buller Road, Greenvale Lane and Mt. Battery Road (Extension of main to service 4 Wheel Drive Hire Depot).

A plan of the proposed sewer route is on display within the Board's administrative office, 46-48 High Street, Mansfield, for inspection by interested parties.

6236 G. D. PAYNE, Secretary

1892 G 29 26 July 1989

GEELONG AND DISTRICT WATER BOARD

Pursuant to section 60 of the *Geelong Waterworks and Sewerage Act 1958* (No. 6263) the Board has prepared plans to indicate the particulars of sewers and underground works, the construction of which the Board intends to begin at a date not less than one month after publication of the notices, in or adjacent to the following locality within the Drainage Area.

Cameron Crescent, Swindon Court, Tydman Court, McAdam Court, Archimedes Avenue, Lara—Shire of Corio.

Burlington Crescent, Melissa Court, Dane Court, Leopold; Govett Crescent, Crozier Court, Whittington—Shire of Bellarine.

Notice is hereby given that the plans indicated are open for public inspection at the Board's Offices, 61–67 Ryrie Street, Geelong between the hours of 8.10 a.m. and 5.00 p.m. from Monday to Friday (public holidays excepted) by the owners or occupiers of land or premises within the Drainage Area.

6235 R. A. JORDAN, Secretary

NOTICE OF COVENANT

Section 3A, Victorian Conservation Trust Act

Mr Ian Alan McDonald proposes to enter into a Covenant with the Victorian Conservation Trust of 250 Victoria Parade, East Melbourne with regard to approximately 80 hectares of land situated off the Western Highway, west of Dadswell Bridge being Lot 3, Crown Allotment 21, Parish of Warung, Shire of Wimmera for the purpose of:

Protecting the native trees, wildlife and other special features by regulating:

- (a) The introduction of flora and fauna not indigenous to the area;
- (b) The grazing of stock;
- (c) The keeping of domestic animals;
- (d) The erection of buildings and subdivision;
- (e) Other potential developments and changes on the land in order to ensure its conservation.

Submissions with respect to the proposed Covenant may be made within one month of the publication of this notice in the *Government Gazette* to the Minister for Planning and Environment, (attention Manager Environment and Planning) Box 22480T, G.P.O. Melbourne, 3001. Enquiries may be directed to the Victorian Conservation Trust—Tel. (03) 412 4661 6202

NOTICE OF COVENANT

Sec. 3A Victorian Conservation Trust Act

Mr Karl Liffman proposes to enter into a Covenant with the Victorian Conservation Trust

Victoria Government Gazette

of 250 Victoria Parade, East Melbourne with regard to approximately 23 ha of land situated off the Jones and Reeces Road, near Clydesdale being Crown Allotment 2B, section 1, Parish of Yandoit, Shire of Daylesford and Glenlyon for the purpose of:

Protecting the native trees, wildlife and other special features by regulating:

- (a) The introduction of flora and fauna not indigenous to the area;
- (b) The grazing of stock;
- (c) The keeping of domestic animals;
- (d) The erection of buildings and subdivision;
- (e) Other potential developments and changes on the land in order to ensure its conservation.

Submissions with respect to the proposed Covenant may be made within one month of the publication of this notice in the *Government Gazette* to the Minister for Planning and Environment, (attention Manager Environment and Planning) Box 2240T G.P.O. Melbourne, 3001. Enquiries may be directed to the Victorian Conservation Trust—Tel. (03) 412 4661 6196

AUSTRALIAN BARLEY BOARD

Final Date for Delivery of Barley—No. 50 Pool
Season 1988–89

In accordance with the sub-clause 2 of Clause 16 of the *Barley Marketing Act 1958* and subsequent amendments, the Australian Barley Board hereby notifies barley growers that 31 July 1989 is the final day on which barley of the No. 50 Pool, Season 1988–89 will be accepted, unless the grower makes and forwards a declaration in accordance with sub-clause 1 of Clause 16 of the Barley Marketing Act.

Dated 18 July 1989 B. D. BANBURY

6237 Assistant General Manager
Administration and Finance

SECOND SCHEDULE

Notice of application for a licence to divert water from the Goulburn River at Mangalore West to Allotments 29, 30A and 30B, Parish of Mangalore.

I hereby give notice of an application for a licence empowering me to divert water for a term of fifteen years to the extent of two hundred megalitres per annum at a maximum rate of four megalitres per day of twenty-four hours for the irrigation of 33.3 ha and to occupy certain Crown lands for diversion works.

Any objection to the granting of this application must be forwarded in writing to reach the Manager, Business Services, Rural Water Commission, 33 Casey Street, Tatura 3616 within thirty days from the publication of this notice.

BARRY PATTERN, 29/703 Orrong Road,
Toorak, 3142 6203

Unclaimed Moneys Act 1962

Register of Unclaimed Moneys held by the—

<i>Name of Owner on Books and Last Known Address</i>	<i>Total Amount Due to Owner</i>	<i>Description of Unclaimed Money</i>	<i>Date when Amount first became Payable</i>
\$			
CUSTOM CREDIT HOLDINGS LIMITED			
Anderson, G and G, 24 Randwick Dr, Keilor Park	52.65	Refund	7.5.85
Armbrook Distributors, Kalingra Rd, Footscray	128.12	"	20.6.85
Aust. Cargo Enterprises, Kalingra Rd, West Footscray	219.16	"	13.11.85
Bazaar of South Yarra, 105 Toorak Rd, South Yarra	11.41	"	31.1.85
Beanstalk Promotions, 6th Floor, 85 Queen St, Melbourne	650.13	Overpayment	7.5.85
Bladen, Donna L, 1/99 Osborne St, South Yarra	200.00	Principal	1.4.85
Brookbank, J E and E F	127.16	Overpayment	12.9.85
Bulluss, R J, 29 Hex St, Tottenham	80.00	"	27.3.85
Candle Distributors	363.05	No Details	17.6.86
Connor, Sheryl A, 98 Burdoo Dr, Grovedale	400.00	Principal	19.7.86
Darling, Bernard, 7 Jean St, McKinnon	96.94	Refund	9.5.85
Davies, J J, 10 Terrigal Ave, Turramurra, NSW	126.54	Overpayment	11.9.85
Degruchy, P M, 16 Fay St, Moorabbin	51.69	"	10.5.85
Dickenson, G M, 31 Aldridge St, Endeavour Hills	206.00	"	22.7.85
Distefano, J	60.00	No Details	26.8.86
Ditel Holdings, 13 Blamey Ave, Mill Park	66.60	Refund	15.1.85
Docherty Catering, 1812 Malvern Rd, East Malvern	40.03	"	21.6.85
Dolan, Michael J, 14 Terry St, Deepdene	128.46	"	21.3.85
Don & Dried Pty Ltd	149.00	No Details	26.6.86
Edelweiss Design, Lot 18, Redgum Dr, Dandenong	191.66	Refund	25.9.85
E F Rowlands & Assoc. Pty Ltd, 238 Dorset Rd, Boronia	30.02	"	28.2.85
G Anderson Pty Ltd, 179 King St, Melbourne	44.53	"	12.3.85
Gallagher, George V, Surf Side One Caravan Park, Warrnambool	190.00	Overpayment	2.4.85
Geelong Ship Supply, 206 Moorabool St, Geelong	51.85	"	28.5.85
Highbury Chiropractic, 7 Yertichuch Ave, Ashwood	38.98	Refund	21.6.85
Hocking, R J, 27 Tynan St, West Preston	53.42	Overpayment	11.2.85
Hutchins, Dianne R, 43 Wellington St, Flemington	500.00	Principal	20.6.86
Irving, Garry D, 16 Coogee Crt, Barwon Heads	199.00	Overpayment	13.11.85
Jackson, Ian, 10th Floor, 167 Queen St, Melbourne	19.42	"	27.3.85
Krozas, A J, 43 Darvall St, Donvale	148.00	"	13.11.85
K Melilli Electrics, 1520 St Helena Rd, Greensborough	193.53	"	21.11.85
Landsgate Properties Pty Ltd, 140 Queen St, Melbourne	103.80	"	26.8.85
Lighting Corporation, 131 Brighton St, Richmond	38.79	Refund	29.5.85
Macauley, J C C, "Arrander" Warburton Rd, Lilydale	332.80	Overpayment	21.11.85
Marget, H, 781 Centre Rd	34.44	Refund	8.11.84
McMillan, 40 Broomfield Ave, Alphington	139.67	Overpayment	6.6.85
Mein, Hazel J, Wandilla, Stephens Rd, Mt. Eliza	120.05	Interest	24.12.87
Michaylov, D S, 1/80 Clow St, Dandenong	56.77	Refund	8.10.84
Miller, M E, 4 Myrmong Cres, Toorak	66.22	"	18.12.84
Morrow, I R, 31 Overend St, Brunswick	31.78	Overpayment	18.9.85
Mr Joyful Pty Ltd, 17 Burrindi Rd, South Caulfield	36.12	Refund	20.3.85
Payne, Andrew F, 92 Coolart Rd, Hastings	500.00	Principal	5.2.86
Petrou, George, 19 Park Cres, Kew	47.53	Interest	28.9.87
Seflic, M, 4 Service Rd, Blackburn	1376.62	Overpayment	2.4.85
Sofarnos, George A, 98 Albert Rd, South Melbourne	80.24	Refund	12.3.85
Spanish Tow Pty Ltd, 28 Johnson St, Fitzroy	106.48	Overpayment	11.9.85
Spectra Lighting Pty Ltd, 6 Longford Crt, Springvale	74.83	"	14.9.84
Trangie Badges, 16 Lennox Ave, Hawthorn	50.69	"	22.10.85
Unknown	11.08	No Details	3.4.85
Unknown	17.52	Cheque	15.5.86
Unknown	32.00	No Details	24.6.86
Unknown	44.00	"	29.7.86
Unknown	50.00	Overage	22.11.82
Unknown	51.00	No Details	10.9.86

1894 G 29 26 July 1989

Victoria Government Gazette

Unclaimed Moneys Act 1962

Register of Unclaimed Moneys held by the—

Name of Owner on Books and Last Known Address	Total Amount Due to Owner	Description of Unclaimed Money	Date when Amount first became Payable
\$			
CUSTOM CREDIT HOLDINGS LIMITED—continued			
Unknown	57.48	No Details	18.9.86
Unknown	63.00	"	3.7.78
Unknown	120.00	"	19.7.86
Unknown	140.52	Cheque	15.5.86
Unknown	142.82	No Details	18.9.86
Unknown	145.00	"	12.3.85
Unknown	161.40	"	17.10.86
Unknown	208.00	"	1.8.86
Unknown	235.91	"	1.8.86
Unknown	238.61	"	28.6.86
Unknown	241.39	"	18.9.86
Unknown	278.13	"	1.8.86
Unknown	278.65	"	8.5.86
Unknown	369.79	"	30.7.86
Unknown	370.19	"	4.9.86
Unknown	430.00	"	18.6.86
Unknown	493.26	"	18.9.86
Unknown	500.54	"	1.8.86
Unknown	846.85	"	20.2.76
Unknown	1025.97	"	16.6.78
Unknown	1093.21	"	1.8.86
Ward Ann M, Thompsons Rd, Cranbourne	32.17	Refund	18.3.85
Wilson, B J, 3/10 Clacton St, St. Albans	84.45	Overpayment	10.5.85
Zimmer, Sam, Lower Mall, Chadstone Shopping Centre 6199A	27.82	Refund	1.4.85
CUSTOM CREDIT CORPORATION LIMITED			
Achteren, Van	60.00	No details	20.3.87
Alex John Invest	185.49	Refund	15.5.87
Anderson, A	398.10	"	29.4.87
Andrianopoulos, G, 40 Middleton St, Watsonia	14.00	No details	27. 3.87
Andripoulos, J	14.00	Refund	15.4.87
Artes Studio.	299.00	"	15.5.87
Athanasiadis, A	741.15	"	11.9.87
Baker, C. P.	171.00	"	"
Bell, G	54.00	"	29.4.87
Blainey, G	190.00	Cheque	17.11.87
Boehm, L K	26.00	No details	23.3.87
Boyd, D	24.65	Refund	11.9.87
Brewster, D L and P E	302.80	"	15.5.87
Brock, G W	86.77	"	11.9.87
Brown, M A, 1/86 Church St, Sth Corowa, NSW	10.00	"	15.5.87
Burnett, W	143.00	"	25.5.87
Casey, P G	167.68	Cheque	17.11.87
Clark, A P	306.00	Refund	11.9.87
Clark, K M	473.46	Cheque	17.11.87
Constantine, R	22.44	Refund	29.4.87
Connclissen, A F	27.90	No details	23.3.87
Cowen, Deborah S, 72 Heatherhill Rd, Frankston	32.01	Interest	24.12.87
Details unknown	387.00	No details	25.3.87
Details unknown	92.00	Statement	15.4.87
Details unknown	40.00	No details	1.4.87
Details unknown	220.00	"	4.5.87
Details unknown	177.82	"	"
Details unknown	100.00	"	"
Details unknown	110.00	"	"

Unclaimed Moneys Act 1962

Register of Unclaimed Moneys held by the—

<i>Name of Owner on Books and Last Known Address</i>	<i>Total Amount Due to Owner</i>	<i>Description of Unclaimed Money</i>	<i>Date when Amount first became Payable</i>
\$			
CUSTOM CREDIT CORPORATION LIMITED— <i>continued</i>			
Details unknown	100.00	No details	4.5.87
Details unknown	209.11	"	6.9.87
Details unknown	60.00	"	27.7.87
Details unknown	50.00	"	"
Details unknown	263.78	"	"
Details unknown	47.63	"	"
Details unknown	148.00	"	6.8.87
Details unknown	15.00	"	5.8.87
Details unknown	176.15	"	27.8.87
Details unknown	742.03	"	15.5.87
Details unknown	216.00	"	"
Details unknown	207.08	"	"
Details unknown	451.47	"	"
Details unknown	204.00	"	"
Details unknown	122.21	"	"
Details unknown	56.00	"	"
Details unknown	200.75	"	"
Details unknown	164.00	"	"
Details unknown	204.00	"	"
Details unknown	489.77	"	"
Details unknown	142.06	"	"
Details unknown	262.34	"	"
Details unknown	130.00	"	"
Details unknown	263.77	"	"
Details unknown	389.00	"	"
Details unknown	164.65	"	"
Details unknown	233.00	"	"
Details unknown	216.12	"	"
Details unknown	351.42	"	"
Details unknown	247.43	"	"
Details unknown	151.14	"	"
Details unknown	414.10	"	"
Details unknown	203.87	"	"
Details unknown	145.03	"	"
Details unknown	145.02	"	"
Details unknown	53.10	"	"
Details unknown	465.04	"	"
Details unknown	323.46	"	"
Details unknown	370.65	"	23.9.87
Details unknown	199.57	"	"
Details unknown	10.00	"	"
Details unknown	268.38	"	"
Details unknown	584.63	"	"
Details unknown	86.83	"	"
Details unknown	292.35	"	"
Details unknown	475.92	"	"
Details unknown	129.24	"	"
Details unknown	905.64	"	"
Details unknown	255.62	"	"
Details unknown	245.00	"	"
Details unknown	121.49	"	"
Details unknown	205.68	"	"
Details unknown	255.62	"	"
Details unknown	289.49	"	"

1896 G 29 26 July 1989

Victoria Government Gazette

Unclaimed Moneys Act 1962

Register of Unclaimed Moneys held by the—

Name of Owner on Books and Last Known Address	Total Amount Due to Owner	Description of Unclaimed Money	Date when Amount first became Payable
\$			
CUSTOM CREDIT CORPORATION LIMITED—continued			
Details unknown	382.65	No Details	23.9.87
Details unknown	149.00	"	"
Details unknown	145.00	Statement	21.9.87
Details unknown	320.95	"	23.9.87
Details unknown	510.75	"	"
Details unknown	289.45	"	"
Details unknown	55.53	"	30.9.87
Details unknown	215.00	"	26.10.87
Details unknown	160.00	"	"
Details unknown	33.00	Statement	17.11.87
Details unknown	23.00	"	"
Details unknown	172.00	"	"
Details unknown	131.00	No details	7.7.87
Details unknown	120.77	"	21.12.87
Details unknown	126.00	"	"
Details unknown	150.00	"	"
Details unknown	246.60	"	"
Details unknown	320.00	"	"
Details unknown	80.00	"	"
Details unknown	11 753.00	"	"
Details unknown	152.00	"	"
Details unknown	63.25	"	"
Details Unknown	225.00	"	"
Details unknown	150.00	"	29.4.87
Details unknown	225.00	"	"
Details unknown	61.50	"	"
Details unknown	150.00	"	"
Details unknown	100.00	"	"
Details unknown	240.00	"	"
Details unknown	219.33	"	"
Details unknown	20.00	Statement	3.3.87
Details unknown	30.00	"	"
Details unknown	30.00	"	"
Details unknown	30.00	"	"
Details unknown	132.00	"	"
Details unknown	100.70	"	"
Details unknown	120.00	"	"
Details unknown	150.00	"	"
Details unknown	10.00	Money order	"
Details unknown	10.00	No details	5.6.87
Details unknown	482.00	"	"
Details unknown	40.00	"	22.6.89
Details unknown	276.00	"	"
Details unknown	50.00	"	27.6.87
Details unknown	130.00	"	27.8.87
Details unknown	40.00	"	"
Details unknown	98.00	"	27.2.87
Details unknown	124.00	"	6.5.87
Details unknown	160.00	"	"
Details unknown	607.10	"	"
Details unknown	422.30	"	"
Details unknown	81.55	"	"
Details unknown	130.00	"	"
Details unknown	220.53	"	"

Unclaimed Moneys Act 1962

Register of Unclaimed Moneys held by the—

<i>Name of Owner on Books and Last Known Address</i>	<i>Total Amount Due to Owner</i>	<i>Description of Unclaimed Money</i>	<i>Date when Amount first became Payable</i>
\$			
CUSTOM CREDIT CORPORATION LIMITED— <i>continued</i>			
Details unknown	160.00	No details	6.5.87
Details unknown	281.71	"	"
Details unknown	80.00	"	"
Details unknown	119.85	"	"
Details unknown	148.00	"	"
Details unknown	27.80	"	"
Details unknown	124.09	"	"
Details unknown	68.00	"	"
Details unknown	99.45	"	"
Details unknown	209.00	"	11.9.87
Details unknown	13.21	"	21.9.87
Details unknown	70.00	"	"
Details unknown	40.00	Money order	"
Details unknown	300.00	"	28.9.87
Details unknown	30.00	No details	6.10.87
Details unknown	600.00	Statement	29.4.87
Details unknown	100.00	"	"
Details unknown	183.00	"	"
Details unknown	92.00	No details	18.6.87
Details unknown	22.00	"	"
Details unknown	10.00	Money order	6.10.87
Details unknown	50.00	NAB Eaglehawk	"
Details unknown	15.00	Money order	"
Details unknown	150.00	"	"
Details unknown	92.00	Cheque	18.6.87
Details unknown	240.00	"	"
Details unknown	160.00	"	"
Details unknown	40.00	Statement	25.6.87
Details unknown	182.00	No details	18.8.87
Details unknown	153.00	Money order	"
Details unknown	154.16	No details	23.9.87
Dugina, Z D	56.49	"	1.4.87
Easton Holding Pty Ltd	398.84	Refund	29.4.87
Econo, Michael and Morris, V, 88 Sydney Rd, Brunswick	82.50	Interest	31.12.86
Bell, Gilbert C (estate of), c/- Executor, 1 Tower Reserve, Castlecrag, NSW	310.00	Principal	30.6.83
Foster, A D, 43/333 Beaconsfield Pde, West St Kilda	158.00	No details	11.12.87
Gil Brokerage Pty Ltd	127.00	Fee	11.9.87
Gimenez, R	18.00	Refund	29.4.87
Gordon, P	110.00	"	"
Gould, R J	37.00	Cheque	18.6.89
Governor Hotham Hotel	169.10	Refund	15.5.87
Gray, D T	48.00	No details	4.5.87
Gurney, Alice M, 87 Erin Street, Richmond	85.35	Interest	24.12.87
Hadow, G, 1/17 Second Ave, Dandenong North	25.03	Refund	1.4.87
Hain, M	36.00	"	29.4.87
Herodias Pty Ltd	120.76	"	15.5.87
Hutchinson, S	188.00	"	29.4.87
Jan & Associates	286.95	No details	27.7.87
John Trengrove Pty Ltd	703.77	"	6.10.87
Jones, A F	145.00	"	18.8.87
Khan, T	12.94	Refund	3.3.87
Kidd, Dean	130.00	No details	25.3.87
Lindsay, J D	50.00	"	4.5.87

Unclaimed Moneys Act 1962

Register of Unclaimed Moneys held by the—

<i>Name of Owner on Books and Last Known Address</i>	<i>Total Amount Due to Owner</i>	<i>Description of Unclaimed Money</i>	<i>Date when Amount first became Payable</i>
\$			
CUSTOM CREDIT CORPORATION LIMITED—continued			
McGarry, C W.	189.00	Refund	11.9.87
Montebello, G.	164.81	"	29.4.87
Nightingale, R J	148.00	No details	"
Ogretir, Z	238.20	Cheque	25.5.87
Ohlsen	100.00	No details	22.6.87
Parsons, M J	22.82	"	23.3.87
Pham, V	796.15	Refund	29.4.87
Phillips, B J	38.00	"	11.9.87
Phuong, V K	41.00	No details	18.8.87
Pjajcik, D	329.91	"	"
Plunkett, A, 19 Oswald St, Dandenong	28.46	Refund	1.4.87
Porter, G J	40.00	No details	23.3.87
Pudney, D R	128.00	Refund	11.9.87
Roberts, R, 22 Russell St, Werribee	15.30	No details	11.12.87
Rogertson, D	50.00	Refund	29.4.87
Servelec Pty Ltd	231.44	"	15.5.87
Smith, V L	156.00	Unpresented	17.11.87
Steepe, N	97.15	Refund	29.4.87
Stephenson, C	10.00	No details	27.7.87
Strickland, D F	66.20	"	24.7.87
Sullivan, G	131.90	Refund	15.5.87
Thai, P P	61.27	No details	1.4.87
Thomalic States Pty Ltd	526.00	Refund	15.5.87
Train, Douglas Carmichael	501.20	"	"
Trajkovska, D	100.00	No details	29.4.87
Trangie Badges Pty Ltd	88.08	"	24.7.87
Tsunda, J	60.00	"	23.3.87
Verquinst, R	826.66	"	11.6.87
Walters, J	30.00	Refund	25.5.87
Webster, M C	123.52	No details	18.6.87
Westmol Imports	579.90	Refund	15.5.87
Westpac St. Kilda	100.00	No details	"
Williams, E M	147.00	Refund	11.9.87
Withers, Joy L, 1 Roselyn Cres, East Bentleigh	400.00	Principal	18.7.83
Wood, D	13.51	No details	24.7.87
6199B			

6199B

SECOND SCHEDULE

Notice of application for a licence to divert water from the Goulburn River at Homewood to Allotments 4A, 9B, 6A and 12, Section B, Parish of Windham.

I hereby give notice of an application for a licence empowering me to divert water for a term of fifteen years to the extent of one hundred and thirty six megalitres per annum at a maximum rate of 6.9 megalitres per day of twenty-four hours for the irrigation of 22.6 ha of crop and to occupy certain Crown lands for diversion works.

Any objection to the granting of this application must be forwarded in writing to reach the Manager, Business Services, Rural Water Commission, 33 Casey Street, Tatura 3616 before

30 August 1989, being thirty days from the publication of this notice.

WILLIAM GEORGE DRYSDALE, R.M.B.
1140, "Doogalook", Yea 6204

NOTICE OF DISSOLUTION OF PARTNERSHIP

Notice is hereby given that the Partnership heretofore subsisting between Corinne Patricia Kelly and John Guiricin carrying on the business of a Hairdressing Salon at Lochiel Avenue, Mount Martha under the title of "Profile Beauty Studio" has been dissolved as from 30 June 1989.

Dated 19 July 1989

LLEWELLYN ALSOP & GRAHAM,
solicitors, 213 Nepean Highway, Dromana 6188

Victoria Government Gazette

WILLIAM STANLEY JOHNS, late of Unit 16,
25 Martin Street, Thornbury, gentleman,
deceased

Creditors, next of kin and others having claims
against the estate of the said deceased who died
on 8 February 1989 are to send particulars of
their claims to Graeme Edward Steinfert,
solicitor, 562 High Street, Thornbury by 26
September 1989 after which date he will
distribute the assets having regard only to the
claims of which he then had notice.

6200

RUTH LEVY, late of Montefiore Retirement
Home, 619 St Kilda Road, Melbourne, retired
school teacher, deceased

Creditors, next of kin and others having claims
in respect of the estate of the abovenamed
deceased who died on 3 March 1989, are required
by the executrices Deborah Lee Hart of 6 Bevis
Street, East Bentleigh, solicitor and Nance
Sackville of 48 Albany Road, Toorak, married
woman, to send particulars to their solicitors,
Nunan & Bloom at their address below by 13
October 1989 after which date they will convey
or distribute the assets having regard only to the
claims of which they then have notice.

NUNAN & BLOOM, solicitors, 343 Little
Collins Street, Melbourne 6205

JAMES ALEXANDER LINKLATER, late of
Speed in the State of Victoria, farmer and
grazier, deceased (who died on 27 June 1988)

Creditors, next of kin and all other persons
having claims against the estate of the deceased
are required by the executor of the will, Doreen
Linklater to send particulars to her care of the
undersigned on or before 21 September 1989 after
which date she will distribute the assets having
regard only to the claims of which she then has
notice.

GARDEN & GREEN, solicitors, 4 McCallum
Street, Swan Hill 6208

WILLIAM HENRY KING, late of 28 Mary
Street, Spotswood in the State of Victoria, who
died on 15 October 1985

Creditors, next of kin and others having claims
against the deceased's estate are required to send
particulars of their claims to the executrix Ina
Gertrude King at the address given below by 2
October 1989 after which date the executrix shall
convey or distribute the assets to the persons
entitled thereto, having regard only to the claims
of which she then has notice.

WALSH BISHOP, solicitors, 99 Main Road,
Lower Plenty 5076

Creditors, next of kin and others having claims
in respect of the estate of Zoe Florence Harris,
late of 92 The Grove, Coburg in the State of

G 29 26 July 1989 1899

Victoria, widow, deceased, who died on 6 April
1989 are to send particulars of their claim to The
Equity Trustees Executors and Agency Company
Limited of 472 Bourke Street, Melbourne, the
executor appointed by the deceased's will dated
16 October 1974 by 26 September 1989, after
which date the said executor will distribute the
assets having regard only to the claims of which
it shall then have had notice.

WILLIAM M. SERONG, solicitor, 274 Queens
Parade, Clifton Hill 6206

RACHEL LOUISA LEE, late of 20 Cameron
Parade, Bundoora, widow, deceased

Creditors, next of kin and others having claims
in respect of the estate of the abovenamed
deceased who died on 28 March 1989 are to send
particulars of their claims to the executor Ronald
John Lee care of the undermentioned solicitors
by 2 October 1989 after which date the said
executor will distribute the assets having regard
only to the claims of which he then has notice.

O'BRIEN & GALANTE, solicitors, 27
Norwood Crescent, Moonsee Ponds 6187

Creditors, next of kin or others having claims
in respect of the estate of Andrew Melas late of
Unit 121, 8-10 The Esplanade, St. Kilda,
gentleman deceased, who died on 31 March 1989
are required by the executors Equity Trustees
Executors and Agency Limited of 472 Bourke
Street, Melbourne in the State of Victoria, to
send particulars of their claims to the said Equity
Trustees Executors and Agency Limited by 27
September 1989 being two (2) clear months after
which date the executors will distribute the assets
having regard only to the claims of which they
then have notice.

LLEWELLYN ALSOP & GRAHAM,
solicitors, 213 Nepean Highway, Dromana 6201

WILLIAM JOHN O'CONNELL, late of 26
Buxton Road, Herne Hill in the State of
Victoria, retired school teacher, deceased.

Creditors, next of kin and others having claims
in respect of the estate of the abovenamed
deceased who died on 7 March 1989 are required
by the trustee John Adrian O'Connell of 26
Lawson Lane, Orbst in the said State, school
teacher, to send particulars of their claims to the
trustee care of the undermentioned solicitors by
28 August 1989 after which date the trustee may
convey or distribute the assets having regard only
to the claims of which he then has notice.

INGPEN & BENT, solicitors, 95 Yarra Street,
Geelong, solicitors for the trustee 6213

Creditors, next of kin and others having claims
in respect of the estate of Waldemar Heinz
Kahrau, deceased, who died on 22 November
1988, are required by the executrix Helene

1900 G 29 26 July 1989

Kahrau to send particulars of their claims to the undermentioned firm by 1 September 1989, after which date the trustee will convey or distribute assets having regard only to the claims of which the trustee then has notice.

LOMBARD & GILLARD, solicitors, 26-28
Station Road, Cheltenham 6227

RONALD ROBERT McDONALD, late of 26
Ocean Road, Point Lonsdale in the State of
Victoria, gentleman, deceased

Creditors, next of kin and others having claims in respect of the estate of the abovenamed deceased who died on 6 May 1989 are required by the trustee Majorie Isabel Hood of 26 Ocean Road, Point Lonsdale aforesaid, married woman, to send particulars of their claims to the trustee care of the undermentioned solicitors by 19 September 1989 after which date the trustee may convey or distribute the assets having regard only to the claims of which she then has notice.

INGPEN & BENT, solicitors, 95 Yarra Street,
Geelong, solicitors for the trustee 6214

MARGUERITE VENETTA BENNETT, late of
"Queenscliff Manor", 11-13 Learmonth Street,
Queenscliff

Creditors, next of kin, and others having claims in respect of the estate of the deceased who died on 28 March 1989 are required by the executors Barbara Helen Riddell of 8 Heather Grove, Ringwood, home duties, and David John Dethridge of 43 Ryrie Street, Geelong, solicitor, to send particulars to them by 8 September 1989 after which date they may convey or distribute the assets, having regard only to the claims of which they then have notice.

DAVID DETHRIDGE, LL.B., solicitor, 43
Ryrie Street, Geelong 6215

HELENA ANN DELANEY, late of Boundary
Bend in the State of Victoria, married woman,
deceased, who died on 16 May 1989

Creditors, next of kin and all other persons having claims against the estate of the deceased are required by the executor of the will, Ronald Delaney, to send particulars to him care of the undersigned on or before 21 September 1989, after which date he will distribute the assets having regard only to the claims of which he then has notice.

GARDEN & GREEN, solicitors, 4 McCallum
Street, Swan Hill 6216

HORACE AMBROSE RAYNER, late of
Birregurra, deceased

Creditors, next of kin and others having claims in respect of the estate of the deceased, who died on 19 September 1988, are required by the deceased's personal representatives Beryl Margaret Rayner, Helen Margaret Cooke, Wendy

Victoria Government Gazette

Joy Earl, Peter Ambrose Rayner and Stuart Leslie Rayner to send particulars to them care of the undermentioned solicitors by 31 August 1989, after which date the personal representative may convey or distribute the assets having regard only to the claims of which they then have notice.

SEWELLS, solicitors, 38 Murray Street,
Colac 6226

FRANCES AMELIA CLARA SCATES, late of 1
Sierra Court, Werribee, widow, deceased

Creditors, next of kin and others having claims against the Estate of the said deceased who died on 20 May 1989 are to send particulars of their claims to Edward James Scates, c/o Messrs. Blake Dawson Waldron, Solicitors, 140 William Street, Melbourne by 20 October 1989 after which date he will distribute the assets having regard only to the claims of which he then has notice.

BLAKE DAWSON WALDRON, solicitors of
140 William Street, Melbourne 6254

Creditors, next of kin and others having claims in respect of the estate of Jessie Lilian Quirk, late of 53A Arkaringa Crescent, Black Rock, widow, deceased, who died on 27 April 1989 are to send the particulars of their claims to ANZ Executors & Trustee Company Limited of 91 William Street, Melbourne by 27 September 1989 after which date it will distribute the assets having regard only to the claims of which it then has notice. 6253

Creditors, next of kin and others having claims in respect of the estate of John Leo Dale, late of 4 Chaleyer Street, Burwood in the State of Victoria, gentleman, deceased, who died on 23 April, 1989 are required by Oliver James Dale, the executor to send particulars to him care of the undermentioned solicitors by 28 September 1989 after which date the said executor may convey or distribute the assets having in regard only to the claims which he then has notice.

MAHONY & GALVIN, solicitors of 343 Little
Collins Street, Melbourne, 3000 6252

TREVOR JOHN EDWARD LAIDLAW, late of
20/100 Warrigal Road, Surrey Hills, retired,
deceased

Creditors, next of kin and others having claims in respect of the estate of the deceased who died on 24 June 1989 are required by the legal personal representatives John Maurice Davies and Jaanette Dorothy Overall Enden both of 257 Collins Street, Melbourne, solicitors to send particulars to them by 30 September 1989 after which date they will distribute the assets having regard only to the claims of which they then have notice.

E. P. JOHNSON & DAVIES, of 257 Collins
Street, Melbourne 6251

Victoria Government Gazette

Pursuant to the *Trustee Act* 1958, notice is hereby given that all persons having claims against the estate of Thomas Joseph McCabe formerly of 54 Church Street, Eaglehawk but late of 45 Ocean View Drive, San Remo, retired lecturer, deceased who died on 28 October 1988 and probate of whose will was granted by the Supreme Court of Victoria in its probate jurisdiction on 29 June 1989 to National Mutual Trustees Limited of 46 Queen Street, Bendigo are hereby required to send particulars in writing of such claims to the said National Mutual Trustees Limited at its abovementioned address on or before 29 September 1989 after which date the said National Mutual Trustees Limited will proceed to distribute the assets of the said Thomas Joseph McCabe, deceased which shall come to its hands amongst the persons entitled thereto, having regard only to the claims of which it shall then have notice; and notice is hereby further given that the said National Mutual Trustees Limited will not be liable for the assets so distributed or any part thereof to any person of whose claim it shall not have had notice as aforesaid.

Dated 24 July 1989

BILLINGS, CLOAK & HUGGINS, 142 Poath Road, Hughesdale, solicitors for the said National Mutual Trustees Limited 6242

EDNA ETHELIND KIDDLE, formerly of 3 Erskine Street, Armadale, but late of Cambrai Nursing Home, 65 Westbury Street, St. Kilda, widow, deceased

Creditors, next of kin and others having claims in respect of the estate of the deceased who died on 23 March 1989 are required by the Perpetual Executors & Trustees Association of Australia Limited of 50 Queen Street, Melbourne to send particulars of their claims to the said company by a date not later than two months from the date of publication hereof after which date it will distribute the assets having regard only to the claims of which notice has been received.

KIDDLE BRIGGS, solicitors, 490 Bourke Street, Melbourne 6240

Creditors, next of kin and others having claims in respect of the estate of Halena Kawalevski late of 31 Latham Crescent, North Dandenong in the State of Victoria, Femme Sole, deceased who died on 7 May 1989 are required by the Executor of the will Michael Kawalevski of 9 Lexington Street, Vermont in the said State, Engineer to send particulars of their claims to J. & S. Shatin & Bernstein, solicitors, 114 William Street, Melbourne by 1 October 1989.

J. & S. SHATIN & BERNSTEIN, solicitors, 114 William Street, Melbourne 6239

G 29 26 July 1989 1901

ALFRED EDWARD PITMAN, formerly of Barongarook but late of 38 Rae Street, Colac, deceased

Creditors, next of kin and others having claims in respect of the estate of the deceased, who died on 28 May 1989 are required by the deceased's personal representatives, Gary David Robinson and Mark Andrew Robinson to send particulars to them care of the undermentioned solicitors by 11 September 1989 after which date the personal representatives may convey or distribute the assets having regard only to the claims of which they then have notice.

SEWELLS, solicitors, 38 Murray Street, Colac 6228

Creditors, next of kin and others having claims in respect of the Estate of Sydney Clifford Price late of 49 Eskdale Road, Caulfield, pensioner, deceased, who died on 9 December 1988 are requested to send particulars of their claims to the Executors care of the undermentioned solicitors by 30 September 1989 after which date the Executors will distribute the assets having regard only to the claims of which they have notice.

GREENING JOHNSON & GILBERT, solicitors, 20 High Street, Glen Iris 6229

Creditors, next of kin and others having claim in respect of the estate of Audrey Emma Holt deceased, who died on 30 January 1989, are required to send particulars of their claims to the executor care of the undermentioned solicitors by a date not later than two months from the date of publication hereof after which date he will distribute the assets having regard only to the claims of which notice has been received.

LYTTLETONS, solicitors, 51 Marcus Road, Dingley 5954

The Supreme Court of the State of Victoria
SALE BY THE SHERIFF

On 28 August 1989 at 2.30 p.m. at Sheriff's Office, 287 Springvale Road, Glen Waverley (unless process be stayed or satisfied).

All the estate and interest (if any) of Selman Ajdari of 16 Grevillia Street, Corio as joint proprietor with Drita Ajdari of an estate in fee simple in the land described on certificate of title volume 9032 folio 665 upon which is erected a dwelling known as 16 Grevillia Street, Corio.

Registered Mortgage No. K380924 and Caveat No. P142818R affect the said estate and interest.

Terms—Cash only.

6245

H. BUETTNER
Sheriff's Officer

1902 G 29 26 July 1989

The Supreme Court of the State of Victoria
SALE BY THE SHERIFF

On 1 September 1989 at 2.00 p.m. at the Robinvale Police Station (unless process be stayed or satisfied).

All the estate and interest (if any) of Robert S. Williams shown on Certificate of Title as Robert Stewart Williams of R.S.D. Wemen as proprietor of an estate in fee simple in the land described on Certificate of Title Volume 8587 Folio 627 upon which is erected a timber dwelling with stables and horse paddocks. The property is all that piece of land R.S.D. Wemen being 40-066 hectares 34 kilometres south of Robinvale on the Murray Valley Highway.

Registered Mortgage Nos. K377178 and M084967M affect the said estate and interest.

Terms—Cash only.

6246 H. BUETTNER
Sheriff's Officer

The Supreme Court of the State of Victoria
SALE BY THE SHERIFF

On 31 August 1989 at 2.30 p.m. at the Sheriff's Office, 287 Springvale Road, Glen Waverley (unless process be stayed or satisfied).

All the estate and interest (if any) of Kathleen Hughes of 42 Birch Street, Deer Park, shown on Certificate of Title as Kathleen Esther Mary Hughes as joint proprietor with Iorwerth John Hughes of an estate in fee simple in the land described on Certificate of Title Volume 8354 Folio 655 upon which is erected a brick veneer dwelling known as 42 Bird Street, Deer Park.

Registered Mortgage No. E288431 and Caveat E301130 affect the estate and interest.

Terms—Cash only.

6249 H. BUETTNER
Sheriff's Officer

The Supreme Court of the State of Victoria
SALE BY THE SHERIFF

On 7 September 1989 at 2.30 p.m. at the Sheriff's Office, 287 Springvale Road, Glen Waverley (unless process be stayed or satisfied).

All the estate and interest (if any) of John Betoulis of 149 Clarinda Road, Oakleigh as joint proprietor with Maria Betoulis of an estate in fee simple in the land described on Certificate of Title Volume 9510 Folio 141 upon which is erected a dwelling known as 149 Clarinda Road, Oakleigh.

Registered Mortgage No. N281138H affects the said estate and interest.

Terms—Cash only.

6250 H. BUETTNER
Sheriff's Officer

Victoria Government Gazette

The Supreme Court of the State of Victoria
SALE BY THE SHERIFF

On 31 August 1989 at 2.30 p.m. at the Bendigo Police Station (unless process be stayed or satisfied).

All the estate and interest (if any) of Kerry Cope of 69 Lilac Street, Bendigo shown on Certificate of Title as Kerry Diane Cope as a proprietor of an estate in fee simple in the land described on Certificate of Title Volume 8242 Folio 150 upon which is erected a dwelling known as 69 Lilac Street, Bendigo.

Registered Mortgage No. J821373 and Caveat K419748 affect the said estate and interest.

Terms—Cash only.

6247 H. BUETTNER
Sheriff's Officer

The Supreme Court of the State of Victoria
SALE BY THE SHERIFF

On 31 August 1989 at 2.30 p.m. at the Sheriff's Office, 287 Springvale Road, Glen Waverley (unless process be stayed or satisfied).

All the estate and interest (if any) of Mr and Mrs Kotevski both of 182 Edgars Road, Thomastown, shown on Certificate of Title as Aleksandar Kotevski and Zvezda Kotevski as joint proprietors of an estate in fee simple in the land described on Certificate of Title Volume 8960 Folio 648 upon which is erected a dwelling known as 182 Edgars Road, Thomastown.

Registered Mortgage No. H411782 and Caveat No. L166996F affect the said estate and interest.

Terms—Cash only.

6248 H. BUETTNER
Sheriff's Officer

**NOTICE OF MAKING OF
STATUTORY RULES
WHICH ARE NOT YET
AVAILABLE**

Notice is given of the making of the following Statutory Rules:

*Accident Compensation
Act 1985*

163/1989 Accident Compensation
Tribunal (Accident
Compensation) Rules
1989

166/1989 *Supreme Court Act 1986*
Solicitors' Remuneration
Order (No. 2) 1989

174/1989 *County Court Act 1958*
County Court (Costs)
Rules 1989

179/1989 *Tobacco Act 1987*
Tobacco (Promotion of
Exempt Sponsorship)
Regulations 1989

180/1969 *Groundwater Act 1969*
Groundwater Appeal
Board (Amendment)
Regulations 1989

**NOTICE OF MAKING
AND AVAILABILITY OF
STATUTORY RULES**

In pursuance of the provisions of the *Subordinate Legislation Act 1962* and the Regulations made thereunder notice is given of the making and availability of the following Statutory Rules:

Note: The date specified after each Statutory Rule is the date it was first obtainable from—

VGPO Bookshop
Information Victoria Centre
318 Lt Bourke Street, Melbourne

172/1989 *Stamps Act 1958*
Stamps (Amendment)
Regulations 1989

21 July 1989 Code 1

*State Superannuation Act
1988*

173/1989 State Superannuation
(Revised Scheme
Medical Classifications)
Regulations 1989

21 July 1989 Code 1

176/1989 *County Court Act 1958*
County Court (Court
Fees) (Amendment)
Order 1989

25 July 1989 Code 1

177/1989 *County Court Act 1958*
County Court (Bailiff's
Fees) (Amendment)
Order 1989

25 July 1989 Code 1

178/1989 *Health Act 1958*
Health (Exempt
Businesses) Regulations
1989

25 July 1989 Code 1

Price Code	No. of Pages (Including cover and blank pages)	Price
1	1-4	\$0.42
2	5-8	\$0.75
3	9-12	\$1.05
4	13-16	\$1.50
5	17-24	\$1.80
6	25-32	\$2.25
7	33-40	\$2.55
8	41-48	\$2.85
9	49-56	\$3.20
10	57-64	\$3.50
11	65-72	\$3.80
12	73-80	\$4.00
13	81-88	\$4.45
14	89-96	\$4.80
Each additional 16 pages or part thereof		\$0.63

1904 G 29 26 July 1989

Victoria Government Gazette

CONTENTS

	Page
Appointments	1866
Cemeteries—Scale of Fees	1868
Contracts	1863
Estates of Deceased Persons	1865
Government Notices	1859
Notice of Making of Statutory Rules	1903
Orders in Council—	
Acts—Children's Court; Cemeteries; Dairy Industry; Crown Land (Reserves); Land; Water and Sewerage Authorities (Restructuring); Sewerage Districts; Constitution Act Amendment, The; Post- Secondary Education; Historic Buildings; Credit	1867
Police Sale	1862
Private Advertisements	1880
Proclamations	1858
Tenders	1879

A Victorian Government Publication

Published by VGPO
Melbourne Victoria Australia
© State of Victoria 1989

This publication is copyright. No part may be reproduced
by any process except in accordance with the provisions
of the Copyright Act.

Address all inquiries to the Government Printer
for the State of Victoria
PO Box 203 North Melbourne 3051 Victoria Australia
ISSN 0819—5471

Jean Gordon Government Printer Melbourne

Counter Sales

Information Victoria Bookshop
318 Lt. Bourke Street Melbourne 3000
Telephone inquiries (03) 663 3760

Mail and Bulk Order Sales

VGPO
PO Box 203 North Melbourne 3051
7-21 Boundary Road North Melbourne 3051
Telephone inquiries (03) 326 6240

Recommended Retail Price \$1.15

VICTORIA GOVERNMENT G A Z E T T E

No. G 30 Wednesday 2 August 1989
By Authority Jean Gordon Government Printer Melbourne

GENERAL

Gazette Services

The *Victoria Government Gazette* (VGG) is published by VGPO for the State of Victoria and is produced in three editions.

VGG General is published each Wednesday and provides information regarding Acts of Parliament and their effective date of operation; Government notices; requests for tenders; as well as contracts and contracts accepted. Private notices are also published.

VGG Special is published any day when required for urgent or special Government notices. VGG Special is made available automatically to subscribers of VGG General.

VGG Periodical is published on Monday when required and includes specialised information eg. Medical, Dental, Pharmacist's Registers, etc.

Government Advertising

Publishing Details

The following Guidelines should be followed to ensure publication of Government material in the *Victoria Government Gazette*.

- Duplicate copies should be submitted for use by the Gazette Officer.
- Material submitted to the Executive Council for gazettal will normally be published in the following week's issue.
- Where urgent gazettal is required, contact:
Gerd Gaspar
Gazette Officer
Department of the Premier and Cabinet
2nd Floor 1 Treasury Place
Melbourne 3000
Telephone Inquiries (03) 651 5153
- Government advertising other than material for the consideration of the Executive Council should be forwarded to the Gazette Office no later than 9.30 am on Tuesday.
- Lengthy or complicated notices should be forwarded several days before publication.
- Proofs will be supplied only when requested or at the direction of the Gazette Officer.
- No additions or amendments to material for publication will be accepted by telephone.
- Double rates for advertising in the Special Gazette will apply.

Private Advertising

Publishing Details. Send copy to:

VGG Coordinator
Gazette Advertising
VGPO
66-112 Macaulay Road
North Melbourne
(PO Box 203 North Melbourne 3051)
Telephone inquiries (03) 320 0100
Fax No. (03) 328 1657

Advertising Rates and Payment

Single column × cm/part cm \$3.85
Double column × cm/part cm \$7.70
Full page \$161.70

All private advertising MUST be paid for in advance, prior to any gazettal. Cheques should be made payable to 'VGPO'.

Advertisers should note:

- There are approximately 20 words to each column centimetre depth.
- Signatures (in particular) and proper names must also be in block letters.
- All material should be double spaced.
- Advertisements can be faxed, and a cover sheet should be used, marked to the attention of the Gazette Coordinator.
- Documents not clearly prepared and in the exact format for gazettal will be returned to the sender unpublished.
- Late copy received at VGPO after 3.30 pm Tuesday will be placed in the following issue of VGG, irrespective of any date/s mentioned in the copy (unless otherwise advised).

Copy Deadline

11.00 am Tuesday (Normal Rates)
3.30 pm Tuesday (Double Rates)

Subscriptions

VGG is available by three subscription services:

General and Special—\$111.50 each year
General, Special and Periodical—\$128 each year
Periodical—\$67 each year

Subscriptions are payable in advance and accepted for a period of one year. All subscriptions are on a firm basis and refunds for cancellations will not be given.

All payments should be made payable to VGPO.

Subscription inquiries: (03) 320 0217
Bookshop Inquiries: (03) 663 3760