

PROCLAMATIONS

Metropolitan Fire Brigades Act 1958

PROCLAMATION

Alteration of Metropolitan Fire District

Whereas the Council of the municipal district of the City of Keilor has requested that portion of its municipal district be added to the Metropolitan Fire District;

And whereas a certificate has been received from the Metropolitan Fire Brigades Board that it is desirable to do so;

Now therefore I, Sir John McIntosh Young, Administrator of Victoria, acting with the advice of the Executive Council and in pursuance of the provisions of section 5 of the *Metropolitan Fire Brigades Act 1958*, declare that the portions of the municipal district described hereunder shall from 1 October 1989 be added to and form part of the Metropolitan Fire District.

In the City of Keilor commencing at the existing MFD boundary at the junction of Taylors Road and the boundary of the City of Keilor generally northerly to the intersection of Pecks Road and an unnamed Government road.

Generally westerly and then northerly along the City of Keilor boundary to its intersection with the Keilor-Melton Road.

Easterly along the Keilor-Melton Road then northerly along the City of Keilor boundary to its intersection with the Melbourne-Bendigo railway line.

North-westerly by that railway line to its intersection with the Calder Highway generally then south-easterly to the intersection of Calder Highway and Thompsons Road.

Easterly by Thompsons Road coincident with Edwards Road, northerly along that road to the boundary of the City of Keilor then generally easterly along the City of Keilor boundary to the junction of the Maribymong River and Deep Creek, a point coincident with the existing MFD boundary, and southerly and westerly by that boundary to the point of commencement.

Given under my hand and the seal of Victoria on 25 July 1989

(L.S.) WILLIAM C. CROCKETT

By the Deputy Governor's Command

S. M. CRABB

Minister for Police and Emergency Services

1988, fix 2 August 1989 as the day on which section 38 of that Act comes into operation.

Given under my hand and the seal of Victoria on 1 August 1989

(L.S.) J. DAVIS McCaughey

By His Excellency's Command

EVAN WALKER

Minister for Major Projects

Soil Conservation and Land Utilization Act 1958

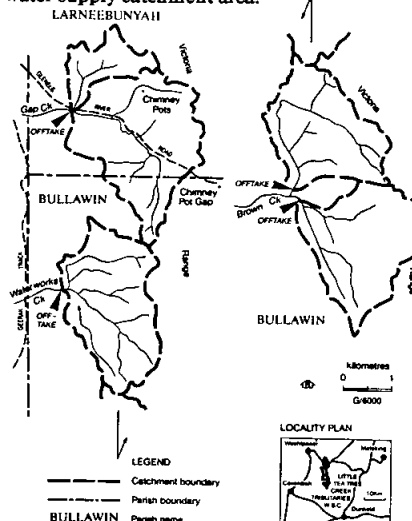
Land Conservation Act 1970

PROCLAMATION OF WATER SUPPLY CATCHMENTS

I, Sir John McIntosh Young, Administrator of Victoria, acting with the advice of the Executive Council, having considered a recommendation of the Land Conservation Council under section 5 (1) (b) of the *Land Conservation Act 1970* (No. 8008) and acting under section 22 (1) of the *Soil Conservation and Land Utilization Act 1958* (No. 6372), define the following areas as water supply catchment areas:

LITTLE TEA TREE CREEK TRIBUTARIES (HAMILTON) WATER SUPPLY CATCHMENT

The catchments to offtake weirs controlled by the Hamilton Water Board, on Gap Creek within the Parish of Bullawin and on Waterworks Creek, Brown Creek South and Brown Creek North within the Parish of Larneebunyah, all within the Grampians National Park and as indicated on Plan No. S-1493, hereunder, to be known as the Little Tea Tree Creek Tributaries (Hamilton) water supply catchment area.



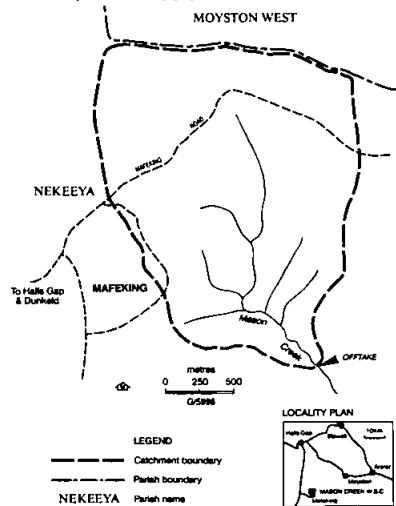
Bayside Project Act 1988

PROCLAMATION OF COMMENCEMENT OF SECTION 38

I, J. Davis McCaughey, Governor of Victoria, acting with the advice of the Executive Council and under section 2 of the *Bayside Project Act*

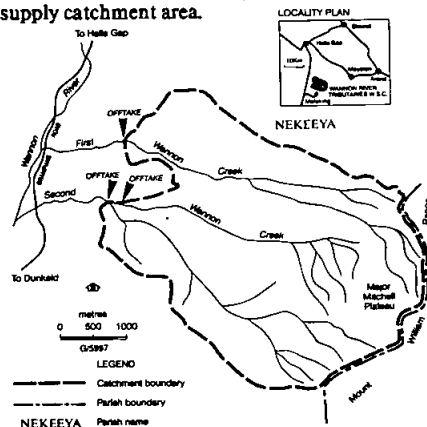
MASON CREEK (WILLAURA) WATER SUPPLY CATCHMENT

The catchment to an offtake weir controlled by the Shire of Ararat, situated on Mason Creek within Crown Allotment 89C in the Parish of Nekeeya and as indicated on Plan No. S-1491, hereunder, to be known as the Mason Creek (Willaura) water supply catchment area.



WANNON RIVER TRIBUTARIES (LAKE BELLFIELD) WATER SUPPLY CATCHMENT

The catchment to three small offtake weirs by the Rural Water Commission, situated on adjacent tributaries, including First and Second Wannon Creeks, of the upper Wannon River within the Parish of Nekeeya, all within the Grampians National Park and as indicated on Plan No. S-1490, hereunder, to be known as the Wannon River Tributaries (Lake Bellfield) water supply catchment area.



The use of land within these catchments is subject to specification by notice or by determination made by the Director-General, Department of Conservation, Forests and Lands, acting under section 22 (2) and section 23 (1) (a), (b) and (c) of the *Soil Conservation and Land Utilization Act* 1958, as amended.

The originals of Plans No. S-1493, No. S-1491, and No. S-1490 are lodged at the office of the Land Protection Division, Department of Conservation, Forests and Lands at 250 Victoria Parade, East Melbourne.

Given under my hand and the seal of
Victoria on 25 July 1989

(L.S.) J. McI. YOUNG

By His Excellency's Command

T. W. ROPER

Minister for Planning and Environment

Egg Industry Act 1989

PROCLAMATION DECLARING THAT FOR A PERIOD OF TWO YEARS EGGS ARE VESTED IN THE VICTORIAN EGG MARKETING BOARD

I, J. Davis McCaughey, Governor of Victoria, acting with the advice of the Executive Council and under section 92 of the *Egg Industry Act* 1989, declare that on from and after 2 August 1989 eggs produced in Victoria are vested in the Victorian Egg Marketing Board for a period of two (2) years.

Given under my hand and the seal of
Victoria on 1 August 1989.

(L.S.) J. DAVIS McCAUGHEY

By His Excellency's Command

BARRY ROWE

Minister for Agriculture and Rural Affairs

Egg Industry Act 1989

PROCLAMATION OF COMMENCEMENT OF CERTAIN PROVISIONS

I, J. Davis McCaughey, Governor of Victoria, acting with the advice of the Executive Council and under section 2 of the *Egg Industry Act* 1989, fix 2 August 1989 as the day on which that Act, other than section 63, comes into operation.

Given under my hand and the seal of
Victoria on 1 August 1989

(L.S.) J. DAVIS McCAUGHEY

By His Excellency's Command

BARRY ROWE

Minister for Agriculture and Rural Affairs

GOVERNMENT NOTICES

Egg Industry Act 1989

EXEMPTIONS FROM ACT

I, Barry Rowe, Minister for Agriculture and Rural Affairs, acting under section 6 of the *Egg Industry Act 1989*, by this Order exempt from the operation of the Act the poultry farms or community projects listed in the Schedule to this Order subject to the conditions determined and specified in the Schedule.

Schedule

Canaan College property at Thoona subject to the condition that a maximum of 60 hens may be kept at any one time.

Tarrawarra Abbey at Yarra Glen subject to the condition that a maximum of 75 hens may be kept at any one time.

Victorian Prison Industries Commission Dhurringile Prison Farm subject to the condition that a maximum of 2000 hens may be kept at any one time.

Cooinda Retarded Children's Centre, 35 Dow Street, Terang, subject to the conditions that a maximum of 200 hens may be kept at any one time and that the eggs produced from those hens are used only within the Centre for domiciled students' food and cooking classes.

Poultry farm kept by Fusion Australia, Kilmany Park, Sale, subject to the condition that a maximum of 40 hens may be kept at any one time.

Poultry farm kept by the Werribee Shire Centre for Mentally Retarded (Wyndham Centre), 37 Ballan Road, Werribee, subject to the condition that a maximum of 150 hens may be kept at any one time.

Poultry farm kept by Odyssey House situated at Bonds Road, Lower Plenty, subject to the condition that all of the products are kept for the use of Odyssey House.

Poultry farm kept by Irymple Technical School, Karadoc Avenue, Irymple, subject to the condition that all of the products are kept for the use of that institution.

Poultry farm kept by Braemar College, Woodend, subject to the condition that all of the products are kept for the use of that institution.

Poultry farm kept by Community Services Victoria, situated at the Langi Kal Kal Youth Training Centre, Trawalla, subject to the conditions that a maximum of 500 hens may be kept at any one time and that all of the eggs produced are used at the Centre.

Poultry farm kept by the Department of Agriculture and Rural Affairs, situated at the State Research Farm, Werribee, subject to the

conditions that hens are kept solely for research projects approved by the Chief General Manager, and that a maximum of 4200 hens may be kept at any one time.

Poultry farm kept by the Department of Agriculture and Rural Affairs, situated at the Burnley Gardens, Swan Street, Burnley, for the conduct of the Random Sample Laying Test, subject to the condition that a maximum of 3600 hens may be kept at any one time.

Poultry farm kept by Caulfield Grammar School, situated at "Cuming House", Tarrango Road, Yarra Junction, subject to the condition that all of the products are kept for the use of that institution.

Dated 25 July 1989

BARRY ROWE

Minister for Agriculture and Rural Affairs

*Industrial Relations Act 1979*INDUSTRIAL RELATIONS COMMISSION
OF VICTORIA

Section 25—General Board

Notice is hereby given that by Decision and Order No. D89/0572 (Case No. 196/1986) dated 14 July 1989, the Industrial Relations Commission of Victoria in Full Session specified the following trades and branches of trades as trades or branches of trades to which section 25 of the *Industrial Relations Act 1979* applies in so far as no Award of any Conciliation and Arbitration Board is operative in respect thereof:

1. (a) (i) Chaffcutting, corn crushing, compressing fodder, corn cleaning or corn grading;
- (ii) Threshing in a stationary mill;
- (b) Glass badging;
- (c) Gold beating;
- (d) Ivory working;
- (e) Mixing seed and making poultry foods;
- (f) Ornamenting cakes;
- (g) Poster-hanging;
- (h) Preparing feathers;
- (i) Radio announcing;
- (j) Renovating carpets;
- (k) Theatre managing in concert halls, cinematographic, legitimate or vaudeville theatres;
- (l) Treating flax;
- (m) Treating pyrites and other metalliferous ores;
- (n) Dealing in hay, corn or chaff;
- (o) Preparing (including cutting) firewood for trade or sale;

(p) Selling coal or coke to a purchaser who uses such coal or coke as his trade;

(q) Handling brewers' or distillers' grains;

(r) Burning, preparing, grinding or grading charcoal.

Manufacturing or Preparing

(a) Abrasive articles (including abrasive paper or cloth) including carborundum wheels, emery wheels and sharpening stones;

(b) Articles made of feathers, including dress ornaments and boas;

(c) Artificial flowers and bouquets;

(d) Asbestos articles;

(e) Buttons and buckles;

(f) Button badges;

(g) Carbon articles;

(h) Cinematograph film;

(i) Coal gases;

(j) Composition flooring;

(k) Cutlery;

(l) Fishing and other nets;

(m) Ink, but excluding the manufacture of printing ink;

(n) Lampshades of all types including those made of silk or parchment but not including those made of glass, metal, porcelain, earthenware, synthetic resin, casein, or other substance of a nature similar to synthetic resin or casein;

(o) Ornaments for cakes;

(p) Plaster models;

(q) Sporting goods (not subject to any Board heretofore appointed);

(r) Surgical instruments;

(s) Toys, except toys made from woolled lamb skins, sheep skins, kangaroo skins or other furred skins;

(t) Vinegar and yeast.

2. The jurisdiction of the Board, known as the General Board, is from the date of this order varied by substituting for the specified trades or branches of trades for which it was heretofore appointed the trades or branches of trades specified in paragraph 1 hereto provided that the jurisdiction of the General Board shall not apply to any trade or branch of a trade subject to the jurisdiction of any other Conciliation and Arbitration Board appointed under the Act.

3. Pursuant to section 25 (2A) (b) of the Act, the Commission defines the area within which the Award of the General Board will be operative with respect to each such trade or branch of trade as being the whole of the State of Victoria.

4. The operation of this order is stayed for a period of 2 months.

5. This order shall apply on and from 26 June 1989.

A. S. DOWLING
Deputy Registrar
Industrial Relations Commission
of Victoria

Transport Act 1983
ROAD TRANSPORT LICENSING
TRIBUNAL

Commercial Passenger Vehicle and Tow Truck
Licence Applications

Notice is hereby given that applications by the following parties, previously gazetted and objected to, will be considered by the Road Transport Licensing Tribunal as follows:

Applicant	Previous Gazette No.	Date
(i) On Thursday, 17 August 1989 in Courtroom 12, 5th Floor, 55 King Street, Melbourne at 9.30 a.m.		
B. J. Collins	G.14	12.4.1988
G. Karamitos	G.17	3.5.1989
R. H. Kingswell	G.19	17.5.1989
(ii) On Wednesday, 23 August 1989 in Courtroom 8, 5th Floor, 55 King Street, Melbourne at 9.30 a.m.		
Golf Excursions Down Under Pty Ltd	G.18	10.5.1988
G. Randall	G.49	21.12.1988
Melbourne Sightseeing Pty Ltd	G.10	8.3.1989
Austrek Tours Pty Ltd	G.11	15.3.1989
(iii) On Thursday, 24 August 1989 in Courtroom 8, 5th Floor, 55 King Street, Melbourne at 9.30 a.m.		
Phillip Island Bus Tours Pty Ltd	G.4	24.1.1989
A. Sciberras	G.17	3.5.1989
C. J. Barravecchio	G.17	3.5.1989
G. S. Mammana	G.17	3.5.1989
U. Gimias	G.14	12.4.1989
A. Nickolaidis	G.14	12.4.1989
N. Kanatas	G.14	12.4.1989
(iv) On Wednesday, 30 August 1989 in Courtroom 5, 5th Floor, 55 King Street, Melbourne at 9.30 a.m.		
G. V. Auto Services Pty Ltd	G.20	24.5.1989
J. Major	G.2	11.1.1989
J. Major	G.24	21.6.1989
Kiveman Pty Ltd	G.19	17.5.1989

1910 G 30 2 August 1989

(v) On Thursday, 31 August 1989 in Courtroom 5, 5th Floor, 55 King Street, Melbourne at 9.30 a.m.

J. W. Stratton	G.13	5.4.1989
B. Jones & A. P. Lawson	G.20	24.5.1989
R. & E. Ruschitti and U. & N. Guardagnoli	G.20	24.5.1989
M. Germano	G.13	5.4.1989

(vi) On Thursday, 7 September 1989 in Courtroom 5, 5th Floor, 55 King Street, Melbourne at 9.30 a.m.

Sheen Panel Services Pty Ltd	G.19	17.5.1989
D. R. Wyatt	G.20	24.5.1989
D. Reed	G.20	24.5.1989

(vii) On Wednesday, 13 September 1989 in Courtroom 5, 5th Floor, 55 King Street, Melbourne at 9.30 a.m.

L. Pap	G.14	12.4.1989
T. & G. Roberts and C. & V. A. Mennilli	G.21	31.5.1989

Dated 25 July 1989

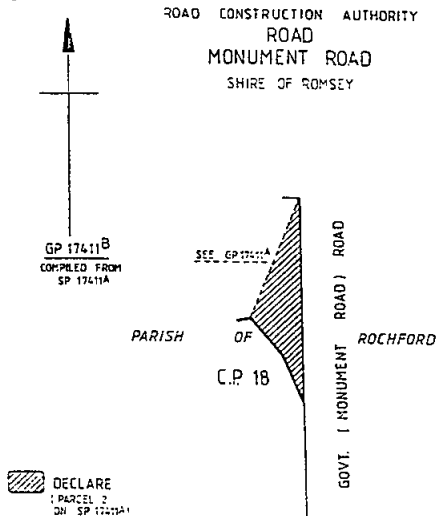
P. BISHOP, Registrar

Transport Act 1983

NOTICE DECLARING THE WIDENINGS OF EXISTING ROADS TO BE FIT TO BE USED AS PUBLIC HIGHWAYS

The Roads Corporation is of the opinion that the widenings of the existing roads as set out below are fit to be used as public highways:

The widening of an existing road (Monument Road) in the Shire of Romsey shown hatched on plan numbered GP17411b.



Victoria Government Gazette

In accordance with the provisions of clause 2 (2), Schedule 5 of the *Transport Act 1983*, the widenings shall, upon the publication of this notice in the *Government Gazette*, become and be absolutely dedicated to the public as public highways within the meaning of any law now or hereafter in force.

Dated 21 July 1989

R. H. SOLLY, Manager
Road Design and Traffic Branch
Roads Corporation

Transport Act 1983

DECLARATIONS AND DEDICATIONS OF ROADS

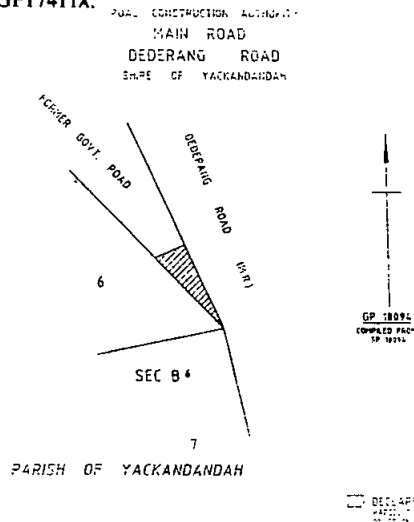
The Roads Corporation, in pursuance of the powers conferred by the *Transport Act 1983*, declares the roads or parts of roads or any deviations from or widenings of roads to be as described below; and further declares that any such new roads, deviations or widenings made by the Road Corporation are fit to be used as public highways:

24/89 The widening of the Sunraysia Highway in the Shire of Lexton shown hatched on plan numbered GP17272A.

25/89 The widening of Dederang Road in the Shire of Yackandandah shown hatched on plan numbered GP18094.

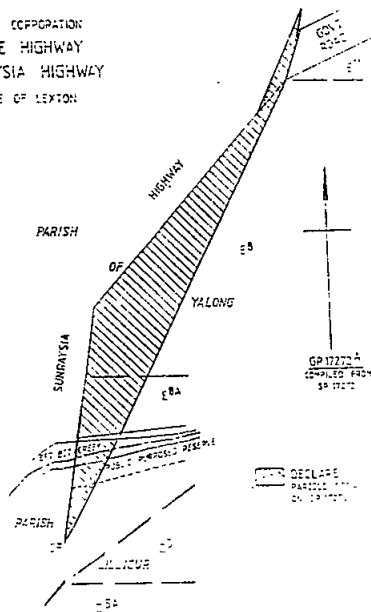
26/89 The widening of the Great Ocean Road in the Shire of Otway shown hatched on plan numbered GP17073A.

27/89 The widening of the Lancefield-Woodend Road in the Shire of Romsey shown hatched on plan numbered GP17411A.

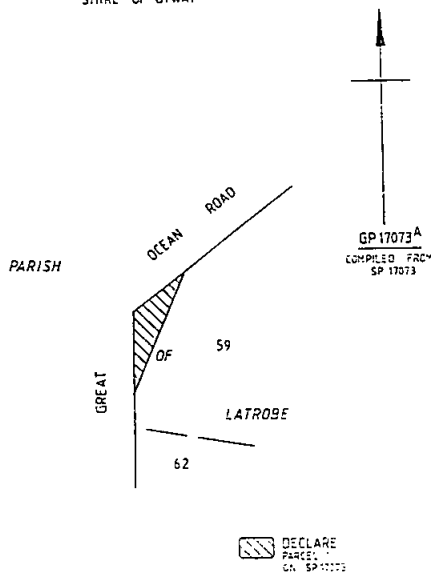


Victoria Government Gazette

ROADS CORPORATION
STATE HIGHWAY
SUNRAYSIA HIGHWAY
SHIRE OF LEXTON

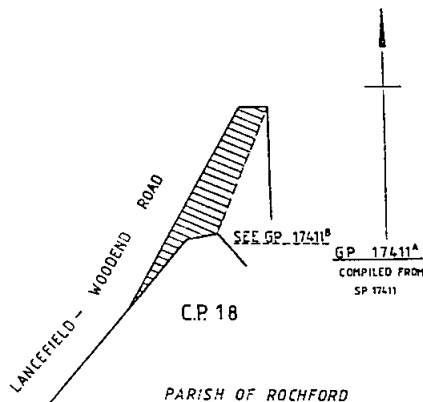


ROADS CORPORATION
TOURIST ROAD
GREAT OCEAN ROAD
SHIRE OF OTWAY



G 30 2 August 1989 1911

ROAD CONSTRUCTION AUTHORITY
MAIN ROAD
LANCEFIELD-WOODEND ROAD
SHIRE OF ROMSEY



DECLARE PARCEL 1
ON SP 17411A

In accordance with the provisions of clause 2 (2), Schedule 5 of the *Transport Act* 1983, the new roads, deviations or widenings made by the Roads Corporation shall, upon the publication of this notice in the *Government Gazette*, become and be absolutely dedicated to the public as a public highway within the meaning of any law now or hereafter in force.

Dated 21 July 1989

R. H. SOLLY, Manager
Road Design and Traffic Branch
Roads Corporation

Barley Marketing Act 1958

ELECTION NOTICE

Barley Marketing (Elections) Regulations 1975
Australian Barley Board

Pursuant to the provision of Regulation 3 (2) of the Barley Marketing (Elections) Regulations 1975, I hereby give notice that I have altered the day appointed for taking the poll from Friday, 29 September 1989 to Friday, 13 October 1989 for election of one representative of Victorian growers of barley to be an elective member of the Australian Barley Board.

Note: Polling day is Friday, 13 October 1989.

BARRY ROWE
Minister for Agriculture and Rural Affairs

PUBLIC NOTICE

Gas and Fuel Corporation of Victoria

Gas Tariffs

Reticulated Gas customers are hereby notified that the following new tariffs will apply to meters scheduled to be read on and after:

- a) 17 August, 1989 for customers billed on a monthly basis.
b) 14 September, 1989 for customers billed on a two-monthly basis.

Domestic Tariffs (per meter per two months)

Tariff 03
DOMESTIC GENERAL
(1.13 million customers)
Supply Charge: (per two months)\$8.40
Commodity Charge:
First 8000 MJ@ 0.5983c/MJ
Over 8000 MJ@ 0.6556c/MJ

Tariffs 01/02
MULTIPLE RESIDENTIAL
(485 customers)
(Tariff 01: Meter/regulator capacity up to 50m³/h)
(Tariff 02: Meter/regulator capacity over 50m³/h)
Supply Charge: (per two months)
Tariff 01\$19.08
Tariff 02\$64.70
Commodity Charge:
All gas@ 0.6513c/MJ

Tariffs 04/05
RESIDENTIAL BULK HOT WATER
MASTER METER (185 customers)
(Tariff 04: Meter/regulator capacity up to 50m³/h)
(Tariff 05: Meter/regulator capacity over 50m³/h)
Supply Charge: (per two months)
Tariff 04\$19.08
Tariff 05\$64.70
Commodity Charge:
All gas@ 0.6513c/MJ

Tariffs 10/11
BULK SUPPLY TO FLATS FOR STORAGE
WATER HEATING (2 440 customers)
(Tariff 10: Meter/regulator capacity up to 50m³/h)
(Tariff 11: Meter/regulator capacity over 50m³/h)
Supply Charge: (per two months)
Tariff 10\$19.08
Tariff 11\$64.70
Commodity Charge:
All gas@ 0.7061c/MJ

Commercial/Industrial Tariffs (per meter per two months)

Tariffs 13/21
COMMERCIAL/INDUSTRIAL GENERAL
(up to 100m³/h capacity meter/regulator)
(33 355 customers)
Supply Charge: (per two months)\$15.92
Commodity Charge:
First 70 000 MJ@ 0.8351c/MJ
Next 530 000 MJ@ 0.6375c/MJ
Over 600 000 MJ@ 0.3547c/MJ

Tariffs 14/22
COMMERCIAL/INDUSTRIAL GENERAL
(100.1m³/h to 850m³/h capacity meter/regulator)
(1 650 customers)
Supply Charge: (per two months)\$146.02
Commodity Charge:
First 100 000 MJ@ 0.7347c/MJ
Next 450 000 MJ@ 0.6388c/MJ
Over 550 000 MJ@ 0.3714c/MJ

Notes:

- 1) Gas tariffs are per meter per two months.
- 2) In all tariffs the Supply Charge is the Minimum Bill.
- 3) Where customers are billed other than on a two-monthly basis, the Supply Charge and the block sizes for the Commodity Charge are adjusted accordingly.
- 4) c/MJ = cents per megajoule.
- 5) m³/h = cubic metres per hour.

Other Tariffs

Tariff 08 (STANDBY POWER GENERATION) has been increased by 5%. Subsidiary meter rental tariffs 30 to 39 have been increased by 5%.
Frozen tariffs 09, 17, 26, 42, 43, 44, 50, 53 and BB will also increase by 5%.

Important Information for Customers.

1. Customers who are on the "Domestic General 03" tariff and who hold a current Pensioner Health Benefit Card, Health Benefit Card Health Care Card, Personal Treatment Card, or Transport Concession Card, are eligible for a 15% concession on three winter gas bills dated from 22 May to 13 November, 1989 inclusive.
2. The 'Easy-Way' home energy instalment payment plan is also available to all domestic customers.
3. Further information concerning all Natural Gas Tariffs is available from the Customer Relations Department, Head Office (Telephone 652 5111), or any Corporation Branch Office.



Gas and Fuel Corporation of Victoria

171 Flinders Street, Melbourne 3000

Private Agents Act 1966

NOTICE OF RECEIPT OF APPLICATIONS FOR LICENCES

Any objections to the applications below should be in accordance with the *Private Agents Act 1966* s.12 and *Private Agents Regulations 1988*, reg. 16.

Full Name of Applicant/Nominee	Residential Address	Name of Firm or Corporation	Address for Registration	*Licence Type	Hearing Date and Court
Hebel, Andrew	744 Doncaster Rd, Doncaster		2 Geum St, Glenroy	W	16.8.89 Broadmeadows
Yankovski, Vlad	37 Woodland Dve, St Albans		37 Woodland Dve, St Albans	IA	29.8.89 Sunshine
Stoer, Neville Rex	22 Goff St, Beaconsfield		22 Goff St, Beaconsfield	IA	21.8.89 Dandenong
Still, Carol	21 Larbert Rd, Noble Park		21 Larbert Rd, Noble Park	IA	23.8.89 Springvale
Deak, Goian	5 Mary St, Clayton	MSS Patrol Services	22 Summitt Rd, Noble Park	P	"
Kerr, Terence Royden	3 Richard Crt, Ringwood East		33 Kendall St, Ringwood	W	30.8.89
Dean, John	111 Croydon Rd, Croydon		111 Croydon Rd, Croydon	IA	21.8.89
Ryan, Gregory Stewart	7 Thornley Cl, Ferntree Gully	Delve Insurance Adjusting Pty Ltd	92 Elgin St, Carlton (329 Main St, Lilydale)	IA	" Ringwood
Wilson, Roy David	7 St Aubin St, Beaumaris	R.D. Wilson & Associates Pty Ltd	7 St Aubin St, Beaumaris	P	"
Griffiths, John Malcolm	4 Parkside Ave, East Keilor	"	3 Berrydale Crt, North Clayton	IA	28.8.89 Lilydale
Ozturk, Erkan	4/22 Blyth St, Brunswick		167 McKinnon Rd, McKinnon	IA	9.8.89
Butchers, William Henry	37 Jonathon Dr, Darley		3 Berrydale Crt, North Clayton	IA	" Sandringham
Trusa, David John Leslie	14 Murray St, Clayton	ECS Security	629 Canterbury Rd, Surrey Hills	G	23.8.89 Oakleigh
Yarwood, Thomas Le	26 Florence Ave, Donvale		98 Auburn Rd, Hawthorn	IA	30.8.89
Paige Mills, Christopher	117 Bowes Ave, Airport West		117 Bowes Ave, Airport West	IA	"
Ralph, William	24 Hall St, McKinnon	MSS Security Patrol	22 Summitt Rd, Noble Park	W	16.8.89 Camberwell
Cable-Scott, William Frederick	5/19A Gordon St, Beaumaris		5/19A Gordon St, Beaumaris	IA	23.8.89
Van Der Hoeven, Frank	Canillons Rd, Bullarto		Canillons Rd, Bullarto	G	24.8.89 Moonee Ponds
Meekings, Andrew John	Lot 8, Bank St, Ballan	Ballan District Security Service	Lot 8, Bank St, Ballan	G	24.8.89
Kelly, Lindsay Gordon	2 Tania Pl, West Melton		2 Tania Pl, West Melton	IA	24.8.89 Springvale
Dando, Mary Louise	62 Hawthorn St, West Coburg		62 Hawthorn St, West Coburg	IA	28.8.89
Del Pozzo, Arcangelo	50 Norwich Cres, Campbellfield	City Watch Security Services	409 Albert St, West Brunswick	W	28.8.89 Sandringham
Cutajar, Peter	91 Tallintyre Rd, West Sunshine	Armaguard	152 Turner St, Port Melbourne	"	6.9.89 Daylesford
Wilson, Francis William	5/162 Canadian Bay Rd, Mt Eliza		5/162 Canadian Bay Rd, Mt Eliza	CS	8.9.89
Allen, Richard Charles	29 Seccull Dve, Chelsea Heights	Mayne Nickless	390 St. Kilda Rd, Melbourne	W	8.9.89 Bacchus Marsh
Nickels, Robert Charles	4 Eirene St, Yarraville	"	" " "	"	11.9.89 Melton
Schonewille, Hank	47 Kensington Park Dve, Endeavour Hills	"	" " "	"	23.8.89 Brunswick
Ayyuce, Mehmet Siddik	129 Howard Rd, Dingley	"	" " "	"	31.8.89 Port Melbourne
Bougiouklis, Harry	59 Carnish Rd, Clayton	"	" " "	"	6.9.89 Mornington
Caratozzolo, Rosa	10 Norman St, Coburg	"	" " "	"	14.9.89 Pahran

*Licence Type: CA—Commercial Agent; CS—Commercial Sub-Agent; P—Process Server; IA—Inquiry Agent; G—Guard Agent; W—Watchman

ADOPTION ACT 1984

Under the functions and powers assigned to me by the Director-General of Community Services under section 10 (2) of the *Community Welfare Services Act 1970* in relation to section 5 of the *Adoption Act 1984*.

I, John Prent, approve the following person under section 5 (1) and 5 (2) (c) of the Act as approved counsellor for the purposes of section 87 of the Act:

HENDERSON, MARGARET

Dated 25 July 1989

JOHN PRENT
Manager, Adoption Services

ADOPTION ACT 1984

Under the functions and powers assigned to me by the Director-General of Community Services under section 10 (2) of the *Community Welfare Services Act 1970* in relation to section 5 of the *Adoption Act 1984*.

I, John Prent, approve the following person under section 5 (1) and 5 (2) (b) of the Act as approved counsellor for the purposes of section 87 of the Act:

BAN, PAUL

Dated 25 July 1989

JOHN PRENT
Manager, Adoption Services

1914 G 30 2 August 1989

Victoria Government Gazette

Historic Buildings Act 1981 (No. 9667)

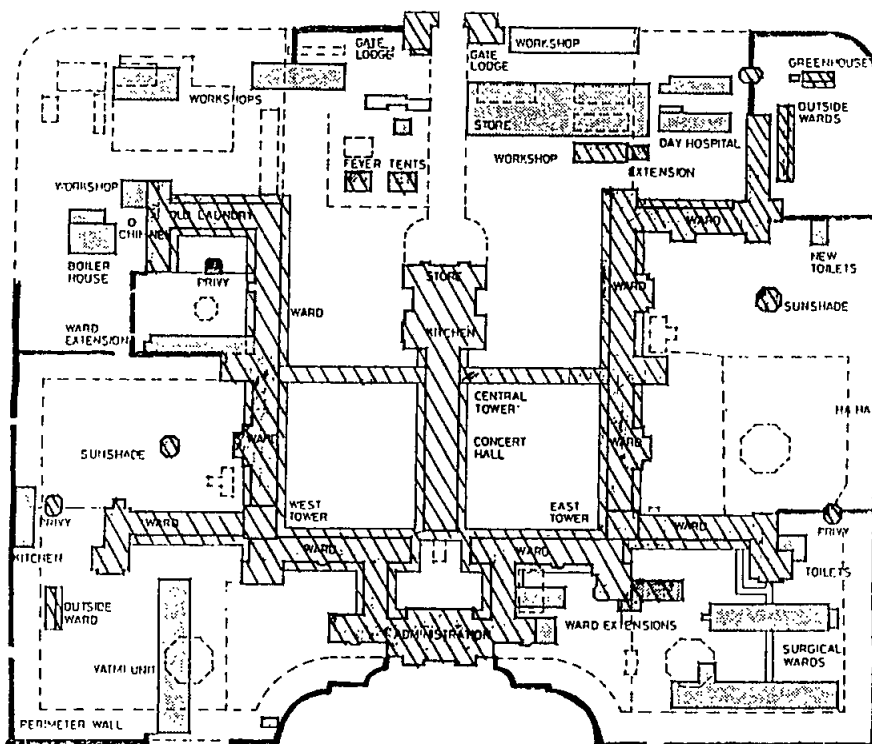
MINISTRY FOR PLANNING AND ENVIRONMENT

Amendment of Register of Government Buildings

Under section 32A of the *Historic Buildings Act 1981* the Register of Government Buildings is amended by altering the designation in respect of Willsmere Hospital, Princess Street, Kew.

From: Willsmere Hospital, Princess Street, Kew (the land shown on the plan held by the Ministry for Planning and Environment, the buildings coloured red on that plan, the wall surrounding the main complex and the iron fence surrounding part of the playing field.

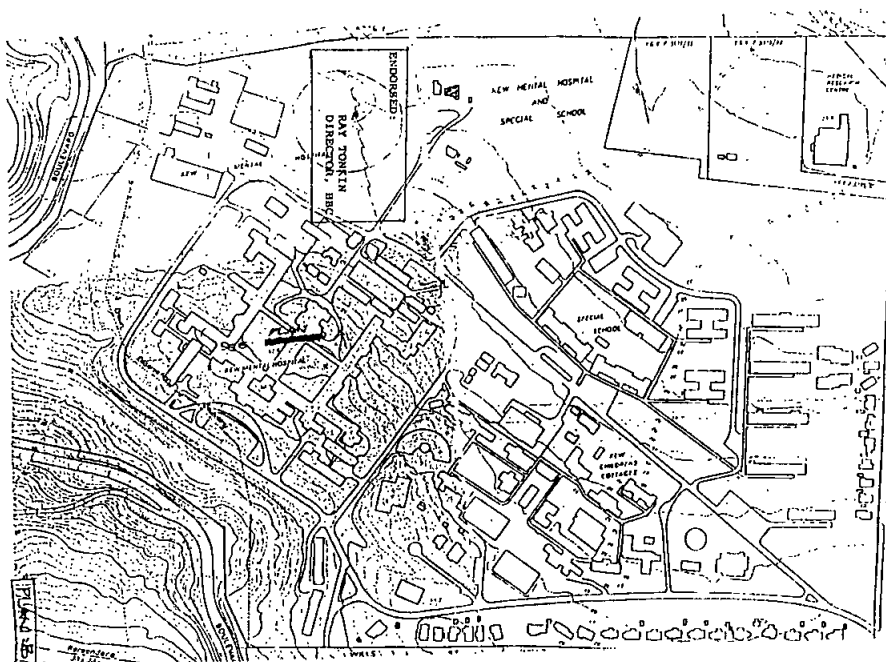
To: Former Willsmere Hospital, Princess Street, Kew (the walls outlined in red and the buildings and structures shown hatched on the plans marked "A" and "B" endorsed by the Director of the Historic Buildings Council).



1986
BASED ON AIR PHOTOGRAPH DATED 1985

Endorsed:

RAY TONKIN
DIRECTOR, HBC



Dated 31 July 1989

T. W. ROPER

Minister for Planning and Environment

*Transport Act 1983***ROADS CORPORATION****Commercial Passenger Vehicle and Tow Truck Applications**

Notice is hereby given that the following applications will be considered by the Roads Corporation on 5 September 1989.

Notice of any objections to the granting of an application should be forwarded to reach the Manager, Vehicle Licensing Branch or any Regional Office of the Roads Corporation not later than 30 August 1989.

It will not be necessary for interested parties to appear on the date specified, unless advised in writing by the Corporation.

Notification of the date for consideration of applications which are objected to and which require determination by the Road Transport Licensing Tribunal will be published by further notice in this *Gazette*.

L. M. Black, Wonga Park. Application to license one commercial passenger vehicle in respect of a 1989 four wheel drive Toyota station wagon with seating capacity for 7 passengers to operate day tours as follows:

South Gippsland—Phillip Island

Depart Melbourne via Swanston Street, St. Kilda Road, Albert Road, Beaconsfield Parade, Jacka Boulevard, Marine Parade, Ormond Esplanade, St. Kilda Street, Esplanade, Beach Road, Nepean Highway, Frankston, Davey Street, Hastings Road, Frankston-Flinders Road, Golf Links Road, Baxter-Tooradin Road, South Gippsland Highway, Lang Lang, Nyora, Poowong, Ranceby, Korumburra, Kongwak, Inverloch, Eagles Nest, Cape Paterson, Wonthaggi, Kilcunda, Anderson, San Remo, Phillip Island, Return to Melbourne via Bass Highway, South Gippsland Highway, South Eastern Arterial Road to Melbourne.

"Aussie Bush" "Billa-Billa" Phillip Island

Depart Melbourne via Russell Street, Victoria Street, Drummond Street, Grattan Street, Carlton Street, Nicholson Street, Alexandra Parade, Eastern Freeway, Bulleen Road, Templestowe Road, Union Street, Parker Street, Swilk Street, James Street, Anderson Street, Fitzsimons Lane, Main Road through Eltham, Research, Eltham, Yarra Glen Road, Melba Highway, Healesville, Yarra Glen Road, Healesville, Dalry Road, Launching Place, Warburton Highway, Yarra

1916 G 30 2 August 1989

Junction, Gilderoy* via Yarra Junction, Noojee Road, "Billa-Billa" Homestead then via Yarra Junction, Warburton Highway, Launching Place, Gembrook, Tynong and return to Melbourne via Princes Highway or travel from Tynong, Bayles, Koo Wee Rup, South Gippsland Highway, Bass Highway, Phillip Island then return to Melbourne via Princes Highway.

* (Alternative route from Gilderoy to Phillip Island via Powelltown, Nayook, Neerim, Rokeby, Drouin, Health Hill, Lang Lang).

Kinglake National Park

Depart Melbourne via William Street, Peel Street, Royal Parade, Story Street, Park Street, Gatehouse Street, College Crescent, Cemetery Road East, Lygon Street, Holmes Street, Normandy Road, St. Georges Road, Murray Road, Plenty Road, Kurak Road through Plenty Gorge, Yan Yean Road, Ironbark Road, Black Gully Road, Broad Gully Road, Wilson Road to Wattle Glen and then travel via Heidelberg, Kinglake Road to Kinglake National Park, Kinglake West, Whittlesea and return Melbourne.

Dandenongs—Yarra Valley

Depart Melbourne via Swanston Street, Batman Avenue, South Eastern Arterial Road, Wellington Road, Belgrave, Gembrook Road, Grantulla Road, Belgrave, Monbulk Road, Sherbrooke Road, Mount Dandenong Tourist Road, Ridge Road to Observatory Road, Mount Dandenong Observatory, Ridge Road, Mount Dandenong Tourist Road, Barber's Road, Olinda Creek Road, Stonyford Road, Silvan Dam, Monbulk Road, Hunter Road, Beenak Road, Warburton Highway, Sebire Avenue, Victoria Road, Gruyere Road to Coldstream, Melba Highway to Dixons Creek, Fergusson's Winery. Return to Melbourne via Melba Highway to Yarra Glen, Kangaroo Ground Road, Kangaroo Ground, Main Road, Fitzsimons Lane, Anderson Street, James Street, Swilk Street, Parker Street, Union Street, Templestowe Road, Bulleen Road, Eastern Freeway, Hoddle Street, Victoria Street. During Summer months take Skyline Road, Yarra Glen—Eltham Road to include Winneke Reservoir.

Euroa Sheep Station—Winery

Depart Melbourne via Swanston Street, Cemetery Road East, Lygon Street, Brunswick Road, St. Georges Road, Bell Street, Plenty Road to Whittlesea then Yea Road via Flowerdale and "Break o Day" to Yea, Goulburn Valley Highway to Yarck, Black Range in Strathbogie Ranges, Terip Terip, Creighton, Hume Highway, Euroa, "Seven Creeks Run", Longwood, Locksley, Nagambie, Chateau Tahbilk, Mitchelton. Return Melbourne via Hume Highway.

Victoria Government Gazette

Ballarat

Depart Melbourne via Flinders Street, Charles Grimes Bridge, Westgate Freeway, Grieve Parade, Doherty's Road, Truganina, Western Highway, Melton, Bacchus Marsh, Greendale, Blackwood, Simmonds Reef, Spargo Creek, Bullarook, Pootilla Glen Park, White Swan Reservoir, Ballarat. Return to Melbourne via Western Highway.

Wilsons Promontory

Depart Melbourne via Swanston Street, St. Kilda Road, Albert Street, Aughtie Drive, Dandenong Road, South Gippsland Highway, Korumburra, Leongatha, Meeniyan, Yanakie, Tidal River, Wilsons Promontory. Return to Melbourne via Foster, South Gippsland Highway.

Castlemaine—Bendigo

Depart Melbourne via Collins Street, William Street, Peel Street, Flemington Road, Racecourse Road, Ballarat Road, Western Highway to Ballan, Spargo Creek, Leonards Hill, Daylesford, Hepburn Springs, Castlemaine, Bendigo. Return to Melbourne via Calder Highway or via McIvor, Northern Highway, Hume Highway.

Mornington Peninsula—Cape Schanck—Coolart

Depart Melbourne via St. Kilda Road, Albert Street, The Esplanade, Beaconsfield Parade, Jacka Boulevard, Marine Parade, Ormond Esplanade, St. Kilda Street, Beach Road, Nepean Highway, Frankston. Then via Old Coast Road to Dromana, McCulloch Street, Arthurs Seat Road, Purves Road, Browns Road, Jetty Road, Nepean Highway, Rosebud, Rye, Sorrento, Portsea Back Beach Road, London Bridge Road, Hotham Road, Melbourne Road, Dundas Street, Sandy Point Road, Truman's Road, Boneo Road, Cook Road to Flinders. Then proceed along Wood Street, Frankston—Flinders Road, Shoreham, Balnarring, Sandy Point Road, Somers Road to "Coolart Mansion". Depart "Coolart" via Somers Road, Sandy Point Road, South Beach Road, Frankston—Flinders Road, Hastings—Dandenong Road to Hastings Road, South Eastern Arterial Road to Melbourne.

French Island—Phillip Island

Depart Melbourne via Swanston Street, Batman Avenue, South Eastern Arterial Road, Dandenong—Hastings Road, Frankston—Flinders Road, Stony Point Road to Stony Point. Passengers disembark for ferry trip to French Island. Travel via Stony Point Road, Frankston—Flinders Road, Watts Road, Dandenong—Hastings Road, Tyabb, Tooradin Road, Baxter—Tooradin Road, South Gippsland Highway, Bass Highway to Phillip Island and pick up passengers off ferry at Cowes then tour

Victoria Government Gazette

Phillip Island attractions and return to Melbourne via Bass Highway, South Gippsland Highway, South Eastern Arterial Road.

Great Ocean Road, Otway National Park, Melba Gully, Port Campbell National Park

Depart Melbourne via Swanston Street, St. Kilda Road, Albert Road, Kerford Road, Beaconsfield Parade, Beach Road, Beacon Road, Williamstown Road, Graham Street, Westgate Freeway, Princes Freeway to Geelong. Continue via Princes Highway, Anglesea Road, Great Ocean Road, Apollo Bay, Skenes Creek, Port Campbell National Park, Port Campbell, Timboon, Cobden, Camperdown then return via Princes Highway to Melbourne.

North East High Country

Depart Melbourne via Eastern Freeway, Doncaster Road, Maroondah Highway, Melba Highway to Yea. Goulburn Valley Highway to Yarck, Maroondah Highway to Mansfield. From Mansfield via Tolmie, Powers Lookout, Whitfield, Cheshunt, Dandongadale, Lake Buffalo, Myrtleford, Porepunkah, Mount Buffalo, Bright. Return Melbourne via Ovens Valley Highway, Oxley Road, Hume Highway. Alternative route to Yarck from intersection of Melba Highway and Maroondah Highway at Coldstream, via Maroondah Highway, Healesville, Buxton, Alexandra, Yarck. (Passengers may have option of staying overnight at Bright or Myrtleford).

Romsey—Heathcote—Echuca

Depart Melbourne via Elizabeth Street, Flemington Road, Tullamarine Freeway, Sunbury Road, Melbourne—Lancefield Road, Romsey (farm visit) then via Lancefield, Toobarac, Northern Highway, Heathcote, Elmore, Rochester, Echuca, Moama. Return Melbourne via Northern Highway to Kilmore, Hume Highway, Sydney Road.

Lake Eildon Fraser National Park

Depart Melbourne via Russell Street, Lygon Street, Bell Street, Sydney Road, Hume Highway, Seymour. Proceed to Goulburn Valley Highway, Yarck, Maroondah Highway to Bonnie Doon. Skyline Road, Fraser National Park, Eildon, Rubicon Valley, Thornton, Maroondah Highway, Buxton, Black Spur, Healesville. Return Melbourne via Maroondah Highway, Cotham Road, Johnston Street, Hoddle Street, Victoria Parade.

Tara Valley—Grand Ridge Road

Depart Melbourne via South Eastern Arterial Road, Princes Highway, Warragul, Moe, Morwell, Traralgon to visit Power Stations and Open Cut. Depart Traralgon via Gormandale to Grand Ridge Road, visit Bulga and Tara National Parks. Proceed to English's Corner, Jack River,

G 30 2 August 1989 1917

Yarram, Albeton, Welshpool, Leongatha, Korumburra, Lang Lang, South Gippsland Highway, South Eastern Arterial Road to Melbourne.

Note: Passengers to be picked up within a 30 kilometre radius of the Melbourne G.P.O.

M. H. Bonello and B. P. Cecchini, Glenroy. Application to license two commercial passenger vehicles to be purchased in respect of two Jaguar sedans (1976–1978) each with seating capacity for 4 passengers to operate as special purpose vehicles from 48 Widford Street, Glenroy for the carriage of passengers for wedding parties.

R. J. Brewer, Yarrowonga. Application to license one class 1 tow truck in respect of a 1956 International tow truck to operate from within an 80 km radius of a depot situated at Lot 5, Benalla Road, Yarrowonga for the purpose of lifting and carrying or towing damaged or disabled motor cars excluding the ability to attend the scene of a motor car accident in the "Controlled Area."

M. J. Bromage, Vermont. Application for variation of the conditions of tow truck licence numbers TOW 775 and TOW 797 which authorise the licensed vehicles to be managed, controlled and operated from a depot situated at 40 Alfred Street, Blackburn to change the depot address to 2/12 Molan Street, Ringwood.

M. J. Bromage, Vermont. Application to license two class 1 tow trucks to be purchased, to operate throughout the State of Victoria from a depot situated at 168 Rooks Road, Vermont for the purpose of lifting and carrying or towing damaged or disabled motor cars excluding the ability to attend the scene of a motor car accident in the "Controlled Area."

Glenburn Development Pty. Ltd., Glenburn. Application to license one class 1 tow truck to be purchased to operate throughout the State of Victoria from a depot situated at Lot 1, Melba Highway, Glenburn for the purpose of lifting and carrying or towing damaged or disabled motor cars excluding the ability to attend the scene of a motor car accident in the "Controlled Area."

A. P. Lawson and B. Jones, Mount Dandenong. Application for variation of the conditions of licences SV 496 and SV 806 which authorise the carriage of passengers for wedding parties in respect of a Mark IV or Mark V Jaguar sedan and a 1940–1949 Jaguar sedan to include the ability to operate tours to places of interest within a 5 km radius of the Olinda Post Office.

S. Mavro, North Richmond. Application for variation of the conditions of tow truck licence number 774 which authorises the licensed vehicle to be managed, controlled and operated from a depot situated at 34 Butler Street, Richmond to change the depot address to 32 Rose Street, Brunswick.

1918 G 30 2 August 1989

Note: The licence is currently under consideration for transfer to J. A. Smith of 32 Rose Street, Brunswick.

T. Pannuzzo, Scoresby. Application to license one commercial passenger vehicle in respect of a 1970 Rolls Royce sedan with seating capacity for 4 passengers to operate as a special purpose vehicle from 78 Borg Crescent, Scoresby for the carriage of passengers for wedding parties and special occasions.

G. Piccione, Bulleen. Application to license one commercial passenger vehicle in respect of a 1980 Jaguar sedan with seating capacity for 4 passengers to operate as a metropolitan hire car from 17 Ronald Avenue, Bulleen.

A. & C. Stenhouse, Oxley. Application for variation of the conditions of licence TO 167 which authorise the licensed vehicle to operate 16 tours throughout North Eastern Victoria to include the ability to:

(1) operate as a support vehicle for persons participating in cycling, horse riding and hiking on the following additional tours:

- (i) Depart Albury-Wodonga via Rutherglen, Chiltern, Beechworth, Mildura, Wangaratta, Greta, Benalla, Tatong, Barjag, Merton, Yea to Seymour. Support vehicle will return any passengers who should require transfer to Wangaratta.
- (ii) Depart Albury-Wodonga via Chiltern, Beechworth, Glenrowan, Benalla, Violet Town, Rushworth, Bendigo, Tarnagulla to Dunolly and return to Bendigo via Laanecoorie. Support vehicle will return any passengers who should require transfer to Wangaratta;
- (iii) Depart Bendigo to Dunolly via Tarnagulla and return to Bendigo via Laanecoorie;
- (iv) Depart Seymour to Trawool Valley, then via Seymour to Nagambie, Mitchellstown, Avenel and return to Seymour; and

(2) Delete the following tours.

- Brown Brothers and Alternative Technology
- The Winery Cycle—about and Horse Riding Adventure
- Rutherglen Wineries by Bicycle
- The North-East Adventure
- Introduction to Bushwalking in the Strathbogies.

and instead to operate as a support vehicle for persons participating in cycling, horse riding and hiking tours along any roads within the area described below:

—Tocumwal to Seymour via Cobram, Shepparton and Murchison on the Goulburn Valley Highway, Seymour to Mansfield on

Victoria Government Gazette

the Goulburn Valley Highway, an imaginary straight line between Mansfield and Omeo; an imaginary straight line between Omeo and Khancoban to Tocumwal following the Victorian-NSW border."

J. Vojtek, Hoppers Crossing. Application to license one class 1 tow truck to operate from Lot 97, Old Geelong Road, Hoppers Crossing for the purpose of lifting and carrying or towing damaged or disabled motor cars from any place within a 20 km radius of the above depot and to any place throughout the State of Victoria including the ability to attend the scene of a motor car accident in the "Controlled Area."

Dated 2 August 1989

G. P. ELLIS
Manager

Vehicle Licensing Branch

Department of Industry, Technology and
Resources

APPLICATION FOR MINING LEASE
WITHDRAWN

No. 1880; D. J. Bourke; 50 ha, Parish of Moolpah.

APPLICATION FOR MINING LEASE
REFUSED

No. 1901; R. Moseley & T. Mullavey; 15 ha,
Parish of Blackwood.

APPLICATIONS FOR DEVELOPMENT
LEASE WITHDRAWN

No. 282; Takoradi Gold (Aust) Pty Ltd; 48 ha,
Parish of Gobur.

No. 371; Planet Resources Group NL; 138 ha,
Parish of Redbank.

APPLICATION FOR DEVELOPMENT
LEASE REFUSED

No. 751; J. T. Back; 260 ha, Parish of Blackwood.

APPLICATIONS FOR DEVELOPMENT
LEASE DECLARED ABANDONED

No. 152; Golden Phoenix NL; 45 ha, Parish of
Neilborough.

No. 324; Drummond Ridge Pty Ltd; Parish of
Eglinton.

No. 545; R. Kirby and T. Kordell; 200 ha, Parish
of Buoca Buloke.

Nos. 603 & 604; Dargo Gold NL; 172 & 30 ha,
Shire of McIvor.

No. 778; Broadcast Holdings Pty Ltd; 219 ha,
Parish of Coliban.

PROSPECTING AREA LICENCE GRANTED

No. 649; M. Clancy; 39.5 ha, Parish of
Wedderburn.

INTENTION TO GRANT PROSPECTING
AREA LICENCES

No. 382; Tihele Pty Ltd, Eastern Gold
Exploration Pty Ltd & Epoch Mining Pty

Victoria Government Gazette

Ltd; 241 ha, Parishes of Scarsdale & Clarksdale.

No. 747; Calmin Gold Pty Ltd & Tallangalook Pty Ltd; 48 ha, Parish of Bingo-Munjie.

APPLICATIONS FOR PROSPECTING AREA LICENCE WITHDRAWN

No. 248; Planet Resources Group NL; 138 ha, Parish of Redbank.

No. 676; D. J. Bourke; 50 ha, Parish of Moolpah.

APPLICATION FOR PROSPECTING AREA LICENCE REFUSED

No. 773; R. Moseley & T. Mullavey; 15 ha, Parish of Blackwood.

APPLICATIONS FOR PROSPECTING AREA LICENCE DECLARED ABANDONED

Nos. 593, 594 & 595; P. R. Just & G. F. Hamm; 157, 56 & 66 ha, Parish of Neilborough.

INTENTION TO RENEW PROSPECTING AREA LICENCE

No. 256; N. R. Laidlaw & F. Crimeen; 11 ha, Parish of Maldon.

APPLICATION FOR LEASED AREA LICENCE DECLARED ABANDONED

No. 3; F. Hovenden; 1 ha, Parish of Nerring.

TAILINGS REMOVAL LICENCES GRANTED

No. 5277; W. Maislinger; Parish of Freeburgh.

No. 5295; B. C. Burton; Parish of Sandhurst.

No. 5297; B. C. Burton; Parish of Bendigo.

Nos. 5314 & 5367; Gold, Platinum & Chromium Ventures Ltd; Parish of Bruarong.

No. 5361; K. A. Shepherd; Parish of Scarsdale.

No. 5424; Bendigo Gold Assoc. Pty Ltd; Parish of Sandhurst.

APPLICATION FOR TAILINGS REMOVAL LICENCE REFUSED

No. 5383; A. & J. J. Rozinsky; Parish of Redcastle.

APPLICATION FOR TAILINGS REMOVAL LICENCE DECLARED ABANDONED

No. 5301; Tech-Sol Resources; Parish of Clarksdale.

APPLICATIONS FOR TAILINGS TREATMENT LICENCE TRANSFERRED

No. 128; from Mario Stella, J. I., J. H., R. K. & W. H. McQualter & T. B. Whitehead to Bendigo Gold Assoc. Pty Ltd.

No. 129; from L. H., K. J., R. K., W. H., & J. J. McQualter & T. B. Whitehead to Bendigo Gold Assoc. Pty Ltd.

EXPLORATION LICENCE GRANTED

No. 2134; CRA Exploration Pty Ltd; 487 km², Bairnsdale.

G 30 2 August 1989 1919

EXPLORATION LICENCE GRANTED WITH AREA REFUSED

No. 2006; Norgold Ltd; area granted 50 km², area refused 61 km², Omeo.

INTENTION TO GRANT EXPLORATION LICENCES

No. 1920; Austom Pty Ltd; 164 km², Bacchus Marsh.

No. 2491; BHP Minerals Ltd; 284 km², Karkaroc.

No. 2493; CRA Exploration Pty Ltd; 132 km², Glenelg.

No. 2495; Sons of Gwalia NL; 48.75 km², McIvor.

APPLICATIONS FOR EXPLORATION LICENCE REFUSED

No. 2095; Dalrymple Resources NL; 52 km², Bogong.

No. 2372; A. J. Flavelle; 18 km², Yarram.

No. 2508; Fifth Asterix Pty Ltd; 800 km², Wycheproof.

EXPLORATION LICENCES EXTENDED AND AREAS RELINQUISHED

No. 1414-3; Tallangalook Pty Ltd and Strategic Finance Pty Ltd; area retained 1.75 km², area relinquished 2 km², Euroa.

The above relinquished area is now available for exploration licence.

No. 1654-2; Sandhurst Mining NL; area retained 244.5 km², area relinquished 7 km², Gordon and Charlton.

The above relinquished area is now available for exploration licence.

INTENTION TO EXTEND EXPLORATION LICENCES

Nos. 1233-6, 1234-6 and 1235-6; Macquarie Resources Ltd; 208 km² combined, Benambra.

No. 2014-1; Noble Resources NL; 39.5 km², Korong.

No. 2090-1; Norgold Ltd; 138.25 km², Upper Murray.

APPLICATIONS TO EXTEND EXPLORATION LICENCE WITHDRAWN

No. 1243-6; Western Mining Corporation Ltd; 16.5 km², Bendigo.

The above area will become available for exploration licence on 27 November 1989.

No. 1346-6; Southern Continental Mining Ltd; 23 km², Talbot.

The above area will become available for exploration licence on 6 October 1989.

APPLICATION TO EXTEND EXPLORATION LICENCE REFUSED

No. 1967-1; A. J. Flavelle; 221.75 km², Narracan.

The above area will become available for exploration licence on 31 January 1990.

1920 G 30 2 August 1989

**AREAS RELINQUISHED FROM
EXPLORATION LICENCE**

No. 1531-3; Western Mining Corporation Ltd; area retained 11 km², area relinquished 3.75 km², Grenville.

The above relinquished area will become available for exploration licence on 20 December 1989.

No. 1725-1; BHP Minerals Ltd; area retained 37.25 km², area relinquished 12.5 km², Bet Bet.

The above relinquished area will become available for exploration licence on 11 December 1989.

No. 2089; Norgold Ltd; area retained 131 km², area relinquished 198 km², Upper Murray.

The above relinquished area will become available for exploration licence on 3 November 1989.

EXPLORATION LICENCES CANCELLED

No. 1480; Takoradi Gold NL; 75 km², Yea.

The above area will become available for exploration licence on 8 January 1990.

No. 1608-2; CRA Exploration Pty Ltd; 111 km², Talbot and Gladstone.

The above area will become available for exploration licence on 15 December 1989.

No. 1613-1; Western Mining Corporation Ltd and Southern Continental Mining Ltd; 24 km², Kingston.

The above area will become available for exploration licence on 15 December 1989.

No. 1633-1; BHP Minerals Ltd; 342 km², Croajingalong.

The above area will become available for exploration licence on 29 December 1989.

No. 1786; Bendigo Gold Ltd; 57.25 km², Orbost.

The above area will become available for exploration licence on 8 January 1990.

No. 1905; CRA Exploration Pty Ltd; 81.5 km², Tullaroop.

The above area will become available for exploration licence on 17 January 1990.

No. 1906; CRA Exploration Pty Ltd; 192 km², Orbost.

The above area will become available for exploration licence on 29 December 1989.

No. 1924-1; CRA Exploration Pty Ltd; 460 km², Kowree.

The above area will become available for exploration licence on 8 January 1990.

No. 1975; Chandilla Exploration Services Pty Ltd; 15 km², Mansfield and Narracan.

The above area will become available for exploration licence on 8 January 1990.

Victoria Government Gazette

No. 2024; CRA Exploration Pty Ltd; 88 km², Korung.

The above area will become available for exploration licence on 29 December 1989.

No. 2131; CRA Exploration Pty Ltd; 406 km², Tallangatta.

The above area will become available for exploration licence on 29 December 1989.

No. 2139; CRA Exploration Pty Ltd; 242 km², Orbost.

The above area will become available for exploration licence on 18 January 1990.

No. 2143; CRA Exploration Pty Ltd; 116.5 km², Tallangatta.

The above area will become available for exploration licence on 16 January 1990.

No. 2164; Western Mining Corporation Ltd; 339 km², Kara Kara and Stawell.

The above area will become available for exploration licence on 18 January 1990.

No. 2267; Oroya Gold EMI Pty Ltd; 0.5 km², Bet Bet.

The above area will become available for exploration licence on 8 January 1990.

No. 2292; Western Mining Corporation Ltd and Southern Continental Mining Ltd; 4 km², Dunmunkle.

The above area will become available for exploration licence on 15 December 1989.

No. 2333; Border Resources NL; 2 km², Narracan.

The above area will become available for exploration licence on 27 December 1989.

EXPLORATION LICENCE EXPIRED

No. 2147; J. Proctor; 98 km², Metcalf.

The above area will become available for exploration licence on 12 December 1989.

**APPLICATION FOR EXTRACTIVE
INDUSTRY LEASE DECLARED
ABANDONED**

No. 354; E. B. Mawson & Sons Pty Ltd; 60 ha, Parish of Dookie.

**EXTRACTIVE INDUSTRY LICENCES
GRANTED**

No. 1361; M. F. Lane; 51 ha, Parish of Yangery.

No. 1363; K. A. and D. C. Newnham; 73.5 ha, Parish of Springfield.

**APPLICATION FOR EXTRACTIVE
INDUSTRY LICENCE DECLARED
ABANDONED**

No. 1174; Tylden Quarries Pty Ltd; 67 ha, Parish of Tylden.

Nos. 1212 and 1354; Lightning Investments Pty Ltd; 80 and 31 ha, Parish of Tonimbuk East.

No. 1357; E. B. Mawson & Sons Pty Ltd; 60 ha, Parish of Dookie.

Victoria Government Gazette

**APPLICATION FOR EXTRACTIVE
INDUSTRY SEARCH PERMIT DECLARED
ABANDONED**

No. 130; Y. H. Tan and H. Steiner; 600 ha,
Parishes of Warrambat and Narbourac.

DAVID WHITE
Minister for Industry, Technology and
Resources

Department of Industry, Technology and
Resources

**APPLICATIONS FOR MINING LEASE
WITHDRAWN**

Nos. 1956 and 1957; Golden Gate Mining NL;
170.7 and 236.6 ha, Parish of Carlyle.

PROSPECTING AREA LICENCE GRANTED
No. 661; Noble Resources NL; 194 ha, Parishes
of Rathscar and Natteyallock.

**INTENTION TO GRANT PROSPECTING
AREA LICENCES**

No. 607; Bet Bet Mining Co.; 50 ha, Parish of
Dunolly.

No. 633; Bet Bet Mining Co.; 204 ha, Parishes of
Dunolly and Waanyarra.

No. 683; Bet Bet Mining Co.; 58 ha, Parishes of
Dunolly and Bet Bet.

**APPLICATIONS FOR PROSPECTING AREA
LICENCE WITHDRAWN**

Nos. 755 and 756; Golden Gate Mining NL; 170.7
and 236.6 ha, Parish of Carlyle.

**PROSPECTING AREA LICENCES
RENEWED**

Nos 151-1, 152-1 and 153-1; Kinex Mining Pty
Ltd; 118, 8 and 120 ha, Parishes of Moolerr
and Kooreh.

**APPLICATION FOR MINING AREA
LICENCE REFUSED**

No. 23; W. Jay; 20 ha, Shire of Omeo.

EXPLORATION LICENCES GRANTED

No. 2321; Renison Ltd; 283 km², Swan Hill.

No. 2430; BHP Minerals Ltd; 20 km², Shire of
Birchip.

**EXPLORATION LICENCES GRANTED
WITH AREAS REFUSED**

No. 2317; Renison Ltd; area granted 291 km²,
area refused 4 km², Swan Hill.

No. 2318; Renison Ltd; area granted 486.5 km²,
area refused 5.5 km², Swan Hill.

No. 2323; Renison Ltd; area granted 249.5 km²,
area refused 2.5 km², Swan Hill.

**APPLICATIONS FOR EXPLORATION
LICENCE WITHDRAWN**

Nos. 2206 and 2207; Whittington Investments
Pty Ltd; 466.5 and 489.5 km², Shire of Omeo.

G 30 2 August 1989 1921

No. 2375; Sons of Gwalia; 3.75 km², Shire of Bet
Bet.

No. 2475; Hurda Pty Ltd; 40 km², Shire of Kara
Kara.

**INTENTION TO EXTEND EXPLORATION
LICENCE**

No. 1242-6; Western Mining Corporation Ltd;
89 km², Bendigo.

**APPLICATION TO EXTEND
EXPLORATION LICENCE WITHDRAWN**
No. 2217-1; Pan Australian Mining Ltd; 500 km²,
Shire of Glenelg.

**AREA RELINQUISHED FROM
EXPLORATION LICENCE**

No. 1787; Bendigo Gold Assoc. Pty Ltd; area
relinquished 23.75 km², area retained 71.25
km², Tallangatta.

The above relinquished area will become
available for exploration licence on 5 December
1989.

EXPLORATION LICENCES EXPIRED

Nos. 1236-5 and 1237-5; Macquarie Resources
Ltd; 39.5 and 151.5 km², Benambra.

The above areas will become available for
exploration licence on 16 January 1990.

No. 1535-1; E. B. and A. H. Gray; 10.5 km², St
Arnaud.

The above area will become available for
exploration licence on 16 January 1990.

No. 1899; Brandon Hall Pty Ltd; 44 km², Shire
of Orbost.

The above area will become available for
exploration licence on 16 January 1990.

No. 2217; Pan Australian Mining Ltd, 500 km²,
Shire of Glenelg.

The above area will become available for
exploration licence on 5 January 1990.

**APPLICATIONS FOR EXTRACTIVE
INDUSTRY SEARCH PERMIT REFUSED**

No. 132; W. R. Green and R. A. Borchers; 7 ha,
Parish of Yuonga.

No. 133; Hooker Mining Pty Ltd; 0.57 km², Shire
of Bass.

No. 134; Hooker Mining Pty Ltd; 97.71 ha, Parish
of Lang Lang.

ERRATUM

The notice in the *Victoria Government Gazette*
of 19 July 1989 relating to application No. 2453
under the heading "Application for Exploration
Licence Withdrawn" is hereby withdrawn.

DAVID WHITE
Minister for Industry, Technology
and Resources

1922 G 30 2 August 1989

Planning and Environment Act 1987
**NEWHAM AND WOODEND PLANNING
SCHEME**

**Notice of Approval of Amendment
Amendment L9 Pt 1**

The Minister for Planning and Environment has approved Amendment L9 Pt 1 to the Newham and Woodend Planning Scheme.

The amendment comes into operation on the date this notice is published in the *Government Gazette*.

The amendment rezones part of a Public Open Space Reservation in Washington Lane, Woodend, to a Residential B zone.

A copy of the amendment can be inspected, free of charge, during office hours, at the offices of the Newham and Woodend Shire Council and at the Ministry for Planning and Environment, 477 Collins Street, Melbourne.

GEOFF CODE
Manager
Planning Co-ordination Branch

Planning and Environment Act 1987
MYRTLEFORD PLANNING SCHEME

**Notice of Lapsing of an Amendment
Amendment L8**

On 19 July 1989 the Minister for Planning and Environment refused the above amendment.

The amendment proposed to rezone land adjacent to the Myrtleford township to a new Rural Residential Zone to be incorporated into Chapter 1 of the Local Section.

The amendment lapses on the date this notice is published in the *Government Gazette*.

GEOFF CODE
Manager
Planning Co-ordination Branch

Planning and Environment Act 1987
KEW PLANNING SCHEME

**Notice of Approval
Amendment L2**

The Minister for Planning and Environment has approved Amendment L2 which changes the Local Section of the Kew Planning Scheme.

The amendment comes into operation on the date this notice is published in the *Government Gazette*.

The amendment provides for about 0.2 ha of land to be added to the State Electricity Commission of Victoria reservation for the proposed Kew Terminal Station, Burke Road, Kew and reserves about 2.45 ha of land no longer required by the Commission for Public Open Space to be added to the adjoining park.

Victoria Government Gazette

A copy of the amendment can be inspected, free of charge, during office hours, at the offices of the City of Kew, Municipal Offices, Charles Street, Kew and at the Ministry for Planning and Environment, Ground Floor, 477 Collins Street, Melbourne.

GEOFF COOK
Assistant Manager
Planning Co-ordination Branch

Planning and Environment Act 1987
**METROPOLITAN REGION PLANNING
SCHEMES**

**Notice of Approval
Amendment R59**

The Minister for Planning and Environment has approved Amendment R59 which makes changes to the Regional Section of all Planning Schemes in the Metropolitan Region.

The amendment comes into operation on the date this notice is published in the *Government Gazette*.

The amendment introduces a specific site control to land at No. 30 Kookaburra Street, City of Frankston, to allow Council to consider an application to use the existing premises for a shop if the use is only conducted by the Brotherhood of St Lawrence and no articles other than new clothes, linen, shoes and household items are sold.

A copy of the amendment can be inspected, free of charge, during office hours, at the offices of the City of Frankston, 8 Davey Street, Frankston, the offices of all other municipalities in the Metropolitan Region and at the Ministry for Planning and Environment, Ground Floor, 477 Collins Street, Melbourne.

GEOFF COOK
Assistant Manager
Planning Co-ordination Branch

Planning and Environment Act 1987
KNOX PLANNING SCHEME

**Notice of Approval of Amendment
Amendment L10**

The Minister for Planning and Environment has approved Amendment L10 to the Knox Planning Scheme.

The amendment comes into operation on the date this notice is published in the *Government Gazette*.

The amendment zones land at No. 42 Edina Road, Ferntree Gully from Knox Residential to Knox Light Industrial. The land was inadvertently included in the residential zone at the time of the reconciliation of the former City of Knox Planning Scheme and the Melbourne Metropolitan Planning Scheme.

Victoria Government Gazette

A copy of the amendment can be inspected, free of charge, during office hours, at the offices of the City of Knox, 511 Burwood Highway, Knoxfield, and at the offices of the Ministry for Planning and Environment, 477 Collins Street, Melbourne.

GEOFF CODE
Manager
Planning Co-ordination Branch

Planning and Environment Act 1987
CAULFIELD PLANNING SCHEME
Notice of Approval of Amendment
Amendment L5—Part 1

The Minister for Planning and Environment has approved in part Amendment L5 Part 1 to the Caulfield Planning Scheme.

The amendment comes into operation on the date this notice is published in the *Government Gazette*.

The amendment rezones land at 71-73 Kooyong Road and 502-504 Neerim Road, City of Caulfield, from Service Business and Residential C to Office Zone and Service Business to Office Zone respectively.

A copy of the amendment can be inspected, free of charge, during office hours, at the offices of the City of Caulfield and at the Ministry for Planning and Environment, 477 Collins Street, Melbourne.

GEOFF CODE
Manager
Planning Co-ordination Branch

Planning and Environment Act 1987
BULLA PLANNING SCHEME
Notice of Approval of Amendment
Amendment L3 Part 2

The Minister for Planning and Environment has approved Amendment L3 Part 2 to the Bulla Planning Scheme.

The amendment comes into operation on the date this notice is published in the *Government Gazette*.

The amendment rezones 30.75 hectares bounded by Racecourse Road, Blind Creek and Melbourne/Bendigo Rail Line from a Special Use Zone No. 1 to a Reserved Living Zone.

A copy of the amendment can be inspected, free of charge, during office hours, at the offices of the Shire of Bulla, Macedon Street, Sunbury and at the Ministry for Planning and Environment, 477 Collins Street, Melbourne.

GEOFF CODE
Manager
Planning Co-ordination Branch

G 30 2 August 1989 1923

Planning and Environment Act 1987
WODONGA DEVELOPMENT AREAS
PLANNING SCHEME

Notice of Approval of Amendment
Amendment L2

The Minister for Planning and Environment has approved Amendment L2 to the Wodonga Development Areas Planning Scheme.

The amendment comes into operation on the date this notice is published in the *Government Gazette*.

The amendment rezones land in Boundary Road, Baranduda to Rural "A" and Industrial zones.

A copy of the amendment can be inspected, free of charge, during office hours, at the offices of the Albury-Wodonga Development Corporation, Ellis Street, Thurgoona, N.S.W., and at the Ministry for Planning and Environment, 477 Collins Street, Melbourne.

GEOFF CODE
Manager
Planning Co-ordination Branch

Planning and Environment Act 1987
SHEPPARTON CITY PLANNING SCHEME
Notice of Approval of Amendment
Amendment L13

The Minister for Planning and Environment has approved Amendment L13 to the Shepparton City Planning Scheme.

The amendment comes into operation on the date this notice is published in the *Government Gazette*.

The amendment rezones land in Archer and Vaughan Streets, Shepparton to Commercial B Zone.

A copy of the amendment can be inspected, free of charge, during office hours, at the offices of the City of Shepparton, Wellsford Street, Shepparton and at the Ministry for Planning and Environment, 477 Collins Street, Melbourne.

GEOFF CODE
Manager
Planning Co-ordination Branch

Planning and Environment Act 1987
SALE PLANNING SCHEME
Notice of Approval of Amendment
Amendment No. L8

The Minister for Planning and Environment has approved Amendment No. L8 to the Sale Planning Scheme.

The amendment comes into operation on the date this notice is published in the *Government Gazette*.

1924 G 30 2 August 1989

The map amendment will allow relocation of the "Proposed Public Open Space-4-Gardens" road closure area in Fitzroy Street from the Market Street end to the Marley Street end in Sale.

A copy of the amendment can be inspected, free of charge, during office hours, at the offices of the City of Sale, Macalister Street, Sale and at the Ministry for Planning and Environment, 477 Collins Street, Melbourne.

GEOFF CODE
Manager
Planning Co-ordination Branch

Planning and Environment Act 1987
**TRARALGON (SHIRE) PLANNING
SCHEME**

Notice of Approval of Amendment
Amendment No. L3

The Minister for Planning and Environment has approved Amendment No. L3 to the Traralgon (Shire) Planning Scheme.

The amendment comes into operation on the date this notice is published in the *Government Gazette*.

The amendment allows rezoning of 20 hectares in Tyers-Walhalla Road, Tyers, from Rural General Farming Zone to Rural Residential Zone to provide for 10 rural residential lots.

A copy of the amendment can be inspected, free of charge, during office hours, at the offices of the Shire of Traralgon, Kay Street, Traralgon and at the Ministry for Planning and Environment, 477 Collins Street, Melbourne.

GEOFF CODE
Manager
Planning Co-ordination Branch

Planning and Environment Act 1987
**METROPOLITAN REGION PLANNING
SCHEMES**

Notice of Approval
Amendment R64

The Minister for Planning and Environment has approved Amendment R64 which makes changes to the Regional Section of all Planning Schemes in the Metropolitan Region.

The amendment comes into operation on the date this notice is published in the *Government Gazette*.

The amendment includes the use "dwelling" as a use permitted in the Knox Residential Development Zone if it is ancillary to and on the same site as a convenience shop.

A copy of the amendment can be inspected, free of charge, during office hours, at the offices of the City of Knox, Civic Centre, 511 Burwood

Victoria Government Gazette

Highway, Knoxfield, the offices of all other municipalities in the Metropolitan Region and at the Ministry for Planning and Environment, Ground Floor, 477 Collins Street, Melbourne.

GEOFF COOK
Assistant Manager
Planning Co-ordination Branch

Planning and Environment Act 1987
**METROPOLITAN REGION PLANNING
SCHEMES**

Notice of Approval
Amendment R63

The Minister for Planning and Environment has approved Amendment R63 which makes changes to the Regional Section of all Planning Schemes in the Metropolitan Region.

The amendment comes into operation on the date this notice is published in the *Government Gazette*.

The amendment introduces a control to land within all commercial and industrial zones in the City of Croydon. A permit is required to erect or construct all buildings or works in these zones. The amendment corrects an error which deleted this control.

A copy of the amendment can be inspected, free of charge, during office hours, at the offices of the City of Croydon, Civic Square, Croydon, the offices of all other municipalities in the Metropolitan Region and at the Ministry for Planning and Environment, Ground Floor, 477 Collins Street, Melbourne.

GEOFF COOK
Assistant Manager
Planning Co-ordination Branch

Planning and Environment Act 1987
**METROPOLITAN REGION PLANNING
SCHEMES**

Notice of Approval
Amendment R62

The Minister for Planning and Environment has approved Amendment R62 which makes changes to the Regional Section of all Planning Schemes in the Metropolitan Region.

The amendment comes into operation on the date this notice is published in the *Government Gazette*.

The amendment introduces a control to land within residential zones in the City of Croydon, to allow Council to consider an application to erect outbuildings with a floor area of more than 65 square metres.

A copy of the amendment can be inspected, free of charge, during office hours, at the offices of the City of Croydon, Civic Square, Croydon, the offices of all other municipalities in the

Victoria Government Gazette

Metropolitan Region and at the Ministry for Planning and Environment, Ground Floor, 477 Collins Street, Melbourne.

GEOFF COOK
Assistant Manager
Planning Co-ordination Branch

Planning and Environment Act 1987
BERWICK PLANNING SCHEME
Notice of Approval of Amendment
Amendment L12

The Minister for Planning and Environment has approved Amendment L12 to the Berwick Planning Scheme.

The amendment comes into operation on the date this notice is published in the *Government Gazette*.

The amendment rezones the old Berwick Post Office site on the corner of High Street and Gloucester Avenue, Berwick, City of Berwick from Existing Public Purposes 1 (Commonwealth Government) to Berwick Office (54 B3) zone.

A copy of the amendment can be inspected, free of charge, during office hours, at the offices of the City of Berwick, Princes Highway, Narre Warren and at the Ministry for Planning and Environment, 477 Collins Street, Melbourne, and 1st Floor, 33-39 High Street, Cranbourne

GEOFF CODE
Manager
Planning Co-ordination Branch

Aerial Spraying Control Act 1966
**NOTICE DECLARING A HAZARDOUS
AREA AND REGULATING AERIAL
SPRAYING**

Pursuant to the provisions of section 7 of the *Aerial Spraying Control Act 1966*, I, the responsible Minister of the Crown for the time being administering the said Act, being of the opinion that because of the concentration of susceptible crops grown in the area specified in the Schedule hereto aerial spraying should be regulated in that area, and having consulted with the Minister for Conservation, Forests and Lands with regard to the necessity of controlling noxious weeds in that area, do by this Notice declare the area specified in the Schedule hereto to be a hazardous area for the purposes of the said Act during the period from 1 August 1989 to 30 April 1990, both dates inclusive.

Schedule

NORTH-EASTERN HAZARDOUS AREA
Parts of the Counties of Delatite and Bogong

Commencing at the Wangaratta Railway Station in the Township of Wangaratta; thence southerly by Norton Street and the Wangaratta-Kelfeera Road to the Fifteen Mile

G 30 2 August 1989 1925

Creek (at Greta South); thence southerly by a line to the most southerly angle of the Township of Tolmie; thence north-easterly by a line to the summit of Mount Pleasant; thence north-easterly by a line to the summit of Mount Emu; thence south-easterly by a line to the junction of the Rose River with the Buffalo River (which junction is proposed to be within Lake Buffalo); thence north-easterly by a line to the summit to The Horn (a mountain peak in Mount Buffalo National Park); thence south-easterly by a line to the Buckland River at Buckland Junction in the Parish of Panbulla; thence easterly by a line to the summit of Mount Feathertop; thence north-easterly by a line to the summit of Mount Bogong; thence north-westerly by a line to the summit of Mount Tawonga; thence north-westerly by a line to the summit of Mount Stanley; thence north-westerly to the Beechworth Railway Station in the Township of Beechworth; and thence generally westerly by the railway to the point of commencement.

Dated 27 July 1989

BARRY ROWE
Minister for Agriculture and Rural Affairs

Aerial Spraying Control Act 1966
**NOTICE DECLARING A HAZARDOUS
AREA AND REGULATING AERIAL
SPRAYING**

Pursuant to the provisions of section 7 of the *Aerial Spraying Control Act 1966*, I, the responsible Minister of the Crown for the time being administering the said Act, being of the opinion that because of the concentration of susceptible crops grown in the area specified in the Schedule hereto aerial spraying should be regulated in that area, and having consulted with the Minister for Conservation, Forests and Lands with regard to the necessity of controlling noxious weeds in that area, do by this Notice declare the area specified in the Schedule hereto to be a hazardous area for the purposes of the said Act during the period from 1 August 1989 to 31 May 1990, both dates inclusive.

Schedule

GOULBURN VALLEY HAZARDOUS AREA
Parts of the Counties of Moira and Rodney

Commencing at the Strathmerton Railway Station in the Parish of Strathmerton; thence westerly by the Murray Valley Highway to the Waaia-Bearii Road; thence southerly by that road to the south-east angle of the Township of Waaia; thence further southerly by a road to the south-eastern angle of Allotment 13, Section A, Parish of Kaarimba; thence westerly by a line to the Murray Valley Highway at the south-western angle of Allotment 64, Parish of Kotupna; thence westerly, southerly and westerly by the Murray

1926 G 30 2 August 1989

Valley Highway to the north-west angle of the Parish of Tongala; thence southerly by a road on the western boundary of that Parish to the south-west angle of the said Parish; thence south-easterly by a road to the eastern angle of Allotment 140, Parish of Kyabram; thence southerly by a road and the Rushworth-Stanhope Road to the Rushworth-Murchison Road; thence easterly by that road to the south-eastern angle of Allotment 4, Section 17, Township of Murchison; thence south-easterly by Watson Street to Robinson Street; thence north-easterly by Robinson Street and the bridge over the Goulburn River and easterly by a road to the Goulburn Valley Highway; thence easterly, north-easterly and northerly by that highway to the road on the northern boundary of Allotment 55, Parish of Kialla; thence easterly by that road to the south-eastern angle of Allotment 20b, Parish of Caniambo; thence northerly by a road to the northern boundary of the Parish of Pine Lodge at the north-eastern angle of Allotment 91 in that Parish; thence northerly by a line to the north-eastern angle of the Township of Katandra; thence easterly and north-easterly by the Katandra Road to the Dookie and Katamatite Railway at the Yabba North Railway Station; thence northerly by the said railway to the Katamatite Railway Station; thence north-easterly by a line to the north-eastern angle of Allotment 97, Parish of Boosey; thence due north (true meridian) by a line to the Murray River and north-westerly by that river to the railway bridge at Tocumwal; and thence generally south-westerly by the Seymour and Tocumwal Railway to the point of commencement.

Dated 27 July 1989

BARRY ROWE
Minister for Agriculture and Rural Affairs

Spraying Control Act 1966
**NOTICE DECLARING A HAZARDOUS
AREA AND REGULATING AERIAL
SPRAYING**

Pursuant to the provisions of section 7 of the *Aerial Spraying Control Act 1966*, I, the responsible Minister of the Crown for the time being administering the said Act, being of the opinion that because of the concentration of susceptible crops grown in the area specified in the Schedule hereto aerial spraying should be regulated in that area, and having consulted with the Minister for Conservation, Forests and Lands with regard to the necessity of controlling noxious weeds in that area, do by this Notice declare the area specified in the Schedule hereto to be a hazardous area for the purposes of the said Act during the period from 1 September 1989 to 31 May 1990, both dates inclusive.

Victoria Government Gazette
Schedule

**MALLEE AND MID-MURRAY
HAZARDOUS AREA**

Part of the Counties of Millewa, Karkaroc,
Tatchera and Gunbower

Commencing at a point on the Murray River in line with the boundary between Allotments 1 and 2 (Cowra Pre-emptive section), Parish of Yelta; thence southerly by a line and that boundary and south-easterly by a line through Allotment 32E to the north-western angle of Allotment 22; thence generally southerly by a road on the western boundaries of Allotments 22 and 20 to the southern boundary of that parish; thence generally southerly by a road through the Parish of Wargan and further southerly by a road on the western boundaries of Allotments 46, 49, 52 and 55, Parish of Benetook to the southern boundary of the last-named parish; thence easterly by a road on that boundary and further easterly by a road through the Parish of Ginquam to the north-western angle of Allotment 62; thence south-easterly by a road on the northern boundaries of that Allotment and Allotment 63 and further south-easterly by a road through the Parishes of Yatpool and Carwarp West to the north-western angle of the Township of Carwarp; thence easterly by the northern boundary of that township to the Calder Highway; thence generally southerly by that highway to the Murray Valley Highway (at Hattah); thence easterly by the Murray Valley Highway to the road on the eastern boundary of Allotment 40, Parish of Gayfield; thence generally south-westerly by that road and the road on the eastern boundary of Allotment 43 to the south-eastern angle of the last-mentioned allotment; thence easterly by a line to the south-western angle of Allotment 18, Parish of Liparoo; thence easterly by a road to the eastern boundary of that parish; thence generally southerly by a road on that boundary to the road on the southern boundary of Allotment 21, Parish of Wemen; thence easterly by that road and the road on the southern boundary of Allotment 22 to the south-western angle of Allotment 55, Parish of Annuello; thence generally easterly by the road on the southern boundary of that allotment and northerly by the road on the eastern boundary of the said allotment to the most westerly angle of Allotment 53; thence generally north-easterly by the road on the northern boundary of that allotment and the road on the southern boundary of Allotment 51 to the south-eastern angle of the last-mentioned allotment; thence easterly by a line (crossing the Korong Vale and Robinvale railway and the Sea Lake-Robinvale Road) to the south-western angle of Allotment 51, Parish of Margooya; thence generally easterly by a road on

Victoria Government Gazette

the southern boundaries of that allotment and Allotments 50 and 49 to the eastern boundary of that parish; thence generally easterly by a road on the southern boundaries of the Parishes of Nenandie and Yungera to the south-eastern angle of the last-named parish; thence southerly by a road through the Parish of Koorkab to the south-eastern angle of the former Township of Koorkab; thence easterly by a road to the north-eastern angle of Allotment 45 (formerly the north-eastern angle of Allotment 1A) Parish of Piambie; thence generally southerly by a road through that parish and the Parish of Burra to the southern boundary of the last-named parish; thence southerly by a line through the Parish of Coonimur to the southern boundary of that parish at the south-eastern angle of Allotment 7; thence westerly by a road to the north-western angle of the Parish of Piangil; thence southerly by a road on the western boundary of that parish and easterly by a road on the southern boundary of the said parish to the north-western angle of Allotment 12, Parish of Towan; thence southerly by a road through that parish to a road on the northern boundary of the Parish of Myrraby and easterly by that road to the north-eastern angle of Allotment 11 in that parish; thence southerly by a road through the said parish to the northern boundary of the Parish of Nowie; thence easterly by a road to the north-eastern angle of that parish; thence south-easterly by a line through the Parish of Woorinen to the south-eastern angle of Allotment 50 in that parish; thence south-easterly by a line through the Parishes of Castle Donnington and Kooem to the south-eastern angle of Allotment 24 in the last-named parish; thence south-easterly by a line through the Parishes of Kunat Kunat, Boga and Bael Bael to the most southerly point of the shore of Cullens Lake in the Parish of Dartagook; thence easterly by a line through that parish and the Parish of Murrabit West to the former Westby Railway Station within the Pine Hills Pre-emptive section in the last-named parish; thence south-easterly by a line through that parish and the Parishes of Kerang and Gannawarra to Hinksons Railway Station on the Kerang and Kondrook Railway; thence due east (true meridian) by a line through the Parishes of Gannawarra and Cohuna to the River Murray, and thence generally north-westerly by that river to the point of commencement.

Dated 27 July 1989

BARRY ROWE

Minister for Agriculture and Rural Affairs

Road Safety Act 1986

MOTOR CYCLE RELIABILITY TRIAL

Under section 68 (3) of the *Road Safety Act 1986*, I declare that sub-sections (1) and (2) of section 68 of the Act, the Road Safety (Traffic)

G 30 2 August 1989 1927

Regulations 1988 and parts 9 and 10 of the Road Safety (Vehicles) Regulations 1988 shall not apply with respect to the event known as Round 6 of the Yamaha Enduro Series—Stradbroke on roads under the control of the Yarram Region of the Department of Conservation, Forests and Lands in areas known as Mullungdung Forest Area, Stradbroke via Rosedale to be conducted by the East Malvern Motorcycle Club on 6 August 1989 between the hours of 8.30 a.m. and 4.00 p.m.

Dated 31 July 1989

JOHN B. KING

Director-General of Transport

**MELBOURNE AND METROPOLITAN
BOARD OF WORKS**

General Notice

The Melbourne and Metropolitan Board of Works having made provision for carrying off the sewage of each and every property which or any part of which is situate in the Sewerage Areas hereinafter described doth hereby declare that on and after 7 August 1989 each and every property so situate shall be deemed to be a sewerer property within the meaning of the *Melbourne and Metropolitan Board of Works Act 1958*.

The Sewerage Areas hereinbefore referred to are:

Sewerage Area No. 6073

City of Knox—This area comprises lots 92, 93, 99, 100 and 124 Gilligans Court, lots 123 to 121, 113, 112 and 110 to 106 Linnel Court, lots 136 to 130 and 129 to 125 Waradgery Drive.

Sewerage Area No. 6075

City of Doncaster and Templestowe—This area comprises lots 91 to 89 Greenaway Street.

Sewerage Area No. 6076

City of Knox—This area comprises all lots in Caloola Court and Neerim Court, lots 284, 283, 451 to 466, 468 to 474, 431 to 424, 409 to 406, 388 to 384 and 336 Kellbourne Drive, lots 449, 450 and 383 Murrindal Drive, lot 467 Minya Court.

Sewerage Area No. 6078

Shire of Lillydale—This area comprises lot 1 Beresford Road.

Sewerage Area No. 6079

Shire of Lillydale—This area comprises lots 1 and 2 Clegg Road.

Sewerage Area No. 6080

City of Croydon—This area comprises all lots in Nicole Close and Gabrielle Court, a drainage reserve and a tree reserve abutting Dorset Road.

Sewerage Area No. 6081

City of Knox—This area comprises all lots in McFarlane Court and Marlene Court, lots 48 to

1928 G 30 2 August 1989

43, 62 to 66 and 76 to 80 Laanecoorie Drive, lots 19 to 12 Farmillo Court, lots 21 to 25 Lakesfield Drive, a tree reserve abutting Kelletts Road.

Sewerage Area No. 6082

City of Knox—This area comprises lot 101 Linnel Court, lots 98, 97 and 91 to 82 Gilligans Court, lots 38, 39 and 41 to 44 Towt Court, lot 73 Bickerton Court.

Sewerage Area No. 6083

City of Knox—This area comprises lots 1 to 20 Viewtech Place.

Sewerage Area No. 6823

City of Keilor—This area comprises all lots in Donnie Court, lots 385, 386, a municipal reserve, lots 387 to 392, 413, 414, a reserve, lots 415 to 423 and 438 to 442 Coleridge Drive, lots 404 to 412, 483, 484, 482, 481 and 447 to 443 Yeats Drive, lots 480 to 474 and 456 to 448 Slessor Drive, lots 457 to 462, a reserve and lots 463 to 473 Wilmot Drive, lots 503 to 506 Blake Close.

Sewerage Area No. 6824

City of Keilor—This area comprises all lots in Attley Court and Sober Court, lots 915 to 922 Stockwell Crescent, lots 563, 564 and 625 to 635 Willys Avenue, lots 565 to 577, 584, 585, 592, 593, 606 to 609 and 618 to 624 Marriot Road, lots 578 to 580 and 583 Poet Court.

Sewerage Area No. 6825

City of Werribee—This area comprises all lots in Dawe Court, lots 403 to 405, 359 to 361, 380, 381, 392 and 393 Dowling Avenue, lots 362, 363, 364 and 376 to 379 McMurray Crescent, lots 382 to 386 Moss Close.

Sewerage Area No. 6826

City of Werribee—This area comprises lots 590 to 597, 598, 599 and 617 Mirambeek Road, lots 616 to 611 Protea Court.

Sewerage Area No. 8556

City of Broadmeadows—This area comprises that piece of land described on Certificate of Title Volume 8690 Folio 284 Thompson Street.

Sewerage Area No. 8660

Shire of Bulla—This area comprises all lots in Barlby Court, Keller Close and Winster Court, lots 1 to 8, 15 to 18, 30, 31, 32 to 36, 54 and 55 Normanby Drive.

Sewerage Area No. 8673

Shires of Diamond Valley and Eltham—This area comprises those pieces of land described on Certificates of Title Volume 9402 Folio 747, Volume 9396 Folio 639, Volume 4570 Folio 913808, Volume 3566 Folio 713009 and part lot 7 Hurstbridge Road.

Sewerage Area No. 8677

Shire of Eltham—This area comprises lot 1, those pieces of land described on Certificates of

Victoria Government Gazette

Title Volume 9405 Folio 046, Volume 9300 Folio 546 and Volume 8869 Folio 425 Main Road, that piece of land described on Certificate of Title Volume 8041 Folio 618 Dalton Street.

Sewerage Area No. 8689

Shire of Eltham—This area comprises lots 12 to 18, a municipal reserve and lots 19 to 25 Darkan Court.

Sewerage Area No. 8693

Shire of Diamond Valley—This area comprises lots 7 to 13, a reserve and lots 14 to 19 Cosham Court.

Sewerage Area No. 8698

Shire of Bulla—This area comprises lots 85 to 89 and 94 to 101 Burbridge Drive, lots 93 to 90, 102 to 109 and 110 Normanby Drive.

Sewerage Area No. 8703

City of Whittlesea—This area comprises part lot 2 Wood Street and contains 1 lot.

Sewerage Area No. 8714

Shire of Bulla—This area comprises lots 505 to 507, a reserve, lots 508 to 511, 512, 513, a reserve, lots 514 to 524 and R Dorchester Street.

Sewerage Area No. 8715

City of Preston—This area comprises lots 27 and 28 Lakeside Avenue.

Sewerage Area No. 8721

City of Whittlesea—This area comprises all lots in Portsmouth Place, lots 68 and 219 Noble Drive.

Sewerage Area No. 8724

Shire of Eltham—This area comprises all lots in Crowe Court, and Goodlet Place, lots 59 to 66, 75 to 81 and 103 Reynolds Road.

Sewerage Area No. 9334

Shire of Upper Yarra—This area comprises lots 15 to 18, part lots 19 and 20 Yarra Street, part lots 19 and 20 Hoddle Street, lots 1 to 6, 7 to 4, 1, 2, part lots 3 and 2, lots 3 to 1 and lot 1 and part lot 2 Warburton Highway, a reserve, lots 1, 2 and 6 Park Road, portion of a railway reserve abutting Park Road and Warburton Highway.

Sewerage Area No. 9337

Shire of Lillydale—This area comprises lot 1 and part Crown Allotment 41 Station Road.

Sewerage Area No. 9338

Shire of Upper Yarra—This area comprises lot 1D Warburton Highway.

Dated 1 August 1989

By Order of the Board

D. J. KNIPE

Assistant General Manager
Management Services

STATE TENDER BOARD
CONTRACTS ACCEPTED
Amendments

Schedule Number	Item Number	New Rate	Effective Date
		\$	
<i>Agricultural Chemicals</i>			
1/03	32	55.00*	17.7.89
* Delete: Apply Tender Board			
Add: Nufarm Limited			
Dicamba "Bavel 200" 5 litre container			
<i>Toilet Requirements</i>			
1/16	6-30	*	1.8.89
* Arrangements in place—Apply Tender Board			
<i>Fasteners</i>			
1/26	1	Ajax Assoc.	17.7.89
		Fasteners 89/7	
		Price List	
	3	Ajax 89/7	
	4	Bolt and Nut	
	5	Price List	
	7	Ajax 89/7	
	8	Associated	
	9	Fasteners	
	11	Price List	
	13	Ajax 89/7	
	14	High Tensile	
		Price List	
	17	Ajax 89/7	
	18	Bolt and Nut	
	19	Price List	
	20	Ajax 89/7	
	21	High Tensile	
		Price List	
	22	Ajax 89/7	
		Bolt and Nut	
		Price List	
	24	Ajax 89/7	
	25	Bolt and Nut	
	26	Price List	
	28	Ajax 89/7	
	29	Bolt and Nut	
	30	Price List	
	39	Ajax 89/7	
	40	Industrial	
		Screw	
		Price List	
	44	4/89 Emhart	
		Price List	
	46	Ajax 89/7	
	47	Associated	
	48	Fasteners	
		Price List	
	49	Ajax 89/7	
	50	Industrial	
	51	Screw	
		Price List	

53	Ajax 89/7
55	Bolt and Nut
	Price List
57	Ajax 89/7
58	High Tensile
	Price List
59	Ajax 89/7
	Bolt and Nut
	Price List
60	Ajax 89/7
	High Tensile
	Price List
61	Unbrako 5911
	Price List
69	Ajax 89/7
70	Associated
	Fasteners
	Price List
71	Abel Cooke
	1.4.89 pg. 8
	Price List

General Stationery

Refer to *Victoria Government Gazette* P7 dated 13 June 1989

1/64	106	*
	111	†

* Item No. 106 refers to White Board Markers, packet of 6, spirit base ink, bullet point.

† Delete: Rate \$1.85

Add: Rate \$0.85

Cartage and Delivery of Heavy Goods

4/06	1-5	†
------	-----	---

† Departments to note that contractual arrangements with Glen Cameron Nominees Pty. Ltd., T/as Glen Cameron Trucking has been extended from 30 September 1989 to 30 September 1990. Rates, terms and conditions remain the same.

Removal of Deceased Persons (Country Areas)

4/33	Bethanga	#	1.7.89
	Wodonga	#	

Delete: John Hossack Funeral Director
Add: Purchase (Regulation 84)

J. M. PAWSON
Secretary to the Tender Board

LAND ACT—EXCHANGE OF LAND

I, Kay Setches, the Minister for Conservation, Forests and Lands do hereby give notice that, after the expiry of at least 14 days from the date of publication of this notice, I intend to enter into an agreement with Colin Alexander Merrett of Nhill to exchange the Crown lands known as Allotments 11B and 11E, Parish of Coynallan for the freehold lands known as parts of Crown Allotment 11, Parish of Coynallan being parts of the land in Freehold Certificate of Title Volume 8893, Folio 304—(Ref. M 61879).

1930 G 30 2 August 1989

LAND ACT—EXCHANGE OF LAND

I, Kay Setches, the Minister for Conservation, Forests and Lands do hereby give notice that, after the expiry of at least 14 days from the date of publication of this notice, I intend to enter into an agreement with Australasian Conference Association Limited to exchange Crown land in the Parishes of Howqua and Booralite for freehold lands being parts of Crown Allotment 60 in the Parish of Howqua and parts of Crown Allotments 76A and 76B in the Parish of Booralite being parts of the land in Freehold Certificates of Title Volume 5550 Folios 921 and 920—(Ref. L7-2121).

LAND ACT—EXCHANGE OF LAND

I, Kay Setches, the Minister for Conservation, Forests and Lands do hereby give notice that, after the expiry of at least 14 days from the date of publication of this notice, I intend to enter into an agreement with Bright Country Golf Club Incorporated of Bright to exchange the Crown land known as Allotments 14A and 14B, Section 4 in the Parish of Porepunkah for the freehold land known as Allotments 2, 2A and 2B, Parish of Canabore being the land contained in Freehold Certificate of Title Volume 8184 Folio 118—(Ref. 67/4729).

LAND ACT—EXCHANGE OF LAND

I, Kay Setches, the Minister for Conservation, Forests and Lands do hereby give notice that, after the expiry of at least 14 days from the date of publication of this notice, I intend to enter into an agreement with Colin Alexander Merrett, Daryl Maxwell Merrett and Shirley Janet Merrett of Nhill to exchange the Crown land known as Allotment 11D, Parish of Coynallan for the freehold land known as part of Crown Allotment 11, Parish of Coynallan being part of the land in Freehold Certificate of Title Volume 8893, Folio 303—(Ref. M 61878).

Land Acquisition and Compensation Act 1986 NOTICE OF ACQUISITION

Compulsory Acquisition of Interest in Land

The Minister for Conservation, Forests and Lands declares that by this notice she acquires a freehold interest in the land described as—Crown Allotment 52, Section Y, Parish of Mokepilly, being the whole of the land contained in Certificate of Title Volume 8162 Folio 187.

Interest acquired: the estate in fee simple of Conrad Gratton and Elizabeth Anne Gratton.

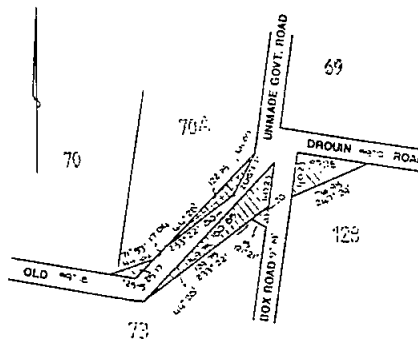
Published with the authority of the Minister for Conservation, Forests and Lands.

Victoria Government Gazette

SHIRE OF BULN BULN

Road Deviation Order

In pursuance of the powers conferred by sections 522 and 526 of the *Local Government Act 1958*, the Council of the Shire of Buln Buln doth hereby direct that the land in the Parish of Drouin West, shown hatched on the plan hereunder, which has been taken, purchased or acquired by it, shall be a public highway from and after the date of publication of this order in the *Government Gazette*, and doth declare that such land shall be a public highway in lieu of the land in the said parish on the plan hereunder shown cross-hatched.



The common seal of the President, Councillors and Ratepayers of the Shire of Buln Buln was hereunto affixed 24 October 1988, in the presence of—

D. G. HATFIELD, Shire President

G. R. PEEL, Councillor

K. A. PRETTY, Shire Secretary

Confirmed by the Governor in Council, 1 August 1989—KATHY OUZOUNIS, Acting Clerk of the Executive Council

Subordinate Legislation Act 1962

NOTICE OF DECISION

Proposed Forests (Timber Harvesting)

Regulations 1989

A Regulatory Impact Statement for the proposed Forests (Timber Harvesting) Regulations 1989 was prepared and comments invited as required by the *Subordinate Legislation Act 1962*.

Three comments were received and have been considered. I have decided that the proposed Regulations be made without amendment.

KAY SETCHES

Minister for Conservation, Forests and Lands

Victoria Government Gazette

State Electoral Office, Victoria

NOTICE OF APPLICATION FOR
REGISTRATION OF A POLITICAL PARTY

The following application has been received for registration of a political party under the provisions of *The Constitution Act Amendment Act 1958*.

Name of Party: Socialist Party of Australia.

Name and address of registered officer: Alan Miller, 451 Elizabeth Street, Melbourne, Victoria 3000.

The application is made, and signed by, ten members of the party. The application states their names and addresses as follows:

- A. Miller, 451 Elizabeth Street, Melbourne.
- B. Miller, 28 Smith Street, Kensington.
- P. Peladarinos, 12 Railway Parade, Deer Park.
- S. Gibson, 61 Canterbury Street, Flemington.
- A. Irving, 23 Coolaroo Avenue, Hurstbridge.
- T. McCandless, 661 Hawthorn Road, East Brighton.
- P. Mitchell, 74 Turner Road, Highett.
- S. Lioupas, 45 Tait Street, North Fitzroy.
- A. Amaterstein, 63 Addison Street, Elwood.
- E. Biederberg, 498 New Street, Elsternwick.

In its application the party states that it has or operates under a constitution, a copy of which accompanied the application.

Any persons who believe that this application:

- (i) does not relate to an eligible political party;
- (ii) is not in accordance with section 148D of *The Constitution Act Amendment Act 1958*;
- (iii) should not be considered by reason of section 148F of *The Constitution Act Amendment Act 1958*; or
- (iv) should be refused under section 148G of *The Constitution Act Amendment Act 1958*;

are invited to submit written particulars of the grounds for that belief to the Electoral Commissioner within one month of the date of publication of this notice.

Particulars submitted by a person in response to this notice must be signed by, and specify an address of, that person and must be sent to the Electoral Commissioner, State Electoral Office, Ninth Floor, 30 Collins Street, Melbourne, Victoria 3000.

This notice is placed as required by section 148K of *The Constitution Act Amendment Act 1958*.

G. P. LYONS
Electoral Commissioner

G 30 2 August 1989 1931

REGULATIONS

Sandalong Park, Mildura

I, Kay Setches, Her Majesty's Minister for Conservation, Forests and Lands for the State of Victoria, in pursuance of the powers conferred on me by section 13 of the *Crown Land (Reserves) Act 1978* do hereby amend the regulations made on 26 May 1989 (see *Victoria Government Gazette* of 31 May 1989) for or with respect to the remaining Crown lands in the Parish of Mildura (hereinafter referred to as the "Reserve") temporarily reserved as sites for Public Recreation by Orders in Council of 10 October 1932, 18 November 1935, 26 July 1948, and 27 April 1977 and known as Sandalong Park.

Regulation No. 2 (b) shall be amended to read—

- (b) Carry or discharge any firearm or airgun in the Reserve without the permission of the Committee of Management—(Rs. 4244).

Dated 25 July 1989

K. P. SETCHES

Minister for Conservation, Forests and Lands

STATE GOVERNMENT SCHOOLS PACCT
STAFF CONCILIATION AND
ARBITRATION BOARD

Take notice that an application has been made by the VPSA and the Ministry of Education to amend the jurisdiction of the abovementioned board by deleting the words—

Section 5 (1) (d)

and inserting—

Sections 5 (1) (d) and 15 (B) (1).

The amended jurisdiction is:

"Jurisdiction: The State Government Schools Professional, Administrative, Clerical, Computing and Technical Staff Conciliation and Arbitration Board shall apply throughout the whole of the State of Victoria, to any person or persons employed pursuant to sections 5 (1) (d) and 15 (B) (1) of the *Education Act 1958* in State Government Schools, performing any class or level of professional, administrative, clerical, computing and technical duties, by whatever name called and without limiting the generality thereof, but not including persons subject to the jurisdiction of the Teacher Aides (Government Schools) Conciliation and Arbitration Board."

Notice is hereby given that the abovementioned application has been listed for mention before the IRCV in Full Session at 9.30 a.m. on Friday, 4 August 1989 in Hearing Room No. 1, Level 18, Nauru House, 80 Collins Street, Melbourne 3000.

1932 G 30 2 August 1989

**Police Regulation Act 1958—Section 122
SALE OF UNCLAIMED PROPERTY**

An owner is required for a green Suzuki motor cycle with a yellow front mudguard and chrome rear mudguard, engine number: TC 10032616.

This vehicle came into the possession of Police on 23 September 1988 and if not claimed it will be sold by public auction at 10.00 a.m. on Thursday, 21 September 1989 at Wodonga Police Station, 43 Elgin Street, Wodonga.

K. GLARE
Chief Commissioner

CONTRACTS ACCEPTED—Series 88/89

Victoria Police

T. 150 Uniform and Stores Division

Supply of Uniform Motifs and Rank Insignia for the period 1 July 1989 to 30 June 1990. J. R. EMBROIDERIES—at Rates.

P. J. HALE
Supply Manager and Officer in Charge

STATE SUPERANNUATION BOARD

Under Regulation 6 (b) (ii) of the State Superannuation Regulations 1988 (as amended) the following shift allowance (including allowance for Sunday work) is approved.

Category of Employee	Percentage of Base Salary
Youth Training Officer employed at Turana	15

Bayside Project Act 1988

DECLARATION UNDER SECTION 2 (3)

I, Evan Walker, MLC, Minister for Major Projects do hereby declare, for the purposes of section 2 (3) of the *Bayside Project Act 1988*, that I am satisfied that at least five per centum of the Bayside land in suitable locations is set aside as public open space.

Dated 26 July 1989

EVAN WALKER
Minister for Major Projects

Legal Profession Practice Act 1958

**SOLICITORS' (AUDIT AND PRACTISING
CERTIFICATES) (AMENDMENT No. 1)
RULES 1989**

In the pursuance of the powers conferred by the *Legal Profession Practice Act 1958* and all other powers thereunto enabling the Council of the Law Institute hereby makes the following Rules:

1. These Rules may be cited as the Solicitors' (Audit and Practising Certificates) (Amendment No. 1) Rules 1989 and shall come into operation on the date of their publication in the *Victoria Government Gazette*.

Victoria Government Gazette

2. The Solicitors' (Audit and Practising Certificates) Rules 1988 are in these Rules referred to as the Principal Rules.

3. Rule 41 of the Principal Rules is amended as follows—

- (1) in sub-rule (1)—
 - (a) for "1988" substitute "1989";
 - (b) for "\$415" substitute "\$450"; and
 - (c) for "\$245" where twice appearing substitute "270".
- (2) in sub-rule (1A)—
 - (a) for "1989" substitute "1990";
 - (b) for "\$450" substitute "\$510"; and
 - (c) for "\$270" where twice appearing substitute "320".

Dated 17 July 1989

Signed for and on behalf of the Council of the Law Institute of Victoria.

J. S. KELLY
President

R. J. A. CORNALL
Secretary

I approve the above Rules.

Dated 17 July 1989

JOHN McI. YOUNG
Chief Justice

Co-operation Act 1981

**EDENHOPE CO-OPERATIVE SOCIETY
LIMITED**

**LAUREL STREET WHITTLESEA TENNIS
CO-OPERATIVE LIMITED
POLLOCK PLAINS CO-OPERATIVE
LIMITED**

Notice is hereby given in pursuance of section 192 (8) of the *Co-operation Act 1981* and section 459 (2) of the Companies (Victoria) Code, that, at the expiration of three months from the date hereof, the names of the aforementioned societies will, unless cause is shown to the contrary, be struck off the register and the societies will be dissolved.

Dated at Melbourne 24 July 1989

C. J. PACE
Acting Deputy Registrar of Co-operative
Societies

State Electricity Commission Act 1958

**STATE ELECTRICITY COMMISSION OF
VICTORIA**

Electrical Approvals Board

In accordance with the requirement of the Electrical Approvals Board Regulations 1984, the State Electricity Commission of Victoria hereby gives notice that the following appointment has

Victoria Government Gazette

been made pursuant to the provisions contained in section 51 of the *State Electricity Commission Act 1958*, and the said Regulations, viz:

LEWIS SCOTT ANDERSON
as presenting the workers in the electrical trade—
to be a member of the said Board to hold office
until 30 June 1992.

Dated 20 July 1989

K. S. MARSHMAN
Acting Secretary

Creditors, next of kin and others having claims against the estate of any of the under-mentioned deceased persons are required to send particulars of their claims to the State Trust Corporation of Victoria, 168 Exhibition Street, Melbourne, Vic. 3000, the personal representative, on or before 5 October 1989, after which date the State Trust Corporation may convey or distribute the assets having regard only to the claims of which the State Trust Corporation then has notice:

Brown, Agnes Ethel, late of 6 Evans Street, Brunswick, widow, died 16 April 1989.

Crawford, Elizabeth Andrews, formerly of 15 Alison Avenue, Boronia, late of Dalriada Private Nursing Home, 21 Railway Parade, Murrumbeena, widow, died 1 January 1989.

Rose, Ilma Isabel, formerly of 61 Bayswater Road, Kensington, late of Perpetua Private Nursing Home, 673 Lygon Street, Carlton, widow, died 23 January 1989.

McCarthy, Daniel Joseph, late of 8 Bridge Street, Hampton, retired motor mechanic, died 2 April 1989

Vincent, George Arthur, late of 20 Camerons Road, Healesville, pensioner, died 16 March 1989.

McCraw, Winnifred Edith, late of 25 Charles Street, East Brighton, married woman, died 30 April 1989.

Dated 27 July 1989

W. J. KILPATRICK
Managing Director
State Trust Corporation

Creditors, next of kin and others having claims against the estate of any of the under-mentioned deceased persons are required to send particulars of their claims to the State Trust Corporation of Victoria, 168 Exhibition Street, Melbourne, Vic. 3000 the personal representative, on or before 9 October 1989, after which date the State Trust Corporation may convey or distribute the assets having regard only to the claims of which the State Trust Corporation then has notice:

Bourke, Frederick Richard, late of Bundoora, invalid pensioner, died 6 May 1989.

G 30 2 August 1989 1933

Coman, Michael Francis, late of 2 Stafford Street, Blackburn South, retired, died 6 June 1989.

Cox, John Stephen, late of Ballarat, pensioner, died 13 March 1988.

Cunningham, John, late of Plenty Road, Bundoora, pensioner, died 26 July 1988.

Green, Ronald George, formerly of 8 Hamilton Street, Niddrie, late of Flat 60, 1 Moreland Road, Essendon, retired lead burner, died 2 November 1988.

Johanson, Oran Lynn, late of 11 Shaw Street, Niddrie, died 26 April 1989.

Long, Francis Leo, late of 38 Eastgate Street, Oakleigh, retired railway employee, died 6 June 1989.

Moebus, Norman Clarence, late of 91 Mitchell Street, Maidstone, retired, died 31 January 1989.

Patrick, Nance Mavis, formerly of 1 Chestnut Street, Carnegie, late of Pembroke Nursing Home, 161 Mafe Street, North Brighton, widow, died 17 April 1989.

Russell, Ernest Julian, formerly of 32 Hampden Street, Braybrook, late of 4 Park Avenue, North Eildon, retired labourer, died 10 June 1989.

Tilley, George Leonard, formerly of 45 Rue Gibraltar, Tangier, Morocco, late of Avenue House, Corse Lawn, Gloucester, England, gentleman, died 16 February 1989.

Traeger, Victor Oscar Stanley, late of 64 Tranmere Avenue, Carnegie, retired, died 27 January 1989.

Dated at Melbourne 31 July 1989

W. J. KILPATRICK
Managing Director
State Trust Corporation

Creditors, next of kin and others having claims against the estate of any of the under-mentioned deceased persons are required to send particulars of their claims to the State Trust Corporation of Victoria, 168 Exhibition Street, Melbourne, Vic. 3000, the personal representative, on or before 2 October 1989, after which date the State Trust Corporation may convey or distribute the assets having regard only to the claims of which the State Trust Corporation then has notice:

Arthur, Jack Edmund, late of 88 David Street, Preston, retired, died 28 May 1989.

Askew, Heather Agnes, late of 1A Boyne Avenue, East Geelong, pensioner, died 25 March 1989.

Davies, Sheila Adele, formerly of 13 Wirraway Court, Ashburton, late of Unit 21/70, Gladesville Boulevard, Patterson Lakes, widow, died 26 February 1989.

1934 G 30 2 August 1989

Dawson, Olive May, late of Flat 4, 7 Hemming Street, Dandenong, widow, died 15 April 1989.

Halliday, Alice Jean, late of Kent Street, Footscray, pensioner, died 5 April 1989.

Frayne, Lewis, also known as Harold Francis, late of 28 Mary Street, St. Kilda, pensioner, died 20 March 1989.

Greer, Mary Elizabeth, late of 15 Grammar Street, Strathmore, married woman, died 11 May 1989.

Halliday, Alice Jean, late of 3 Kent Street, Footscray, died 5 April 1989.

Jacobsen, Donald Leonard, late of 33 Regent Street, Burwood, carpenter, died 22 May 1989.

McNaughton, Edith Florence Esther, late of 5 Bundeena Avenue, Keysborough, widow, died 1 April 1989.

Richards, Miriam, late of Bundoora, pensioner, died 26 January 1989.

Roberts, John George, late of 6 Stanford Court, Frankston, retired food services manager, died 23 May 1989.

Stork, George Frederick, late of 32 Beatrice Avenue, West Essendon, retired, died 28 February 1989.

Ward, Ralph Pearson, late of Beechworth, pensioner, died 6 January 1989.

Wright, Judith Ann, late of Ararat, pensioner, died 25 November 1988.

Dated 24 July 1989

W. J. KILPATRICK
Managing Director
State Trust Corporation

Victoria Government Gazette

APPOINTMENTS

CERTIFICATE OF APPOINTMENT
UNDER:

Boilers and Pressure Vessels Act 1970
Dangerous Goods Act 1985
Lifts and Cranes Act 1958
Liquefied Gases Act 1969
Mines Act 1958
Scaffolding Act 1971

I, Philip Bentley, Director-General of the Department of Labour, appoint the following person as an Inspector for the purpose of the above Acts to exercise all of the powers of an Inspector under the Acts:

ANTHONY EVANS
Dated 25 July 1989

PHILIP BENTLEY
Director-General

above Acts to exercise all of the powers of an Inspector under the Acts:

CATHERINE DUANE
Dated 25 July 1989

PHILIP BENTLEY
Director-General

CERTIFICATE OF APPOINTMENT
UNDER:

Boilers and Pressure Vessels Act 1970
Dangerous Goods Act 1985
Lifts and Cranes Act 1958
Liquefied Gases Act 1969
Mines Act 1958
Scaffolding Act 1971

I, Philip Bentley, Director-General of the Department of Labour, appoint the following persons as Inspector for the purpose of the above Acts to exercise all of the powers of an Inspector under the Acts:

DONALD GILMOUR
TREVOR MARTIN
ROBERT HUTTON
Dated 25 July 1989

PHILIP BENTLEY
Director-General

CERTIFICATE OF APPOINTMENT
UNDER:

Boilers and Pressure Vessels Act 1970
Dangerous Goods Act 1985
Labour and Industry Act 1958
Lifts and Cranes Act 1958
Liquefied Gases Act 1969
Mines Act 1958
Occupational Health and Safety Act 1985
Scaffolding Act 1971

I, Philip Bentley, Director-General of the Department of Labour appoint the following person as an Inspector for the purpose of the

ORDERS IN COUNCIL

Local Government Act 1958
**DIRECTION FOR CORRECTIONS TO BE
 MADE TO THE 1989-90 VOTERS' ROLL—
 CITY OF ESSENDON**

The Governor in Council acting under section 90 of the *Local Government Act 1958* directs that the voters roll for the City of Essendon be corrected by adding the names listed in the attached Schedule.

Schedule

City of Essendon—Aberfeldie Ward

A

- 1 Amott, Basil Gray, 14 Scott Street, 3040, OA, 505 Princes Highway, Noble Park, 3174.
- 2 Anastasios, Tsikouria, 208 Buckley Street, 3040, OC.
- 3 Anthonsen, Vicki, 1/10 Tweedside Street, 3040, OR.
- 4 Arnold, Sue, 15 Combermere Street, 3040, OR.
- 5 Arthur, Rodney, 2/23 Tweedside Street, 3040, OR.
- 6 Atkinson, Lisa, 3/5 Violet Street, 3040, OR.
- 7 Austin, Margaret Elizabeth, 105 Fawkner Street, 3040, OC.

B

- 8 Baldwin, Brenda, 5/3 Ballater Street, 3040, OR.
- 9 Balzano, Delmenico, 273 Buckley Street, 3040, OC.
- 10 Barrett, Shirley Frances, 1/37 Miller Street, 3040, OR.
- 11 Bayne, David Andrew, 5/24 Clarinda Road, 3040, OR.
- 12 Berger, Timothy Duncan, 3 Batman Street, 3040, OR.
- 13 Billingham, Stephen, 3/25 Daisy Street, 3040, OR.
- 14 Bradley, Shirley Revell, 349 Buckley Street, 3040, OC.
- 15 Bradshaw, Brenda Ruth, 4/42 Richardson Street, 3040, OR.
- 16 Brennan, Valerie, 6/91 Lincoln Road, 3040, OR.
- 17 Bresnan, Cathryn, 1/91 Lincoln Road, 3040, OR.
- 18 Briffa, Peter, 289 Buckley Street, 3040, OC.

C

- 19 Cameron, Roderick Ian, 5/257 Buckley Street, 3040, OR.
- 20 Carver, Julie, 12/32 Richardson Street, 3040, OR.

21 Castillon, Martine, 4/965 Mt Alexander Road, 3040, OR.

22 Chambers, Don, 6/128 Park Street, 3039, OR.

23 Clarke, James, 263 Buckley Street, 3040, OR.

24 Condemi, Giuseppina, 38 Beaver Street, 3040, OA, 44 Beaver Street, Essendon, 3040.

25 Cooper, Deborah Elvie, 1/33 Aberfeldie Street, 3040, OR.

D

26 Dickinson, Lance Murray, 146 Buckley Street, 3040, OC.

27 Dixon, Darryle, 27 Russell Street, 3040, OC.

28 Donato, Nickola, 111 Lincoln Road, 3040, OA, 25 San Remo Drive, Avondale Heights, 3034.

29 Donnan, Lyndal, 4/23 Tweedside Street, 3040, OR.

30 Douglas, Donna, 4/25 St Kinnord Street, 3040, OR.

31 Dunstan, Ernest A., 15 Rose Street, 3040, OC.

32 Dwyer, Mary Elizabeth, 150 The Boulevard, 3040, OR.

E

33 Edward, Leslie, 9 Combermere Street, 3040, OR.

34 Egan, Glenda, 3/23 Tweedside Street, 3040, OR.

G

35 Georgieski, Linda, 3/76 Waverley Street, 3039, OR.

36 Gileno, Antonio, 1035 Mt Alexander Road, 3040, OC.

37 Goss, Kenneth John, 1059 Mt Alexander Road, 3040, OC.

38 Govaghan, Anthony, 309 Buckley Street, 3040, OC.

39 Grimes, Beverley, 2/78 Forrester Street, 3040, OR.

H

40 Hansen, Frederick, 24 Flower Street, 3040, OA, c/o 24 Flower Street, Essendon, 3040.

41 Hayes, Timothy Kevin, 1/947 Mt Alexander Road, 3040, OA, 5 Robb Street, Essendon, 3040.

42 Hayman, Leon, 7 May Street, 3040, OR.

43 Holley, Florence, 1/117 Lincoln Road, 3040, OR.

44 Horne, Margaret Balleny, 10 Tamar Street, 3040, OR.

I

45 Ingram, Roland John, 68 Forrester Street, 3040, OR.

46 Irons, Andrew, 209 Buckley Street, 3040, OC.

J

47 Jenkin, Peter Lawry, 1/9 Aberdeen Street, 3040, OR.

48 Johnson, Barry, 305E Buckley Street, 3040, OC.

49 Jorgensen, Gregory Alan, 178 Buckley Street, 3040, OC.

K

50 Khoury, George, 419 Buckley Street, 3040, OC.

51 Kneale, Judith, 925 Mt Alexander Road, 3040, OR.

52 Kokotis, Glenys, 17 Waverley Street, 3040, OR.

L

53 Lepastrier, Reginald, 4/6 Tweedside Street, 3040, OR.

54 Lloyd, Kaye Francis, 6/1 Washington Street, 3040, OR.

55 Loe, Benjamin Wei K., 18 Russell Street, 3040, OC.

M

56 Mansour, Rachel, 2/35 Washington Street, 3040, OR.

57 McConnell, Anne Maree, 5/4 Combermere Street, 3040, OR.

58 McDonald, Vera, 17 Rose Street, 3040, OC.

59 McMahon, Paul Joseph, 25 Russell Street, 3040, OC.

60 Middleton, Stanley Clifton, 1099 Mt Alexander Road, 3040, OC.

61 Mirsodelis, William, 1021 Mt Alexander Road, 3040, OC.

62 Moran, Christine Marie, 4/10 Tweedside Street, 3040, OR.

63 Morris, Harry Campbell, 2/9 Aberdeen Street, 3040, OR.

64 Murphy, Alice Maud, 25 Flower Street, 3040, OR.

65 Murphy, Leigh Francis, 80 Forrester Street, 3040, OR.

N

66 Nardella, Domonic, 2/3 Washington Street, 3040, OR.

67 Nelson, Wilma Pearl, 83 Rose Street, 3040, OC.

68 Nesbit, Robert, 2/45 Elder Parade, 3040, OR.

69 Nolte, David Stanley, 5 Rose Street, 3040, OC.

P

70 Pacholski, Mary Rose, 9/37 St. Kinnord Street, 3040, OR.

71 Papaglastris, Joanna, 2 Daisy Street, 3040, OA, 282 Buckley Street, Essendon, 3040.

72 Park, Eve, 1/965 Mt Alexander Road, 3040, OR.

73 Parkinson, Margaret Jane, 2/227 Buckley Street, 3040, OR.

74 Pennell, Charles James, 2/7 Flower Street, 3040, OR.

75 Peppard, Janet, 4/4 Balmoral Street, 3040, OR.

76 Persson, Ulf, 3/133 Park Street, 3039, OR.

77 Petersen, Neil, 363A Buckley Street, 3040, OR.

78 Prawse, Loris, 2/965 Mt Alexander Road, 3040, OR.

79 Prodromou, Raymond, 1029 Mt Alexander Road, 3040, OC.

R

80 Randall, Margaret, 305A Buckley Street, 3040, OC.

81 Rocke, Kristine Nancy, 5/7 Flower Street, 3040, OR.

82 Ryan, Christine Mary, 12/2 St. Kinnord Street, 3040, OA, 110 Deakin Street, Essendon, 3040.

S

83 Scale, Vicki Ann, 3/257 Buckley Street, 3040, OR.

84 Simons, Joan Patricia, 7/68 Richardson Street, 3040, OR.

85 Smith, Patricia, 6/23 Tweedside Street, 3040, OR.

86 Spittle, Suzanne, 2/10 Tweedside Street, 3040, OR.

87 Stirling Alan G., 23 Tilba Street, 3040, OC.

88 Swinden, Dianne, 23 Rose Street, 3040, OC.

T

89 Tenace, Tony, 305 Buckley Street, 3040, OC.

90 Tepper, Gwendoline, 1101 Mt Alexander Road, 3040, OC.

91 Trimboli, Barbara, 3/37 St Kinnord Street, 3040, OR.

92 Trimboli, Rhonda Dawn, 18 Huntly Street, 3039, OR.

U

93 Uren, Joseph, 13 Rose Street, 3040, OC.

94 Urquhart, Gloria, 27 Russell Street, 3040, OC.

1938 G 30 2 August 1989

W

- 95 Webb, George, 5/8 Violet Street, 3040, OR.
96 Weir, Joanne, 337 Buckley Street, 3040, OR.
97 Westgarth, Susan, 2/3 Ballater Street, 3040, OR.
98 White, John Bryan, 7 Rose Street, 3040, OC.
99 Willoughby, Athol, 67 Rose Street, 3040, OC.
100 Wu, Chui Win Yuen, 3/19 Ballater Street, 3040, OR.

Y

- 101 Younan, Isahk, 299 Buckley Street, 3040, OC.

Z

- 102 Zeiden, Paul, 295 Buckley Street, 3040, OC.

City of Essendon—Ascot Vale Ward

A

- 1 Agosta, Joseph John, 143 Ascot Vale Road, 3032, OA, 61 St. Raphael Street, Avondale Heights, 3034.
2 Aitken, John Davidson, 5/83 Maribyrnong Road, 3032, OR.
3 Alcock, Anthony Thomas, 25 Moonee Street, 3032, OR.
4 Andelic, Peter, 14 Myross Avenue, 3032, OA, 672 Drummond Street, North Carlton, 3054.
5 Anderson, Nicholas, 227 Union Road, 3032, OC.
6 Arico, Angela, 46 Roseberry Street, 3032, OR.

B

- 7 Baker, John, 411 Mt Alexander Road, 3032, OC.
8 Bakker, Francis, 3/5 Rothwell Street, 3032, OR.
9 Bejar, Washington Ramon, 79 Munro Street, 3032, OR.
10 Beyerle, Ralf, 33 The Parade, 3032, OR.
11 Blachford, Melvyn G., 218 Union Road, 3032, OC.
12 Bourdarvalis, Bill, 446 Mt Alexander Road, 3032, OC.
13 Boyd, Malcolm, 161 Union Road, 3032, OC.
14 Bresnan, Ross, 192 Union Road, 3032, OC.
15 Brodie, Hazel, 11/7 Mascoma Street, 3032, OR.
16 Brumer, Miguel, 8 Scotia Street, 3039, OR.
17 Bryan, Ron, 5/14 Leonard Crescent, 3032, OR.
18 Burns, Mary, 4/24 Middle Street, 3032, OA, 10 Dixon Street, Northcote, 3070.

Victoria Government Gazette

- 19 Byrne, Glenys, 3/42 Middle Street, 3032, OR.

C

- 20 Cagalj, Michael, 185 Union Road, 3032, OC.
21 Calderone, Tina, 27 Charles Street, 3032, OR.
22 Cartright, Gavin, 1 Munro Street, 3032, OR.
23 Chan, Grace, 6/7 Mascoma Street, 3032, OR.
24 Chierici, Guido, 234 Union Road, 3032, OC.
25 Clancy, Irene Carmo, 1 Wigton Street, 3032, OA, 127 Napier Street, Essendon, 3040.
26 Clouvas, George, 6/21 Woods Street, 3032, OR.
27 Coale, Pat, 49 Brisbane Street, 3032, OR.
28 Coleman, Jan, 34 Charles Street, 3032, OR.
29 Cotanidis, Panayoti, 2/22 North Street, 3032, OA, 1/22 North Street, Ascot Vale, 3032.
30 Coyne, John Gerard, 22 Ayr Street, 3032, OR.
31 Crowley, Malcolm, 14 Mirams Street, 3032, OR.
32 Cunningham, Jessie, 20 Kingston Avenue, 3032, OR.
33 Cusack, Mark, 73 Maribyrnong Road, 3032, OR.

D

- 34 Davidson, John Anthony, 6 Burton Crescent, 3032, OA, 50 Shield Street, Flemington, 3031.
35 Davies, Leo, 75 Walter Street, 3032, OR.
36 Davies, Michael James, 14 Warrick Street, 3032, OR.
37 Day, Christopher James, 8 Bank Street, 3032, OR.
38 Dimitrija, Gliguroski, 207 Union Road, 3032, OC.

E

- 39 Engelsmann, Michael, 117 Union Road, 3032, OC.
40 Evans, Sally, 5/24 Middle Street, 3032, OR.

F

- 41 Fenn, Ronald Wilder, 8A Eden Court, 3032, OR.
42 Fitzgerald, Heather, 15 Sandown Road, 3032, OR.
43 Fraser, Graeme, 7/17 Middle Street, 3032, OR.

G

- 44 Giardina, Paula, 217 Union Road, 3032, OC.

Victoria Government Gazette

45 Gilroy, Dennis, 5/18 Mascoma Street, 3032, OR.
46 Ginger, Ian, 18 Milton Street, 3032, OR.
47 Giorgadas, Peter, 516 Mt Alexander Road, 3032, OC.
48 Goodwin, John, 5/23 Ascot Street, 3032, OR.
49 Grant, Barry, 77 Charles Street, 3032, OC.
50 Gregory-Smith, Danielle, 6/9 Milton Street, 3032, OR.
51 Grillo, Francesco, 113 Maribyrnong Road, 3032, OC.
52 Gullone, Francesco, 11 Orford Street, 3039, OA, 5 Dale Street, Maribyrnong, 3032.
53 Gunn, Kejla, 19 Sandown Road, 3032, OA, c/o Walshe & Whitelock, 701 Sydney Road, 3056, Brunswick.

H

54 Habbblethwaite, John, 53 Charles Street, 3032, OR.
55 Haddara, Walid, 273 Mt Alexander Road, 3032, OC.
56 Hammoud, Sami, 222 Union Road, 3032, OC.
57 Harland, John Charles, 29 Fisher Parade, 3032, OC.
58 Harvey, Anthony, 79 Charles Street, 3032, OC.
59 Haynes, Frederick James, 1/5 Rothwell Street, 3032, OR.
60 Haysom, Frederick W., 152c Epsom Road, 3032, OR.
61 Hempenstall, Raymond, 55 Middle Street, 3032, OR.
62 Hickey, John, 39 Middle Street, 3032, OR.
63 Hogan, Elizabeth Janice, 141 Maribyrnong Road, 3032, OR.
64 Hossack, Robin, 40 Bank Street, 3032, OR.

I

65 Iran, Van Thanh, 249 Ascot Vale Road, 3032, OR.

J

66 Jennings, Jennifer Marion, 4/44 North Street, 3032, OR.
67 Jortikka, Lauri Juhani, 8/48 Scotia Street, 3039, OR.

K

68 Keating, John, 15/133 Epsom Road, 3032, OA, 9/158 Toorak Road West, South Yarra, 3141.
69 Kelly, Martin, 56 St. Leonards Road, 3032, OR.
70 Knauth, Anthony Joseph, 52 Roseberry Street, 3032, OR.

G 30 2 August 1989 1939

71 Koukoullis, Mary, 150 Epsom Road, 3032, OR.
72 Kucy, Judy, 278 Maribyrnong Road, 3039, OC.

L

73 Lean, Tan, 8/5 Rothwell Street, 3032, OR.
74 Leech, Beryl, 278 Maribyrnong Road, 3039, OR.
75 Leed, Barry Robert, 33 Scotia Street, 3039, OR.
76 Lichti, Connie, 90 Union Road, 3032, OC.
77 Lowe, Geoffrey Charles, 33 Ascot Street, 3032, OR.
78 Lynn, Peter, 1/13 Munro Street, 3032, OR.

M

79 Mallamaci, Michelangelo, 155 Union Road, 3032, OC.
80 Manatakis, Anastasios, 190 Union Road, 3032, OC.
81 Martin, Ricardo, 73 Charles Street, 3032, OR.
82 Maxwell, Gail, 53 Middle Street, 3032, OR.
83 McCallum, Stewart, 84 North Street, 3032, OR.
84 McIntosh, Geoffrey David, 177 Maribyrnong Road, 3032, OA, 130 Park Street, Moonee Ponds, 3039.
85 McLeod, Catherine, 176 Union Road, 3032, OC.
86 Menara, Angela, 24 Ailsa Street, 3032, OR.
87 Montgomery, Steven, 37 Bank Street, 3032, OR.
88 Morrison, Stephen Richard, 105 Walter Street, 3032, OR.
89 Mortelle, Joseph, 187 Union Road, 3032, OC.
90 Moulton, James, 46 Epsom Road, 3032, OR.
91 Murphy, Ray, 50 Bloomfield Road, 3032, OR.

O

92 O'Connor, Dorothy, 8 Sandown Road, 3032, OA, P.O. Beveridge, 3653.
93 O'Neill, Jack, 4/2 Brisbane Street, 3032, OR.
94 Oddo, James C., 9 Federation Street, 3032, OR.

P

95 Pannell, Mervyn Frank, 22 Leonard Crescent, 3032, OR.
96 Pantelidis, Nick, 171 Union Road, 3032, OC.
97 Papalostantiwou, Sam, 387 Mt. Alexander Road, 3032, OC.

1940 G 30 2 August 1989

- 98 Pardo, Paulo, 132 Union Road, 3032, OC.
99 Parks, Graham, 15/133 Epsom Road, 3032, OR.
100 Paterno, Lina, 131 Union Road, 3032, OC.
101 Patford, Dawn, 11/230 Ascot Vale Road, 3032, OR.
102 Penna, Aileen May, 24 Fenton Street, 3032, OR.
103 Pilch, Ulrich Franz, 45 Munro Street, 3032, OR.
104 Pipka, Stephen, 42 Mirams Street, 3032, OC.
105 Plischka, Rosemarie, 115 Union Road, 3032, OC.
106 Powell, Vanessa, 2/79 Walter Street, 3032, OR.
107 Pozzuto, Donato, 4 Regent Street, 3032, OR.
108 Premier, Giovanni, 22 Mirams Street, 3032, OA, 121 Waverley Street, Moonee Ponds, 3039.
109 Prendergast, Kim, 4/22 Sandown Road, 3032, OR.
110 Price, Florence, 19 Sandown Road, 3032, OR.
111 Proposch, Sydney A., 67 Union Road, 3032, OC.
112 Pryga, Elizabeth Veronica, 6/237 Ascot Vale Road, 3032, OR.
113 Puggioni, Nicola, 72 Francis Street, 3032, OR.

R

- 114 Raso, Melchiorre, 10 Bayview Terrace, 3032, OR.
115 Regan, Lillie Frances, 4/62 Bloomfield Road, 3032, OR.
116 Rhodes, Graeme C., 99 Maribyrnong Road, 3032, OC.
117 Roberts, Joseph, 5/129 The Parade, 3032, OR.
118 Rovetto, Jane, 4/25 Harold Street, 3032, OR.
119 Rush, Gerard, 257 Ascot Vale Road, 3032, OR.
120 Russell, Allan, 520 Mt. Alexander Road, 3032, OC.
121 Ryan, John Glen, 97 Union Road, 3032, OC.
122 Ryan, Kevin, 4 Fisher Parade, 3032, OC.

S

- 123 Salter, Sandra, 2 Lennox, St, 3039, OR.
124 Samson, Keith Reginald, 1 Milton Street, 3032, OR.

Victoria Government Gazette

- 125 Sherlock, Bridget, 2/37 Myrnong, Crescent, 3032, OR.
126 Sims, Ronald Leslie, 158 The Parade, 3032, OR.
127 Skoroplas, Anthony Walker, 131 Roseberry Street, 3032, OR.
128 Smith, Clarrie Raymond, 3/68 Ormond Road, 3039, OR.
129 Smith, Ian Leonard, 40 Brisbane, Street, 3032, OA, 435 Pascoe Vale Road, Strathmore, 3041.
130 Smith, Jennifer Ann, 32 Munro Street, 3032, OR.
131 Smith, Noel Gregory, 156 Epsom Road, 3032, OR.
132 Snart, Desmond Oliver, 32 Epsom Road, 3032, OR.
133 Soluta, Publico, 58 St. Leonards Road, 3032, OR.
134 Speer, Peter Robert, 264 Ascot Vale Road, 3032, OA, 121 Fawcner Street, Essendon, 3040.
135 Stanistaw, Tomaszewski, 10/7 Mascoma Street, 3032, OR.
136 Statton, David, 34 Epsom Road, 3032, OR.
137 Stolica, Vera, 146 Union Road, 3032, OC.
138 Strait, Judy, 10 Moonee Street, 3032, OR.
139 Strangio Pasquale, 149 Union Rd, 3032, OC.
140 Stubberfield, Richard, 1/17 Middle Street, 3032, OR.
141 Sujevic, Marco, 524 Mt. Alexander Road, 3032, OC.
142 Surace, Sam, 11 Bank Street, 3032, OR.
143 Sutherland, Bernard, 532 Mt. Alexander Road, 3032, OR.
144 Sutton, Frederick, 52 Monash Street, 3032, OR.
145 Sweeney, Jean, 211 Union Road, 3032, OC.

T

- 146 Testaz, Robert, 260 Maribyrnong Road, 3039, OC.
147 Thompson, Mark, 9/23 Maribyrnong Road, 3032, OA, 10 Elreno Crescent, Airport West, 3042.
148 Thornton, James Henry, 7 James Street, 3032, OA, 101 Blackwood Street, Yarraville, 3013.
149 Tointon, John, 27 River Avenue, 3032, OA, 152 Ascot Vale Road, Ascot Vale, 3032.
150 Torr, John, 84 Kent Street, 3032, OC.
151 Tremoulis, Jim, 274 Maribyrnong Road, 3039, OR.
152 Tuohy, Loretta, 1/37 Myrnong Crescent, 3032, OR.

Victoria Government Gazette

V

153 Vagg, Kenneth John, 74 Argyle Street, 3039, OR.

154 Vains, William Ronald, 14 Fisher Parade, 3032, OC.

155 Vernon, Alan Norman, 64 Kent Street, 3032, OR.

156 Vernon, Toni Lee, 2/44 North Street, 3032, OR.

W

157 Wade, Thomas, 292 Maribyrnong Road, 3039, OC.

158 Ward, Kay, 4/17 Hurtle Street, 3032, OR.

159 Ward, Melvyn James, 4/57 Roseberry Street, 3032, OR.

160 Weir, David, 1/79 Walter Street, 3032, OR.

161 Westland, Rosemary, 31 Bowen Street, 3039, OR.

162 Williams, Douglas Edward, 212 Union Road, 3032, OC.

163 Wilson, Barry Lawrence, 1 Huntly Street, 3039, OR.

164 Winks, Robert, 16 Leonard Crescent, 3032, OC.

165 Wittingslow, Norman, 1/7 Mascoma Street, 3032, OR.

166 Wong, Jimmy, 2/123 Epsom Road, 3032, OA, 259 Barkley Street, Footscray, 3011.

167 Woodham, Suzanne Louise, 9/23 Maribyrnong Road, 3032, OR.

168 Woolfe, Cherry, 1/18 Bloomfield Road, 3032, OR.

Z

169 Zammit, William John, 39 Woods Street, 3032, OA, c/o P.O. Box 364, Alyangula, 5798, N.T.

170 Zammut, Agnes, 217 Union Road, 3032, OR.

171 Zaragiannis, Dimitrios, 272 Maribyrnong Road, 3039, OC.

172 Zecevic, Drita, 5/43 Bank Street, 3032, OR.

173 Zelen, Rena, 9/14 Churchill Avenue, 3032, OR.

City of Essendon—Moonce Ponds Ward

A

1 Agius, Stephen, 5/220 Pascoe Vale Road, 3040, OR.

2 Ahins, Borys, 15 Norwood Crescent, 3039, OC.

3 Alexander, Walter Henry, 4/5 Park Street, 3039, OR.

G 30 2 August 1989 1941

4 Anderson, Christopher, 13 Milverton Street, 3039, OR.

B

5 Ballato, Joseph Robert, 16 Stuart St, 3039, OA, 16 Stuart Street, How, 3039.

6 Barden, Alice May, 30A Vanberg, Road, 3040, OR.

7 Barnes, Garry, 24 Taylor, Street, 3039, OR.

8 Baroudi, Omar, 3 Holmes Road, 3039, OC.

9 Barwick, Gregory Ross, 95 Holmes Road, 3039, OR.

10 Bates, Eric Alfred, 43 Primrose Street, 3039, OR.

11 Beattie, Raymond John, 5 Marshall, Street, 3039, OR.

12 Beitans, Curtis, 4/269 Ascot Vale Road, 3039, OR.

13 Belbruno, Angela, 17 Elizabeth Street, 3039, OR.

14 Berardone, Mario, 12 Margaret Street, 3039, OC.

15 Bergman, Ephraim (Fred), 7 Moore Street, 3039, OC.

16 Bergman, Janette Rebecca, 1 Moore Street, 3039, OC.

17 Bertuna Sebastiano, 7 Holmes Road, 3039, OC.

18 Bieshaar, Maryanne, 6/55 Buckley Street, 3040, OR.

19 Birch, Charles Raymond, 19 Holberg Street, 3039, OR.

20 Bird, Thomas, 43A Margaret Street, 3039, OA, 23 Station Street, Ascot Vale 3032.

21 Bittner, Anne, 45 Lorne Street, 3039, OA, 3 Wungan Street, Macleod, 3085.

22 Boal, Rhonda Dianne, 1/34 Park Street, 3039, OR.

23 Bomvicino, Filippa, 12 Dean Street, 3039, OR.

24 Borghuis, Albert, 12 Puckle Street, 3039, OC.

25 Bouzikas, Athanasios, 27 Walker Street, 3039, OA, c/o J. M. Phillips, 48 Pascoe Vale Road, Moonce Ponds 3039.

26 Bowden, Bruce George, 13 St. James Street, 3039, OR.

27 Bowen, Iris Sophia, 18 Wordsworth Street, 3039, OR.

28 Brady, Adelaide, 21 Kendall Street, 3040, OR.

29 Brain, Irene Mary, 1/3 Hartnett Court, 3039, OR.

30 Bramate, Rosa, 17 Walker Street, 3039, OR.

1942 G 30 2 August 1989

- 31 Brennan, Anthony, 12/53 Buckley Street, 3040, OR.
32 Brown, Lewis Henry, 36 Fitzgerald Road, 3040, OR.
33 Brown, Peter, 5 Bloom Street, 3039, OA, c/o P.O. Box 154, Ararat, 3377.
34 Burke, Robert, 4/56 Fitzgerald Road, 3040, OR.

C

- 35 Capuana, Leo, SH2/32 Hall Street, 3039, OC.
36 Ceddia, Ethel O., 21 Vine Street, 3039, OR.
37 Chadwick, Phillip, 1/29 Mantell Street, 3039, OR.
38 Chan, Bing Gam, 593 Mt. Alexander Road, 3039, OC.
39 Chua, Kim, 33 Aspen Street, 3039, OC.
40 Cittarelli, Frank, 19 Carlyle Street, 3039, OR.
41 Coates, Patrick, 1/46 Primrose Street, 3039, OR.
42 Connelly, Dora Mary, 4/6 Turner Street, 3039, OR.
43 Cotton, Edwin George, 8/267 Ascot Vale Road, 3039, OR.
44 Cox, Stretton, 13 Hall Street, 3039, OC.
45 Crichton, Gary Arthur, 9/267 Ascot Vale Road, 3039, OR.
46 Cristallo, Gianna, 138 Puckle Street, 3039, OC.
47 Croft, Robert, 1/119 Tennyson Street, 3040, OR.
48 Cusato, Joseph, 36 Eglinton Street, 3039, OA, 43 Riviera Road, Avondale Heights, 3034.

D

- 49 D'Alessandro, Antonietta, 8 Donald Avenue, 3040, OR.
50 D'Amato, Mary, 7/5 Park Street, 3039, OR.
51 Daquino, Francesco, 1 Winchester Street, 3039, OR.
52 Davis, Grace Evelina, 4/57 Holmes Road, 3039, OR.
53 De Angelis, Vincent, 1 Holmes Road, 3039, OC.
54 De Bono, Godfrey Angel Simon, 183 Buckley Street, 3040, OA, 32 Second Avenue, Craigieburn, 3064.
55 De Maria, Leo John, 26 Shuter Street, 3039, OA, c/o 7 Shuter Street, Moonee Ponds, 3039.
56 De Maria, Pasquale, 5 Shuter Street, 3039, OA, 7 Shuter Street, Moonee Ponds, 3039.
57 Degilio, Domenico, 9 Holmes Road, 3039, OC.
58 Dell, Reginald V., 9 Norwood Crescent, 3039, OC.

Victoria Government Gazette

- 59 Denton, Bruce Ian, 551 Mt. Alexander Road, 3039, OC.
60 Deridder, Nicolaas, 16 Puckle Street, 3039, OC.
61 Diaz, Toni, 666 Mt. Alexander Road, 3039, OC.
62 Dodds, Glenda, 11 Laura Street, 3039, OR.
63 Donoghue, Neilson Noble, 21A Kendall Street, 3040, OR.
64 Doon, Dick, 593 Mt. Alexander Road, 3039, OA, 595 Mt. Alexander Road, Moonee Ponds, 3039.
65 Downing, John Morton, 2/6 Turner Street, 3039, OR.
66 Duggan, Diane P., 35 Winchester Street, 3039, OR.

E

- 67 Edwards, Warren David, 86 Eglinton Street, 3039, OR.
68 Elia, David, 26 Puckle Street, 3039, OC.
69 Everingham, Brian G., 45 Puckle Street, 3039, OC.

F

- 70 Fayad, Hatim, 20 Margaret Street, 3039, OC.
71 Fenech, Gaeto, 636 Mt. Alexander Road, 3039, OC.
72 Ferro, Benniamino Antonio, 18 Albert Street, 3039, OR.
73 Flego, Mario, 96 Park Street, 3039, OR.
74 Furness, Donald George, 61 Puckle Street, 3039, CN.
75 Furtado, Christine, 3/113 Buckley Street, 3040, OR.

G

- 76 Gailloux, Allan J., 719 Mt. Alexander Road, 3039, OC.
77 Gandolfo, Santo, 49 Holmes Road, 3039, OC.
78 Garcia, Albert, 6 Learmonth Street, 3039, OR.
79 Gatto, Anthony, 150 Pascoe Vale Road, 3039, OC.
80 Giardina, Frank, 125 Buckley Street, 3040, OC.
81 Giardina, Salvatore, 20 Murray Street, 3039, OA, 457 Albert Street, West Brunswick, 3055.
82 Gibson, Thomas James, 4 Holmes Road, 3039, OC.
83 Giddins, Elizabeth Jean, 25 Holmes Road, 3039, OC.
84 Giordano, Frank, 139 Puckle Street, 3039, OC.

Victoria Government Gazette

85 Gombac, Steven, 633c Mt. Alexander Road, 3039, OC.

86 Grech, Victor, 682 Mt. Alexander Road, 3039, OC.

87 Green, John, 2/21 Learmonth Street, 3039, OR.

88 Grigg, Florence, 8 Milfay Avenue, 3039, OR.

H

89 Hamsitzis, Chris, 726 Mt. Alexander Road, 3039, OC.

90 Harben, Jean, 30 Maribyrnong Road, 3039, OR.

91 Hatzilazarou, Theo, 99 Buckley Street, 3040, OC.

92 Hawkins, Kelly, 7 Latrobe Street, 3039, OR.

93 Healey, Bernard J., 23 Norwood Crescent, 3039, OC.

94 Healey, Robert John, 28 Puckle Street, 3039, OC.

95 Hellyer, Phillip, 20 Hall Street, 3039, OC.

96 Henderson, John Hayden, 61 Ormond Road, 3039, OR.

97 Hill, John, 73 Vine Street, 3039, OA, 98 Hunter Street, West Brunswick, 3055.

98 Hogan, Janet, 11/242 Pascoe Vale Road, 3040, OR.

99 Honson, Jack, 126 Pascoe Vale Road, 3039, OC.

100 Hore, Albert David, 42 Hall Street, 3039, OC.

101 Hoskins, Jill, 24 Kipling Street, 3039, OR.

102 Huynh, Nu, 21 Hopetoun Street, 3039, OR.

J

103 James, Margaret Rose, 3/20 Fitzgerald Road, 3040, OR.

104 Jenkins, Timothy James, 18 Hall Street, 3039, OC.

105 Jennings, Rodney Graham, 24 Holmes Road, 3039, OC.

106 Johnson, Peter, 12 Shuter Street, 3039, OC.

107 Johnston, John, 2 Carlyle Street, 3039, OR.

K

108 Kane, Kevin, 75 Holmes Road, 3039, OC.

109 Keep, Millie, 1/36 Park Street, 3039, OR.

110 Kennedy, Mary Ellen, 16 Vine Street, 3039, OR.

111 Kleinsma, Anne Dorothea, 34/125 Pascoe Vale Road, 3039, OR.

112 Kocolios, John, 154 Pascoe Vale Road, 3039, OC.

G 30 2 August 1989 1943

113 Kurc, Sam, 103 Puckle Street, 3039, OC.

114 Kurtovac, Sandra, 2/104 Bent Street, 3039, OR.

L

115 Lazoppina, Melina, 13 Thomas Street, 3039, OR.

116 Lee, Reg J., 131 Buckley Street, 3040, OC.

117 Lew, Paul, 12 Shuter Street, 3039, OC.

118 Lewis, John Scobie, 111 McPherson Street, 3040, OR.

119 Limperakis, Con, 122 Pascoe Vale Road, 3039, OC.

120 Linane, Gavan Keiran, 12 Latrobe Street, 3039, OA, 29 Owen Street, Carlton, 3053.

121 Lovell, Linda, 4/15A Evans Street, 3039, OR.

122 Low, Jean, 17 Hall Street, 3039, OC.

123 Lozekoot, Amiria Mia, 29 Levien Street, 3040, OR.

124 Lupis, Lucia, 299 Ascot Vale Road, 3039, OR.

M

125 Ma, Wendy, 41 Holmes Road, 3039, OC.

126 Mangos, Chris, 10 Holmes Road, 3039, OC.

127 Mannea, Roger, 730 Mt Alexander Road, 3039, OC.

128 Marcus, Alison, 93 Holmes Road, 3039, OR.

129 May, Elizabeth Anne, 20 Murray Street, 3039, OR.

130 McCarthy, Rees, 1 Shuter Street, 3039, OC.

131 McCluskey, Isabelle Mary, 119 Athol Street, 3039, OR.

132 McCormick, Harold Aubry, 10 Normanby Street, 3039, OR.

133 McKelvie, Rod, 153 Pascoe Vale Road, 3039, OC.

134 McKendry, Iris Elizabeth, 4 Eglinton Street, 3039, OR.

135 McKenzie, Anthony, 8/89 Tennyson Street, 3040, OR.

136 McKinnon Stephen Craig, 2/124 Dean Street, 3039, OR.

137 McEwan, Ian Stewart, 23 The Strand, 3039, OR.

138 McMillan, Julia Lavinia, 19 Vine Street, 3039, OA, 5 Smith Street, Kensington, 3031.

139 McNamara, Francis John, 698 Mt Alexander Road, 3039, OC.

140 Merton, Royston Arthur, 28 Robinson Street, 3039, OR.

141 Mevissen, Leo, 136 Puckle Street, 3039, CN.

1944 G 30 2 August 1989

142 Millin, Neville William, 67 Puckle Street, 3039, CN.

143 Mitchell, Gerard Francis, 14 Shuter Street, 3039, OC.

144 Montalto, John, 81 Wilson Street, 3039, OC.

145 Morris, Cecil Alfred, 28 Pratt Street, 3039, CN.

146 Moscat, Francesco, 1 Eglinton Street, 3039, OR.

N

147 Nelthorpe, Denis, 107 Puckle Street, 3039, OC.

148 Nesbett, Mary Ann, 4/202 Pascoe Vale Street, 3040, OR.

149 Nguyen, Ai Mi, 5/267 Ascot Vale Road, 3039, OR.

150 Nichols, Mary Florence, 2/1 Montgomery Street, 3039, OR.

151 Norman, Gary Anthony, 23 Hilda Street, 3040, OR.

O

152 O'Donoghue, Lorna May, 31 Moore Street, 3039, OR.

153 O'Grady, Michael, 110 Eglinton Street, 3039, OR.

154 O'Keefe, Elizabeth, 4/113 Buckley Street, 3040, OR.

155 Olijnyk, Theoffan, 54 Pascoe Vale Road, 3039, OR.

P

156 Palazzolo, Piero, 107 Primrose Street, 3040, OR.

157 Papa, Filippo, 117 McPherson Street, 3040, OR.

158 Parente, Benny, 15A Hall Street, 3039, OC.

159 Paxman, Christine Elizabeth, 1/220 Pascoe Vale Road, 3040, OR.

160 Perri, Rosa, 724 Mt Alexander Road, 3039, OC.

161 Pervanas, Peter, 101 Puckle Street, 3039, OC.

162 Podratz, Fritz, 5/22 Donald Avenue, 3040, OR.

163 Powell, Brendan Robert, 23 Mantell Street, 3039, OR.

164 Power, Robert Henry, 4/6 Smith Street, 3039, OR.

R

165 Reid, James P., 4/46 Primrose Street, 3039, OR.

166 Reilly, Terence, 170 Pascoe Vale Road, 3039, OC.

167 Robertson, Eric David, 3/20 Donald Avenue, 3040, OR.

Victoria Government Gazette

168 Robins, Del, 3/342 Ascot Vale Road, 3039, OR.

169 Rodgers, Dorothy, 43/125 Pascoe Vale Road, 3039, OR.

170 Roper, Susan, 17 Mantell Street, 3039, OR.

171 Ruggeri, Vince, 4 Hinkins Street, 3039, OC.

172 Ryan, Meriti Ellen, 11 Robb Street, 3040, OR.

S

173 Salberg, Linda, 7 Tennyson Street, 3039, OR.

174 Sanders, Debra, 12 Hotham Street, 3039, OR.

175 Santamaria, Joseph Anthony, 62 Pascoe Vale Road, 3039, OC.

176 Sawp, Vicki, 51 Chaucer Street, 3039, OR.

177 Scarpa, Domenico, 6 Ardmillan Road, 3039, OA, 7 Hamlyn Street, Essendon, 3040.

178 Scholes, Ronald William, 515 Mt Alexander Road, 3039, OC.

179 Sedgman, Christine Fay, 11/55 Buckley Street, 3040, OR.

180 Shyp, Joseph, 2/11 Stanley Street, 3040, OR.

181 Smith, Maurice Arthur, 63 Margaret Street, 3039, OC.

182 Smith, Ralph Norgate, 187 Buckley Street, 3040, OC.

183 Spano, Frank, 37 Holmes Road, 3039, OC.

184 Stacey, Frank Graham, 6/28 Robb Street, 3040, OR.

185 Steel, Keswick John, 80 Primrose Street, 3040, OC.

186 Stunnell, William George, 40 Darling Street, 3039, OR.

187 Sullivan, Gerald Patrick, 28 Montague Street, 3039, OA, 65 Wilson Street, Brunswick, 3056.

188 Sweerts, Dawn, 9 Shuter Street, 3039, OR.

T

189 Tabley, Raylene, 17 Newton Parade, 3039, OR.

190 Tatsidis, Dimosthenis, 733 Mt Alexander Road, 3039, OC.

191 Treadwell, Donna Belle, 11/18 Taylor Street, 3039, OR.

192 Tsotsos, Peter, 1/84B Maribyrnong Road, 3039, OR.

193 Turnbull, Edward, 8/34 Park Street, 3039, OR.

U

194 Urban, Francis, 151 Pascoe Vale Road, 3039, OC.

V

195 Vallejo, Eladio, 18 Margaret Street, 3039, OC.

196 Venuto, Natalie, 16 Holmes Road, 3039, OC.

197 Virgona, Felice, 25 St. James Street, 3039, OA, 6 Chester Street, Moonsee Ponds, 3039.

W

198 Walker, Geoffrey, 2/17 Fanny Street, 3039, OR.

199 Walsh, Theresa Bridget, 2/22 Grandison Street, 3039, OR.

200 Webber, Matthew, 101 Buckley Street, 3040, OC.

201 Wenborn, Ronald, 15 Canterbury Street, 3039, OR.

202 White, Valerie Monica, 6/5 Addison Street, 3039, OR.

203 Whitfield, Duncan, 2/90 Primrose Street, 3040, OR.

204 Whyte, Jean, 7 Smith Street, 3039, OR.

205 Williamson, Robert, SH2/43c Hall Street, 3039, OC.

206 Window, Barry William, 2/2 Kendall Street, 3040, OR.

207 Wright, Douglas, 13 Smith Street, 3039, OR.

Y

208 Young, Michael John, 3/34 Hall Street, 3039, OC.

Z

209 Zougras, Simos, 2 Primrose Street, 3039, OR.

210 Zudzewitz, Ewald, 40 Wilson Street, 3039, OR.

211 Zulianello, Annibale, 24 Milverton Street, 3039, OR.

Dated 1 August 1989

Responsible Minister:

MAUREEN LYSTER

Minister for Local Government

KATHY OUZOUNIS

Acting Clerk of the Executive Council

Local Government Act 1958

DIRECTION FOR CORRECTIONS TO BE
MADE TO THE 1989-90 VOTERS' ROLL—
CITY OF WAVERLEY

The Governor in Council, acting under section 90 of the *Local Government Act 1958*, directs that the voters' roll for the City of Waverley be corrected by adding and deleting the names listed on the schedule hereunder:

Schedule

Centre Ward—Additions

Anselmi, Katrina Maree, 22/5 Chester Street, Glen Waverley 3150.

G 30 2 August 1989 1945

Askew, Barry Graeme, 22/5 Chester Street, Glen Waverley 3150.

Baldock, Lawrence William, 22 Railway Parade North, Glen Waverley 3150.

Barlow, Colin Frank, 25/5 Chester Street, Glen Waverley 3150.

Barlow, Nancy Mary, 25/5 Chester Street, Glen Waverley 3150.

Bennett, Malcolm Charles, 3 Chester Street, Glen Waverley 3150.

Bennett, Merran Jane Scott, 12 Railway Parade North, Glen Waverley 3150.

Blake, John, 2 Chester Street, Glen Waverley 3150.

Booth, Anthony John, 11 Chester Street, Glen Waverley 3150.

Brooker, Mavis Elizabeth, 10 Railway Parade North, Glen Waverley 3150.

Dellar, Cameron John, 1 Railway Parade North, Glen Waverley 3150.

Dellar, Karen Louise, 1 Railway Parade North, Glen Waverley 3150.

Dellar, William Charles, 1 Railway Parade North, Glen Waverley 3150.

Gordon, Donald Patrick, 3/15 Chester Street, Glen Waverley 3150.

Ingram, Gregory Arthur John, 5 Goodin Grove, Glen Waverley 3150.

Ingram, Marjory Mary, 5 Goodin Grove, Glen Waverley 3150.

Ingram, Wayne Lawrence, 5 Goodin Grove, Glen Waverley 3150.

Kirk, Myrtle Sophia, 8 Railway Parade North, Glen Waverley 3150.

Kirkham, Karen Elizabeth, 16 Railway Parade North, Glen Waverley 3150.

Kirkham, Robert Wayne, 16 Railway Parade North, Glen Waverley 3150.

Laughton, Robert Arthur, 2 Goodin Grove, Glen Waverley 3150.

Laughton, Simon Andrew, 2 Goodin Grove, Glen Waverley 3150.

Maccaskill, Joy, 3 Goodin Grove, Glen Waverley 3150.

Maccaskill, Richard John, 3 Goodin Grove, Glen Waverley 3150.

Maccaskill, Trina, 3 Goodin Grove, Glen Waverley 3150.

Marsh, Ella, 3 Goodin Grove, Glen Waverley 3150.

McQuinn, Mark Thomas, 18/7 Chester Street, Glen Waverley 3150.

Nee, Peter Francis, 6 Goodin Grove, Glen Waverley 3150.

Nee, Peter James, 6 Goodin Grove, Glen Waverley 3150.

1946 G 30 2 August 1989

Nee, Stephen James, 6 Goodin Grove, Glen Waverley 3150.

O'Meara, Beverley Jean, 24/7 Chester Street, Glen Waverley 3150.

O'Meara, Rachel Anne, 25/7 Chester Street, Glen Waverley 3150.

Pearson, Bruce Andrew, 2/15 Chester Street, Glen Waverley 3150.

Pearson, Christine Margaret, 2/15 Chester Street, Glen Waverley 3150.

Ridgway, Dorothy Hazel, 1 Goodin Grove, Glen Waverley 3150.

Ridler, Candace Fiola Clare, 18 Railway Parade North, Glen Waverley 3150.

Ridler, Hubert Charles Tony John, 18 Railway Parade North, Glen Waverley 3150.

Saravanamuttu, Jennifer Monica, 9 Chester Street, Glen Waverley 3150.

Schuhmacher, Monika, 19/5 Chester Street, Glen Waverley 3150.

Smith, Sydney James, 6 Railway Parade North, Glen Waverley 3150.

Tan, Hong Kee, 27/5 Chester Street, Glen Waverley 3150.

Tan, Seok Kuan, 27/5 Chester Street, Glen Waverley 3150.

Topp, David Alan, 19 Chester St, Glen Waverley 3150.

Wigg, Louise Marjorie Allison, 20/7 Chester Street, Glen Waverley 3150.

Wigg, Susan Jane, 20/7 Chester Street, Glen Waverley 3150.

Williams, Jennifer Rose, 17 Chester Street, Glen Waverley 3150.

Williams, Margaret Ann, 14 Railway Parade North, Glen Waverley 3150.

Williams, Raymond Ernest, 14 Railway Parade North, Glen Waverley 3150.

Wong, Chee Fook, 3 Railway Parade North, Glen Waverley 3150.

East Ward—Deletions

Anselmi, Katrina Maree, 22/5 Chester Street, Glen Waverley 3150.

Askew, Barry Graeme, 22/5 Chester Street, Glen Waverley 3150.

Baldock, Lawrence William, 22 Railway Parade North, Glen Waverley 3150.

Barlow, Colin Frank, 25/5 Chester Street, Glen Waverley 3150.

Barlow, Nancy Mary, 25/5 Chester Street, Glen Waverley 3150.

Bennett, Malcolm Charles, 3 Chester Street, Glen Waverley 3150.

Bennett, Merran Jane Scott, 12 Railway Parade North, Glen Waverley 3150.

Victoria Government Gazette

Blake, John, 2 Chester Street, Glen Waverley 3150.

Booth, Anthony John, 11 Chester Street, Glen Waverley 3150.

Boult, Robert Glenn, 12 Railway Parade North, Glen Waverley 3150.

Brooker, David Samuel, 10 Railway Parade North, Glen Waverley 3150.

Brooker, Mavis Elizabeth, 10 Railway Parade North, Glen Waverley 3150.

Bryce, Bessie Teresa, 2 Railway Parade North, Glen Waverley 3150.

Dellar, Cameron John, 1 Railway Parade North, Glen Waverley 3150.

Dellar, Karen Louise, 1 Railway Parade North, Glen Waverley 3150.

Dellar, Margaret Ann, 1 Railway Parade North, Glen Waverley 3150.

Dellar, William Charles, 1 Railway Parade North, Glen Waverley 3150.

Gordon, Donald Patrick, 3/15 Chester Street, Glen Waverley 3150.

Ingram, Arthur John, 5 Goodin Grove, Glen Waverley 3150.

Ingram, Gregory Arthur John, 5 Goodin Grove, Glen Waverley 3150.

Ingram, Marjory Mary, 5 Goodin Grove, Glen Waverley 3150.

Ingram, Wayne Lawrence, 5 Goodin Grove, Glen Waverley 3150.

Kirk, Harry Albert, 8 Railway Parade North, Glen Waverley 3150.

Kirk, Myrtle Sophia, 8 Railway Parade North, Glen Waverley 3150.

Kirkham, Karen Elizabeth, 16 Railway Parade North, Glen Waverley 3150.

Kirkham, Robert Wayne, 16 Railway Parade North, Glen Waverley 3150.

Laughton, Robert Arthur, 2 Goodin Grove, Glen Waverley 3150.

Laughton, Simon Andrew, 2 Goodin Grove, Glen Waverley 3150.

Leder, Gunter, 7 Railway Parade North, Glen Waverley 3150.

Leder, Lise Emma, 7 Railway Parade North, Glen Waverley 3150.

Maccaskill, John Allan, 3 Goodin Grove, Glen Waverley 3150.

Maccaskill, Joy, 3 Goodin Grove, Glen Waverley 3150.

Maccaskill, Richard John, 3 Goodin Grove, Glen Waverley 3150.

Maccaskill, Trina, 3 Goodin Grove, Glen Waverley 3150.

Marsh, Ella, 3 Goodin Grove, Glen Waverley 3150.

Victoria Government Gazette

McQuinn, Mark Thomas, 18/7 Chester Street, Glen Waverley 3150.

Nee, Eileen Margaret Mary, 6 Goodin Grove, Glen Waverley 3150.

Nee, Peter Francis, 6 Goodin Grove, Glen Waverley 3150.

Nee, Peter James, 6 Goodin Grove, Glen Waverley 3150.

Nee, Stephen James, 6 Goodin Grove, Glen Waverley 3150.

O'Meara, Beverly Jean, 24/7 Chester Street, Glen Waverley 3150.

O'Meara, Rachel Ann, 25/7 Chester Street, Glen Waverley 3150.

Olsen, Myrtle Lavinia, 4 Goodin Grove, Glen Waverley 3150.

Pallaghy, Kalman, 23/5 Chester Street, Glen Waverley 3150.

Pearson, Bruce Andrew, 2/15 Chester Street, Glen Waverley 3150.

Pearson, Christine Margaret, 2/15 Chester Street, Glen Waverley 3150.

Ridgway, Dorothy Hazel, 1 Goodin Grove, Glen Waverley 3150.

Ridgway, Clarence Victor, 1 Goodin Grove, Glen Waverley 3150.

Ridler, Candace Fiola Clare, 18 Railway Parade North, Glen Waverley 3150.

Ridler, Hubert Charles Tony John, 18 Railway Parade North, Glen Waverley 3150.

Robinson, Jessie, 5 Railway Parade North, Glen Waverley 3150.

Saravanamuttu, Jennifer Monica, 9 Chester Street, Glen Waverley 3150.

Schuhmacher, Monika, 19/5 Chester Street, Glen Waverley 3150.

Smith, Necia Bessie, 6 Railway Parade North, Glen Waverley 3150.

Smith, Nerida Carol, 4 Railway Parade North, Glen Waverley 3150.

Smith, Sydney James, 6 Railway Parade North, Glen Waverley 3150.

Tan, Hong Kee, 27/5 Chester Street, Glen Waverley 3150.

Tan, Seok Kuan, 27/5 Chester Street, Glen Waverley 3150.

Topp, David Alan, 19 Chester Street, Glen Waverley 3150.

Wigg, Louise Marjorie Allison, 20/7 Chester Street, Glen Waverley 3150.

Wigg, Geoffrey Arthur, 20/5 Chester Street, Glen Waverley 3150.

Wigg, Susan Jane, 20/7 Chester Street, Glen Waverley 3150.

G 30 2 August 1989 1947

Williams, Jennifer Rose, 17 Chester Street, Glen Waverley 3150.

Williams, Margaret Ann, 14 Railway Parade North, Glen Waverley 3150.

Williams, Raymond Ernest, 14 Railway Parade North, Glen Waverley 3150.

Wong, Chee Fook, 3 Railway Parade North, Glen Waverley 3150.

Wong, Yat Mei, 3 Railway Parade North, Glen Waverley 3150.

Dated 1 August 1989

Responsible Minister:

MAUREEN LYSTER

Minister for Local Government

KATHY OUZOUNIS

Acting Clerk of the Executive Council

Local Government Act 1958

**DIRECTION FOR CORRECTIONS TO BE
MADE TO THE 1989-90 VOTERS' ROLL—
SHIRE OF KILMORE**

The Governor in Council, acting under section 90 of the *Local Government Act 1958*, directs that the voters' roll for the North Riding of the Shire of Kilmore be corrected by adding the following name:

Schedule

Ryan, Michael Gerard, 11 Anderson Road, Kilmore.

Dated 1 August 1989

Responsible Minister:

MAUREEN LYSTER

Minister for Local Government

KATHY OUZOUNIS

Acting Clerk of the Executive Council

Local Government Act 1958

**AUTHORISATION OF WORKS OR
UNDERTAKINGS FOR THE PURPOSES OF
DIVISION 5 OF PART X OF THE LOCAL
GOVERNMENT ACT 1958—SHIRE OF
RIPON**

The Governor of Victoria, acting under section 277 (2) of the *Local Government Act 1958*, authorises the provision of electrical reticulation by the Council of the Shire of Ripon to Possum Gully Road, Linton, to be an authorised work or undertaking for the purposes of Division 5 of Part X of the *Local Government Act 1958*.

Dated 1 August 1989

Responsible Minister:

MAUREEN LYSTER

Minister for Local Government

KATHY OUZOUNIS

Acting Clerk of the Executive Council

1948 G 30 2 August 1989

Local Government Act 1958

**DIRECTION FOR CORRECTIONS TO BE
MADE TO THE 1989-90 VOTERS' ROLL—
SHIRE OF BULN BULN**

The Governor in Council, acting under section 90 of the *Local Government Act 1958*, directs that the voters' roll for the Shire of Buln Buln be corrected by adding the names listed in the Schedule hereunder:

Schedule

North Drouin Riding Addition

Desira, Joanne Lea, 14 Gerrard Street, Drouin 3818.

Longwarry Riding Addition

McDonald, Paul Simon, Forest Road, Labertouche 3816.

Dated 1 August 1989

Responsible Minister:

MAUREEN LYSTER

Minister for Local Government

KATHY OUZOUNIS

Acting Clerk of the Executive Council

Local Government Act 1958

**AUTHORISATION OF WORKS OR
UNDERTAKINGS FOR THE PURPOSES OF
DIVISION 5 OF PART X OF THE LOCAL
GOVERNMENT ACT 1958—SHIRE OF YEA**

The Governor of Victoria acting under section 277 (2) of the *Local Government Act 1958* authorises the provision of electrical reticulation by the Council of the Shire of Yea to Part Crown Allotment 79, Parish of Kinglake to be an authorised work or undertaking for the purpose of Division 5 of Part X of the *Local Government Act 1958*.

Dated 1 August 1989

Responsible Minister:

MAUREEN LYSTER

Minister for Local Government

KATHY OUZOUNIS

Acting Clerk of the Executive Council

Local Government Act 1958

**DIRECTION FOR CORRECTIONS TO BE
MADE TO THE 1989-90 VOTERS' ROLL—
SHIRE OF ALBERTON**

The Governor in Council acting under section 90 of the *Local Government Act 1958* directs that the voters' roll for the Shire of Alberton be corrected by adding and deleting the names listed in the Schedule hereunder:

Schedule

Deletions North Riding

Cloak, Judith Mary, "Caravan Park", Beach Road, Woodside.

Victoria Government Gazette

Cloak, Raymond John, "Caravan Park", Beach Road, Woodside.

Costello, Peter Gerard, "Caravan Park", Beach Road, Woodside.

Additions South Riding

Cloak, Judith Mary, "Caravan Park", Beach Road, Woodside.

Cloak, Raymond John, "Caravan Park", Beach Road, Woodside.

Costello, Peter Gerard, "Caravan Park", Beach Road, Woodside.

Dated 1 August 1989

Responsible Minister:

MAUREEN LYSTER

Minister for Local Government

KATHY OUZOUNIS

Acting Clerk of the Executive Council

Local Government Act 1958

**DIRECTION FOR CORRECTIONS TO BE
MADE TO THE 1989-90 VOTERS' ROLL—
SHIRE OF BANNOCKBURN**

The Governor in Council acting under section 90 of the *Local Government Act 1958* directs that the voters' roll for the Shire of Bannockburn be corrected by adding and deleting the names listed in the Schedule hereunder:

Schedule

Meredith Riding—Deletions

Thompson, Leslie Robert

Thompson, Mona Grace

Moorabool Riding—Additions

Thompson, Leslie Robert

Thompson, Mona Grace

Dated 1 August 1989

Responsible Minister:

MAUREEN LYSTER

Minister for Local Government

KATHY OUZOUNIS

Acting Clerk of the Executive Council

Local Government Act 1958

**DIRECTION FOR CORRECTIONS TO BE
MADE TO THE 1989-90 VOTERS' ROLL—
CITY OF HEIDELBERG**

The Governor in Council, acting under section 90 of the *Local Government Act 1958*, directs that the voters' roll for the City of Heidelberg be corrected by adding and deleting the names listed on the Schedule hereunder:

Schedule

Additions to Ivanhoe Ward

Benassi, Anna, 15 Redesdale Road, Ivanhoe.

Benassi, Margaret, 15 Redesdale Road, Ivanhoe.

Victoria Government Gazette

Benassi, Michelle, 15 Redesdale Road, Ivanhoe.
Benassi, Reno, 15 Redesdale Road, Ivanhoe.
Billington, Alan Edward, 3 Redesdale Road, Ivanhoe.
Billington, Helen Marianne, 3 Redesdale Road, Ivanhoe.
Billington, Jonathon Charles, 3 Redesdale Road, Ivanhoe.
Bucknell, Peter John, 27 Redesdale Road, Ivanhoe.
Bucknell, Frances Meredith, 27 Redesdale Road, Ivanhoe.
Connor, David John, 43/45 Redesdale Road, Ivanhoe.
Connor, Jane Katherine, 43/45 Redesdale Road, Ivanhoe.
Connor, Katherine Helen, 43/45 Redesdale Road, Ivanhoe.
Connor, Matthew David, 43/45 Redesdale Road, Ivanhoe.
Costa, Attilio, 9 Redesdale Road, Ivanhoe.
Dellal, Ibrahim Hussein, 47 Redesdale Road, Ivanhoe.
Dellal, Sheila Kildare, 47 Redesdale Road, Ivanhoe.
Doolan, Lawrence, 11 Redesdale Road, Ivanhoe.
Doolan, Kathleen Mary, 11 Redesdale Road, Ivanhoe.
Edwards, Sidney Owen, 31 Redesdale Road, Ivanhoe.
Ferrazza, Alan John, 23/25 Redesdale Road, Ivanhoe.
Ferrazza, Anthony, 23/25 Redesdale Road, Ivanhoe.
Ferrazza, Antonio, 23/25 Redesdale Road, Ivanhoe.
Ferrazza, Janet, 23/25 Redesdale Road, Ivanhoe.
Ferrazza, Luigina, 23/25 Redesdale Road, Ivanhoe.
Haddon, Jennifer Ann, 37 Redesdale Road, Ivanhoe.
Haddon, Kevin John James, 37 Redesdale Road, Ivanhoe.
Hagg, Russell Alfred, 35 Redesdale Road, Ivanhoe.
Hagg, Gillian Sara, 35 Redesdale Road, Ivanhoe.
Illingworth, Margaret Winifred, 5/7 Redesdale Road, Ivanhoe.
Kingsford, Arthur Fraser, 21 Redesdale Road, Ivanhoe.
Kingsford, Margaret May, 21 Redesdale Road, Ivanhoe.

G 30 2 August 1989 1949

O'Hehir, Dennis John, 29 Redesdale Road, Ivanhoe.
O'Hehir, Catherine Ann, 29 Redesdale Road, Ivanhoe.
O'Kane, Charles Henry B., 19 Redesdale Road, Ivanhoe.
O'Kane, Suzanne Carole, 19 Redesdale Road, Ivanhoe.
Trucchi, Oreste, 39/41 Redesdale Road, Ivanhoe.
Trucchi, Carla, 39/41 Redesdale Road, Ivanhoe.
Vlahos, Spiros, 1 Redesdale Road, Ivanhoe.
Vlahos, Georgia, 1 Redesdale Road, Ivanhoe.
Walker, Ross William, 33 Redesdale Road, Ivanhoe.
Walker, Margaret, 33 Redesdale Road, Ivanhoe.
Wilson, Mark Gordon, 31 Redesdale Road, Ivanhoe.
Wilson, Katica, 31 Redesdale Road, Ivanhoe.
Wishart, Ann Marie, 17 Redesdale Road, Ivanhoe.
Wishart, Gordon Angus, 17 Redesdale Road, Ivanhoe.
Wishart, Rosemary Anne, 17 Redesdale Road, Ivanhoe.

Deletions to Ivanhoe Electoral Roll

Adams, Eileen, 6/60-64 Edwin Street.
Arblaster, Joyce Mary, 16/60-64 Edwin Street.
Bashta, Steven Emanuel, 8 Edwin Street.
Baumont, John Thomas, 50 Edwin Street.
Borley, Nick, 24 Edwin Street.
Calabrese, Antonio Tomaso, 40 Edwin Street.
Cant, Alma Elizabeth, 16 Edwin Street.
Daws, Joyce Margaretta, 26 Edwin Street.
Deering, Irene Yvonne, 20 Edwin Street.
Eagles, Fanny Victoria, 10/60-64 Edwin Street.
Foulos, Ida, 7/60-64 Edwin Street.
Gillin, Kenneth, 56 Edwin Street.
Guthrie, Mary Elizabeth, 14/60-64 Edwin Street.
Kennedy, Robyn, 28 Edwin Street.
Maher, Bernard William, 12 Edwin Street.
Mercuri, Guiseppe, 28 Edwin Street.
Nicholson, Isabel Mary, 1/60-64 Edwin Street.
Parker, Gloria Gertrude, 36 Edwin Street.
Phillips, Margaret, 12/60-64 Edwin Street.
Rerucha, Antusia, 6 Edwin Street.
Ross, Dudley Newcombe, 48 Edwin Street.
Spottiswood, Keith, 52 Edwin Street.
Stephenson, Alice, 9/60-64 Edwin Street.

1950 G 30 2 August 1989

Whittle, Ralph, 34 Edwin Street.

Whittle, Robert, 34 Edwin Street.

Dated 1 August 1989

Responsible Minister:

MAUREEN LYSTER

Minister for Local Government

KATHY OUZOUNIS

Acting Clerk of the Executive Council

Local Government Act 1958

**DIRECTION FOR CORRECTIONS TO BE
MADE TO THE 1989-90 VOTERS' ROLL—
CITY OF GEELONG WEST**

The Governor in Council, acting under section 90 of the *Local Government Act 1958*, directs that the voters' roll for the City of Geelong West be corrected by deleting the names listed in Schedule "A" hereunder and by deleting from the Kildare Ward the names listed in Schedule "B" hereunder.

Schedule "A"

Roll

No. Name and Address

- 2089 Obeliunas, Sofia, 32 Guthrie Avenue, North Geelong 3215.
- 2443 Roberts King & Co. Pty. Ltd., 31 Beach Street, Seaholme 3018.
- 2507 R. T. & E. Nominees Pty. Ltd. House: 47 The Esplanade.
- 2662 Smith, Kayleen Betty, 23 The Esplanade, Drumcondra 3215.
- 2832 Taylor, Marion Irene, c/o 57 The Esplanade, Drumcondra 3220. Flat: Flat 10, 1-4 Howe Court.
- 2948 Turner, Florence, I., 13 Isabella Street, Geelong West 3218.
- 3087 Watkins, M., 3/39 Collins Street, Geelong West 3218.
- 236 Bitton, Glyn James, 2 Petrel Street, Geelong West 3218.
- 261 Bolitho, Timothy John, 4 Swallow Crescent, Norlane 3214. House: 108 Elizabeth Street.
- 453 Chisolm, Leslie John, 65 The Esplanade, Geelong North 3215.
- 693 Douglass, Dawn, 31 Saywell Street, Geelong West 3218.
- 694 Douglass, Paul, 31 Saywell Street, Geelong West 3218.
- 810 Faulman, Shaun Rodney, 5 Hector Street, Geelong West 3218.
- 888 Frazer, Veronica Bridgete, 1/118 Isabella Street, Geelong West 3218.

Victoria Government Gazette

- 910 Gall, Violet Marion, 4/47 Collins Street, Geelong West 3218.
- 965 Giouzezos, Pantelis, 28 Isabella Street, Geelong West 3218.
- 1144 Hayes, J., 2/37 Collins Street, Geelong West 3218.
- 1236 Hollis, Norma Winifred Jean, 10 Guthrie Avenue, North Geelong 3218.
- 1260 Hoskin, Kay, 135 Elizabeth Street, Geelong West 3218.
- 1329 Ioannou, Lefkothea, 43 Isabella Street, Geelong West 3218.
- 1347 Janvi, Benko Gregor, 87 Isabella Street.
- 1348 Janvi, George, 45 Trigg Street.
- 1383 Jones, David Gwinlyn, 27 Beach Parade, North Geelong 3215.
- 1429 Kelly, Gerald Francis, 18 Glenleith Avenue, Geelong 3220.
- 1455 Kenworthy, Douglas Eric, 24 Trigg Street, Geelong West 3220.
- 1654 Lowther, Maria Lida, 13 Vincent Avenue, Drumcondra 3220.
- 1964 McCarthy, Glenn David, 23 Clarke Avenue, Belmont 3216. House: 7 Ann Street.
- 1862 Marincic, Zoenko, 41 Melbourne Road, Drumcondra 3220.
- 1987 Morrell, Thecia Johanna, 50 Waratah Street, Geelong West 3218.
- 2015 Mulroy, Sheena Mae, 48 Stubbs Avenue, North Geelong 3215.

Schedule B

Roll

No. Name and Address

- 2427 Rippon, Sylvia, 10 Minerva Road, Geelong West 3218.
- 3184 Willis, Ann Veronica, 14 Minerva Road, Geelong West 3218.
- 3185 Willis, Jennifer Louise, 14 Minerva Road, Geelong West 3218.
- 3186 Willis, Leslie John, 14 Minerva Road, Geelong West 3218.
- 3187 Willis, Michael John, 14 Minerva Road, Geelong West 3218.
- 3189 Willis, Wayne Patrick, 14 Minerva Road, Geelong West 3218.
- 323 Brown, John Peter, 24 Minerva Road, Geelong West 3218.
- 324 Brown, Lauren Patricia, 24 Minerva Road, Geelong West 3218.
- 325 Brown, Margaret Elizabeth, 24 Minerva Road, Geelong West 3218.

Victoria Government Gazette

- 329 Brown, Stephen James, 24 Minerva Road, Geelong West 3218.
291 Bramham, Cyril Edwin, 28 Minerva Road, Geelong West 3218.
292 Bramham, Isabella, 28 Minerva Road, Geelong West 3218.
1122 Hart, Henry Thomas Jewell, 30 Minerva Road, Geelong West 3218.
1124 Hart, Martha Veronica, 30 Minerva Road, Geelong West 3218.
1944 Mitchell, Ada, 32 Minerva Road, Geelong West 3218.
1947 Mitchell, Stanley George, 32 Minerva Road, Geelong West 3218.
1016 Grayland, Keith George, 1/34 Minerva Road, Geelong West 3218.

Responsible Minister

MAUREEN LYSTER

Minister for Local Government

KATHY OUZOUNIS

Acting Clerk of the Executive Council

Local Government Act 1958

**DIRECTION FOR CORRECTIONS TO BE
MADE TO THE 1989-90 VOTERS' ROLL—
SHIRE OF NEWSTEAD**

The Governor in Council, acting under section 90 of the *Local Government Act 1958*, directs that the voters' roll for the Shire of Newstead be corrected by adding and deleting the names listed in the Schedule hereunder:

Schedule

Campbells Creek Riding Deletions

- 295 Isles, Mary Jane, Main Road, Campbells Creek.
387 Meryk, Maria, H63 Main Road, Campbells Creek.
388 Meryk, Stanislaw, H63 Main Road, Campbells Creek.
73 Conn, Bruce Thomas, H59 Main Road, Campbells Creek.
74 Conn, Karen Christine, H59 Main Road, Campbells Creek.
224 Hall, Christine Beradette, H58 Main Road, Campbells Creek.
225 Hall, Colin, H58 Main Road, Campbells Creek.

Loddon Riding Additions

- 295 Isles, Mary Jane, Main Road, Campbells Creek.
387 Meryk, Maria, H63 Main Road, Campbells Creek.
388 Meryk, Stanislaw, H63 Main Road, Campbells Creek.
Winkleman, George Henry, Main Road, Campbells Creek.

G 30 2 August 1989 1951

Fryers Riding Additions

- 73 Conn, Bruce Thomas, H59 Main Road, Campbells Creek.
74 Conn, Karen Christine, H59 Main Road, Campbells Creek.
224 Hall, Christine Beradette, H58 Main Road, Campbells Creek.
225 Hall, Colin, H58 Main Road, Campbells Creek.

South Riding Deletions

- 35 Batson, Julie Margaret, Lyons Street, Newstead.
194 Graham, John Alexander Campbell, Lyons Street, Newstead.

Loddon Riding Deletions

- 182 Richardson, Bryan John, Brandt Street, Newstead.

Dated 1 August 1989

Responsible Minister:

MAUREEN LYSTER

Minister for Local Government

KATHY OUZOUNIS

Acting Clerk of the Executive Council

Local Government Act 1958

**DIRECTION FOR CORRECTIONS TO BE
MADE TO THE 1989-90 VOTERS' ROLL—
SHIRE OF WINCHELSEA**

The Governor in Council, acting under section 90 of the *Local Government Act 1958*, directs that the voters' roll for the Shire of Winchelsea be corrected by adding and deleting the names listed on the Schedule hereunder:

Schedule

North Ward—Deletions

- Eicher, Vicki Jayne, RMB 8470 Winchelsea-Deans Marsh Road, Winchelsea South 3241.
Rogers, Alan Graeme, RMB 8430 Winchelsea-Deans Marsh Road, Winchelsea South 3241.
Drayton, Graham John, Crown Allotment 73 Winchelsea-Deans Marsh Road, Winchelsea South 3241.
Drayton, Patricia Mary, Crown Allotment 73 Winchelsea-Deans Marsh Road, Winchelsea South 3241.
Drayton, Graham Mark, Crown Allotment 73 Winchelsea-Deans Marsh Road, Winchelsea South 3241.

Middle Ward—Additions

- Eicher, Vicki Jayne, RMB 8470 Winchelsea-Deans Marsh Road, Winchelsea South 3241.
Rogers, Alan Graeme, RMB 8430 Winchelsea-Deans Marsh Road, Winchelsea South 3241.

1952 G 30 2 August 1989

Drayton, Graham John, Crown Allotment 73
Winchelsea-Deans Marsh Road, Winchelsea
South 3241.

Drayton, Patricia Mary, Crown Allotment 73
Winchelsea-Deans Marsh Road, Winchelsea
South 3241.

Drayton, Graham Mark, Crown Allotment 73
Winchelsea-Deans Marsh Road, Winchelsea
South 3241.

Dated 1 August 1989

Responsible Minister:

MAUREEN LYSTER

Minister for Local Government

KATHY OUZOUNIS

Acting Clerk of the Executive Council

Local Government Act 1958

DIRECTIONS FOR CORRECTIONS TO BE
MADE TO THE 1989-90 VOTERS ROLL—
CITY OF ST. KILDA

The Administrator of Victoria, acting under
section 90 of the *Local Government Act 1958*,
directs that the voters' roll for the City of St.
Kilda be corrected by adding the following name
to the South Ward voters' roll.

Grey, Janet Mary, 1/3 Garden Court, Elwood.
Dated 25 July 1989

Responsible Minister:

MAUREEN LYSTER

Minister for Local Government

KATHY OUZOUNIS

Acting Clerk of the Executive Council

Local Government Act 1958

DIRECTIONS FOR CORRECTIONS TO BE
MADE TO THE 1989-90 VOTERS ROLL—
SHIRE OF MARONG

The Administrator of Victoria, acting under
section 90 of the *Local Government Act 1958*,
directs that the voters' roll for the Shire of Marong
be corrected by adding the following names to
the North Riding voters' roll.

Arnold, Kenneth Edward, Schumakers Lane,
Maiden Gully;

Hookey, Alfred Kemel Spencer, R.S.D., "Laura
Hoeve", Woodvale.

Dated 25 July 1989

Responsible Minister:

MAUREEN LYSTER

Minister for Local Government

KATHY OUZOUNIS

Acting Clerk of the Executive Council

Victoria Government Gazette

Local Government Act 1958

DIRECTIONS FOR CORRECTIONS TO BE
MADE TO THE 1989-90 VOTERS ROLL—
SHIRE OF NATHALIA

The Administrator of Victoria, acting under
section 90 of the *Local Government Act 1958*,
directs that the voters' roll for the Shire of
Nathalia be corrected by adding the following
names to the voters' rolls for the Broken and
Goulburn Ridings.

Broken Riding

Neal, Laurence William, 34 Cope Street,
Nathalia.

Goulburn Riding

Sleeman, Raymond Vivian, Nathalia-Barmah
Road, Narioka;

Pearce, Peter John, Nathalia-Barmah Road,
Narioka;

Pearce, Ronald, Guilfoyles Lane, Moira.

Dated 25 July 1989

Responsible Minister:

MAUREEN LYSTER

Minister for Local Government

KATHY OUZOUNIS

Acting Clerk of the Executive Council

Local Government Act 1958

DIRECTION FOR CORRECTIONS TO BE
MADE TO THE 1989-90 VOTERS' ROLL—
SHIRE OF MALDON

The Governor in Council, acting under section
90 of the *Local Government Act 1958*, directs
that the voters' roll for the Shire of Maldon be
corrected by adding and deleting the names listed
in the Schedule hereunder.

Schedule

Deletions from Gowar Riding

Chaplin, Henry James, 11 Morris Street,
Maldon.

Charter, Neil W., P.O. Box 340, Castlemaine.

Lee, Elizabeth, 58 Main Street, Maldon.

Steele, Malcolm Gregory, 29 Bedford Road,
Ringwood.

Stocks, Julian Brantingham, Castlemaine
Road, Maldon.

Additions to Gowar Riding

Chaplin, Henry James Thomas, Morris Street,
Maldon.

Williams, Wendy Jean, Caudry Street, Maldon.

Fraser, Jeffrey Ian, Sandy Creek Road,
Welshman's Reef.

Fraser, Francis, Sandy Creek Road,
Welshman's Reef.

Chaplin, Winifred May, 11 Morris Street,
Maldon.

Victoria Government Gazette

Rangott, Gladys Majorie, 8 Mills Street, Maldon.

Deletions from Tarrangower Riding
Brocklebank, Andrew William, Chapel Street, Maldon.

Brocklebank, Christine Mary, Chapel Street, Maldon.

Champion, Anna June, 4/57 High Street, Maldon.

Clarke, Ian Geoffrey, Maldon Road, Newstead.

Cutlack, Hazel Evelyn, 34 Adair Street, Maldon.

Devos, Rayment, Parkins Reef Road, Maldon.

Gray, Andrew Richard, 53 High Street, Maldon.

Lovell, Edward Joseph, 2 Camp Street, Maldon.

McGlashan, Norma Mary, 20 Adair Street, Maldon.

McKenzie, John Robert, 24 Lawrence Street, Maldon.

Moyce, Darri William, 18 Newstead Road, Welshman's Reef.

Murdoch, Raymond William, 4/32 Adair Street, Maldon.

Roberts, Ann, 2 Castlemaine Road, Maldon.

Webb, Edward Alfred, Adair Street, Maldon.

Williams, Colin Edward James, 38 High Street, Heathcote.

Additions to Tarrangower Riding
Cutlack, Hazel Evelyn, Adair Street, Maldon; 49 High Street, Maldon.

Devos, Raymond Henri John, High Street, Maldon.

Stocks, Julian Brantingham, Castlemaine Road, Maldon.

Williams, Colin Edward James, Castlemaine Road, Muckleford.

Steele, Malcolm Campbell, High Street, Maldon.

Deletions from Nuggetty Riding
Brown, Robyn Elaine, 4/12 Franklin Street, Maldon.

Brown, Rodney James, 4/12 Franklin Street, Maldon.

Chaplin, Henry James Thomas, 11 Morris Street, Maldon.

Gillies, John, Barkers Creek, Reservoir.

Heally, Kerry Margaret, Bendigo Road, Maldon.

Laity, Henry Linsey, High Street, Maldon, Allens Road, Maldon.

McDonald, Robert, 23 Louis Street, Greensborough, Parish of Maldon.

G 30 2 August 1989 1953

McLachlan, Desmond Keith, 59 Connolly Avenue, East Coburg, Parish of Maldon.

McMullin, Peter Godfrey, 243 McKean Street, North Fitzroy, Peg Leg Gully Road.

Rangott, Gladys Majorie, 8 Mills Street, Maldon.

Webster, Leoan Walter, 6 Mill Street, Maldon.

Additions to Nuggetty Riding

Brown, Augusta Mary, 14 Adair Street, Maldon.

Cutlack, Hazelyn, 34 Adair Street, Maldon.

Cutlack, Norman Leslie, 34 Adair Street, Maldon.

McDonald, Robert, 23 Louis Street, Greensborough, Parish of Maldon.

McLachlan, Desmond Keith, 59 Connolly Avenue, East Coburg, Parish of Maldon.

McMullin, Peter Godfrey, 243 McKean Street, North Fitzroy, Peg Leg Gully Road.

Murdoch, Raymond William, 4/32 Adair Street, Maldon.

Dated 1 August 1989

Responsible Minister:

MAUREEN LYSTER

Minister for Local Government

KATHY OUZOUNIS

Acting Clerk of the Executive Council

Local Government Act 1958

**DIRECTION FOR CORRECTIONS TO BE
MADE TO THE 1989-90 VOTERS' ROLL—
SHIRE OF SHERBROOKE**

The Governor in Council acting under section 90 of the *Local Government Act 1958* directs that the voters' roll for the Shire of Sherbrooke be corrected by adding and deleting the names listed in the Schedule hereunder.

Schedule

South Riding Deletions

Day, Leslie James
Day, Paula Gertrude
Brooke, Allan
Brooke, Iris Veronica
Smith, Glenn William
Smith, Diane Evelyn
Stewart, Petronella Johanna
Stewart, Rodney Burton
Gooch, James Stanley
Gooch, Patricia Therese
Licciardello, Giuseppe
Licciardello, Maria

Centre Riding Additions

Day, Paula Gertrude
Brooke, Allan
Brooke, Iris Veronica
Smith, Glenn William

1954 G 30 2 August 1989

Smith, Diane Evelyn
Stewart, Petronella Johanna
Stewart, Rodney Burton
Gooch, James Stanley
Gooch, Patricia Therese

East Riding Deletions

James, Geoffrey Ronald
James, Evelyn Joan
Preston, Julie Carol
Preston, Robert Charles
James, Ronald George
James, Shirley Elizabeth
James, Julie Anne
Brain, Deborah Karen
Brain, Hazel Anne
Brain, Lawrence Victor
Bergin, Brian John
Bergin, Carolyn Ann
Bergin, Paul William
Fidler, Evan Edwin
Fidler, Francis Edward
Krans, Anna Catharina
Michelson, Maxwell R.
Michelson, Elspeth Lilian
Martin, Malcolm John
Martin, Patricia Faye
Schulz, Barry Reginald
Arnott, Graeme
Arnott, Marita Elizabeth
Russell, Glen Peter
Russell, Patricia Elaine

Emerald Riding Additions

James, Geoffrey Ronald
James, Evelyn Joan
Preston, Julie Carol
Preston, Robert Charles
James, Ronald George
James, Shirley Elizabeth
James, Julie Anne
Brain, Deborah Karen
Brain, Hazel Anne
Bergin, Brian John
Bergin, Carolyn Ann
Bergin, Paul William
Fidler, Evan Edwin
Fidler, Francis Edward
Krans, Anna Catharina
Michelson, Maxwell R.
Michelson, Elspeth Lilian
Martin, Patricia Faye
Arnott, Marita Elizabeth
Russell, Glen Peter
Russell, Patricia Elaine
Licciardello, Giuseppe
Licciardello, Maria

Dated: 1 August 1989

Responsible Minister:

MAUREEN LYSTER

Minister for Local Government

KATHY OUZOUNIS
Acting Clerk of the Executive Council

Victoria Government Gazette

Local Government Act 1958

**DIRECTION FOR CORRECTIONS TO BE
MADE TO THE 1989-90 VOTERS' ROLL—
SHIRE OF WINCHELSEA**

The Governor in Council, acting under section 90 of the *Local Government Act 1958*, directs that the voters' roll for the Shire of Winchelsea be corrected by adding and deleting the names listed on the Schedule hereunder:

Schedule

North Ward—Deletions

Cotton, Clare Norah, Cape Otway Road, Birregurra 3242.

Cotton, Gildas John, Cape Otway Road, Birregurra 3242.

Freeman, Joseph Charles Maxwell, 10 Smith Street, Winchelsea 3241.

McBean, Dorothy Anne, 2 Jackson Street, Winchelsea 3241.

McBean, Ronald, 2 Jackson Street, Winchelsea 3241.

Bailey, Eric Michael, Crown Allotment 67, Winchelsea-Deans Marsh Road, Winchelsea South 3241.

Bailey, Julie Narelle, Crown Allotment 67, Winchelsea-Deans Marsh Road, Winchelsea South 3241.

Schroeter, Lindsay Allan, Crown Allotment 70, Winchelsea-Deans Marsh Road, Winchelsea South 3241.

Schroeter, Shirley Joan, Crown Allotment 70, Winchelsea-Deans Marsh Road, Winchelsea South 3241.

Smith, Donald, Crown Allotment 39B, Winchelsea-Deans Marsh Road, Winchelsea 3241

Smith, Sandra Lynette, Crown Allotment 39B, Winchelsea-Deans Marsh Road, Winchelsea 3241.

Drayton, Donna Maree, 36 Main Street, Winchelsea 3241.

North Ward—Additions

Coulson, Robin McCallum, Rumbalara, Birregurra 3242.

Coulson, Sandra Irene, Rumbalara, Birregurra 3242.

Leak, Elizabeth Irene, Kildean Road, Winchelsea 3241.

Leak, Neil Murray, Kildean Road, Winchelsea 3241.

McBean, Ronald, 2 Jackson Street, Winchelsea 3241.

McBean, Dorothy Anne, 2 Jackson Street, Winchelsea 3241.

Freeman, Joseph Charles Maxwell, 10 Smith Street, Winchelsea 3241.

Victoria Government Gazette

Middle Ward—Deletions

Coulson, Robin McCallum, Rumbalara, Birregurra 3242.

Coulson, Sandra Irene, Rumbalara, Birregurra 3242.

Leak, Elizabeth Irene, Kildean Road, Winchelsea 3241.

Leak, Neil Murray, Kildean Road, Winchelsea 3241.

Middle Ward—Additions

Cotton, Clare Norah, Cape Otway Road, Birregurra 3242.

Cotton, Gildas John, Cape Otway Road, Birregurra 3242.

Bailey, Eric Michael, Crown Allotment 67, Winchelsea—Deans Marsh Road, Winchelsea South 3241.

Bailey, Julie Narelle, Crown Allotment 67, Winchelsea—Deans Marsh Road, Winchelsea South 3241.

Schroeter, Lindsay Allan, Crown Allotment 70, Winchelsea—Deans Marsh Road, Winchelsea South 3241.

Schroeter, Elizabeth Irene, Crown Allotment 70, Winchelsea—Deans Marsh Road, Winchelsea South 3241.

Smith, Donald, Crown Allotment 39B, Winchelsea—Deans Marsh Road, Winchelsea South 3241.

Smith, Sandra Lynette, Crown Allotment 39B, Winchelsea—Deans Marsh Road, Winchelsea South 3241.

Dated 1 August 1989

Responsible Minister:

MAUREEN LYSTER

Minister for Local Government

KATHY OUZOUNIS

Acting Clerk of the Executive Council

Local Government Act 1958

**DIRECTION FOR CORRECTIONS TO BE
MADE TO THE 1989-90 VOTERS' ROLL—
SHIRE OF DAYLESFORD AND
GLENLYON**

The Governor in Council, acting under section 90 of the *Local Government Act 1958*, directs that the voters' roll for the Shire of Daylesford and Glenlyon be corrected by adding and deleting the names listed on the Schedule hereunder:

Schedule

Names to be deleted from the voters' rolls for the Daylesford Riding and added to the voters' roll for the Glenlyon Riding of the Shire of Daylesford and Glenlyon.

Surnames/Christian or Other Names; Place of Residence

Adami, Ellen Caroline, 40 East Street, Daylesford 3460.

G 30 2 August 1989 1955

Alchin, Josephine Mary, 73 Duke Street, Daylesford 3460.

Anderson, Margaret Montgomerie, Daylesford 3460.

Augustinovic, Ivan, Grenville Street, Daylesford 3460.

Augustinovic, Zeljko Joe, Grenville Street, Daylesford 3460.

Bartlett, Robert John, 139 Vincent Street, Daylesford 3460.

Brereton, Gayle Maree, 58 East Street, Daylesford 3460.

Brereton, Peter Hugh, 58 East Street, Daylesford 3460.

Brimer, Kevin William, 24 Grenville Street, Daylesford 3460.

Burger, John Robert, East Street, Daylesford 3460.

Burger, Mary Assunta, East Street, Daylesford 3460.

Carman, Robert John, 55 Duke Street, Daylesford 3460.

Carrick, Loris Catherine, 16 Grenville Street, Daylesford 3460.

Carrick, Maree Elizabeth, 16 Grenville Street, Daylesford 3460.

Carrick, Michael Francis, 16 Grenville Street, Daylesford 3460.

Chapman, David Bruce, 34 Duke Street, Daylesford 3460.

Chapman, Rosanne Kay, 34 Duke Street, Daylesford 3460.

Chesterfield, Darren Clifford, 42 East Street, Daylesford 3460.

Chesterfield, Mark Ronald, 42 East Street, Daylesford 3460.

Compton, Lily, Lot 7, Fraser Street, Daylesford 3460.

Compton, Linda Robyn, Lot 7, Fraser Street, Daylesford 3460.

Congdon, Sharon Leonie, 24 Fraser Street, Daylesford 3460.

Conroy, Glenn Robert, Ballan Road, Musk Vale 3461.

Conroy, Nancy Florence, 53 Duke Street, Daylesford 3460.

Conroy, Tracey Lee, Ballan Road, Musk Vale 3461.

Cruise, Dawn, 26 Grenville Street, Daylesford 3460.

Domjanic, Joy, Fraser Street, Daylesford 3460.

Domjanic, Vladimir, Fraser Street, Daylesford 3460.

Fallon, Therese Jacinta, Ballan Road, Musk Vale 3461.

Frith, Alexandra Mary, Knox Street, Daylesford 3460.

1956 G 30 2 August 1989

Frith, Bernadette Margaret, Knox Street, Daylesford 3460.

Frith, Dorothy Angelina, Knox Street, Daylesford 3460.

Frith, James Joseph, Knox Street, Daylesford 3460.

Frith, John Damien, RMB 4890, Knox Street, Daylesford 3460.

Giacometti, Joan, 11 Knox Street, Daylesford 3460.

Giacometti, Leslie John, 11 Knox Street, Daylesford 3460.

Gilligan, Carla Catherine, 9 Knox Street, Daylesford 3460.

Gilligan, Christine Jane, 9 Knox Street, Daylesford 3460.

Gilligan, Colin, 9 Knox Street, Daylesford 3460.

Gilligan, Francis Joseph, 9 Knox Street, Daylesford 3460.

Hamilton, David Longwell, 80 Duke Street, Daylesford 3460.

Hamilton, Jean Lucy, 80 Duke Street, Daylesford 3460.

Hetherington, Margaret, 74 Duke Street, Daylesford 3460.

Huggard, Christine Joy, Grenville Street, Daylesford 3460.

Huggard, Stephen Michael, Grenville Street, Daylesford 3460.

Kepli, Antol, Lot 7, Grenville Street, Daylesford 3460.

Kirby, Elaine, Knox Street, Daylesford 3460.

Kirby, William Montague, Knox Street, Daylesford 3460.

Kroeger, Theodore Franklin, East Street, Daylesford 3460.

Kroeger, Ursula Margaret, East Street, Daylesford 3460.

Kruger, Beverly, RMB 1085, Ballan Road, Musk Vale 3461.

Liversidge, Florence May, RMB 1195, Ballan Road, Sailors Falls 3461.

Liversidge, James Richard Royal, RMB 1195, Ballan Road, Sailors Falls 3461.

Lynch, Myra Kemble, Grenville Street, Daylesford 3460.

McCarthy, Gayle Adela, 32 East Street, Daylesford 3460.

McCarthy, Ian Rodney, 32 East Street, Daylesford 3460.

McConnell, Colin Francis, RMB 1507, Ballan Road, Musk Vale 3461.

McConnell, Ethel Marjorie, RMB 1507, Ballan Road, Musk Vale 3461.

Victoria Government Gazette

McCreath, Adelaide Elsie, RMB 1075, Ballan Road, Musk Vale 3461.

Marshall, Carolyn Joy, RMB 1070, Ballan Road, Musk Vale 3461.

Marshall, Paul Charles, RMB 1070, Ballan Road, Musk Vale 3461.

Matheson, Bessie Emerald, 30 Grenville Street, Daylesford 3460.

Matheson, Charles Joseph, 30 Grenville Street, Daylesford 3460.

Matheson, Kenneth John, 30 Grenville Street, Daylesford 3460.

Mawby, Christine Dorothy, Railway Crescent, Daylesford 3460.

Mawby, Peter Anthony, Railway Crescent, Daylesford 3460.

Mead, Brian John, 5 East Street, Daylesford 3460.

Mead, Doreen Lucy, 5 East Street, Daylesford 3460.

Mead, Kathryn Anne, 5 East Street, Daylesford 3460.

Mead, Wayne Leonard, 5 East Street, Daylesford 3460.

Millar, Goodsir Harold, RMB 1093, Ballan Road, Musk Vale 3461.

Millar, Maureen Thelma, RMB 1093, Ballan Road, Musk Vale 3461.

Millar, Robert Harold, Ballan Road, Musk Vale 3461.

Millar, Vikki Marie, RMB 1093, Ballan Road, Musk Vale 3461.

Mitchell, Dorothy May, 15 Grenville Street, Daylesford 3460.

Mitchell, Lawrence, 15 Grenville Street, Daylesford 3460.

Mobbs, Jackson, 13 Knox Street, Daylesford 3460.

Mobbs, Netta Winifred, 13 Knox Street, Daylesford 3460.

Mobbs, Rosemary Anne, 1 Knox Street, Daylesford 3460.

Mobbs, Wayne Edward, 1 Knox Street, Daylesford 3460.

Morrison, Annie May, 48 East Street, Daylesford 3460.

Nechwatel, Stefan, 40 East Street, Daylesford 3460.

O'Bryan, Bernadette Roslyn, Ballan Road, Sailors Falls 3461.

O'Halloran, Brian Patrick, 7 Knox Street, Daylesford 3460.

O'Halloran, Maureen Carmel, 7 Knox Street, Daylesford 3460.

Pardon, Kathleen Pearl, 9 East Street, Daylesford 3460.

Victoria Government Gazette

G 30 2 August 1989 1957

Parsons, Ivy May, 50 East Street, Daylesford 3460.

Powell, Dorothy, 43 East Street, Daylesford 3460.

Powell, Franklin Gwyn, 43 East Street, Daylesford 3460.

Powell, Pamela Elwyn, 43 East Street, Daylesford 3460.

Ravell, Ivy Jeanette, 50 East Street, Daylesford 3460.

Schoenfelder, Walter Karl, 18 Grenville Street, Daylesford 3460.

Schoenfelder, Waltraut Maria, 18 Grenville Street, Daylesford 3460.

Shanahan, Barry Michael, RMB 1124, Ballan Road, Sailors Falls 3461.

Shanahan, Joan, RMB 1124, Ballan Road, Sailors Falls 3461.

Shanahan, John, RMB 1124, Ballan Road, Sailors Falls 3461.

Shanahan, John Damian, RMB 1124, Ballan Road, Sailors Falls 3461.

Shields, Gilbert Alfred, RMB 1515, Ballan Road, Musk Vale 3461.

Smith, Colin Anderson, 70 East Street, Daylesford 3460.

Smith, Elizabeth, 70 East Street, Daylesford 3460.

Sutton, Christine Anne, 1 East Street, Daylesford 3460.

Sutton, John Parker, 1 East Street, Daylesford 3460.

Tori, Ethel Irene May, 3 Knox Street, Daylesford 3460.

Tori, Greta Ivy, 5 Knox Street, Daylesford 3460.

Wallez, Franziska, Lot 1, Grenville Street, Daylesford 3460.

Wallez, Leopold, Lot 1, Grenville Street, Daylesford 3460.

Warapnickas, Anton, 36 Duke Street, Daylesford 3460.

Warapnickas, Mary, 36 Duke Street, Daylesford 3460.

Dated 1 August 1989.

Responsible Minister:

MAUREEN LYSTER

Minister for Local Government

KATHY OUZOUNIS

Acting Clerk of the Executive Council

Local Government Act 1958

DIRECTION FOR CORRECTIONS TO BE MADE TO THE 1989-90 VOTERS' ROLL—CITY OF OAKLEIGH

The Governor in Council, acting under section 90 of the *Local Government Act 1958*, directs that the voters' roll for the City of Oakleigh be corrected by adding and deleting the names listed in the Schedule hereunder.

Schedule

Central Ward Additions

<i>Roll No.</i>	<i>Name</i>	<i>Address</i>	<i>Status</i>
1	Allchin, Eric Edward Dr	1326 Centre Road, Clayton	G
2	Bellucci, Francesco	1343 Centre Road, Clayton	%
3	Bousfield, Francesco	1365 Centre Road, Clayton	V
4	Cerejo, Rommell Conrad	1353 Centre Road, Clayton	%
5	Coppolino, Salvatore	8 Braemar Court, Wheelers Hill	P
6	Freedman, A. R.	1330 Centre Road, Clayton	G
7	Frenkel, Majir	c/o Hamilton Lawson Pty Ltd	P
8	Gargiso, Ferdinando	11 Haversham Avenue, Wheelers Hill	P
9	Leung, Tai Lune	1/1310 Centre Road, Clayton	G
10	Manoliadis, Kyriakos	54 Park Lane, Mount Waverley	P
11	Mavroudis, John	2/1256 Centre Road, Clayton	P
12	Nolan, Dorothy Gwendolyn	73 Mortimore Street, Moorabbin	P
13	Roberts, Judith Helen	3/1329 Centre Road, Clayton	O
14	Ross, Robert Wallace	3 Tandderwen Court, Narre Warren North	P
15	Scarcella, Antonio	P.O. Box 525, Robinvale	P
16	Schubert, W.	1326 Centre Road, Clayton	O
17	Singlust, Zygmunt	15 Harcourt Avenue, South Caulfield	P
18	Wallez, Joseph Bertram	2/1310 Centre Road, Clayton	G
19	Zetti, J. F.	1330 Centre Road, Clayton	G

Central Ward Deletions

<i>Roll No.</i>	<i>Name</i>	<i>Address</i>	<i>Status</i>
443	Asenstorfer, Beno	14 Ritter Street, Murray Bridge, SA	P
2138	Clegg, Christel Irmgard	16 Earimil Dve, Mount Eliza	P
3475	Erich, Hela	19 Moylan Street, East Bentleigh	P
4094	Garvey, Elizabeth Joan	c/o Ghin Ghin, RMB 3030, Yea	P
5814	Kaleskopis, Maria	25 Eildon Road, Ashwood	P
6075	Kelly, Ian Arthur	27 Burwood Avenue, Nailsworth, SA	P
7865	Marinopoulos, Tassia	16 Bray Court, Bentleigh	P
9143	O'Kane, Allana Catherine	3 Salvia Court, Warranwood	P
9294	Palma, Michele	915 Centre Road, East Bentleigh	P
9354	Pantalone, Filomena	5 Chippinghill Court, Wheelers Hill	P
10175	Rabinowicz, Helena	12/148 Lansell Road, Toorak	P
10657	Rozencajg, Sara	14A Newlyn Street, South Caulfield	P
11755	Strelinger, Violet	9 Webb Street, Caulfield	P
12512	Tsirmpas, Angelis	298 High Street, Northcote	P

North Ward Deletions

<i>Roll No.</i>	<i>Name</i>	<i>Address</i>	<i>Status</i>
422	Argyriou, Toulou	53 Macgregor Street, East Malvern	P
881	Beck, Mary Hazel	11/11 Herbert Street, St Kilda	P
1128	Biviano, Concetta	46 Xavier Drive, Mulgrave	P
2611	Cooke, Valerie Anne	6 Collins Grove, Croydon	P
3435	Dine, Christine	6 Townsend Court, Lalor	P
3772	Eckstein, Ralpa Thea	3/4 Rockley Road, South Yarra	P
4082	Feiger, Anita	27 Sebastopol Street, North Caulfield	P
4170	Finkelstein, Marga	2b Moore Street, South Caulfield	P
4285	Fong, Peter	1 Ratten Street, East Kew	P
5892	Hocking, Victoria	5 Voumard St, South Oakleigh	P
7082	Kikirikos, Vici	4 Dower Street, Burwood	P
7262	Kolsky, Myra	73 Carlingford Street, Caulfield	P
11052	Puleio, Domenica	775 Heatherton Road, Springvale	P
11680	Russo, Rosaria	17 Virginia Grove, Chadstone	P
12165	Sher, Phoebe	3 Leura Grove, East Hawthorn	P
12655	Staggard, Beryl Eva	91 Fifth Avenue, Palm Beach, Qld	P
12961	Sweeney, Elizabeth	16 Marcus Road, Frankston	P
12962	Sweeney, Francis John	16 Marcus Road, Frankston	P
13625	Tsianakas, Stelios	14 Newlands Court, Clayton	P
13650	Tsironis, Stamatia	179 Booran Road, South Caulfield	P

East Ward Deletions

<i>Roll No.</i>	<i>Name</i>	<i>Address</i>	<i>Status</i>
182	Allchin, Eric Edward Dr	1326 Centre Road, Clayton	G
204	Aloi, Mary	1895 Dandenong Road, Clayton	P
263	Anastasopoulos, Maria	156 Rosebank Avenue, Clayton	P
274	Anderson, Lillian Norah	4 Crosby Drive, Glen Waverley	P
411	Arena, Giuseppina	6 Jobert Court, Springvale	P
520	Atkinson, Eric Aubrey	1270 Centre Road, Clayton	%
689	Barnett, Margaret Eileen	1359 Centre Road, Clayton	%
820	Bellucci, Francesco	1343 Centre Road, Clayton	%
825	Benecke, Natalie	6/1254 Centre Road, Clayton	%
1070	Boucher, Colin	6 Cromwell Street, South Yarra	P
1092	Bousfield, Ruth Lillian	1365 Centre Road, Clayton	V

East Ward Deletions—continued

Roll No.	Name	Address	Status
1242	Bruno, Angelina	7 Springs Road, Clayton	P
1243	Bruno, Serafino	7 Springs Road, Clayton	P
1584	Cerejo, Rommell Conrad	1353 Centre Road, Clayton	%
1657	Chatzikostantinou, Evangelia	21 Ballarat Street, Collingwood	P
1821	Church, Betty Lorraine	5/1254 Centre Road, Clayton	%
2043	Coppolino, Salvatore	8 Braemar Court, Wheelers Hill	P
2345	Davidson, Peter John	1141 Centre Road, Oakleigh South	%
2522	Devey, Cleveland George	1246 Centre Road, Clayton	%
2523	Devito, Antonio	1355 Centre Road, Clayton	%
2990	Ehmann, Elsbeth Gertrud	1242b Centre Road, Clayton	%
3177	Farmer, Walter	1276 Centre Road, Clayton	%
3443	Freedman, A. R.	1330 Centre Road, Clayton	G
3457	Frenkel, Majir	c/o Hamilton Lawson Pty Ltd	
3464	Frydenberg, Maria	6/3 St Georges Road, Toorak	P
3546	Gargiso, Ferdinando	11 Haversham Avenue, Wheelers Hill	P
3627	Georgopoulos, Patricia	3 Bamfield Close, Templestowe	P
3818	Gorgorinis, Michael	1341 Centre Road, Clayton	%
4016	Grujic, Stana	5/1250 Centre Road, Clayton	%
4082	Haidar, Maher	1286 Centre Road, Clayton	G
4205	Harrington, Ada Margaretta	4/1282 Centre Road, Clayton	%
4209	Harris, Estelle Evelyn	1312 Centre Road, Clayton	%
5544	Kostantopoulos, Elfetheria	38 Brazilia Road, Glen Waverley	P
5633	Kourtidis, Anastasios	1327 Centre Road, Clayton	P
5868	Larson, Peter Harold	2/1254 Centre Road, Clayton	%
5967	Le, Do Hong	4/1250 Centre Road, Clayton	%
6062	Leung, Tai Lune	1/1310 Centre Road, Clayton	G
6123	Lim, Katalin	1/1254 Centre Road, Clayton	%
6156	Lindsay, William David	1361 Centre Road, Clayton	%
6411	Lynch, Maureen	3/24 Graham Road, Clayton	P
6648	McMillin, Keith Valentine	3/1282 Centre Road, Clayton	%
6832	Manoliadis, Kyriakos	54 Park Lane, Mount Waverley	P
6833	Manolios, Eleftherios	1316 Centre Road, Clayton	%
6874	Mardirossian, Varoujan	18 Springs Road, Clayton	P
7058	Matthews, Winifred Jean	1379 Centre Road, Clayton	%
7075	Mavroudis, John	2/1256 Centre Road, Clayton	P
7117	Mazzeo, Francesca	36 Kallay Street, South Clayton	P
7204	Michelson, Rose	9 Halstead Street, Caulfield	P
7467	Moussalli, Gilbert	30 London Street, East Bentleigh	P
7468	Moussalli, Linda	1/1282 Centre Road, Clayton	%
7513	Murphy, Edward James	1264 Centre Road, Clayton	%
7819	Nolan, Dorothy Gwendolyn	73 Mortimore Street, Moorabbin	P
8007	Ozergen, Kemal	1347 Centre Road, Clayton	%
8043	Palma, Rosemary	915 Centre Road, East Bentleigh	G
8081	Pap, George	1375 Centre Road, Clayton	%
8459	Petridis, Sophie	4 Stephens Close, Endeavour Hills	P
9147	Roberts, Judith Helen	3/1329 Centre Road, Clayton	O
9231	Ross, Robert Wallace	3 Tandderwen Court, Narre Warren North	P
9304	Russell, Leonard Edward	1284 Centre Road, Clayton	%
9521	Scarcella, Antonio	PO Box 525, Robinvale	P
9561	Schubert, W.	1326 Centre Road, Clayton	O
9755	Silberberg, Gertrude	34 Maxwell Grove, Caulfield	P
9774	Simon, Nadia	1 George Street, North Caulfield	P
9808	Singlust, Zygmunt	15 Harcourt Avenue, South Caulfield	P
10076	Staikos, Georgia	4 Lanark Street, Clayton	P
10225	Stropus, Monika Helen	1385 Centre Road, Clayton	%
10899	Trupkovic, Anton	3/1254 Centre Road, Clayton	%

East Ward Deletions—continued

Roll No.	Name	Address	Status
10923	Tsamasiros, Ekaterini	1 Robinlee Avenue, East Burwood	P
11026	Tzeras, Vasilios	1345 Centre Road, Clayton	%
11319	Vlass, Joyce Daisy	c/o C. Vlass, 1044 Burke Road, Balwyn	P
11447	Wallis, Joseph Bertram	2/1310 Centre Road, Clayton	G
11535	Weisz, Espher Hannah	35 Regent Street, Elsternwick	P
11637	Williams, John Richard	1244 Centre Road, Clayton	%
11657	Wills, Peggy May	9 Glencairn Avenue, East Brighton	P
11687	Wing, Kevin Bruce	2 Killara Avenue, Killara	P
11765	Woolstencroft, Eileen Alice	458 Centre Road, Bentleigh	P
11767	Woolstencroft, Shargon Franc	458 Centre Road, Bentleigh	P
11929	Zetl, J. F.	1330 Centre Road, Clayton	G

Dated 1 August 1989

Responsible Minister:

MAUREEN LYSTER

Minister for Local Government

KATHY OUZOUNIS

Acting Clerk of the Executive Council

Crown Land (Reserves) Act 1978

NOTICE OF INTENTION

The Governor in Council, under section 10 of the *Crown Land (Reserves) Act 1978*, gives notice of intention to revoke the following temporary reservations:

BAEL BAEL—The temporary reservation by Order in Council of 1 September 1891 of 4047 square metres of land in Section D, Parish of Bael Bael as a site for a State School—(L6-4515).

BUNINYONG—The temporary reservation by Order in Council of 22 August 1978 of 4047 square metres of land being Crown Allotments 7 and 8, Section 10, Township of Buninyong as a site for Public Purposes (Departmental Residence)—(Rs. 10597).

LANGI GHIRAN—The temporary reservation by Order in Council of 18 September 1876 of 2.02 hectares of land in Section 26, Parish of Langi Ghiran as a site for Public Purposes (State School)—(L3-4054).

VECTIS EAST—The temporary reservation by Order in Council of 10 January 1888 of 59.94 hectares of land in the Parish of Vectis East as a site for Public purposes, revoked as to part by Orders in Council of 5 August 1913 and 18 November 1935 so far as the balance remaining containing 52.47 hectares—(Rs. 5730).

VECTIS EAST—The temporary reservation by Order in Council of 2 September 1913 of 4.86 hectares of land in the Parish of Vectis East as a site for Public Recreation—(Rs. 4419).

VECTIS EAST—The temporary reservation by Order in Council of 18 November 1935 of 2.428 hectares of land in the Parish of Vectis East as a site for Public Recreation in addition to and

adjoining the site temporarily reserved therefor by Order in Council of 2 September 1913—(Rs. 4419).

YULECART—The temporary reservation by Order in Council of 20 August 1866 of 8.068 hectares of land in the Parish of Yulecart as a site for Watering purposes, revoked as to part by Order in Council of 20 July 1872 so far only as the portion containing 7713 square metres shown as Parcel 1 on Road Construction Authority Plan No. SP 17367—(Rs. 12722).

Dated 1 August 1989

Responsible Minister:

KAY SETCHES

Minister for Conservation, Forests and Lands

KATHY OUZOUNIS

Acting Clerk of the Executive Council

Crown Land (Reserves) Act 1978

REVOCATION OF TEMPORARY RESERVATIONS

The Governor in Council, under section 10 of the *Crown Land (Reserves) Act 1978*, revokes the following temporary reservations:

BUNNUGAL—The withholding from sale, leasing and licensing and exception from occupation for Mining purposes or for residence or business under any miner's right or business licence by Order in Council of 31 May 1875 of an area of 2.023 hectares of land in Section 24, Parish of Bunnugal—(GL/11072).

COLERAINE—The temporary reservation by Order in Council of 8 December 1873 of 7664 square metres of land being Allotments 1, 2, 3 and 4, Section 37, Township of Coleraine, Parish of Coleraine as a site for State School purposes,

revoke as to part by Order in Council of 29 January 1946 so far as the balance remaining containing 1761 square metres—(Rs. 8806).

COLERAINE—The temporary reservation by Order in Council of 11 April 1967 of 961 square metres of land in Section 37, Township of Coleraine, Parish of Coleraine as a site for State School purposes—(Rs. 8806).

HEPBURN—The temporary reservation by Order in Council of 22 June 1874 of 1-748 hectares of land in the Parish of Wombat (now in the Township of Hepburn) as a site for State School purposes so far only as the portion containing 977 square metres shown as Crown Allotment 14A, Section 17A, Township of Hepburn, Parish of Wombat on Certified Plan No. 109438 lodged in the Central Plan Office—(L1-3431).

STAWELL—The temporary reservation by Order in Council of 20 August 1957 of 986 square metres of land in Section 264, Parish of Stawell as a site for the purposes of the Forests Act—(Rs. 7628).

WOORAK—The temporary reservation by Order in Council of 25 February 1890 of 5-317 hectares of land adjoining Crown Allotment 121A, Parish of Woorak as a site for Water Supply purposes—(L4-4819).

Dated 1 August 1989

Responsible Minister:

KAY SETCHES

Minister for Conservation, Forests and Lands

KATHY OUZOUNIS

Acting Clerk of the Executive Council

Crown Land (Reserves) Act 1978

NOTICE OF INTENTION

The Governor in Council under section 10 of the *Crown Land (Reserves) Act 1978* gives notice of intention to revoke the following temporary reservations:

APOLLO BAY—The temporary reservation by Order in Council of 7 July 1879 of 8094 square metres of land in the Township of Apollo Bay (formerly at Krambruk) as a site for Public Purposes (State School), revoked as to part by Orders in Council of 9 January 1951, 10 June 1969 and 3 August 1971, so far only as the portion containing 701 square metres being Crown Allotment 6D, Section 4, Township of Apollo Bay, Parish of Krambruk as shown on Certified Plan No. 109532 lodged in the Central Plan Office—(C 92100).

BUNGULUKE—The temporary reservation by Order in Council of 27 April 1880 of 34-23 hectares of land adjoining Crown Allotment 14A, Parish of Bunguluke as a site for Water Supply Purposes, revoked as to part by Order in Council

of 12 January 1915 so far as the balance remaining containing 2-525 hectares—(Rs. 680).

JIKA JIKA (THORNBURY)—The temporary reservation by Order in Council of 27 September 1978 of 675 square metres of land being Crown Allotment 128L, Parish of Jika Jika as a site for Public Purposes (Social Welfare Department purposes)—(Rs. 10592).

KARRABUMET—The temporary reservation by Order in Council of 6 March 1882 of 8094 square metres of land in the Parish of Karrabumet as a site for Public Purposes (State School)—(Rs. 14051).

MORRL MORRL—The temporary reservation by Order in Council of 17 November 1884 of 2-023 hectares of land in the Parish of Morri Morri as a site for Public Purposes (State School)—(Rs. 7100).

PRANJIP—The temporary reservation by Order in Council of 16 October 1888 of 4047 square metres of land adjoining Crown Allotment 44, Parish of Pranjp as a site for a State School—(Rs. 13793).

WANGARATTA SOUTH—The temporary reservation by Order in Council of 16 May 1911 of 8094 square metres of land in Section B, Parish of Wangaratta South as a site for a State School—(L8-4478).

WERRIBEE—The temporary reservation by Order in Council of 30 July 1974 of 6744 square metres of land being Crown Allotment 6A, Section 13, Township of Werribee, Parish of Mambourin as a site for Public Purposes (Spastic Centre)—(Rs. 9940).

WYCHEPROOF—The temporary reservation by Order in Council of 27 April 1880 of 16-19 hectares of land adjoining Crown Allotment 16, Section 4, Parish of Wycheproof as a site for Water Supply Purposes—(Rs. 6338).

Dated 1 August 1989

Responsible Minister:

KAY SETCHES

Minister for Conservation, Forests and Lands

KATHY OUZOUNIS

Acting Clerk of the Executive Council

Crown Land (Reserves) Act 1978

REVOCATION OF TEMPORARY RESERVATIONS

The Governor in Council under section 10 of the *Crown Land (Reserves) Act 1978* revokes the following temporary reservations:

HAMILTON—The temporary reservation by Order in Council of 9 November 1971 of 2327 square metres of land in the Township of Hamilton, Parish of Hamilton North as a site for Public Purposes (Departmental Residences),

1962 G 30 2 August 1989

revoked as to part by Order in Council of 9 May 1989 so far as the balance remaining containing 1540 square metres—(Rs. 9554).

SANDHURST—The temporary reservation by Order in Council of 23 July 1877 of 632 square metres of land in Section 84C, at Bendigo, Parish of Sandhurst in three separate portions as sites for a Water Channel—(L6-4694).

Dated 1 August 1989

Responsible Minister:

KAY SETCHES

Minister for Conservation, Forests and Lands

KATHY OUZOUNIS

Acting Clerk of the Executive Council

Pipelines Act 1967

PIPELINES EXCLUDED FROM THE PROVISIONS OF THE PIPELINES ACT 1967

The Administrator in Council under subsection (d) of the definition of "Pipeline" in section 3 of the *Pipelines Act 1967* excludes the following pipeline from the provisions of the said Act.

A steel pipeline approximately 800 metres in length with a nominal diameter of 300 mm conveying feedstock for the Petroleum Refineries (Australia) Pty Ltd Cutback Bitumen Facility and commencing at an isolating valve located midway between Tank 902 and Tank 903 in the Petroleum Refineries (Australia) Pty Ltd North Crude Tank Farm at Altona, thence proceeding in a generally northerly direction for a distance of approximately 80 metres to enter the South Western Railway Reserve and within an existing above ground pipe rack turning to continue in a generally westerly direction for a distance of approximately 700 metres, thence turning to continue in a generally southerly direction to leave the Railway Reserve to enter the PRA Refinery Area and terminate at a pig receiver station. The pipeline is owned by Cabot Australasia Pty Ltd, will be operated by Petroleum Refineries (Australia) Pty Ltd, and is more specifically shown on Petroleum Refineries (Australia) Pty Ltd's Drawing Nos. 212-KE-1028 Rev 1, 210-PD-1605 Rev 2 and 208-PD-305 Rev 9.

Dated 25 July 1989

Responsible Minister:

DAVID WHITE

Minister for Industry, Technology and Resources

KATHY OUZOUNIS

Acting Clerk of the Executive Council

Victoria Government Gazette

Audit Act 1958

TREASURY REGULATIONS 1981

The Administrator in Council under Regulation 4 of the Treasury Regulations 1981 amends the schedule designating offices the occupants of which shall certify accounts for expenditure in connection with the Divisions mentioned in the Schedule below as follows:

Schedule

Division of the Honourable the Minister for Health

Add

All expenditure from Consolidated Fund or Trust Fund the responsibility of the Division of the Minister of Health in respect of the Larundel Hospital and annexures.

Manager, General Services Officer or Finance Officer, Larundel Hospital

All expenditure from Consolidated Fund or Trust Fund the responsibility of the Division of the Minister of Health in respect of the Mont Park Hospital and annexures

Manager, General Services Officer or Finance Manager, Mont Park Hospital

Dated 25 July 1989

Responsible Minister:

R. A. JOLLY

Treasurer

KATHY OUZOUNIS

Acting Clerk of the Executive Council

PART IIA OF THE CRIMES ACT 1958

Declaration of Corresponding Laws: South Australia, Western Australia, the Northern Territory, New South Wales, Queensland, Tasmania and the Australian Capital Territory

Under the powers in section 340 of the *Crimes Act 1958* the Governor in Council revokes orders made by the Administrator in Council on 27 June 1989 and 11 July 1989 declaring certain laws of other States and Territories to be corresponding laws and declares:

- (a) the Criminal Investigation (Extra-Territorial Offences) Act 1984 of the State of South Australia;
- (b) the Criminal Investigation (Extra-Territorial Offences) Act 1987 of the State of Western Australia;
- (c) the Criminal Investigation (Extra-Territorial Offences) Act 1985 of the Northern Territory;

Victoria Government Gazette

- (d) the Search Warrants Act 1985 of the State of New South Wales;
- (e) the Criminal Investigation (Extra-Territorial Offences) Act 1985 of the State of Queensland;
- (f) the Criminal Investigation (Extra-Territorial Offences) Act 1987 of the State of Tasmania; and
- (g) Part X Division 2 of the Crimes Act 1900 of the State of New South Wales in its application to the Australian Capital Territory—

to be corresponding laws within the meaning of Part IIA of the *Crimes Act* 1958.

Dated 1 August 1989

Responsible Minister:

ANDREW McCUTCHEON
Attorney-General

KATHY OUZOUNIS
Acting Clerk of the Executive Council

The Constitution Act Amendment Act 1958

APPROVAL OF CONFERRAL OF
FUNCTION

The Administrator in Council under section 144D (1) (b) of *The Constitution Act Amendment Act* 1958 approves the conferral of the following function on the Electoral Commissioner subject to the following terms and conditions:

FUNCTION

To conduct an election for the Royal Society for the Prevention of Cruelty to Animals.

TERMS AND CONDITIONS

- (1) The Agency, the Royal Society for the Prevention of Cruelty to Animals, must pay all material costs associated with the conduct of the election including printing and postage.
- (2) The Agency must reimburse the Electoral Commissioner the costs of salaries paid to State Electoral Office officers and any persons employed by the Electoral Commissioner to conduct the election.

Dated 25 July 1989

Acting Responsible Minister:

T. ROPER

KATHY OUZOUNIS
Acting Clerk of the Executive Council

*Water and Sewerage Authorities (Restructuring)
Act 1983*

MORNINGTON PENINSULA AND
DISTRICT WATER BOARD

Extent of Mornington Sewerage District
Increased

The Administrator in Council under the provisions of section 16 of the *Water and*

G 30 2 August 1989 1963

Sewerage Authorities (Restructuring) Act 1983 approves of the extension of the Mornington Peninsula Sewerage District of the Mornington Peninsula and District Water Board as shown in red on the accompanying plan (Corr. No. 003507/42).

Dated 20 June 1989

Responsible Minister:

R. W. WALSH
Minister for Water Resources

KATHY OUZOUNIS
Acting Clerk of the Executive Council

*Water and Sewerage Authorities (Restructuring)
Act 1983*

Water Act 1958

MORNINGTON PENINSULA AND
DISTRICT WATER BOARD

Extension of Mornington Peninsula Urban
District Approved

The Administrator in Council under the provisions of the *Water and Sewerage Authorities (Restructuring) Act* 1983 and the *Water Act* 1958 approves of the extension to the Mornington Peninsula Urban District as shown in red on the accompanying plan (Corr. No. 003507/41).

Dated 20 June 1989

Responsible Minister:

R. W. WALSH
Minister for Water Resources

KATHY OUZOUNIS
Acting Clerk of the Executive Council

Urban Land Authority Act 1979

TRANSFER OF LAND

Broadmeadows

The Administrator in Council under section 19 (1) of the *Urban Land Authority Act* 1979 transfers to the Urban Land Authority the land described in the Schedule.

SCHEDULE

Parish of Will Will Rook

Part Crown Portion B Section 15 and part of Crown Portion 14 and being the whole of the land in Certificate of Title Volume 9854 Folio 134.

Dated 25 July 1989

Responsible Minister:

ANDREW McCUTCHEON
Acting Minister for Housing and Construction

KATHY OUZOUNIS
Acting Clerk of the Executive Council

1989 G 30 2 August 1989

Victoria Government Gazette

TENDERS

**DEPARTMENT OF PROPERTY AND
SERVICES**

PROPERTY AND ASSETS DIVISION

Tenders are invited for the service indicated hereunder and will be received at the Property and Assets Division, Department of Property and Services, 3rd Floor, 35 Spring Street, Melbourne until 2.00 p.m. on the date shown.

Specifications and tender documents are available from the Property and Assets Division at the above address, telephone (03) 651 3581.

Late Tenders will not be considered.

Closing: Wednesday, 9 August 1989

Heidelberg—Maintenance cleaning, Arthur Rylah Institute, 123 Brown Street.

Term: 14 August 1989 to 31 July 1992.

Rise and Fall.

**PRIVATE
ADVERTISEMENTS**

Planning and Environment Act 1987
**NOTICE OF AMENDMENT TO PLANNING
SCHEME**

The City of Bendigo has prepared Amendment No. 11 to the Bendigo Planning Scheme.

The Amendment applies to land bounded by Andrew, Heinz, Hyett, Ross and Murphy Streets and the city boundary, Bendigo, being:

1. Crown Allotments 2, 4, 8, 9, 10 C.P. 10892M and Part Crown Allotments 3 and 5, section 16D from a Rural Zone to a Rural Residential Zone.
2. Part Crown Allotments 3 and 5, section 16D from a Rural Zone to a Special Use Zone 7; Race Course.
3. Crown Allotments 5, 6, 7, 8, 9, 10, 11 and 12, section 16E from a Residential Zone to a Rural Residential Zone.

The Amendment can be inspected at: The Ministry for Planning and Environment, Ground Floor, The Olderfleet Buildings, 477 Collins Street, Melbourne and 391 Hargreaves Street, Bendigo; City of Bendigo, Municipal Offices, Lyttleton Terrace, Bendigo; Loddon Campaspe Regional Planning Authority, 56 Edward Street, Bendigo.

Submissions about the Amendment must be sent to City of Bendigo, P.O. Box 733, Bendigo 3550 by 4 September 1989.

Dated 26 July 1989.

R. J. BURTON
Chief Executive Officer

6303

**CITY OF BRIGHTON
Street Name Change**

Notice is hereby given that pursuant to the provisions of section 535 (4) of the *Local Government Act 1958*, the Council of the City of Brighton at its meeting held on 24 July 1989 resolved to change the name of the following street in Gardenvale:

Existing Name—Osborne Street.

New Name—Osborne Close.

R. J. COBAIN
Town Clerk

6287

**CITY OF BENDIGO
Road Discontinuance**

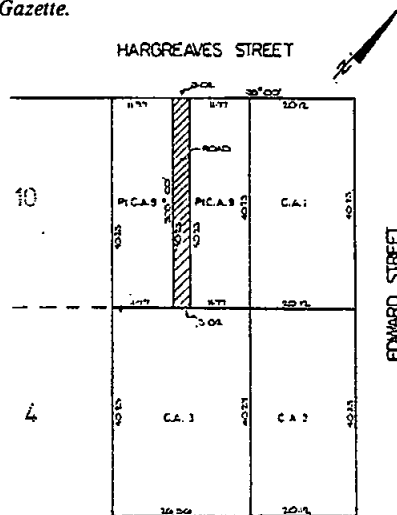
At the ordinary meeting of the Council of the City of Bendigo held on 24 July 1989, the following resolution was passed:

1. That pursuant to section 528 (2) of the *Local Government Act 1958*, the private road serving

Crown Allotments 9 and 3, Section 87C, Parish of Sandhurst, shall be discontinued.

2. That the land in the said road shall be disposed to the owners of adjacent property by private treaty.

3. That in accordance with section 528 (2) of the *Local Government Act*, notice of this resolution is to be published in the *Government Gazette*.



QUEEN STREET

R. J. BURTON
Chief Executive Officer

6288

Planning and Environment Act 1987
**NOTICE OF AMENDMENT TO
MELBOURNE METROPOLITAN REGION
PLANNING SCHEMES**

Amendment No. R67

The City of Frankston has prepared amendment No. R67 to the Regional Section of all Planning Schemes in the Metropolitan Region.

The amendment proposes to remove the requirements for a 10-metre building setback for properties within a Frankston Residential R3 Zone located on the eastern side of Frankston-Flinders Road, Frankston.

The amendment can be inspected at The City of Frankston, Civic Centre, Davey Street, Frankston; The Ministry for Planning and Environment, Ground Floor, The Olderfleet Buildings, 477 Collins Street, Melbourne; The

1966 G 30 2 August 1989

Ministry for Planning and Environment,
Metropolitan, South and Western Port Region,
33-39 High Street, Cranbourne; and at the offices
of each municipality within the Metropolitan
Region.

Submissions about the amendment must be
sent to The Chief Executive Officer, City of
Frankston, P.O. Box 490, Frankston 3199.
Attention: Strategic Planner, by Monday, 4
September 1989.

6285

A. H. BUTLER
Chief Executive Officer



PLANNING AND
ENVIRONMENT ACT 1987

**NOTICE OF
AMENDMENT
TO THE DONCASTER AND
TEMPLESTOWE PLANNING
SCHEME
AMENDMENT NO. RL 101**

This notice supersedes that which appeared in
the Doncaster & Templestowe News on
Wednesday July 26 1989. In particular it correctly
identifies the land affected by the amendment.

The City of Doncaster and Templestowe has
prepared Amendment No. RL 101 to the
Doncaster and Templestowe Planning Scheme:

The amendment affects land at: Nos 400-412
Doncaster Road, 1-3 Massey Street, 2-10
Finlayson Street, 7-9 Finlayson Street
and 2-10 Hender Street, Doncaster, 3108.
City of Doncaster & Templestowe.

The amendment can be inspected at:

- Doncaster and Templestowe Municipal Offices,
699 Doncaster Road, DONCASTER.
- The Ministry for Planning and Environment,
Ground Floor, The Olderfleet Buildings,
477 Collins Street, MELBOURNE.

Submissions about the amendment must be sent
to: City of Doncaster and Templestowe, PO Box 1,
Doncaster 3108.
By the 4th September and marked Attention:
Strategic Planner.

Signed: PAUL MOLAN
6320 Group Manager Development Control 1130

CITY OF FRANKSTON
By-Law No. 126

A By-law of the City of Frankston made under
section 197 of the *Local Government Act 1958*
and numbered 126 for the purpose of amending
By-law No. 110.

In pursuance of the powers conferred by the
Local Government Act 1958 and of any and every
power it thereunto enabling, the Mayor,
Councillors and Citizens of the City of Frankston
orders as follows:

1. In this By-law the City of Frankston By-law
No. 110 for adoption of the provisions of the
Fifteenth Schedule to regulate the proceedings at
meetings of the Council is called the Principal
By-law.

Victoria Government Gazette

2. Sub-clause 6b (i) of the Principal By-law
shall be amended by deleting the word "seven"
and substituting the word "two".

3. After sub-clause 48c of the Principal By-law
there shall be inserted the following additional
sub-clause 48 (ca):

"(ca) In the event of an equality of votes
for the election of the Chairman of the
municipality or of any Committee the
question is to be decided by lot pursuant
to the provisions of section 68 of the *Local
Government Act 1958* and the following
procedure shall apply"—

- (i) Four marbles of equal size, colour,
dimension and type shall be used for
each of the candidates tied on an
equal number of votes for the
required position;
- (ii) One additional marble of a distinct
colour or marking but of the same
size, dimension and type as in (i)
above, shall be used to denote the
position to be filled;
- (iii) All marbles to be used shall be placed
in an opaque container acceptable to
all affected candidates and in the view
of all such candidates;
- (iv) The contents of the container shall be
mixed in a random manner
acceptable to all affected candidates;
- (v) By mutual consent or the like, each
affected candidate shall draw one
marble in turn in the clear view of
the public and the other affected
candidates, but at a height where the
contents of the container cannot be
viewed, until the coloured marble
denoting the position to be filled is
drawn;
- (vi) The candidate drawing the marble
representing the position to be filled
shall be declared the successful
candidate.

Resolution for passing this By-law was agreed
to by the Council of the City of Frankston on 6
February 1989 and confirmed on 6 March 1989.

The Common Seal of the Mayor, Councillors
and Citizens of the City of Frankston
was hereunto affixed in the presence
of—

V. T. OGIER, Mayor

B. AITKEN, J.P., Councillor

A. H. BUTLER, Chief Executive Officer/

6330

Town Clerk

CITY OF GEELONG

Loan No. 84

Melbourne and Geelong Debentures
Inscribed Stock and Mortgages Act

Notice is hereby given that the Council of the City of Geelong intends to borrow a principal sum of \$155 000 for the purpose of repaying the balance of Loan No. 61 maturing 31 August 1989. The period of the loan shall be four years due 31 August 1993. Repayment of the loan will be by equal half-yearly instalments including principal and interest and a final instalment of principal on the due date for the equivalent of which amount the lender has undertaken to grant a further loan. The rate of interest payable during the period of the loan will be within the limitation imposed by the Department of Management and Budget. The lender will be Westpac Savings Bank Ltd.

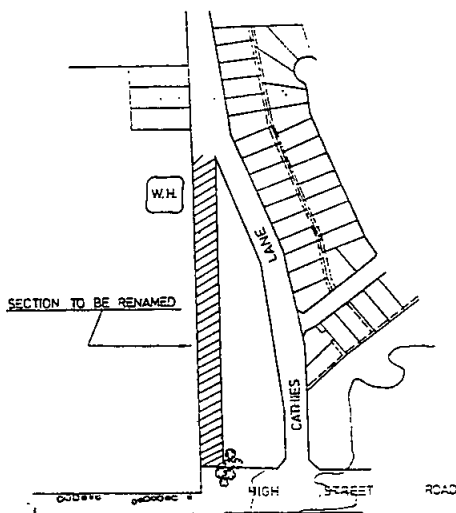
T. J. T. NEAL
Town Clerk and Chief
Administrative Officer

6263

CITY OF KNOX

Notification of Change in Street Name

Notice is hereby given that in pursuance of powers conferred by the *Local Government Act* 1958, the Council of the City of Knox at its meeting held on 11 July 1989, resolved to change the name of Cathies Lane, the old alignment north of High Street Road, Wantirna South as shown on the attached plan.



The new name will be "Tandragee Close" and will be effective from 19 July 1989.

6290

CITY OF MARYBOROUGH

By-Law No. 94—Use of Footways and Roadways

Notice is given that the City of Maryborough has made By-law 94—"Use of Footways and Roadways".

The By-law, in summary, is for the purpose of:

- (a) controlling the use of footways and roadways by children using skates, trucks, scooters or other like toy vehicles; and
- (b) generally for maintaining the good rule and government of the municipality.

The By-law operates throughout the municipal district of the City of Maryborough and prohibits the use of skateboards, scooters and similar toy vehicles (as defined in the Road Safety (Traffic) Regulations 1988) from being used on footpaths.

Penalties for offences are prescribed.

The By-law comes into operation on publication of this notice in the *Victoria Government Gazette* (Wednesday, 2 August 1989) and operates throughout all the City.

A copy of the By-law is available for inspection, free of charge, during office hours at the Municipal Offices, Neill Street, Maryborough.

RICHARD J. PEKIN

6322

Town Clerk

CITY OF MORDIALLOC

Change of Street Name

Notice is hereby given pursuant to section 535 (4A) of the *Local Government Act* 1958 that Council has resolved to change the name of the following street in Mordialloc:

Old Name: Golf Avenue.

New Name: Manikato Avenue.

Location: Running South from White Street, Mordialloc.

D. H. CORBEN

Town Clerk and City Manager

Municipal Offices, Brindisi Street, Mentone

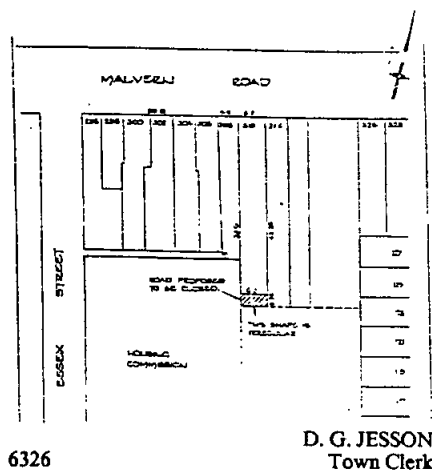
6297

CITY OF PRAHRAN

Road Discontinuance

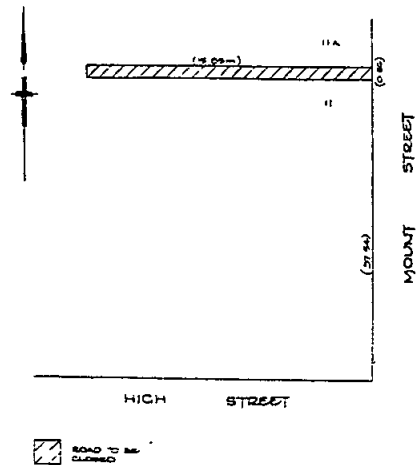
Notice is hereby given that pursuant to section 528 (2) of the *Local Government Act* 1958 the Council of the City of Prahran at its Ordinary Meeting of Council held on 24 July 1989, having received no objections to the proposed closure and sale of the 6.2m x 2.74m wide road adjacent to 310 Malvern Road, Prahran as shown hatched on the plan below hereby order that that part of the road shown cross hatched on the plan below be discontinued and sold by private treaty to the owners of 310 Malvern Road, Prahran.

1968 G 30 2 August 1989



CITY OF PRAHRAN
Road Discontinuance

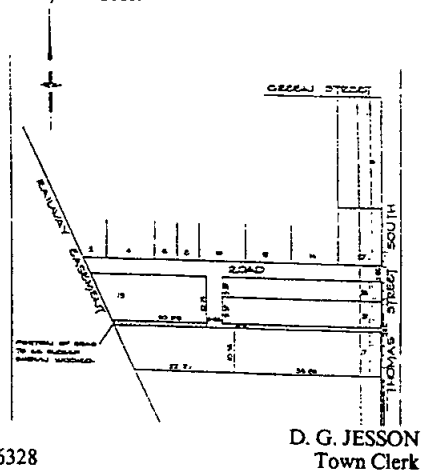
Notice is hereby given that pursuant to section 528 (2) of the *Local Government Act 1958* the Council of the City of Prahran at its Ordinary Meeting of Council held on 24 July 1989, having received no objections to the proposed closure and sale of the 15.85m x 0.86m wide road adjacent to 11-11A Mount Street, Prahran as shown hatched on the plan below hereby order that that part of the road shown cross hatched on the plan below be discontinued and sold by private treaty to the owners of 11-11A Mount Street, Prahran.



Victoria Government Gazette

CITY OF PRAHRAN
Road Discontinuance

Notice is hereby given that pursuant to section 528 (2) of the *Local Government Act 1958* the Council of the City of Prahran at its Ordinary Meeting of Council held on 24 July 1989, having received no objections to the proposed closure and sale of the 20.98m x 0.91m wide road adjacent to 19 Thomas Street South, Windsor as shown hatched on the plan below hereby order that that part of the road shown cross hatched on the plan below be discontinued and sold by private treaty to the owners of 19 Thomas Street South, Windsor.



Planning and Environment Act 1987
NOTICE OF AMENDMENT TO A PLANNING SCHEME

The City of Springvale has prepared Amendment No. L3 to the Local Section of the Springvale Planning Scheme.

The amendment affects land at the Toorak Drive end of the Kingswood Golf Club, Dingley.

The amendment proposes to change the planning scheme by rezoning the above land from Special Use Zone No. 1 to Residential "C".

The amendment can be inspected at City of Springvale, Civic Centre, 397 Springvale Road, Springvale; Ministry for Planning and Environment, 477 Collins Street, Melbourne; and 33 High Street, Cranbourne.

Submissions about the amendment must be sent to City of Springvale, P.O. Box 109, Springvale 3171, by 2 September 1989.

Dated 27 July 1989

I. J. TATTERSON
Chief Executive Officer

6293

Victoria Government Gazette

Planning and Environment Act 1987
NOTICE OF AMENDMENT TO A
PLANNING SCHEME

The City of Waverley has prepared Amendment L.3 to the Waverley Planning Scheme.

The amendment affects land situated at 39-43 Clunies Ross Crescent, Mulgrave and more particularly described as Lots 1 and 2 on Lodged Plan No. 77221 and Lot 189 on Lodged Plan No. 64968.

The amendment proposes to change the planning scheme by rezoning the land from Residential "C" Zone to "Local Business".

The amendment can be inspected at City of Waverley Municipal Offices, 293 Springvale Road, Glen Waverley; Ministry for Planning and Environment, Eastern and Upper Yarra Region, Suite 4, 38-40 Prospect Street, Box Hill; Ministry for Planning and Environment, Plan Inspection Section, The Olderfleet Buildings, 477 Collins Street, Melbourne.

Submissions about the amendment must be sent to City of Waverley, P.O. Box 1, Glen Waverley, by 2 September 1989.

Dated 2 August 1989

6284

IAN WILSON
Chief Executive

Planning and Environment Act 1987
NOTICE OF AN AMENDMENT TO A
PLANNING SCHEME

The Shire of Ballarat has prepared Amendment No. L3 to the Ballarat (Shire) Planning Scheme—Local Section—Chapter 2.

The amendment affects land at Nos. 918-920 Howitt Street, Wendouree.

The amendment proposes to change the Planning Scheme by rezoning the two allotments of land from Residential to Local Business.

The amendment can be inspected at Shire Offices, Shire of Ballarat, Gillies Street, Wendouree 3355; Ministry for Planning and Environment, Regional Offices, Cnr. Mair and Doveton Streets, Ballarat 3350; Ministry for Planning and Environment, The Olderfleet Buildings, 477 Collins Street, Melbourne 3000.

Submissions about the amendment must be sent to the Shire Secretary, Shire of Ballarat, Locked Bag No. 1, Post Office, Wendouree 3355 by 4 September 1989.

Dated 24 July 1989

6270

R. H. HOLLIOAKE
Town Planning Officer

G 30 2 August 1989 1969

Planning and Environment Act 1987
NOTICE OF AMENDMENT TO A
PLANNING SCHEME

The Shire of Bass has prepared Amendment No. L10 to the Bass Planning Scheme.

The amendment affects land at Kilcunda being lots 5/12, 17/19 and 21/37 inc. LP 10824, lots 1/2 LP 214437, lots 132/136, 128/129 and 91/181 inc. LP 6579 and CP 162277 and CP 167523, Township of Kilcunda, Parish of Woolamai.

The amendment proposes to change the Planning Scheme by—

- (a) rezoning the affected land from the Residential Special Zone to the Restructure Zone; and
- (b) introducing a Restructure Plan under Schedule 15 to the Local Section.

The amendment can be inspected at: The Shire of Bass, Shire Office, Archies Creek; The Ministry for Planning and Environment, (Plan Inspection Section), Ground Floor, The Olderfleet Buildings, 477 Collins Street, Melbourne; The Ministry for Planning and Environment, Regional Offices, 33-39 High Street, Cranbourne.

Submissions about the amendment must be sent to: The Manager, Planning and Development, Shire of Bass, Archies Creek, 3992 by 13 September 1989.

Dated 2 August 1989.

JEFF BENNETT
Manager

6361

Planning and Development

SHIRE OF BUNINYONG

Proposed Local Laws No. 1 and No. 2

Notice is hereby given that the Council of the Shire of Buninyong proposes to make Local Laws which will be applicable to the whole of the municipal district.

Local Law No. 1

The purpose and general purport of the Local Law are—

- (i) to provide for the peace, order and good government of the municipal district of the Shire of Buninyong; and
- (ii) to provide for those matters which require a Local Law under the *Local Government Act 1989* and any other Act; and
- (iii) to provide for the administration of Council powers and functions; and
- (iv) to protect, regulate and control activities, events, practices or behaviour in places so that no detriment is caused to the amenity of the neighbourhood nor nuisance to a person nor detrimental effect to a person's property.

1970 G 30 2 August 1989

Local Law No. 2

The purpose and general purport of the Local Law are—

to revoke certain By-laws as a result of the coming into operation of Local Law No. 1 under the provisions of the *Local Government Act* 1989.

A copy of the proposed Local Laws can be inspected or obtained from the Buninyong Shire Offices, 309 Learmonth Street, Buninyong, during office hours.

Any person affected by the proposed Local Laws may make a written submission relating to the proposed Local Laws under the provisions of the *Local Government Act* within 14 days of this notice. Submissions should be addressed to the Shire Secretary, Shire of Buninyong, 309 Learmonth Street, Buninyong 3357.

Dated 21 July 1989

G. E. KALLIO

Acting Shire Secretary

6264

SHIRE OF BANNOCKBURN

Naming of Road

Section 535 (4) *Local Government Act*

Notice is given that at a meeting held on 12 July 1989 the Council of the Shire of Bannockburn resolved to name the road which extends west from the Bannockburn-Maude Road between Lots 1 and 2, Pt. CA A and B, Section 12, Parish of Darrivil to the Moorabool River as "Hendra Road".

E. J. DIXON

Shire Secretary

6300

SHIRE OF DIMBOOLA

Notice of Amendment to a Planning Scheme

The Shire of Dimboola has prepared Amendment L5 to the Shire of Dimboola Planning.

The amendment affects all land throughout the Shire as the existing scheme has been reviewed in its entirety.

The amendment can be inspected at the Shire Offices, Roy Street, Jeparit; Old Shire Hall, Lloyd Street, Dimboola; Community Library, Fodorall Street, Rainbow; Ministry for Planning and Environment (Plan Section), Ground Floor, The Oldfleet Buildings, 477 Collins Street, Melbourne 3000.

Submissions about the amendment must be sent to the Shire of Dimboola, P.O. Box 186, Jeparit, on or before 13 September 1989.

M. B. MOLONEY

Shire Secretary

6271

SHIRE OF HAMPDEN

Appointment of Poundkeeper

Pursuant to sections 5 and 28 of the *Pounds Act* 1958, notice is given that Mrs Kathleen Rose

Victoria Government Gazette

Carr has been appointed to act as Poundkeeper at the Lismore Pound.

S. E. DEAN

Shire Secretary

6365

Land Acquisition and Compensation Act

SHIRE OF HASTINGS

Compulsory Acquisition of Interest in Land

Notice of Acquisition

The President, Councillors and Ratepayers of the Shire of Hastings declares that by this Notice it acquires the following interest in the land described as Lots 104 and 105 on Plan of Subdivision No. 7263, Parish of Bittern, Volume 4934, Folio 673 and more commonly known as 38 Florence Crescent, Crib Point.

Interest Acquired: Estate in Fee Simple from Janet Richardson Varney.

Published with the authority of the President, Councillors and Ratepayers of the Shire of Hastings.

Dated 24 July 1989

W. R. FEATHERSTON,

Chief Executive Officer

6356

Land Acquisition and Compensation Act

SHIRE OF HASTINGS

Compulsory Acquisition of Interest in Land

Notice of Acquisition

The President, Councillors and Ratepayers of the Shire of Hastings declares that by this Notice it acquires the following interest in the land described as Lot 218 on Plan of Subdivision No. 7263, Parish of Bittern, Volume 8844, Folio 864 and more commonly known as 40 Patey Street, Crib Point.

Interest Acquired: Estate in Fee Simple from Lilian Ann Meagher.

Published with the authority of the President, Councillors and Ratepayers of the Shire of Hastings.

Dated 24 July 1989

W. R. FEATHERSTON,

Chief Executive Officer

6357

Land Acquisition and Compensation Act

SHIRE OF HASTINGS

Compulsory Acquisition of Interest in Land

Notice of Acquisition

The President, Councillors and Ratepayers of the Shire of Hastings declares that by this Notice it acquires the following interest in the land described as Lots 128, 129 and 130 inclusive on Plan of Subdivision No. 7416, Parish of Bittern, Volume 8572, Folio 191 and more commonly known as 2 Lincoln Street, Crib Point.

Interest Acquired: Estate in Fee Simple from Naoym Kakalis.

Published with the authority of the President, Councillors and Ratepayers of the Shire of Hastings.

Dated 24 July 1989

6358 W. R. FEATHERSTON,
Chief Executive Officer

Land Acquisition and Compensation Act
SHIRE OF HASTINGS

Compulsory Acquisition of Interest in Land
Notice of Acquisition

The President, Councillors and Ratepayers of the Shire of Hastings declares that by this Notice it acquires the following interest in the land described as Lot 45 on Plan of Subdivision No. 7263, Parish of Bittern, Volume 8448, Folio 932 and more commonly known as 15 King Street, Crib Point.

Interest Acquired: Estate in Fee Simple from Felice and Silvia Romano.

Published with the authority of the President, Councillors and Ratepayers of the Shire of Hastings.

Dated 24 July 1989

6359 W. R. FEATHERSTON,
Chief Executive Officer

Land Acquisition and Compensation Act
SHIRE OF HASTINGS

Compulsory Acquisition of Interest in Land
Notice of Acquisition

The President, Councillors and Ratepayers of the Shire of Hastings declares that by this Notice it acquires the following interest in the land described as Lots 34 and 35 on Plan of Subdivision No. 7263, Parish of Bittern, Volume 8137, Folio 671 and more commonly known as 12 Mills Avenue, Crib Point.

Interest Acquired: Estate in Fee Simple from Johann Ulrich Zingg.

Published with the authority of the President, Councillors and Ratepayers of the Shire of Hastings.

Dated 24 July 1989

6360 W. R. FEATHERSTON,
Chief Executive Officer

Land Acquisition and Compensation Act
SHIRE OF HASTINGS

Compulsory Acquisition of Interest in Land
Notice of Acquisition

The President, Councillors and Ratepayers of the Shire of Hastings declares that by this Notice it acquires the following interest in the land described as Lot 93 on Plan of Subdivision No.

7416, Parish of Bittern, Volume 8547, Folio 559 and more commonly known as 40 Lincoln Street, Crib Point.

Interest Acquired: Estate in Fee Simple from Raymond Bretherton and equitable estate from Peter Andrew Wright.

Published with the authority of the President, Councillors and Ratepayers of the Shire of Hastings.

Dated 24 July 1989

6341 W. R. FEATHERSTON,
Chief Executive Officer

Land Acquisition and Compensation Act
SHIRE OF HASTINGS

Compulsory Acquisition of Interest in Land
Notice of Acquisition

The President, Councillors and Ratepayers of the Shire of Hastings declares that by this Notice it acquires the following interest in the land described as Lot 260 on Plan of Subdivision No. 7263, Parish of Bittern, Volume 4881, Folio 835 and more commonly known as 57 Patey Street, Crib Point.

Interest Acquired: Estate in Fee Simple from Henry Robert George.

Published with the authority of the President, Councillors and Ratepayers of the Shire of Hastings.

Dated 24 July 1989

6342 W. R. FEATHERSTON,
Chief Executive Officer

Land Acquisition and Compensation Act
SHIRE OF HASTINGS

Compulsory Acquisition of Interest in Land
Notice of Acquisition

The President, Councillors and Ratepayers of the Shire of Hastings declares that by this Notice it acquires the following interest in the land described as Lot 171 on Plan of Subdivision No. 7263, Parish of Bittern, Volume 8414, Folio 539 and more commonly known as 39 Hall Street, Bittern.

Interest Acquired: Estate in Fee Simple from Alfredo Del Vecchio.

Published with the authority of the President, Councillors and Ratepayers of the Shire of Hastings.

Dated 24 July 1989

6343 W. R. FEATHERSTON,
Chief Executive Officer

1972 G 30 2 August 1989

Land Acquisition and Compensation Act
SHIRE OF HASTINGS

Compulsory Acquisition of Interest in Land
Notice of Acquisition

The President, Councillors and Ratepayers of the Shire of Hastings declares that by this Notice it acquires the following interest in the land described as Lot 89 on Plan of Subdivision No. 7416, Parish of Bittern, Volume 8572, Folio 190 and more commonly known as 23 Heather Street, Crib Point.

Interest Acquired: Estate in Fee Simple from Peter Edwin Blake.

Published with the authority of the President, Councillors and Ratepayers of the Shire of Hastings.

Dated 24 July 1989

6345 W. R. FEATHERSTON,
Chief Executive Officer

Land Acquisition and Compensation Act
SHIRE OF HASTINGS

Compulsory Acquisition of Interest in Land
Notice of Acquisition

The President, Councillors and Ratepayers of the Shire of Hastings declares that by this Notice it acquires the following interest in the land described as Lot 90 on Plan of Subdivision No. 7416, Parish of Bittern, Volume 8827, Folio 131 and more commonly known as 23 Heather Street, Crib Point.

Interest Acquired: Estate in Fee Simple from Peter Edwin Blake.

Published with the authority of the President, Councillors and Ratepayers of the Shire of Hastings.

Dated 24 July 1989

6344 W. R. FEATHERSTON,
Chief Executive Officer

Land Acquisition and Compensation Act
SHIRE OF HASTINGS

Compulsory Acquisition of Interest in Land
Notice of Acquisition

The President, Councillors and Ratepayers of the Shire of Hastings declares that by this Notice it acquires the following interest in the land described as Lot 80 on Plan of Subdivision No. 7263, Parish of Bittern, Volume 4120, Folio 852 and more commonly known as 25 King Street, Crib Point.

Interest Acquired: Estate in Fee Simple from Elsa Ciacchi and Gioconda Ciacchi.

Published with the authority of the President, Councillors and Ratepayers of the Shire of Hastings.

Dated 24 July 1989

6336 W. R. FEATHERSTON,
Chief Executive Officer

Victoria Government Gazette

Land Acquisition and Compensation Act
SHIRE OF HASTINGS

Compulsory Acquisition of Interest in Land
Notice of Acquisition

The President, Councillors and Ratepayers of the Shire of Hastings declares that by this Notice it acquires the following interest in the land described as Lot 173 on Plan of Subdivision No. 7263, Parish of Bittern, Volume 4551, Folio 135 and more commonly known as 44 Patey Street, Bittern.

Interest Acquired: Estate in Fee Simple from Sierra Enterprises Proprietary Limited and Equitable Estate of V. Rigoni.

Published with the authority of the President, Councillors and Ratepayers of the Shire of Hastings.

Dated 24 July 1989

6337 W. R. FEATHERSTON,
Chief Executive Officer

Land Acquisition and Compensation Act
SHIRE OF HASTINGS

Compulsory Acquisition of Interest in Land
Notice of Acquisition

The President, Councillors and Ratepayers of the Shire of Hastings declares that by this Notice it acquires the following interest in the land described as Lot 154 on Plan of Subdivision No. 7416, Parish of Bittern, Volume 8690, Folio 854 and more commonly known as 2 Garfield Crescent, Crib Point.

Interest Acquired: Estate in Fee Simple from John Alvin.

Published with the authority of the President, Councillors and Ratepayers of the Shire of Hastings.

Dated 24 July 1989

6338 W. R. FEATHERSTON,
Chief Executive Officer

Land Acquisition and Compensation Act
SHIRE OF HASTINGS

Compulsory Acquisition of Interest in Land
Notice of Acquisition

The President, Councillors and Ratepayers of the Shire of Hastings declares that by this Notice it acquires the following interest in the land described as Lot 116 on Plan of Subdivision No. 7263, Parish of Bittern, Volume 5607, Folio 384 and more commonly known as 16 Florence Crescent, Crib Point.

Interest Acquired: Estate in Fee Simple from Eileen Dickson.

Victoria Government Gazette

Published with the authority of the President,
Councillors and Ratepayers of the Shire of
Hastings.

Dated 24 July 1989

6339

W. R. FEATHERSTON,
Chief Executive Officer

Land Acquisition and Compensation Act

SHIRE OF HASTINGS

Compulsory Acquisition of Interest in Land

Notice of Acquisition

The President, Councillors and Ratepayers of
the Shire of Hastings declares that by this Notice
it acquires the following interest in the land
described as Lot 261 on Plan of Subdivision No.
7263, Parish of Bittern, Volume 4208, Folio 438
and more commonly known as 55 Patey Street,
Crib Point.

Interest Acquired: Estate in Fee Simple from
Sierra Enterprises Proprietary Limited and
Equitable Estate from V. Rigoni.

Published with the authority of the President,
Councillors and Ratepayers of the Shire of
Hastings.

Dated 24 July 1989

6340

W. R. FEATHERSTON,
Chief Executive Officer

Land Acquisition and Compensation Act

SHIRE OF HASTINGS

Compulsory Acquisition of Interest in Land

Notice of Acquisition

The President, Councillors and Ratepayers of
the Shire of Hastings declares that by this Notice
it acquires the following interest in the land
described as Lot 37 on Plan of Subdivision No.
7263, Parish of Bittern, Volume 4678, Folio 402
and more commonly known as 2 King Street,
Crib Point.

Interest Acquired: Estate in Fee Simple from
George Pappas.

Published with the authority of the President,
Councillors and Ratepayers of the Shire of
Hastings.

Dated 24 July 1989

6351

W. R. FEATHERSTON,
Chief Executive Officer

Land Acquisition and Compensation Act

SHIRE OF HASTINGS

Compulsory Acquisition of Interest in Land

Notice of Acquisition

The President, Councillors and Ratepayers of
the Shire of Hastings declares that by this Notice
it acquires the following interest in the land

G 30 2 August 1989 1973

described as Lot 80 on Plan of Subdivision No.
7416, Parish of Bittern, Volume 8634, Folio 814
and more commonly known as 2 Heather Street,
Crib Point.

Interest Acquired: Estate in Fee Simple from
Nikos Tsiridanis.

Published with the authority of the President,
Councillors and Ratepayers of the Shire of
Hastings.

Dated 24 July 1989

6352

W. R. FEATHERSTON,
Chief Executive Officer

Land Acquisition and Compensation Act

SHIRE OF HASTINGS

Compulsory Acquisition of Interest in Land

Notice of Acquisition

The President, Councillors and Ratepayers of
the Shire of Hastings declares that by this Notice
it acquires the following interest in the land
described as Lot 12 on Plan of Subdivision No.
7416, Parish of Bittern, Volume 4548, Folio 517
and more commonly known as 44 Heather Street,
Crib Point.

Interest Acquired: Estate in Fee Simple from
Alfred Armitage Smith.

Published with the authority of the President,
Councillors and Ratepayers of the Shire of
Hastings.

Dated 24 July 1989

6353

W. R. FEATHERSTON,
Chief Executive Officer

Land Acquisition and Compensation Act

SHIRE OF HASTINGS

Compulsory Acquisition of Interest in Land

Notice of Acquisition

The President, Councillors and Ratepayers of
the Shire of Hastings declares that by this Notice
it acquires the following interest in the land
described as Lot 39 on Plan of Subdivision No.
7263, Parish of Bittern, Volume 5043, Folio 596
and more commonly known as 6 King Street,
Crib Point.

Interest Acquired: Estate in Fee Simple from
Henry Cutting and Equitable estate from the
Estate of A. W. Cutting.

Published with the authority of the President,
Councillors and Ratepayers of the Shire of
Hastings.

Dated 24 July 1989

6354

W. R. FEATHERSTON,
Chief Executive Officer

1974 G 30 2 August 1989

Land Acquisition and Compensation Act
SHIRE OF HASTINGS

Compulsory Acquisition of Interest in Land
Notice of Acquisition

The President, Councillors and Ratepayers of the Shire of Hastings declares that by this Notice it acquires the following interest in the land described as Lot 201 on Plan of Subdivision No. 7263, Parish of Bittern, Volume 8452, Folio 734 and more commonly known as 33 Hall Street, Crib Point.

Interest Acquired: Estate in Fee Simple from Monica and Darrel Stokes.

Published with the authority of the President, Councillors and Ratepayers of the Shire of Hastings.

Dated 24 July 1989

6346

W. R. FEATHERSTON,
Chief Executive Officer

Land Acquisition and Compensation Act
SHIRE OF HASTINGS

Compulsory Acquisition of Interest in Land
Notice of Acquisition

The President, Councillors and Ratepayers of the Shire of Hastings declares that by this Notice it acquires the following interest in the land described as Lot 29 on Plan of Subdivision No. 7416, Parish of Bittern, Volume 8347, Folio 651 and more commonly known as 42 Lincoln Street, Crib Point.

Interest Acquired: Estate in Fee Simple from Dimitroula Georgas and Equitable estate from Dimitra Gantidis.

Published with the authority of the President, Councillors and Ratepayers of the Shire of Hastings.

Dated 24 July 1989

6355

W. R. FEATHERSTON,
Chief Executive Officer

Land Acquisition and Compensation Act
SHIRE OF HASTINGS

Compulsory Acquisition of Interest in Land
Notice of Acquisition

The President, Councillors and Ratepayers of the Shire of Hastings declares that by this Notice it acquires the following interest in the land described as Lot 199 on Plan of Subdivision No. 7263, Parish of Bittern, Volume 8414, Folio 532 and more commonly known as 7 Hall Street, Crib Point.

Interest Acquired: Estate in Fee Simple from Monica and Darrel Stokes.

Victoria Government Gazette

Published with the authority of the President, Councillors and Ratepayers of the Shire of Hastings.

Dated 24 July 1989

6347

W. R. FEATHERSTON,
Chief Executive Officer

Land Acquisition and Compensation Act
SHIRE OF HASTINGS

Compulsory Acquisition of Interest in Land
Notice of Acquisition

The President, Councillors and Ratepayers of the Shire of Hastings declares that by this Notice it acquires the following interest in the land described as Lot 164 on Plan of Subdivision No. 7263, Parish of Bittern, Volume 4642, Folio 235 and more commonly known as 5 Gorrie Place, Crib Point.

Interest Acquired: Estate in Fee Simple from Australand Investments and Company Proprietary Limited.

Published with the authority of the President, Councillors and Ratepayers of the Shire of Hastings.

Dated 24 July 1989

6348

W. R. FEATHERSTON,
Chief Executive Officer

Land Acquisition and Compensation Act
SHIRE OF HASTINGS

Compulsory Acquisition of Interest in Land
Notice of Acquisition

The President, Councillors and Ratepayers of the Shire of Hastings declares that by this Notice it acquires the following interest in the land described as Lot 163 on Plan of Subdivision No. 7263, Parish of Bittern, Volume 8505, Folio 553 and more commonly known as 5 Gorrie Place, Crib Point.

Interest Acquired: Estate in Fee Simple from Australand Investments and Company Proprietary Limited.

Published with the authority of the President, Councillors and Ratepayers of the Shire of Hastings.

Dated 24 July 1989

6349

W. R. FEATHERSTON,
Chief Executive Officer

Land Acquisition and Compensation Act
SHIRE OF HASTINGS

Compulsory Acquisition of Interest in Land
Notice of Acquisition

The President, Councillors and Ratepayers of the Shire of Hastings declares that by this Notice it acquires the following interest in the land described as Lot 162 on Plan of Subdivision No.

Victoria Government Gazette

7263, Parish of Bittern, Volume 8505, Folio 552 and more commonly known as 5 Gorrie Place, Crib Point.

Interest Acquired: Estate in Fee Simple from Australand Investments and Company Proprietary Limited.

Published with the authority of the President, Councillors and Ratepayers of the Shire of Hastings.

Dated 24 July 1989

6350 W. R. FEATHERSTON,
Chief Executive Officer

Land Acquisition and Compensation Act
SHIRE OF HASTINGS

Compulsory Acquisition of Interest in Land
Notice of Acquisition

The President, Councillors and Ratepayers of the Shire of Hastings declares that by this Notice it acquires the following interest in the land described as Lot 12 on Plan of Subdivision No. 7263, Parish of Bittern, Volume 5112, Folio 372 and more commonly known as 18 King Street, Crib Point.

Interest Acquired: Estate in Fee Simple from Menzies Tough.

Published with the authority of the President, Councillors and Ratepayers of the Shire of Hastings.

Dated 24 July 1989

6331 W. R. FEATHERSTON,
Chief Executive Officer

Land Acquisition and Compensation Act
SHIRE OF HASTINGS

Compulsory Acquisition of Interest in Land
Notice of Acquisition

The President, Councillors and Ratepayers of the Shire of Hastings declares that by this Notice it acquires the following interest in the land described as Lot 249 on Plan of Subdivision No. 7263, Parish of Bittern, Volume 4567, Folio 271 and more commonly known as 14 Patey Street, Crib Point.

Interest Acquired: Estate in Fee Simple from Bernard Oliver Scott.

Published with the authority of the President, Councillors and Ratepayers of the Shire of Hastings.

Dated 24 July 1989

6332 W. R. FEATHERSTON,
Chief Executive Officer

G 30 2 August 1989 1975

Land Acquisition and Compensation Act
SHIRE OF HASTINGS

Compulsory Acquisition of Interest in Land
Notice of Acquisition

The President, Councillors and Ratepayers of the Shire of Hastings declares that by this Notice it acquires the following interest in the land described as Lot 165 on Plan of Subdivision No. 7263, Parish of Bittern, Volume 8505, Folio 554 and more commonly known as 51 Hall Street, Crib Point.

Interest Acquired: Estate in Fee Simple from Australand Investments and Company Proprietary Limited.

Published with the authority of the President, Councillors and Ratepayers of the Shire of Hastings.

Dated 24 July 1989

6333 W. R. FEATHERSTON,
Chief Executive Officer

Land Acquisition and Compensation Act
SHIRE OF HASTINGS

Compulsory Acquisition of Interest in Land
Notice of Acquisition

The President, Councillors and Ratepayers of the Shire of Hastings declares that by this Notice it acquires the following interest in the land described as Lot 155 on Plan of Subdivision No. 7263, Parish of Bittern, Volume 4525, Folio 939 and more commonly known as 42 Hall Street, Crib Point.

Interest Acquired: Estate in Fee Simple from Catherine Jane Rule.

Published with the authority of the President, Councillors and Ratepayers of the Shire of Hastings.

Dated 24 July 1989

6334 W. R. FEATHERSTON,
Chief Executive Officer

Land Acquisition and Compensation Act
SHIRE OF HASTINGS

Compulsory Acquisition of Interest in Land
Notice of Acquisition

The President, Councillors and Ratepayers of the Shire of Hastings declares that by this Notice it acquires the following interest in the land described as Lot 144 on Plan of Subdivision No. 7263, Parish of Bittern, Volume 8448, Folio 933 and more commonly known as 15 Gorrie Place, Crib Point.

Interest Acquired: Estate in Fee Simple from Eyrstratios Bourtzis.

1976 G 30 2 August 1989

Published with the authority of the President,
Councillors and Ratepayers of the Shire of
Hastings.
Dated 24 July 1989

6335 W. R. FEATHERSTON,
Chief Executive Officer

Planning and Environment Act 1987
**NOTICE OF AMENDMENT TO A
PLANNING SCHEME**

The Shire of Korumburra has prepared
Amendment No. L18 to the Korumburra
Planning Scheme.

The amendment affects land bounded on the
north by the South Gippsland Highway, on the
east by C.A. 16, Section 1, Township of
Korumburra, on the south by land proposed for
road widening and the west by the Korumburra
Recreation Centre and comprising C.A. 13, 14
and PT C.A. 15, Section 1, Township of
Korumburra (land measuring about 4000 square
metres).

The amendment proposes to change the
planning scheme by rezoning the above described
land from Industrial "A" to Commercial "A".

The amendment can be inspected at Shire of
Korumburra, Commercial Street, Korumburra;
Ministry for Planning and Environment, The
Olderfleet Buildings, 477 Collins Street,
Melbourne; Ministry for Planning and
Environment, Metropolitan South and
Westernport Region, 33-39 High Street,
Cranbourne.

Submissions about the amendment must be
sent to Shire of Korumburra, P.O. Box 69,
Korumburra 3950, by Monday, 4 September
1989.

Dated 2 August 1989

6295 R. A. WALLS
Shire President

PAKENHAM PLANNING SCHEME
Amendment No. L13

The Shire of Pakenham has prepared
Amendment No. L13 to the Pakenham Planning
Scheme, Local Section.

The amendment affects land at:

1. Lots 37, 38, 45-48 inclusive, L.P. 9628,
Belgrave-Gembrook Road and Lots 62 and 63,
L.P. 9628, Caroline Avenue, Cockatoo.

2. Lots 8-15 inclusive, L.P. 28802 and Part
C.A. 81A2, Parish of Nar Nar Goon, Nar Nar
Goon-Gembrook Road, Nar Nar Goon.

The amendment proposes to change the
Planning Scheme by:

1. Altering the planning control on Lots 37,
38, 45-48 inclusive, L.P. 9628,

Victoria Government Gazette

Belgrave-Gembrook Road and Lots 62 and 63,
L.P. 9628, Caroline Avenue, Cockatoo from
Residential 3 zone to Public Purposes Primary
School reservation.

2. Correcting the location of Lots 8-15
inclusive, L.P. 28802, Nar Nar Goon-Gembrook
Road; zoned Special Study.

3. Correcting minor errors in the Ordinance.

4. Inserting the following new uses and
definitions:

Convenience Shop

Office

Manufacturing Sales

Peripheral Sales

Store.

5. Deleting the following uses and definitions:

Carpet and Furniture Sales

General Store

Industrial Sales

Tavern.

6. Amending the definitions of:

Hotel

Junk Yard

Offensive Industry

Panel Beating.

7. Inserting "Place of Assembly" and "Place
of Worship" as discretionary uses in the
Industrial 1 and 2 zones.

8. Including "Shop" as a Column 2 (permitted)
use in the Commercial 1 zone and requiring a
planning permit for all buildings and works in
that zone.

9. Reducing the minimum sideage building
setback to a road or road reserve (except where
the road is a main or secondary road reservation)
to 4-5 metres except with the further permission
of Council in the Residential 1, 2 and 3 zones.

10. Inserting "Animal Husbandry" as a
discretionary use in the Landscape zone, if
clearing of vegetation is to occur.

The amendment can be inspected at Shire of
Pakenham, Municipal Offices, Henty Way,
Pakenham, Victoria 3810; Ministry for Planning
and Environment, Southern and Westernport
Region, 1st Floor, 33-39 High Street,
Cranbourne, Victoria 3977; Ministry for Planning
and Environment, Plan Inspection Section, The
Olderfleet Buildings, 477 Collins Street,
Melbourne, Victoria 3000.

Submissions about the amendment must be
sent to Shire of Pakenham, P.O. Box 7,
Pakenham, Victoria 3810 by 4 September 1989.

Dated 21 July 1989

6272 ROY CANOBIE
Shire Secretary

Victoria Government Gazette

Planning and Environment Act 1987
**NOTICE OF AMENDMENT TO A
PLANNING SCHEME**

The Shire of Pakenham has prepared Amendment No. L21 to the Pakenham Planning Scheme.

The amendment affects Part C.A. 88c, Parish of Nar Nar Goon, Spencer Street and Browning Road, Nar Nar Goon and Part C.A. 88d, Parish of Nar Nar Goon, Nar Nar Goon-Longwarry Road, Nar Nar Goon.

The amendment proposes to change the Planning Scheme by altering the planning control from Residential 4 zone and Agricultural 1 zone to Proposed Public Open Space B (Public Recreation) reservation.

The amendment can be inspected at Shire of Pakenham, Municipal Offices, Henty Way, Pakenham Vic. 3810; Ministry for Planning and Environment, Southern and Westernport Region, 1st Floor, 33-39 High Street, Cranbourne Vic. 3977; Ministry for Planning and Environment, Plan Inspection Section, The Olderfleet Buildings, 477 Collins Street, Melbourne, Vic. 3000.

Submissions about the amendment must be sent to Shire of Pakenham, P.O. Box 7, Pakenham, Vic. 3810 by 4 September 1989.

Dated 21 July 1989

6273 RAY CANOBIE
Shire Secretary

Planning and Environment Act 1987
**NOTICE OF AMENDMENT TO A
PLANNING SCHEME**

The Shire of Pakenham has prepared Amendment No. L23 to the Pakenham Planning Scheme.

The amendment affects Lot 3, L.P. 72757, Healesville-Kooweerup Road, Pakenham.

The amendment proposes to change the Planning Scheme by altering the planning control from Industrial 3 zone to Industrial 2 zone.

The amendment can be inspected at Shire of Pakenham, Municipal Offices, Henty Way, Pakenham, Vic. 3810; Ministry for Planning and Environment, Southern and Westernport Region, 1st Floor, 33-39 High Street, Cranbourne, Vic. 3977; Ministry for Planning and Environment, Plan Inspection Section, The Olderfleet Buildings, 477 Collins Street, Melbourne, Vic. 3000.

Submissions about the Amendment must be sent to Shire of Pakenham, P.O. Box 7, Pakenham Vic 3810 by 4 September 1989.

Dated 21 July 1989

6274 RAY CANOBIE
Shire Secretary

G 30 2 August 1989 1977

Planning and Environment Act 1987
**Notice of Amendment to a Planning Scheme
SHIRE OF SWAN HILL**

Swan Hill Shire Planning Scheme, Local
Section Amendment No. L1

The Shire of Swan Hill has prepared an Amendment No. L1 to the Swan Hill Shire Planning Scheme, Local Section, Chapters 1 to 4 (inclusive).

The exhibition period for the amendment has been extended by the Council of the Shire of Swan Hill until 5 September 1989.

The amendment can be inspected at Swan Hill Shire, Shire Offices, 45 Splatt Street, Swan Hill; Swan Hill Shire Branch Office, 68 Herbert Street, Robinvale; Ministry for Planning and Environment, 391 Hargreaves Street, Bendigo; and the Ministry for Planning and Environment, The Olderfleet Buildings, 477 Collins Street, Melbourne.

Submissions upon the amendment must be sent to Swan Hill Shire, P.O. Box 488, Swan Hill 3585. Attention: Planning Division, by 5 September 1989.

6286 N. L. NOELKER
Chief Executive Officer

Planning and Environment Act 1987
**TAMBO PLANNING SCHEME LOCAL
SECTION CHAPTER 2**

Amendment No. L27

Notice that a Planning Scheme Amendment has been Prepared and is Available for Inspection

Notice is hereby given that the Shire of Tambo in pursuance of its powers under the *Planning and Environment Act 1987*, has prepared a Planning Scheme Amendment for the following:

Part Lot 2 and Lot 1 L.P. 18547 Metung Road, Metung which is located on the south-west corner of Metung Road and Howlett Avenue and is currently partly used as a Post Office and Real Estate Office.

Lots 4 and 5 L.P. 18547 Metung Road, Metung south of the King & Heath office and north of Paterson Park; and part Crown Allotments 2 and 3, Section C, Township of Metung and Crown Allotment 2, Section C, Metung Road, Metung which is located north adjoining the Metung Hotel and No. 70 Metung Road, Metung, being used as an existing residential property.

A copy of the amendment has been deposited at the Shire Offices, 55 Palmers Road, Lakes Entrance, and at the office of the Ministry for Planning and Environment (Plan Inspection Section), Ground Floor, 477 Collins Street, Melbourne, and will be open for inspection during office hours by any person free of charge.

1978 G 30 2 August 1989

Any persons affected by the scheme are required to set forth in writing any submissions they may wish to make addressed to the Chief Executive, Shire of Tambo, P.O. Box 80, Lakes Entrance 3909, by 11 August 1989 and state whether they wish to be heard in respect of their submission.

G. R. HILL
6265 Acting Chief Executive

Planning and Environment Act 1987
**TAMBO PLANNING SCHEME LOCAL
SECTION**

Amendment No. L29

Notice that a Planning Scheme Amendment has been Prepared and is Available for Inspection

Notice is hereby given that the Shire of Tambo in pursuance of its powers under the *Planning and Environment Act 1987*, has prepared a Planning Scheme Amendment for the following:

To rezone land at Part Crown Allotment 50, Section 7, Nos. 11-13 Lambert Street, Lakes Entrance from Residential B to Public Purposes—Education Department.

A copy of the amendment has been deposited at the Shire Offices, 55 Palmers Road, Lakes Entrance, and at the office of the Ministry for Planning and Environment (Plan Inspection Section), Ground Floor, 477 Collins Street, Melbourne, and will be open for inspection during office hours by any person free of charge.

Any persons affected by the scheme are required to set forth in writing any submissions they may wish to make addressed to the Chief Executive, Shire of Tambo, P.O. Box 80, Lakes Entrance 3909, by 11 August 1989 and state whether they wish to be heard in respect of their submission.

G. R. HILL
6266 Acting Chief Executive

Planning and Environment Act 1987
**TAMBO PLANNING SCHEME LOCAL
SECTION**

Amendment No. L32

Notice that a Planning Scheme Amendment has been Prepared and is Available for Inspection

Notice is hereby given that the Shire of Tambo, in pursuance of its powers under the *Planning and Environment Act 1987*, has prepared a Planning Scheme Amendment for the following:

For a site specific amendment to the Tambo Planning Scheme Local Section Chapter 2—Balance of Shire Ordinance to allow a 2-lot subdivision of Lot 2 L.P. 207769 Stones Road, Swan Reach and situated on the east side of Stones Road approximately 100 metres from its end.

Victoria Government Gazette

A copy of the amendment has been deposited at the Shire Offices, 55 Palmers Road, Lakes Entrance, and at the office of the Ministry for Planning and Environment (Plan Inspection Section), Ground Floor, 477 Collins Street, Melbourne, and will be open for inspection during office hours by any person free of charge.

Any persons affected by the scheme are required to set forth in writing any submissions they may wish to make addressed to the Chief Executive, Shire of Tambo, P.O. Box 80, Lakes Entrance 3909, by 11 August 1989 and state whether they wish to be heard in respect of their submission.

G. R. HILL
6269 Acting Chief Executive

Planning and Environment Act 1987
**TAMBO PLANNING SCHEME
LOCAL SECTION**

Notice that a Planning Scheme Amendment has been Prepared and is Available for Inspection
Amendment No. L30

Notice is hereby given that the Shire of Tambo in pursuance of its powers under the *Planning and Environment Act 1987*, has prepared a Planning Scheme Amendment for the following:

For a site specific amendment to allow a 2-lot subdivision of Lot 1 LP 132933 located on the south-west corner of Lawriell Court and Point Road, Kalimna, to the Tambo Planning Scheme, Local Section Chapter 1—Lakes Entrance Ordinance.

A copy of the amendment has been deposited at the Shire Offices, 55 Palmers Road, Lakes Entrance, and at the office of the Ministry for Planning and Environment (Plan Inspection Section), Ground Floor, 477 Collins Street, Melbourne, and will open for inspection during office hours by any person free of charge.

Any persons affected by the scheme are required to set forth in writing any submissions they may wish to make addressed to the Chief Executive, Shire of Tambo, P.O. Box 80, Lakes Entrance 3909, by 11 August 1989 and state whether they wish to be heard in respect of their submission.

G. R. HILL
6267 Acting Chief Executive

Planning and Environment Act 1987
**TAMBO PLANNING SCHEME
LOCAL SECTION**

Notice that a Planning Scheme Amendment has been Prepared and is Available for Inspection
Amendment No. L31

Notice is hereby given that the Shire of Tambo in pursuance of its powers under the *Planning*

Victoria Government Gazette

and Environment Act 1987, has prepared a Planning Scheme Amendment for the following:

To rezone parts of the following subject properties:

Lots 1-3 LP 206228 Nos. 573-577 Esplanade;

Lots 1 and 2 LP 87616 No. 66 Church Street and No. 579 Esplanade; and

Lot 1 LP 112132 No. 64 Church Street, Lakes Entrance.

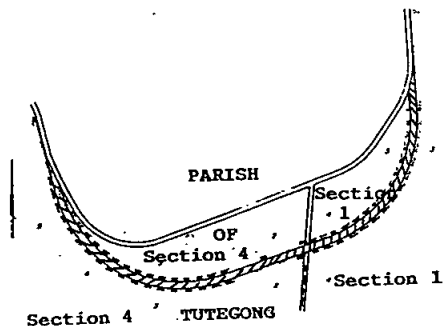
A copy of the amendment has been deposited at the Shire Offices, 55 Palmers Road, Lakes Entrance, and at the office of the Ministry for Planning and Environment (Plan Inspection Section), Ground Floor, 477 Collins Street, Melbourne, and will open for inspection during office hours by any person free of charge.

Any persons affected by the scheme are required to set forth in writing any submissions they may wish to make addressed to the Chief Executive, Shire of Tambo, PO Box 80, Lakes Entrance 3909, by 11 August 1989 and state whether they wish to be heard in respect of their submission.

6268 G. R. HILL
Acting Chief Executive

SHIRE OF WINCHELSEA
Declaration of Public Highway
CAPE OTWAY ROAD

The Council of the Shire of Winchelsea hereby directs that Cape Otway Road, Parish of Tutegong, as shown on the plan hereunder in hachure be declared a public highway and the former portion of the Cape Otway Road shown above the hachure be revoked in a public highway.



Dated 14 June 1989

6294 M. A. COURTNEY
Manager, Administrative Services
Shire Secretary

G 30 2 August 1989 1979

SHIRE OF WYCHEPROOF

Notification of Change in Road Names

Notice is hereby given that pursuant to the provisions of section 535 of the *Local Government Act 1958*, Council at its meeting held on 13 July 1989, resolved to make the following Road Name changes:

Old Name	New Name
Nick Watsons Road	James Road
Putland/Smiths Road (North/South Section)	Drury Road

Dated 24 July 1989

6289 G. R. DRYDEN
Chief Executive Officer

SUNBURY WATER BOARD

Notice is hereby given that the above Authority intends to construct trunk sewers and related works in the area known as Blind Creek from Stockfeld Street to Ridge Park Subdivision to serve properties situated in the whole or parts of the areas hereinafter described in the Sunbury Sewerage District.

Maps and plans showing the works to be constructed are open for inspection at the Board's office, between the hours of 9.00 a.m. and 5.00 p.m. Monday to Friday.

The area referred to above comprises the south side of Blind Creek north of Reservoir Road.

6207 JOHN M. KELLY
Secretary

SUNBURY WATER BOARD

Notice is hereby given that the above Authority intends to construct sewers and related works in Diggers Rest along the west side of Glitter Road to serve properties situated in the whole or parts of the areas hereinafter described in the Diggers Rest Sewerage District.

Maps and plans showing the works to be constructed are open for inspection at the Board's office, between the hours of 9.00 a.m. and 5.00 p.m. Monday to Friday.

6209 JOHN M. KELLY
Secretary

BALLARAT WATER BOARD

General Notice

The abovementioned Water Board having made provision for carrying off the sewage from each and every property which or any part of which is within the Sewerage Areas hereinafter described doth hereby declare that on and after 1 September 1989, each and every property which or any part of which is within the said Sewerage Areas shall be deemed to be a seweraged property within the meaning of the *Sewerage Districts Act 1958*.

1980 G 30 2 August 1989

Sewerage Area 538
Shire of Grenville

The boundaries of all those pieces of land comprising Lot Nos. 11-14 inclusive on Lodged Plan of Subdivision No. 210955E such allotments having an abuttal to Lewers Court Lot Nos. 10 and 15 on Lodged Plan of Subdivision No. 210955E such allotments having an abuttal to Lewers Court and Heinz Road and those sections of Lewers Court and Heinz Road which abut the above allotments.

Sewerage Area 539
Shire of Buninyong

Commencing at the north-east corner of Lot 10 L.P. 212517U, Parish of Ballarat being also a point on the south building line of Canadian Gully Court and the boundary of S.A. 350 thence southerly along the boundary of the said S.A. 350 to the south-east corner of the said Lot 10 thence westerly and north westerly along the boundaries of Lot 10-9 L.P. 212517U to the south-east corner of Lot 4 L.P. 212516W continuing north westerly along the boundary of the said Lot 4 to a point on the east building line of Tinworth Avenue thence northerly along the east building line of the said Tinworth Avenue to the south-west corner of Lot 2 L.P. 212518S continuing northerly along the boundary of the said Lot 2 to the north-west corner of the said Lot 2 being also a point on the boundary of S.A. 432 thence easterly along the boundary of the said S.A. 432 to a point on the boundary of S.A. 350 thence southerly along the boundary of the said S.A. 350 to the point of commencement.

Sewerage Area 540
Shire of Buninyong

The boundaries of all those pieces of land comprising Lot Nos. 6-24 inclusive on Lodged Plan of Subdivision No. 213230 such allotments having an abuttal to Manna Gum Heights Lot Nos. 3-5 inclusive and Lot 26 on Lodged Plan of Subdivision No. 213230 such allotments having an abuttal to McManus Drive Lots 2 and 25 on Lodged Plan No. 213230 such allotments having an abuttal to McManus Drive and Brittain Street Lot No. 1 on Lodged Plan No. 213230 such allotments having an abuttal to Brittain Street and those sections of Manna Gum Heights and McManus Drive which abut the above allotments.

Sewerage Area 541
City of Ballarat

Commencing at the north-west corner of Leopold and Vale Streets being also a point on the boundary of S.A. 198 and the intersection of the eastern and southern building line of Lot 5 L.P. 96889, Parish of Ballarat thence westerly along the west building line of the said Leopold

Victoria Government Gazette

Street by a line across a Right-of-Way to a point on a Quarry Reserve thence northerly along the east boundary of S.A. 198 thence easterly and southerly along the boundary of the said S.A. 198 to the point of commencement.

Sewerage Area 542
City of Ballarat

The boundaries of all those pieces of land comprising Lots 2-9 inclusive on Lodged Plan No. 213907A such allotments having an abuttal to Chisholm Street Lot 1 on Lodged Plan No. 213907A such allotment having an abuttal to Chisholm Street and a road Lot 10 on Lodged Plan No. 213907A such allotment having an abuttal to Chisholm and Hornby Street Lot A on Lodged Plan No. 213907A such allotment having an abuttal to Hornby Street and a road and that section of Chisholm Street which abuts Lots 1-10 inclusive of the said Lodged Plan.

By Order of the said Water Board

M. E. J. FOO, Chairman

6299

P. A. POLLARD, Secretary

MOORoopNA WATER BOARD

Making of Rates and Charges

Notice is hereby given that the following rates and charges for the period 1 July 1989 to 30 June 1990, were made by resolution of the Board on 26 July 1989.

Mooroopna Urban Water District Rate—2.9 cents in the dollar of Net Annual Valuation.

Minimum Rates

— Vacant Land \$65.00.

— Land on which there is a building \$77.00.

The following charges have been set for the 1989-90 water meter reading period.

For calculation of the allowance—Twenty-two and seven tenths cents (22.7¢) per kilolitre.

The water consumption in excess of the allowance—First 200 kilolitres—Twenty-six cents (26¢) per kilolitre. Next 300 kilolitres—Forty-six cents (46¢) per kilolitre. Balance—Eighty-six cents (86¢) per kilolitre.

Mooroopna Sewerage District Rate—2.9 cents in the dollar of Net Annual Valuation.

Minimum Rates

— Vacant Land \$58.00.

— Land on which there is a building \$75.00.

— Cistern Charge \$70.00 per cistern.

The Estimate, prepared in accordance with the Water and Sewerage Acts, is available for inspection at the Board's office, 35-37 McLennan Street, Mooroopna, during normal office hours.

R. F. FORSTER

6364

Secretary

VETERINARY SURGEONS ACT 1958
(as amended)

The Veterinary Board of Victoria ("the Board") conducted an inquiry on 5 August 1987, into the conduct of Dr. Lawrence John McArthur, a registered veterinary surgeon of Suite 3, 1 Hamilton Street, Craigieburn, Victoria.

The Board found proven the charge that Dr. McArthur did engage in conduct discreditable to a veterinary surgeon in that he certified negligently and/or without properly satisfying himself as to the accuracy of information relayed to him in relation to the results of tests for Caprine Arthritis Encephalitis of blood samples collected by him.

Pursuant to the powers conferred by section 22 of the *Veterinary Surgeons Act 1958*, the Board ordered that Dr. McArthur's registration as a veterinary surgeon be suspended for a period of six months and further ordered that Dr. McArthur pay \$1900.00 towards the costs of and incidental to the inquiry.

An application by Dr. McArthur to the Supreme Court of Victoria for an Appeal by way of Re-hearing against the findings of the Board was dismissed with costs for want of appearance on 25 July 1989.

The Board further resolved that Dr. McArthur's registration as a veterinary surgeon be suspended for a period of six months from 3 August 1989.

B. D. WANSBURY
Registrar

6329

SHEPPARTON WATER BOARD

Pursuant to section 119 (2) of the *Sewerage Districts Act 1958*, No. 6368, notice is hereby given of the intention to construct sewers for properties situated in the vicinity of the following streets:

Goulburn Valley Highway, Kialla from Lot 5, L. P. 13848 to Lot 1, L. P. 81839 on Part of Crown Allotment 72, Parish of Kialla.

L. J. GLEESON
General Manager

6366

BALLARAT WATER BOARD

Pursuant to section 119 (2) of the *Sewerage Districts Act 1958* (No. 6368), notice is hereby given of the intention to construct a sewer for property situated in the vicinity of the following streets:

City of Ballarat—Rodier Street, Burnbank Street, York Street, Wendouree Parade;

Shire of Buninyong—Boak Avenue;
more particularly, as shown on plans which are open for inspection at this Office between the

G 30 2 August 1989 1981

hours of 8.45 a.m. and 4.30 p.m., Monday to Friday, inclusive.

P. A. POLLARD
Secretary

6302

SECOND SCHEDULE

Notice of application for a licence to divert water from the Goulburn River at Kialla to Allotment 77A (Lot 3 LP93826), Parish of Kialla.

I hereby given notice of an application for a licence empowering me to divert water for a term of 15 years to the extent of 27.2 megalitres per annum at a maximum rate of 1.36 megalitres per day of 24 hours for the irrigation of 4.2 hectares and to occupy certain Crown lands for diversion works.

Any objection to the granting of this application must be forwarded in writing to reach the Manager Business Services, Rural Water Commission, 33 Casey Street, Tatura, 3616 within thirty days from the publication of this notice.

FREDERICK BRUCE BARTLETT, R.S.D.,
Rafferty Road, Kialla 6280

SECOND SCHEDULE

Notice of application for a licence to divert water from the Goulburn River at Ghin Ghin to Allotments 39A, 39E and 42A, Parish of Ghin Ghin.

I hereby give notice of an application for a licence empowering me to divert water for a term of 15 years at a maximum rate of 4 megalitres per day of 24 hours for the irrigation of 12.35 hectares and to occupy certain Crown lands for diversion works.

Any objection to the granting of this application must be forwarded in writing to reach the Manager Business Services, Rural Water Commission, 33 Casey Street, Tatura, 3616 within thirty days from the publication of this notice.

LEDLEY ETHEL ANDERSON, "Glenside",
RMB 3010, Yea 3717 6291

SECOND SCHEDULE

Notice of application for a licence to divert water from the Goulburn River at Killingworth to Allotment Part 40, Parish of Killingworth.

I hereby given notice of an application for a licence empowering me to divert water for a term of fifteen years to the extent of 74 megalitres per annum at a maximum rate of 4.2 megalitres per day of 24 hours for the irrigation of 12.3 hectares of pasture and to occupy certain Crown lands for diversion works.

Any objection to the granting of this application must be forwarded in writing to reach the Manager Business Services, Rural Water

1982 G 30 2 August 1989

Commission, 33 Casey Street, Tatura 3616 before 15 August 1989, being thirty days from the publication of this notice.

ROBERT THOMAS COLLINS, Box 51, Yea
6292

SECOND SCHEDULE

Notice of application for a licence to divert water from the Tullaroop Creek at Eddington.

I hereby give notice of an application for a licence empowering me to divert water for a term of 15 years to the extent of 10 megalitres per annum.

Any objections to the granting of this application must be forwarded in writing to reach the Regional Manager, Loddon Rural Water Commission, Alder Street, Golden Square, Victoria 3555 before 27 August, being 30 days from the publication of this notice.

BOHAY PTY LTD
6276 P. P. DOW, Eddington

SECOND SCHEDULE

Notice of application for a licence to divert water from the Goulburn River at Seymour to Part Allotment 306 on L.P. 2503, Lots 308, 309, 310, 311, 312, 313, 314, 315, 317, 318 and 319, Parish of Tallarook.

I hereby give notice of an application for a licence empowering me to divert water for a term of fifteen years to the extent of ninety megalitres per annum at a maximum rate of five megalitres per day of 24 hours for the irrigation of 15 hectares of pasture.

Any objection to the granting of this application must be forwarded in writing to reach the Manager Business Services, Rural Water Commission, 33 Casey Street, Tatura, 3616 before 28 August 1989, being thirty days from the publication of this notice.

EDWIN PHERSON EKBERG, SHIRLEY
MARY JANE EKBERG, "Wallangarra", P.O.
Box 143, Seymour, Victoria 6277

SECOND SCHEDULE

Notice of application for a licence to divert water from the Goulburn River at Seymour to Allotments 13 and 15 and Part 9 and 10, Parish of Seymour.

I hereby give notice of an application for a licence empowering me to divert water for a term of fifteen years to the extent of 747 megalitres per annum at a maximum rate of 10.1 megalitres per day of 24 hours for the irrigation of 124.5 hectares of pasture.

Any objection to the granting of this application must be forwarded in writing to reach the Manager Business Services, Rural Water

Victoria Government Gazette

Commission, 33 Casey Street, Tatura, 3616 before 28 August 1989, being thirty days from the publication of this notice.

EDWIN PHERSON EKBERG, SHIRLEY
MARY JANE EKBERG, "Wallangarra", P.O.
Box 143, Seymour, Victoria 6278

SECOND SCHEDULE

Notice of application for a licence to divert water from the Goulburn River at Murchison East to Allotments 101A, 92, 91 and 90, Parish of Arcadia.

I hereby give notice of an application for a licence empowering me to divert water for a term of fifteen years to the extent of 46 megalitres per annum at a maximum rate of 5 megalitres per day of 24 hours for the irrigation of 30 hectares.

Any objection to the granting of this application must be forwarded in writing to reach the Manager Business Services, Rural Water Commission, 33 Casey Street, Tatura, 3616 before 27 August 1989, being thirty days from the publication of this notice.

SPRINGVALE PASTORAL CO. PTY. LTD.,
Brown's Road, Murchison 6279

Take notice that John Alexander Anderson of 37 Nerissa Street, Ferntree Gully, ceased being a partner as and from 1 June 1989, in the business Jarvis & Anderson Plumbing of 15 Rollaway Rise, Chirnside Park and as such the said John Alexander Anderson shall no longer be responsible for any debts or liabilities incurred by Jarvis and Anderson Plumbing. 6321

DISSOLUTION OF PARTNERSHIP

Take notice that as from 12 July 1989 Sattel Pty Ltd ceased to be a member of the partnership known as the "Bunbartha Kiwi Fruit Partnership". The partnership was dissolved so far as Sattel Pty Ltd was concerned on the said 12 July 1989. The business will be carried on by the remaining Unit Proprietors under the same name, namely "Bunbartha Kiwi Fruit Partnership".

LESTER, FIELDEN & FARAONE, solicitors,
14 Haughton Road, Oakleigh 6298

Form 19

NOTICE OF WINDING-UP ORDER

In the matter of Davsa Ninety-Six Pty. Ltd.
Winding-up order made 19 July 1989.

Name and address of liquidator: Ian Kenneth Mackinnon, 1st Floor, 405 Little Bourke Street, Melbourne 3000.

Dated 20 July 1989

WINNEKE MURRAY
6325 solicitors for the applicant

Unclaimed Moneys Act 1962

Register of Unclaimed Moneys held by the—

<i>Name of Owner on Books and Last Known Address</i>	<i>Total Amount Due to Owner</i>	<i>Description of Unclaimed Money</i>	<i>Date when Amount first became Payable</i>
\$			
MASCOT MILLS LIMITED			
Quigley, Ronald, 38 Market St, Melbourne	12.50	Dividend	Nov. 85
Brown, John Roy, 26 Wattie Dve, Watsonia	17.50	"	"
Heather, Anne, 160 Riversdale Rd, Camberwell	26.25	"	"
Healy, Edward (estate of), Unit 2/68 Shenfeld Ave, Bonbeach	24.50	"	"
Wilkinson, Henry, 15 Hanbury St, Kalgoorlie, WA 5654	17.50	"	"

Form 34
Notice of Meeting
BANKRUPTCY DISTRICT OF THE STATE
OF VICTORIA
No. 174 of 1989x
Maxwell Arthur Blakiston

Take Note that at a meeting of creditors of Maxwell Arthur Blakiston held on Wednesday, 19 July 1989 at 500 Collins Street, Melbourne, creditors resolved that the debtor execute a deed of arrangement and that I be appointed trustee of the said deed.

Dated 21 July 1989

B. E. FORDHAM, Trustee
HORWATH & HORWATH, 6th Floor, 500
Collins Street, Melbourne 6323

Companies (Victoria) Code
CHERLAN PTY. LTD.
Section 392 (2) (b)

Notice is hereby given that at a general meeting of the members of the abovenamed company held on 18 July 1989, it was resolved that the company be wound up voluntarily and that Ian Milton Nisbet of 143 Queen Street, Melbourne, be appointed liquidator.

Notice is also given that after 21 days from this date, I shall proceed to distribute the assets. All creditors having any claims against the company should furnish particulars of same by that date, otherwise I shall proceed to distribute the assets without regard to their claim.

Dated 19 July 1989

6310 IAN M. NISBET

At a general meeting of the members of the company duly convened and held at 87 Noga Avenue, Keilor East on 21 July 1989, the special resolution set out below was agreed to: resolved that Zesa Pty. Limited be wound up in

accordance with the provisions applicable to Members' Voluntary Winding Up of the Companies Code. After the payments of the creditors the liquidator be authorised to distribute the net assets of the Company between its members in the proportion of their respective shareholdings.

Dated 21 July 1989

6301 MILADA SADILEK

IVY ANNIE GREGOR, late of Hopetoun in the State of Victoria, widow, deceased

Creditors, next of kin and other persons having claims against the estate of the said deceased who died on 16 April 1989, are required to send particulars of same to the executors, Ronald Stanley Gregor and Kenneth Robert Gregor in care of the undersigned on or before 10 October 1989, after which date they will distribute the assets having regard only to the claims of which they then have notice.

DWYER, BENNETT & MAHON, barristers and solicitors, 194-208 Beveridge Street, Swan Hill 6305

Creditors, next of kin and others having claims in respect of the estate of Gregory Joseph Shield, late of 35 Yeovil Road, Burwood and 36 Lord Street, Richmond in Victoria, service pensioner, deceased, who died on 20 June 1989 are hereby required to send particulars of their claims to Laurence Frederick L'Estrange the executor of his estate care of the undermentioned solicitors by 31 October 1989, after which date he will distribute the assets having regard only to the claims of which he then has had notice.

L'ESTRANGE & KENNEDY, solicitors, 291 Bridge Road, Richmond 6307

Creditors, next of kin and others having claims in respect of the will of Catherine May Roscow, late of Flat 2, No. 8 Ridgeway Avenue, Kew, gentlewoman, deceased, who died on 14 July

1984 G 30 2 August 1989

1988 are to send particulars of their claims to the executors care of B. J. B. Morrey, solicitor, Suite 5, 268 Balcombe Road, Mentone by 6 October 1989, after which date they will distribute the assets having regard only to the claims of which they then have notice.

B. J. B. Morrey, solicitor, 5/268 Balcombe Road, Mentone 6304

Creditors, next of kin and others having claims in respect of the estate of Winifred Mary Burton, late of Judge Book Memorial Village, Eltham in Victoria, home duties, deceased, who died on 30 April 1989 are hereby required to send particulars of their claims to Laurence Frederick L'Estrange, the executor of her estate care of the undermentioned solicitors by 31 October 1989, after which date he will distribute the assets having regard only to the claims of which he then has had notice.

L'ESTRANGE & KENNEDY, solicitors, 291 Bridge Road, Richmond 6308

Creditors, next of kin and others having claims in respect of the estate of Mary Josephine Cann late of 85 Mary Street, Richmond in Victoria, widow, deceased, who died on 12 April 1989 are hereby required to send particulars of their claims to Laurence Frederick L'Estrange the executor of his estate care of the undermentioned solicitors by 31 October 1989, after which date he will distribute the assets having regard only to the claims of which he then has notice.

L'ESTRANGE & KENNEDY, solicitors, 291 Bridge Road, Richmond 6309

GORDON CLIFFORD MILES, late of 38 Ethel Street, Thornbury in the State of Victoria, retired fitter, deceased

Creditors, next of kin and others having claims in respect of the deceased (who died on 5 June 1989) are required to send particulars of their claims to Ronald Miles care of Walsh, Johnston & Co., solicitors of 452 High Street, Northcote before 4 October 1989, after which date he may convey or distribute the assets having regard only to the claims of which he then has notice.

WALSH, JOHNSTON & CO., solicitors of 452 High Street, Northcote 6306

Creditors, next of kin and others having claims in respect of the estate of Jack Wallen Jones late of 10 Derry Street, Essendon in the State of Victoria, retired, deceased, who died on 10 February 1989 are required by the executrix of the estate Thelma Mary McFarland of 23 Ambrose Street, Doncaster in the said State, married woman to send particulars to N. C. Gay & Co., solicitors of 477A Sydney Road, Brunswick by 7 October 1989, after which date the said

Victoria Government Gazette

executrix may distribute the assets having regard only to the claims of which she then has notice.

N. C. GAY & CO., solicitors, 477A Sydney Road, Brunswick 6362

Creditors, next of kin and others having claims in respect of the estate of Muriel Doreen Douglas late of 20 Jersey Street, Coburg in the State of Victoria, home duties, deceased, who died on 1 February 1989 are required by the executrix of the estate Gaile Veronica Douglas of 20 Jersey Street, Coburg in the said State, librarian, to send particulars to N. C. Gay & Co., solicitors of 477A Sydney Road, Brunswick by 30 September 1989, after which date the said executrix may distribute the assets having regard only to the claims of which she then has notice.

N. C. GAY & CO., solicitors, 477A Sydney Road, Brunswick 6363

MERYANDA ELIZABETH OSBORN, late of 1/34 Park Road, Glen Iris, Victoria, widow, deceased

Creditors, next of kin and others having claims in respect of the Estate of the deceased, who died on 16 April 1989, are required by the executors Perpetual Trustees Victoria Limited of 50 Queen Street, Melbourne and John Anthony Rowden of 43 Fulton Road, Mt Eliza, Victoria to send particulars to the said Company by 5 October 1989 after which date the executors may convey or distribute the assets of the Estate having regard only to the claims of which they then have notice.

ARTHUR ROBINSON & HEDDERWICKS, solicitors, 535 Bourke Street, Melbourne 6311

MARGARET LORD LORD, late of 318 Riversdale Road, Hawthorn East, Victoria, retired law clerk, deceased

Creditors, next of kin and others having claims in respect of the Estate of the said deceased, who died on 21 April 1989 are to send particulars of their claims to Charles Bernard Gore Brett, John Lord and Ian Gough Waller all c/o Messrs. Blake Dawson Waldron, solicitors, 140 William Street, Melbourne by 2 November 1989 after which date they will distribute the assets having regard only to the claims of which they then have notice.

BLAKE DAWSON WALDRON, 140 William Street, Melbourne, solicitors 6316

MARJORIE MAUDE JACK, late of 6 St Johns Court, 567 Toorak Road, Toorak, widow, deceased

Creditors, next of kin and others having claims in respect of the estate of the abovenamed deceased who died on 5 May 1989 are required by Bryan Alwyn Meadows of 23 Victor Street, Point Lonsdale, director and Nola Alison Gericke of 50 Leabrook Drive, Rostrevor, South Australia, home duties, the executors of the Will

of the abovenamed deceased to send particulars of their claims to the said executors care of the undernamed solicitors by 6 October 1989 after which date they will convey or distribute the assets having regard only to the claims of which they then have notice.

ABBOTT TOUT RUSSELL KENNEDY,
solicitors of 469 La Trobe Street, Melbourne
3000 6324

Creditors, next of kin and others having claims in respect of the Estate of Myrtle Porter, late of 10 Turner Street, Bacchus Marsh, married woman, deceased, who died on 21 April 1989 and Probate of whose Will has been granted to Reginald Charles Porter of 10 Turner Street, Bacchus Marsh, retired are required to send particulars of their claims to the said Executor care of the undermentioned solicitors by 2 October 1989 after which date he will distribute the assets having regard only to the claims of which he then has notice.

PEARCE & WEBSTER, solicitors of 51 Queen Street, Melbourne 6367

ANNIE DUNSTAN EBELING, late of 11 Anderson Street, East Malvern, widow, deceased,

Creditors, next of kin and others having claims against the estate of the said deceased who died on 1 January 1989, are to send particulars of their claims to Craig Dunstan Ebeling and John Paul Fanning, c/o Messrs. Blake Dawson Waldron, solicitors, 140 William Street, Melbourne by 26 October 1989, after which date they will distribute the assets having regard only to the claims of which they then have notice.

BLAKE DAWSON WALDRON, solicitors,
140 Williams Street, Melbourne 6258

GEORGE VICTOR BINGHAM, late of Lardner via Warragul in the State of Victoria, farmer, deceased

Creditors, next of kin and others having claims in respect of the estate of the deceased who died on 29 December 1988 are requested by the trustee, Muriel Laura Bingham, to send particulars of their claims to her care of the undersigned solicitors by 9 October 1989, after which date the trustee may convey or distribute the assets having regard only to the claims of which she then has notice.

DUNN STRACHAN & HARDIE, solicitors,
3 Smith Street, Warragul 6259

Creditors, next of kin and others having claims in respect of the estate of Shalom Borenstein, late of 362 Canning Street, North Carlton, solicitor, deceased who died on 14 March 1989, are required by the executrix of his will, Juliette Borenstein of 77 Barkly Street, North Fitzroy,

counsellor to send particulars to her care of the undermentioned solicitors by 1 September 1989, after which date the executrix may convey or distribute the assets having regard only to the claims of which she then has notice.

ANDERSON RICE, solicitors, 51 Queen Street, Melbourne 6260

In the will of HAZEL LORRAINE WILLIAMS, late of 24 West Fyans Street, Newtown in the State of Victoria, home duties, deceased

Creditors, next of kin and others having claims in respect of the estate of the deceased who died on 15 January 1989 are required by the trustees Debra Lorraine Troop of 10 Challenger Close, Whittington and Joseph Patrick Troop of 10 Challenger Close, Whittington to send particulars to them by 30 September 1989, after which date the trustees may convey or distribute the assets having regard only to the claims of which they then have notice.

AINSWORTH & CO., solicitors, 117 Yarra Street, Geelong 6261

Creditors, next of kin and others having claims in respect of the estate of Marjorie Diana McKewan, late of Carr Street, Barwon Heads, widow, deceased who died on 15 March 1989, are required to send particulars of their claims to the executors, Hugh William McKewan and Richard Frank Lloyd Annois, care of the undersigned solicitors before 6 October 1989, after which date the assets of the estate will be distributed having regard only to the claims of which the executors then have notice.

HARWOOD & PINCOTT, solicitors, 83 Moorabool Street, Geelong 6262

HARRIET FLORENCE ORMSTON, late of "Gwennap", 319 Geelong Road, West Footscray, widow, deceased

Creditors, next of kin and others having claims in respect of the estate of the deceased, who died on 13 June 1989, are required by Ronald Francis Ormston, of 10 Marshall Road, Box Hill, retired draftsman, the executor to whom probate of the will of the said deceased was granted by the Supreme Court of Victoria, to send particulars care of the undersigned by 9 October 1989, after which date the said executor may convey or distribute the assets having regard only to the claims of which he then has notice.

PATRICK J. CANNON COBURN & ASSOCIATES, solicitors, of 205 Hampshire Road, Sunshine 6283

Creditors, next of kin and others having claims in respect of the estate of Emilio Stefanutti, late of 15 Brindisi Street, Mentone, retired, deceased, who died on 28 December 1988, are to send particulars of their claims to Russell McDonald

1986 G 30 2 August 1989

Brown and Ian Geoffrey Middleton, of 29th Floor, 200 Queen Street, Melbourne, by 6 October 1989, after which date they will distribute the assets having regard only to the claims of which they then have notice.

WESTGARTH MIDDLETONS, solicitors,
200 Queen Street, Melbourne 6282

Creditors, next of kin and others having claims in respect of the estate of Emily Jean Chapman, late of Flat 19, "Aspendale Court", 10-12 Robertson Parade, Aspendale, retired, deceased, who died on 31 May 1989, are required by the executor, Campbell Craven Paine, of 80 Collins Street, Melbourne in the said State, solicitor, to send particulars of their claims to the said executor by 3 October 1989, after which date he will convey or distribute the assets having regard only to the claims of which he then has notice.

DARVALL McCUTCHEON, solicitors, of 80 Collins Street, Melbourne 6281

JEMIMA MAY EAGLES, late of Unit 1, 7 Regent Street, Belmont, in the State of Victoria, home duties, deceased

Creditors, next of kin and others having claims in respect of the estate of the deceased, who died on 28 May 1989, are required by the trustees, Janet Alys Southey, home duties and Robert Southey, school cleaner, both of 25 Cambra Road, Belmont, to send particulars to them by 30 September 1989, after which date the trustees may convey or distribute the assets having regard only to the claims of which they then have notice.

AINSWORTH & CO., solicitors, of 117 Yarra Street, Geelong 6296

In the Supreme Court of the State of Victoria
SALE BY THE SHERIFF

On 14 September 1989 at 2.30 p.m. at the Sheriff's Office, 287 Springvale Road, Glen Waverley (unless process be stayed or satisfied).

All the estate and interest (if any) of Dale Burrows of 8 Galvin Court, Coolaroo, shown on Certificate of Title as Dale Thomas Burrows as joint proprietor with Joanne Helen Burrows of an estate in fee simple in the land described on Certificate of Title Volume 9560 Folio 434 upon which is erected a brick dwelling known as 8 Galvin Court, Coolaroo.

Registered Mortgages Nos. L3585158 and N62237G and Caveat L358097D affect the said estate and interest.

Terms—Cash only

6312

H. BUETTNER
Sheriff's Officer

Victoria Government Gazette

In the Supreme Court of the State of Victoria
SALE BY THE SHERIFF

On 14 September 1989 at 2.30 p.m. at the Sheriff's Office, 287 Springvale Road, Glen Waverley (unless process be stayed or satisfied).

All the estate and interest (if any) of Bedri Fejzulovski of 8 Hill Grove, Preston as joint proprietor with Nezdet Fejzulovski of an estate in fee simple in the land described on Certificate of Title Volume 5828 Folio 508 upon which is erected a dwelling known as 8 Hill Grove, Preston.

Registered Mortgage No. J965829 affects the said estate and interest.

Terms—Cash only

6313

H. BUETTNER
Sheriff's Officer

In the Supreme Court of the State of Victoria
SALE BY THE SHERIFF

On 14 September 1989 at 2.30 p.m. at the Sheriff's Office, 287 Springvale Road, Glen Waverley (unless process be stayed or satisfied).

All the estate and interest (if any) of John Anthony Bugeja and Christine Mary Bugeja both of 34 Strezlecki Grove, Laverton as joint proprietors of an estate in fee simple in the land described on Certificate of Title Volume 8283 Folio 586 upon which is erected a brick dwelling known as 34 Strezlecki Grove, Laverton.

Registered Mortgage No. L333412F affects the said estate and interest.

Terms—Cash only

6314

H. BUETTNER
Sheriff's Officer

In the Supreme Court of the State of Victoria
SALE BY THE SHERIFF

On 14 September 1989 at 1.00 p.m. at the Ouyen Police Station (unless process be stayed or satisfied).

All the estate and interest (if any) of Edward Arthur Shaddock of Lot 3 R.M.B. Galah as proprietor of an estate in fee simple in the land described on Certificate of Title Volume 8067 Folio 917 upon which is erected a dwelling, machinery shed and containing some 625 acres or thereabouts and Certificate of Title Volume 6454 Folio 667 which is a vacant block of land and Certificate of Title Volume 8180 Folio 853 upon which is erected a weatherboard house, grain silo, shearing sheds and contains some 1342 acres or thereabouts and Certificate of Title Volume 7549 Folio 077 which is a vacant block of land containing some 640 acres or thereabouts. The subject properties are located on Corbett Road, approximately 9 kilometres west of the township of Galah.

Victoria Government Gazette

Registered Mortgages Nos. M353622Q and
Caveat M516031Q affect the said estate and
interest.

Terms—Cash only

6315

H. BUETTNER
Sheriff's Officer

G 30 2 August 1989 1987

1988 G 30 2 August 1989

NOTICE OF MAKING OF
STATUTORY RULES
WHICH ARE NOT YET
AVAILABLE

Notice is given of the making of the following
Statutory Rules:

- County Court Act 1958*
181/1989 County Court
Miscellaneous Rules
1989
*Co-operative Housing
Societies Act 1958*
182/1989 Co-operative Housing
Societies (General)
(Amendment)
Regulations 1989
Court Security Act 1980
183/1989 Court Security
(Amendment)
Regulations 1989
*State Superannuation Act
1988*
184/1989 State Superannuation
(Amendment No. 2)
Regulations 1989

Victoria Government Gazette

NOTICE OF MAKING
AND AVAILABILITY OF
STATUTORY RULES

In pursuance of the provisions of the
Subordinate Legislation Act 1962 and the
Regulations made thereunder notice is given of
the making and availability of the following
Statutory Rules:

Note: The date specified after each Statutory
Rule is the date it was first obtainable from—
VGPO Mail and Bulk Order Sales
7-21 Boundary Rd, North Melbourne, 3051
Tel: 326 6240

- Accident Compensation
Act 1985*
163/1989 Accident Compensation
Tribunal (Accident
Compensation) Rules
1989
1 August 1989 Code 10
Supreme Court Act 1986
166/1989 Solicitors' Remuneration
Order (No. 2) 1989
28 July 1989 Code 5
County Court Act 1958
174/1989 County Court (Costs)
Rules 1989
31 July 1989 Code 5
County Court Act 1958
175/1989 County Court (Chapter I
Amendment) Rules
1989
31 July 1989 Code 5
Tobacco Act 1987
179/1989 Tobacco (Promotion of
Exempt Sponsorship)
Regulations 1989
31 July 1989 Code 1
Groundwater Act 1969
180/1989 Groundwater Appeal
Board (Amendment)
Regulations 1989
28 July 1989 Code 1

Victoria Government Gazette

G 30 2 August 1989 1989

Public Service Act 1974

PSD26/1989 Public Service
Determinations (No.
26) 1989 Code 1

Public Service Act 1974

PSD27/1989 Public Service
Determinations (No.
27) 1989 Code 1

<i>Price Code</i>	<i>No. of Pages (Including cover and blank pages)</i>	<i>Price</i>
1	1-4	\$0.42
2	5-8	\$0.75
3	9-12	\$1.05
4	13-16	\$1.50
5	17-24	\$1.80
6	25-32	\$2.25
7	33-40	\$2.55
8	41-48	\$2.85
9	49-56	\$3.20
10	57-64	\$3.50
11	65-72	\$3.80
12	73-80	\$4.00
13	81-88	\$4.45
14	89-96	\$4.80
Each additional 16 pages or part thereof		\$0.63

1990 G 30 2 August 1989

Victoria Government Gazette

Victoria Government Gazette

G 30 2 August 1989 1991

1992 G 30 2 August 1989

Victoria Government Gazette

Victoria Government Gazette

G 30 2 August 1989 1993

1994 G 30 2 August 1989

Victoria Government Gazette

Victoria Government Gazette

G 30 2 August 1989 1995

1996 G 30 2 August 1989

Victoria Government Gazette

Victoria Government Gazette

G 30 2 August 1989 1997

1998 G 30 2 August 1989

Victoria Government Gazette

Victoria Government Gazette

G 30 2 August 1989 1999

•

CONTENTS

	Page
Appointments	1935
Contracts	1932
Contracts Accepted—Amendments	1929
Estates of Deceased Persons	1933
Government Notices	1908
Melbourne and Metropolitan Board of Works	1927
Notice of Making of Statutory Rules	1988
Orders in Council—	
Acts—Local Government; Crown Land (Reserves); Pipelines; Audit; Crimes; Constitution Act Amendment, The; Water and Sewerage Authorities (Restructuring); Water; Urban Land Authority	1936
Police Sale	1932
Private Advertisements	1965
Proclamations	1906
Tenders	1964

A Victorian Government Publication

Published by VGPO

Melbourne Victoria Australia

© State of Victoria 1989

This publication is copyright. No part may be reproduced by any process except in accordance with the provisions of the Copyright Act.

Address all inquiries to the Government Printer for the State of Victoria

PO Box 203 North Melbourne 3051 Victoria Australia

ISSN 0819—5471

Jean Gordon Government Printer Melbourne

Counter Sales

Information Victoria Bookshop

318 Lt. Bourke Street Melbourne 3000

Telephone inquiries (03) 663 3760

Mail and Bulk Order Sales

VGPO

PO Box 203 North Melbourne 3051

7–21 Boundary Road North Melbourne 3051

Telephone inquiries (03) 326 6240

Recommended Retail Price \$1.15