

# VICTORIA GOVERNMENT G A Z E T T E

No. G 39 Wednesday 4 October 1989  
By Authority Jean Gordon Government Printer Melbourne

**GENERAL**

## Gazette Services

The *Victoria Government Gazette* (VGG) is published by VGPO for the State of Victoria and is produced in three editions.

VGG General is published each Wednesday and provides information regarding Acts of Parliament and their effective date of operation; Government notices; requests for tenders; as well as contracts and contracts accepted. Private notices are also published.

VGG Special is published any day when required for urgent or special Government notices. VGG Special is made available automatically to subscribers of VGG General.

VGG Periodical is published on Monday when required and includes specialised information eg. Medical, Dental, Pharmacist's Registers, etc.

## Government Advertising

### Publishing Details

The following Guidelines should be followed to ensure publication of Government material in the *Victoria Government Gazette*.

- Duplicate copies should be submitted for use by the Gazette Officer.
- Material submitted to the Executive Council for gazettal will normally be published in the following week's issue.
- Where urgent gazettal is required, contact:  
Gerd Gaspar  
Gazette Officer  
Department of the Premier and Cabinet  
2nd Floor 1 Treasury Place  
Melbourne 3000  
Telephone Inquiries (03) 651 5153
- Government advertising other than material for the consideration of the Executive Council should be forwarded to the Gazette Office no later than 9.30 am on Tuesday.
- Lengthy or complicated notices should be forwarded several days before publication.
- Proofs will be supplied only when requested or at the direction of the Gazette Officer.
- No additions or amendments to material for publication will be accepted by telephone.
- Double rates for advertising in the Special Gazette will apply.

## Private Advertising

### Publishing Details. Send copy to:

VGG Coordinator  
Gazette Advertising  
VGPO  
66-112 Macaulay Road  
North Melbourne  
(PO Box 203 North Melbourne 3051)  
Telephone inquiries (03) 320 0100  
Fax No. (03) 328 1657

### Advertising Rates and Payment

Single column x cm/part cm \$3.85  
Double column x cm/part cm \$7.70  
Full page \$161.70

All private advertising **MUST** be paid for in advance, prior to any gazettal. Cheques should be made payable to 'VGPO'.

### Advertisers should note:

- There are approximately 20 words to each column centimetre depth.
- Signatures (in particular) and proper names must also be in block letters.
- All material should be double spaced.
- Advertisements can be faxed, and a cover sheet should be used, marked to the attention of the Gazette Coordinator.
- Documents not clearly prepared and in the exact format for gazettal will be returned to the sender unpublished.
- Late copy received at VGPO after 3.30 pm Tuesday will be placed in the following issue of VGG, irrespective of any date/s mentioned in the copy (unless otherwise advised).

### Copy Deadline

11.00 am Tuesday (Normal Rates)  
3.30 pm Tuesday (Double Rates)

## Subscriptions

VGG is available by three subscription services:

General and Special—\$111.50 each year  
General, Special and Periodical—\$128 each year  
Periodical—\$67 each year

Subscriptions are payable in advance and accepted for a period of one year. All subscriptions are on a firm basis and refunds for cancellations will not be given.

All payments should be made payable to VGPO.

Subscription inquiries: (03) 320 0217

Bookshop Inquiries: (03) 663 3760

# PROCLAMATIONS

## *Country Fire Authority Act 1958*

### PROCLAMATION

I, J. Davis McCaughey, A.C., Governor of Victoria, acting with the advice of the Executive Council under section 15 of the *Country Fire Authority Act 1958*, proclaim the boundary of the Warrandyte Urban Fire District in the Thirteenth Fire Control Region to be varied as follows:

In the Thirteenth Fire Control Region:

#### WARRANDYTE URBAN FIRE DISTRICT

Commencing on the southern bank of the Yarra River at Fitzsimmons Lane, thence southerly by Fitzsimmons Lane to Porter Street, thence easterly by Porter Street to Church Road, thence southerly by Church Road to Serpells Road, thence generally easterly by Serpells Road to Tuckers Road, thence southerly by Tuckers Road to King Street, thence easterly by King Street to Blackburn Road, thence southerly by Blackburn Road to Anderson Creek Road, thence northerly by Anderson Creek Road to Landscape Drive, thence easterly by Landscape Drive to Taurus Road, thence southerly by Taurus Road to Canopus Drive, thence easterly by Canopus Drive to Polaris Drive, thence south westerly by Polaris Drive to Telopea Avenue, thence southerly by Telopea Avenue to Bellevue Avenue, thence north easterly by Bellevue Avenue to Hunt Street, thence southerly by Hunt Street to Woodhouse Road, thence easterly by Woodhouse Road to Old Warrandyte Road, thence north easterly by Old Warrandyte Road and Tindalls Road to Harris Gully Road, thence generally north easterly by Harris Gully Road to the M.M.B.W. pipe track easement, thence easterly by the pipe track easement to Knees Road, thence generally northerly by Knees Road to Beauty Gully Road at a point in line with the eastern boundary of Allotment 2H, thence northerly by the eastern boundaries of Allotments 2H and 2C and the continuation of that alignment to Andersons Creek, thence generally easterly by Andersons Creek to the south western corner of Allotment 16G1, thence easterly, northerly and westerly by the southern, eastern and northern boundaries of Allotments 16G1 and 16E to Webb Street, thence northerly by Webb Street and the alignment of the eastern boundary of Allotment 5E and 5D and the continuation of that alignment to the south west corner of Allotment 39, thence easterly by the southern boundary alignment of Allotments 39 and 23 to Pigtail Road, thence easterly by Pigtail Road to Warrandyte-Ringwood Road, thence generally

south easterly by Warrandyte-Ringwood Road to Jumping Creek Road, thence generally north easterly by Jumping Creek Road to the Jumping Creek, thence generally northerly by the Jumping Creek to the Yarra River, thence downstream by the southern bank of the Yarra River to the point of commencement.

Given under my hand and the seal of  
Victoria on 8 March 1988

(L.S.) J. DAVIS McCAUGHEY

By His Excellency's Command

S. M. CRABB

Minister for Police and Emergency Services

## COUNTRY FIRE AUTHORITY ACT 1958

I, J. Davis McCaughey, Governor of Victoria, acting with the advice of the Executive Council and under section 15 of the *Country Fire Authority Act 1958*, proclaim the boundary of the Mount Eliza Urban Fire District in the Twenty-sixth Fire Control Region to be varied as follows:

In the Twenty-sixth Fire Control Region:

#### MOUNT ELIZA URBAN FIRE DISTRICT

Commencing on the foreshore of Port Phillip Bay at a point which is the prolongation of Gulls Way, thence generally south easterly by Gulls Way and prolongation of the southern point of Gulls Way in an easterly direction to Humphries Road, thence south easterly by Humphries Road and a line the prolongation of Humphries Road to Moorooduc Road, thence south westerly by the north western boundary of Moorooduc Road to the railway reserve, thence generally westerly by the northern boundary of the railway reserve to Wooralla Drive, thence generally northerly by Wooralla Drive to Cobb Road, thence westerly by Cobb Road to the Nepean Highway, thence south westerly by the Nepean Highway to Sunnyside Road, thence north westerly by Sunnyside Road and a line to the foreshore of Port Phillip Bay, thence generally northerly and north easterly by the foreshore of Port Phillip Bay to the point of commencement.

Given under my hand and the seal of  
Victoria on 7 June 1988

(L.S.) J. DAVIS McCAUGHEY

By His Excellency's Command

S. M. CRABB

Minister for Police and Emergency Services

PROCLAMATION

I, J. Davis McCaughey, Governor of Victoria, acting with the advice of the Executive Council and under section 15 of the *Country Fire Authority Act 1958*, proclaim the boundary of the Robinvale Urban Fire District in the Eighteenth Fire Control Region to be varied as follows:

In the Eighteenth Fire Control Region:

ROBINVALE URBAN FIRE DISTRICT

Commencing at the north western angle of Allotment 6, Parish of Wemen, County of Karkaroc, at its junction with the eastern bank of the Murray River, thence generally in a line to the north and east following the road reserve along the northern boundary of Allotments 6, 5, and 4, Parish of Wemen, and generally in an easterly direction following the road reserve along the northern boundary of Allotments 11, 12, 9, 8 and 7, Parish of Annuello, and in an easterly direction following the road reserve along the northern boundaries of Allotments 14, 15, 16, 17 and 7A, Parish of Margooya, thence in a northerly and easterly direction along the western and northern boundaries of Allotment 16, Parish of Nenandie, thence generally in a south easterly and easterly direction following the road reserve along the northern boundary of Allotments 18, 20 21 and 22, Parish of Nenandie to the 143rd Meridian, thence northerly in a line following the 143rd Meridian to the Yungera Creek, thence generally easterly by that creek to the Murray River, thence generally north westerly and south westerly by the southern bank of the Murray River to the point of commencement.

Given under my hand and the seal of Victoria on 24 May 1988.

(L.S.) J. DAVIS McCAUGHEY

By His Excellency's Command

S. M. CRABB

Minister for Police and Emergency Services

Country Fire Authority Act 1958

PROCLAMATION

I, J. Davis McCaughey, A. C., Governor of Victoria, acting with the advice of the Executive Council under section 15 of the *Country Fire Authority Act 1958*, proclaim the boundary of the Whittlesea Urban Fire District in the Fourteenth Fire Control Region to be varied as follows:

In the Fourteenth Fire Control Region:

WHITTLESEA URBAN FIRE DISTRICT

Commencing at the south-eastern angle of the Township of Whittlesea, as proclaimed in the

*Government Gazette* of the 25 February 1861, at page 409, Parish of Toorourrong, thence westerly by the southern boundary of the township to the M.M.B.W. clear water channel, thence generally in a southerly direction by that channel to a point in line with the southern boundary of Crown Allotment A1, Section 3, thence generally westerly by a line and the boundary last mentioned to a point 200 metres west from the western boundary of the Wallan Road, thence generally in a northerly and north-westerly direction by a line conforming with 200 metres westerly and parallel to the Wallan Road through Allotment 1 and Section 6 to a point on the northern boundary of Glenburnie road, thence generally easterly by that road to the intersection of Wallan Road and Black Flat Road, thence generally easterly and south easterly by the northern boundary of Black Flat road to the point where that road meets the north-western angle of the township of Whittlesea, thence easterly by the northern boundary of the township to the north-eastern angle thereof, thence southerly by the eastern boundary of the township to the point of commencement.

Given under my hand and the seal of Victoria on 8 March 1988

(L.S.) J. DAVIS McCAUGHEY

By His Excellency's Command

S. M. CRABB

Minister for Police and Emergency Services

Country Fire Authority Act 1958

PROCLAMATION

I, J. Davis McCaughey, Governor of Victoria, acting with the advice of the Executive Council and under Section 15 of the *Country Fire Authority Act 1958*, proclaim the boundary of the Drouin Urban Fire District in the Ninth Fire Control Region to be varied as follows:

In the Ninth Fire Control Region:

DROUIN URBAN FIRE DISTRICT

Commencing at the intersection of McGlones Road and Wellwood Road in the township of Drouin, thence easterly along Wellwood Road to the intersection of Princes Highway, thence generally northerly by the Princes Highway to the intersection with the Princes Freeway, thence easterly and south easterly by the Princes Freeway to the intersection of Buln Buln Road, thence north easterly by Buln Buln Road to the north west corner of Allotment 34 in the Parish of Drouin West, thence easterly along the northern boundary of Allotments 34 and 33, and Gale Road to the intersection of Lardners Track, thence southerly by Lardners Track to the Princes Highway, thence generally westerly by the Princes

2532 G 39 4 October 1989

Highway to the intersection of Greenshields Road, thence southerly by Greenshields Road to Weebar Road, thence westerly and northerly by Weebar Road to the intersection of Dyalls Road, thence westerly by Dyalls Road to Main Road South, thence generally northerly by Main Road South to the north-western angle of Allotment 86, thence northerly by the boundary of Allotments 86 and 78 to the intersection of Prior Road, thence westerly by Prior Road to the south-western angle of Allotment 77, thence northerly by the western boundary of Allotment 77 to Settlement Road, thence westerly by Settlement road to the intersection of Holmans Road, thence generally north easterly by Holmans Road to the Gippsland Railway reserve, thence generally westerly by the northern boundary of the Gippsland Railway reserve to the Drouin Road, thence generally westerly and northerly by Drouin Road to the point of commencement.

Given under my hand and the seal of  
Victoria on 7 June 1988

(L.S.) J. DAVIS McCAUGHEY  
By His Excellency's Command

P. SPYKER  
Acting Minister for Police and Emergency  
Services

*Victoria Government Gazette*

undermentioned Technical and Further  
Education College:

Dandenong College of TAFE

Given under my hand and the seal of  
Victoria 3 October 1989

(L.S.) J. DAVIS McCAUGHEY

By His Excellency's Command

EVAN WALKER  
Minister Responsible for Post Secondary  
Education

*Subdivision Act 1988*

PROCLAMATION OF COMMENCEMENT

I, J. Davis McCaughey, Governor of Victoria,  
acting with the advice of the Executive Council  
and under section 2 of the *Subdivision Act* 1988,  
fix 30 October 1989 as the day on which the Act  
comes into operation.

Given under my hand and the seal of  
Victoria 26 September 1989

(L.S.) J. DAVIS McCAUGHEY  
By His Excellency's Command

T. W. ROPER  
Minister for Planning and Environment

*Land Act 1958*

PROCLAMATION OF ROAD

I, J. Davis McCaughey, Governor of Victoria  
acting with the advice of the Executive Council  
and under section 25 (3) (c) of the *Land Act* 1958  
proclaim as road the following land:

MUNICIPAL DISTRICT OF THE SHIRE OF  
BELLARINE

BELLARINE—Portion M3, Allotment 21,  
Section 4, Parish of Bellarine as shown on  
Certified Plan No. 108911 lodged in the Central  
Plan Office—(L1-3237).

Given under my hand and the seal of  
Victoria 26 September 1989

(L.S.) J. DAVIS McCAUGHEY  
By His Excellency's Command

K. P. SETCHES  
Minister for Conservation, Forests and Lands

*Post-Secondary Education Act 1978*

PROCLAMATION OF DATE OF  
OPERATION

I, J. Davis McCaughey, Governor of Victoria  
acting with the advice of the Executive Council  
fix Sunday, 8 October 1989 as the day from which  
the provisions of section 66 of the *Post-Secondary  
Education Act* 1978, will operate in respect of  
teaching positions which exist at the

GOVERNMENT NOTICES

*Planning and Environment Act 1987*  
NOTICE OF AMENDMENT TO THE  
GEELONG REGIONAL PLANNING  
SCHEME

Amendment No. R37

The Geelong Regional Commission has prepared Amendment No. R37 to the Geelong Regional Planning Scheme.

The amendment proposes to change the Regional Section of the Planning Scheme by:

1. Rezoning land which is 3200m<sup>2</sup> in area on the east side of the Melaluka Road, Leopold from Residential C to Reserved Residential.
2. Rezoning 34 hectares of land on the west side of Sheepwash Road, Barwon Heads, from part Rural General Farming and part Residential C to Reserved Residential.

The Amendment can be inspected at: Geelong Regional Commission, Fifth Floor, State Government Offices, Cnr. Fenwick and Lt. Malop Streets, Geelong 3220; Ministry for Planning and Environment, The Oldersfleet Buildings, 477 Collins Street, Melbourne 3000.

The offices of: The Shire of Bellarine, The City of South Barwon.

Submissions about the amendment must be sent to the secretary, Geelong Regional Commission, P.O. Box 770, Geelong 3220, by Monday 6 November 1989.

G. R. COWLING

Secretary

Geelong Regional Commission

*Planning and Environment Act 1987*

NOTICE OF AMENDMENT

Amendment L7

The Roads Corporation of Victoria has prepared Amendment L7 to the Local Section of the Wodonga Planning Scheme.

The amendment affects land generally zoned Rural and Reserved Public Space in the Murray Valley flood plain between Lincoln Causeway north of Mill Street and the Murray River east of the railway line, and also along the electricity transmission line from the Mill St/Jenkinson Road corner to the Murray Valley Highway east of Chapple Street.

The amendment proposes to change the Planning Scheme by including a Proposed Main Road reservation to provide for the Hume

Freeway Second Murray River Crossing between Wodonga and Albury and the associated connection to the Murray Valley Highway.

The amendment can be inspected at the Rural City of Wodonga, Hovell Street, Wodonga; the Albury-Wodonga Development Corporation, Ellis Street, Thurgoona; the Ministry for Planning and Environment, 477 Collins Street, Melbourne and the Roads Corporation at either Hume Highway, Wodonga or 60 Denmark Street, Kew.

Submissions about the amendment must be sent to the Manager Road Reservations, Roads Corporation, 60 Denmark Street, Kew 3101 by Wednesday 8 November 1989.

Dated 25 September 1989

G. J. SHARKEY

Manager Road Reservations

HEALTH DEPARTMENT VICTORIA

Proposed Health (Prescribed Accommodation) Regulations 1989

Notice is given as required by the *Subordinate Legislation Act 1962* of the intention to make regulations under the *Health Act 1958*.

The reason for, and the objective of the proposed Health (Prescribed Accommodation) Regulations 1989 is to prevent overcrowding in prescribed accommodation and to ensure a reasonable standard of hygiene sanitation and safety in prescribed accommodation so as to minimise the risk of people living in prescribed accommodation contracting airborne and other communicable diseases.

A regulatory impact statement has been prepared and concludes that the potential benefits of the proposed statutory rule will outweigh the potential costs.

Comments and submissions are invited from the public and will be received up to 20 October 1989.

Copies of the regulatory impact statement and the proposed regulations are available from and comments and submissions should be lodged with, The Legislation Officer, Health Department Victoria, 555 Collins Street, Melbourne, Vic. 3000.

Further information is available from Ms R. Gowans (tel. 616 8056).

T. J. DALY

Acting Chief General Manager

*Survey Co-ordination Act 1958*  
**PLACE NAMES COMMITTEE**

**Assignment of Names by Determination of the Minister**

The Place Names Committee gives notice that the undermentioned names have been assigned by determination of the Minister for Property and Services, acting in accordance with section 28 of the *Survey Co-ordination Act 1958* following receipt of objections to previously published proposals.

<i>Proposed Name</i>	<i>Name Assigned</i>
Bookaar	Bookaar
Melba Bridge	Church Street Bridge

**ERRATA**

In the assignment of Place Names published in the *Victoria Government Gazette*, No. G47 dated 7 December 1988 on page 3637 the reserves nominated for the H D Graham Reserve and the D K Grant should read:

H D Graham Reserve—a reserve fronting Queen Street, Altona West, reserved on 24 October 1979

D K Grant Reserve—a reserve fronting Queen Street, Altona West, reserved on 20 May 1970.

**ASSIGNMENT OF PLACE NAMES**

Subsequent to the publication of a Notice of Proposal to Assign Place Names, the following place names are assigned pursuant to the provisions of the *Survey Co-ordination Act 1958*.

<i>Place Names</i>	<i>Location</i>
Anzac Lookout	Shire of Morwell. Council land on north-western shore of the Hazelwood Pondage, south of Bodribb Road between the Hazelwood Cemetery and Hazelwood Trig Station.
Bicentenary Community Park	Shire of Dimboola. Reserve bounded by High Street, McDonald Street and Victoria Street.
Bill Woodfull Recreation Reserve	Shire of Maldon. Reserve between Municipal Offices and Maldon Reservoir, Fountain Street, Maldon.
Boulder Creek, Little Boulder Creek	Renaming of Bola and Little Bola Creeks to original names in Shire of Orbost.
Bridgewater on Loddon	Shire of Marong. Renaming of township of Bridgewater.
Cave Hill Railway Station	New railway station between Mooroolbark and Lilydale Stations.
Custom House Bridge, Kitcheners Bridge, Murphys Bridge, Rutzous Bridge, Sams Bridge, Sawpit Bridge.	Bridges on the Chiltern-Howlong Road in Shire of Rutherglen.
Falvey Hill	Shire of Pyalong. Hill on Old Lancefield-Tooborac Road.
G J Hosken Reserve	Reserve in the City of Altona, bounded by Kororoit Creek, Westgate Freeway, Grieve Parade, Blackshaws Road and the continuation of Knapp Street.
Greenhill Lake	Lake in the Shire of Arapiles.
Hays Paddock	Reserve in City of Kew. Bounded by Minogue, Longstaff, Leason, Frater, Newbury and Lister Streets, Keystone Crescent, Eastern Freeway, Kilby and Old Burke Roads.

<i>Place Names</i>	<i>Location</i>
Joseph Paatsch Reserve	Reserve in City of Colac, running south easterly from Wilson Street, along Barongarook Creek for approx. 200 metres.
Lewis Park	Reserve in the City of Knox bounded by Knox District Centre, Sherwood Court, Lewis Road, Neville Streets, Coleman Road, and the continuations of Berkley Street, Suffolk Street, Paul Avenue and Gateshead Drive, Wantirna South.
McDonald-Healy Playground	Playground in City of Mordialloc between Ti-Tree Grove and Birdwood Street, Mentone.
Murphys Island	Island in City of Swan Hill, situated in the Murray River near Piangil.
Norm Raven Reserve	Reserve in the Shire of Melton abutting Glitter Road, Diggers Rest.
Tamleugh Bridge	Bridge in the Shire of Violet Town on the Violet Town-Shepparton Road over Honeysuckle Creek in the Parish of Tamleugh.
Veterans Reserve	Reserve in the City of Williamstown, on the corner of Melbourne and Mary Streets, Spotswood.
Waldara	A locality in the Shire of Wangaratta bounded by the Ovens River, Chick, Range, Reith and Wangandary Roads and the City of Wangaratta.
Wallowa Community Reserve	Reserve in the Shire of Diamond Valley on Wallowa Street, St. Helena.
Weatherhead Forest Reserve	Reserve in the Shire of Pakenham adjacent to Fogarty Road, Tynong North.

## NOTICE OF PROPOSAL TO ASSIGN PLACE NAMES

The Place Names Committee gives notice that it proposes to assign the undermentioned place names pursuant to the provisions of the *Survey Co-ordination Act 1958*. Any objection to a proposal must be in writing (stating the reasons) and be lodged with the Secretary to the Committee within two months of publication of this notice.

<i>Place Names</i>	<i>Location</i>
Stephen Calleja Reserve	Proposal by the City of Sunshine to name a reserve between Lots 1329 and 1328 Opie Road, St Albans.
Val Boyd Reserve	Proposal by the City of Knox to name a reserve situated on the corner of Victoria and Chaundy Streets, Ferntree Gully.
Reta Matthews Reserve	Proposal by the City of Knox to name a reserve located in Burke Road, Ferntree Gully.
Roy Pitman Plantation	Proposal by the City of Croydon to name a reserve in the triangular portion of bushland on Lincoln Road, east of the railway bridge in Dorset Road.
Kardinia Bridge	Proposal by the Roads Corporation of Victoria to name a bridge located between the Cities of Geelong, and Newtown and South Barwon, adjoining Latrobe Terrace and Settlement Roads, Belmont, over the Barwon River.

<i>Place Names</i>	<i>Location</i>
Burrabogie Island, Fort King	Proposal by the Shire of Bairnsdale to name two islands that have been or will be created near the Paynesville Township.
William McBriar Recreation Reserve	Proposal by the Shire of Bairnsdale to name a reserve being Crown Allotment 16C Parish of Wy-Yung.
J M Irvine Memorial Sports Reserve	Proposal by the Shire of Warrnambool to name a reserve made up of Crown Allotments 13, 14 and 15 adjacent to the Allansford-Peterborough Road in the Township of Peterborough.
Seymour Special School	Proposal by the Kallemondah Special Development School Council to take away the name Kallemondah Special Development School and assign the name of Seymour Special School.
Boroondara Park Primary School	Proposal by Ministry of Education to take away the names Boroondara Primary School and Boroondara North Primary School and assign the name of Boroondara Park Primary School.
Keilor Downs	Proposal by the City of Keilor to extend the boundaries of Keilor Downs to include the area that is unofficially known as Kealba Park.
Aspendale Gardens	Proposal by the City of Springvale to name a suburb bounded by Aspendale to the south-west, Mordialloc to the north-west, Braeside to the north and Chelsea Heights to the south.
Cremorne	Proposal by the Cremorne Gardens Residents Action Group Incorporated and the City of Richmond to name the area bounded by Punt Road, Yarra River, Church Street and Swan Street.
Tom Kneen Track	Proposal by the Federation of Victorian Walking Clubs Incorporated to name a walking track up the North West Spur of Mount Feathertop in the Bogong National Park.
Paratea Reserve	Proposal by the City of Frankston to name a reserve corner of Paratea Avenue and Rosedale Grove.
Whale Nursery, Logans Beach	Proposal by the City of Warrnambool to name a small bay; the calving area for the Southern Rights Whales.
Pierce Reservoir	Proposal by the Gisborne Water Board to name a reservoir located adjacent to Glendrouitt Road in the Shire of Gisborne.
Klug Walk	Proposal by the Borough of Queenscliffe to name an access track from a small park (being created) to the beach in Lonsdale Bay.
Merriang Special Developmental School	Proposal by the Ministry of Education to take away the name Whittlesea Day Training Centre and assign the name Merriang Special Developmental School.
Tate Street—Geelong Primary School	Proposal by the Ministry of Education to take away the name Geelong Primary School and assign the name Tate Street—Geelong Primary School.



Place Names	Location
Bulleen Heights School	Proposal by the Ministry of Education to take away the name Bullen Special School and assign the name Bulleen Heights School.
Eureka Primary School	Proposal by the Ministry of Education to take away the name Ballarat East Primary School and assign the name Eureka Primary School.
Graham Street Primary School	Proposal by the Ministry of Education to take away the name Port Melbourne Primary School and to assign the name Graham Street Primary School.
Nelson Park School	Proposal by the Ministry of Education to take away the name Geelong Special School and assign the name Nelson Park School.
Nullawarre and District Primary School	Proposal by the Ministry of Education to take away the name Nullawarre Primary School and assign the name Nullawarre and District Primary School.
Walhalla Historic Area	Proposal by the National Parks Service to name a reserve in the Shire of Narracan.
Kath Roberts Reserve	Proposal by the Shire of Pakenham to name a reserve in Kathleen Court, Beaconsfield.
Hogben/Meckiff Oval	Proposal by the City of Mordialloc to name a reserve bounded by Remo Street and Venice Street.
Black Charley Creek and Evans Creek	Proposal by the Shire of Benalla to name two creeks in the Lima East Valley.
Altona Coastal Park	Proposal by the City of Altona to name a park adjacent to mouth of Kororoit Creek west of Altona Road.

Place Names Committee  
c/o Division of Survey and Mapping  
2 Treasury Place  
Melbourne 3000

L. P. ATHANASIADIS, Secretary

*Private Agents Act 1966*

NOTICE OF RECEIPT OF APPLICATIONS FOR LICENCES

Any objections to the applications below should be in accordance with the *Private Agents Act 1966* s.12 and *Private Agents Regulations 1968*, reg. 16

Full Name of Applicant/Nominee	Residential Address	Name of Firm or Corporation	Address for Registration	*Licence Type	Hearing Date and Court
Doran, James	3 Whitehaven St, Werribee		102 Old Geelong Rd, Hoppers Crossing	W	16.11.89 Werribee
Pantzidis, Con	139 Bridge Rd, Richmond	Jack Allaoui	11 Warren St, Pascoe Vale South	"	25.10.89
Barisic, Zoran	Lot 19 Knox Rd, Romsey	Mayne Nickless Ltd	390 St Kilda Rd, Melbourne	"	Broadmeadows 10.11.89
Bennett, Trevor	68 Warrington Ave, West Sunshine	" "	" " "	"	Prahran 6.11.89
Byrlis, Steven	256 Mansfield St, Thornbury	" "	" " "	"	Prahran 10.11.89
Marcussen, Torben	1/304 George St, Doncaster	" "	" " "	"	"
Matthews, Bryan	17 Toolernvale Rd, Diggers Rest	" "	" " "	"	6.11.89 Prahran
Riley, Peter	87 Boundary Rd, Coburg North	" "	" " "	"	"
Henderson, Rohan	Unit 1/13 Belmont Ave, Glen Iris	" "	Unit 1/13 Belmont Ave, Glen Iris	P, IA, W	8.11.89
Lambie, Erin Trudy	15 William St, South Yarra		Suite 3/400 High St, Kew	IA	Prahran 6.11.89

\*Licence Type: CA—Commercial Agent; CS—Commercial Sub-Agent; P—Process Server; IA—Inquiry Agent; G—Guard Agent; W—Watchman

## PRIVATE AGENTS—continued

Full Name of Applicant/Nominee	Residential Address	Name of Firm or Corporation	Address for Registration	*Licence Type	Hearing Date and Court
Worth, George William	5 Balmoral Pl, Melton	Avijazz Security P/L	Lot 12 Crimmon Rd, Diggers Rest	W	17.10.89 Sunbury
Burow, Peter Edward Lawrence	Ballarat Rd, Hamilton	Mobile Night Patrol Security Services	Ballarat Rd, Hamilton	G	18.10.89 Hamilton
Jellie, David William	Caramut Rd, Penshurst	"	"	"	"
Green, Anthony Edward	23 Windella Cres, Glen Waverley	"	Windella Cres, Glen Waverley	P	26.10.89 Oakleigh
"	"	"	"	CS	"
Zapantis, Frank	679 Springvale Rd, Mulgrave	"	679 Springvale Rd, Mulgrave	G	"
Tzortas, Alex	46 Washington St, Essendon	"	46 Washington St, Essendon	IA	31.10.89 Moonee Ponds
"	"	"	"	P	"
Wall, Robin Patricia	4/346 Bayswater Rd, Bayswater	"	4/346 Bayswater Rd, Bayswater	IA	1.11.89 Ringwood
Apostoloia, Ken	17 Page Ave, Garden City	Mayne Nickless Ltd	390 St Kilda Rd, Melbourne	W	2.11.89 Prahran
Cikron, Nick	20 McAllister St, Breakwater	"	30/458 St Kilda Rd, Melbourne	IA	8.11.89
Cole, Brendon	3/229 Balaclava Rd, North Caulfield	"	3/229 Balaclava Rd, North Caulfield	"	25.10.89
"	"	"	"	W	"
Fazi, Kamuran	2 Staughton St, Sunshine	Mayne Nickless Ltd	390 St Kilda Rd, Melbourne	W	3.11.89
Frangos, Katherine	85 Duke St, Richmond	"	85 Duke St, Richmond	IA	13.11.89
Mockiewicz, George	8 Browning St, Moonee Ponds	Mayne Nickless Ltd	390 St Kilda Rd, Melbourne	W	8.11.89
Nolan, John Barry	17 Howitt St, South Yarra	Maony Mercantile P/L	157-159 Greville St, Prahran	CS	6.11.89
Thorne, John	12 Neaton St, Glenroy	Mayne Nickless Ltd	390 St Kilda Rd, Melbourne	W	3.11.89 Prahran
Tsiromgas, Dimitrios	23/5 Brndisi St, Mentone	"	"	"	4.12.89
Knight, Carolyn	7/24 Fashion Ave, Broadmeadows	"	"	"	2.11.89
Wright, Lesley	7/24 Fashion Ave, Broadmeadows	"	"	"	"
Stewart, Warren Colin	30 Logan St, Derrinallum	"	29 Logan St, Derrinallum	W	2.10.89 Camperdown
Thomas	"	"	"	"	"
Skurne, Jarrod Stuart	Potters Crossing, Campbells Bridge	"	18 Clifton Ave, Stawell	W	23.10.89 Stawell

\*Licence Type: CA—Commercial Agent; CS—Commercial Sub-Agent; P—Process Server; IA—Inquiry Agent; G—Guard Agent; W—Watchman

*Police Offences Act 1958, No. 6337*  
DIVISION 1A—STATE CLASSIFICATION  
OF PUBLICATIONS BOARD

Take note that the State Classification of Publications Board has classified the following publications in accordance with the provisions of section 180H (1) of the *Police Offences Act 1958*.

Each publication shall be subject to all of the following restrictions:

- It shall not be offered for sale, sold or delivered to any person under the age of 18 years;
- It shall not be made available for inspection or perusal by any person under the age of 18 years;

Title	Publisher
Australian Playboy, October 1989	Network Distribution Co.
Knave Penpower Special No. 3	Gordon & Gotch
Escort, Vol. 9, No. 7	Gordon & Gotch
The Girls of Penthouse, October/November 1989	Gordon & Gotch

Title	Publisher
Penthouse Letters, October 1989	Gordon & Gotch
Max, October 1989	Gordon & Gotch
Razzle, Volume 7, No. 8	Gordon & Gotch
Men Only, Volume 54, No. 8	Gordon & Gotch
Knave, Volume 21, No. 9	Gordon & Gotch
Fling, September 1989	"
Electric Blue, Volume 1, No. 1	Gordon & Gotch
Club International, Volume 18, No. 7	Gordon & Gotch
Club International, Volume 18, No. 9	Gordon & Gotch
American Survival Guide, July 1989	Gordon & Gotch
Sensuous Letters, October 1989	Gordon & Gotch
Australian Penthouse (Limited Edition), October 1989	Gordon & Gotch

DAVID FREEMAN  
Acting Secretary  
State Classification of Publications Board

Victoria Government Gazette

Police Offences Act 1958, No. 6337

**DIVISION 1A—STATE CLASSIFICATION  
OF PUBLICATIONS BOARD**

Take note that the State Classification of Publications Board has classified the following publications in accordance with the provisions of section 180H (1) of the *Police Offences Act 1958*.

Each publication shall be subject to all of the following restrictions:

- (a) It shall not be offered for sale, sold or delivered to any person under the age of 18 years;
- (b) It shall not be made available for inspection or perusal by any person under the age of 18 years;
- (c) It shall not be exhibited or displayed in any place to which persons under the age of 18 years have access or so that it is visible from any such place.

<i>Title</i>	<i>Publisher</i>
Hooker, November 1989	Gordon & Gotch
Penthouse Variations, October 1989	Gordon & Gotch
A.C.M. No. 125	Gordon & Gotch
	DAVID FREEMAN Acting Secretary State Classification of Publications Board

**4 PER CENT SECOND TIER  
NOTICE OF PROPOSED AWARD  
VARIATION  
VEGETABLE GROWERS AWARD**

The Vegetable Growers Conciliation and Arbitration Board gives notice that it proposes to vary the Vegetable Growers Award to provide for a four per cent Second Tier Wage Increase (Common Rule). The Board in doing so will be guided by the Commission in Full Session's decision in the State Wage Case of March 1988, (Decision No. 88/0036), and the decisions of Deputy President Keogh of the Australian Conciliation and Arbitration Commission (Print H.0121) regarding the Federal Metal Industry Award 1984 which may be seen as an appropriate guide for Conciliation and Arbitration Boards.

The Vegetable Growers Conciliation and Arbitration Board directs employers subject to its jurisdiction who have not already done so to immediately enter into negotiations with their employees and/or the Australian Workers' Union, an association of employees which has requested such negotiations. Employers may elect to conduct such negotiations through an employer association or federation.

G 39 4 October 1989 2539

The Vegetable Growers Conciliation and Arbitration Board will meet on Wednesday, 1 November at 9.30 a.m. At that meeting, the Board proposes to vary the Vegetable Growers Award to provide for a 4 per cent second tier increase.

Any employer who has not finalised a plant or enterprise agreement in accordance with the State Wage Case of April 1987 by 25 October 1989 is at liberty to apply for exemption from the proposed second tier award. Any employer seeking information on the proposed award variation should contact either the Registrar of the Commission or the Secretary to the Conciliation and Arbitration Board.

Enquiries may be addressed to the Registrar, Industrial Relations Commission of Victoria, Level 18, Nauru House, 80 Collins Street, Melbourne, 3000, telephone: (03) 650 4431.

**4 PER CENT SECOND TIER  
NOTICE OF PROPOSED AWARD  
VARIATION**

**POULTRY FARM WORKERS AWARD**

The Poultry Farm Workers Conciliation and Arbitration Board gives notice that it proposes to vary the Poultry Farm Workers Award to provide for a four per cent Second Tier Wage Increase (Common Rule). The Board in doing so will be guided by the Commission in Full Session's decision in the State Wage Case of March 1988, (Decision No. 88/0036), and the decision of Deputy President Keogh of the Australian Conciliation and Arbitration Commission (Print H.0121) regarding the Federal Metal Industry Award 1984 which may be seen as an appropriate guide for Conciliation and Arbitration Boards.

The Poultry Farm Workers Conciliation and Arbitration Board directs employers subject to its jurisdiction who have not already done so to immediately enter into negotiations with their employees and/or the Australian Workers' Union, an association of employees which has requested such negotiations. Employers may elect to conduct such negotiations through an employer association or federation.

The Poultry Farm Workers Conciliation and Arbitration Board will meet on Friday, 3 November at 9.30 a.m. At that meeting, the Board proposes to vary the Poultry Farm Workers Award to provide for a 4 per cent second tier increase.

Any employer who has not finalised a plant or enterprise agreement in accordance with the State Wage Case of April 1987 by 26 October 1989 is at liberty to apply for exemption from the

2540 G 39 4 October 1989

proposed second tier award. Any employer seeking information on the proposed award variation should contact either the Registrar of the Commission or the Secretary to the Conciliation and Arbitration Board.

Enquiries may be addressed to the Registrar, Industrial Relations Commission of Victoria, Level 18, Nauru House, 80 Collins Street, Melbourne, 3000, telephone: (03) 650 4431.

Department of Industry, Technology and Resources

#### APPLICATIONS FOR MINING LEASE REFUSED

No. 1164; Lyzen P/L; 250 ha, Parish of Bendigo.  
No. 1214; Golden Phoenix NL; 135.72 ha, Parish of Bendigo.

No. 2007; G. J. Hance; 14.7 ha, Parish of Bright.  
**INTENTION TO RENEW MINING LEASES**  
No. 856-1; P. J. & J. C. Cummins; 30.9 ha, Parish of Dartagook.

No. 985-1; P. J. Wilson; 29.95 ha, Parish of Eglinton.

#### DEVELOPMENT LEASE CANCELLED

No. 347; T. B. Ling; 54.17 ha, Parish of Kingower.

#### APPLICATIONS FOR PROSPECTING AREA LICENCE DECLARED ABANDONED

No. 261; Goldsearch Ltd; 95.29 ha, Parish of Redbank.

No. 720; L. J. & I. M. Austin; 50 ha, Parish of Buninyong.

**APPLICATION FOR RENEWAL OF  
PROSPECTING AREA LICENCE REFUSED**  
No. 221-1; Goldsearch Ltd; 258 ha, Parish of Tchuterr & Wehla.

#### APPLICATION FOR TAILINGS REMOVAL LICENCE DECLARED ABANDONED

No. 5161; Sambas Gold Mining P/L, to remove Tailings from Jackass Creek Flats situated in the Parish of Harrierville.

**APPLICATION FOR TAILINGS  
TREATMENT LICENCE REFUSED**  
No. 517; Bendigo Gold Associates P/L; Parish of St Arnaud.

#### INTENTION TO GRANT EXPLORATION LICENCES

No. 2241; T. J. Burrowes & P. J. Arden; 345.25 km<sup>2</sup>, Benalla.

No. 2329; R. M. & W. P. Rooks; 331 km<sup>2</sup>, Bendigo.

No. 2417; Centaur Mining and Exploration Ltd; 48.75 km<sup>2</sup>, Ararat.

No. 2472; Pioneer Gold Mining Corp. P/L; 205.5 km<sup>2</sup>, Shire of Avoca.

#### Victoria Government Gazette

No. 2492; Border Resources NL; 13 km<sup>2</sup>, Upper Murray & Tallangatta.

#### EXPLORATION LICENCES GRANTED

No. 2441; Tasrock Resources P/L & Australian Gold Development NL; 26 km<sup>2</sup>, Tambo.

No. 2445; CRA Exploration P/L; 151 km<sup>2</sup>, Horsham.

#### APPLICATIONS FOR EXPLORATION LICENCE REFUSED

No. 2065; Warren Jay Holdings P/L; 277.25 km<sup>2</sup>, Beechworth.

No. 2066; Clive Sellen and Associates; 451 km<sup>2</sup>, Yackandandah.

No. 2071; Warren Jay Holden P/L; 346 km<sup>2</sup>, Beechworth.

No. 2075; Chandilla Exploration Services P/L; 233 km<sup>2</sup>, Yackandandah.

No. 2081; M. Z. Shah; 138 km<sup>2</sup>, Yackandandah.

No. 2328; Bendigo Mining NL; 329.75 km<sup>2</sup>, Strathfieldsaye, Marong & Bendigo.

#### APPLICATION FOR EXPLORATION LICENCE DECLARED ABANDONED

No. 2403; Muratio P/L; 9.75 km<sup>2</sup>, Bungaree, Buninyong & Ballan.

#### INTENTION TO EXTEND EXPLORATION LICENCES

No. 1555-2; Gold Mines of Kalgoorlie Ltd; 213.75 km<sup>2</sup>, Rushworth.

No. 1938-1; Norgold Ltd; 433 km<sup>2</sup>, Euroa, Yea, Mansfield & Alexandra.

No. 2268-1; Kemutu (Australia) P/L; 51 km<sup>2</sup>, Birchip.

#### EXPLORATION LICENCE EXTENDED

No. 2170-1; A. M. Rigg; 248 km<sup>2</sup>, Benalla, Violet Town, Goulburn & Shepparton.

#### EXPLORATION LICENCES EXTENDED AND AREAS REFUSED AND RELINQUISHED

No. 1555-1; Metals Exploration & Associated Gold Mines; area retained 213.75 km<sup>2</sup>, area relinquished 73.75 km<sup>2</sup>, Rushworth.

The above relinquished area became available again for Exploration Licence on 2 May 1989.

No. 1662-1; Western Mining Corp. Ltd; area retained 175.5 km<sup>2</sup>, area refused 60.75 km<sup>2</sup>, area relinquished 6.25 km<sup>2</sup>, Shire of Tambo.

The above relinquished areas will become available again for exploration licence on 6 November 1989.

No. 1694-1; C. De Guingand & Associates; area retained 37.5 km<sup>2</sup>, area relinquished 12.5 km<sup>2</sup>, Benalla.

The above relinquished area will become available again for exploration licence on 27 November 1989.

*Victoria Government Gazette*

**APPLICATIONS FOR EXTENSION OF  
EXPLORATION LICENCE REFUSED**

No. 1224-6; Centaur Mining & Exploration Ltd;  
53.25 km<sup>2</sup>, Mt Ararat.

The above refused area will become available  
again for Exploration Licence on 5 April 1990.

No. 2224-1; Forty Fourth Toba P/L; 172.25 km<sup>2</sup>,  
Orbost.

The above refused area will become available  
again for Exploration Licence on 5 April 1990.

**EXPLORATION LICENCE EXPIRED**

No. 1224-5; Centaur Mining & Exploration Ltd;  
53.25 km<sup>2</sup>, Mt Ararat.

**EXPLORATION LICENCE CANCELLED**

No. 1549-2; Planet Resources Group NL & Cluff  
Oil (Pacific) Ltd; 37.23 km<sup>2</sup>, County of  
Bogong.

The above cancelled area will become available  
again for Exploration Licence on 30 March 1990.

**EXTRACTIVE INDUSTRY LICENCE  
GRANTED**

No. 1320; Ten Mile Lime Syndicate; 9.36 ha,  
Waratah.

**EXTRACTIVE INDUSTRY LICENCE  
EXPIRED**

No. 367; I. A. Beer; 5.14 ha, Parish of Cobram.

**DAVID WHITE**  
Minister for Industry, Technology and  
Resources

*Water Act 1958*

**RURAL WATER COMMISSION OF  
VICTORIA**

**Urban District Supplied with Water from  
Coliban System of Waterworks**

Notice of owners of tenements in the  
undermentioned streets in the urban district  
supplied with water from the Coliban System of  
Waterworks and the private streets, lanes, courts  
and alleys opening thereto. The main pipe in the  
said streets being laid down, the owners of all  
tenements situated as above are hereby required,  
on or before 8 November 1989 to cause proper  
pipes and stop cocks to be laid so as to supply  
water within such tenements from main pipes.

**BENDIGO**

Harley Street North, from end of existing main  
opposite Lot 1 being part of C.A. 57, No Section,  
to a point opposite Lot A about 54 metres  
northerly.

**EAGLEHAWK**

Loddon Valley Highway, on the northern side  
of the road from the eastern boundary of C.A.  
210G to a point opposite C.A. 210J section A,  
Parish of Nerring.

*G 39 4 October 1989 2541*

Newton Street, (East side only) from end of  
existing main opposite C.A. 12, section 13B to a  
point opposite C.A. 9 about 20 metres southerly.

**JACKASS FLAT**

Edwards Road, (North easterly side only) from  
the western boundary of C.A. 188J section N to  
a point opposite Lot 1 being part of Lot 2,  
LP127299 about 80 metres westerly.

**KANGAROO FLAT**

Holland Court, Full Length

Mockridge Drive, from Mackenzie Street West  
to a point opposite Lot 28 being part of Crown  
allotment 74, section 18, Parish of Sandhurst  
about 120 metres northerly.

Dated 18 September 1989

**Dr K. J. LANGFORD**  
General Manager

Rural Water Commission of Victoria

**LAND ACT—EXCHANGE OF LAND**

I, Kay Setches, the Minister for Conservation,  
Forests and Lands do hereby give notice that,  
after the expiry of at least 14 days from the date  
of publication of this notice, I intend to enter  
into an agreement with The President,  
Councillors and Ratepayers of the Shire of Ballan  
to exchange the Crown land being allotments 9  
and 10 section 19 Township of Ballan for the  
freehold land being Crown Allotments 4, 5, 6, 10  
and 11, section 2 Township of Ballan and Crown  
Allotment 12 section 4 Township of Gordon  
being the lands in Freehold Certificates of Title  
Volume 9673, Folio 524, Volume 9673, Folio  
523 and Volume 9684, Folio 653—(Ref. Rs  
8091).

**VICTORIA**

**ACT 391**

**SECOND SCHEDULE**

A statement of trusts having been submitted  
by the head or authorised representative of The  
Presbyterian Church of Victoria under the  
provisions of the "Act to provide for the abolition  
of State Aid to Religion" for allowance by the  
Governor, the same was allowed by him on 26  
September 1989, and the following is the form in  
which such statement of trusts has been allowed.

**STATEMENT OF TRUSTS**

Description of Land—

Site for Presbyterian Church purposes,  
permanently reserved by Order in Council of 1  
February 1870.

8094 square metres, Township of Lexton,  
Parish of Lexton, County of Talbot—being  
Crown Allotment 6 Section 7.

Commencing at the eastern angle of Crown Allotment 5, section 7; bounded thence by Skene Street bearing 145°30' 80-47 metres; by Waldy Street bearing 235°30' 100-58 metres; by Goldsmith Street bearing 325°30' 80-47 metres; and thence by Allotment 5 bearing 55°30' 100-58 metres to the point of commencement.

Name of Trustees

The Presbyterian Church of Victoria Trusts Corporation.

Powers of Disposition

*Presbyterian Trusts Act 1890* as amended by the *Presbyterian (Common Fund) Act 1965* and the *Presbyterian Church of Australia Act 1971*.

Proposes towards which proceeds of disposition are to be applied

The Presbyterian Church of Victoria.

As Witness the Hand of the Governor of the State of Victoria

26 September 1989

J. DAVIS McCAUGHEY  
Governor of the State of Victoria

#### *Transport Act 1983*

#### ROADS CORPORATION

#### Commercial Passenger Vehicle and Tow Truck Applications

Notice is hereby given that the following applications will be considered by the Roads Corporation on 7 November 1989.

Notice of any objections to the granting of an application should be forwarded to reach the Manager, Vehicle Licensing Branch or any District Office of the Roads Corporation not later than 1 November 1989.

It will not be necessary for interested parties to appear on the date specified, unless advised in writing by the Corporation.

Notification of the date for consideration of applications which are objected to and which require determination by the Road Transport Licensing Tribunal will be published by further notice in this Gazette.

R. C. & M. E. Beattie, Port Fairy. Application for variation of the conditions of licence TO 252 which authorises various day tours from Port Fairy and charter from within a 20 km pick-up radius of the Port Fairy Post Office to include the ability to operate day tours to sporting, educational, entertainment and commercial venues (i.e. Markets, Racecourses) within a 50 km radius of the Melbourne G.P.O.

*Note:* Passengers will be picked up within a 50 km radius of the Port Fairy Post Office.

M. & M. Denby, Upper Ferntree Gully. Application to license one commercial passenger

#### *Victoria Government Gazette*

vehicle in respect of a 1987 Toyota Troop Carrier with seating capacity for 7 passengers to operate a 5 day tour as follows:

*Day 1*—Depart Upper Ferntree Gully and travel via Maroondah Highway to Yarra Glen, Yea, Bonnie Doon and Mansfield to Fry's Homestead at Howqua. Camp overnight on Howqua River.

*Day 2*—Depart Howqua River and travel to Bluff Hut, where passengers may disembark to walk up the Bluff. Return along Brocks Road to Howit Hut. Camp overnight at Howit Hut. (Trip to Bryces Gorge and Guys Hut—time permitting.)

*Day 3*—Depart Howit Hut and travel via Zeka Spur Track to Wonnangatta to view Wonnangatta Homestead and camp overnight.

*Day 4*—Lazy day at Wonnangatta.

*Day 5*—Depart Wonnangatta and travel along Harry Shepard and Buffalo Tracks through Catherine Station to Dandongadale River, Whitfield, Mansfield stopping at either Molesworth or Glenburn for dinner then return to Upper Ferntree Gully via Yea, Yarra Glen and Maroondah Highway.

*Fares:* By agreement with the hirer.

*Timetable:* As and when required.

*Note:* Passengers will be picked up from and returned to 1 Alfred Street, Upper Ferntree Gully.

J. J. Gallichan, Lismore. Application for variation of the conditions of tow truck licence number 428 which authorises the licensed vehicle to operate as a tow truck within a thirty-eight kilometre (38 km) radius of the licensee's premises at 14-16 High Street, Lismore for the purpose of lifting and carrying or towing damaged or disabled motor vehicles, to include the ability to operate throughout the State of Victoria for the purpose of delivering own clients damaged or disabled vehicles.

A. C. Kilgour, Wandin. Application to license one commercial passenger vehicle in respect of a 1964 Chevrolet stretched sedan with seating capacity for 8 passengers to operate as a special purpose vehicle from 34 John Street, Wandin for the carriage of passengers for weddings parties and debutant balls.

*Note:* This application is made in conjunction with a similar application by S. Turner.

G. A. Kirkup, Blackburn. Application to license one commercial passenger vehicle in respect of a 1982 Cadillac stretched sedan with seating capacity for 8 passengers to operate as a metropolitan hire car from 12 Wright Street, Blackburn.

B. E. McCarthy, Belmont. Application to license one commercial passenger vehicle in

*Victoria Government Gazette*

G 39 4 October 1989 2543

respect of a 1980 or later model Ford Econovan with seating capacity for 2 passengers to convey pets accompanied by owners of pets, or pets alone, to or from destinations as directed by owners or others throughout the State of Victoria.

*Note:*

- (i) The vehicle to be licensed will be modified to carry pets in the rear of the vehicle in specially constructed cages.
- (ii) Notice of this application replaces a notice which appeared in the *Victoria Government Gazette* dated 30 August 1989.
- (iii) Previous objections to the granting of this application are invalid and interested parties are advised that a new notice of objection must be submitted.

*Fares:* By agreement with the hirer.

*Timetable:* As and when required.

J. F. McIntyre, Colac. Application for variation of the conditions of licence number TO 254 which authorises one or two day tours to Angelsea, Lorne, Apollo Bay, Lavers Hill, Beech Forest, Port Campbell and Colac subject to the condition that the vehicle shall be a superior mini bus with seating capacity for 18 passengers with the following features: head rest type fully transverse seating, radio/tape/PA system, luggage boot or bin, approved heating and air conditioning, to delete the requirement that the vehicle be air-conditioned.

S. Turner, Seville. Application to license one commercial passenger vehicle in respect of a 1963 Chevrolet sedan with seating capacity for 5 passengers to operate as a special purpose vehicle from 34 John Street, Wandin for the carriage of passengers for wedding parties and debutant balls.

*Note:* This application is made in conjunction with a similar application by A. C. Kilgour.

Dated 4 October 1989

GEOFF S. HUGHES  
Manager  
Vehicle Licensing Branch

*Transport Act 1983*  
ROAD TRANSPORT LICENSING  
TRIBUNAL  
Commercial Passenger Vehicle Licence  
Applications

Notice is hereby given that applications by the following parties, previously gazetted and objected to, will be considered by the Road Transport Licensing Tribunal at 55 King Street, Melbourne commencing at 9.30 a.m. as follows:

<i>Applicant</i>	<i>Previous Gazette No.</i>	<i>Date</i>
(i) On Wednesday, 8 November 1989.		
K. G. Dodds	G.25	28.6.1989
G. P. A. Nominees Pty. Ltd.	G.25	28.6.1989
A. D. Byers	G.24	21.6.1989
G. R. & P. Fridey	G.28	19.7.1989
(ii) On Thursday, 9 November 1989.		
Abcrest Pty. Ltd.	G.21	31.5.1989
G. Piccione	G.30	2.8.1989
D. J. Gibbons	G.27	12.7.1989
L. D. Comande	G.27	12.7.1989
(iii) On Wednesday, 15 November 1989.		
R. Q. Inglese	G.29	26.7.1989
Cooper Street Nominees Pty. Ltd.	G.28	19.7.1989
D. A. De Kauwe	G.23	14.6.1989
T. Pannuzzo	G.30	2.8.1989
(iv) On Thursday, 16 November 1989.		
M. H. Bonello & B. P. Cecchini	G.30	2.8.1989
C. C. Williams	G.23	14.6.1989
Lindanya Pty. Ltd.	G.31	9.8.1989
Dated 2 October 1989		

P. BISHOP, Registrar

*Co-operation Act 1981*

NOTICE OF DISSOLUTION OF SOCIETIES  
1st Oakwood Park Boy Scout Co-operative Limited

Akoobmeb Ski Club Co-operative Limited  
Ballan Co-operative Limited  
Ballarat Trading Co-operative Limited  
Bancoora Surf Life Saving Club Co-operative Limited  
Barwon Heads Fishermans Co-operative Limited  
Cheltenham Secondary College Co-operative Limited  
Werribee High School Co-operative Limited

Notice is hereby given that I have this day registered the dissolution of the abovenamed societies and cancelled their registration under the abovenamed Act.

Dated 25 September 1989

C. J. PACE  
Acting Deputy Registrar of Co-operative Societies

2544 G 39 4 October 1989

LAND CONSERVATION COUNCIL  
**VICTORIA'S RIVERS AND STREAMS**

The resources report for a Special Investigation of Victoria's Rivers and Streams is now available. The report examines the following values of Victoria's rivers and streams in the context of present river and catchment use:

- nature conservation values
- recreation values
- scenic values
- cultural heritage values


It forms the basis for identifying the future use of public land along rivers and the protection of river and catchment areas with high nature conservation, recreation, scenic and cultural heritage values.

The report may be purchased (cost \$15.00) from the Ministry for Planning and Environment Bookshop, 477 Collins Street, Melbourne, and the Information Victoria Centre, 318 Little Bourke Street, Melbourne. Mail orders, accompanied by a remittance of \$19.00 (to cover postage and handling) are to be addressed to the Victorian Government Printing Office, PO Box 203, North Melbourne 3051.

The report is not available from the Council's offices.  
**SUBMISSIONS INVITED**

Submissions are invited from interested persons and bodies. These will be considered by the Council when making recommendations for the balanced use of land and the protection of identified riverine values.

Written submissions are to be lodged by Friday, 1 December, 1989 and should be addressed to:

The Secretary  
Land Conservation Council  
4th Floor  
464 St. Kilda Road  
MELBOURNE 3004

Phone: (03) 267 1311 Fax: (03) 267 5896

**ADOPTION ACT 1984**

Under the functions and powers assigned to me by the Director-General of Community Services, under section 10 (2) of the *Community Welfare Services Act 1970* in relation to section 5 of the *Adoption Act 1984*.

I Kerry McGough, approve the following persons under section 5 (1) and 5 (2) (b) of the Act as approved counsellors for the purposes of section 87 of the Act:

Gross, Lynette  
Hodgkins, Pamela Joan

Dated 22 September 1989

KERRY MCGOUGH  
Acting Manager  
Adoption Information Service

**ADOPTION ACT 1984**

Under the functions and powers assigned to me by the Director-General of Community Services under section 10 (2) of the *Community Welfare Services Act 1970* in relation to section 5 of the *Adoption Act*.

*Victoria Government Gazette*

I, John Prent, approve the following persons under section 5 (1) and section 5 (2) (a) of the *Adoption Act 1984* as approved Counsellors for the purposes of section 35 of the *Adoption Act 1984*.

Watson, Tertia; Community Services Victoria  
Mangan, Julie Therese; Community Services Victoria  
McDonnell, Noela Ann; Community Services Victoria

JOHN PRENT  
Manager Adoption & Permanent Care Services

**ERRATUM**

*Housing Act 1983*

Closure of Roads

In *Government Gazette*, G35 of 6 September 1989 on page 2298, with reference to the abovementioned matter, the heading "CLOSURE OF ROADS" should have read "CLOSURE OF ROADS—CITY OF FOOTSCRAY".

**Police Regulation Act—Section 122  
SALE OF UNCLAIMED MOTOR VEHICLE**

An owner is required for a Holden Panel Van, yellow body only, no engine.

The vehicle came into possession of Police on 24 October 1987, and if not claimed, will be sold by public auction at the Dandenong Police Station, 50 Langhorne Street, Dandenong, on Wednesday, 8 November 1989, at 10.00 a.m.

CHIEF COMMISSIONER OF POLICE

**Police Regulation Act 1958—Section 122**

**SALE OF FORFEITED PROPERTY**

An owner is required for a 1963 Volkswagen Sedan, Registered No. RSJ 662, which came into the possession of Police on 27 May 1988.

In accordance with an order issued by the Prahran Magistrates' Court on 9 June 1989, the vehicle will be sold by public auction at 10 a.m. on Wednesday, 15 November 1989, at Caulfield Police Station, 289 Hawthorn Road, Caulfield.

N. R. NEWNHAM  
Acting Chief Commissioner

**Planning and Environment Act 1987  
COLAC (SHIRE) PLANNING SCHEME**

Notice of Approval of Amendment

Amendment L2

The Minister for Planning and Environment has approved Amendment L2 to the Colac (Shire) Planning Scheme.



*Victoria Government Gazette*

The amendment comes into operation on the date this notice is published in the *Government Gazette*.

The amendment rezones land at the north-east corner of the Princes Highway and Rossmoyne's Road from part Rural and part Special Use 1 (Drive-In Theatre) zone to the Industrial zone.

A copy of the amendment can be inspected free of charge, during office hours at the office of the Ministry for Planning and Environment, The Olderfleet Buildings, 477 Collins Street, Melbourne and at the office of the Shire of Colac, 6 Murray Street, Colac.

GEOFF CODE  
Manager  
Planning Co-ordination Branch

---

*Planning and Environment Act 1987*  
**MELTON PLANNING SCHEME**  
Notice of Approval of Amendment  
Amendment L1

The Minister for Planning and Environment has approved the above Amendment.

The amendment comes into operation on the date this notice is published in the *Government Gazette*.

The amendment rezones land in Barries Road, Melton, from Corridor A to Reserved Living.

A copy of the amendment can be inspected, free of charge, during office hours, at the office of the Shire of Melton, Cnr. High and Yuille Streets, Melton and the Ministry for Planning and Environment, 477 Collins Street, Melbourne.

GEOFF CODE  
Manager  
Planning Co-ordination Branch

---

*Planning and Environment Act 1987*  
**SHEPPARTON (SHIRE) PLANNING SCHEME**

Notice of Lapsing of Amendment  
Amendment L10

On 26 September 1989 the Minister for Planning and Environment refused the above amendment.

The amendment proposed the rezoning of land in Victoria Road, Tallygaroopna, from Rural C to Village.

The amendment lapses on the date this notice is published in the *Government Gazette*.

GEOFF CODE  
Manager  
Planning Co-ordination Branch

G 39 4 October 1989 2545

*Planning and Environment Act 1987*  
**FLINDERS PLANNING SCHEME**

Notice of Lapsing of Amendment  
Amendment L41

On 31 August 1989 the Shire of Flinders resolved to abandon the above amendment.

The amendment proposed the rezoning of land in Hygeia Street, Rye, from Bayside Residential 1 to Local Commercial.

The amendment lapses on the date this notice is published in the *Government Gazette*.

GEOFF CODE  
Manager  
Planning Co-ordination Branch

---

*Planning and Environment Act 1987*  
**SHERBROOKE PLANNING SCHEME**

Notice of Lapsing of Amendment  
Amendment L14

On 25 July 1989 the Shire of Sherbrooke resolved to abandon part of the above amendment.

That part of the amendment proposed the rezoning of part Crown Allotment 70K, Grey Street/McNichol Road, Tecoma; being a closed portion of Burnham Road, Tecoma, to Residential (General).

That part of the amendment lapses on the date this notice is published in the *Government Gazette*.

GEOFF CODE  
Manager  
Planning Co-ordination Branch

---

*Planning and Environment Act 1987*  
**ALEXANDRA PLANNING SCHEME**

Notice of Approval of Amendment  
Amendment L5

The Minister for Planning and Environment has approved Amendment L5 to the Alexandra Planning Scheme.

The amendment comes into operation on the date this notice is published in the *Government Gazette*.

The amendment rezones land in the vicinity of Eildon-Jamieson Road, Eildon to Development 'A' Zone.

A copy of the amendment can be inspected, free of charge, during office hours, at the offices of the Shire of Alexandra, Perkins Street, Alexandra and at the Ministry for Planning and Environment, 477 Collins Street, Melbourne.

GEOFF CODE  
Manager  
Planning Co-ordination Branch

2546 G 39 4 October 1989

*Planning and Environment Act 1987*  
**PAKENHAM PLANNING SCHEME**  
Notice of Approval of Amendment  
Amendment L15

The Minister for Planning and Environment has approved Amendment L15 to the Pakenham Planning Scheme.

The amendment comes into operation on the date this notice is published in the *Government Gazette*.

The amendment rezones 5.5 ha contained in LP 213115 on the southern side of Mullane Road, Pakenham, from "Public Purposes 1 Reservation" to "Highway 1 Zone".

A copy of the amendment can be inspected, free of charge, during office hours, at the offices of the Shire of Pakenham, Henty Way, Pakenham, and at the Ministry for Planning and Environment, 477 Collins Street, Melbourne and 1st Floor, Cranbourne Court, 33-39 High Street, Cranbourne.

GEOFF CODE  
Manager

Planning Co-ordination Branch

*Planning and Environment Act 1987*  
**MYRTLEFORD PLANNING SCHEME**  
Notice of Approval of Amendment  
Amendment L9

The Minister for Planning and Environment has approved Amendment L9 to the Myrtleford Planning Scheme.

The amendment comes into operation on the date this notice is published in the *Government Gazette*.

The amendment includes land in Morrisons Lane, Myrtleford in a Public Purpose Reserve—Municipal Purposes—Garbage Depot.

A copy of the amendment can be inspected, free of charge, during office hours, at the offices of the Shire of Myrtleford, O'Donnell Avenue, Myrtleford 3737 and at the Ministry for Planning and Environment, 477 Collins Street, Melbourne.

GEOFF CODE  
Manager

Planning Co-ordination Branch

*Planning and Environment Act 1987*  
**SHERBROOKE PLANNING SCHEME**  
Notice of Approval of Amendment  
Amendment L14

The Minister for Planning and Environment has approved Amendment L14 to the Sherbrooke Planning Scheme.

*Victoria Government Gazette*

The amendment comes into operation on the date this notice is published in the *Government Gazette*.

The amendment rezones land on the corner of Wellington Road and Lysterfield Road from a Reserve Existing Public Open Space to Rural (General Farming) as it is not needed.

A copy of the amendment can be inspected, free of charge, during office hours, at the offices of the Shire of Sherbrooke, Glenfern Road, Upwey and at the Ministry for Planning and Environment, 477 Collins Street, Melbourne.

GEOFF CODE  
Manager

Planning Co-ordination Branch

*Planning and Environment Act 1987*  
**ARARAT (SHIRE) PLANNING SCHEME**  
Notice of Approval of Amendment  
Amendment L2

The Minister for Planning and Environment has approved Amendment L2 to the Ararat (Shire) Planning Scheme.

The amendment comes into operation on the date this notice is published in the *Government Gazette*.

The amendment rezones part of CA 32 Parish of Willaura (1083 m<sup>2</sup>) fronting Warranooke Street, Willaura from Public Purposes (Law Court and Post Office) to Residential Zone.

A copy of the amendment can be inspected, free of charge, during office hours, at the offices of the Shire of Ararat, Shire Offices, Barkly Street, Ararat, at the Ministry for Planning and Environment, 477 Collins Street, Melbourne and at the Ministry for Planning and Environment, Regional Office, State Government Offices, Ballarat.

GEOFF CODE  
Manager

Planning Co-ordination Branch

*Planning and Environment Act 1987*  
**METROPOLITAN REGION PLANNING SCHEMES**

Notice of Approval of Amendment  
Amendment RL37 Part 2

The Minister for Planning and Environment has approved Amendment RL37 Part 2 to the Metropolitan Region Planning Schemes.

The amendment comes into operation on the date this notice is published in the *Government Gazette*.

The amendment introduces the use "Mechanical Car Wash" into the Knox

*Victoria Government Gazette*

commercial and industrial zones and the Residential Development Zone, together with siting controls. The controls will also be included in zones where the use is currently permitted.

A copy of the amendment can be inspected, free of charge, during office hours, at the Ministry for Planning and Environment, Ground Floor, 477 Collins Street, Melbourne, and at the offices of each municipality in the Metropolitan Region.

GEOFF COOK  
Assistant Manager  
Planning Co-ordination Branch

---

*Planning and Environment Act 1987*  
**METROPOLITAN REGION PLANNING  
SCHEMES**

**Notice of Approval of Amendment  
Amendment R18**

The Minister for Planning and Environment has approved Amendment R18 to the Metropolitan Region Planning Schemes.

The amendment comes into operation on the date this notice is published in the *Government Gazette*.

The amendment alters the Regional Section of all Planning Schemes in the Metropolitan Region by making provision for land at 335-343 Dorset Road, Croydon, to be used for a restaurant and take-away food premises subject to the granting of a permit by the responsible authority.

A copy of the amendment can be inspected, free of charge, during office hours, at the offices of the Ministry for Planning and Environment, Ground Floor, 477 Collins Street, Melbourne, and at the offices of each municipality in the Metropolitan Region.

GEOFF COOK  
Assistant Manager  
Planning Co-ordination Branch

---

*Planning and Environment Act 1987*  
**METROPOLITAN REGION PLANNING  
SCHEMES**

**Notice of Approval of Amendment  
Amendment R79**

The Minister for Planning and Environment has approved Amendment R79 to the Metropolitan Region Planning Schemes.

The amendment comes into operation on the date this notice is published in the *Government Gazette*.

The amendment alters the Regional Section of all Planning Schemes in the Metropolitan Region by making provision for a "Primary Produce Store" in the Intensive Agriculture "C" Zone at Werribee South if a permit is granted by the responsible authority.

G 39 4 October 1989 2547

A copy of the amendment can be inspected, free of charge, during office hours, at the offices of the Ministry for Planning and Environment, Ground Floor, 477 Collins Street, Melbourne, and at the offices of each municipality in the Metropolitan Region.

GEOFF COOK  
Assistant Manager  
Planning Co-ordination Branch

---

*Planning and Environment Act 1987*  
**METROPOLITAN REGION PLANNING  
SCHEMES**

**Notice of Lapsing of Amendment  
Amendment RL56 (as it affects land in Wonga  
Road, Waranwood, City of Croydon)**

On 26 September 1989 the Minister for Planning and Environment resolved to refuse the above amendment. The amendment proposed that No. 220 Wonga Road, Waranwood, City of Croydon, be used for a retail plant nursery subject to a permit.

The amendment lapses on the date this notice is published in the *Government Gazette*.

GEOFF COOK  
Assistant Manager  
Planning Co-ordination Branch

---

*Planning and Environment Act 1987*  
**HEALESVILLE PLANNING SCHEME**

**Notice of Approval of Amendment  
Amendment L14**

The Minister for Planning and Environment has approved Amendment L14 to the Healesville Planning Scheme.

The amendment comes into operation on the date this notice is published in the *Government Gazette*.

The amendment rezones land at part C.A. 163, C.A.'s 20, 31, 32, 20A, Section 1, Parish of Gracedale, Maroondah Highway, Healesville from part Landscape Interest zone, part General Farming zone and part Public Purpose reserve—"PP 11" Sewerage Treatment to Restricted Use Zone (Major Tourist Development—RT3).

A copy of the amendment can be inspected, free of charge, during office hours, at the offices of the Shire of Healesville, 231 Maroondah Highway, Healesville and at the Ministry for Planning and Environment, 477 Collins Street, Melbourne.

GEOFF CODE  
Manager  
Planning Co-ordination Branch

2548 G 39 4 October 1989

*Planning and Environment Act 1987*  
**SHEPPARTON CITY PLANNING SCHEME**  
Notice of Approval of Amendment  
Amendment L17

The Minister for Planning and Environment has approved Amendment L17 to the Shepparton City Planning Scheme.

The amendment comes into operation on the date this notice is published in the *Government Gazette*.

The amendment rezones land in Wyndham Street, Shepparton to Commercial B.

A copy of the amendment can be inspected, free of charge, during office hours, at the offices of the City of Shepparton, Wellsford Street, Shepparton and at the Ministry for Planning and Environment, 477 Collins Street, Melbourne.

GEOFF CODE  
Manager  
Planning Co-ordination Branch

---

*Planning and Environment Act 1987*  
**SWAN HILL SHIRE PLANNING SCHEME**  
Notice of Approval of Amendment

The Minister for Planning and Environment has approved Amendment L2 to the Swan Hill Shire Planning Scheme, Chapter 2—Castle Donnington.

The amendment comes into operation on the date this notice is published in the *Government Gazette*.

The amendment reserves CA 60, Section B, Parish of Castle Donnington for Public Purposes 3—Swan Hill Water Board and inserts a reference to the Swan Hill Water Board in Clause 15 (2).

A copy of the amendment can be inspected free of charge during office hours at the offices of Shire of Swan Hill, Shire Offices, 45 Splatt Street, Swan Hill; Ministry for Planning and Environment, 391 Hargreaves Street, Bendigo; Ministry for Planning and Environment, The Oldfleet Buildings, 477 Collins Street, Melbourne.

GEOFF CODE  
Manager  
Planning Co-ordination Branch

---

*Planning and Environment Act 1987*  
**WHITTLESEA PLANNING SCHEME**  
Notice of Approval of Amendment  
Amendment L7

The Minister for Planning and Environment has approved Amendment L7 to the Whittlesea Planning Scheme.

*Victoria Government Gazette*

The amendment comes into operation on the date this notice is published in the *Government Gazette*.

The amendment closes a portion of an unnamed road in the Eden Park Restructure Area to enable consolidation with adjoining restructure lots.

A copy of the amendment can be inspected, free of charge, during office hours, at the offices of the Whittlesea Council, High Street, Epping and at the Ministry for Planning and Environment, 477 Collins Street, Melbourne.

GEOFF CODE  
Manager  
Planning Co-ordination Branch

---

*Planning and Environment Act 1987*  
**BOX HILL PLANNING SCHEME**  
Notice of Approval of Amendment  
Amendment L3 Part 1

The Minister for Planning and Environment has approved Amendment L3 (Part 1) which makes changes to the local section of the Box Hill Planning Scheme.

The amendment comes into operation on the date this notice is published in the *Government Gazette*.

The amendment rezones land at No. 21 Spence Street, Burwood from a Public Open Reservation to Residential C and land at the south east corner of Oxford Street and Thurston Street, Box Hill from a public Purpose Reservation (Local Government) to Residential C.

A copy of the amendment can be inspected, free of charge, during office hours, at the offices of the City of Box Hill, Town Hall, 1022 Whitehorse Road, Box Hill and at the Ministry for Planning and Environment, 477 Collins Street, Melbourne.

GEOFF CODE  
Manager  
Planning Co-ordination Branch

---

*Planning and Environment Act 1987*  
**UPPER MURRAY PLANNING SCHEME**  
Notice of Approval of Amendment  
Amendment L5

The Minister for Planning and Environment has approved the amendment.

The amendment comes into operation on the date this notice is published in the *Government Gazette*.

The amendment rectifies an anomaly in the Chapter 1 Planning Scheme Maps by reinsertion of omitted 'RU1' symbols for the Agricultural Zone.

*Victoria Government Gazette*

A copy of the amendment can be inspected, free of charge, during office hours at the office of the Shire of Upper Murray, 76 Harrison Street, Corryong, and the Ministry for Planning and Environment, 477 Collins Street, Melbourne.

GEOFF CODE  
Manager  
Planning Co-ordination Branch

---

*Planning and Environment Act 1987*  
**LILLYDALE PLANNING SCHEME**  
Notice of Approval of Amendment  
Amendment L49

The Minister for Planning and Environment has approved Amendment L49 to the Lillydale Planning Scheme.

The amendment comes into operation on the date this notice is published in the *Government Gazette*.

The amendment corrects errors and omissions resulting from the approval of Amendment L31 which implemented the Regional Strategy Plan.

A copy of the amendment can be inspected, free of charge, during office hours, at the offices of the Shire of Lillydale and at the Ministry for Planning and Environment, 477 Collins Street, Melbourne.

GEOFF CODE  
Manager  
Planning Co-ordination Branch

---

*Planning and Environment Act 1987*  
**EAGLEHAWK PLANNING SCHEME**  
Notice of Approval of Amendments  
Amendment L2  
Amendment L3

The Minister for Planning and Environment has approved Amendments L2 and L3 to the Eaglehawk Planning Scheme.

The amendments come into operation on the date this notice is published in the *Government Gazette*.

The amendments rezone land at 77-79 Victoria Street, Eaglehawk from Residential 'A' to Commercial Zone.

A copy of the amendments can be inspected free of charge during office hours at Borough of Eaglehawk 'Caradon' 80-82 Victoria Street, Eaglehawk; Ministry for Planning and Environment, The Oldfleet Buildings, 477 Collins Street Melbourne; Loddon-Campaspe Regional Planning Authority, 56 Edward Street, Bendigo.

GEOFF CODE  
Manager  
Planning Co-ordination Branch

G 39 4 October 1989 2549

*Planning and Environment Act 1987*  
**ROSEDALE PLANNING SCHEME**  
Notice of Approval of Amendment  
Amendment No. L19

The Minister for Planning and Environment has approved Amendment No. L19 to the Rosedale Planning Scheme.

The amendment comes into operation on the date this notice is published in the *Government Gazette*.

The amendment allows the rezoning of 1.2 ha on the north west corner of Nambrok and Ross Roads, Nambrok West, from Public Purposes Reservation—7 (Education Department) to Rural C Zone, to allow the disposal of a primary school site no longer required by the Ministry of Education.

A copy of the amendment can be inspected, free of charge, during office hours, at the offices of the Shire of Rosedale, Cansick Street, Rosedale and at the Ministry for Planning and Environment, 477 Collins Street, Melbourne.

GEOFF CODE  
Manager  
Planning Co-ordination Branch

---

*Planning and Environment Act 1987*  
**MARONG PLANNING SCHEME**  
Notice of Approval of Amendment  
Amendment L4

The Minister for Planning and Environment has approved Amendment No. L4 to the Marong Planning Scheme.

The amendment comes into operation on the date this notice is published in the *Government Gazette*.

The amendment inserts provisions enabling Council to relax the prohibition on buildings within 60 metres and effluent lines within 100 metres of specified watercourses, where the quality of the water will not be affected, and ensuring that new subdivisions can be developed in accordance with these setbacks.

A copy of the amendment can be inspected free of charge, during office hours at Shire of Marong, Shire Office, Calder Highway, Marong; Ministry for Planning and Environment, The Oldfleet Buildings, 477 Collins Street, Melbourne; Loddon-Campaspe Regional Planning Authority, 56 Edward Street, Bendigo.

GEOFF CODE  
Manager  
Planning Co-ordination Branch

2550 G 39 4 October 1989

*Planning and Environment Act 1987*  
**BAIRNSDALE (SHIRE) PLANNING  
SCHEME**

**Notice of Approval of Amendment  
Amendment No. L9**

The Minister for Planning and Environment has approved Amendment No. L9 to the Bairnsdale (Shire) Planning Scheme.

The amendment comes into operation on the date this notice is published in the *Government Gazette*.

The amendment allows the rezoning of Crown Allotment 34, Section 21, Parish of Goon Nure at Storm Point from "Rural A" to "Proposed Public Purposes-1-Reserve".

A copy of the amendment can be inspected, free of charge, during office hours, at the offices of the Shire of Bairnsdale, McCulloch Street, Bairnsdale and at the Ministry for Planning and Environment, 477 Collins Street, Melbourne.

**GEOFF CODE  
Manager**

**Planning Co-ordination Branch**

---

*Planning and Environment Act 1987*  
**ROSEDALE PLANNING SCHEME,  
CHAPTER 1**

**Notice of Approval of Amendment  
Amendment No. L12**

The Minister for Planning and Environment has approved Amendment No. L12 to the Rosedale Planning Scheme.

The amendment comes into operation on the date this notice is published in the *Government Gazette*.

The amendment inserts an overlay control—"West Sale Aerodrome Environs Policy Area"—over the land surrounding the aerodrome and inserts a new clause into the ordinance to give effect to the State Planning Policy for land use around airfields.

A copy of the amendment can be inspected, free of charge, during office hours, at the offices of the Shire of Rosedale, Cansick Street, Rosedale and at the Ministry for Planning and Environment, 477 Collins Street, Melbourne.

**GEOFF CODE  
Manager**

**Planning Co-ordination Branch**

---

*Planning and Environment Act 1987*  
**TAMBO PLANNING SCHEME, CHAPTER 1**

**Notice of Approval of Amendment  
Amendment No. L10**

The Minister for Planning and Environment has approved Amendment No. L10 to the Tambo Planning Scheme.

*Victoria Government Gazette*

The amendment comes into operation on the date this notice is published in the *Government Gazette*.

The amendment allows the rezoning of 1.0 ha from 'Light Industrial A' and 0.13 ha from 'Public Purposes-1-Telephone Exchange' to 'Proposed Public Purposes-22-Car Park' on land bounded by Box, Grey and Staunton Streets and Barks Avenue, Lakes Entrance.

A copy of the amendment can be inspected, free of charge, during office hours, at the offices of the Shire of Tambo, 55 Palmers Road, Lakes Entrance and at the Ministry for Planning and Environment, 477 Collins Street, Melbourne.

**GEOFF CODE  
Manager**

**Planning Co-ordination Branch**

---

*Planning and Environment Act 1987*  
**KNOX PLANNING SCHEME**

**Notice of Approval of Amendment  
Amendment L9**

The Minister for Planning and Environment has approved Amendment L9 (Part 1) to the Knox Planning Scheme.

The amendment comes into operation on the date this notice is published in the *Government Gazette*.

The amendment rezones land on the corner of Boronia Road and Thaxted Parade, Wantirna to Knox Office zone, and 1050 Mountain Highway, Boronia to Knox Light Industrial zone.

A copy of the amendment can be inspected, free of charge, during office hours, at the offices of the City of Knox and of the Ministry for Planning and Environment, 477 Collins Street, Melbourne.

**GEOFF CODE  
Manager**

**Planning Co-ordination Branch**

---

*Planning and Environment Act 1987*  
**CAULFIELD PLANNING SCHEME**

**Notice of Approval of Amendment  
Amendment L7**

The Minister for Planning and Environment has approved Amendment L7 to the Caulfield Planning Scheme.

The amendment comes into operation on the date this notice is published in the *Government Gazette*.

The amendment rezones land at 203-209 Poath Road, Murrumbeena, City of Caulfield from Residential C to Local Business Zone.

*Victoria Government Gazette*

*G 39 4 October 1989 2551*

A copy of the amendment can be inspected, free of charge, during office hours, at the offices of the City of Caulfield and the Ministry for Planning and Environment, 477 Collins Street, Melbourne and the Ministry for Planning and Environment, 1st Floor, 33-39 High Street, Cranbourne.

GEOFF CODE

Manager

Planning Co-ordination Branch

STATE TENDER BOARD

CONTRACTS ACCEPTED

Amendments

<i>Schedule Number</i>	<i>Item Number</i>	<i>New Rate</i>	<i>Effective Date</i>
----------------------------	------------------------	-----------------	---------------------------

\$

*General Stationery and School Requisites*

1/64 184-188 \*

\*Delete: Scribal Wholesale Pty. Ltd.

Add: Purchase (Regulation 84)

*Electronic Data Processing—Consumables/  
Software*

1/80 4 155.00+ 1.10.89

+Delete: Datalife 90097

Add: Valulife 40648

J. M. PAWSON

Secretary to the Tender Board

## ORDERS IN COUNCIL

*Crown Land (Reserves) Act 1978*  
**REVOCATION OF TEMPORARY  
 RESERVATIONS**

The Governor in Council under section 10 of the *Crown Land (Reserves) Act 1978* revokes the following temporary reservations:

**GANNAWARRA**—The temporary reservation by Order in Council of 20 January 1885 of 376.4 hectares, more or less, of land in the Parish of Gannawarra, as a site for Water Supply purposes revoked as to part by Orders in Council of 7 November 1900 and 15 August 1972 so far as the balance remaining containing 362.9 hectares, more or less (Rs 6543).

**TURRUMBERRY NORTH**—The temporary reservation, by Order in Council of 14 February, 1876 of 2.023 hectares of land in the Parish of Turrumberry North as a site for Public purposes (SS. 1744) (Rs 12513).

**WAGGARANDALL**—The exception from occupation for residence or business under any Miner's right or business licence and withholding from sale leasing and licensing of Order in Council of 24 July 1882 of 227 hectares, more or less, of land in the Parish of Waggarandall (Rs 4012).

**WAGGARANDALL**—The temporary reservation by Order in Council of 24 July 1882 of 45.78 hectares of land in the Parish of Waggarandall as a site for Water Supply purposes, revoked as to part by various Orders, so far as the balance remaining containing 41.08 hectares (Rs 4012).

**WAGGARANDALL**—The temporary reservation by Order in Council of 16 June 1930 of 6.078 hectares of land in the Parish of Waggarandall as a site for Water Supply purposes in addition to and adjoining the site temporarily reserved therefor by Order in Council of 24 July 1882 (Rs 4012).

Dated 26 September 1989

Responsible Minister:

KAY SETCHES

Minister for Conservation, Forests and Lands

STEPHEN WATSON

Acting Clerk of the Executive Council

*Crown Land (Reserves) Act 1978*  
**CROWN LANDS TEMPORARILY  
 RESERVED**

The Governor in Council under sections 4 and 7 of the *Crown Land (Reserves) Act 1978* temporarily reserves for the purposes mentioned and also excepts from prospecting or from

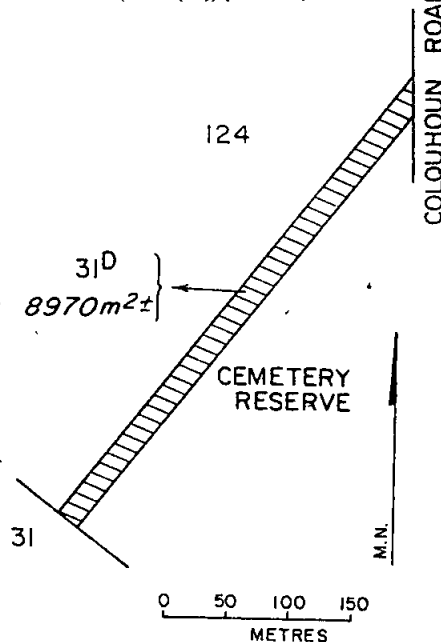
occupation for mining purposes under any miners right the following Crown lands:

**MUNICIPAL DISTRICT OF THE SHIRE OF  
 TULLAROOP**

**CARISBROOK**—Public Park, 3989 square metres being Crown Allotment 8B, Section 12A, Township of Carisbrook, Parish of Carisbrook as shown on Certified Plan No. 109380 lodged in the Central Plan Office (Rs 4255).

**MUNICIPAL DISTRICT OF THE SHIRE OF  
 TAMBO**

**COLQUHOUN**—Cemetery, 8970 square metres being Crown Allotment 31D, Parish of Colquhoun as indicated by hatching on plan hereunder (C383 (10)) (Rs 7796).



**MUNICIPAL DISTRICT OF THE SHIRE OF  
 WYCHEPROOF**

**WYCHEPROOF**—Public Recreation, 5849 square metres being Crown Allotment 6, Section A, Township of Wycheproof, Parish of Bunguluke as shown on Certified Plan No. 74746 lodged in the Central Plan Office (Rs 174).

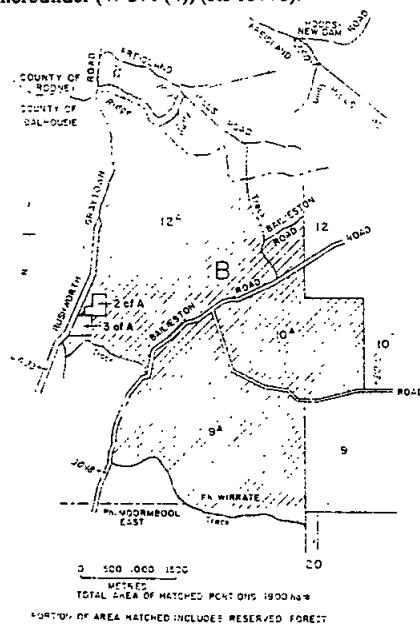
**MUNICIPAL DISTRICT OF THE SHIRE OF  
 GOULBURN**

**WIRRATE**—Preservation of species of native plants, 1900 hectares, more or less, being Crown



*Victoria Government Gazette*

Allotments 9A, 10A and 12A, Section B, Parish of Wirrate as indicated by hatching on plan hereunder (W 371 (4)) (Rs 13770).



Dated 26 September 1989

Responsible Minister:

KAY SETCHES

Minister for Conservation, Forests and Lands

STEPHEN WATSON

Acting Clerk of the Executive Council

*Crown Land (Reserves) Act 1978*

NOTICE OF INTENTION

The Governor in Council under section 10 of the *Crown Land (Reserves) Act 1978* gives notice of intention to revoke the following temporary reservations:

**CHARLTON**—The temporary reservation by Order in Council of 3 March 1885 of 6753 square metres of land in the Township of Charlton as a site for Police Purposes, revoked as to part by Orders in Council of 28 May 1968 and 5 May 1987 so far only as the portion containing 916 square metres being Crown Allotment 3B, Section 8B, Township of Charlton, Parish of Charlton East as shown on Certified Plan No. 109514 lodged in the Central Plan Office—(Rs. 6569).

**MONIVAE**—The temporary reservation by Order in Council of 13 January 1873 of 4047

G 39 4 October 1989 2553

square metres of land in the Parish of Monivae at Buckley's Swamp as a site for State School purposes—(Rs. 10366).

Dated 26 September 1989

Responsible Minister:

KAY SETCHES

Minister for Conservation, Forests and Lands

STEPHEN WATSON

Acting Clerk of the Executive Council

*Crown Land (Reserves) Act 1978*

INCORPORATION OF COMMITTEE OF MANAGEMENT OF GRANTVILLE PUBLIC HALL AND RECREATION RESERVES

The Governor in Council, under Section 14A (1) of the *Crown Land (Reserves) Act 1978*, being satisfied that it is in the public interests to declare to be a corporation the Committee of Management appointed under Section 14 (2) of the Act of the lands described in the schedule hereunder—

- (a) declares that the Committee of Management shall be a corporation;
- (b) assigns the name "Grantville Public Hall and Recreation Reserves Committee of Management Incorporated" to the corporation; and

under Section 14B (3) of the Act, appoints Lawrie Cummings to be Chairperson of the corporation.

SCHEDULE

Firstly—The remaining land in the Township of Grantville temporarily reserved as a site for Public Recreation by Order in Council of 20 September 1949.

Secondly—The land in the Township of Grantville permanently reserved as a site for a Mechanics' Institute and Free Library by Order in Council of 9 January 1893—Rs. 3290, Rs. 6266.

Dated 26 September 1989

Responsible Minister:

KAY SETCHES

Minister for Conservation, Forests and Lands

STEPHEN WATSON

Acting Clerk of the Executive Council

*Crown Land (Reserves) Act 1978*

CROWN LAND PERMANENTLY RESERVED

The Governor in Council under sections 4 and 7 of the *Crown Land (Reserves) Act 1978* permanently reserves for the purpose mentioned and also excepts from the prospecting or from occupation for mining purposes under any miners right the following Crown land:

2554 G 39 4 October 1989

**MUNICIPAL DISTRICT OF THE SHIRE OF OTWAY**

**WEEAPROINAH**—Conservation of an area of historic interest, 1.396 hectares being Crown Allotment 37E, Parish of Weeaproinah as shown on Certified Plan No. 107972 lodged in the Central Plan Office—(Rs 11802).

Dated 26 September 1989

Responsible Minister

**KAY SETCHES**

Minister for Conservation, Forests and Lands

**STEPHEN WATSON**

Acting Clerk of the Executive Council

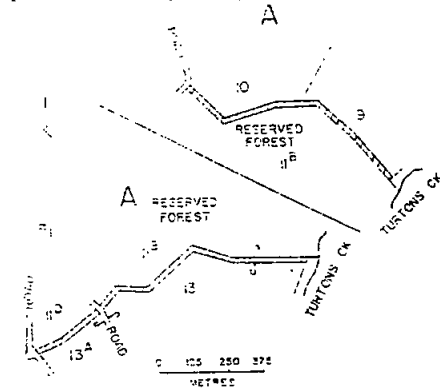
*Land Act 1958*

**UNUSED ROAD CLOSED**

The Governor in Council under section 349 of the *Land Act 1958* and with the consent in writing of the municipality concerned closes the following unused road:

**MUNICIPAL DISTRICT OF THE SHIRE OF SOUTH GIPPSLAND**

**MIRBOO SOUTH**—The roads in the Parish of Mirboo South as indicated by hatching on plan hereunder—(M 517 (10)) (14/88/1507).



Dated 26 September 1989

Responsible Minister

**KAY SETCHES**

Minister for Conservation, Forests and Lands

**STEPHEN WATSON**

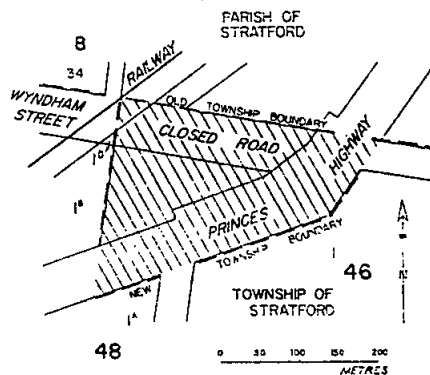
Acting Clerk of the Executive Council

*Land Act 1958*

**EXCISION FROM TOWNSHIP**

The Governor in Council under section 25 (3) (d) of the *Land Act 1958* diminishes the Township of Stratford proclaimed on 14 April 1953 by the excision therefrom of the portion indicated by hatching on plan hereunder—(S346 (8))—(C95007).

**Victoria Government Gazette**



Dated 26 September 1989

Responsible Minister

**KAY SETCHES**

Minister for Conservation, Forests and Lands

**STEPHEN WATSON**

Acting Clerk of the Executive Council

*Land Act 1958*

**UNUSED ROAD CLOSED**

The Governor in Council under section 349 of the *Land Act 1958* and with the consent in writing of the municipality concerned and the adjoining owners closes the following unused road:

**MUNICIPAL DISTRICT OF THE SHIRE OF BELLARINE**

**BELLARINE**—The road in the Parish of Bellarine shown as Portions M1 and M2, Allotment 21, Section 4 on Certified Plan No. 108911 lodged in the Central Plan Office—(L1-3237).

Dated 26 September 1989

Responsible Minister:

**KAY SETCHES**

Minister for Conservation, Forests and Lands

**STEPHEN WATSON**

Acting Clerk of the Executive Council

*Water and Sewerage Authorities (Restructuring) Act 1983*

*Sewerage Districts Act 1958*

**MORNINGTON PENINSULA AND DISTRICT WATER BOARD**

Extension of Two Sewerage Districts  
Mornington Peninsula and District Water Board Appointed to Administer Sewerage Works

The Governor in Council, under the provisions of section 10 of the *Water and Sewerage Authorities (Restructuring) Act 1983* and sections 15A and 17 of the *Sewerage District Act 1958*, approves of the construction of sewerage works

Victoria Government Gazette

at Bittern-Crib Point (estimated to cost \$7.7M) and West Rosebud (estimated to cost \$8.4M), proclaims the extension of the Hastings and the Dromana-Rosebud Sewerage Districts, and appoints the Mornington Peninsula and District Water Board to construct, maintain and continue the sewerage works. The principal works proposed consist of reticulation sewers, pumping stations and pipelines. The extensions to the Hastings and the Dromana-Rosebud Sewerage Districts are shown on the accompanying plans. (Corr No. 002973/86,87).

Dated 1 August 1989

Responsible Minister:

R. W. WALSH

Minister for Water Resources

KATHY OUZOUNIS  
Acting Clerk of the Executive Council

*Water and Sewerage Authorities (Restructuring)  
Act 1983*

MORNINGTON PENINSULA AND  
DISTRICT WATER BOARD

Extent of Dromana-Rosebud Sewerage District  
Increased

The Governor in Council under the provisions of section 16 of the *Water and Sewerage Authorities (Restructuring) Act 1983* approves of the extension of the Dromana-Rosebud Sewerage District of the Mornington Peninsula and District Water Board as shown in red on the accompanying plan. (Corr No. 003507/55).

Dated 22 August 1989

Responsible Minister:

R. W. WALSH

Minister for Water Resources

KATHY OUZOUNIS  
Acting Clerk of the Executive Council

*Water and Sewerage Authorities (Restructuring)  
Act 1983*

MORNINGTON PENINSULA AND  
DISTRICT WATER BOARD

Extent of Frankston Sewerage District Increased

The Governor in Council under the provisions of section 16 of the *Water and Sewerage Authorities (Restructuring) Act 1983* approves of the extension of the Frankston Sewerage District of the Mornington Peninsula and District Water Board as shown in red on the accompanying plan. (Corr No. 003507/56).

Dated 22 August 1989

Responsible Minister:

R. W. WALSH

Minister for Water Resources

KATHY OUZOUNIS  
Acting Clerk of the Executive Council

G 39 4 October 1989 2555

*Water and Sewerage Authorities (Restructuring)  
Act 1983*

MORNINGTON PENINSULA AND  
DISTRICT WATER BOARD

Extent of Koo-Wee-Rup Sewerage District  
Increased

The Governor in Council under the provisions of section 16 of the *Water and Sewerage Authorities (Restructuring) Act 1983* approves of the extension of the Koo-Wee-Rup Sewerage District of the Mornington Peninsula and District Water Board as shown in red on the accompanying plan. (Corr No. 003507/53).

Dated 29 August 1989

Responsible Minister:

R. W. WALSH

Minister for Water Resources

KATHY OUZOUNIS  
Acting Clerk of the Executive Council

*Water and Sewerage Authorities (Restructuring)  
Act 1983*

*Water Act 1958*

MORNINGTON PENINSULA AND  
DISTRICT WATER BOARD

Extension and Reduction of Mornington  
Peninsula Urban District Approved

The Governor in Council under the provisions of the *Water and Sewerage Authorities (Restructuring) Act 1983* and the *Water Act 1958* approves of the extension and reduction to the Mornington Peninsula Urban District as shown in red and green on the accompanying plans. (Corr No. 003507/54) (Plan Nos. 1-3).

Dated 22 August 1989

Responsible Minister:

R. W. WALSH

Minister for Water Resources

KATHY OUZOUNIS  
Acting Clerk of the Executive Council

*Water and Sewerage Authorities (Restructuring)  
Act 1983*

*Sewerage Districts Act 1958*

SUNRAYSIA WATER BOARD

Extension of Sunraysia and Irymple Sewerage  
Districts Approved

The Governor in Council, under the provisions of the *Water and Sewerage Authorities (Restructuring) Act 1983* and the *Sewerage Districts Act 1958* approves of:

- (a) The extension to the Sunraysia Sewerage District of the Sunraysia Water Board as shown by red border on the accompanying plans marked "A", "B" and "C" (Corr. No. 007583/87); and

2556 G 39 4 October 1989

- (b) The extension to the Irymple Sewerage District of the Sunraysia Water Board as shown by red border on the accompanying plan marked "A" (Corr. No. 007583/87).

Dated 12 September 1989

Responsible Minister:

RON WALSH  
Minister for Water Resources

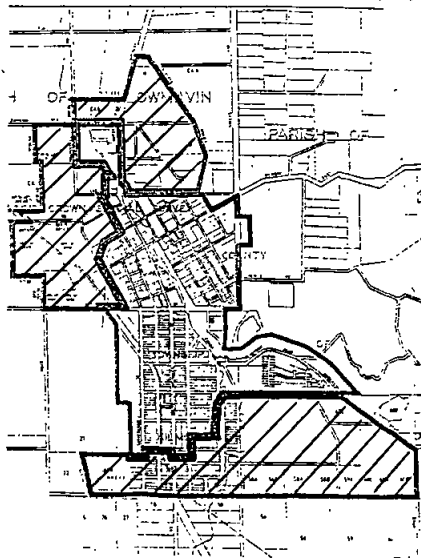
STEPHEN WATSON  
Acting Clerk of the Executive Council  
*Water and Sewerage Authorities (Restructuring) Act 1983*

*Sewerage Districts Act 1958*

SHIRE OF KILMORE

Extension of Kilmore Sewerage District  
Approved

The Governor in Council under the provisions of the *Water and Sewerage Authorities (Restructuring) Act 1983* and the *Sewerage Districts Act 1958* approves of the extension of the Kilmore Sewerage District as shown hachured on the plan hereunder (Corres. No. 001106/45).



Extent of Increase  
of Sewerage District

Dated 6 September 1989

Responsible Minister:

R. W. WALSH  
Minister for Water Resources

KATHY OUZOUNIS  
Acting Clerk of the Executive Council

Victoria Government Gazette

*Water and Sewerage Authorities (Restructuring) Act 1983*

*Mildura Irrigation Trusts and Sunraysia Water Board Act 1958*

FIRST MILDURA IRRIGATION TRUST  
SUNRAYSLIA WATER BOARD

Excision from the District of the First Mildura  
Irrigation Trust and Annexation to the  
Sunraysia Urban District

The Governor in Council, under the provisions of the *Water and Sewerage Authorities (Restructuring) Act 1983*, and the *Mildura Irrigation Trusts and Sunraysia Water Board Act 1958*, directs that the lands shown by pink colour on the plans marked "A", "B", "C" and "D" shall be excised from the District of the First Mildura Irrigation Trust and annexed to the Sunraysia Urban District of the Sunraysia Water Board (Corr. No. 007583/84, 85 and 86).

Dated 12 September 1989

Responsible Minister:

RON WALSH  
Minister for Water Resources

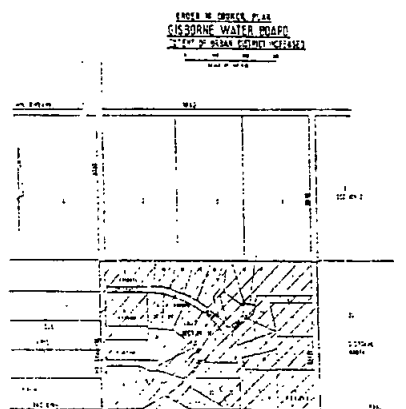
STEPHEN WATSON  
Acting Clerk of the Executive Council  
*Water and Sewerage Authorities (Restructuring) Act 1983*

*Water Act 1958*

GISBORNE WATER BOARD

Extent of Gisborne Urban District Increased

The Governor in Council under the provisions of the *Water and Sewerage Authorities (Restructuring) Act 1983* and the *Water Act 1958* increases the extent of the Gisborne Urban District of the Gisborne Water Board by adding the land shown hatched on the following plan (Correspondence No. 004352/65).



*Victoria Government Gazette*

Dated 22 August 1989

Responsible Minister:

R. W. WALSH

Minister for Property and Services

KATHY OUZOUNIS

Acting Clerk of the Executive Council

*Health Services Act 1988*

EXEMPTION

Under section 11 of the *Health Services Act 1988* and on the recommendation of the Minister for Health, the Governor in Council declares that:

1. The provisions of section 50 (2) (b) of the *Health Services Act 1988* do not have effect in relation to North Richmond Family Care Centre from the date of this Order until immediately after the completion of the centre's Annual General Meeting in 1990.

2. The provisions of sections 46 (1) (a) and (b), 46 (2) (a) and 50 (2) (b) of the *Health Services Act 1988* do not have effect in relation to the Western Region Health Centre from the date of this Order until immediately after the completion of the centre's Annual General Meeting in 1992.

Dated 19 September 1989

Responsible Minister

CAROLINE HOGG

Minister for Health

STEPHEN WATSON

Acting Clerk of the Executive Council

*Health Services Act 1988*

EXEMPTION

Under section 11 of the *Health Services Act 1988* and on the recommendation of the Minister for Health, the Governor in Council declares that the provisions of section 50 (2) (b) of the *Health Services Act 1988* do not have effect in relation to Deer Park Community Health Centre, Westgate Community Health Centre and Waverley Community Health Centre from the date of this Order until immediately after the completion of the centres' respective Annual General Meetings in 1990.

Dated 19 September 1989

Responsible Minister

CAROLINE HOGG

Minister for Health

STEPHEN WATSON

Acting Clerk of the Executive Council

*Community Services Act 1970*

ESTABLISHMENT OF A CHILDREN'S  
RECEPTION CENTRE  
AND A CHILDREN'S HOME

The Governor in Council under section 27 (a) and section 27 (b) of the *Community Services Act*

G 39 4 October 1989 2557

1970 establishes the following premises to be a Children's Reception Centre and a Children's Home respectively:

Pascoe Vale Short Term Unit, 4 Archibald Street, Pascoe Vale.

Dated 3 October 1989

Responsible Minister:

P. C. SPYKER

Minister for Community Services

STEPHEN WATSON

Acting Clerk of the Executive Council

*Stamps Act 1958*

The Governor in Council on the recommendation of the Treasurer, under section 111D of the *Stamps Act 1958*, revokes the declaration made on 20 December 1988 and published in the *Government Gazette* of 4 January 1989 declaring the Protestant Alliance Friendly Society of Victoria (Registered No. AI-70) to be an "Approved Insurer" for the purposes of subdivision (11A) of Division 3 of Part II of the *Stamps Act 1958*.

Dated 26 September 1989

Responsible Minister:

R. A. JOLLY

Treasurer

STEPHEN WATSON

Acting Clerk of the Executive Council

*Education Act 1958*

REMOVAL AND APPOINTMENT OF A  
CHAIRMAN OF THE REGISTERED  
SCHOOLS BOARD

The Governor in Council under section 36 (3) of the *Education Act 1958* and all other enabling powers, removes Michael Kevin Collins, from the office of Chairman of the Registered Schools Board.

And further, the Governor in Council under section 36 (2) of the *Education Act 1958* and all other enabling powers, appoints Peter William Hill as Chairman of the Registered Schools Board from 9 October 1989.

Dated 3 October 1989

Responsible Minister:

JOAN KIRNER

Minister for Education

STEPHEN WATSON

Acting Clerk of the Executive Council

# TENDERS

## MINISTRY OF HOUSING AND CONSTRUCTION—VICTORIA

Major Works Tenders are invited for the purposes indicated hereunder and must be forwarded in the Ministry's coloured envelope and endorsed "Major Works Tender for \_\_\_\_\_".

The tender must either be—

lodged by hand in the box marked "Tenders" on First Floor, 2 Treasury Place, Melbourne, received by mail.

received by facsimile machine on (03) 651 1738 and immediately confirmed by mail on the Ministry's Tender Form.

No tender will be considered if received later than 2.00 p.m. on the closing date indicated hereunder for that work, or received by any other means.

Note: Telex and telegram tenders are no longer accepted. Tenders received by a mail delivery after the closing date and time are no longer accepted.

Tender documents are available for pick-up from the Contracts Office, Room 44, Ground Floor, 2 Treasury Place, Melbourne between 8.30 a.m.—12.30 p.m. and 1.30 p.m.—4.00 p.m. (posting will only occur outside 32 km from the G.P.O.) and where indicated at the Provincial Works Office.

Enquiries: Telephone (03) 651 2453/4.

Wednesday, 11 October 1989

HEATHERTON—Installation of carpet, Hospital.

SOUTH MELBOURNE—Office refurbishment—Stage 1, Correspondence School (Technical School).

STEVENSVILLE—Reinstatement of L.T.C. classrooms, Primary School.

Wednesday, 18 October 1989

ELWOOD—Removal of asbestos sheeting and re-roofing, High School.

SUNSHINE—Heating in library, High School.

VARIOUS—Contract 9, 1989/90: supply and erection of covered ways and play areas—at rates, Various Sites. (W.O. Shepparton.)

VARIOUS—Contract 10, 1989/90: transfer and assembly of modular buildings—at rates, Various Sites. (W.O. Ballarat, Bendigo and Benalla.)

Wednesday, 25 October 1989

COBURG—Installation of razor ribbon, H.M. Prison, Pentridge.

MOORABBIN—Renovations and extensions, Short Term Unit—Community Services Victoria.

SOUTH MELBOURNE—Refurbishment of existing bulk store, Correspondence School (Technical School).

WESTMEADOWS—New airconditioning, Attwood Veterinary Research Laboratory—Department of Agriculture and Rural Affairs.

BARRY PULLEN

Minister for Housing and Construction  
Ministry of Housing and Construction  
Melbourne, 25 September 1989

## DEPARTMENT OF PROPERTY AND SERVICES

Property and Assets Division

Tenders are invited for the service indicated hereunder and will be received at the Property and Assets Division, Department of Property and Services, 3rd Floor, 35 Spring Street, Melbourne until 2.00 p.m. on the date shown.

Specifications and tender documents are available from the Property and Assets Division at the above address, telephone (03) 651 3581.

Late Tenders will not be considered.

Closing—18 October 1989.

Maintenance Cleaning

BENDIGO—Soil Conservation Authority, 31 McKenzie Street. Term: 1.11.89 to 31.10.92. Rise and Fall.

SWAN HILL—Police Cell Block and Windows, Police Station, Curlewis Street. Term: 1.11.89 to 31.10.91. Rise and Fall.

RINGWOOD—Office of Corrections, 51–57 Seymour Street. Term: 1.11.89 to 31.10.92. Rise and Fall.

FOOTSCRAY—Public Offices, 30 Leeds Street. Term: 1.11.89 to 31.10.92. Rise and Fall.

**PRIVATE  
ADVERTISEMENTS**

*Planning and Environment Act 1987*

**BALLAARAT (CITY) PLANNING  
SCHEME—LOCAL SECTION**

**Notice of Amendment to a Planning Scheme  
Amendment No. L11**

The City of Ballaarat has prepared Amendment No. L11 to the Ballaarat (City) Planning Scheme, Local Section.

The Amendment proposes the following four rezonings:

Item No. 1 Land situated on the south-east corner of Magpie and Cobden Streets (93 Magpie Street) and forming Crown Allotment 2A, Section 119A, Township of Ballarat East, from Existing Public Purposes (Forests Commission Victoria) to Low Density Residential.

Item No. 2 Land situated on the north-west corner of Charlesworth and Stawell Streets and forming part of Crown Allotments 15, 16, 17 and 18, Section 11, Township of Ballarat East, from Existing Public Purposes (Ministry of Education) to Residential.

Item No. 3 Land situated on the north-west corner of Morris and Haines Streets and forming Crown Allotment 5, Section 33, Township of Ballarat East, from Existing Public Open Space (Streamside Foreshore and Floodland) to Residential.

Item No. 4 Land fronting the western side of Richards Street, east of Kline Street and south of Bennett Street and forming part of Crown Allotments 6 and 7, Section 122, Township of Ballarat East, from Existing Public Purposes (Department of Defence) to Low Density Residential.

The Amendment can be inspected at any of the following locations:

City of Ballaarat, Town Hall, Sturt Street, Ballarat 3350.

Ministry for Planning and Environment, Central Highlands Regional Office, Cnr. Mair and Doveton Streets, Ballarat 3350.

Ministry for Planning and Environment, 477 Collins Street, Melbourne 3000.

Submissions about the Amendment must be sent to the Town Clerk, City of Ballaarat, Sturt Street, Ballarat, 3350 by Monday, 6 November 1989 indicating clearly whether you wish to be heard in respect of the submission.

G. M. JENZEN  
Statutory Planner

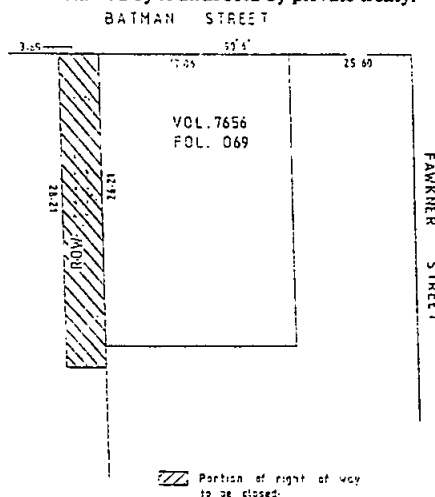
7149

**CITY OF ESSENDON**

**Road Discontinuance**

Pursuant to section 528 (2) of the *Local Government Act 1958*, the Council of the City of Essendon, at its Ordinary Meeting of Council, held on 25 September 1989, resolved that the road bounded by Batman and Fawcner Streets, Essendon, which is shown by hatching on the plan herewith, be discontinued subject to:

- (a) The Melbourne and Metropolitan Board of Works and the Mayor, Councillors and Citizens of the City of Essendon continuing to have and possess the same right, title, power, authority or interest in or in relation to the whole of the land shown by hatching on the said plan as it had or possessed prior to such discontinuance with respect to or in connection with any drains or pipes laid or erected in on or over such land for the purpose of drainage or sewerage.
- (b) The land in the said road subject to any such right, title, power, authority or interest vesting in the municipality to be retained by it until sold by private treaty.



7168

P. R. SEAMER, City Manager

**CITY OF HORSHAM**

**Notice of Amendment to a Planning Scheme**

The City of Horsham has prepared Amendment No. L17 to the Horsham Planning Scheme.

2560 G 39 4 October 1989

The proposed Amendment would affect the land being No. 113 Wilson Street.

The Amendment proposes to change the Planning Scheme by:

- (a) Rezoning 113 Wilson Street from Residential "A" to Commercial "C".
- (b) Allowing additional storage and parking extension to the adjoining hardware shop.

The Amendment may be inspected at Horsham City Council Offices, Roberts Avenue, Horsham, Ministry for Planning and Environment, Cnr Mair and Doveton Streets, Ballarat; and Ministry for Planning and Environment, The Olderfleet Buildings, 477 Collins Street, Melbourne.

Submissions relating to this Amendment must be sent to Horsham City Council, PO Box 511, Horsham, 3400 by 1 November 1989.

7162 A. W. FISCHER  
Acting City Engineer

#### CITY OF HORSHAM

##### Notice of Amendment to a Planning Scheme

The City of Horsham has prepared Amendment No. L17 to the Horsham Planning Scheme.

The proposed Amendment would affect the land being No. 113 Wilson Street.

The Amendment proposes to change the Planning Scheme by—

- (a) Rezoning 113 Wilson Street from Residential "A" to Commercial "C".
- (b) Allowing additional storage and parking extension to the adjoining hardware shop.

The Amendment may be inspected at, Horsham City Council offices, Roberts Avenue, Horsham, Ministry for Planning and Environment, cnr. Mair and Doveton Streets, Ballarat; and Ministry for Planning and Environment, The Olderfleet Buildings, 477 Collins Street, Melbourne.

Submissions relating to this Amendment must be sent to Horsham City Council, P.O. Box 511, Horsham, 3400, by 1 November 1989.

7165 A. W. FISCHER  
Acting City Engineer

#### CITY OF KNOX

##### Open Air Burning and Incinerator By-law By-law No. 43

A By-Law of the City of Knox made under the provisions of the *Local Government Act 1958* and numbered 43 for the purposes of—

- (a) preventing and extinguishing fires;
- (b) suppressing nuisances;

#### Victoria Government Gazette

(c) regulating the times during which incinerators may be used on any property within the municipal district;

(d) generally for maintaining the good rule and government of the municipality.

In pursuance of the powers conferred by the *Local Government Act 1958* and of any and every other power thereunto enabling the Mayor, Councillors and Citizens of the City of Knox order as follows:

1. This By-Law shall be known as the Open Air Burning and Incinerator By-law and shall come into operation on the day after notice of its making is published in the *Government Gazette*, and

2. By-law number 41 of the City of Knox is hereby repealed.

##### Definitions

3. In this By-law unless inconsistent with the context or subject matter:

"Authorised Officer" includes the Municipal Clerk of the municipality and any other officer of the Council for the time being authorised by it in that behalf.

"Barbeque" means a structure, device or contraption designed or constructed for the primary purpose of cooking food in the open air for human consumption.

"Council" means the Council of the Mayor, Councillors and Citizens of the City of Knox.

"Dwelling" includes any building or structure used intended, adapted or designed for use by people for the purpose of living therein.

"Environment Protection Authority" means the Environment Protection Authority constituted pursuant to the *Environment Protection Act 1970*.

"Fire Brigade" includes Brigades of the Country Fire Authority and the Melbourne and Metropolitan Fire Brigade.

"Incinerator" includes a structure device or contraption (not enclosed in any other building) which is used or intended adapted designed or capable of being used for the purpose of burning any matter, material or substance and which is not licensed under the provisions of the *Environment Protection Act 1970* and which is not a barbeque.

"Municipal District" means the municipal district of the City of Knox.

"Permit" means a permit in writing issued by or under the authority of the Council by an authorised officer pursuant to the provisions of this By-law.

"Person" includes the owner or occupier or the person in charge of any land or premises and includes a corporate body.



Operation

4. The provision of this By-law shall not apply to a barbeque whilst being used for the purpose of cooking food.

5. Unless otherwise expressly provided this By-law shall apply to and have operation throughout the whole of the municipal district.

Nuisance and materials burnt

6. No person shall on any land burn or cause or allow to be burned in the open air or in an incinerator any matter material or substance in such manner or to such an extent as to cause a nuisance or as to be liable to be dangerous to health or as to be offensive to any person.

7. No person shall on any land unless permitted to do so under any other Act or regulations made thereunder burn or cause or allow to be burned in the open air or in an incinerator—

- (a) any rubber or plastic substance;
- (b) any waste petroleum oil waste material containing petroleum oil;
- (c) any paints or receptacles which contain or which contained paints;
- (d) any manufactured chemicals;
- (e) any foodwaste; and
- (f) any other offensive matter.

Public highways, streets and laneways or private streets

8. No person shall on any public highway, street or laneway or private street light or allow to be lit or remain alight any fire in open air.

- (a) unless that person is an officer or employee or authorised contractor of a public authority and engaged in an activity for or on behalf of that public authority; or
- (b) a Fire Brigade carrying out work under the provisions of section 42 of the *Country Fire Authority Act 1958*.

Open air burning

9. No person shall light or allow to be lit or remain alight any fire in the open air on land within the municipal district except in accordance with a written permit and in accordance with any conditions of such permit;

10. No person shall light or allow to be lit or to remain alight more than one fire in the open air or in an incinerator at any one time on any premises within the municipal district unless otherwise specified by the authorised officer.

11. The Council may in its absolute discretion grant an application for a permit pursuant to this By-law with or without conditions or may refuse to grant the same.

12. The Council may from time to time prescribe the manner and form in which

applications under this By-law shall be made and permits under this By-law issued.

Restricted method and times of burning

13. Notwithstanding any other provisions of this By-law to the contrary no person shall light or allow to be lit or to remain alight any fire in an incinerator within the municipal district—

- (1) on any Saturday, Monday, Wednesday or Thursday;
- (2) on any other day except between the hours of 11.00 a.m. and 5.00 p.m.

14. Notwithstanding any other provisions of this By-law to the contrary no person shall light or allow to be lit or to remain alight any fire in an incinerator or in the open air—

- (a) on any day which the Environment Protection Authority has forecast as a smog alert day; or
- (b) on any day for which a total fire ban has been declared by the Country Fire Authority pursuant to the *Country Fire Authority Act 1958*;
- (c) unless the ground and air space within a distance of three metres of the incinerator are cleared of all flammable material;
- (d) unless a supply of water adequate for the extinguishment of the fire is readily available at all times when the fire is burning.

Incinerator design and location

15. No person shall construct, erect or install or use or permit to be constructed, erected, installed or used any incinerator on any property unless—

- (1) it is constructed of brick, concrete, cement, metal or other non-combustible material or any combination of the aforesaid materials;
- (2) it is constructed or covered so as to prevent the emission of sparks or burning materials or the spread of fire therefrom and to allow efficient burning;
- (3) it is situated at least one metre from the boundary of the property on which such incinerator is located and at least three metres from any building on such property and at least ten metres from any dwelling on an adjacent property;
- (4) it is fabricated, mortared together or loosely assembled so as to be structurally adequate and stable; and
- (5) it is in good repair.

Directive powers

16. Any person who is in the opinion of an Authorised Officer is causing a nuisance to any person by burning any matter, material or

2562 G 39 4 October 1989

substance shall forthwith extinguish such matter, material or substance upon being directed to do so by such officer.

17. Any person who has lit or is allowing to remain alight a fire in the open air or in an incinerator contrary to this By-law or to any permit granted thereunder shall forthwith extinguish such fire upon being directed to do so by an Authorised Officer of the Council.

18. Pursuant to sections 16 and 17 of this By-law any person directed to do so fails to extinguish such a fire an Authorised Officer may extinguish or cause such a fire to be extinguished.

19. Any Authorised Officer may extinguish or cause to be extinguished any unsupervised fire which in the opinion of such officer is such a fire being in contravention of this By-law.

#### Penalty

Any person guilty of any wilful act or default contrary to any of the provisions of this By-law or contrary to the conditions of any permit granted pursuant to this By-law shall be liable to a maximum penalty not exceeding ten penalty units and in the case of a continuing offence shall be liable to a penalty not exceeding one penalty unit for each day on which such offence against the By-law is continued after a conviction or order by any Court.

In addition to any penalties the person committing such breach shall pay to the Council any expense incurred by the Council in consequence of such breach of the By-law.

Resolution for passing this By-law agreed to by the Council of the City of Knox on 1 August 1989 and confirmed on 12 September 1989.

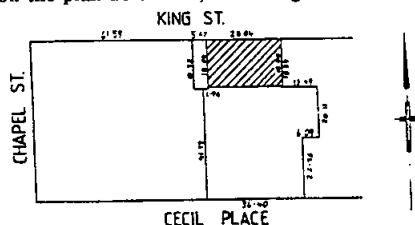
The common seal of the Mayor  
Councillors and Citizens of the  
City of Knox was affixed in the  
presence of:

(SEAL)  
7142 H. R. LUPTON, Councillor  
E. C. T. BLAZE, Councillor  
G. M. DUPUY, Acting Town Clerk

#### CITY OF PRAHRAN

##### Declaration of Public Highway

Pursuant to the provisions of section 522 of the Local Government Act, the City of Prahran hereby directs that the section of land hatched on the plan hereunder, and being on the south



#### Victoria Government Gazette

side of King Street, east of Chapel Street, which has been taken, purchased or acquired by it shall be a Public Highway on and from the date of publication of this Order.

7150 D. G. JESSON  
Town Clerk

#### Planning and Environment Act 1987

##### NOTICE OF AMENDMENT TO A PLANNING SCHEME

The City of Richmond has prepared Amendment No. L5 to the Richmond Planning Scheme.

106-112 Cremorne Street, Richmond.

The amendment proposes to change the Planning Scheme by rezoning the land from its present zoning of Residential C to Restricted Light Industrial Zone.

The purpose of the rezoning is to facilitate the redevelopment of the land for an office and showroom.

The amendment can be inspected at The City of Richmond Municipal Offices, Town Hall, Bridge Road, Richmond, the Ministry for Planning and Environment, 477 Collins Street, Melbourne.

Submissions about the amendment must be sent to City of Richmond by 5 November 1989.

7151 DAVID WILLIAMS  
Chief Executive Officer

#### Planning and Environment Act 1987

##### NOTICE OF AMENDMENT TO A PLANNING SCHEME

The City of Shepparton has prepared Amendment No. L23 to the Shepparton City Planning Scheme.

The Amendment affects land at Wyndham Street, Shepparton being:

39 Wyndham Street (corner Rea Street), Part Lot 13 on LP 3025;

41 Wyndham Street, Lot 12 on LP 3035;

43 Wyndham Street, Lot 11 on LP 3035;

45 Wyndham Street, Lot 10 on LP 3035.

The Amendment proposes to change the Planning Scheme by rezoning the above land from Residential "B" (Medium Density Residential) to Residential "A1" (High Density Residential) to allow Professional Consulting Rooms without the requirement to obtain a Planning Permit.

The Amendment can be inspected at the City of Shepparton, Municipal Offices, 90 Welsford Street, Shepparton and at the Ministry for Planning and Environment, 477 Collins Street, Melbourne.

*Victoria Government Gazette*

Submissions about the Amendment must be sent to the City of Shepparton, P.O. Box 989, Shepparton, by Friday, 3 November 1989.

Dated 27 September 1989

I. L. GILBERT  
City Manager

7144

**CITY OF WERRIBEE**

**Proposed Local Law for use of the Common Seal**

In accordance with section 13 of the *Interpretation of Legislation Act 1984*, the Council of the City of Werribee intends to commence the necessary statutory procedures to make a local law pursuant to section 119 of the *Local Government Act 1989*.

The proposed local law is as follows:

**Purpose**

The purpose of this local law is to regulate the use of the common seal and prohibit unauthorised use of the common seal or any device resembling the common seal as required by section 5 (3) (c) of the *Local Government Act 1989*.

**Use of the Common Seal**

The common seal may be used only on the authority of Council.

**Keeping of the Common Seal**

The Municipal Clerk must keep the common seal in safe custody.

**Signature to Accompany Seal**

Every document to which the common seal is affixed must be signed by two Councillors and the Municipal Clerk.

**Unauthorised Use of the Common Seal**

No person may use the common seal or any device resembling the common seal without the authority of the Council. Penalty: \$1000.

7190 J. T. KERR, Town Clerk

**AVOCA PLANNING SCHEME**

**Notice of Amendment to a Planning Scheme**

**Local Section—Chapter 3**

**Amendment L12**

The Roads Corporation has prepared Amendment No. L12 to the Avoca Planning Scheme, Local Section, Chapter 3. The purpose of the amendment is to zone certain land, east of the township of Redbank, as Proposed Main Road Reservation.

The amendment can be inspected at: The Shire Offices, Shire of Avoca, Rutherford Street, Avoca; Ministry for Planning and Environment, Central Highlands Regional Office, corner Mair and Doveton Streets, Ballarat; Ministry for Planning and Environment, Olderfleet Buildings, 477 Collins Street, Melbourne.

G 39 4 October 1989 2563

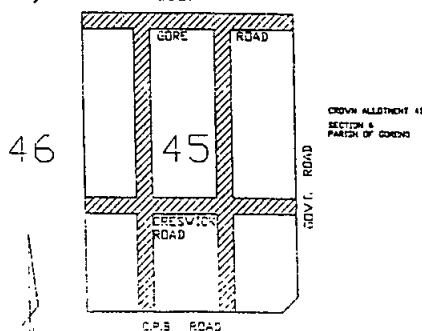
Submissions about the amendment must be sent to the Shire Secretary, Shire of Avoca, Rutherford Street, Avoca 3467, by Monday, 6 November 1989 and should state whether or not the submitter wishes to be heard in respect of the submission.

7143

**SHIRE OF BALLAN**

**Discontinuance of road**

Notice is hereby given under section 528 of the *Local Government Act 1958* that Council resolved at its ordinary meeting held on 21 August 1989 being of the opinion that the roads shaded on the attached plan are not reasonably required as roads for public use and directs that they be discontinued.



7191

D. G. CAREY  
Shire Secretary

**SHIRE OF BELLARINE**

**By-Law No. 85**

**Open Air Burning and Incinerator By-Law**

Notice is hereby given that the Council of the Shire of Bellarine has made a By-Law No. 85 under the provision of the *Local Government Act 1958*. The purpose of the By-Law is to prevent and extinguish fires, suppressing nuisances, regulating the times during which incinerators may be used on property wholly or partly for residential purposes; and, generally for maintaining the good rule and government of the municipality.

This By-Law will also repeal by Law No. 73, Fire Prevention and Incinerator By-Law.

Resolution for passing this By-Law was made by the Council at a meeting on 16 August 1989 and confirmed at a meeting on 20 September 1989.

A copy of the By-Law is available for inspection free of charge during office hours at the Municipal Office, Drysdale.

7146

P. L. WIGNALL  
Shire Secretary

2564 G 39 4 October 1989

#### SHIRE OF CHARLTON

##### Local Law No. 1

Notice is hereby given that the Council of the Shire of Charlton pursuant to the provisions of the *Local Government Act 1989* propose to make a Local Law for the purpose of—

- (a) To control the use of its common seal.
- (b) To govern the conduct of meetings of Council and its Committee's.

Notice is further given that a copy of the proposed Local Law can be obtained from the Shire Office between the hours of 9.00 a.m. to 5.00 p.m.

Persons affected by the Local Law may make a submission to Council relating to the proposed Local Law. Any submissions should be received by Council, at the Shire Offices High Street, Charlton on or before 25 October 1989.

GARRY LARMOUR

7159

Shire Secretary

#### *Planning and Environment Act 1987*

##### NOTICE OF AMENDMENT TO A PLANNING SCHEME

The Shire of Euroa has prepared Amendment No. L6 to the Local Section of the Euroa Planning Scheme.

The amendment affects land at No's 36 to 38 Rowe Street, Euroa.

The amendment proposes to change the Planning Scheme by rezoning the above land from residential "C" to residential "A".

The amendment can be inspected at the Shire of Euroa, Shire Office, Binney Street, Euroa, 3666, or Ministry for Planning and Environment, 477 Collins Street, Melbourne, 3000, and corner Hovell Street and Jack Hore Place, Wodonga, 3690.

Submissions about the amendment must be sent to the Shire of Euroa, P.O. Box 2, Euroa, 3666 by 6 November 1989.

Dated: 28 September 1989

DAVID A. ANDERSON

7167

Shire Secretary

#### SHIRE OF LILLYDALE

##### Discontinuance of Road

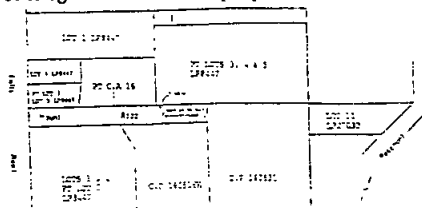
##### Portion of Mount Road, Kalorama

The Council of the Shire of Lillydale, at its meeting on 25 September 1989, being of the opinion that the portion of Mount Road, Kalorama, depicted cross hatched on the diagram below (not being a road set out on Crown land), is not reasonably required as a road for public use, having consulted with the relevant public statutory authorities and having published and given notice of its intention pursuant to section

#### *Victoria Government Gazette*

528 (2) (a) of the *Local Government Act 1958* (as amended), resolves and directs that the said portion of Mount Road, Kalorama be discontinued and the land, so discontinued, shall remain in the name of the title holder under a private treaty agreement.

Notwithstanding such discontinuance, any Statutory Authority shall continue (where necessary) to have and possess the same right, title, power, authority or interest in or in relation to the said portion of Mount Road, Kalorama (whether by virtue of any easement or grant or by force of any Act) as they had or possessed prior to such discontinuance with respect to or in connection with any drains, pipes, wires or cables laid or erected in on or over the said road for the purpose of drainage or sewerage or for the supply of water gas or electricity or for telephone or telegram or other like purpose.



The road discontinuance shall become effective upon publication of this notice in the *Victoria Government Gazette*.

W. I. HEINE

7171

Chief Executive

#### ALBERTON WATER BOARD

Pursuant to section 119 (2) of the *Sewerage Districts Act 1958*, notice is hereby given that the Board intends to construct sewer mains and associated works for properties in Rhoda Street, Deanne Drive and Callander Court, Yarram.

A plan of the proposed work is available for inspection at the Board's Office, during normal office hours.

COLIN A. GLASSOCK

7145

Secretary/Manager

#### SECOND SCHEDULE

Notice of application for a licence to divert water from the Broken River at Lima South to Allotment 14, Section A, Parish of Moorngag.

I hereby give notice of an application for a licence empowering me to divert water for a term of 15 years to the extent of 10 megalitres per annum at a maximum rate of 1 megalitre per day of 24 hours for market gardening and to occupy certain Crown lands for diversion works.

Any objection to the granting of this application must be forwarded in writing to reach

*Victoria Government Gazette*

the Manager, Business Services, Rural Water Commission, 33 Casey Street, Tatura 3616 before 6 November 1989 being 30 days from the publication of this notice.

SYDNEY JOHN WARDELL, RMB 1636,  
Williams Road, Lima South 7164

**UPPER KIEWA WATER BOARD**

The Board advises that Rates and Charges for the year ending 30 June 1990 have been fixed by resolution passed 15 August and confirmed 19 September 1989, as summarised below—

**Water Rates**

Urban District—a Rate of 4.52 cents in the dollar of Nett Annual Valuation of properties, subject to a minimum Building Rate of \$160.00 and a minimum Vacant Land Rate of \$136.00.

Rural District—a Dwelling Rate of \$154.00 plus an Area Rate of \$3.20 per hectare of a holding.

**Water Charges**

All Consumers—a charge of 30 cents per kilolitre for the first 300 kilolitres used and 40 cents per kilolitre thereafter. Allowance Water will be calculated at these rates based upon the amount of Water Rate/Annual Charge levied.

**Wastewater (Sewerage) Rates**

Sewerage District—a Rate of 5.1 cents in the dollar of Nett Annual Valuation of properties, subject to a minimum Building Rate of \$155.00 and a minimum Vacant Land Rate of \$131.75.

**Cistern Charges**

Cistern Charges applied to seweraged, non-rateable properties will be \$126.00 per Cistern.

Due date for payment of Rates and Cistern Charges is 29 September 1989.

7152 J. B. O'BRIEN, Manager

**NOTICE OF COVENANT**

**Section 3A Victorian Conservation Trust Act**

Mr Leon Saper proposes to enter into a Covenant with the Victorian Conservation Trust of 250 Victoria Parade, East Melbourne with regard to approximately 12 ha of land situated off the Dunmoochin Road, Cottles Bridge being part of Lot 5 on Plan of Subdivision No. 56983, Parish of Greensborough, Shire of Eltham for the purpose of:

Protecting the native trees, wildlife and other special features by regulating:

- (a) The introduction of flora and fauna not indigenous to the area;
- (b) The grazing of stock;
- (c) The keeping of domestic animals;
- (d) The erection of buildings and subdivision;

G 39 4 October 1989 2565

- (e) Other potential developments and changes on the land in order to ensure its conservation.

Submissions with respect to the proposed Covenant may be made within one month of the publication of this notice in the *Government Gazette* to the Minister for Planning and Environment (att: Manager Environmental Planning) Box 2240T G.P.O. Melbourne 3001. Enquiries may be directed to the Victorian Conservation Trust—Tel. (03) 412 4661. 7166

**WONTHAGGI-INVERLOCH WATER BOARD**

**Water and Sewerage Rates and Fixing Charges 1989-90**

Notice is hereby given that the Board has by resolution settled the following rates and charges for the period 1 July 1989 to 30 June 1990 at its meeting on 28 September 1989.

**Water**

Minimum Rate for Vacant Land—\$186

Minimum Rate for Buildings—\$207

Rate in \$NAV—3.18

Rate in \$SV—0.423

Water by Agreement—\$242, \$163, \$66 and \$34

Allowance Water Charge and Excess Water Charge 54.5¢/kl.

**Sewerage**

Minimum Rate for Vacant Land—\$149

Minimum Rate for Buildings—\$173

Rate in \$NAV—2.6

Rate in \$SV—0.346

Cistern Charge—\$96 per cistern.

**Cape Paterson Sewerage**

Minimum Rate for Vacant Land—\$241

Minimum Rate for Buildings—\$260

Rate in \$SV—0.535

Cistern Charge—\$143 per cistern.

K. F. O'HALLORAN

7187 Manager/Secretary

**NOTICE OF DISSOLUTION OF PARTNERSHIP**

Take Notice that the partnership between Graeme Trevor Bateman and Lorelle Joan Bateman under the name and style of Bateman Distribution Services from premises at Lot 2 Murray Valley Highway, Echuca was dissolved on 24 July, 1989.

Dated 28 September 1989

MITCHELL MCKENZIE & CO. solicitors & agents for Graeme Trevor Bateman 7188

## Unclaimed Moneys Act 1962

## Register of Unclaimed Moneys held by the—

Name of Owner on Books and Last Known Address	Total Amount Due to Owner	Description of Unclaimed Money	Date when Amount first became Payable
\$			
<b>BARRY WATERS &amp; ASSOCIATES PTY LTD</b>			
Parsons, A, 49 Galeka St, Merlynston	45.00	Rent	23.9.88
Rinnai Australia, 280 O'Heas St, Coburg	171.61	Repairs	6.8.85
Naylor, C, 17 High St, Coburg	24.30	Rent	27.5.86
Poidomani, F and C, 123 Bell St, Coburg	50.20	"	4.10.87
Samargis, A, 194 Cumberland Rd, Pascoe Vale	38.20	"	5.7.87
Messrs. Collin and Duaso, Rear 213 Sydney Rd, Coburg	40.60	"	16.1.87
Alakus, F, 211 Sydney Rd, Coburg	33.40	"	4.7.86
Kantaros, A, 5 Sages Rd, Fawkner	58.60	"	2.7.87
7189			
<b>HILTON HOTELS OF AUSTRALIA (MELB) PTY. LTD.</b>			
Harvey, V. F. 1 Banool Ave, Kew	31.42	Dividend	26.9.89
Martin, S. A. 262 Belmore Rd, Balwyn	84.78	"	"
7161			

**NETHERLANDS AUSTRALIAN No. 23 CO-  
OPERATIVE HOUSING SOCIETY LIMITED**  
(In Liquidation)

At a special general meeting of the abovenamed society duly convened and held at the Society's office, Melbourne on 19 September 1989 at 4.00 p.m. the subjoined special resolution was duly passed:

That the Society having successfully completed its objectives be wound up voluntarily and that Mr H. C. Holmes, Mr R. J. Anderson and Mrs P. L. Harrison be appointed joint or several liquidators for the purpose of the winding up.

J. KREVELD, Chairman  
7147 H. C. HOLMES, Secretary

**NETHERLANDS AUSTRALIAN No. 18 CO-  
OPERATIVE HOUSING SOCIETY LIMITED**  
(In Liquidation)

At a special general meeting of the abovenamed society duly convened and held at the Society's office, Melbourne on 19 September 1989 at 4.00 p.m. the subjoined special resolution was duly passed:

That the Society having successfully completed its objectives 70 months ahead of its expected term be wound up voluntarily and that Mr H. C. Holmes, Mr R. J. Anderson and Mrs P. L. Harrison be appointed joint or several liquidators for the purpose of the winding up.

J. KREVELD, Chairman  
7148 H. C. HOLMES, Secretary

In the Supreme Court of Victoria at Melbourne—  
No. 975—In the matter of the Companies (Victoria) Code and in the matter of GSH Finance Pty Ltd—Advertisement of Application for Winding Up

Notice is hereby given that an application for the winding up of the abovenamed company by the Supreme Court of Victoria was on 18 September 1989 filed by the Government Insurance Office of New South Wales. The application is to be heard before the Court in the 7th Court, Lonsdale Street, Melbourne at 10.30 a.m. on 1 November 1989. The liquidator whose appointment is sought is Ian Kenneth McKinnon of the firm John McKinnon & Co. of 405 Little Bourke Street, Melbourne, Victoria.

Any creditor or contributory of the company desiring to support or oppose the making of an order on the application may appear at the time of hearing by himself or his Counsel for that purpose. A copy of the application will be furnished by the undersigned to any creditor or contributory of the company requiring it on payment of the regulated charge. The applicant's address is 10th Floor, St James Centre, 111 Elizabeth Street, Sydney, New South Wales. The applicant's solicitors are Arthur Robinson & Hedderwicks of 535 Bourke Street, Melbourne, Victoria.

ARTHUR ROBINSON & HEDDERWICKS

Note: Any person who intends to appear on the hearing of the application must serve on or send by post to the abovenamed solicitors (ref. JAL: ETW:CH) notice in writing of his intention

to do so. The notice must state the name and address of the person or, if a firm, the name and address of the firm and must be signed by the person or firm, or his or their solicitor (if any) and must be served, or if posted must be sent by post in sufficient time to be received not later than four o'clock in the afternoon of Tuesday, 31 October 1989. 7156

DENIS DANIEL CRAWFORD, late of Flat 12A, 56 Barkley Street, St. Kilda in the State of Victoria, trades assistant, deceased

Creditors next of kin and others having claims in respect of the estate of the deceased who died on 12 March 1989 are required by William Ferguson, Administrator to whom letters of administration of the abovenamed deceased was granted on 20 September 1989, to send particulars to him care of the address of the solicitors hereunder by 3 December 1989 after which date the administrator may convey or distribute the assets, having regard only to the claims of which he then has notice.

GULLACI & GULLACI, solicitors, 158 Bell Street, Coburg 7136

LILLIE MAY GIBSON, late of 14/3 King Edward Avenue, Sunshine, widow, deceased, died on 10 July 1989

Claims to the executors George William Lee of 25 Melcombe Road, Ivanhoe and Arthur Herbert Lee of 3 Harbinger Court, Nerang, Queensland by 13 December 1989.

JOHN F. CARROLL, LL.B., solicitor, 4 Paisley Street, Footscray 7137

ELLEN CATHERINE GILMORE, late of Flat 25, 55 Baillieu Street, Wonthaggi, Victoria, pensioner deceased

Creditors, next of kin and others having claims in respect of the estate of the abovenamed deceased who died on 17 August 1988 and probate of whose will was granted by the Supreme Court on 17 July 1989 to Maureen Anne Forsyth of 15 Stewart Street, Wonthaggi, Victoria are to send particulars of their claims to the said executrix care of the undermentioned solicitors by 30 December 1989 after which date the said executrix will distribute the assets having regard only to the claims of which she then has notice.

OAKLEYS OF SOUTH GIPPSLAND, solicitors, 39 McBride Avenue, Wonthaggi 7139

ALEXANDER JOHN MAGUIRE, late of Roadknight Street, Birregurra, deceased

Creditors, next of kin and others having claims in respect of the estate of the deceased, who died on 2 September 1989 are required by the deceased's personal representative, Richard Mark Walter to send particulars to him care of the

undermentioned solicitors by 4 December 1989 after which date the personal representative may convey or distribute the assets having regard only to the claims of which he then has notice.

Dated 27 September 1989

SEWELLS, solicitors, 38 Murray Street, Colac 7140

FLORENCE MARY RICHARDS, late of 9/216 Forest Street, Wendouree, widow, deceased, (who died on 15 July 1989)

Creditors, next of kin and all persons having claims against the estate of the deceased are required to send particulars to the executors, Colin Sergeant Richards of 22 Moonga Road, Toorak, medical practitioner, Kenneth Albert Richards of 96 Hedderwick Street, Essendon, retired administrative officer and Walter Henry Heinz of 6 Dawson Street North, Ballarat, solicitor, on or before 7 December 1989, after which date they will distribute the assets having regard only to the claims of which they shall then have notice.

HEINZ & GORDON, solicitors, 6 Dawson Street North, Ballarat 7141

Creditors, next of kin and others having claims in respect of the estate of Katie Martin, late of 3/2 Spencer Road, Camberwell, widow, deceased, who died on 21 May 1989 are to send particulars of their claims to The Equity Trustees Executors and Agency Company Limited, 472 Bourke Street, Melbourne by 5 December 1989, after which date the said company will distribute the assets having regard only to the claims of which it then has notice.

WESTGARTH MIDDLETONS, solicitors, 200 Queen Street, Melbourne 7138

Creditors, next of kin and others having claims against the estate of William Stephen Ritchie, late of 299 Duggan Street, Brown Hill, Ballarat, retired, deceased, who died on 18 July 1989, are required to send particulars of their claims to Hilda Jean Ritchie, care of Piries, solicitors, 1021 Sturt Street, Ballarat, the personal representative, on or before 30 November 1989, after which date the said Hilda Jean Ritchie may convey or distribute the assets having regard only to the claims of which she then has notice.

PIRIES, solicitors, 1021 Sturt Street, Ballarat 7158

Creditors, next of kin and others having claims in respect of the estate of Cedric Mark Hope, late of 3/26 Simpson street, Bacchus Marsh, retired, deceased, who died on 5 August 1989, and probate of whose will has been granted to Adrienne Mary Musumeci, of 334 Beach Road, Black Rock and Patricia Aileen Wooller of 10 Fintonia Street, North Balwyn, married woman,

2568 G 39 4 October 1989

are required to send particulars of their claims to the said executrices care of the undermentioned solicitors by 4 December 1989, after which date they will distribute the assets having regard only to the claims of which they then have notice.

Dated 26 September 1989

PEARCE & WEBSTER, solicitors, 51 Queen Street, Melbourne 7155

ALAN CHICK, late of Woorinen Road, Swan Hill, in the State of Victoria, formerly, truck driver, but now clerk, deceased (who died on 1 July 1989)

Creditors, next of kin and all other persons having claims against the estate of the deceased are required by the executor, Robertson Chick to send particulars to him care of the undersigned on or before 29 November 1989, after which date he will distribute the assets having regard only to the claims of which he then has notice.

GARDEN & GREEN, solicitors, 4 McCallum Street, Swan Hill 7153

George Manos, late of 35 Gurr Street, East Geelong, in the State of Victoria, gentleman, deceased

Creditors, next of kin and others having claims in respect of the estate of the deceased, who died on 26 August 1989 are required by the trustees, Geoffrey William Ainsworth and Ian John Gude, both of 117 Yarra Street, Geelong, solicitors, to send particulars to them by 30 November 1989, after which date the trustees may convey or distribute the assets having regard only to the claims of which they then have notice.

Dated 20 September 1989

AINSWORTH & CO., solicitors, 27 Thomson Street, Belmont 7160

FLORENCE MAUD FISHER, late of 2 Lower Plenty Road, Heidelberg in the State of Victoria, widow, deceased

Creditors, next of kin and others having claims in respect of the deceased (who died on 24 August 1989) are required to send particulars of their claims to Hester Edith Ann Bishop, care of Walsh, Johnston & Co., solicitors of 452 High Street, Northcote before 6 December 1989 after which date she may convey or distribute the assets having regard only to the claims of which she then has notice.

WALSH, JOHNSTON & CO., solicitors of 452 High Street, Northcote 7169

PAULINE AUGUSTA WILLIAMS, late of 34 Mansfield Street, Thornbury in the State of Victoria, home duties, deceased

Creditors, next of kin and others having claims in respect of the deceased (who died on 16 August 1989) are required to send particulars of their

Victoria Government Gazette

claims to Carmel Jacqueline Williams care of Walsh, Johnston & Co., solicitors of 452 High Street, Northcote before 6 December 1989 after which date she may convey or distribute the assets having regard only to the claims of which she then has notice.

WALSH, JOHNSTON & CO, solicitors of 452 High Street, Northcote 7170

In the will of MARCUS CHARLES BRODY, late of Graceview Lodge, Mena Street, Moe, retired railways employee, deceased

Creditors, next of kin and others having claims in respect of the estate of the deceased who died on 27 July 1989 are to send particulars of their claims to Richard Lodge Horseman the personal representative care of the undersigned by 29 November 1989 after which date he will commence to distribute the assets having regard only to the claims of which he then has notice.

RENNICK VERHOEVEN, solicitors of 154 Commercial Road, Morwell 7172

Creditors, next of kin and all other persons having claims in respect of the estate of Martha Maxwell, late of 8 Alexandra Avenue, Canterbury, widow, deceased who died on 6 June 1989 are required to send particulars of their claims to the Executors, Helen Lenoir Head of Grenada Park, Mangalore West and Thomas Albert Maxwell of 70 Doncaster Road, North Balwyn by 13 December 1989 after which date the Executors will distribute the assets having regard only to the claims of which it shall then have had notice.

MADDOCK LONIE & CHISHOLM, solicitors, 440 Collins Street, Melbourne 7173

Creditors, next of kin and all other persons having claims in respect of the Estate of Francis Cecil Girling late of 21 Lillimur Road, Ormond, retired dairyman, deceased, who died on 9 May 1989 are required to send particulars of their claims to the Executors Brina Francis Girling of 30 Glencairn Street, Mulgrave, Ronald David Girling of Rockleigh Park Road, Narre Warren North, and Evelyn Marion Girling of 21 Lillimur Road, Ormond, by 13 December 1989 after which date the Executors will distribute the assets having regard only to the claims of which they shall then have had notice.

MADDOCK LONIE & CHISHOLM, solicitors, 440 Collins Street, Melbourne 7174

Creditors, next of kin and all other persons having claims in respect of the Estate of Gladys Blyth late of "Leighton" Nursing Home, 1 Templestowe Road, Bulleen, widow, deceased, who died on 12 November 1988 are required to send particulars of their claims to the Executor Raymond Oliver Gillard of 18 Rowell Street,



Rosanna by 13 December 1989 after which date the Executor will distribute the assets having regard only to the claims of which he shall then have had notice.

**MADDOCK LONIE & CHISHOLM**,  
solicitors, 440 Collins Street, Melbourne 7175

Creditors, next of kin and all other persons having claims in respect of the Estate of Gordon Ross Bamford late of 257 Stumpy Gully Road, Moorooduc, Engineer, deceased, who died on 16 May 1989 are required to send particulars of their claims to the Executrix Winifred Dawn Bamford of 257 Stumpy Gully Road, Moorooduc by 13 December 1989 after which date the Executrix will distribute the assets having regard only to the claims of which she shall then have had notice.

**MADDOCK LONIE & CHISHOLM**,  
solicitors, 440 Collins Street, Melbourne 7176

Creditors, next of kin and all other persons having claims in respect of the Estate of Joan Mary Hudson, late of 6 Wimborne Avenue, Mount Eliza, secretary, deceased, who died on 9 November 1988 are required to send particulars of their claims to the Executrices Joanne Irene Hudson of 5 Windsor Avenue, Strathmore and Robyn Cleary of 20 Windora Street, Strathmore by 13 December 1989 after which date the Executrices will distribute the assets having regard only to the claims of which they shall have had notice.

**MADDOCK LONIE & CHISHOLM**,  
solicitors, 440 Collins Street, Melbourne 7177

**ROBINA JEAN McKENDRICK**, late of Unit 1,  
18 Deepdene Road, Balwyn, Victoria, widow,  
deceased

Creditors, next of kin and others having claims in respect of the Estate of the deceased, who died on 30 June 1989, are required by the personal representatives ANZ Executors & Trustee Company Limited of 91 William Street, Melbourne, Victoria and Jennifer Robina Della Torre of 44 Douglas Haig Street, Oauley, New South Wales, married woman, to send particulars to them care of the said company by 8 December 1989 after which date the personal representatives may convey or distribute the assets of the Estate having regard only to the claims of which they then have notice.

**ARTHUR ROBINSON & HEDDERWICKS**,  
solicitors, 535 Bourke Street, Melbourne 7178

Creditors, next of kin and others having claims against the Estate of Doris Hornemann, late of Walmsley Friendship Village, Greeves Drive, Kilsyth in the State of Victoria, widow, deceased who died on 8 March 1989 are requested to send particulars of their claims to Douglas Orson

Oldfield of 18 Russell Street, Camberwell in the said State, and Grant Edward Nicoll of 35 Wells Road, Beaumaris in the said State, both Chartered Accountants, the Executors of the said Estate care of the undermentioned solicitors by 6 December 1989 after which date they will distribute the assets having regard only to the claims of which they then have notice.

**PURVES CLARKE RICHARDS**, solicitors,  
121 William Street, Melbourne 7179

**STELLA JEFFERY**, late 3 Dubbo Street,  
Sunshine, widow, deceased

Creditors, next of kin and others having claims in respect of the Estate of the deceased who died on 21 June 1989 are required by Camille Frances Polidano, married woman and Charles Polidano, boiler maker, both of 14 Bunya Drive, St Albans, the Executors to whom Probate of the Will of the said deceased was granted by the Supreme Court of Victoria to send particulars care of the undersigned by 11 December 1989 after which date the said Executors may convey or distribute the assets having regard only to the claims of which they then have notice.

**PATRICK J. CANNON COBURN & ASSOCIATES**, solicitors of 205 Hampshire Road, Sunshine 7180

**HORACE WILLIAM BROADBENT**, late of 18  
John Street, Blackburn who died on 5 June  
1989

Creditors, next of kin and all others having claims in respect of the said deceased are requested by the Executor, The Equity Trustees Executors and Agency Company Limited of 472 Bourke Street, Melbourne to send particulars of such claims addressed to the Executor, The Equity Trustees Executors and Agency Company Limited of 472 Bourke Street, Melbourne by 11 December 1989 after which date the said Executor will distribute the assets having regard only to the claims of which it then has notice.

**GADENS RIDGEWAY**, solicitors, 221  
Glenhuntly Road, Elsternwick 7181

**ELSIE JEAN COLEMAN**, late of 72 Molesworth  
Street, Kew, home duties, deceased

Creditors, next of kin and others having claims in respect of the estate of the deceased who died on 19 August 1989 are required by the Trustees Dorothy Hogan Meagher and David Barrett Jones, care of Septimus Jones & Lee, solicitors, 257 Collins Street, Melbourne to send particulars to them within two calendar months of the date of this notice after which date the Trustees may convey or distribute the assets, having regard only to the claims of which they then have notice.

**MESSRS. F. E. O'BRIEN & CO**, solicitors,  
257 Collins Street, Melbourne 7182

## LATE NOTICES

*Dairy Industry Act 1984*

## VICTORIAN DAIRY INDUSTRY AUTHORITY

The Governor in Council under section 44 (15) of the *Dairy Industry Act 1984* approves the following Determination of milk prices made by the Victorian Dairy Industry Authority.

Dated 3 October 1989

Responsible Minister:

B. ROWE

Minister for Agriculture and Rural Affairs

STEPHEN WATSON

Acting Clerk of the Executive Council

## DETERMINATION

This Determination is made by the Victorian Dairy Industry Authority under the powers conferred by section 44 of the *Dairy Industry Act 1984* after consultation with the Prices Commissioner and shall come into operation on 5 October 1989.

The Determination of milk prices made by the Victorian Dairy Industry Authority published in the *Government Gazette* dated 26 July 1989 is amended as follows:

1. Part 3 of the Determination is amended by adding item (h)

(h) Standardised raw milk for processing as daily pasteurised reverse osmosis milk "Challenge" for sale in Australia will be 35-61 cents per litre.

2. Item 1 in Schedule 1 of the Determination is amended by adding the following:

Product and Package		Wholesale		Semi-wholesale		Retail	
(1) Cents per		Minimum (2) litre	Maximum (3) litre	Minimum (4) pack	Maximum (5) pack	Minimum (6) pack	Maximum (7) pack
<i>Plain Milk</i>							
Carton	500 ml	68.30	70.10	42.28	43.40	49	51
	250 ml	98.70	101.30	30.15	30.94	35	36

3. Schedule 1 of the Determination is amended by adding item 9:

Product and Package		Wholesale		Semi-wholesale		Retail	
(1) Cents per		Minimum (2) litre	Maximum (3) litre	Minimum (4) pack	Maximum (5) pack	Minimum (6) pack	Maximum (7) pack
<i>9. Reverse Osmosis Milk "Challenge"</i>							
Carton	1 litre	74.30	78.29	86.50	89.50	99	103

4. Item 1 in Schedule 2 of the Determination is amended by adding the following:

Product and Package		Wholesale	Semi-wholesale	Retail	
(1) Cents per		Min/Max (2) litre	Min/Max (3) litre	Minimum (4) pack	Maximum (5) pack
<i>Plain Milk</i>					
Carton	500 ml	70.10	86.79	49	51
	250 ml	101.30	123.77	35	36

5. Schedule 2 of the Determination is amended by adding item 8:

Product and Package		Wholesale	Semi-wholesale	Retail	
(1) Cents per		Min/Max (2) litre	Min/Max (3) litre	Minimum (4) pack	Maximum (5) pack
8. Reverse Osmosis Milk "Challenge"					
Carton	1 litre	78.29	89.50	99	103

I. D. SAULWICK, Chairman

LORRAINE ADELE SMITH, late of Flat 2, 29 George Street, East Melbourne, home duties, deceased

Creditors, next of kin and others having claims in respect of the estate of the deceased who died on 5 August 1989 are required by the Trustee Ross Alex Stuart, of 4 Shepherd Street, Glenroy to send particulars to him within two calendar months of the date of this Notice after which date the Trustee may convey or distribute the assets, having regard only to the claims of which he then has notice.

MESSRS. F. E. O'BRIEN & CO, solicitors,  
257 Collins Street, Melbourne 3000 7185

having regard only to the claims of which they then have notice.

KENNEDY & CAHILL, solicitors of 377 Little Collins Street, Melbourne 7184

ROSE TORNEY, formerly of 201 Church Street, Balranald in the State of New South Wales, but late of Balranald District Hospital, Court Street, Balranald, aforesaid, widow, deceased (who died on 18 June 1989)

Creditors, next of kin and all other persons having claims against the estate of the deceased are required by the Executors, Stanley James Torney and Thelma Mavis Torney to send particulars to them care of the undersigned on or before 29 November 1989 after which date they will distribute the assets having regard only to the claims of which they then have notice.

GARDEN & GREEN, solicitors, 4 McCallum Street, Swan Hill 7183

BETTY ISABELLA LANSELL, late of Unit 2, 683 Riversdale Road, Camberwell in the State of Victoria, widow, deceased

Creditors, next of kin and others having claims in respect of the Estate of the deceased who died on 18 June 1989 are required by Perpetual Trustees Victoria Limited of 50 Queen Street, Melbourne and Thomas Hamilton Lansell of 61 Tower Hill Road, Frankston and Inez Olive Fripp of 47 Glenelg Road, Mentone the Applicants for a grant of Probate to send particulars of their claims to the said Applicants in the care of the said company by 4 December 1989 after which date they will convey or distribute the assets

2572 G 39 4 October 1989

NOTICE OF MAKING OF  
STATUTORY RULES  
WHICH ARE NOT YET  
AVAILABLE

Notice is given of the making of the following  
Statutory Rules:

*Forests Act 1958*

- 229/1989 Forests (Donna Buang  
Tourist Road Scenic  
Reserves)  
(Amendment)  
Regulations 1989

*Police Regulation Act  
1958*

- 232/1989 Police (Constitution  
Strength Organization  
and Seniority)  
(Amendment No. 2)  
Regulations 1989

*Alpine Resorts Act 1983*

- 233/1989 Alpine Resorts  
(Remuneration,  
Expenses and  
Allowances)  
(Amendment) (No. 2)  
Regulations 1989

*Land Tax Act 1958*

- 234/1989 Land Tax (Amendment)  
Regulations 1989

*State Superannuation Act  
1988*

- 235/1989 State Superannuation  
(Greater Lump Sums  
No. 2) Regulations  
1989

*Estate Agents Act 1980*

- 236/1989 Estate Agents (Standard  
Forms of Contract)  
(Amendment) Rules  
1989

*Accident Compensation  
Act 1985*

- 237/1989 Accident Compensation  
(Industry  
Classifications, Levy  
Rates and Surcharge)  
Regulations 1989

*Victoria Government Gazette*

*Accident Compensation  
Act 1985*

- 238/1989 Accident Compensation  
(Bonus Fund  
Amendment)  
Regulations 1989

# NOTICE OF MAKING AND AVAILABILITY OF STATUTORY RULES

In pursuance of the provisions of the *Subordinate Legislation Act 1962* and the Regulations made thereunder notice is given of the making and availability of the following Statutory Rules:

Note: The date specified after each Statutory Rule is the date it was first obtainable from—

VGPO Mail and Bulk Order Sales  
7-21 Boundary Rd, North Melbourne, 3051  
Tel: 326 6240

*Building Control Act 1981*  
220/1989 Victoria Building  
(Amendment)  
Regulations 1989 No. 8  
2 October 1989 Code 4

*Companies (Application  
of Laws) Act 1981*  
221/1989 Companies (Application  
of Laws) (Amendment)  
Regulations 1989  
29 September 1989 Code 1

*Futures Industry  
(Application of Laws) Act  
1986*  
222/1989 Futures Industry  
(Application of Laws)  
(Amendment)  
Regulations 1989  
2 October 1989 Code 1

*Securities Industry  
(Application of Laws) Act  
1981*  
223/1989 Securities Industry  
(Application of Laws)  
(Amendment)  
Regulations 1989  
29 September 1989 Code 1

*Subdivision Act 1988*  
230/1989 Subdivision (Registrar's  
Fees) Regulations 1989  
4 October 1989 Code 1

*Planning and  
Environment Act 1987*  
*Subdivision Act 1988*

231/1989 Subdivision (Permit and  
Certification Fees)  
Regulations 1989

4 October 1989 Code 1

Price Code	No. of Pages (Including cover and blank pages)	Price
1	1-4	\$0.42
2	5-8	\$0.75
3	9-12	\$1.05
4	13-16	\$1.50
5	17-24	\$1.80
6	25-32	\$2.25
7	33-40	\$2.55
8	41-48	\$2.85
9	49-56	\$3.20
10	57-64	\$3.50
11	65-72	\$3.80
12	73-80	\$4.00
13	81-88	\$4.45
14	89-96	\$4.80
Each additional 16 pages or part thereof		\$0.63

2574 G 39 4 October 1989

*Victoria Government Gazette*

*Victoria Government Gazette*

*G 39 4 October 1989 2575*

*r*

# CONTENTS

	Page
Contracts Accepted—Amendments	2551
Government Notices	2533
Late Notices	2570
Notice of Making of Statutory Rules	2572
Orders in Council—	
Acts—Crown Land (Reserves); Land;	
Water and Sewerage	
Authorities (Restructuring);	
Sewerage Districts; Water;	
Mildura Irrigation Trusts and	
Sunraysia Water Board;	
Health Services; Community	
Services; Stamps; Dairy	
Industry	2552, 2570
Police Sale	2544
Private Advertisements	2559
Proclamations	2530
Rural Water Commission	2541
Tenders	2558

A Victorian Government Publication

Published by VGPO

Melbourne Victoria Australia

© State of Victoria 1989

This publication is copyright. No part may be reproduced by any process except in accordance with the provisions of the Copyright Act.

Address all inquiries to the Government Printer for the State of Victoria

PO Box 203 North Melbourne 3051 Victoria Australia

ISSN 0819—5471

Jean Gordon Government Printer Melbourne

## Counter Sales

Information Victoria Bookshop

318 Lt. Bourke Street Melbourne 3000

Telephone inquiries (03) 663 3760

## Mail and Bulk Order Sales

VGPO

PO Box 203 North Melbourne 3051

7-21 Boundary Road North Melbourne 3051

Telephone inquiries (03) 326 6240

Recommended Retail Price \$1.15