

# VICTORIA GOVERNMENT G A Z E T T E

No. G 4 Wednesday 25 January 1989

By Authority Jean Gordon Government Printer Melbourne

**GENERAL**

## Gazette Services

The *Victoria Government Gazette* (VGG) is published by VGPO for the State of Victoria and is produced in three editions.

VGG General is published each Wednesday and provides information regarding Acts of Parliament and their effective date of operation; Government notices; requests for tenders; as well as contracts and contracts accepted. Private notices are also published.

VGG Special is published any day when required for urgent or special Government notices. VGG Special is made available automatically to subscribers of VGG General.

VGG Periodical is published on Monday when required and includes specialised information eg. Medical, Dental, Pharmacist's Registers, etc.

## Government Advertising

### Publishing Details

The following Guidelines should be followed to ensure publication of Government material in the *Victoria Government Gazette*.

- Duplicate copies should be submitted for use by the Gazette Officer.
- Material submitted to the Executive Council for gazettal will normally be published in the following week's issue.
- Where urgent gazettal is required, contact:  
Gerd Gaspar  
Gazette Officer  
Department of the Premier and Cabinet  
2nd Floor 1 Treasury Place  
Melbourne 3000  
Telephone Inquiries (03) 651 5153
- Government advertising other than material for the consideration of the Executive Council should be forwarded to the Gazette Office no later than 9.30 am on Tuesday.
- Lengthy or complicated notices should be forwarded several days before publication.
- Proofs will be supplied only when requested or at the direction of the Gazette Officer.
- No additions or amendments to material for publication will be accepted by telephone.
- Double rates for advertising in the Special Gazette will apply.

## Private Advertising

### Publishing Details. Send copy to:

VGG Coordinator  
Gazette Advertising  
VGPO  
66-112 Macaulay Road  
North Melbourne  
(PO Box 203 North Melbourne 3051)  
Telephone inquiries (03) 320 0100  
Fax No. (03) 329 2696

### Advertising Rates and Payment

Single column × cm/part cm \$3.85  
Double column × cm/part cm \$7.70  
Full page \$161.70

All private advertising MUST be paid for in advance, prior to any gazettal. Cheques should be made payable to 'VGPO'.

### Advertisers should note:

- There are approximately 20 words to each column centimetre depth.
- Signatures (in particular) and proper names must also be in block letters.
- All material should be double spaced.
- Advertisements can be faxed, and a cover sheet should be used, marked to the attention of the Gazette Coordinator.
- Documents not clearly prepared and in the exact format for gazettal will be returned to the sender unpublished.
- Late copy received at VGPO after 3.30 pm Tuesday will be placed in the following issue of VGG, irrespective of any date/s mentioned in the copy (unless otherwise advised).

### Copy Deadline

11.00 am Tuesday (Normal Rates)  
3.30 pm Tuesday (Double Rates)

## Subscriptions

VGG is available by three subscription services:

General and Special—\$106 each year  
General, Special and Periodical—\$122 each year  
Periodical—\$64 each year

Subscriptions are payable in advance and accepted for a period of one year. All subscriptions are on a firm basis and refunds for cancellations will not be given.

All payments should be made payable to VGPO.

Subscription inquiries: (03) 320 0217

Bookshop Inquiries: (03) 663 3760

PROCLAMATIONS

ACTS OF PARLIAMENT

PROCLAMATION

I, J. Davis McCaughey, Governor of Victoria declare that I have, acting with the advice of the Executive Council, today assented in Her Majesty's name to the following Bills.

No. 78 of 1988 *Borrowing and Investment Powers (Amendment) Act 1988*.

No. 79 of 1988 *Footscray Land Act 1988*.

No. 80 of 1988 *Libraries Act 1988*.

No. 81 of 1988 *Superannuation Acts (Amendment) Act 1988*.

Given under my hand and the seal of Victoria at Melbourne on 20 December 1988

(L.S.) J. DAVIS McCAUGHEY  
By His Excellency's Command

JOHN CAIN  
Premier

No. 78/1988 (1) Subject to sub-section (2), this Act comes into operation on a day or days to be proclaimed.

(2) Section 10(1) is deemed to have come into operation on 18 November 1987.

No. 79/1988 (1) Subject to sub-section (2), this Act comes into operation on a day or days to be proclaimed.

(2) Sections 13, 19 and 20 come into operation on 1 July 1989.

No. 80/1988 This Act comes into operation on a day to be proclaimed.

No. 81/1988 (1) Sections 21, 22 and 25 are deemed to have come into operation on 1 January 1988.

(2) Sections 5, 10, 29 and 31 are deemed to have come into operation on 1 July 1988.

(3) The remaining provisions of the Act come into operation on the day on which this Act receives the Royal Assent.

*Adoption (Amendment) Act 1987*

PROCLAMATION OF COMMENCEMENT

I, J. Davis McCaughey, Governor of Victoria, acting with the advice of the Executive Council and under section 2 of the *Adoption (Amendment) Act 1987*, fix 25 January 1989 as the day on which section 14 of that Act comes into operation.

Given under my hand and the seal of Victoria on 24 January 1989

(L.S.) J. DAVIS McCAUGHEY  
By His Excellency's Command

*Victoria Government Gazette*

TOM ROPER

Minister for Planning and Environment  
acting for and on behalf of the  
Minister for Community Services

*Local Government Act 1958*

SHIRE OF WARRAGUL

Proclamation of Public Highway

I, J. Davis McCaughey, Governor of Victoria, acting with the advice of the Executive Council and under section 519 of the *Local Government Act 1958*, proclaim Hunter Crescent, Warragul to be a public highway.

Given under my hand and the seal of Victoria on 24 January 1989

(L.S.) J. DAVIS McCAUGHEY

By His Excellency's Command

ANDREW McCUTCHEON  
Minister for Local Government

*Trustee Companies (Amendment) Act 1988*

PROCLAMATION

I, J. Davis McCaughey, Governor of Victoria, acting on the advice of the Executive Council, and under section 2 of the *Trustee Companies (Amendment) Act 1988*, fixing Wednesday 25 January 1989 as the day on which the whole of the Act shall commence.

Given under my hand and the seal of Victoria at Melbourne on 24 January 1989

(L.S.) J. DAVIS McCAUGHEY

By His Excellency's Command

ANDREW McCUTCHEON  
Attorney-General

*Agricultural Acts (Amendment) Act 1988*

PROCLAMATION OF COMMENCEMENT  
OF CERTAIN PROVISIONS

I, J. Davis McCaughey, Governor of Victoria, acting with the advice of the Executive Council and under section 2 of the *Agricultural Acts (Amendment) Act 1988*, fix 1 February 1989 as the day on which section 3 of that Act comes into operation.

Given under my hand and the seal of Victoria on 24 January 1989

(L.S.) J. DAVIS McCAUGHEY

By His Excellency's Command

R. C. FORDHAM  
Minister for Agriculture and Rural Affairs

**PROCLAMATION OF COMMENCEMENT**

I, J. Davis McCaughey, Governor of Victoria, acting with the advice of the Executive Council and under section 2 (1) of the *Footscray Land Act 1988*, fix 25 January 1989 as the date on which sections 1, 2, 3, 4, 5, 9, 10, 11, 12, 14, 15, 16, 17 and 18 of that Act come into operation and 1 July 1989 as the date on which section 8 of the Act comes into operation.

Given under my hand and the seal of  
Victoria on 24 January 1989

(L.S.) J. DAVIS McCAUGHEY

By His Excellency's Command

KAY SETCHES

Minister for Conservation, Forests and Lands

Note: Sections 13, 19 and 20 come into operation on 1 July 1989. The remaining sections will come into operation on a day or days to be proclaimed.

**GOVERNMENT NOTICES**

**STATE TENDER BOARD**

**CONTRACTS ACCEPTED**

**Amendment**

<i>Schedule Number</i>	<i>Item Number</i>	<i>New Rate</i>	<i>Effective Date</i>
\$			
<i>EDP Consumables/Software</i>			
1/80	4	182.00	18.1.89

J. M. PAWSON

Secretary to the Tender Board

*Police Regulation Act 1958*

Section 122

**SALE OF UNCLAIMED PROPERTY**

An owner is required for an unregistered blue coloured Honda CT70 minibike, chassis No. 2322328.

This vehicle came into the possession of Police on 19 June 1988, and if not claimed it will be sold by public auction at 10 a.m. on Thursday, 23 March 1989, at the Doncaster Police Station, 979 Doncaster Road, Doncaster East.

N. R. NEWNHAM

Acting Chief Commissioner

*Co-operation Act 1981*

**NOTICE OF REGISTRATION AND**

**INCORPORATION OF A SOCIETY**

**PURSUANT TO SECTION 51**

Notice is hereby given that Euroa Co-operative Society Limited which was registered under the *Industrial and Provident Societies Act 1958* was on 8 December 1988 registered under the *Co-operation Act 1981* by virtue of which registration the society became incorporated thereunder.

Dated at Melbourne, 8 December 1988

L. G. HOPKINS

Deputy Registrar of Co-operative Societies

*Local Government Act 1958*

**MILDURA REGIONAL LIBRARY SERVICE**

**Notice of Approval of Supplementary**

**Agreement**

Pursuant to section 799D (6) of the Local Government Act, I, the Minister of the Crown administering the said Act, approved on 12 January 1989, a supplementary agreement between the City of Mildura, Shire of Mildura and the Shire of Walpeup to admit the Shire of Walpeup as a participating Council.

ANDREW McCUTCHEON

Minister for Local Government

## Planning and Environment Act 1987

## METROPOLITAN REGION PLANNING SCHEMES

## Notice of Amendment

## Amendment RL65

The Minister for Planning and Environment has prepared Amendment RL65 which makes changes, described in the schedule, to the Regional Section of all Planning Schemes in the Metropolitan Region and to the Local Sections of the Broadmeadows, Bulla, Heidelberg, Keilor, Oakleigh, Waverley and Whittlesea Planning Schemes.

The amendment can be inspected at the Ministry for Planning and Environment, Ground Floor, 477 Collins Street, Melbourne.

The amendment as it applies to the Regional Section can be inspected at the office of each Planning Authority in the Metropolitan Region.

The amendment as it applies to the Local Section of a Planning Scheme can be inspected at the places listed in the schedule.

Submissions about the amendment must be sent to: The Minister for Planning and Environment, Attention: Planning Co-ordination Branch, P.O. Box 2240T, Melbourne 3001, by 24 February 1989.

## Schedule

<i>Item No.</i>	<i>Planning Scheme</i>	<i>Proposed Amendment</i>	<i>Place where Amendment can be Inspected</i>
1.	Regional Schemes.	Amend the Table to Clause 22 (2) to increase the maximum floor area of offices in the Warringal Shopping Centre from 750m <sup>2</sup> to 1200m <sup>2</sup> and reduce the minimum number of car spaces from 600 to 560.	Offices of all Planning Authorities in Metropolitan Region.
2.	Regional Schemes Local Section Heidelberg.	The Heidelberg Central Office Zone is applied to land at the south-east corner of Burgundy Street and Lower Heidelberg Road, Heidelberg. The zone will allow an office complex to be developed on the land. The land is developed with a petrol filling station and is presently in a Light Industrial zone.	Offices of all Planning Authorities in Metropolitan Region.
3.	Local Section Broadmeadows.	Include land in existing main road, and existing secondary road, and existing secondary road reservations, and in the Residential C zone to agree with the existing use of land for various sites in Buckley Street, Milleara Road, Milleara, City of Keilor. Rezone land south-west corner of Johnstone and Bamburg Streets, Broadmeadows from Public Purposes—Hospital to Reserved Living zone. The land is surplus to the needs of the Health Department Victoria and is proposed to be sold.	City of Broadmeadows, Municipal Offices, Pascoe Vale Road, Broadmeadows.

4. Local Section Bulla. Rezone land on the north-west corner of Strathearn Drive and Heatherbrae Crescent, Sunbury from Negotiated Development Zone to Residential C zone. It is proposed to erect a convenience shop on the land, such development will require a permit in the new zone. Shire of Bulla, Municipal Offices, Macedon Street, Sunbury.
5. Local Section Keilor. Include land in existing main road and existing secondary road reservations, and in the Residential C zone to agree with the existing use of land for various sites in Buckley Street, Milleara Road, Milleara, City of Keilor. City of Keilor, Municipal Offices, Calder Highway, Keilor.
6. Local Section Oakleigh. Include land in a proposed road widening reservation at: the south-west corner of Haughton and Clayton Roads; the north-west corner of Carinish and Clayton Roads, Clayton, City of Oakleigh. The road widening is in the vicinity of the railway line and will allow improved railway crossing traffic conditions. The land is presently in a Restricted Business zone. City of Oakleigh, Municipal Offices, Atherton Road, Oakleigh.
7. Local Section Whittlesea. Rezone land in Pindari Avenue, Mill Park from Reserved Living zone to Public Purpose—Primary School. The land is required by the Ministry of Education for a future primary school. City of Whittlesea, Municipal Offices, High Street, Epping.

GEOFF COOK  
Assistant Manager  
Planning Co-ordination Branch

## Private Agents Act 1966

## NOTICE OF RECEIPT OF APPLICATIONS FOR LICENCES

Any objections to the applications below should be in accordance with the *Private Agents Act 1966* s.12 and *Private Agents Regulations 1988*, reg. 16.

Full Name of Applicant/Nominee	Residential Address	Name of Firm or Corporation	Address for Registration	*Licence Type	Hearing Date and Court
Tooley, Robert John	2 Katunga Cres, Broadmeadows		2 Katunga Cres, Broadmeadows	G	3.2.89 Broadmeadows
Riddell, Ian	4 Orari Ave, East Brunswick		18 Brooks St, Fawkner	W	17.2.89
Kotselidis, Jason	2/17 Gadd St, Northcote		2/17 Gadd St, Northcote	G	10.2.89 Northcote
Fazli, Dzafer	10 Wimmera Crt, Werribee		2/58 Holland Crt, Flemington	W	10.2.89 Moonee Ponds
Huckstepp, Gilroy	50 Salisbury St, Moonee Ponds		50 Salisbury St, Moonee Ponds	IA	17.2.89
Steel, Gary Keith	4 Flowerdale Rd, Moorabbin	G.A.S. Security	4 Flowerdale Rd, Moorabbin	G	13.2.89 Sandringham
Phillips, Neville Wayne	6/1535 Heatherton Rd, North Dandenong	Dandenong Night Light Security Services	6 Simpson Dve, Dandenong	W	17.2.89 Dandenong

\*Licence Type: CA—Commercial Agent; CS—Commercial Sub-Agent; P—Process Server; IA—Inquiry Agent; G—Guard Agent; W—Watchman

## Private Agents Act 1966

## NOTICE OF RECEIPT OF APPLICATIONS FOR LICENCES

Any objections to the applications below should be in accordance with the *Private Agents Act 1966* s.12 and *Private Agents Regulations 1988*, reg. 16.

Full Name of Applicant/Nominee	Residential Address	Name of Firm or Corporation	Address for Registration	*Licence Type	Hearing Date and Court
Graham, Yvonne	238 Frankston-Flinders Rd, Bittern		238 Frankston-Flinders Rd, Bittern	G	22.2.89 Hastings
Matulis, Andrew	55 Elizabeth St, Hastings		796 Nepean Hwy, Mornington	W	27.2.89 Dromana
Walsh, Neville James	238 Williamstown Rd, Port Melbourne	Wormald Security	87 Racecourse Rd, North Melbourne	W	13.1.89 Melbourne
Baying, Michael Paul	RAAF Tottenham	"	" " " "	"	"
Martin, Hugh	6 Hailes Crt, Carrum Downs	"	" " " "	"	"
McEwan, Marie	10 Driscoll Pde, Kealba	"	" " " "	"	"
Lithgow, Brian John	105 Leila Pde, Lithgow	"	" " " "	"	"
Cameron, Alan James	2/27-29 Princes Hwy, Pakenham	"	" " " "	"	"
Blake, David	58 Rogerson St, Avondale Heights	"	" " " "	"	"
Spence, Rodney Dickson	58 Sixth Ave, North Altona	"	" " " "	"	"
Gilbert, Michael Peter	82 Maher Rd, Laverton	"	" " " "	"	"
Rufus, Lee	61 Bundoo Dwe, Grovedale	"	" " " "	"	"
Gerrard, Rodney	86 Monashals Rd, Cranbourne	"	" " " "	"	"
Stewart, Scott Andrew	6 Clyde St, St Kilda South	"	" " " "	"	"
Dimitri, Christine	4 Balcombe Crt, Craigieburn	"	" " " "	"	"
Bach, Haas Lauter	3/197 Lower Dandenong Rd, Mentone	"	" " " "	"	"
Hoberg, Gitta	6 Rodda Crt, Gladstone Park	"	" " " "	"	"
Deutscher, Gregory Charles	228 Elizabeth Dve, Sunbury	"	" " " "	"	"
Elliott, Michael Peter	21 Armadale Ave, Noble Park	"	" " " "	"	"
Ryan, Michael Derrick	87 Dunstan Pde, Garden City	"	" " " "	"	"
Bava, John	14 Byrne Rd, Bayswater	"	" " " "	"	"
Brown, Gordon	5/4 Callander Rd, Pascoe Vale	"	" " " "	"	"
Jewell, Christopher	3/1 Grandview Ave, Maribyrnong	"	" " " "	"	"
Lourantak, Riarath Sofia	98 Rebecca St, Doveton	TNT Security	54 Racecourse Rd, North Melbourne	"	11.1.89
Lamb, Reginald	3 Hazel St, Melton	Brambles	Car Arden and Lothian Sts, North Melbourne	"	"
Cook, Robyn Andre	57 Plumpton Ave, Glenroy	TNT	54 Racecourse Rd, North Melbourne	"	"
Lamb, Reginald	3 Hazel St, Melton	Sun Rise Security		G	12.1.89
White, Mark	34 Milton St, Nunawading	Remington White & Assoc.	693 Rathdowne St, Carlton	IA	11.1.89
"	"	"	"	CA	"
"	"	"	"	CS	"
"	"	"	"	P	"
Moreton, Kevin William	10 Astran Crt, Endeavour Hills	"	10 Astran Crt, Endeavour Hills	P	15.2.89 Dandenong
Turner, Gary Wayne	6 Heatherbrae Ave, Ringwood	"	4 The Crescent, Belgrave Heights	IA	10.2.89 Ferntree Gully
Matthews, Bruce Martin	66 Kilvington Dve, Emerald		66 Kilvington Dve, Emerald	IA	17.2.89
Ryan, Gregory Stewart	7 Thornley Cl, Ferntree Gully		7 Thornley Cl, Ferntree Gully	PS	16.2.89
Chadwick, Craig Joseph	6 Hannah St, East Preston	Command Plant Protection and Security Service (Basil Theofarides, Nominee)	19 Jeffrey St, Blackburn	W	27.2.89 Box Hill
Herbert, Colin	4 Third Ave, Rowville	Mayne Nickless	390 St. Kilda Rd, Melbourne	W	24.2.89 Prahran
Reardon, Mark Raymond	58 Repton Rd, East Malvern	"	" " " "	"	"
Terawsky, Paul	33 Shannon Cres, Watsonia	"	" " " "	"	"
Castel, Roy Jacques	24 Eumemmering Dve, Eumemmering	"	24 " Eumemmering Dve, Eumemmering	G	27.2.89
Nigro, David Roban	40 Swan St, Richmond	"	40 Swan St, Richmond	"	27.2.89
Webb, James Peter	21 Peel St, Richmond	"	390 St. Kilda Rd, Melbourne	W	28.2.89
Hoang, Dinh Van	36 Murphy St, Richmond	"	" " " "	"	"
Hollis, Dianne	2/22 Charnwood Gve, St. Kilda	"	2/22 Charnwood Gve, St. Kilda	P	1.3.89
Bilinski, Michael	2 Ruth St, St. Albans	Armaguard	152 Turner St, Port Melbourne	W	2.3.89 Port Melbourne
Paterson, David Matthew	19 Brickwood St, Gardenvale	"	" " " "	"	"
Contreras, Enrique Eduardo	7 Lowan Crt, Werribee	"	634 Graham St, Port Melbourne	W	3.3.89 Sunshine
Upson, Darren William	75 Hillmartin Rd, Diamond Creek	"	75 Hillmartin Rd, Diamond Creek	IA	6.2.89 Heidelberg
Wolfe, James	19 Ingram Ave, Sunshine	"	18 Brooks St, Fawkner	W	15.2.89 Broadmeadows
Gilchrist, Ronald	158 Normanby St, Warragul	"	13-15 Montrose St, Warragul	W	24.2.89 Warragul
Jurukovski, Zlatko	10/72 Dundas St, Thornbury	ADS Security Services	Cookes Rd, Mernda	W	22.2.89 Preston
James, Alan Leslie	29 Calrossi Ave, Montmorency	Mercantile Services of Victoria P/L	6 Hillside Pde, Glen Iris	CS	8.2.89 Camberwell
"	"	"	"	P	"

\*Licence Type: CA—Commercial Agent; CS—Commercial Sub-Agent; P—Process Server; IA—Inquiry Agent; G—Guard Agent; W—Watchman

## Private Agents Act 1966

## NOTICE OF RECEIPT OF APPLICATIONS FOR LICENCES

Any objections to the applications below should be in accordance with the *Private Agents Act 1966* s.12 and *Private Agents Regulations 1988*, reg. 16.

Full Name of Applicant/Nominee	Residential Address	Name of Firm or Corporation	Address for Registration	*Licence Type	Hearing Date and Court
Robinson, Peter Edward	13 Pearl St, Essendon		13 Pearl St, Essendon	P	23.2.89
Ferris, Clarke John	5/8 Violet St, Essendon		5/8 Violet St, Essendon	G	Moonee Ponds

\*Licence Type: CA—Commercial Agent; CS—Commercial Sub-Agent; P—Process Server; IA—Inquiry Agent; G—Guard Agent; W—Watchman

## Surveyors Act 1978

## SURVEYORS REGISTERED DURING 1988

Pursuant to the provisions of the *Surveyors Act 1978*, the Surveyors Board notifies that the undermentioned surveyors were licensed during the period 1 January 1988 to 30 December 1988:

Date Registered	Name	Address
25 October 1988	Aiello, Dan	28 Prospect Road, Bulleen 3205
16 February 1988	Bourne, Kent Ronald	17 Lennox Street, Rockhampton, Qld 4700
19 July 1988	Caddey, James William	73 Sanger Street, Corowa, NSW 2646
13 September 1988	Clarke, Douglas Cundy	113 Farmborough Road, Farmborough Heights, NSW 2526
16 February 1988	Farmsworth, Neil William	14 Elizabeth Street, Moonee Ponds 3039
25 October 1988	Garton, Richard William	C/- 39 Northwestern Road, St Arnaud 3478
19 April 1988	Higbid, Shaun Richard	712 Hampton Street, Brighton 3186
19 July 1988	Maxted, Christopher James	P.O. Box 259 Bega, NSW 2550
17 May 1988	McKinnon, Raymond Mark	Unit 4/9A Coombs Avenue, South Oakleigh 3167
26 April 1988	Milne, Noel Bryce	53 Hender Street, North Bayswater 3153
15 March 1988	Naismith, Brian Francis	339 High Street, Echuca 3564
26 April 1988	Patching, Warren Kenneth	P.O. Box 84, Ormond 3204
13 December 1988	Smith, Barry Robert	13 Birchwood Drive, Mooroolbark 3138
25 October 1988	Tynkkynen, Paavo Jukka Sakari	103 Fraser Crescent, Wantirna South 3152
25 October 1988	Whyte, Roger John	P.O. Box 674, Portland 3305

Surveyor (Registration) Regulations 1980  
EXAMINATIONS 1989

The Surveyors Board gives notice that it will conduct examination for the issue of Certificates of Competency in Surveying and Certificates of Competency in Cadastral Surveying.

## Prerequisites for Examination

Under Regulation sixteen candidates must, at the time of examination:

- have completed the required course of training in surveying as prescribed in Regulations 3 to 9 and have submitted to the Board a certificate or certificates of training;
- have been credited with a pass in or been exempted from the Practical Projects as prescribed in Regulations 10-13;
- have lodged an application for examination and paid the appropriate fee.

## First Series—March–May 1989

Closing date for submission of practical projects:

31 January 1989.

Closing date for Applications for Examination:  
24 February 1989.

## Conduct of Examinations

The examinations in Field Practice and Practical Levelling will commence at 8.00 a.m. on Monday, 20 March 1989. All candidates must contact the Board's Secretary on Wednesday, 15 March 1989 between 9.30 a.m. and 3.00 p.m. in order to be advised of acceptance or otherwise of an application and what arrangements have been made.

The examination in Professional Practice will commence at 9.00 a.m. on Tuesday, 2 May 1989. All candidates must contact the Board's Secretary on Wednesday, 19 April 1989 between 9.30 a.m.

152 G 4 25 January 1989

and 3.30 p.m. in order to be advised of acceptance or otherwise and what arrangements have been made.

Final results will be available on 3 May 1989.

Second Series—September–October 1989

Closing date for submission of Practical Projects: 31 July 1989.

Closing date for Applications for Examination: 25 August 1989.

The examinations in Field Practice and Practical Levelling will commence at 8.00 a.m. on Monday, 25 September 1989. All candidates must contact the Board's Secretary on Wednesday, 20 September 1989 between 9.30 a.m. and 3.30 p.m. to be advised on acceptance or otherwise of an application and what arrangements have been made.

The examination in Professional Practice will commence at 9.00 a.m. on Tuesday, 24 October 1989. All candidates must contact the Board's Secretary on Wednesday, 18 October 1989 in order to be advised of acceptance or otherwise and what arrangements have been made.

Final results will be available on 25 October 1989.

#### Inquiries

All inquiries regarding examinations may be directed to the Board's Secretary.

ANDREW BAKER, Secretary

Surveyors Board  
c/o Division of Survey and Mapping  
2 Treasury Place  
Melbourne, Vic. 3002

### MELBOURNE AND METROPOLITAN BOARD OF WORKS

#### General Notice

The Melbourne and Metropolitan Board of Works having made provision for carrying off the sewage of each and every property which or any part of which is situate in the Sewerage Areas hereinafter described doth hereby declare that on and after 23 January 1989 each and every property so situate shall be deemed to be a sewered property within the meaning of the *Melbourne and Metropolitan Board of Works Act 1958*.

The Sewerage Areas hereinbefore referred to are:

#### *Sewerage Area No. 6794*

City of Altona—This area comprises all lots in Delahunty Court and Sheppard Court, lots 571, 570, 557 to 553, 539 to 534, 581 to 572 Tatman Street.

#### *Sewerage Area No. 8618*

City of Broadmeadows—This area comprises lots 69 to 80 and 86 to 105 Scammel Street, lots

### *Victoria Government Gazette*

106 and 107 Leader Street, lots 81 to 85 Foden Avenue.

#### *Sewerage Area No. 8654*

Shire of Bulla—This area comprises lots 373 and 374 Cowes Street, lots 375 to 378 and 383 to 392 Dorchester Street, lots 379, 380, 381 and 382 Bath Street.

#### *Sewerage Area No. 6027*

City of Croydon—This area comprises lots 1 to 3 and 17 to 19 Branch Road, all lots in Considine Court, lots 20 to 25 Ilawarra Crescent.

#### *Sewerage Area No. 6034*

City of Croydon—This area comprises lot 9 Ulysses Avenue, lot 8 School Walk, all lots in Homestead Close, plantation reserves abutting the Gateway, a municipal reserve abutting Ulysses Avenue.

#### *Sewerage Area No. 8546*

Shire of Diamond Valley—This area comprises lots 1 to 4 Fraser Street.

#### *Sewerage Area No. 8580*

Shire of Diamond Valley—This area comprises a reserve, a drainage and sewerage reserve, lots 156, 157, 79, 80, 83 to 89, 96 to 101, a reserve, lots 117 to 122, 102, 103, 113 and 89 Kelway Crescent, lots 104 to 111 Pennell Street, lots 127, 128 and 116 to 114 Helwig Avenue.

#### *Sewerage Area No. 8595*

Shire of Diamond Valley—This area comprises all lots in Halsbury Court, Liberty Court and Hancock Close, lots 3 to 1 and a tree reserve Lesay Drive, a tree reserve in Ryans Road.

#### *Sewerage Area No. 8643*

Shire of Diamond Valley—This area comprises lots 1, 2 and 3 to 5 Beales Road.

#### *Sewerage Area No. 6031*

City of Doncaster and Templestowe—This area comprises lot 10 Berringa Road.

#### *Sewerage Area No. 8638*

Shire of Eltham—This area comprises lots 106 to 117, 118 to 136 and a reserve Balmoral Circuit.

#### *Sewerage Area No. 9325*

Shire of Healesville—This area comprises lot 23 Jules Court, lots 24 to 29, 31 and 32 Yarra Street, lots 18 to 23 Yarra Court.

#### *Sewerage Area No. 9327*

Shire of Healesville—This area comprises all lots bounded by Blannin Street, Stephens Road, Edward Street and Walker Street.

#### *Sewerage Area No. 9324*

Shire of Healesville—This area comprises all lots bounded by Symons Street, Manse Street, Blannin Street, Walker Street, Edward Street, Ormond Street, Newgrove Road and High Street and includes lots 11 and 12 Edward Street and lots 14 and 13 Newgrove Road.



*Sewerage Area No. 5243*

City of Keilor—This area comprises lots 771 to 759 and 758 to 756 Lady Nelson Way, lots 749 and 746 to 748 Barrine Way.

*Sewerage Area No. 6028*

City of Knox—This area comprises lots 126, 125, 124 and 162 Halsbury Drive, lots 129 to 127, 163 to 169, 161, 160, 153 to 149 Cromwell Drive, all lots in Finch Place, lots 132 to 137, 138 to 141, 142 to 148, 130 and 131 Buckingham Drive, a tree reserve abutting Bergins Road and a drainage reserve abutting Halsbury Drive.

*Sewerage Area No. 6032*

City of Knox—This area comprises all lots in Neutron Place, lots 33, 34, 52, 53 and 22 to 32 Henderson Road, lots 54, 55 and 19 to 21 Laser Drive, a plantation reserve abutting Taylors Lane.

*Sewerage Area No. 6033*

City of Knox—This area comprises lots 217, 218, 223 to 229 and 230 to 244 Valleyview Drive, all lots in Kenworth Court.

*Sewerage Area No. 6035*

City of Knox—This area comprises lots 120 to 116, 122 and 121 Delfin Court, lots 123, 115, 88, 87, 79 to 76, 57, 56, 91 to 107 Halsbury Drive, all lots in Edsall Close, Malvina Court and Kempston Court, a tree reserve abutting Wellington Road.

*Sewerage Area No. 9321*

Shire of Lillydale—This area comprises lots 1 to 3 English Street, lots 4 and 5 Kylie Lane, lots 6 and 7 Railway Road.

*Sewerage Area No. 6029*

Shire of Lillydale—This area comprises lots 232 and 231 Partridge Way, lots 215 to 228, 229 and 230 Manchester Road, lots 200 to 192, 103, 104, 117 to 121 and 122 to 128 Kirkford Drive, all lots in Highleigh Court, a reserve abutting Manchester Road and Kirkford Drive, a tree reserve abutting Maroondah Highway.

*Sewerage Area No. 6030*

Shire of Lillydale—This area comprises lots 1, 148 to 133, those pieces of land described on Plans of Consolidation Nos 154932 and 106631, lots 124 to 122, 121 to 113 Mount Dandenong Tourist Road, all lots in Patricia Avenue, lots 1, 2, a further lot 2, lots 5, 67 and 66 Aileen Avenue, lots 20, 150, 149, 112 to 109 Stephen Avenue, part lot 1 and a further part lot 1 Sheffield Road.

*Sewerage Area No. 6026*

Shire of Sherbrooke—This area comprises lots 1, 2, a reserve, lots 3 to 5 Mast Gully Road.

*Sewerage Area No. 6036*

Shire of Sherbrooke—This area comprises lots 1 to 3 Forest Park Road.

*Sewerage Area No. 9328*

Shire of Upper Yarra—This area comprises lots 6 to 8, 1, 10, that piece of land described on Certificate of Title Volume 5946 Folio 184, lots 21, 22, that piece of land described on Certificate of Title Volume 6895 Folio 996, lots 25, 26 and part lot 27 Dee Road, lots 23 to 30, 8 and 7 Moore Crescent.

*Sewerage Area No. 9323*

Shire of Upper Yarra—This area comprises lots 368 to 370, 350, 349, 317 and 316 McKenzie-King Drive, lots 318 to 330 Christine Street, part lot 1, lots 338 to 348 and 371 to 381 Patricia Court.

*Sewerage Area No. 6786*

City of Werribee—This area comprises all lots in Nightjar Court and Pardalote Close, lots 361, 360, 349 to 346, 334, 333 and 371 to 362 Songlark Crescent, lots 487 to 478 Oriole Drive, a reserve abutting Songlark Crescent and Oriole Drive.

*Sewerage Area No. 6790*

City of Werribee—This area comprises all lots in Whipbird Close and Kingfisher Court, lots 488, 489, 502 to 505, 526 and 527 Oriole Drive.

*Sewerage Area No. 6791*

City of Werribee—This area comprises all lots in Michelle Court, lots 373, 372, 371, 370, 353 and 352 Birchwood Boulevard, lots 351 to 342 and a reserve Stephen Court.

*Sewerage Area No. 6793*

City of Werribee—This area comprises lots 78 to 80 Chevy Chase, lots 234 to 245 Greylea Grove, lots 246 and 247 Mintaro Way, lots 61 to 63 and 70 to 65 Seabrook Boulevard, lots 55, 56, 57 to 60 Glenara Ford, lots 35 to 39 Cliveden Court, lots 40 to 43 The Briars Court, lots 44 to 51 Ravenswood Court.

*Sewerage Area No. 6795*

City of Werribee—This area comprises lots 580, 581 and 582 Bethany Road, lots 583, 584 and 585 to 589 Moorillah Street, lots 609 and 610 Protea Court.

*Sewerage Area No. 6796*

City of Werribee—This area comprises lots 447 to 456 Heaths Road.

*Sewerage Area No. 8646*

City of Whittlesea—This area comprises lots 63 to 87, 88 to 95 and 96 to 110 Fleet Street, a tree reserve, lots 57 to 62, a reserve, lots 111 to 118 and a tree reserve Freight Drive, lot 56 Cooper Street, lot 2 and a reserve Fillo Drive.

*Sewerage Area No. 8656*

City of Whittlesea—This area comprises lots 125 to 141 and 160 to 142 Barry Road, 625 Little Collins Street, Melbourne, 3000

BY ORDER OF THE BOARD

**MELBOURNE AND METROPOLITAN  
BOARD OF WORKS**

Notices to the owners of tenements in the undermentioned streets and the private streets, lanes, courts and alleys opening thereto. The main pipe in the said streets being laid down, the owners of all tenements situated as under are hereby required on or before 27 February 1989 to cause a proper pipe and stop cocks to be laid so as to supply water within such tenements from the main pipe.

**BERWICK**

Abbott Road, from David Lee Road westwards 150 metres and eastwards 70 metres.

David Lee Road, from Abbott Road southwards 340 metres.

Neilian Retreat, the total street from St. Boswells Avenue eastwards.

St. Boswells Avenue, from Neilian Retreat southwards 198 metres and northwards 20 metres.

Trewin Place, the total street from Rozzy Parade southwards.

Rozzy Parade, from Trewin Place westwards 46 metres and eastwards 53 metres.

Nicholas Court, the total street from Rozzy Parade northwards.

Rozzy Parade, from Nicholas Court westwards 90 metres and eastwards 84 metres.

Daniel Court, the total street from Anaconda Road northwards.

David Court, the total street from Anaconda Road northwards.

Shane Court, the total street from Anaconda Road northeastwards.

Jasmin Court, the total street from Anaconda Road southwards.

Melissa Court, the total street from Anaconda Road southwards.

Anaconda Road, from Daniel Court eastwards and southeastwards 303 metres.

**CHELSEA**

The Boulevard, the total street from McLeod Road.

Dyson Road, from Thelma Street northwestwards 26 metres.

Thelma Street, from Dyson Road northeastwards 16 metres.

**CRANBOURNE**

Jade Court, the total street from Robjant Street eastwards.

Topaz Way, the total street from Robjant Street eastwards.

Clive Street, from 30 metres westwards of Sapphire Drive further westwards and northwards 287 metres.

Jasper Court, the total street from Clive Street eastwards.

**CROYDON**

Mitchell Court, from 38 metres north of Nangathan Way further northwards and eastwards 267 metres.

**DANDENONG**

Quality Drive, the total street from Hammond Road eastwards.

Kimberly Road, from Hammond Road eastwards 292 metres.

**HEALESVILLE**

Birdwood Avenue, from 4 metres south of the northern boundary of lot 1 on Lodged Plan 212572 further northwards 50 metres.

Ellis Street, from Forest Street northwestwards 50 metres.

Forest Street, from Ellis Street westwards 260 metres.

Merrams Road, from McKenzie Avenue northwestwards 150 metres.

Merrams Road, from lot 1 eastwards 85 metres.

**KEILOR**

Barrine Way, the total street from Lady Nelson Way northwards.

Lady Nelson Way, from 630 metres east of St. Albans Road further eastwards 630 metres.

Barbarry Crescent, from Lady Nelson Way northwards 25 metres.

Future Stockwell Crescent, from Lady Nelson Way southwards 20 metres.

Future Copernicus Way, from Lady Nelson Way southwards 27 metres.

**KNOX**

Rathgar Road, from Napoleon Road southeastwards 219 metres.

Napoleon Road, from Rathgar Road southwestwards 188 metres and northeastwards 17 metres.

Jindabyne Court, the total street from Lakesfield Drive westwards.

Lakesfield Drive, from Jindabyne Court southwards 115 metres and northwards 83 metres.

Tarago Court, the total street from Lakesfield Drive eastwards.

Palmerston Court, from 110 metres southeastwards of Kimberlton Drive further southeastwards 254 metres.

Kavanagh Court, from 30 metres westwards of Hicks Court further westwards 63 metres.

McFarlane Court, the total street from Lakesfield Drive southwards.

Marlene Court, the total street from Lakesfield Drive northwards.

Lakesfield Drive, from McFarlane Court westwards 10 metres and eastwards 158 metres.

Kavanagh Court, from Woodside Drive northwards 149 metres.

Hicks Court, the total street from Kavanagh Court northeastwards.

Telfer Court, from Woodside Drive southeastwards 47 metres.

Woodside Drive, from Kavanagh Court westwards 60 metres and northeastwards 200 metres.

Pitfield Crescent, from 24 metres eastwards of Dandelion Drive further eastwards 258 metres.

Morton Place, the total street from Pitfield Crescent southwards.

#### LILLYDALE

Burns Way, from 40 metres southeast of Mayview Drive further southeastwards and southwestwards 59 metres.

Bayview Terrace, from Kalorama Terrace northwestwards and northeastwards 112 metres.

#### MOORABBIN

Carroll Road, from 220 metres south of Centre Road further southwards 321 metres.

#### SHERBROOKE

Hacketts Road, from Olinda-Monbulk Road southwestwards 120 metres.

Roy Road, from Hacketts Road northwestwards 130 metres.

Laurel Court, the total street from Mernda Road northwestwards and westwards.

Carramar Road, from 65 metres northwest of Colombo Road further northwestwards 125 metres.

Kallamondah Road, from Mt. Dandenong Tourist Road southwestwards, westwards and northwestwards 234 metres.

Zig Zag Road, from 10 metres northwest of Elgin Grove further northwestwards, northeastwards and northwestwards 157 metres.

#### SPRINGVALE

Enmore Court, the total street from Amaroo Drive northwestwards.

Platina Place, the total street from Amaroo Drive northwestwards.

Amaroo Drive, from Enmore Court southwestwards 50 metres and northeastwards 123 metres.

Enterprize Avenue, from 40 metres northwestwards of Aquilla Court further northwestwards 88 metres.

Armistan Crescent, from Enterprize Avenue northeastwards 109 metres.

Aquilla Court, the total street from Enterprize Avenue northeastwards.

Conway Court, from Enterprize Avenue southwestwards 83 metres.

Enterprize Avenue, from Aquilla Court northwestwards 40 metres and southeastwards 202 metres.

Linton Close, the total street from Gruchy Avenue northwestwards.

Mayo Court, the total street from Seccull Drive southwestwards.

Roche Court, the total street from Seccull Drive southwestwards.

#### WERRIBEE

Pardalote Close, the total street from Songlark Crescent westwards.

Nightjar Court, the total street from Songlark Crescent westwards.

Songlark Crescent, from 128 metres north of Cassowary Avenue further northwards 170 metres.

#### UPPER YARRA

Graham Road, from approximately 100 metres west of Ian Road further westwards 64 metres.

Dated 17 January 1989

#### County Fire Authority DECLARATION OF FIRE DANGER PERIOD

In pursuance of the powers conferred by section 4 of the *Country Fire Authority Act 1958*, I, Steven Marshall Crabb, Minister for Police and Emergency Services, after consultation with the Minister for Conservation, Forests and Lands hereby declare the following periods to be the fire danger periods in the municipalities or parts of municipalities specified, commencing on the date shown and, unless varied by subsequent declaration, ending at midnight on Sunday, 30 April 1989.

To commence from and inclusive of Saturday, 28 January 1989.

City of Sale  
City of Traralgon  
Shire of Alberton  
Shire of Avon  
Shire of Maffra  
Shire of Morwell  
Shire of Rosedale  
Shire of Traralgon  
Yallourn Works Area

S. M. CRABB

Minister for Police and Emergency Services

Ministry for Police and Emergency Services  
Melbourne, 24 January 1989

*Transport Superannuation Act 1988***ELECTION OF MEMBERS OF THE  
TRANSPORT SUPERANNUATION BOARD**

Notice is hereby given in accordance with the Transport Superannuation Board Election Regulations 1988 that an election of four members of the Fund to be appointed as members of the Transport Superannuation Board for the period from 1 April 1989 to 31 March 1992 will be held on Friday, 10 March 1989.

Nominations will be received by the Returning Officer no later than 12 noon on Wednesday, 8 February 1989.

Persons nominated must be members of the Transport Superannuation Fund and in accordance with the Transport Superannuation Board Election Regulations 1988 be:

1. an employee of the State Transport Authority in accordance with Regulation 4 (2) (a); or
2. an employee of the Metropolitan Transit Authority in accordance with Regulation 4 (2) (b); or
3. an employee of the Road Construction Authority or Road Traffic Authority in accordance with Regulation 4 (2) (c); or
4. an employee other than those referred to above in accordance with Regulation 4 (2) (d).

Nomination forms may be obtained from Mr Clive Anson, Returning Officer, State Electoral Office, 9th Floor, 30 Collins Street, Melbourne 3000.

R. A. JOLLY  
Treasurer

*Transport Act 1983***ROAD TRANSPORT LICENSING  
TRIBUNAL****Commercial Passenger Vehicle Licence  
Applications**

Notice is hereby given that applications by the following parties, previously gazetted and objected to, will be considered by the Road Transport Licensing Tribunal as follows:

<i>Applicant</i>	<i>Previous Gazette No.</i>	<i>Date</i>
(i) On Wednesday, 22 February 1989 in the 3rd Floor Conference Room, North Building, Road Traffic Authority, Cnr. Lygon and Princes Streets, Carlton commencing at 9.30 a.m.		
Protection Management		
International Pty. Ltd.	G.40	19.10.88
P. M. Schoeffel	G.41	26.10.88
W. P. Van Der Linden	G.41	26.10.88
F. Failla	G.41	26.10.88

*Victoria Government Gazette*

(ii) On Thursday, 23 February 1989 in the 3rd Floor Conference Room, North Building, Road Traffic Authority, Cnr. Lygon and Princes Streets, Carlton commencing at 9.30 a.m.

G. P. Kastanis	G.36	21.9.88
N. L. Bradford	G.36	21.9.88
G. H. Jockerst	G.37	28.9.88
M. J. & J. Clark	G.37	28.9.88

(iii) On Tuesday, 28 February 1989 in the Shire of Shepparton Council Chambers, Cnr. Welsford and Nixon Streets, Shepparton commencing at 9.00 a.m.

G. Hargreaves	G.27	20.7.88
Shepparton Motor Panel		
Works (Vic.) Pty. Ltd.	G.31	17.8.88
Piara Pty. Ltd.	G.39	12.10.88

(iv) On Thursday, 2 March 1989 in the 3rd Floor Conference Room, North Building, Road Traffic Authority, Cnr. Lygon and Princes Streets, Carlton commencing at 9.30 a.m.

M. J. P. Bristow	G.38	5.10.88
E. Dent	G.33	31.8.88
A. Peko	G.42	2.11.88
D. A. Elliot	G.42	2.11.88

(v) On Wednesday, 29 and Thursday, 30 March 1989 in the 3rd Floor Conference Room, North Building, Road Traffic Authority, Cnr. Lygon and Princes Streets, Carlton commencing at 9.30 a.m.

L. F. & J. P. Fallon	G.44	16.11.88
Seymour Passenger		
Services Pty. Ltd.	G.47	7.12.88

Dated 14 January 1989

P. BISHOP  
Registrar

*Transport Act 1983***ROAD TRAFFIC AUTHORITY****Determination of Fees**

I, Colin L. Jordan, delegate of the Road Transport Authority, under section 147B of the *Transport Act 1983*, determine that the following fees shall be payable under sections 140 (2), 143A (7) (b), 147A (1) and 149 (1A) (b) respectively of that Act:

Application under section 140 for a licence to operate a commercial passenger vehicle classified by the Authority as a taxi-cab	\$105
Application under section 143A for a licence to operate a taxi-cab within a proclaimed taxi-cab zone	\$105
Annual licence fee under section 147A to operate a commercial passenger vehicle classified by the Authority as a taxi-cab	\$315

*Victoria Government Gazette*

Application under section 149 for authority to transfer a licence to operate a commercial passenger vehicle classified by the Authority as a taxi-cab \$105

The revised fees shall take effect from 1 February 1989.

Dated 19 January 1989

COLIN L. JORDAN  
Managing Director  
Road Traffic Authority

*Transport Act 1983*

**ROAD TRAFFIC AUTHORITY**

**Commercial Passenger Vehicle and Tow Truck Applications**

Notice is hereby given that the following applications will be considered by the Road Traffic Authority on 28 February 1989.

Notice of any objections should be forwarded to reach the Manager, Vehicle Licensing Branch or any Regional Office of the Road Traffic Authority not later than 22 February 1989.

It will not be necessary for interested parties to appear on the hearing date specified, unless advised in writing by the Authority.

Notification of the date for consideration of applications which are objected to and which require determination by the Road Transport Licensing Tribunal will be published by further notice in this *Gazette*.

Bairnsdale GP Motors Pty. Ltd., Bairnsdale. Application for variation of the conditions of tow truck licence numbers 252 and 253 which authorise the licensed vehicles to be managed, controlled and operated from a depot situated at 457-459 Main Street, Bairnsdale to change the depot address to 195 Macleod Street, Bairnsdale.

M. J. Bristow, Toorak. Application for variation of the conditions of licence MH 4309 to change the licensed vehicle from a 1957 Rolls Royce sedan to a 1978 Statesman Deville stretched limousine with seating capacity for 8 passengers.

J. F. McIntyre, Colac. Application for variation of the conditions of licence TO 246 which authorises one or two day tours and pick up passengers from hotels and motels within the Melbourne Central Business District and Carlton as follows: Depart Melbourne at 8.30 a.m. and travel to Geelong via Princes Highway, Ocean Road to Anglesea, Lorne, Apollo Bay, Lavers Hill and Port Campbell. To extend existing tours along roads from Port Campbell to Warrnambool. Warrnambool to Penshurst. Penshurst, Dunkeld-Cavendish to Halls Gap via Glenisla and Cherrypool. Ararat, Ballarat and return to Melbourne.

G 4 25 January 1989 157

Phillip Island Bus Tours Pty. Ltd., Cowes. Application for variation of the conditions of licences TS 1102 and TS 2062 which authorises a service for the carriage of school children between Leongatha and Newhaven College, Newhaven and between Tarwin Lower and Newhaven College, Newhaven respectively, to include the ability to operate under charter conditions from within a 2 km pick-up radius of the San Remo Post Office and Phillip Island.

*Note:*

- (i) The licensed vehicles would each hold a 3 star rating for charter purposes.
- (ii) Licences TS 1102 and TS 2062 currently operate under contract to Newhaven College, Newhaven.
- (iii) Notice of this application replaces a notice which appeared in the *Victoria Government Gazette* No. G2 dated 11 January 1989.
- (iv) Previous objections to the granting of this application are invalid and interested parties are advised that a new notice of objection must be submitted.

W. R. Ransom, Balwyn. Application to license two commercial passenger vehicles to be purchased, in respect of one 1981 Mercedes Benz sedan and one 1978-83 Mercedes Benz sedan each with seating capacity for 4 passengers to operate as metropolitan hire cars from 26 Belmore Road, Balwyn.

Roaine Properties Pty. Ltd., Drouin. Application to license one class 1 tow truck to operate throughout the State of Victoria from a depot situated at 122 Princes Highway, Drouin for the purpose of lifting and carrying or towing damaged or disabled motor cars excluding the ability to attend the scene of a motor car accident.

G. I. Trewin, Hoppers Crossing. Application to license one class 1 tow truck to be purchased, to operate within a 20 km radius of the Werribee Post Office from a depot situated at 20 Industrial Avenue, Hoppers Crossing for the purpose of lifting and carrying or towing damaged or disabled motor cars excluding the ability to attend the scene of a motor car accident.

N. V. and L. Walters, Euroa. Application to license one commercial passenger vehicle in respect of a 1988 Austral Bus with seating capacity for 49 passengers to operate as a country special service omnibus from within a 20 km pick-up radius of the Euroa Post Office.

*Note:* The vehicle to be licensed would hold a 5 star rating for charter purposes.

Dated 25 January 1989

M. McQUILLEN  
Group Manager  
Vehicle Registration

158 G 4 25 January 1989

## DANDENONG VALLEY AUTHORITY

### By-Law No. 1

#### Title

1. This By-law may be cited as the Dandenong Valley Authority By-law No. 1.

#### Objective

2. The object of this By-law is to empower the Authority to:

- (i) Prevent or minimise interference with the flow of water in or the silting up of or injury to or pollution of any river lake or drain including prohibiting the depositing therein of any material matters or substances likely to cause such interference silting up injury or pollution.
- (ii) Prohibit or regulate the removal of soil, gravel, sand or other materials from the bed and banks of any river, lake or drain.
- (iii) Prohibit or regulate the clearing or cultivating of land situated within 40 metres of any river, lake, drain or river frontage under the control of the Authority.
- (iv) Protect the works of the Authority from trespass and injury.
- (v) Prevent and remove nuisances on lands or works of or under the control of the Authority.
- (vi) Generally, prescribe any matter required or authorised to be prescribed by By-law or expedient for duly administering and carrying out the powers of the Authority.

#### Authorising Provisions

3. This By-law is made under section 45 of the *Dandenong Valley Authority Act 1963*.

#### Definitions

4. In this By-law—

“Act” means the *Dandenong Valley Authority Act 1963*.

“Arterial drain” means any river, creek, watercourse or drain declared to be an arterial drain under and for the purposes of the Act and includes any part of any arterial drain.

“Authority” means the Dandenong Valley Authority.

“District” means the District of the Authority as provided for under the Act.

“Drain” includes arterial drain.

“Lake” means lake, lagoon, swamp or marsh or other natural collection of water into or through which or out of which passes either continuously or intermittently a current forming the whole or part of the flow of a river, creek or watercourse or which is fed by underground waters and includes any other body of water

## Victoria Government Gazette

declared by Order of the Governor in Council published in the *Government Gazette* to be a lake for the purposes of this Act.

“Prescribed A type land” means those pieces of land delineated and marked with a letter A on maps prepared on behalf of the Authority titled “Prescribed land under Dandenong Valley Authority By-law No. 1”, held at the offices of the Authority and available for inspection by the public during normal office hours of the Authority.

“River” includes any river, creek or watercourse flowing in a natural or an artificial channel and all the tributaries and effluent courses thereof and in relation to river improvement works includes any lake or artificial storage along any river in the district.

“Secretary” means the person appointed to be the Secretary of the Authority or any person acting in that office for the time being.

“Waste” has the same meaning as in section 4 (1) of the *Environment Protection Act 1970*.

#### Application

5. This By-law applies to and has operation throughout the District of the Authority.

#### Prevention of Pollution

6. (a) A person must not discharge any waste either directly or indirectly into any river, lake or drain except pursuant to a licence issued under the provisions of the *Environment Protection Act*.

(b) A person must not deposit or allow to be deposited in or near any river lake or drain any material matter or substance likely to cause—

- (i) interference with the flow of water in;
- (ii) silting up of;
- (iii) injury to; or
- (iv) pollution of—

such river lake or drain.

(c) Except with the prior written approval of the Authority a person must not place soil, sand, clay or similar materials in any river, lake or drain or in a place where it may gain access to or be washed into such river, lake or drain.

#### Removal of Materials

7. Except with the prior written approval of the Authority a person must not remove any soil, earth, gravel, sand or other materials from the bed and banks of any river, lake or drain.

#### Clearing and/or Cultivating

8. Except with the prior written approval of the Authority a person must not clear or cultivate any portion of prescribed A type land situated within 40 metres of any river, lake, drain or river frontage under the control of the Authority and designated on Plan 1 and prescribed in Schedule 1.

*Trespass*

9. (i) A person must not trespass on any Authority works.

(ii) A person must not do any act which may cause or be likely to cause injury to any works of the Authority.

*Nuisance*

10. (i) A person must not cause a nuisance on land or works of or under the control of the Authority.

(ii) A person must not allow, permit or cause a nuisance to occur on land or works of or under the control of the Authority.

*Applications for Approval*

11. (a) Any person desiring to obtain the approval of the Authority pursuant to this By-law shall apply in writing to the Secretary and provide such information as the Secretary may require.

(b) Every application for approval shall be considered by the Authority which may—

- (i) grant approval;
- (ii) refuse approval; or
- (iii) grant approval subject to such conditions, limitations and restrictions as the Authority considers appropriate.

(c) Any approval granted by the Authority may be revoked or cancelled by the Authority if—

- (i) it is satisfied that there has been a breach of any of the conditions, limitations or restrictions to which the approval is subject; or
- (ii) the circumstances or conditions upon which the approval was given have so altered that the Authority no longer considers approval appropriate.

(d) The Authority may amend or vary any approval given by amending, varying or adding conditions limitations or restrictions to which such approval is subject.

*Notice*

12. Notice under this By-law will be deemed to be properly served if sent by registered post to the last known address of the owner or occupier.

*Penalties*

13. Any person who contravenes any of the provisions of this By-law shall be guilty of an offence.

14. Any person guilty of an offence shall be liable to a penalty of not more than 10 penalty units and in the case of a continuing offence to a further daily penalty of not more than 1 penalty unit.

**SCHEDULE 1**

**Reach Descriptions**

Blind Creek: Confluence with Dandenong Creek, Scoresby to Burwood Highway, Wantirna South.

Boggy Creek: Ballarto Road, Carrum Downs to North Road, Langwarrin including Little Boggy Creek from its confluence with Boggy Creek to Centre Road, Langwarrin.

Bungalook Creek: Colchester Road Retarding Basin, Kilsyth South to Ruby Road, Montrose including tributaries within this reach.

Cardinia Creek: Entire length within DVA district including all tributaries.

Corhanwarrabul Creek: Wellington Road to Stud Road, Scoresby.

Dandenong Creek: (i) Clow Street, Dandenong to Marlborough Road, Bayswater.

(ii) Upstream of Liverpool Road, The Basin including Dobsons Creek, Little Dandenong Creek and other tributaries.

Deep Creek: Entire length within DVA district including all tributaries.

Eumemmerring: Upstream of Heatherton Road, Narre Warren North, Creek near the junction of Reservoir Road including all tributaries.

Ferny Creek: Upstream of Waters Avenue, Upper Ferntree Gully including Mast Gully Creek and other tributaries.

Grassmere Creek: Upstream of confluence with Cardinia Creek including all tributaries.

Gum Scrub Creek: Upstream of Browns Road, Officer including all tributaries.

Kananook Creek: From the mouth at Frankston to Eel Race Road, Carrum.

Kennedy Creek: Upstream of Kennedy Road, Pakenham including all tributaries.

Monbulk Creek: Upstream of its confluence with Ferny Creek, Knoxfield including Clematis Creek, Sherbrooke Creek and Hardys Creek.

Stoney Creek: Upstream of confluence with Cardinia Creek including all tributaries.

Toomuc Creek: Entire length within DVA Pakenham including Bourkes Creek, Kitchen Creek and other tributaries.

Yarraman Creek: Confluence with Mile Creek, Dandenong, to Heatherton Road, Noble Park.

Approved by the Governor in Council, 29 November 1988—KATHY OUZOUNIS, Acting Clerk of the Executive Council

**ASSOCIATIONS INCORPORATION ACT  
1981**

Pursuant to section 38 of the *Associations Incorporation Act 1981*, Melina Fung, Clerical Officer, Corporate Affairs Victoria, is appointed as an Assistant Registrar of Incorporated Associations.

Dated 11 January 1989

**P. J. WHITEHOUSE**  
Acting Commissioner for Corporate Affairs

DEPARTMENT OF INDUSTRY,  
TECHNOLOGY AND RESOURCES  
APPLICATIONS FOR MINING LEASE  
WITHDRAWN

- No. 1807; Avoca Goldmine Joint Venture; 260 ha, Parish of Glenmona.  
No. 1938; D. Strachan & Associates; 200 ha, Parish of Moornbool East.  
No. 1958; D. Strachan & Associates; 193 ha, Parish of Tongio-Munjie.  
No. 1977; Alexander Lehman P/L; 160 ha, Parish of Archdale.

APPLICATIONS FOR MINING LEASE  
TRANSFERRED

- Nos 1689 & 1691; From Metals Exploration Ltd to Gold Mines of Kalgoorlie Ltd.

APPLICATIONS FOR DEVELOPMENT  
LEASE WITHDRAWN

- Nos 982-1002 (inc.); Centaur Mining Exploration Ltd; 182, 136, 112, 131, 257, 248, 255, 240, 181, 231, 248, 232, 177, 107, 100, 174, 141, 228, 120, 223 & 236 ha, Shire of Ararat.

APPLICATION FOR DEVELOPMENT  
LEASE TRANSFERRED

- Nos 181, 182, 183, 484, 485, 486, 893, 894, 895, 896, 897 & 898; From Metals Exploration Ltd to Gold Mines of Kalgoorlie Ltd.

APPLICATION FOR PROSPECTING AREA  
LICENCE WITHDRAWN

- No. 279; Kinex P/L; 153 ha, Parish of Barkly.  
No. 583; Avoca Goldmine Joint Venture; 260 ha, Parish of Glenmona.

TAILINGS REMOVAL LICENCES EXPIRED

- No. 5120; K. D. Donaldson, to remove tailings from the Moon Catherine Dumps situated in the Parish of Nerring.  
No. 5126; K. E., P. J. & D. J. Mills, to remove tailings from the Moon & Catherine Dumps situated in the Parish of Nerring.

APPLICATION FOR TAILINGS  
TREATMENT WITHDRAWN

- No. 245; Ranger Exploration NL; 29-21 ha, Parish of Harrierville.

TAILINGS TREATMENT LICENCE  
EXPIRED

- No. 120; Goldbent Holdings P/L; 5-8 ha, Parish of Jimkee.

APPLICATIONS FOR EXPLORATION  
LICENCES WITHDRAWN

- No. 2123; Australian Gold Development NL; 270-5 km<sup>2</sup>, Castlemaine.  
No. 2377; J. M. Brady; 4-2 km<sup>2</sup>, Shire of Mansfield.

EXPLORATION LICENCE EXTENDED  
AND AREA RELINQUISHED

- No. 1531-1; Western Mining Corp Ltd; area retained 11 km<sup>2</sup>, area relinquished 3-75 km<sup>2</sup>, County of Glenville.

The above relinquished area will become available again for exploration licence on 19 June 1989.

EXPLORATION LICENCE TRANSFERRED

No. 1611-1; From Sandhurst Mining NL to Kemutu (Aust) P/L.

EXPLORATION LICENCES EXPIRED

- No. 830-6; CRA Exploration P/L; 53 km<sup>2</sup>, Coopers Creek.

The above expired area will become available again for exploration licence on 28 June 1989.

- No. 1540-1; Continental Resources NL; 37-5 km<sup>2</sup>, Tolmie.

The above expired area will become available again for exploration licence on 30 June 1989.

- No. 1641-1; Aberfyle Resources Ltd & Balmoral Resources NL; 249-5 km<sup>2</sup>, Shire of Birchip & Donald.

The above expired area will become available again for exploration licence on 5 May 1989.

- No. 1645; F. G. Garner; 42 km<sup>2</sup>, County of Gladstone.

The above expired area will become available again for exploration licence on 19 June 1989.

- No. 1830; Australian Diamond Drilling P/L; 15 km<sup>2</sup>, Shire of Ararat.

- No. 1956; T. Johnston & B. R. Hochwimmer; 108 km<sup>2</sup>, Shire of Bright.

The above expired areas will become available again for exploration licence on 28 June 1989.

R. W. WALSH

Acting Minister for Industry, Technology and Resources

DEPARTMENT OF INDUSTRY,  
TECHNOLOGY AND RESOURCES  
APPLICATION FOR MINING LEASE  
REFUSED

- No. 1900; Mt Wills Gold Mine NL; 64 ha, Parish of Wollanaby.

APPLICATIONS FOR MINING LEASE  
WITHDRAWN

- No. 717; C. E. Bishop; 121 ha, Parish of Maryborough.  
No. 1976; Alexander Lehman P/L; 185-34 ha, Parish of Archdale & Dalyenong.



**INTENTION TO GRANT A PROSPECTING  
AREA LICENCE**

No. 579; Ticane P/L; 5.6 ha, Parish of Queenstown.

**INTENTION TO RENEW PROSPECTING  
AREA LICENCES**

Nos 151-1, 152-1 & 153-1; Kinex Mining P/L; 118, 8 & 120 ha respectively, Parish of Moolerr & Kooreh.

**PROSPECTING AREA LICENCE EXPIRED**

No. 187-1; A. R. Fraser; 13 ha, Parish of Moora.

**TAILINGS REMOVAL LICENCE GRANTED**

No. 5255; Shire of Creswick, to remove tailings from the Portugese Gravel Pit situated in the Parish of Creswick.

**INTENTION TO GRANT EXPLORATION  
LICENCES**

No. 2067; D. Bentley; 22 km<sup>2</sup>, Daylesford.

No. 2356; Bendigo Gold Associates P/L; 45 km<sup>2</sup>, Shire of Huntly.

**APPLICATIONS FOR EXPLORATION  
LICENCE WITHDRAWN**

Nos 2015 & 2021; Marengo P/L; 21 & 45.5 km<sup>2</sup>, Shire of Beechworth.

No. 2166; Minico P/L; 76 km<sup>2</sup>, Shire of Kara Kara.

No. 2208; F. Lubbock & Associates P/L; 224.25 km<sup>2</sup>, Shire of Beechworth & Wangaratta.

Nos 2405 & 2406; KTM Gold Ltd; 14.5 & 4 km<sup>2</sup>, Shire of Marong.

No. 2418; KTM Gold Ltd; 1.5 km<sup>2</sup>, Shire of Korong.

**APPLICATION FOR EXTENSION OF  
EXPLORATION LICENCE REFUSED**

No. 1730-1; Tulong Thirteen P/L; 322.5 km<sup>2</sup>, County of Talbot & Clunes.

The above refused area will become available again for exploration licence on 3 July 1989.

**APPLICATION FOR EXTENSION OF  
EXPLORATION LICENCE WITHDRAWN**

No. 1816-1; T. F. Croft; 76 km<sup>2</sup>, Shire of Avoca & Ararat.

**EXPLORATION LICENCES EXPIRED**

No. 1660; Mumbil Mines NL; 89 km<sup>2</sup>, Parish of Angora & Yambulla.

The above expired area will become available again for exploration licence on 2 May 1989.

No. 1730; Tulong Thirteen P/L; 322.5 km<sup>2</sup>, County of Talbot & Clunes.

No. 1816; T. F. Croft; 76 km<sup>2</sup>, Shire of Avoca & Ararat.

The above expired area will become available again for exploration licence on 12 June 1989.

**EXTRACTIVE INDUSTRY LEASE  
DECLARED ABANDONED**

No. 365; Takoradi Gold NL; 8.91 ha, Parish of Wibenduck.

E. H. WALKER

Minister for Industry, Technology and Resources

*Planning and Environment Act 1987*

**ROSEDALE PLANNING SCHEME**

**Notice of Approval of Amendment**

**Amendment L15**

The Minister for Planning and Environment has approved amendment L15 to the Rosedale Planning Scheme.

The amendment comes into operation on the date this notice is published in the *Government Gazette*.

The amendment corrects a minor mapping error in the Scheme.

A copy of the amendment can be inspected, free of charge, during office hours, at the offices of the Shire of Rosedale, Shire Office, Rosedale and at the Ministry for Planning and Environment, 477 Collins Street, Melbourne.

GEOFF CODE, Manager

Planning Co-ordination Branch

*Planning and Environment Act 1987*

**FOOTSCRAY PLANNING SCHEME**

**Notice of Approval**

**Amendment L2**

The Minister for Planning and Environment has approved amendment L2 to the Footscray Planning Scheme.

The amendment comes into effect on the date this notice is published in the *Government Gazette*.

The amendment varies the Local Section of the Footscray Planning Scheme by making the Minister for Planning and Environment the responsible authority for the administration and enforcement of the Scheme for the land within the Footscray Mixed Use Zone until 31 December 1989. The Council of the City of Footscray remains the responsible authority for the administration and enforcement of all other areas covered by the Scheme.

A copy of the amendment can be inspected, free of charge, during office hours at the Ministry for Planning and Environment, The Olderfleet Buildings, 477 Collins Street, Melbourne and at the City of Footscray, Town Hall, Napier Street, Footscray.

GEOFF COOK, Assistant Manager  
Planning Co-ordination Branch

162 G 4 25 January 1989

**Crown Description:** Crown Allotment 8, Section 22, Parish of Ballarat.

**Terms of Sale:** 10% deposit balance 60 days.

**Officer Co-ordinating Sale:** Mr Peter Jackel, Property Consultant, Government Land Bureau, 7th Floor, 49 Spring Street, Melbourne 3000.

**Selling Agent:** Ballarat Real Estate Pty. Ltd. cnr. Mair and Lydiard Street North, Ballarat 3350.

R. W. WALSH

Minister for Property and Services

*Boilers and Pressure Vessels Act 1970*

ORDER OF EXEMPTION No. 26

The Governor in Council under section 4 of the *Boilers and Pressure Vessels Act 1970* makes the following Order:

1. This Order relates to that class of boilers which are liquid heating units where the liquid is intended to be heated under a pressure above atmospheric and to a temperature not greater than 1° below the normal atmospheric boiling point of the liquid.

2. Every boiler to which this Order applies is exempted from Division 2 of Part II, Part IV and V and sections 27 (2), 30, 31, 32 and 35 of the Act provided that:

the owner of the boiler undertakes annual inspection to ensure that leakage of inflammable liquid into the fire box/heating area is avoided.

Dated 24 January 1989

Responsible Minister:

NEIL POPE

Minister for Labour

KATHY OUZOUNIS

Acting Clerk of the Executive Council

SECTION 3B

*Trustee Act 1958*

I, Ronald Claude Trevethan, Commissioner for Corporate Affairs for the State of Victoria do hereby revoke the declaration made on 19 August 1988 and published in the *Victoria Government Gazette* of 31 August 1988 approving the trust deed dated 23 June 1987 and a supplemental deed dated 12 August 1988 between McCaughan Dyson Capel Cure Ltd. and Perpetual Trustee Company Limited, and the deed of a retirement of trustee dated 12 August 1988 between McCaughan Dyson Capel Cure Ltd. and Perpetual Trustee Company Limited and Perpetual Trustees Australia Limited.

Dated 13 December 1988

RON TREVETHAN

Commissioner for Corporate Affairs

*Victoria Government Gazette*

BUILDING SOCIETIES ACT 1986

Notice is hereby given that Independent Order of Oddfellows of Victoria Permanent Building Society which was incorporated as a Permanent Building Society under the name of Wimmera Mutual Permanent Building Society pursuant to the provisions of the *Building Societies Act 1958* on 28 June 1960 has registered a further change of name and is now incorporated under the name of First Mortgage Permanent Building Society pursuant to the provisions of the abovenamed Act.

Given under my hand and seal at Melbourne on 13 January 1989

R. C. TREVETHAN

Registrar of Building Societies

*Co-operation Act 1981*

CHANGE OF A NAME OF A SOCIETY

Notice is hereby given that V.P.S.A. Co-operative Society Limited which was incorporated as a Credit Society under the abovenamed Act on 19 September 1958 has registered a change of its name and is now incorporated under the name of State Government Employees Co-operative Limited under the said Act.

Dated at Melbourne 1 January 1989

A. M. SARSFIELD

Deputy Registrar of Co-operative Societies

*Co-operation Act 1981*

NOTICE OF MERGER OF SOCIETIES

Notice is hereby given that, pursuant to section 84B (2) of the *Co-operation Act 1981* R.T.A. Credit Co-operative Limited and State Government Employees Co-operative Limited formerly known as V.P.S.A. Co-operative Society Limited were merged into one society.

Dated at Melbourne 1 January 1989

A. M. SARSFIELD

Deputy Registrar of Co-operative Societies

*Co-operation Act 1981*

R.T.A. CREDIT CO-OPERATIVE LIMITED

Notice is hereby given that I have this day registered the dissolution of the abovenamed society and cancelled its registration under the abovenamed Act.

Dated at Melbourne 1 January 1989

A. M. SARSFIELD

Deputy Registrar of Co-operative Societies

*Planning and Environment Act 1987*  
**WOORAYL PLANNING SCHEME**  
Notice of Approval of Amendment  
Amendment L6

The Minister for Planning and Environment has approved amendment L6 to the Woorayl Planning Scheme.

The amendment comes into operation on the date this notice is published in the *Government Gazette*.

The amendment allows 2 additional lots on approximately 5.6 ha of land on the corner of Carmodys Road and the South Gippsland Highway, Leongatha.

A copy of the amendment can be inspected, free of charge, during office hours, at the offices of the Shire of Woorayl, Smith Street, Leongatha and at the Ministry for Planning and Environment, 477 Collins Street, Melbourne.

GEOFF CODE, Manager  
Planning Co-ordination Branch

*Planning and Environment Act 1987*  
**TALBOT AND CLUNES PLANNING SCHEME**

Notice of Approval of Amendment  
Amendment L2

The Minister for Planning and Environment has approved amendment L2 to the Talbot and Clunes Planning Scheme.

The amendment comes into operation on the date this notice is published in the *Government Gazette*.

The amendment allows Council to consider an application for a community run recycling depot on land on the corner of Angus and Albert Streets, Clunes.

A copy of the amendment can be inspected, free of charge, during office hours, at the offices of the Shire of Talbot and Clunes, Shire Offices, Talbot and at the Ministry for Planning and Environment, 477 Collins Street, Melbourne.

GEOFF CODE, Manager  
Planning Co-ordination Branch

*Planning and Environment Act 1987*  
**HEALESVILLE PLANNING SCHEME**

Notice of Approval of Amendment  
Amendment L12

The Minister for Planning and Environment has approved amendment L12 to the Healesville Planning Scheme.

The amendment comes into operation on the date this notice is published in the *Government Gazette*.

The amendment allows Council to consider an application for the erection of a house on land at Lot 2 LP 58509 Hazel Crescent, Healesville.

A copy of the amendment can be inspected, free of charge, during office hours, at the offices of the Shire of Healesville, Maroondah Highway, Healesville and at the Ministry for Planning and Environment, 477 Collins Street, Melbourne.

GEOFF CODE, Manager  
Planning Co-ordination Branch

Department of Property and Services  
**SALE OF CROWN LAND BY PUBLIC AUCTION**

Reference No. S.9690

On Saturday, 25 February 1989 at 10.30 a.m. on site.

**Property Address:** 12 Hyland Street, Hamilton.

**Crown Description:** Crown Allotment 2A, Section 1, Parish of Hamilton South.

**Area:** 623 square metres.

**Terms of Sale:** 10% deposit, balance 90 days.

**Officer Co-ordinating Sale:** Mr George Meilick, Property Consultant, Government Land Bureau, 7th Floor, 49 Spring Street, Melbourne 3000.

**Selling Agent:** Richard Walter and Associates Pty. Ltd., 99 Brown Street, Hamilton 3300.

R. W. WALSH  
Minister for Property and Services

Department of Property and Services  
**SALE OF CROWN LAND BY PUBLIC AUCTION**

Reference No. GL10245

On Wednesday, 22 February 1989 at 12.00 noon on site.

**Property Address:** Tait Street, Sebastopol.

**Crown Description:** Crown Allotment 4, Section 1, Parish of Ballarat.

**Terms of Sale:** 10% deposit balance 60 days.

**Officer Co-ordinating Sale:** Mr Peter Jackel, Property Consultant, Government Land Bureau, 7th Floor, 49 Spring Street, Melbourne 3000.

**Selling Agent:** Ballarat Real Estate Pty. Ltd., cnr. Mair and Lydiard Street North, Ballarat 3350.

R. W. WALSH  
Minister for Property and Services

Department of Property and Services  
**SALE OF CROWN LAND BY PUBLIC AUCTION**

Reference No. GL 10139

On Wednesday, 22 February 1989 at 2.00 p.m. on site.

**Property Address:** Birdwood Avenue, Sebastopol.

164 G 4 25 January 1989

*The Constitution Act Amendment Act 1958*

REGISTRATION OF POLITICAL PARTIES

Notice is hereby given that the person listed hereunder has been registered as the registered officer of the Liberal Party of Australia—Victoria Division in accordance with the provisions of Division 1A of Part V of the *Constitution Act Amendment Act 1958*:

Name and address of registered officer:

Petro Georgiou, 104 Exhibition Street, Melbourne, Victoria 3000.

C. A. BARRY  
Acting Chief Electoral Officer

*Public Service Act 1974*

NOTICE

Pursuant to section 60 (5) of the *Public Service Act 1974* the Office of Corrections is not aware of the present address of Ronald Kevin Scutt an officer of Metropolitan Reception Prison, Coburg. Take notice that all notices, orders or communication relating to a charge against the above officer, have been posted to the last known address of Mr Scutt which is 109 St. Vigeons Road, Reservoir 3073.

Dated 17 January 1989

CLIFF OWEN  
Delegate of the Chief Administrator  
Office of Corrections

Creditors, next of kin and others having claims against the estate of any of the under-mentioned deceased persons are required to send particulars of their claims to the State Trust Corporation of Victoria, 168 Exhibition Street, Melbourne, Vic. 3000, the personal representative, on or before 3 April 1989 after which date the State Trust Corporation may convey or distribute the assets having regard only to the claims of which the State Trust Corporation then has notice:

Bowman, Isabella Ann Maria, late of 5 Murray Street, Brunswick West, widow, died 11 October 1988.

Kohler, Leslie Richard, formerly of 121 Moriah Street, East Clayton, late of 13 Lewis Road, Wantirna South, pensioner, died 31 August 1988.

Luxford, Margaret May, also known as Marge Holden, late of 6 Bastings Street, Northcote, pensioner, died 23 October 1988.

Toohey, Thomas Joseph, late of 2 Frank Street, Coburg, pensioner, died 2 November 1988.  
Melbourne, 23 January 1989

W. J. KILPATRICK  
Managing Director  
State Trust Corporation

*Victoria Government Gazette*

Creditors, next of kin and others having claims against the estate of any of the undermentioned deceased persons are required to send particulars of their claims to the State Trust Corporation of Victoria, 168 Exhibition Street, Melbourne, Vic. 3000 the personal representative, on or before 4 April 1989 after which date the State Trust Corporation may convey or distribute the assets having regard only to the claims of which the State Trust Corporation then has notice:

Dixon, Janet Agnes, late of 28 Carroll Street, North Melbourne, married woman, died 29 September 1988.

Fyfe, Lloyd Victor, late of Alberta Special Accommodation Home, 241 Dandenong Road, Windsor, pensioner, died 2 October 1988.

Hontzeas, Panagiotis, also known as Peter Hontzeas, late of 917 Ballarat Road, Deer Park, manager, died 1 June 1988.

Rose, Susannah Trevis, late of Mont Park, pensioner, died 7 November 1988.

Sinclair, James Clarence, late of 281 Victoria Road, Thornbury, gentleman, died 15 November 1988.

Wills, Jack, late of St. Anne's Nursing Home, 33 Wattle Road, Hawthorn, retired clergyman, died 19 August 1988.

Dated at Melbourne 24 January 1989

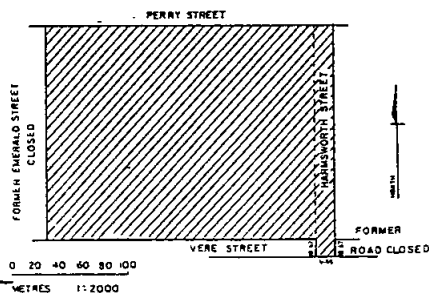
W. J. KILPATRICK  
Managing Director  
State Trust Corporation

**ORDERS IN COUNCIL**

*Housing Act 1983*  
**CLOSURE OF ROADS—CITY OF  
COLLINGWOOD**

The Governor in Council under section 16 of the *Housing Act 1983* closes the roads within the area indicated by hatching on the plan hereunder.

ROAD CLOSURE DIAGRAM  
PART OF CROWN PORTIONS 73 & 74  
PARISH OF JIKA JIKA  
COUNTY OF BOURKE



Dated 24 January 1989

Responsible Minister:

**BARRY PULLEN**

Minister for Housing and Construction

**KATHY OUZOUNIS**  
Acting Clerk of the Executive Council

*Local Government Act 1958*  
**SHIRE OF NEWSTEAD—**

**CONFIRMATION OF SEPARATE RATE**

The Governor in Council acting under section 287 of the *Local Government Act 1958* confirms a separate rate made by the Council of the Shire of Newstead on 10 November 1988 for the purpose of constructing part of High Street, Fryerstown.

Dated 24 January 1989

Responsible Minister:

**ANDREW McCUTCHEON**

Minister for Local Government

**KATHY OUZOUNIS**  
Acting Clerk of the Executive Council

*Water and Sewerage Authorities (Restructuring)  
Act 1983*

**MORTLAKE WATER BOARD**  
Amendment of Constituting Order

The Mortlake Water Board was constituted by Order in Council dated 15 May 1984.

The Governor in Council, under the provisions of the *Water and Sewerage Authorities*

(*Restructuring*) Act 1983 amends the constituting Order as follows:

Section G shall be deleted and the following new Section. G inserted:

G The Board shall comprise six members of whom three shall be appointed by the Minister for Water Resources and three shall be elected annually from and by the Councillors of the Shire of Mortlake, at the first Council meeting after the municipal elections.

Dated 15 November 1988

Responsible Minister:

**R. W. WALSH**

Minister for Water Resources

**KATHY OUZOUNIS**  
Acting Clerk of the Executive Council

## TENDERS

### MINISTRY OF HOUSING AND CONSTRUCTION—VICTORIA

Major Works Tenders are invited for the purposes indicated hereunder and must be forwarded in the Ministry's coloured envelope and endorsed "Major Works Tender for \_\_\_\_\_".

The tender must either be—

lodged by hand in the box marked "Tenders" on First Floor, 2 Treasury Place, Melbourne, received by mail.

received by facsimile machine on (03) 651 1738 and immediately confirmed by mail on the Ministry's Tender Form.

No tender will be considered if received later than 2.00 p.m. on the closing date indicated hereunder for that work, or received by any other means.

Note: Telex and telegram tenders are no longer accepted. Tenders received by a mail delivery after the closing date and time are no longer accepted.

Tender documents are available from the Contracts Office, Western End, Ground Floor, 2 Treasury Place, Melbourne and where indicated at the Provincial Works Office.

Enquiries: Telephone (03) 651 2453/4.

#### Wednesday, 1 February 1989

ALTONA GREEN—Intruder detection system, Primary School.

BALMORAL—Asphalt repairs, Consolidated School. (W.O. Warrnambool).

BALNARRING—Intruder detection system, Primary School.

BALWYN—External repairs and painting, High School.

BENDIGO—Fit out works to ground floor, Stage 2—Information Centre, Department of Property and Services. (W.O. Bendigo).

BRIGHTON—Replace slate roofing—Junior School, Primary School.

BUNDOORA—Supply and delivery of one (1) only flight type dishwasher, Plenty Mental Hospital.

CHELTENHAM—External repairs and painting, Secondary College.

DEEPDENE—*Re-advertised and amended:* Additions and alterations to provide new boys and girls toilets, Primary School.

EASTMOOR—Internal and external repairs and painting, Primary School.

ELSTERNWICK—Replacement of slate roof, Primary School.

#### Victoria Government Gazette

GISBORNE—Intruder detection system, Stage 2, Primary School.

HAMILTON—*Re-advertised and amended:* Extension to existing timber building with associated works, Technical School. (W.O. Hamilton and Horsham).

HARTWELL—Additions and alterations to provide girls and boys toilets and sports store, Primary School.

KYABRAM—External renovations, Primary School. (W.O. Wangaratta).

MELBOURNE—Telecommunications intercept facility, 412 St. Kilda Road—Police and Emergency Services.

MELTON—Library extension, Primary School.

NUNAWADING—External repairs and painting and metal cladding, Primary School.

VARIOUS—Contract 10, 1989–90: Supply and erection of covered ways and covered play areas, Various Sites. (W.O. Shepparton and Wangaratta).

WARRAGUL—Internal maintenance, High School. (W.O. Warragul and Wangaratta).

#### Wednesday, 8 February 1989

BERWICK LODGE—*Re-advertised:* Concrete works, Primary School.

Note: Closing date has been extended by one week.

ECHUCA—External and internal repairs and painting, Primary School. (W.O. Bendigo).

ECHUCA EAST—External and internal repairs and painting, Primary School. (W.O. Bendigo).

MAROONDAH—Staff/administration upgrade, High School.

MELBOURNE—Supply and installation of fire protection and safety equipment, Titles Office—283 Queen Street—Department of Property and Services.

MIRBOO NORTH—Connection to sewer, High School. (W.O. Traralgon).

TULLAMARINE—Construction of a timber clad building for Information Centre—Organ Pipes Information Centre—Department of Conservation, Forests and Lands.

#### Wednesday, 15 February 1989

BERWICK LODGE—Structural steel works, Primary School.

BONBEACH—Internal and external repairs and painting, Primary School.

CAMBERWELL—Alterations and additions to staff/administration and classrooms, High School.

Victoria Government Gazette

HOLMESGLEN—Intruder detection system,  
Block D2—College of TAFE.

BARRY PULLEN  
Minister for Housing and Construction

Ministry of Housing and Construction  
Melbourne, 16 January 1989

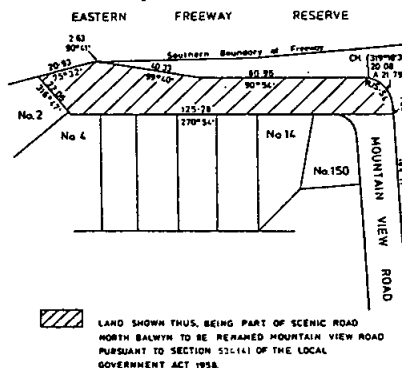
G 4 25 January 1989 167

PRIVATE  
ADVERTISEMENTS

CITY OF CAMBERWELL

Re-naming of Street

Notice is hereby given that the City of Camberwell has resolved pursuant to section 535 (4) of the *Local Government Act 1958*, to re-name Scenic Road, North Balwyn, Mountainview Road, North Balwyn, as shown hatched on the plan below.



3997

BRIAN JONES  
Chief Executive Officer

*Planning and Environment Act 1987*  
CAULFIELD PLANNING SCHEME  
AMENDMENT No. L5

Notice of Amendment to a Planning Scheme

The City of Caulfield has prepared Amendment No. L5 to the Caulfield Planning Scheme: Local Section.

The Amendment comprises changes to the zoning of four sites in Caulfield as follows:

Nos. 818-840 Glenhuntly Road—from Residential C to Office Zone.

Nos. 868-884 Glenhuntly Road—from Residential C to Office Zone.

Nos. 502-504 Neerim Road—from Service Business to Office Zone.

Nos. 71-73 Kooyong Road—from Service Business and Residential C to Office Zone.

Each rezoning would enable town planning application to be made at some stage in the future for the development of office buildings. Nos. 71-73 Kooyong Road is an existing office building.

The amendment can be inspected at City of Caulfield, Municipal Offices, cnr, Glen Eira and Hawthorn Roads, Caulfield 3162, or Ministry

168 G 4 25 January 1989

for Planning and Environment, Head Office, The Olderfleet Building, 477 Collins Street, Melbourne 3000, or Ministry for Planning and Environment, Southern and Westernport Regional Office, 33-39 High Street, Cranbourne 3977.

Submissions about the Amendment must be sent to The Chief Executive Officer, City of Caulfield, P.O. Box 42, South Caulfield 3161 by 25 February 1989.

4021 DOUGLAS R. AYLEN  
Chief Executive Officer

*Planning and Environment Act 1987*  
**CAULFIELD PLANNING SCHEME**  
**AMENDMENT No. L5**

**Notice of Amendment to a Planning Scheme**

The City of Caulfield has prepared Amendment No. L5 to the Caulfield Planning Scheme: Local Section.

The Amendment comprises changes to the zoning of four sites in Caulfield as follows:

Nos. 818-840 Glenhuntly Road—from Residential C to Office Zone.

Nos. 868-884 Glenhuntly Road—from Residential C to Office Zone.

Nos. 502-504 Neerim Road—from Service Business to Office Zone.

Nos. 71-73 Kooyong Road—from Service Business and Residential C to Office Zone.

Each rezoning would enable town planning application to be made at some stage in the future for the development of office buildings. Nos. 71-73 Kooyong Road is an existing office building.

The amendment can be inspected at City of Caulfield, Municipal Offices, cnr. Glen Eira and Hawthorn Roads, Caulfield 3162 or Ministry for Planning and Environment, Head Office, The Olderfleet Buildings, 477 Collins Street, Melbourne 3000 or Ministry for Planning and Environment, Southern and Westernport Regional Office, 33-39 High Street, Cranbourne 3977.

Submissions about the Amendment must be sent to The Chief Executive Officer, City of Caulfield, P.O. Box 42, South Caulfield 3161 by 25 February 1989.

DOUGLAS R. AYLEN  
Chief Executive Officer

*Planning and Environment Act 1987*  
**CITY OF HAWTHORN**

**Notice of Amendment to a Planning Scheme**

The City of Hawthorn has prepared Amendment No. L2 to the Hawthorn Planning Scheme.

*Victoria Government Gazette*

The amendment affects land at 1A Measham Place, Hawthorn, situate on the north side and the eastern end of the street, dimensions approximately 12.7 m × 20 m, containing an area of 254 m<sup>2</sup>.

The amendment proposes to change the Planning Scheme by re-zoning the subject land from Residential C to Local Business.

The amendment can be inspected at the municipal offices of the City of Hawthorn and the offices of the Ministry for Planning and Environment at the following locations:

Hawthorn Town Hall, 360 Burwood Road, Hawthorn; The Ministry for Planning and Environment, The Olderfleet Buildings, 477 Collins Street, Melbourne; and/or The Ministry for Planning and Environment, Eastern Regional Office, Suite 4, 38-40 Prospect Street, Box Hill

Submissions about the amendment must be sent to the City of Hawthorn, P.O. Box 168, Hawthorn, by Monday, 27 February 1989.

Dated 19 January 1989

4405 B. M. GOOLD  
Planning Scheme Officer

*Planning and Environment Act 1987*  
**MELBOURNE PLANNING SCHEME**  
**Notice of Amendment**  
**Amendment L16**

The City of Melbourne has prepared Amendment No. L16 to the Melbourne Planning Scheme. The amendment, in proposing to modify and increase the height controls affecting land at 220-230 Lygon Street, enables alterations and additions consistent with the height and setbacks of existing buildings. This requires the partial removal of existing height controls. A copy of the amendment can be inspected, free of charge, during office hours at the Ministry for Planning and Environment, The Olderfleet Buildings, 477 Collins Street, Melbourne and at the City of Melbourne, 3rd Floor, Council House, 200 Little Collins Street, Melbourne. Submissions about the amendment must be sent to the City of Melbourne, City Strategy Planning Division, Council House, 200 Little Collins Street, Melbourne by 6 March 1989.

4004 J. R. MacKENZIE  
Acting Chief Executive Officer  
and Town Clerk

*Planning and Environment Act 1987*  
**NOTICE OF AMENDMENT TO A**  
**PLANNING SCHEME**

The Sale City Council has prepared Amendment No. L8 to the Sale Planning Scheme.

The amendment affects land in Fitzroy Street, between Marley and Market Streets, Sale.



The amendment proposes to change the Planning Scheme by relocating the proposed road closure in Fitzroy Street, between Market and Marley Streets, Sale from the Market Street corner to the Marley Street Corner.

The amendment can be inspected at the Sale Council Chambers, 82-88 Macalister Street, Sale; the office of the Department of Planning (Plan Inspection Section) Ground Floor, The Olderfleet Buildings, 477 Collins Street, Melbourne and at the office of the Latrobe Regional Commission, 43 Grey Street, Traralgon.

Submissions about the amendment must be sent to the Town Clerk, City of Sale, P.O. Box 506 Sale, Victoria 3850 by 1 March 1989.

Dated 6 January 1989

J. L. LOW  
Town Clerk  
City of Sale

3983

*Planning and Environment Act 1987*  
NOTICE OF AMENDMENT TO A  
PLANNING SCHEME

The City of Williamstown has prepared Amendment L.1. This amendment proposes changes to the local section of the Williamstown Planning Scheme.

The amendment proposes to change the Planning Scheme by amending the zoning of the Council owned land between Quarry Street and Johnston Street, Newport, from the current "Light Industry" zone to a "Public Open Space—Existing" reservation.

The amendment may be inspected at the Ministry for Planning and Environment, 500 Collins Street, Melbourne; City of Williamstown, 104 Ferguson Street, Williamstown.

Submissions about the amendment must be sent to Chief Executive Officer, City of Williamstown, 104 Ferguson Street, Williamstown 3016 by Monday, 27 February 1989.

R. McCLEAN  
Chief Executive Officer

3982

CITY OF ST. KILDA  
By-Law No. 216

Refuse Receptacles By-law

Notice is hereby given that the Council of the City of St. Kilda has made By-law numbered 216 under the provisions of the *Health Act 1958* for the purpose of provision, use and control of receptacles for the deposit of refuse and rubbish and prescribing the size, shape and the materials to be used in the construction of such receptacles.

Resolution for passing this By-law was made by Council at a meeting held on 22 August 1988 and confirmed by special order at a meeting held on 19 September 1988.

A copy of the By-law is open for inspection free of charge during office hours at the Municipal Offices, Carlisle Street, St. Kilda.

J. C. W. TATCHELL  
Town Clerk

3981

*Planning and Environment Act 1987*  
NOTICE OF AMENDMENT TO A  
PLANNING SCHEME

The Shire of Ararat has prepared Amendment No. L1 to the Ararat Shire Planning Scheme, Chapter 1—Willaura.

The amendment affects land at 49 and 51 Ayrey Street, Willaura being lot 25 of LP 4432.

The amendment proposes to change the Planning Scheme by rezoning of this allotment from Residential to Commercial.

The amendment can be inspected at Shire of Ararat, Barkly Street, Ararat; Ministry for Planning and Environment, Olderfleet Building 477 Collins Street, Melbourne; Regional Office, Ministry for Planning and Environment, cnr Mair & Doveton Streets, Ballarat.

Submissions about the amendment must be sent to the Shire Engineer, Shire of Ararat, P.O. Box 90, Ararat 3377 by 28 February 1989.

Dated 19 January 1989

W. H. HAYNES  
Shire Secretary

4023

*Planning and Environment Act 1987*  
NOTICE OF AMENDMENT TO A  
PLANNING SCHEME

The Shire of Bairnsdale has prepared Amendment No. L8 to the Bairnsdale (Shire) Planning Scheme, Local Section.

The amendment proposes to change the Planning Scheme by inserting a new section in the ordinance providing for Reservation of Land, making minor changes clarifying the intent of some clauses, and correcting a series of minor anomalies and typographical errors in the ordinance.

The amendment can be inspected at the Shire Offices, Shire of Bairnsdale, McCulloch Street, Bairnsdale, or the Ministry for Planning and Environment, Ground Floor, The Olderfleet Buildings, 477 Collins Street, Melbourne, or the Ministry for Planning and Environment, Gippsland Regional Office, 1st Floor, Hotham LaTrobe Building, 71 Hotham Street, Traralgon.

Submissions about the amendment must be sent to the Shire of Bairnsdale, P.O. Box 469, Bairnsdale, 3875 by Thursday, 2 March 1989.

Dated 13 January 1989

D. G. STEWART  
Planning Officer

3991

170 G 4 25 January 1989

#### SHIRE OF BENALLA

Notice of Adoption of Proposal under section 539C (9) of the *Local Government Act 1958*.

Whereas—

1. The Council at its meeting on 21 March 1988 resolved to approve the closure of Clarendon Street, Baddaginnie to through traffic by the erection of barriers.

2. The Council served notice of the proposal on the owners and occupiers listed in the proposal and sought and obtained a report on the proposal from the Road Traffic Authority.

3. No objections to the proposal were received by the Council.

Now notice is hereby given that the Council has by Order adopted the proposal without modification and resolved that the Order come into operation on 31 January 1989.

S. LONDON  
Shire Secretary

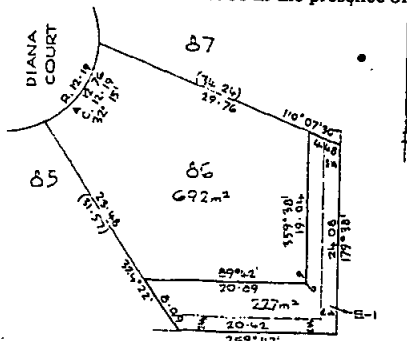
4020

#### SHIRE OF BELLARINE

##### Order for Dedication of a Public Highway

Pursuant to the provisions of section 522 of the *Local Government Act 1958* the Council of the Shire of Bellarine hereby directs that all that piece of land delineated and enclosed by continuous lines on the plan drawn hereunder being that part of Lot 86 on Plan of Subdivision No. 94880, Parish of Bellarine as is described in Transfer No. N951402L lodged in the Titles Office, which land has been purchased taken or acquired by the said Shire, shall be a public highway on and from the date of publication of this Order in the *Government Gazette*.

In witness whereof the common seal of the Shire of Bellarine was affixed hereto this 16 November 1988 in the presence of:



KEVIN BELL, President  
V. ROBINSON, Councillor  
P. L. WIGNALL, Shire Secretary

4028

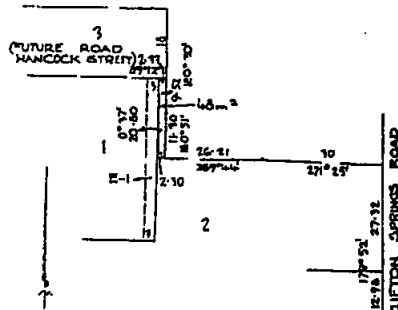
#### Victoria Government Gazette

#### SHIRE OF BELLARINE

##### Order for Dedication of a Public Highway

Pursuant to the provisions of section 522 of the *Local Government Act 1958* the Council of the Shire of Bellarine hereby directs that all that piece of land delineated and enclosed by continuous lines on the plan drawn hereunder being that part of Lot One on Plan of Subdivision No. 200539B, Parish of Bellarine as is described in Transfer No. N951401P lodged in the Titles Office, which land has been purchased taken or acquired by the said Shire, shall be a public highway on and from the date of publication of this Order in the *Government Gazette*.

In witness whereof the common seal of the Shire of Bellarine was affixed hereto this 16 November 1988 in the presence of:



KEVIN BELL, President  
V. ROBINSON, Councillor  
P. L. WIGNALL, Shire Secretary

4027

#### SHIRE OF DAYLESFORD AND GLENLYON

##### Road Naming

Notice is hereby given that pursuant to section 535 (4) of the *Local Government Act 1958*, Council at a meeting held on 17 January 1989 resolved to make the following Street/Road name changes.

##### 1. SHANAHANS LANE:

*Location:* Road running east from Ballan—Daylesford Road between C/A 36 & 37, Section 1A, Parish of Wombat. (Road starts approximately opposite south end of Ridge Road.)

##### 2. AYRSHIRE DRIVE:

*Location:* Road in a loop starting from Hepburn—Newstead Road between C/A 20 & 5A, Section 6 in the Parish of Franklin and ending back at Hepburn—Newstead Road between C/A 25 & 23, Section 6.

(New Road in Mill Spring Estate.)

**Ranges Authority, 7 John Street, Lilydale; and Ministry for Planning and Environment at Suite 4, 38-40 Prospect Street, Box Hill and at Ground Floor, 477 Collins Street, Melbourne.**

Submissions about the amendment must be sent to the Shire of Healesville, Private Bag No. 3, Healesville 3777 by 27 February 1989.

**K. J. TORI**  
Shire Secretary

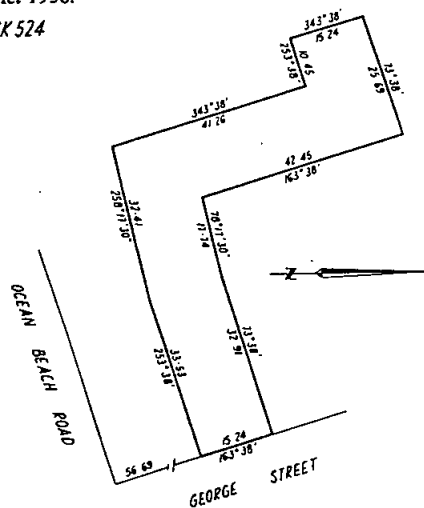
## I. J. SCHOLES

3986

Senior Town Planner

## SHIRE OF MELTON ERRATUM

### Discontinuance of Road



LAND TO BE DECLARED PUBLIC HIGHWAY IS SHOWN  
ENCLOSED BY THICK LINES.

LARRY M. JONES

3988

*Planning and Environment Act 1987*

## SHIRE OF HEALESVILLE

## Notice of Amendment to a Planning Scheme

The Shire of Healesville has prepared Amendment No. L11 to the Healesville Planning Scheme.

The amendment affects land at Lot 4, L.P. 117536, Melba Highway, Dixons Creek.

The amendment proposes to change the Planning Scheme by rezoning the subject land from Landscape Interest to Restricted Use Zone "Restaurant".

The amendment can be inspected at the Shire of Healesville, 231 Maroondah Highway, Healesville; Upper Yarra Valley and Dandenong

This notice replaces the previous notices which appeared on 2 September 1987 page 2374 and 30 March 1988 page 846 which were incorrect and should have read:

Whereas section 528 (2) of the Local Government Act provides that where a road whether or not a public highway (but not being a road set out on Crown land) or any part of that road is not reasonably required as a road for public use, the Council of the municipality in which such road is situated may not less than one month after publishing a public notice in a newspaper generally circulating in the municipal district and giving written notice to the registered proprietor (if any) of any land abutting or immediately adjacent to the road of its intention to make a resolution discontinuing such a road or part thereof may by resolution published in the *Government Gazette* direct that such road or part thereof shall be discontinued and thereupon such road or part of the road shall be discontinued accordingly.

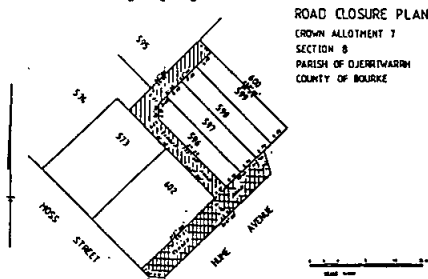
And whereas the Council of the Shire of Melton resolved that part of a road off Lots 596-599 Hume Avenue, Melton South, be discontinued and not less than one month previously has published a public notice in a newspaper generally circulating in the municipal district, has given written notice to the last registered owner of the land in the road and the owners and occupiers of land abutting or immediately adjacent to the road of the proposed discontinuance, has consulted with public statutory authorities and has considered all written objections received by it.

Now therefore the Council of the Shire of Melton hereby direct—

- (a) that the said road which is shown by hachure and cross-hachure on the plan herewith be discontinued;
- (b) that notwithstanding such discontinuance the Shire of Melton shall continue to have and possess the same right, title, power, authority or interest in the land shown by cross-hachure only, on the said plan as it

172 G 4 25 January 1989

- had or possessed prior to such discontinuance with respect to or in connection with any drains or pipes laid or erected in or over such land;
- (c) that the land shown by hachure be sold by public auction or private treaty;
- (d) that subject to any such right, title, power, authority or interest the land shown by cross-hachure in the said road shall be retained by the Shire of Melton for municipal purposes.



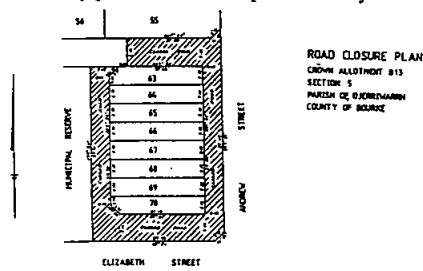
3993 Shire Manager/Shire Secretary

### SHIRE OF MELTON ERRATUM

#### Discontinuance of Road

This notice replaces the previous notice which appeared on 2 September 1987 pages 2375 and 2376 which was incorrect and should have read:

Notice is hereby given pursuant to the provisions of section 528 (2) of the *Local Government Act 1958* (amended), that the Council of the Shire of Melton resolved at its Ordinary Meeting on Monday, 21 October 1985 that all that portion of land shown by hachure, is not reasonably required as a road for public use, and therefore be discontinued upon publication of this resolution in the *Government Gazette* and be sold by public auction or private treaty.



3994 ALAN K. LEE  
Shire Manager/Shire Secretary

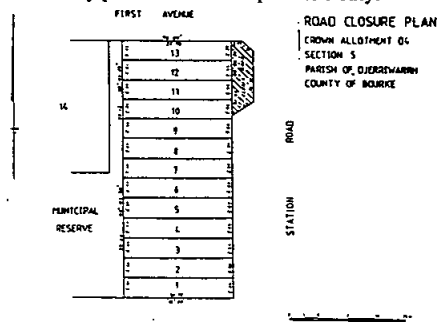
Victoria Government Gazette

### SHIRE OF MELTON ERRATUM

#### Discontinuance of Road

This notice replaces the previous notice which appeared on 2 September 1987 page 2377 which was incorrect and should have read:

Notice is hereby given pursuant to the provisions of section 528 (2) of the *Local Government Act 1958* (amended), that the Council of the Shire of Melton resolved at its Ordinary Meeting on Monday, 21 October 1985 that all that portion of land shown by hachure, is not reasonably required as a road for public use, and therefore be discontinued upon publication of this resolution in the *Government Gazette* and be sold by public auction or private treaty.



3995 ALAN K. LEE  
Shire Manager/Shire Secretary

### SHIRE OF MYRTLEFORD

#### Change of Road Name

Notice is hereby given that pursuant to section 535 (4) of the *Local Government Act 1958*, the Council of the Shire of Myrtleford at a meeting held on 10 January 1989, resolved to make the following changes in road names:

*Old Name:* Pini's Lane and Blacks Flat Road (part only from its intersection with Pini's Lane to its termination).

*New Name:* Pini's Road.

*Effective:* 1 February 1989.

*Old Name:* Buffalo River Road (part only between Clancy Lane and the Ovens River).

*New Name:* Standish Street.

*Effective:* 1 March 1989.

3992 MARK HENDERSON  
Shire Secretary

### SHIRE OF PHILLIP ISLAND

#### Road Discontinuance

Pursuant to section 5539 (c) of the *Local Government Act*, the Council of the Shire of Phillip Island, on 9 November 1988 having

considered the submissions received, resolved to close portions of the Esplanade, Vista Drive and Bridgeview Drive in Cape Woolamai as follows:

- (i) a 10 metre section of road abutting street number 90 The Esplanade, Crown Allotment 163, Cape Woolamai Lot 1139 L.P. 53097;
- (ii) a 10 metre section of road abutting street number 58 The Esplanade, Crown Allotment 163, Cape Woolamai, Lot 924 L.P. 54207;
- (iii) a 10 metre section of road abutting street numbers 91 and 98 Vista Drive, Crown Allotments 159 and 160, Cape Woolamai, Lots 549 and 703 L.P. 53096;
- (iv) a 10 metre section of road abutting street numbers 121 and 138 Vista Drive, Crown Allotments 159 and 160, Cape Woolamai, Lots 949 and 753 L.P. 54207;
- (v) a 10 metre section of road abutting street numbers 46 and 49 Bridgeview Drive, Crown Allotment 159 and 160, Cape Woolamai, lots 402 and 365 L.P. 53096.

and that the dates on which the order shall come into operation shall be—

- (a) for the closure in the Esplanade outside Nos. 90 and 58, 1 October 1988.
- (b) for the closure in Vista Drive and Bridgeview Drive, 1 October 1989.

3996 B. D. HAYES  
Chief Executive Officer

*Planning and Environment Act 1987*  
**RODNEY PLANNING SCHEME—**  
**AMENDMENT L7**  
Explanatory Report—Section 12 (1) (e)  
Rezoning of Land Comprising of Squash Courts, House and Motel from Rural "C" to Residential "A"

*Introduction*

This is an explanatory report pursuant to the requirements of section 12 of the Planning and Environment Act in respect of a proposed amendment to the Rodney Planning Scheme.

*Content of the Proposed Amendment*

The amendment arises in the context of the proprietor of the Tatura Squash Courts wishing to subdivide part of the lot containing the squash courts and consolidating that part with the lot comprising of the proprietor's house (plan attached).

*Subject Land and the Proposal*

The subject land is comprised of four allotments—Lots 1-4, LP 128336, Pt. C.A. 119, Parish of Toolamba. The first lot comprises of the Tatura Squash Courts and surrounds, Lot 2 contains a house (proprietor of Tatura Squash

Centre), Lot 3 contains the "Whim-Inn" Motel and Lot 4 contains a house (map attached). The subject land is situated on the corner of Dhurringile Road and Ferguson Road, Tatura. The subject land is on the fringe of the Town of Tatura and a rezoning of the land to Residential would constitute an extension of adjoining Residential zones. Land to the north, east and south of the subject land (on the southern side of Ferguson Road) is zoned Rural "C". Land west of the subject land (on the western side of Dhurringile Road) is zoned Residential.

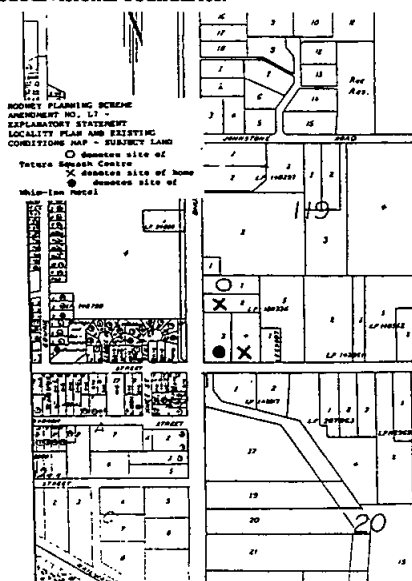
*Council and the Proposal*

Council was approached in October 1987 to rezone part of the subject land (that part containing the Squash Courts and residence) from Rural "C" to Commercial "A" to allow for the subdivision of the land. Upon investigation of this proposal Council rejected this and resolved to rezone the subject land from Rural "C" to Residential.

*Assessment*

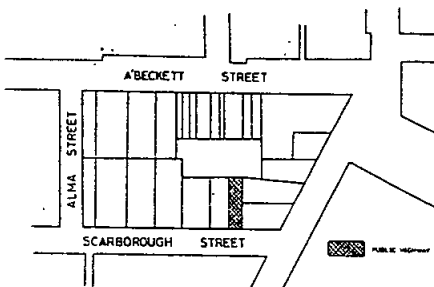
The subject land comprises a number of well established land uses which have been situated on the land for a number of years. Both the Tatura Squash Centre and the Whim-Inn Motel have been operating from their respective sites for over ten years and both residences have been occupied for a similar period of time.

The proposed amendment is not designed to allow for new developments as such but is designed to facilitate the rearrangement of subdivisional boundaries.



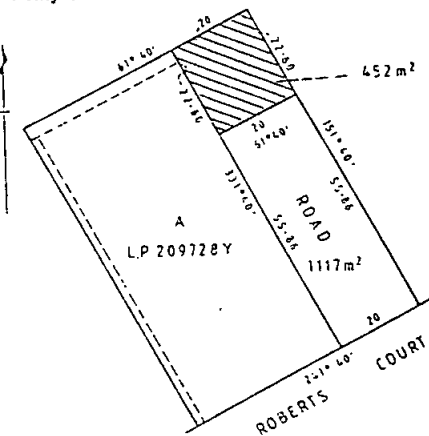
Any proposed new development of the land will be considered carefully to ensure the orderly and proper planning of the site and surrounding area. The rezoning itself offers a rational approach to the planning of the site and the general area.

Pursuant to the provisions of section 522 of the *Local Government Act 1958* the Council of the Shire of Wooralb hereby directs that the land in the Parish of Kirrak indicated by hatching on the diagram hereunder, which has been acquired by it, shall be a public highway on and from the date of publication of this order in the *Government Gazette*.



B. T. CUSACK, Councillor  
H. M. JACKSON, Councillor  
R. STANLEY, Shire Secretary

"This Council, being of the opinion that the part of the road shown hatched on the plan hereunder is not reasonable required as a road for public use, having consulted with relevant public statutory authorities, having published and given notice as required by section 528 (2) of the *Local Government Act 1958* hereby resolves and directs that: such part be discontinued on publication of this resolution in the *Government Gazette* and, the land so discontinued shall vest in the municipality and shall be sold by private treaty"



**K. A. PRETTY**  
Shire Secretary

**COLIN A. GLASSOCK**  
Secretary/Manager

**GEELONG AND DISTRICT WATER  
BOARD**

Pursuant to section 60 of the *Geelong Waterworks and Sewerage Act 1958* (No. 6263) the Board has prepared plans to indicate the particulars of sewers and underground works, the construction of which the Board intends to begin at a date not less than one month after publication of the notices, in or adjacent to the following locality within the Drainage Areas.

Burdoo Drive, Greenville Drive, Dalyston Street, Cynga Court, Jenolan Avenue, Grovedale—City of South Barwon

Notice is hereby given that the plans indicated are open for public inspection at the Board's Offices, 61-67 Ryrie Street, Geelong between the hours of 8.00 a.m. and 5.00 p.m. from Monday to Friday (public holidays excepted) by the owners or occupiers of land or premises within the Drainage Area.

4002

R. A. JORDAN, Secretary

**SECOND SCHEDULE**

Notice of application for a licence to divert water from the Goulburn River at Arcadia to Part Allotment 64, Parish of Arcadia.

I hereby give notice of an application for a licence empowering me to divert water for a term of 15 years to the extent of 9 megalitres per annum at a maximum rate of 0.5 megalitres per day of 24 hours for the irrigation of 1.5 hectares and to occupy certain Crown lands for diversion works.

Any objection to the granting of this application must be forwarded in writing to reach the Manager Business Services, Rural Water Commission, 33 Casey Street, Tatura 3616, before 23 February 1989, being thirty days from the publication of this notice.

THOMAS LOUIS and IRENE PHILLIS  
BOSCHETTI, R.S.D. Arcadia 3613 4017

*Partnership Act 1958*

**CAMBERWELL & DISTRICT FUNERAL  
SERVICES**

**Notice of Dissolution**

Take notice that the partnership between Sydney Peek and Jack Vincent Kennedy (also known as Jack Vincent) trading as Camberwell & District Funeral Services, at 7 Grosvenor Parade, Balwyn and at 8 Kilby Road, North Kew, was dissolved on 18 January 1989 by order of the Supreme Court of Victoria at Melbourne in proceeding 109 of 1989. The court further ordered that Robert Eastaugh Ramsay of 3rd Floor, 176 Queen Street, Melbourne be appointed receiver of the assets of the partnership for the purposes

G 4 25 January 1989 175

of winding it up, with power to manage the partnership business pending the winding up.

BEST HOOPER, solicitors, 563 Little Lonsdale  
Street, Melbourne 4018

**A.N.A. CO-OPERATIVE HOUSING  
SOCIETY (No. 14) LIMITED**

At a Special General Meeting of the above-named Society, duly convened and held at Melbourne on 18 January 1989. The subjoined Special Resolution was duly passed—

- (1) that the society having successfully completed its objectives 96 months ahead of its expected term be wound up voluntarily, and that Mr William Leslie Joseph Crofts of 70 Civic Parade, Altona be appointed Liquidator for the purpose of winding up.

4029

J. A. MUNRO, Secretary  
B. J. KELLEHER, Chairman

**A.N.A. CO-OPERATIVE HOUSING  
SOCIETY (No. 17) LIMITED**

At a Special General Meeting of the above-named Society, duly convened and held at Melbourne on 18 January 1989. The subjoined Special Resolution was duly passed—

- (1) that the Society having successfully completed its objectives 144 months ahead of its expected term be wound up voluntarily, and that Mr William Leslie Joseph Crofts of 70 Civic Parade, Altona be appointed Liquidator for the purpose of winding up.

4030

J. A. MUNRO, Secretary  
T. A. BYRNE, Chairman

**A.N.A. CO-OPERATIVE HOUSING  
SOCIETY (No. 19) LIMITED**

At a Special General Meeting of the above-named Society, duly convened and held at Melbourne on 18 January 1989. The subjoined Special Resolution was duly passed—

- (1) that the Society having successfully completed its objectives 180 months ahead of its expected term be wound up voluntarily, and that Mr William Leslie Joseph Crofts of 70 Civic Parade, Altona be appointed Liquidator for the purpose of winding up.

4031

J. A. MUNRO, Secretary  
B. J. KELLEHER, Chairman

COLIN STONE-BROWN, late of 24 Progress Street, Seymour in the State of Victoria, retired, deceased.

Creditors, next of kin and others having claims in respect of the estate of the deceased, who died 11 December 1988, are required by the personal representative Peter Terence Osborne to send particulars to him in care of the undersigned by 31 March 1989 after which date the personal representative may convey or distribute the assets, having regard only to the claims of which he then has notice.

WILFRID J. OSBORNE & OSBORNE, solicitors, 3/100 Station Street, Seymour 4014

JOHN CARTIN, late of Unit 2, 25 Orrong Road, Elsternwick, gentleman, deceased.

Creditors, next of kin, and others having claims in respect of the estate of the deceased who died on 26 August 1988 are required by the trustees Thomas William Patrick Fiskien, of 52 Cochrane Street, North Brighton and John William Sheridan of 40 Troy Street, Bonbeach to send particulars to them within two calendar months of the date of this notice after which date the trustees may convey or distribute the assets, having regard only to the claims of which they then have notice.

MESSRS. F. E. O'BRIEN & CO, solicitors, 257 Collins Street, Melbourne 4015

Creditors, next of kin and others having claims in respect of the estate of Ian Leslie O'Neale late of 83 Beckett Road, McDowall, Queensland, manager, deceased who died on 7 June 1988 are required by the executor Cyril Bernard Bramich of 467 Broadgully Road, Diamond Creek, company director, to send particulars of their claim to him care of the undermentioned solicitor by 30 April 1989 after which date the said executor will distribute the assets of the deceased having regard only to the claims of which he then shall have notice.

B. J. WILLIAMS, LL.B., solicitor, 106 Lower Plenty Road, Rosanna 4016

HAZEL MARY HUNT, late of 420 Doncaster Road, Doncaster, married woman, deceased

Creditors, next of kin and others having claims in respect of the deceased who died on 26 November 1988 are required by the trustee, National Mutual Trustees Limited of 419 Collins Street, Melbourne to send particulars to it by 26 March 1989 after which date the trustee may convey or distribute the assets having regard only to the claims of which it then has notice. 4024

*Victoria Government Gazette*

THELMA IRENE McCARTEN, late of 388 Wattletree Road, East Malvern in the State of Victoria, retired, deceased

Creditors, next of kin and others having claims in respect of the estate of the deceased, who died on 13 September 1988 are required by the trustees, The Equity Trustees Executors and Agency Company Limited of 472 Bourke Street, Melbourne in the said State to send particulars to it by 8 February 1989 after which date the trustee may convey or distribute the assets having regard only to the claims of which the trustee then has notice.

HALL & WILCOX, solicitors, 140 William Street, Melbourne 4025

Creditors, next of kin and others having claims in respect of the estate of Konstantin Lukowski, late of 27 Stevenson Street, Deer Park in the State of Victoria pensioner, deceased who died on 10 September 1988 are required to send particulars of their claims to the executrix, Janina Krezlewski care of the undermentioned solicitors by 2 April 1989 after which date the executrix will distribute the assets of the deceased having regard only to the claims of which she then has had notice.

SECOMBS, solicitors, 100 Paisley Street, Footscray 4026

ALEXANDER COLVILLE, late of 80 Morris Street, Williamstown, retired engineer, deceased

Creditors, next of kin and others having claims against the estate of the said deceased who died on 14 October 1988 are to send particulars of their claims to Charles Bernard Gore Brett and Douglas Alan Patrick, both c/o Messrs. Blake Dawson Waldron, solicitors, 140 William Street Melbourne by 25 April 1989, after which date they will distribute the assets having regard only to the claims of which they then have notice.

BLAKE DAWSON WALDRON, solicitors, 140 William Street, Melbourne 4006

Creditors, next of kin and others having claims in respect of the estate of John Charles Trimble, late of Unit 1, 14 Wattle Valley Road, Canterbury in the State of Victoria retired deceased, who died on 26 October 1988, are required to send particulars of their claims to the executor National Mutual Trustees Limited of 419 Collins Street, Melbourne by 30 March 1989, after which date the executor will distribute the assets having regard only to the claims of which it then has notice.

PETER J. WALSH & JOHN F. CARROLL, solicitors, 83 William Street, Melbourne 4007



*Victoria Government Gazette*

G 4 25 January 1989 177

**WILLIAM WELTON DOIG**, late of 4 Bembridge Avenue, Frankston, retired manager, deceased

Creditors, next of kin and others having claims against the estate of the said deceased who died on 5 October 1988 are to send particulars of their claims to Lila Lorraine Doig c/o Messrs. Blake Dawson Waldron, solicitors, 140 William Street, Melbourne by 25 April 1989, after which date she will distribute the assets having regard only to the claims of which she then has notice.

**BLAKE DAWSON WALDRON**, solicitors, 140 William Street, Melbourne 4008

**WILLIAM JAMES WALLACE**, late of 18 Woodlands Avenue, Mount Eliza, gentleman, deceased

Creditors, next of kin and others having claims in respect of the estate of the deceased who died on 8 October 1988 are required by the Perpetual Executors and Trustees Association of Australia Limited of 50 Queen Street, Melbourne and Lynch & McDonald, solicitors, of 9th Floor, 570 Bourke Street, Melbourne the applicants for a grant of administration to send particulars of their claims to the said applicants in the care of the said company by 21 March 1989 after which date they will convey or distribute the assets having regard only to the claims of which they then have notice. 3990

**RUSSELL HAMMERBERG**, late of 32 Gordon Street, West Coburg, gentleman, deceased

Creditors, next of kin and others having claims in respect of the estate of the deceased, who died on 14 October 1988 are requested to send particulars of their claims to the executors Mrs Lois Margaret Elkin and Mr Raymond James Hammerberg care of the undersigned solicitors by 20 March 1989 after which date the said executors will proceed to distribute the estate having regard only to the claims of which they then have notice.

**READ & READ PTY.**, solicitors, 422 Collins Street, Melbourne 3989

Creditors, next of kin and other persons having claims against the estate of Ellen Margaret Kathleen McGreal, late of 18 Manchester Grove, Glenhuntly, in the State of Victoria, widow, deceased, who died on 4 May 1988 are required to send particulars of their claims to the executor care of the undermentioned solicitors by 31 March 1989 after which date the executor will distribute the assets having regard only for the claims of which the executor then has had notice.

**HARGRAVE OGGE**, solicitors, 4-6 Howitt Street, South Yarra 4000

Creditors, next of kin and others having claims in respect of the estate of Ethel Kirkland Wilson, late of Dalriada Nursing Home, 21 Railway Parade, Murrumbidgee in the State of Victoria, widow, deceased, who died on 18 November 1988 are required to send particulars of the claims to the executor Ian Cameron Wilson c/o the undermentioned solicitors on or before 2 April 1989 after which date the executor will distribute the estate having regard only to the claims of which she then has notice.

**DAVID SONENBERG & ASSOCIATES**, solicitors, 293 Bay Street, Brighton 3998

Creditors, next of kin and others having claims in respect of the Will of Alice Hilda Blackley, late of 37 Bayswater Road, Kensington, widow, deceased, who died on 16 November 1988 are requested to send particulars of their claims to the executor Donald McRae Danks, c/o the undermentioned solicitor by 5 April 1989 after which date he will distribute the assets having regard only as to the claims of which he then has notice.

**JOHN STEWART**, solicitor, 290 Racecourse Road, Newmarket 3999

**MARY ELIZABETH LOUGHRAN**, late of Lalbert in the State of Victoria, spinster, deceased

Creditors, next of kin and other persons having claims against the estate of the said deceased who died on 21 November 1988 are required to send particulars of same to the executors Francis Patrick Fogarty and Margaret Clare Derham in care of the undersigned on or before 20 March 1989 after which date they will distribute the assets having regard only to the claims of which they then have notice.

**DWYER, BENNETT & MAHON**, barristers and solicitors, 194-208 Beveridge Street, Swan Hill 3985

Creditors, next of kin and others having claims in respect of the estate of Bernard Bell, late of 14 York Street, Glenferrie, retired engine driver, deceased, who died on 21 October 1988 are required to send particulars of their claims to the executor National Mutual Trustees Limited of 419 Collins Street, Melbourne, formerly and in the will described as National Trustees Executors and Agency Company of Australasia Limited of 95 Queen Street, Melbourne, by 24 March 1989, after which date the executor will distribute the assets having regard only to the claims of which it then has notice.

**PETER J. WALSH & JOHN F. CARROLL**, solicitors, 83 Williams Street, Melbourne 4010

178 G 4 25 January 1989

Creditors, next of kin and others having claims in respect of the estate of Lonsie Augustas Bunting (also known as Lonzie Augusta Bunting), late of Villa O'Neill, 101 Lewisham Road, North Prahran in the State of Victoria, widow deceased, who died on 18 October 1988, are required by the executor National Mutual Trustees Limited of 419 Collins Street, Melbourne in the State of Victoria to send particulars of their claims to the said executor by 30 March 1989, after which date the executor will distribute the assets having regard only to the claims of which the said executor then has notice.

MAHONY & GALVIN, solicitors, 343 Little Collins Street, Melbourne 4011

ALISTAIR RODERICK IRVING, late of "Warrigal Creek", Darriman, Victoria, grazier deceased

Creditors, next of kin and others having claims in respect of the estate of the deceased who died on 20 November 1987 are required by the executors Elizabeth Anne Irving of "Warrigal Creek", Darriman, Victoria; Fergus Mactier Irving of Woodside, Victoria, and National Mutual Trustees Limited of 419 Collins Street, Melbourne, Victoria to send particulars of their claims to them care of Mallesons Stephen Jaques, solicitors of Level 28, North Tower, Rialto, 525 Collins Street, Melbourne, Victoria by 5 April 1989, after which date they will convey or distribute the assets having regard only to the claims of which the executors then have notice.

4012

Creditors, next of kin and others having claims in respect of the estate of Gladys Marguerite Annear, late of Toorak House Private Nursing Home, 1011 Toorak Road, Camberwell, widow who died on 2 November 1988, are to send particulars of their claims to National Mutual Trustees Limited, the executor at 419 Collins Street, Melbourne by 24 March 1989 after which date it will commence to distribute the assets having regard only to the claims of which it then has notice.

RENNICK & GAYNOR, solicitors of 431 Riversdale Road, Hawthorn East 4013

Creditors, next of kin and others having claims in respect of the estate of Nancy Felicia La Frenz, late of 27 Strathcole Drive, Traralgon, in the State of Victoria, widow, deceased, who died on 16 November 1988 and Probate of whose Will was granted by the Supreme Court of Victoria on 12 January 1989 to John Albert La Frenz of Lot 5, Laurina Drive, Traralgon, aforesaid, trades assistant and Maree Ann Van Unen of 7 Mountbatten Court, Traralgon, aforesaid,

*Victoria Government Gazette*

married women are to send particulars of their claims to the said executors care of the below mentioned solicitors by 20 March 1989 after which date they will distribute the assets of the deceased having regard only to the claims of which they then have notice.

LITTLETON, HACKFORD & MALKIN,  
solicitors, Law Chambers, 115-119 Hotham  
Street, Traralgon 4001

### NOTICE OF MAKING AND AVAILABILITY OF STATUTORY RULES

In pursuance of the provisions of the *Subordinate Legislation Act 1962* and the Regulations made thereunder notice is given of the making and availability of the following Statutory Rules:

Note: The date specified after each Statutory Rule is the date it was first obtainable from—

VGPO Bookshop  
Information Victoria Centre  
318 Lt Bourke Street, Melbourne

#### ERRATUM *Nurses Act 1958*

344/1988 Nursing Council (Fees)  
(Amendment)  
Regulations 1988

18 October 1988 Code 1

#### *Public Service Act 1974*

PSD68/1989 Public Service  
Determinations (No.  
68) 1989 Code 1

#### *Public Service Act 1974*

PSD69/1989 Public Service  
Determinations (No.  
69) 1989 Code 1

Price Code	No. of Pages (Including cover and blank pages)	Price
1	1-4	\$0.42
2	5-8	\$0.75
3	9-12	\$1.05
4	13-16	\$1.50
5	17-24	\$1.80
6	25-32	\$2.25
7	33-40	\$2.55
8	41-48	\$2.85
9	49-56	\$3.20
10	57-64	\$3.50
11	65-72	\$3.80
12	73-80	\$4.00
13	81-88	\$4.45
14	89-96	\$4.80
Each additional 16 pages or part thereof		\$0.63

180 G 4 25 January 1989

*Victoria Government Gazette*

—

—

—

—

—

—

—

—

182 G 4 25 January 1989

*Victoria Government Gazette*



—

—

—

—

—

—

—

—



—

—

—

—

—

—

—

—

186 G 4 25 January 1989

*Victoria Government Gazette*

—

—

—

—

—

—

—

—

—

—

—

—

•

—

—

—

—

188 G 4 25 January 1989

*Victoria Government Gazette*



190 G 4 25 January 1989

*Victoria Government Gazette*

—

—

—

—

—

—

—

—

-

-

-

-

-

-

-

-

**CONTENTS**

	Page
Acts of Parliament	146
Contracts Accepted—Amendments	147
Estates of Deceased Persons	164
Government Notices	147
Melbourne and Metropolitan Board of Works	152
Notice of Making of Statutory Rules	179
Order in Council— Acts—Housing; Local Government; Water and Sewerage Authorities (Restructuring)	165
Police Sale	147
Private Advertisements	167
Proclamations	146
Tenders	166

**No. G 4—General Government Gazette**

A Victorian Government Publication

Published by VGPO

Melbourne Victoria Australia

© State of Victoria

This publication is copyright. No part may be reproduced by  
any process except in accordance with the provisions  
of the Copyright Act

Address all inquiries to the Government Printer  
for the State of Victoria

PO Box 203 North Melbourne 3051 Victoria Australia

ISSN 0819—5471

Further copies of this publication can be obtained from  
Bookshop

Information Victoria

318 Lt Bourke Street Melbourne

Bookshop Inquiries: (03) 663 3760

By Authority Jean Gordon Government Printer Melbourne

Recommended Retail Price \$1.15