

Victoria Government Gazette

G 41 18 October 1989 2695

CONTENTS

	Page
Cemeteries—Scale of Fees	2663
Contracts Accepted—Amendments	2643
Estate of Deceased Persons	2648
Government Notices	2627
Notice to Mariners	2647
Notice of Making of Statutory Rules	2694
Orders in Council—	
Acts—Government Employee	
Housing Authority;	
Cemeteries; Crown Land	
(Reserves); Credit; Credit	
(Administration); Local	
Government; Zoological	
Parks and Gardens; Health	
Services	2653
Police Sale	2643
Private Advertisements	2668
Proclamations	2626
Tenders	2667

A Victorian Government Publication

Published by VGPO

Melbourne Victoria Australia

© State of Victoria 1989

This publication is copyright. No part may be reproduced by any process except in accordance with the provisions of the Copyright Act.

Address all inquiries to the Government Printer for the State of Victoria

PO Box 203 North Melbourne 3051 Victoria Australia

ISSN 0819—5471

Jean Gordon Government Printer Melbourne

Counter Sales

Information Victoria Bookshop

318 Lt. Bourke Street Melbourne 3000

Telephone inquiries (03) 663 3760

Mail and Bulk Order Sales

VGPO

PO Box 203 North Melbourne 3051

66—112 Macaulay Road North Melbourne 3051

Telephone inquiries (03) 320 0201

Recommended Retail Price \$1.15

VICTORIA GOVERNMENT G A Z E T T E

No. G 42 Wednesday 25 October 1989
By Authority Jean Gordon Government Printer Melbourne

GENERAL

Gazette Services

The *Victoria Government Gazette* (VGG) is published by VGPO for the State of Victoria and is produced in three editions.

VGG General is published each Wednesday and provides information regarding Acts of Parliament and their effective date of operation; Government notices; requests for tenders; as well as contracts and contracts accepted. Private notices are also published.

VGG Special is published any day when required for urgent or special Government notices. VGG Special is made available automatically to subscribers of VGG General.

VGG Periodical is published on Monday when required and includes specialised information eg. Medical, Dental, Pharmacist's Registers, etc.

Government Advertising

Publishing Details

The following Guidelines should be followed to ensure publication of Government material in the *Victoria Government Gazette*.

- Duplicate copies should be submitted for use by the Gazette Officer.
- Material submitted to the Executive Council for gazettal will normally be published in the following week's issue.
- Where urgent gazettal is required, contact:
Gerd Gaspar
Gazette Officer
Department of the Premier and Cabinet
2nd Floor 1 Treasury Place
Melbourne 3000
Telephone Inquiries (03) 651 5153
- Government advertising other than material for the consideration of the Executive Council should be forwarded to the Gazette Office no later than 9.30 am on Tuesday.
- Lengthy or complicated notices should be forwarded several days before publication.
- Proofs will be supplied only when requested or at the direction of the Gazette Officer.
- No additions or amendments to material for publication will be accepted by telephone.
- Double rates for advertising in the Special Gazette will apply.

Private Advertising

Publishing Details. Send copy to:

VGG Coordinator
Gazette Advertising
VGPO
66-112 Macaulay Road
North Melbourne
(PO Box 203 North Melbourne 3051)
Telephone inquiries (03) 320 0100
Fax No. (03) 328 1657

Advertising Rates and Payment

Single column × cm/part cm \$3.85
Double column × cm/part cm \$7.70
Full page \$161.70

All private advertising **MUST** be paid for in advance, prior to any gazettal. Cheques should be made payable to 'VGPO'.

Advertisers should note:

- There are approximately 20 words to each column centimetre depth.
- Signatures (in particular) and proper names must also be in block letters.
- All material should be double spaced.
- Advertisements can be faxed, and a cover sheet should be used, marked to the attention of the Gazette Coordinator.
- Documents not clearly prepared and in the exact format for gazettal will be returned to the sender unpublished.
- Late copy received at VGPO after 3.30 pm Tuesday will be placed in the following issue of VGG, irrespective of any date/s mentioned in the copy (unless otherwise advised).

Copy Deadline

11.00 am Tuesday (Normal Rates)
3.30 pm Tuesday (Double Rates)

Subscriptions

VGG is available by three subscription services:

General and Special—\$111.50 each year
General, Special and Periodical—\$128 each year
Periodical—\$67 each year

Subscriptions are payable in advance and accepted for a period of one year. All subscriptions are on a firm basis and refunds for cancellations will not be given.

All payments should be made payable to VGPO.

Subscription inquiries: (03) 320 0217

Bookshop Inquiries: (03) 663 3760

PROCLAMATIONS

Soil Conservation and Land Utilization Act 1958

Land Conservation Act 1970

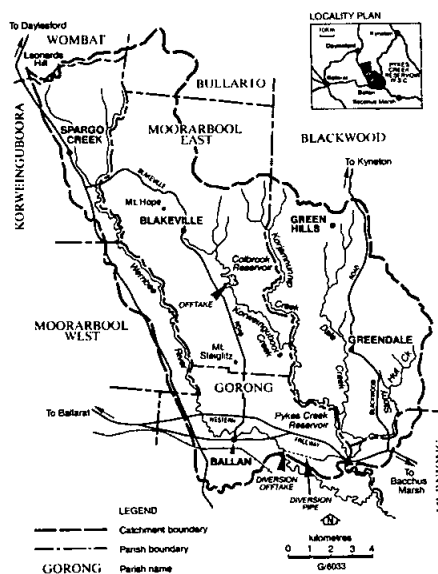
PROCLAMATION OF WATER SUPPLY CATCHMENT

I, J. Davis McCaughey, Governor of Victoria, acting with the advice of the Executive Council, having considered a recommendation of the Land Conservation Council under section 5 (1) (b) of the *Land Conservation Act 1970* (No. 8008) and acting under section 22 (1) of the *Soil Conservation and Land Utilization Act 1958* (No. 6372), define the following area as a water supply catchment area:

Pykes Creek Reservoir and Werribee River Water Supply Catchment

The catchment to the Pykes Creek Reservoir the wall of which is constructed on Korjammunnip Creek, within CA 15 of the Parish of Myrning and the related offtake on the Werribee River located adjacent to CA 16, section 4 of the Parish of Gorong, both of which are controlled by the Rural Water Commission and as indicated on Plan No. S-1495 to be known as the Pykes Creek Reservoir and Werribee River water supply catchment area.

PLAN No. S-1495



The use of land within this catchment is subject to specification by notice or by determination made by the Director-General, Department of Conservation, Forests and Lands, acting under section 22 (2) and section 23 (1) (a), (b) and (c) of the *Soil Conservation and Land Utilization Act 1958*, as amended.

The original of Plan No. S-1495 is lodged at the office of the Land Protection Division, Department of Conservation, Forests and Lands at 250 Victoria Parade, East Melbourne.

Given under my hand and the seal of
Victoria on 24 October 1989

(LS.) J. DAVIS MCCAUGHEY

By His Excellency's Command

T. W. ROPER

Minister for Planning and Environment

National Parks (Amendment) Act 1989

Act No. 38/1989

PROCLAMATION OF COMMENCEMENT

I, J. Davis McCaughey, Governor of Victoria acting with the advice of the Executive Council and under section 2 (4) of the *National Parks (Amendment) Act 1989*, fix Friday, 27 October 1989 as the day on which sections 29 (4) and 29 (5) come into operation.

Given under my hand and the seal of
Victoria on 24 October 1989

(LS.) J. DAVIS MCCAUGHEY

By His Excellency's Command

K. P. SETCHES

Minister for Conservation, Forests and Lands

Sale of Land (Amendment) Act 1989

PROCLAMATION

I, J. Davis McCaughey, Governor of Victoria, acting with the advice of the Executive Council and under section 2 of the *Sale of Land (Amendment) Act 1989*, fix 30 October 1989 as the day on which the whole of the Act shall come into operation.

Given under my hand and the seal of
Victoria at Melbourne on 24 October
1989

(LS.) J. DAVIS MCCAUGHEY

By His Excellency's Command

ANDREW MCCUTCHEON

Attorney-General

Victoria Government Gazette

Lands Act 1958

PROCLAMATION OF ROAD

I, J. Davis McCaughey, Governor of Victoria acting with the advice of the Executive Council and under section 25 (3) (c) of the *Lands Act 1958* proclaim as road the following land:

MUNICIPAL DISTRICT OF THE SHIRE OF DUNDAS

YULECART—Crown Allotment 4D, Section 7, Parish of Yulecart as shown on Certified Plan No. 109578 lodged in the Central Plan Office—(GL/10713).

Given under my hand and the seal of Victoria on 17 October 1989

(L.S.) J. DAVIS McCAUGHEY

By His Excellency's Command

K. P. SETCHES

Minister for Conservation, Forests and Lands

G 42 25 October 1989 2699

Given under my hand and the seal of Victoria on 24 October 1989

(L.S.) J. DAVIS McCAUGHEY

By His Excellency's Command

N. A. POPE

Minister for Labour

Bank Holidays Act 1958

PROCLAMATION

Bank Holidays

I, J. Davis McCaughey, Governor of Victoria, acting with the advice of the Executive Council and under section 5 of the *Bank Holidays Act 1958*, appoint the day and date mentioned hereunder to be observed as a Bank Holiday at the places specified.

Tuesday, 7 November 1989

Throughout the Shire of Bet Bet.

Throughout the Township of Manangatang within the Shire of Swan Hill.

Within the Towns of Warburton and Yarra Junction in the Shire of Upper Yarra.

Given under my hand and the seal of Victoria on 24 October 1989

(L.S.) J. DAVIS McCAUGHEY

By His Excellency's Command

N. A. POPE

Minister for Labour

Public Service Act 1974

PROCLAMATION

Public Half-Holidays

I, J. Davis McCaughey, Governor of Victoria, acting with the advice of the Executive Council and under section 71 (2) of the *Public Service Act 1974*, appoint the day and date mentioned hereunder to be observed as a Public Half-holiday at the places specified.

Monday, 26 February 1990

Within the City of Hamilton.

Throughout the Shire of Dundas.

GOVERNMENT NOTICES

CEMETERIES ACT 1958

The Governor in Council under section 9 of the *Cemeteries Act* 1958 approved on 17 October 1989 to the making of Rules and Regulations in respect of:

TRAFALGAR CEMETERY TRUST

The Trustees of the Trafalgar Cemetery Trust, in pursuance of the powers conferred on them, hereby record having resolved on 23 July 1989 to make and to submit for approval by the Governor in Council the following Rules and Regulations.

All Rules and Regulations made by the former Trustees of the Trafalgar Cemetery are hereby repealed.

The following Rules and Regulations are made in substitution therefor and shall be cited as the Rules and Regulations of the cemetery and by the Trustees of the Trafalgar Cemetery Trust. These Rules and Regulations are divided into parts as follows:

PART 1—PRELIMINARY

Division A—Definitions

Division B—Administration

PART 2—GRAVES

Division A—Allocation of Areas

Division B—Private Graves, Rights of Burial

Division C—Public Graves

Division D—Excavation of Graves

PART 3—FUNERALS

Division A—Funeral Directors

Division B—Application for Funerals

Division C—Conduct of and Times for Funerals

Division D—Entrance of Funerals to the Cemetery

PART 4—CREMATED REMAINS

PART 5—MONUMENTAL AND OTHER WORK

Division A—Monumental Masons

Division B—General

Division C—Dressing of Graves

Division D—Lawn Bronze Plaque Section

PART 6—GENERAL

PART 7—PENALTIES

PART 1—PRELIMINARY

Division A—Definitions

Approved—approved in writing by the Trustees or an officer authorised by the Trustees for that purpose.

Cemeteries Act—The *Cemeteries Act* 1958, No. 6217 as amended from time to time and including all regulations relating thereto.

Cemetery—any cemetery administered by the Trustees.

Chapel—a building or portion of a building administered by the Trustees for conducting a memorial service.

Delegated Officer—an employee of the Trustees authorised by the Trustee to exercise certain of the powers conferred on the Trustees by the Rules and Regulations.

Dressing—embellishing a grave in any manner whatsoever including the planting of trees, shrubs, plants, grass, flowers or other vegetable matter or carrying out monumental work thereon and 'to dress' and inflexions thereof have corresponding meanings.

Firearm—includes any gun, rifle, pistol, airpistol or like thing using cartridges or explosive means to propel any bullet or missile, any catapult, bow or crossbow and any other implement designed to discharge missiles capable of causing injury to or destroying human or animal life.

Funeral—the burial of a human corpse and all associated processions and ceremonies.

Funeral Director—a person who conducts a funeral.

Lined Grave—any grave wholly underground, lined with brick, stone, concrete or other approved lining.

Litter—includes any bottle, tin, carton, package, paper, glass, car body or parts of a car, food offal, all or part of any animal carcass or other refuse or rubbish.

Monument—any memorial to a person or persons living or dead being a tombstone, headstone, enclosure, slab, plaque or similar marker whether constructed of natural or artificial material.

Monumental Mason—a person other than the Trustees who carries out any monumental work.

Monumental Work—includes the construction, fixing, alteration or removal of any monument or part thereof, and the placing of an inscription or marking on any monument.

Person—includes a natural person either male or female, a firm, partnership or corporation.

Personal Representative—the administrator of the estate or executor of the will of a deceased person; or the person who by law has the best right to apply for administration of the estate of a deceased person.

Property of the Trustees—includes any assets, land, works or water vested in or under the control of the Trustees.

Right of Burial—a contract for use of a piece of land for burial, issued in accordance with the Cemeteries Act.

Secretary/Manager—the person for the time being appointed by the Trustees who shall, subject to the direction of the Trustees, exercise a general supervision and control over all matters concerning the cemetery under their administration and the carrying out and enforcement of the Rules and Regulations.

Schedule—a schedule to the Rules and Regulations of the Trustees.

Sign—any notice whether on a post or not, and any painted lines, markings or words on a sealed roadway.

Trustees—the persons appointed as Trustees of the Trafalgar Trust from time to time by the Governor in Council in accordance with the Cemeteries Act.

Vehicle—includes a motor car, motor truck, motor cycle, horse, carriage, cart, bicycle, skateboard, or other means of conveyance of whatsoever kind or nature and howsoever ridden, driven or impelled.

Division B—Administration

1. All directions by the Secretary/Manager shall be deemed to have been given by the order of the Trustees.

PART 2—GRAVES

Division A—Allocation of Areas

1. Subject to the Cemeteries Act the Trustees may set aside areas within the cemetery for religious, community or other groups. The method and area of allocation shall be at the discretion of the Trustees giving consideration to, amongst other matters, the economical development and maintenance of the cemetery: provided that the Trustees are not bound for the area to be for sole use of that group. Upon request the Trustees may permit the burial in such area of a person of another group.

Division B—Private Graves, Rights of Burial

1. A private grave is a grave for which an exclusive Right of Burial has been granted by the Trustees. The Trustees may grant an exclusive Right of Burial in respect of a private grave upon receipt of an application in writing and payment by or on behalf of the applicant of the prescribed fee. A maximum of one unexercised Right of Burial will be granted by the Trustees in the name of any one person.

2. A Certificate of Right of Burial (Schedule 1) In respect of each private grave may be issued by the Trustees in the name of the person to whom the Right of Burial has been granted.

3. Prior to the interment of a human corpse, and/or interment of the cremated remains of one of up to a maximum of four human corpses, in any private grave a declaration in the format as in Schedule 2 shall be completed and approved by the Trustees.

4. If a grantee desires to relinquish an unexpired and unexercised Right of Burial, the Trustees may refund the original fee paid for the Right of Burial without interest and subject to the deduction of an administration fee.

Division C—Public Graves

1. A public grave is a grave for which ground has been granted free of charge by the Trustees.
2. The granting of a public grave shall not confer any right upon a grantee, except such specific rights approved by the Trustees in Meeting, other than the right to inter in the grave the human corpse for whom it is requested and the Trustees shall retain all rights and powers in respect of the grave as were held by them prior to the grant. Without prejudice to the generality of the preceding provision of this Rule. The Trustees shall have the power to reopen the grave to inter a further human corpse or corpses.
3. There shall be no form of monument on a public grave.

Division D—Excavation of Graves

1. Unless a single depth grave has been specifically ordered by the personal representative or the Trustees determine otherwise, each previously unused grave shall initially be excavated by the Trustees to a depth appropriate for the burial of two adult human corpses.
2. The Trustees may provide lined graves for the burial of two human corpses in each such lined grave in areas determined by the Trustees. The Trustees shall be the only source of approved lined graves.
3. If for the purpose of opening or testing a grave the Trustees find it necessary to remove trees, grass, shrubs, other vegetable matter, or all or part of a memorial from the grave, then the person ordering the opening shall bear the cost of such removal.

PART 3—FUNERALS

Division A—Funeral Directors

1. Without the approval of the Trustees no person shall conduct a funeral within the cemetery or use the cemetery for any purpose.
2. The Trustees may by notice in writing to a funeral director advise that, in the opinion of the Trustees, his conduct or the conduct of his employees, sub-contractors or agents in the cemetery is or was inappropriate, unsatisfactory, unbecoming or offensive. Such notice from the Trustees may require that funeral director to show cause within forty-eight hours why the Treasurer should not refuse to accept further funerals from that funeral director or should only accept further funerals from that funeral director subject to such conditions as the Trustees impose.

Division B—Application for Funerals

1. A person desiring a funeral shall:
For burial—make application on the prescribed form (Schedule 2) and provide the additional documentation required by the Cemeteries Act, and pay or arrange to have paid to the Trustees the prescribed fee for such burial.
2. The Trustees may require applications for burial to be lodged at the administration office of the Trustees at least one working day prior to the time requested to be fixed for the burial.
3. Requests for funerals to be held on a Saturday, Sunday or Public Holiday shall be lodged at the administration office of the Trustees no later than 12 noon on the working day prior to the day requested to be fixed for the funeral.

Division C—Conduct and Times for Funerals

1. Funerals may be conducted on any day of the week (except Saturdays, Sundays and Public Holidays) between 9.00 a.m. and 4.00 p.m. The Trustees may at their discretion grant a request for a funeral to be conducted on a Saturday, Sunday or Public Holiday.
2. No funeral shall be brought into the cemetery other than during the hours detailed in these Rules and Regulations except when authorised by the Trustees.
3. The Trustees may postpone or temporarily refuse to accept funerals in any section of the cemetery whilst urgent works are being completed.
4. Upon receipt of an application for a funeral from a funeral director, or other responsible person. The Trustees shall—
 - (i) fix a time for the funeral;
 - (ii) cause the appropriate grave(s) to be tested and/or excavated as required.
5. The time fixed for the funeral shall be at the discretion of the Trustees but, subject to these Rules and Regulations, will be as near as practicable to the time requested by the applicant.

Division D—Entrance of Funerals to the Cemetery

1. A human corpse may not be brought into the cemetery unless—
 - (i) the Trustees have previously accepted a booking for the funeral;
 - (ii) the human corpse is enclosed in a coffin or other substantial container as required by the Cemeteries Act or Regulations thereto with the name of the deceased durably engraved on the plate attached to the lid or other approved position.
 - (iii) the application for the funeral (Schedule 2) and the other documentation required by the Cemeteries Act accompany the coffin containing the human corpse, unless such application has been previously lodged with the approval by the Trustees.
2. The time fixed for the funeral is the time of arrival of the funeral at the graveside or chapel. No funeral shall move beyond the points designated as control points unless accompanied or directed by a delegated officer.
3. If a funeral procession does not arrive at the designated control point on time, a delegated officer of the Trustees may direct that funeral procession subsequently wait within or without the cemetery grounds until directed by a delegated officer to proceed, so as not to inconvenience funeral processions that have or will arrive as scheduled.
4. All funeral processions shall enter the cemetery by the entrance as allocated by a delegated officer. A delegated officer may determine the vehicles that will proceed through various sections of the cemetery or the precincts of the chapel.

PART 4—CREMATED REMAINS

1. The Trustees may provide positions for the placement and memorialisation of cremated remains, upon payment of the prescribed fees, at locations they consider appropriate. The term for which cremated remains are accepted for lodgement in such positions shall be as determined by the Trustees who shall also determine the specifications of memorials or monuments they will approve to mark such positions.

PART 5—MONUMENTAL AND OTHER WORK

Division A—Monumental Masons

1. Without the written permission of the Trustees for each and every use of the cemetery having first been obtained, no person shall commence or carry out any monumental work within the cemetery or use the cemetery for any purpose connected with monumental work.
2. The Trustees may by notice in writing to a monumental mason advise that, in the opinion of the Trustees, the conduct or workmanship of himself or his employees, sub-contractors or agents in the cemetery is or was inappropriate, unsatisfactory, unbecoming or offensive. Such notice from the Trustees may require that monumental mason to show cause within forty-eight hours why the Trustees—
 - (i) should not revoke forthwith any and all permission for monumental work previously issued by the Trustees to that monumental mason; and/or
 - (ii) should not refuse to accept further applications for monumental work from that monumental mason; and/or
 - (iii) should only grant further applications for monumental work from that monumental mason subject to such conditions as the Trustees impose.

Division B—General

1. All applications to the Trustees for approval of plans and specifications for monumental work shall be in writing in the form detailed in Schedule 3 and accompanied by—
 - (a) accurate plans and specifications which shall include precise details of all works, designs and pictures to be inscribed upon or attached to the monumental work;
 - (b) the fees payable to the Trustees.
2. To ensure stability and safety, the Trustees may require the application for monumental work to include design and strength specifications and computations. The Trustees may require, at the expense of the monumental mason, design computations and construction supervision from an independent engineer.
3. The materials used in monuments or for monumental work shall be of a quality acceptable to the Trustees and may be inspected, approved or rejected by a delegated officer. Any materials rejected shall be removed forthwith from the cemetery by the person who brought them into the cemetery.

4. The Trustees in their sole discretion may set aside sections of the cemetery where monuments or memorials as specified by the Trustees shall be the only form of monumental work to be erected.

5. Prior to any monumental mason, his sub-contractor or agent commencing any work he shall report to the officer nominated on the work permit, and produce a copy of the permit.

6. Unless at the discretion of the Trustees the placement of monumental work outside the actual perimeter of the grave is prohibited.

7. All materials required in the erection or completion of any monumental work shall be prepared as far as practical before being brought into the cemetery. Such materials shall be admitted at such entrances and times as a delegated officer shall direct. Vehicles shall use designated roadways and shall not move off such roadways without the permission of a delegated officer in every instance.

8. Rubbish, soil, sand or other surplus material resulting from monumental work shall not be placed on any grave, pathway or roadway, but shall be removed forthwith from the cemetery by the person who brought such material into the cemetery.

9. Except on a temporary basis and under such conditions as are imposed by the Trustees, wooden monuments or memorials shall not be permitted.

10. All monumental work shall be completed within six (6) months of the date of the issue of the permit.

11. The Trustees reserve to themselves the right to place foundations for monuments and to carry out any and every class of monumental work as resolved by the Trustees.

12. The Australian War Graves Commission may complete maintenance on graves and shall be exempt from any fees that may otherwise be applicable, but the Commission shall be liable for any fees applicable for the installation of a memorial supplied by the Commission and installed by the Trustees.

13. The Trustees require that any damages done by contractors in the performance of their contract must be rectified by the said contractor.

14. Contractors successful in tendering shall not sub-contract unless permission is sought of the Trustees.

Division C—Dressing of Graves

1. No dressing of a grave shall be completed without the approval of the Trustees.

Division D—Lawn Bronze Plaque Section

1. The only form of monument or memorial permitted in a Lawn Bronze Plaque Section of a cemetery is a bronze plaque of approved specification set in the manner directed by the Trustees. The Trustees shall not accept responsibility for the natural ageing of the plaque.

2. Should a person be desirous of obtaining a plaque for a lawn grave other than through the Trustees' administration, the Trustees shall specify the size of the plaque, the quality of the bronze, the finish to be attained, the method and time of installation and shall charge the appropriate monument permit fee. Any such plaque shall be inspected and approved by a delegated officer prior to installation.

PART 6—GENERAL

1. Behaviour. No person shall on property of the Trustees—

- (a) be either unclothed or clothed in an indecent manner;
- (b) use any profane, indecent or obscene language;
- (c) use any threatening, abusive or insulting words;
- (d) behave in a riotous, indecent, offensive, threatening or insulting manner;
- (e) commit any nuisance or behave in a manner which, in the opinion of an authorised officer, is likely to cause danger, inconvenience, alarm or annoyance to any person.

2. Games. No person shall on the property of the Trustees—

- (a) roll or throw a stone or other substance or missile;
- (b) engage in any sport or play any game.

3. Damage. No person shall on property of the Trustees—

- (a) damage or interfere with any works under the control of the Trustees or any grave, cremated remains or monument;
- (b) remove, cut, damage, displace, deface or interfere with any sign, marker, notice board, seat, table, gate, post, fence, bridge, building or structure or any other thing of like nature;

- (c) except with the prior written permission of the Trustees or their delegated officer—
 - (i) cut down, damage or destroy any tree, shrub, plant or vegetation;
 - (ii) remove any tree, shrub, plant or vegetation from the place where it is growing or situated;
 - (iii) dig, excavate or move any soil, sand, gravel or rock.
- 4. Refuse and Litter. No person shall on property of the Trustees—
 - (a) deposit or cause to be deposited, any litter except in a receptacle provided for the purpose;
 - (b) intentionally break any glass, bottle or thing;
 - (c) bring in and deposit any domestic or household waste, or allow domestic or household waste for which that person is responsible to remain thereon;
 - (d) deposit any waste whatsoever including car bodies or parts thereof, mechanical parts, domestic refuse, or building materials;
 - (e) convey or cause or permit to be conveyed into or onto property of the Trustees any fluid or solid matter which is likely to contain substances harmful to human, animal or aquatic life except into proper receptacles or areas provided for that purpose by the Trustees and where required and/or directed only during prescribed hours and upon payment of the prescribed charges.
- 5. Buildings and Fences. No person shall on property of the Trustees construct or erect any building, structure or fence except with the prior written permission of the Trustees, or allow any building, structure or fence to remain on property of the Trustees contrary to the conditions of such written permission.
- 6. Camping. No person shall camp on property of the Trustees.
- 7. Entry. No unauthorised person shall enter onto any property of the Trustees where a notice or sign indicates that such entry is prohibited.
- 8. Vehicles. No person shall on property of the Trustees drive a vehicle—
 - (a) at a speed exceeding the speed indicated by a sign or notice authorised by the Trustees;
 - (b) on a roadway when the gross weight of the vehicle exceeds the weight permitted on that roadway as indicated by a sign or notice authorised by the Trustees;
 - (c) in a careless or reckless manner;
 - (d) in a manner or at a speed which would be likely to endanger other persons or cause damage to property;
 - (e) so as to obstruct, impede or interfere with the operations or works of the Trustees, their servants or agents, or with the progress of any funeral;
 - (f) contrary to any direction indicated by a sign or notice authorised by the Trustees;
 - (g) contrary to any direction given by a delegated officer;
 - (h) on or over any surface other than a prepared street, road or track, driveway or parking area.
- 9. Vehicle Parking. No person shall on property of the Trustees park a vehicle or recreation vehicle—
 - (a) where a sign or notice indicates that parking is prohibited;
 - (b) contrary to any direction given by a delegated officer;
 - (c) contrary to any requirement of any notice or sign;
 - (d) in a place where parking is not prohibited in a manner which is likely to cause undue obstruction to other road users.
- 10. Fires. No unauthorised person shall light a fire or maintain or permit or suffer a fire to remain alight on property of the Trustees.
- 11. Shooting. No person shall on property of the Trustees carry or be in possession of a firearm or shall discharge a firearm on from into or over any property of the Trustees except with the express approval of the Trustees.
- 12. Swimming. No person shall swim or bathe in any water on property of the Trustees.
- 13. Fishing. No person shall fish on property of the Trustees or on waters under the control of the Trustees.
- 14. Business or Advertising. No person shall on property of the Trustees except with the prior written permission of the Trustees—
 - (a) sell or offer for sale or barter or trade any article whatsoever;

- (b) give out, distribute, erect, leave, set up, attach or display any handbill, placard, notice, pamphlet, book, paper, advertising matter or any like thing;
- (c) solicit or collect money or orders for goods or services.

15. Animals.

(A) Dogs.

- (a) No person shall bring a dog onto property of the Trustees or allow a dog under the control of that person to enter or remain on property of the Trustees unless—
 - (i) such dog is and continues to be at all times under proper control on a chain, leash or cord; and
 - (ii) such dog is effectively restrained from causing annoyance to persons or damage or interference to property and from causing disturbance or injury to wildlife.
- (b) No person shall bring onto or allow a dog to enter or remain on property of the Trustees which is set aside as an area in which dogs are not permitted.
- (c) No person shall allow a dog under that person's control to enter any water on property of the Trustees.
- (d) Nothing in this clause prohibits a blind person to have on property of the Trustees a dog that is used by that person as a guide dog.

(B) Cats.

No person shall bring a cat onto property of the Trustees or allow a cat under that person's control to enter or remain on property of the Trustees unless contained in a closed basket.

(C) Other Animals.

No person shall bring any other animal onto property of the Trustees except as otherwise authorised by the Trustees.

16. Traps, Snare and Poison. No person shall on property of the Trustees use any poison, trap, snare or net except as authorised by the Trustees.

17. Directions by Sign.

- (a) The Trustees may, by notices or signs established in such position or positions as the Trustees consider appropriate, prohibit or regulate any act, matter or thing on property of the Trustees.
- (b) No person shall disobey the directions indicated in any such notice or sign.

18. Directions to Leave.

- (a) An officer of the Trustees may direct any person who, in the opinion of that officer, offends against these Regulations to immediately leave the property of the Trustees.
- (b) Any person who fails to comply immediately with any such direction shall be guilty of an offence and may be removed from property of the Trustees with such force as may be permitted by law.

19. Provision of Name. If in the opinion of a delegated officer of the Trustees a person has offended against these Regulations, the delegated officer may demand the name and address of the person with which demand the person shall comply.

20. Obstruction of Officers. No person shall on property of the Trustees obstruct, hinder or interfere with any officer of the Trustees in the execution of that officer's duty.

21. Removal of Flowers. Withered flowers that are removed from a grave shall be placed in the receptacles provided for that purpose.

Flowers and floral tributes, whether made of natural flowers and/or artificial materials, may be removed from any part of a cemetery, or chapel and disposed of at the discretion of the Trustees.

Flowers and floral tributes may not be transferred from one grave or monument to another grave or monument without the approval of a delegated officer.

22. Flower Containers. No person shall place any flower container within a cemetery unless it is of a type and specification approved by the Trustees. Any flower container which does not have such approval may be removed and disposed of at the discretion of the Trustees.

23. Gratuities. No person employed by the Trustees may accept any gratuity or receive any financial benefit from any work within the cemetery other than the remuneration received directly or indirectly from the Trustees.

PART 7—PENALTIES

Except where otherwise expressly provided, a person who in any way contravenes any provisions of these Rules and Regulations shall be guilty of an offence and liable to a penalty not exceeding 10 penalty units.

P. S. FARMER, Trustee
R. SIMPSON, Trustee
M. F. ROCHE, Trustee

TRAFALGAR PUBLIC CEMETERY

SCHEDULE 1

Certificate No.

CERTIFICATE OF RIGHT OF BURIAL

Reference No.

The appropriate fee having been paid therefor by or on behalf of
("the Grantee") The Trustees of the Trafalgar Public Cemetery ("The Trustees") do by this Certificate grant to the Grantee the exclusive right of use as a burial place that piece of land in the Trafalgar Public Cemetery being metres long and metres wide and described in the plan kept for such purposes at the office of the Trafalgar Public Cemetery as being in Section Row and numbered ("the land").

This grant is made subject to the following conditions, namely:

1. The Grantee and any other person or persons nominated in writing by the Grantee or his/her representative shall have the exclusive right to use the land as a burial place as aforesaid.
2. No vault shall be made and no grave shall be dug and no monument or tombstone shall be erected or placed without the written approval of the Trustees.
3. Any vault, grave, monument, or tombstone made, dug, erected or placed pursuant to this grant shall be maintained and kept up by the Grantee or his/her representative or any person having the right of burial or interment pursuant to this grant in proper condition and repair as determined by the Trustees.
4. The rights hereby granted are not transferable.
5. The rights hereby granted are subject to compliance by the Grantee or his/her representative for the time being and any person having the right of burial or interment pursuant to this grant with all rules and regulations made by the Trustees and with the provisions of the *Cemeteries Act 1958* and the rules and regulations made thereunder and with the payment of all fees or charges established from time to time by the Trustees.

GIVEN under the Seal of THE TRUSTEES OF THE TRAFALGAR PUBLIC CEMETERY at Trafalgar
this day of 19

Trustee
Trustee
Trustee

SCHEDULE 2

APPLICATION FOR BURIAL
AND/OR GRANT OF RIGHT OF BURIAL

Reference No.....

Check No.....

CEMETERY

Document Check.....

PLEASE COMPLETE IN BLOCK LETTERS

Coroner/Doc. Cert./Other.....

SECTION 1	Burial Date/...../..... Funeral Director.....	
	Deceased Surname.....	
	Given Names.....	
	Age.....	Date of Birth...../...../.....
	Religion.....	Marital Status.....
	Service Type: C = Service Both Ends/M = Meet at Cemetery/N = No Attendance	
	Location..... Depth.....	
	Time..... Inter Depth..... New/Reopen/Sinker	
	Special Service Requirements.....	
	Deceased Remarks..... Date of Death/...../.....	
Last Address.....Postcode.....		
SECTION 2	Applicant: Mr/Mrs/Miss.....	
	Postcode.....	
Relationship to Deceased..... Telephone.....		
SECTION 3	COMPLETE ONE PART ONLY	
	** NEW GRAVE	
	Right of Burial to be issued in the	
	Surname of.....	
	Given Names.....	
	Address.....	
Postcode.....		
Right of Burial is granted subject to compliance with the Cemeteries Act and the regulations of the issuing cemetery.		
A tenure period of 25 years applies to Rights of Burial reserved for future use.		
REOPENED OR PREPURCHASED GRAVE		
I, the person named in Section 2		
* Am the person in whose name the Right of Burial was issued		
* Am an executor of the estate of the person in whose name the Right of Burial was issued		
* Am the person with the written authority of executor of the estate of the person in whose name the Right of Burial was issued		
* Have the authority for the use of the grave		
* DELETE WHICHEVER IS NOT APPLICABLE		
SECTION 4	STATUTORY DECLARATION	
	I, the person named in Section 2 above, do solemnly and sincerely declare that the information given in this application is to the best of my knowledge and belief true and correct in every particular.	
	AND I make this solemn declaration conscientiously believing the same to be true and by virtue of the provisions of an Act of the Parliament of Victoria rendering persons making a false declaration punishable for wilful and corrupt perjury.	
	Declared at State of Victoria this day of nine hundred and Before me	in the) } one thousand } }
Justice of the Peace/Commissioner for taking Affidavits or Declarations.		
**NOTE: Signature required but not declaration for new grave.		

NAME		REFERENCE No.		
ADDRESS		LOCATION		
	DATE	INITIAL		
		GENERAL INFORMATION	DEED NO & SENT TO	
		REMINDER	N O K ADVISED	
		COMPLETION NOTICE	C R T COLLECT SIGNATURE	
	CHARGE, RECEIPT, SCATTER, A/M DETAILS		MONUMENT	
	AMOUNT/ ORDER No.	DETAILS	DEPTH	
			BURIAL SEQUENCE	
			PLAQUE TYPE	
			TENURE EXPIRY	
	DATE	INITIAL	COMMENTS	
To		ORDER No.	REF No.	
PLAQUE CODE OR DATE OF ENTRY	FIXING	DATE		
INSTALLATION DETAILS			INSTALLATION DATE	
EMBLEM	INSCRIPTION 1			
DESIGN FEATURE	2.			
	3.			
	4.			
	5.			
	6.			
	7.			
	8.			
	9.			
	AREA - TYPE - LOCATION	10.		
		11.		
	12.			
	13.			
VERIFYING SIGNATURE	14.			
INITIALS				

2710 G 42 25 October 1989

Victoria Government Gazette

**APPLICATION FOR
ERECTION OF A MEMORIAL**

SCHEDULE 3

Reference No.

CEMETERY

Location

MONUMENTAL MASON

I/We Monumental Mason, apply for permission for:

- Additional Inscription;
- Additional Inscription and/or Renovation of Monument;
- New Headstone and Base;
- Headstone, Kerb and Ledger/or Concrete Top and Chips;
- Chapel, Kerb and Ledger/or Concrete Top and Chips;
- Chapel, Canopy, Kerb and Ledger.
- Other (Specify)

* Delete whichever is not applicable.

on the grave of the late

located at

Such works to be carried out in accordance with the plans and specifications attached hereto and in compliance with the rules, regulations and directions of the Trustees relative to such permission.

Total Contract Value Cemetery Fee
of works to be completed and/or
placed at the aforementioned
location/s.
Signed on
behalf of.....

Date of Application

OWNER OR REPRESENTATIVE

I, of

declare that I

- Am the person in whose name the Right of Burial was issued;
- Am the executor of the estate of the person in whose name the Right of Burial was issued;
- Am the person with the written authority of the executor of the estate of the person in whose name the Right of Burial was issued;
- Have the authority for the use of the grave;

* Delete whichever is not applicable.

and consent to the above work being carried out and accept the responsibility for the monument. I further declare all information contained in this application is correct.

Before me Signature of Witness

(Signature)

..... Name

..... Address

OFFICE USE ONLY

Permission granted/not granted, subject to the following special conditions:

1. Foundation depth
2.

Authorised by Date of Commencement

Date of inspection of foundations by Trustees' Representative

Date of completion to satisfaction of Trustees' Representative

Signed

Victoria Government Gazette

G 42 25 October 1989 2711

All plans and specifications of memorials submitted must be carefully drawn and FULLY dimensioned and all materials specified. All description to be in block letters. All ornaments, etc., to be shown and dimensioned. Size of dowels and dowel holes to be specified.

PLAN

FRONT ELEVATION

REAR ELEVATION

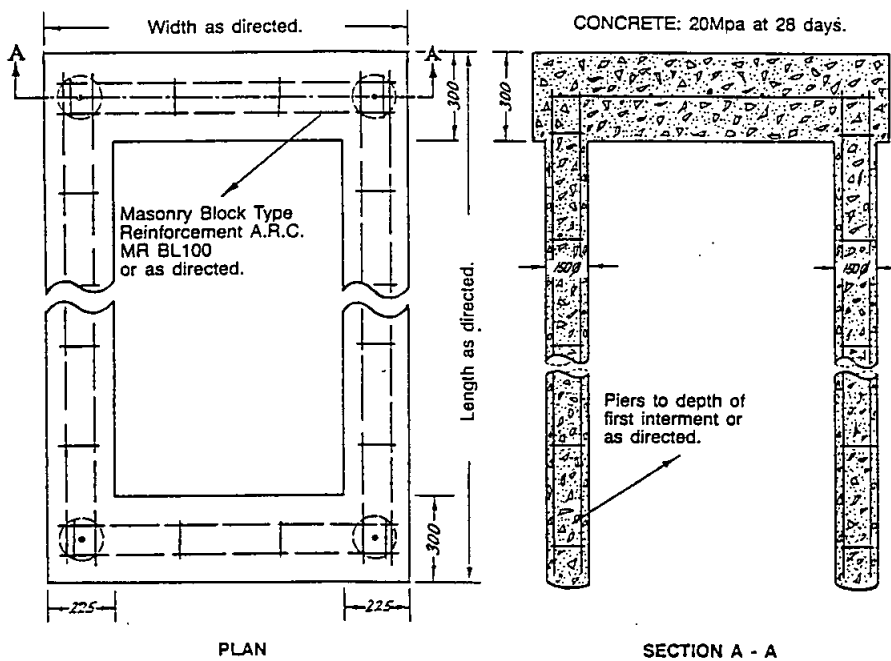
SIDE ELEVATION

2712 G 42 25 October 1989

Victoria Government Gazette

DOWELS: 9mm or 12mm Deformed galvanised mild steel, brass or bronze bar to be used, depending on stone to be jointed; i.e. granite or marble.

MINIMUM FOUNDATION REQUIREMENTS OR AS DIRECTED



N.B.: Foundations to be left a minimum of three days before monumental work is erected thereon.

INSCRIPTION:

Languages other than English
to be authorised in writing by
a Minister of Religion.

AUTHORISED TRANSLATION:

Private Agents Act 1966

NOTICE OF RECEIPT OF APPLICATIONS FOR LICENCES

Any objections to the applications below should be in accordance with the *Private Agents Act 1966* s.12 and *Private Agents Regulations 1988*, reg. 16.

Full Name of Applicant/Nominee	Residential Address	Name of Firm or Corporation	Address for Registration	*Licence Type	Hearing Date and Court
Shannon, Gary Owen	12 Hartwell Pl, Cheltenham		155 Hyde St, Footscray	W	27.11.89 Williamstown
Currie, Norman	2 Ajana Crt, North Dandenong	Revor Nominees P/L; T/A Sogomarc Security Australia	24/155 Hyde Street, Footscray	G	"
Rodis, Michael	Flat 1/32 Rathmines St, Fairfield	Cheltenham and District Inquiry Services	19 Viney St, Clayton	IA	16.11.89 Oakleigh
Bearman, Patricia	54 Lorraine Cres, Broadmeadows	Nationwide Alef	167 McKinnon Rd, McKinnon	P	"
Chapman, Graeme	26 Kilburn Cres, Frankston	Dass Pty Ltd	3 Berrydale Crt, North Clayton	W	23.11.89
Ronald				"	
Kazaros, Dina	47 Exner Dve, Dandenong	Nationwide Alef	167 McKinnon Rd, McKinnon	"	22.11.89
Lucas, Ian Darryl	4 Lorimer St, Melton		102 Old Geelong Rd, Hoppers Crossing	W	16.11.89 Werribee
O'Grady, Michael Peter	7 Adele Crt, Hoppers Crossing		7 Adele Crt, Hoppers Crossing	P	"
Iles, Frank	5 May St, Maidstone		5 May St, Maidstone	G	"
				G	28.11.89 Sunshine
Koutsogorpi, Achilles	261C Keilor Rd, North Essendon		28 Orleans Rd, Avondale Heights	W	"

*Licence Type: CA—Commercial Agent; CS—Commercial Sub-Agent; P—Process Server; IA—Inquiry Agent; G—Guard Agent; W—Watchman

PRIVATE AGENTS—continued

Full Name of Applicant/Nominee	Residential Address	Name of Firm or Corporation	Address for Registration	†Licence Type	Hearing Date and Court
Adamopoulos, Nickolas	31 Campbell St, East Kew	Mayne Nickless Ltd	390 St Kilda Rd, Melbourne	W	28.11.89 Prahran
Adams, Eric	11 Keith Ave, Edithvale	" "	" " "	"	"
Doumakis, Gimis	2 Statters St, Coburg	" "	" " "	"	27.11.89
Ferguson, Keith	18 Manooka Crt, Keysborough	" "	" " "	"	1.12.89
Finch, Matthew	20 Head St, Balwyn	" "	" " "	"	"
Gravdusius, Frank	22 Normanby St, Prahran	" "	" " "	"	29.11.89
Holland, Bryan	3 Willow Rd, Frankston	" "	" " "	"	28.11.89
Mehmet, Eran Salih	95 Boronia Rd, Vermont	Focus Investigations and Security Services	Suite 10/618 St Kilda Rd, Melbourne	P, G, IA	"
Thomopoulos, Konstantinos	39 Chadstone St, Kew	Mayne Nickless Ltd	390 St Kilda Rd, Melbourne	W	29.11.89
Roufos, Nicholas	2 Bundamba Dve, Noble Park	" "	" " "	"	"
Trotter, Garry	18 Banole Ave, Prahran	" "	" " "	"	28.11.89
Rogan, Peter James	19 Jennifer St, Noble Park	Statesman Security Service and Consultants P/L	6 Telopea Crt, Frankston	W	15.11.89 Frankston
Winter, Kenneth C.	31 Pine Ave, Camberwell	" "	31 Pine Ave, Camberwell	P	15.11.89 Camberwell
Kollias, Chris	1 Kingsford St, Lalor	Armguard	152 Turner St, Port Melbourne	W	23.11.89 Port Melbourne
Hallinan, Leigh Gerard	155 Twelfth St, Mildura	" "	Caravan Park, Red Cliffs	W	8.11.89 Mildura
Hurley, Brian John	36 Mackellar St, Benalla	" "	36 Mackellar St, Benalla	IA	14.11.89 Benalla
Cina, Hamed	4/43 Jingella Ave, Ashwood	Mayne Nickless Ltd	390 St Kilda Rd, Melbourne	W	23.11.89 Prahran
Diaz, Joaquin	4 Agnes Crt, Glen Waverley	" "	" " "	"	"
Samimi, Mehran	4 Boyd Cres, West Heidelberg	" "	" " "	"	"
Bozanic, Ranko	21/160 Coppin St, Richmond	" "	" " "	"	27.11.89
Davidson, Peter	1/59 Marie Ave, South Yarra	" "	" " "	"	"
Edwards, Deborah	"	" "	" " "	"	"
Reize, Victoria Mary	4 Braiton Cl, Ringwood Nth.	" "	160 Rooks Rd, Nunawading	"	13.11.89 Ringwood
Dometiou, George	272 Raleigh St, Thornbury	" "	22 Dalry Ave, Park Orchards	"	20.11.89
Lloyd, Peter Francis	29 Princes St, Watsonia	" "	29 Princes St, Watsonia	G	28.11.89 Heidelberg
Blackbourn, Geoffrey	98 Harborne St, Macleod	" "	Flat 6, 31 Martin St, Thornbury	W	24.11.89
Barbakas, Angelo	23 Huntington Gve, Coburg East	" "	85 Kent Rd, Pascoe Vale	"	23.11.89 Broadmeadows
Ulhaq, Imtiaz	2/789 Sydney Rd, Coburg	" "	5 Lily St, Nth Coburg	"	10.11.89
Doffay, Terry	12 Melrose St, Richmond	Nationwide ALEF	167 McKinnon Rd, McKinnon	"	16.11.89 Oakleigh
Brerley, Andrew	1/62 Livingstone St, Ivanhoe	" "	2 Esper Ave, Sth Oakleigh	G	"
Hegarty, Dennis Alan	Lot 2 Albert Rd, Healesville	" "	3 Eleva Rd, Healesville	W	15.11.89 Healesville
Dwyer, Peter William	11 Chamberlain St, Ballarat	" "	76 Marigold St, Wendouree	W	13.11.89 Ballarat
Bradshaw, Timothy Lloyd	68 Lewers St, Creswick	" "	714 Eureka St, Ballarat	"	"
Thickens, Donald	3 Crane Crt, Mooroopna	Rural Security Services	3 Crane Crt, Mooroopna	G	20.11.89 Shepparton
Samuel	"	Graham Worres	"	"	21.11.89
Cook, Noel Geoffrey	155 Lauren St, Mooroopna	Lachlan	20 Wyndham St, Shepparton	W	"
Haddad, George Nebil	74 Murray Rd, Nth. Dandenong	" "	74 Murray Rd, Nth. Dandenong	G	13.11.89 Dandenong
Hartley, Damian Michael	1 Costata Crt, Narre Warren	" "	1 Costata Crt, Narre Warren	IA	"
Cooper, Jonathan Ashley	3 Dampier Crt, Mornington	" "	3 Dampier Crt, Mornington	"	15.11.89 Mornington
Cosford, Anthony	356 Wellington St, Collingwood	" "	5 Lily St, North Coburg	W	13.11.89 Broadmeadows

*Licence Type: CA—Commercial Agent; CS—Commercial Sub-Agent; P—Process Server; IA—Inquiry Agent; G—Guard Agent; W—Watchman

MELBOURNE AND METROPOLITAN BOARD OF WORKS

Notice to the Owners of Tenements in the Undermentioned Streets and the Private Streets, Lanes, Courts and Alleys opening thereto. The main pipe in the said streets being laid down, the owners of all tenements situated as under are hereby required on or before 27 November 1989 to cause a proper pipe and stop cocks to be laid so as to supply water within such tenements from the main pipe.

Berwick

Bailey Road, from the east boundary of Number 74 southwestwards 116 metres.

Evelyn Court, the total street from Barondi Avenue northwards.

Barondi Avenue, from Evelyn Court eastwards 8 metres and westwards 50 metres.

Florence Avenue, from the south boundary of Lot 1 northwards 80 metres then eastwards 41 metres and westwards 146 metres.

2714 G 42 25 October 1989

Centre Road, from Hallam South Road eastwards 80 metres.

Hallam South Road, from Centre Road northwards 193 metres.

Lightwood Court, the total street from Inglis Road southwards.

Centre Road, from Rimfire Drive eastwards 73 metres and westwards 50 metres.

Rimfire Drive, from Centre Road northwards 138 metres then eastwards 60 metres.

Apollo Drive, from Westpool Drive eastwards 221 metres.

Westpool Drive, from Apollo Drive northwards 102 metres and southwards 138 metres.

Lawrence Drive, from Balfour Court westwards 50 metres and eastwards 127 metres.

Werona Court, the total street from Lawrence Drive southwards.

Balfour Court, from Lawrence Drive southwards 198 metres then westwards 55 metres.

Broadmeadows

Nicholson Crescent, from 8 metres north of Shankland Boulevard northwestwards 303 metres.

Rockland Rise, from Nicholson Crescent northeastwards 160 metres.

Expo Court, the total street from Nicholson Crescent southeastwards.

Bronco Court, the total street from Nicholson Crescent westwards.

Shankland Boulevard, from 30 metres west of Paringa Boulevard further westwards 260 metres.

Shankland Boulevard, from 40 metres northeast of Karoonda Court further northeastwards 495 metres.

Tarcoola Avenue, from Shankland Boulevard southwestwards 176 metres.

Pinnaroo Circuit, the total street from Tarcoola Avenue eastwards, southwards and westwards.

Tamboon Court, the total street from Pinnaroo Circuit westwards.

Paltara Close, the total street from Pinnaroo Circuit southeastwards.

Binnak Court, the total street from Pinnaroo Circuit northwards.

Tristan Court, the total street from East Street eastwards.

Cherwell Avenue, from 80 metres east of Augustine Terrace further eastwards 22 metres.

Bulla

Piccadilly Court, from 45 metres northeast of Normanby Drive further northeastwards 149 metres.

Victoria Government Gazette

Hermitage Drive, from Piccadilly Court northwards 110 metres.

Cannes Court, the total street from Piccadilly Court northwestwards.

Stella Court, the total street from Cannes Court westwards.

Manhattan Court, the total street from Normanby Drive northeastwards.

Normanby Drive, from 45 metres northwestwards of Burbridge Drive further northwestwards 98 metres.

Dorchester Street, from 40 metres southwest of Banbury Crescent further southwards 137 metres.

Watford Crescent, the total street from Dorchester Street.

Bisley Place, the total street from Watford Crescent northwards and westwards.

Silverton Court, the total street from Watford Crescent northeastwards.

Amesbury Avenue (Northleg) from Edington Way westwards 40 metres.

Amesbury Avenue (Southleg) from Edington Way westwards 60 metres.

Hothlyn Drive, from 230 metres east of Bridgewater Road further southeastwards 191 metres.

Northleigh Avenue, from Hothlyn Drive northeastwards 40 metres.

Edington Way, from Hothlyn Drive southeastwards 287 metres.

Falmouth Court, the total street from Edington Way northeastwards.

Normanby Drive, from 16 metres southeast of Burbridge Drive further southeastwards 244 metres.

Dorchester Street, from 62 metres west of Watford Crescent northwestwards 247 metres.

Exford Court, the total street from Dorchester Street northeastwards.

Redhill Court, the total street from Dorchester Street northeastwards.

Normanby Drive, from 50 metres north of Manhattan Court further northwards 192 metres.

Palazzo Court, the total street from Normanby Drive westwards and northwards.

Hermitage Drive, from Normanby Drive eastwards 146 metres.

Cranbourne

Justin Circuit, from 105 metres east of Bunya Place further eastwards 195 metres then southwards 71 metres.

Blackwood Drive, from Justin Circuit northwards 62 metres.

Victoria Government Gazette

Blackwood Drive, from Hallam Road southeastwards 415 metres.

Coral Drive, from 35 metres east of Michelle Drive further eastwards 162 metres.

Simon Court, from 50 metres east of Michelle Drive further eastwards 181 metres then northwards 103 metres.

Daryl Court, the total street from Simon Court northwards.

Leopold Crescent, from 35 metres south of Huntington Drive further southwards 188 metres then westwards 143 metres.

Patricia Court, the total street from Leopold Crescent southwestwards.

Hazel Court, the total street from Leopold Crescent northwestwards.

Croydon

Hanwell Court, from 40 metres southeast of Nangathan Way further eastwards 79 metres.

Fiscom Court, the total street from Mulgrave Way eastwards.

Dandenong

Kimberly Drive, from the east boundary of lot 81 westwards 176 metres.

Mickle Street, from the east boundary of lot 76 westwards 160 metres.

Kimberly Drive, from the north boundary of lot 30 southwards 80 metres then westwards 58 metres.

Diamond Valley

Mindara Court, the total street from Hillingdon Way southwards.

Harrap Court, the total street from Mindara Court westwards.

Jonquil Court, the total street from Harrap Court southwards and westwards.

Brownlow Drive, from Harrap Court northwards 125 metres.

Wayland Court, the total street from Everleigh Drive northeastwards.

Wentworth Close, the total street from James Cook Drive northwards.

Doncaster and Templestowe

Wynne Wood Court, the total street from Smiths Road eastwards and southwards.

McEwan Road, from Berringa Road eastwards 214 metres.

O'Briens Lane, from 355 metres north of Newmans Road further northwards and northwestwards 64 metres.

Eltham

Ridgeview Street, the total street from Leane Avenue northeastwards.

Clearview Court, the total street from Ridgeview Street eastwards.

G 42 25 October 1989 2715

Cloud Court, the total street from Ridgeview Street southeastwards.

Pickwood Rise, the total street from Ingrams Road southeastwards.

Healesville

Henry Street, from Maroondah Highway southwestwards 130 metres.

Knox

Henderson Road, from 145 metres north of Kellets Road further northwards 115 metres.

Forest Road, from Old Forest Road northwards 35 metres.

Old Forest Road, from Forest Road southeastwards 135 metres.

Marley Close, the total street from Woodside Drive northwards.

Woodside Drive, from Airedale Way westward 20 metres then eastwards 113 metres.

Airedale Way, from Woodside Drive southeastwards 232 metres.

Pinehill Drive, from Airedale Way southwestwards 58 metres.

Lillydale

Lakeview Drive, from The Portal southeastwards 70 metres.

Lakeview Drive from The Portal northwestwards 85 metres.

The Portal, from Lakeview Drive southwestwards 45 metres.

Bellavista Way, from Lakeview Drive northeastwards 50 metres.

Partridge Way, from 40 metres southeast of Drummerhill Lane further southeastwards and northeastwards 225 metres.

High Tor, the total street from Partridge Way southeastwards.

Hilledge Lane, from Partridge Way southwestwards and southeastwards 247 metres.

Hilledge Lane, from 240 metres southeast of Partridge Way further southwards and northwestwards 93 metres.

Water Supply Reserve (Easement), from Hayrick Lane northeastwards 108 metres.

Sherbrooke

Creek Road, from Belgrave-Gembrook Road southwards 148 metres.

Hill Street, from Somers Road northwards 170 metres.

Nation Road, from Belgrave-Gembrook Road eastwards 45 metres.

Hardy Street from 110 metres north of Borang Avenue further northwards 11 metres.

Lower Mount Morton Road, from Apsley Road southwards 55 metres.

2716 G 42 25 October 1989

Lower Mount Morton Road, from Gumtree Grove northwestwards, southwestwards, southeastwards and northeastwards 812 metres.

Springvale

Coral Island Court, the total street from Palm Beach Drive northwards.

Ashley Park Drive, from 15 metres northeast of Wells Road further north eastwards 80 metres then southeastwards 200 metres.

Ashley Park Drive, from Wells Road northeastwards 60 metres then further northwestwards 180 metres.

Whittlesea

Brabham Drive, from Peyton Drive southeastwards 418 metres.

Peyton Drive, from 60 metres north of Pulford Crescent further northwards 87 metres.

Buick Court, from Brabham Drive northwards 46 metres.

Bugatti Court, from Brabham Drive northwestwards 79 metres.

Grenda Drive, from 190 metres northwest of Roycroft Avenue further northwestwards 420 metres.

Crampton Crescent, from Grenda Drive northwards 40 metres.

Lukin Court, the total street from Grenda Drive southwards.

Nunn Close, the total street from Grenda Drive northeastwards.

Arthur Phillip Way, from Pindari Avenue westwards 110 metres.

Lady Penrhyn Avenue, the total street from Pindari Avenue westwards and southwards.

Considen Close, the total street from Lady Penrhyn Avenue northwestwards.

Underwood Close, the total street from Lady Penrhyn Avenue northeastwards.

Silverthorn Court, the total street from Pindari Avenue northeastwards.

Pindari Avenue, from Friendship Avenue southeastwards 218 metres.

Pindari Avenue, from Friendship Avenue northwards 34 metres.

Fishburn Court, the total street from Arthur Phillip Way northwards.

Francis Walton Road, the total street from Friendship Avenue to Arthur Phillip Way.

Friendship Avenue, from Pindari Avenue westwards 208 metres.

Commercial Drive, from 30 metres northwest of Longview Court further northwestwards 117 metres.

Mercedes Drive, from Commercial Drive northwards and eastwards 300 metres.

Victoria Government Gazette

Centenary Drive, from 62 metres northwest of Plenty Road further westwards 325 metres.

Polidor Court, the total street from Buckland Crescent northwards and westwards.

Hutchins Circuit, from Greenhills Road southeastwards 277 metres.

Rule Close, the total street from Centenary Drive southwards.

Miles Close, the total street from Centenary Drive southwards.

Dated 17 October 1989

J. FLOYD
Acting Assistant
General Manager
Management Services

MELBOURNE AND METROPOLITAN BOARD OF WORKS

General Notice

The Melbourne and Metropolitan Board of Works having made provision for carrying off the sewage of each and every property which or any part of which is situate in the Sewerage Areas hereinafter described doth hereby declare that on and after 23 October 1989 each and every property so situate shall be deemed to be a seweraged property within the meaning of the *Melbourne and Metropolitan Board of Works Act 1958*.

The Sewerage Areas hereinbefore referred to are:

Sewerage Area No. 6074

City of Knox—This area comprises lots 45 to 35, 14 to 8, 26 to 30, 54 to 46, 34, 33, 15 to 22, 31 and 32 Cathies Lane, lots 7 to 5, 3, 23 to 25 and 2 Nyadale Drive, lot 1, a further lot 1 and 2 Ferntree Gully Road, a Drainage Reserve abutting Nyadale Drive, a Tree Reserve abutting Ferntree Gully Road.

Sewerage Area No. 6092

Shire of Lillydale—This area comprises lots 115 to 134 The Ridge, a Reserve for Municipal purposes abutting The Ridge, a Tree Reserve abutting Hull Road and a further Reserve for Municipal Purposes abutting The Ridge.

Sewerage Area No. 6106

Shire of Sherbrooke—This area comprises lots 30 to 32 Old Belgrave Road, lots 52 to 66 Ropley Grange, Lots 82 to 75 and 91 to 96 Highcliff Road, lots 97, 98, 1, 2 and part lot 101 (Certificate of Title Volume 6175 Folio 1234875) Belmont Avenue.

Sewerage Area No. 6107

City of Knox—This area comprises lots 30, 29, 25, 10 to 1, 32, 33, 26 to 28, 11 and 18 to 20 Salerno Way, lots 12 to 14 and 17 Brearley Court, a Tree Reserve abutting Bergins Road.

Victoria Government Gazette

Sewerage Area No. 6108

Shire of Lillydale—This area comprises lots 14 to 12 Hereford Road, lots 11, 10, Part lot 23 and 9 to 7 Kookaburra Lane, lots 6 to 1 Old Hereford Road.

Sewerage Area No. 6109

City of Doncaster and Templestowe—This area comprises lot 2 Andersons Creek Road.

Sewerage Area No. 6110

Shire of Lillydale—This area comprises lots 2 and 1 Mitchell Road.

Sewerage Area No. 6111

City of Knox—This area comprises lots 754 to 757 Kavanagh Court.

Sewerage Area No. 6112

City of Knox—This area comprises all lots in Elba Close, Bonaparte Place, Crimea Close and Josephine Close, lots 1 to 9, 13 to 20, 50 to 53 and 100 to 107 Karoo Road, lots 12, 11, 10, 54 to 57, 64, 65, 84, 85 and 96 to 99 Murrindal Drive, a Plantation Reserve abutting Napoleon Road and a Reserve for Municipal Purposes abutting Elba Close and Murrindal Drive.

Sewerage Area No. 6113

Shire of Lillydale—This area comprises lots 54 to 58 and 1 Old Hereford Road, lots 1 to 6, 16 and 15 Hereford Road.

Sewerage Area No. 6644

City of Altona—This area comprises all lots in Gates Court, Sorrell Court, Dixon Court and Brikett Court, all formerly known as Talbot Street, all lots in O'Connor Court, lots 26 to 32 and 13 to 18 Gardner Court, lots 31 to 39 Woodyard Court and lots 40 to 48 Neilson Court, all formerly known as Shirley Street, all lots in Waddell Court, lots 13 to 19, 32 and 31 Russell Court, both formerly known as Rosebery Street, lots 20 to 25, 20 to 25, 20 and 20 to 25 South Avenue, lots 6, 1 to 6, 1 to 6, 1 to 6, 25 to 30 and 25 to 30 Nelson Avenue, lots 1 to 6 and 1 to 6 Trafalgar Avenue, lots 7 to 24 and 7 to 19 Victoria Street.

Sewerage Area No. 6853

City of Keilor—This area comprises all lots in Gwen Court, lots 2183 to 2202, 1688 to 1694 and 1695 to 1706 Fastnet Drive, lots 1723, 1730 to 1734, 1577 and 1576 Admirals Crescent, lots 1722 to 1711 Solent Crescent.

Sewerage Area No. 6854

City of Werribee—This area comprises lots 30 to 45 Tomkin Court formerly known as Fitzroy Street, lots 8 to 23 Whitehead Court formerly known as Grace Street, lots 1 to 6 and 24 to 29 Newham Way formerly known as Balaclava Avenue, lots 1 to 6 Central Avenue.

G 42 25 October 1989 2717

Sewerage Area No. 6855

City of Werribee—This area comprises lots 413 to 419 Lyrebird Court, lots 777 to 771 Silt Court, lots 767 to 755, 411 and 412 Silvereye Crescent, lots 754 to 752, a Reserve Chat Place.

Sewerage Area No. 8671

City of Whittlesea—This area comprises all lots in Briar Court, lots 1 to 5 Turner Court, lots 26, 13 to 11 and 4 to 1 Reid Street, that piece of land described on Certificate of Title Volume 8055 Folio 003, lots 4 to 6, 1, 2, 8, 1, 2, 29, 2 and 1 Gorge Road, lots 3 to 13, 14 and 18 to 28 Kelvin Grove, those pieces of land described on Certificates of Title Volume 9568 Folio 811, Volume 9568 Folio 812 and Volume 9235 Folio 615 Plenty Road, lots 3 to 9, 33 and 32 Thomas Street.

Sewerage Area No. 8728

Shire of Eltham—This area comprises that piece of land described on Certificate of Title Volume 5914 Folio 1182773 Heidelberg-Kinglake Road, those pieces of land described on Certificates of Title Volume 8671 Folio 445 and Volume 8909 Folio 542 Mary Place.

Sewerage Area No. 8732

City of Preston—This area comprises lots 115 and 116 Bellevue Crescent.

Sewerage Area No. 8733

Shire of Bulla—This area comprises all lots in Goodrich Court and Ilford Court, lot 848 Lindfield Court, lots 858 to 863, a Reserve and lots 871 to 877 Manningtree Parade, lots 880 to 884, 925 to 929, 675 and 18 Hothlyn Drive, lots 885 to 890, 891 to 894, a Reserve, lots 895 to 900, 901, 902 and 917 to 924 Edington Way.

Sewerage Area No. 8735

Shire of Eltham—This area comprises all lots in Wynvale Court and Cameron Court, lots 44 to 47 and 48 to 51 Darkan Court, lots 26, 41 to 43, 52, 53, a Reserve, lots 2 to 10, 30, 31 and a Reserve Kalbar Road, lots 11 to 13, 14, 15 to 18, 19 and 21 to 29 Tyrone Drive, an MMBW pipe track abutting Maroong Drive.

Sewerage Area No. 8736

Shire of Bulla—This area comprises lots 194 to 210, a Reserve, a further Reserve, lots 211 to 221 Hermitage Drive.

Sewerage Area No. 8737

City of Whittlesea—This area comprises lots 46 to 52, 10 and 9 Greenhill Road, lots 11 to 29 and 67 to 60 Hutchins Circuit, all lots in Caitlyn Court, lots 1 to 8 Maroondah Terrace.

2718 G 42 25 October 1989

Sewerage Area No. 8740

City of Whittlesea—This area comprises lots 8 to 15, 768 and a Reserve Centenary Drive, that piece of land described on Certificate of Title Volume 9249 Folio 281 Plenty Road.

Sewerage Area No. 8743

Shire of Eltham—This area comprises all lots in Hawkurst Court, a Reserve, lots 140 and 141 Drysdale Avenue.

Sewerage Area No. 8744

City of Broadmeadows—This area comprises lots 24 to 34 and 35 to 42 Lisa Place, lot 1 Glenelg Street.

Dated 17 October 1989

By Order of the Board

J. FLOYD

Acting Assistant General Manager
Management Services

Transport Act 1983

**NOTICE DECLARING NEW ROADS TO BE
FIT TO BE USED AS PUBLIC HIGHWAYS**

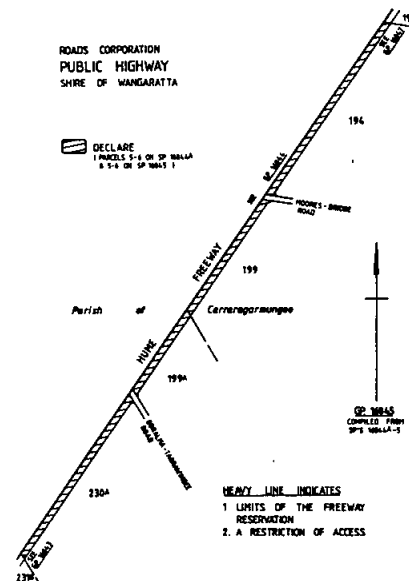
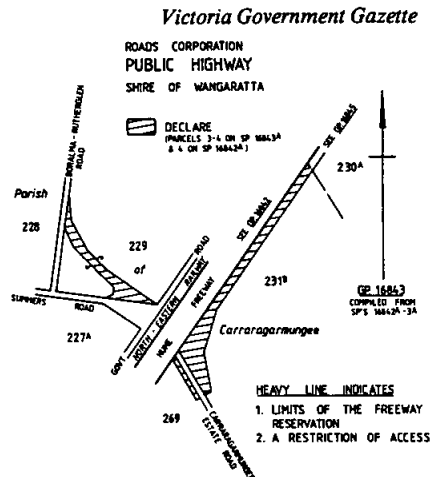
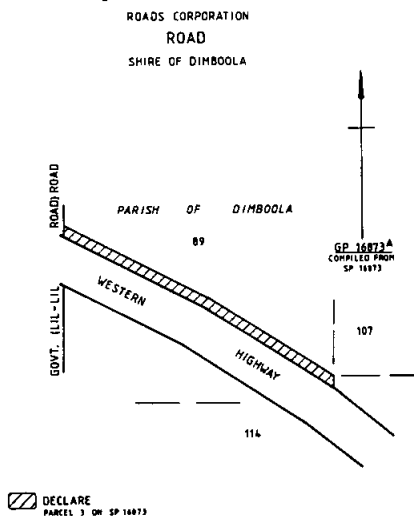
The Roads Corporation is of the opinion that the new roads as set out below are fit to be used as public highways:

The new road in the Shire of Dimboola shown hatched on plan numbered GP16873A.

The new road in the Shire of Wangaratta shown hatched on plans numbered GP16843, GP16845, GP16847 and GP16847A.

The new road in the Shire of Werribee shown hatched on plan numbered GP16995C.

The new road in the Shire of Gisborne shown hatched on plan numbered GP16102B.



ROADS CORPORATION
PUBLIC HIGHWAY
SHIRE OF WANGARATTA

ROADS CORPORATION
PUBLIC HIGHWAY
SHIRE OF WANGARATTA

SEE GP 16812A
153

ROADSIDE RESERVE

CLUGGS ROAD

GP 16811A

GP 16812

156

155

Parish of Bantheramba

FREEWAY

193

CP 19866

MOORE ROAD

Parish of Carraragummee

194

GP 16817
COMPILED FROM
SP'S 16846 - 7

HEAVY LINE INDICATES

1. LIMITS OF THE FREEWAY RESERVATION
2. A RESTRICTION OF ACCESS

DECLARE
(PARCELS 8-9 ON SP 16814
6-12 ON SP 16817)

ROADS CORPORATION
PUBLIC HIGHWAY
SHIRE OF WANGARATTA

DECLARE
1 PARCELS 10-11 ON SP 16647
& 4-8 ON SP 16648

Parish of Bantheramba

FREEWAY

ROADSIDE RESERVE

CEMETERY ROAD

101

152A

152

GP 16647A
COMPILED FROM
SP'S 16647 - 8

153

154

155

156

157

158

159

160

161

162

163

164

165

166

167

168

169

170

171

172

173

174

175

176

177

178

179

180

181

182

183

184

185

186

187

188

189

190

191

192

193

194

195

196

197

198

199

200

CLUGGS ROAD

GP 16647

HEAVY LINE INDICATES

1. LIMITS OF THE FREEWAY
RESERVATION

2. A RESTRICTION OF ACCESS

HEAVY LINE INDICATES

1. LIMITS OF THE FREEWAY RESERVATION
2. A RESTRICTION OF ACCESS

ROADS CORPORATION
PUBLIC HIGHWAY
SHIRE OF WERRIBEE

ROADS CORPORATION
ROAD
SHIRE OF GISBORNE

21st ST

CALDER FREEWAY

SECTION 35

OF 20

FERRIS

GILBERT

 DECLARE

HEAVY LINE INDICATES
1. The limits of the freeway reservation.
2. A restriction of access.

2720 G 42 25 October 1989

In accordance with the provisions of clause 2 (2), schedule 5 of the *Transport Act 1983*, the new roads shall, upon the publication of this notice in the *Government Gazette*, become and be absolutely dedicated to the public as public highways within the meaning of any law now or hereafter in force.

Dated 20 October 1989

K. J. H. BURKE
Manager—Design Departments
Roads Corporation

Transport Act 1983

NOTICE DECLARING THE WIDENINGS OF EXISTING ROADS TO BE FIT TO BE USED AS PUBLIC HIGHWAYS

The Roads Corporation is of the opinion that the widenings of the existing roads as set out below are fit to be used as public highways:

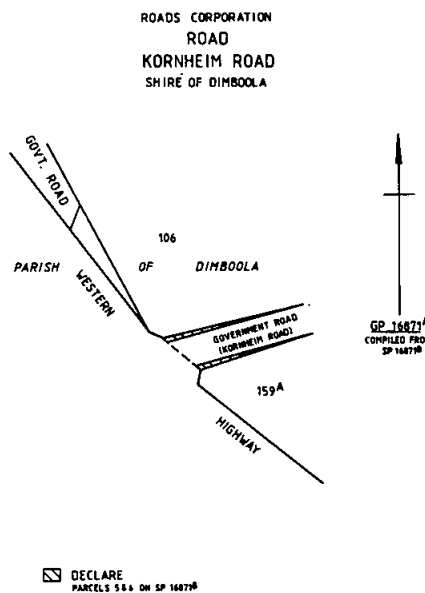
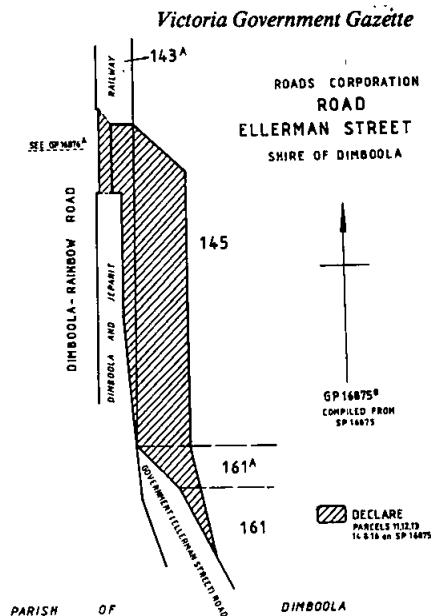
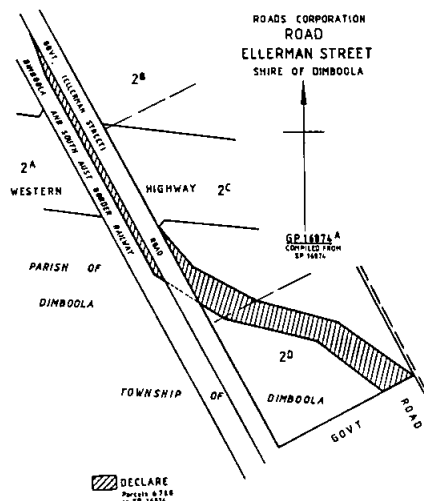
The widening of an existing road (Ellerman Street) in the Shire of Dimboola shown hatched on plans numbered GP16874A and GP16875B.

The widening of an existing road (Kornheim Road) in the Shire of Dimboola shown hatched on plan numbered GP16871A.

The widening of an existing road (Howey Street) in the Shire of Gisborne shown hatched on plan numbered GP14978H.

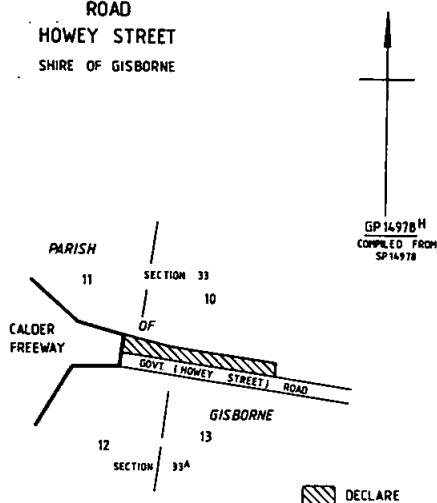
The widening of an existing road (Brady Road) in the City of Dandenong shown hatched on plan numbered GP10012.

The widening of an existing road in the Shire of Warragul shown hatched on plan numbered GP15807D.



Victoria Government Gazette

ROADS CORPORATION
ROAD
HOWEY STREET
SHIRE OF GISBORNE



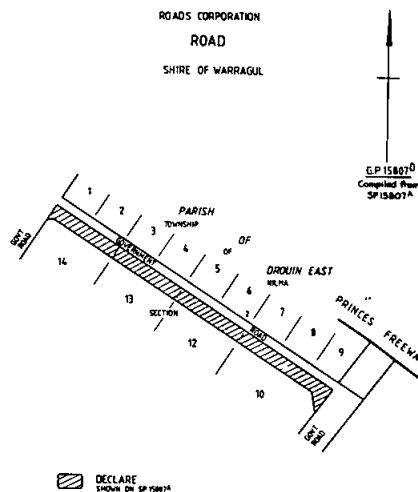
HEAVY LINE INDICATES

1. The limits of the freeway reservation.
2. A restriction of access.

DECLARE

G 42 25 October 1989 2721

ROADS CORPORATION
ROAD
SHIRE OF WARRAGUL



DECLARE

In accordance with the provisions of clause 2 (2), schedule 5 of the *Transport Act 1983*, the widenings shall, upon the publication of this notice in the *Government Gazette*, become and be absolutely dedicated to the public as public highways within the meaning of any law now or hereafter in force.

Dated 20 October 1989

K. J. H. BURKE
Manager—Design Departments
Roads Corporation

Transport Act 1983

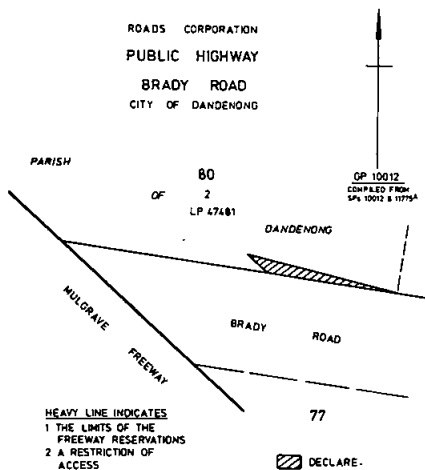
VARIATIONS OF DECLARATIONS AND DEDICATIONS OF ROADS

The Roads Corporation, in pursuance of the powers conferred by the *Transport Act 1983*, varies the declarations of roads as described below; and further declares that any new roads, deviations or widenings made by the Roads Corporation and included in such variations are fit to be used as public highways—

41/89 By including in the declaration of Heath Road in the Shire of Heywood the land shown hatched on plans numbered GP16572A, GP16572B and GP16572C and excluding from the said declaration the land shown cross-hatched on plan numbered GP16572A.

42/89 By excluding from the declaration of the Rainbow Road in the Shire of Dimboola the land shown cross-hatched on plan numbered GP16875A.

43/89 By renaming the Rainbow Road in the Shire of Dimboola to the Dimboola-Rainbow Road, as shown by heavy black line on plans



HEAVY LINE INDICATES
1 THE LIMITS OF THE
FREEWAY RESERVATIONS
2 A RESTRICTION OF
ACCESS

DECLARE

2722 G 42 25 October 1989

numbered GP74-MR and GP75-MR, and including in the said declaration the land shown hatched on plan numbered GP16876A.

44/89 By including in the declaration of the Dimboola-Warracknabeal Road in the Shire of Dimboola the land shown hatched on plan numbered GP12034A.

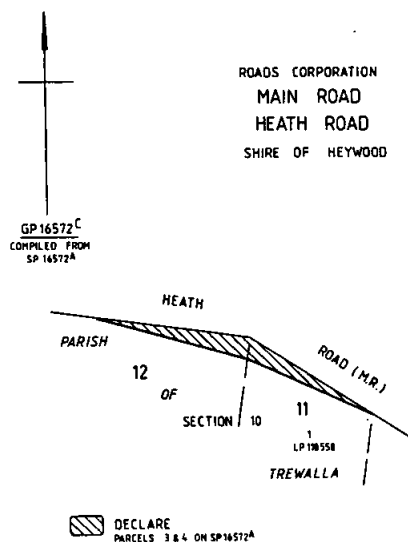
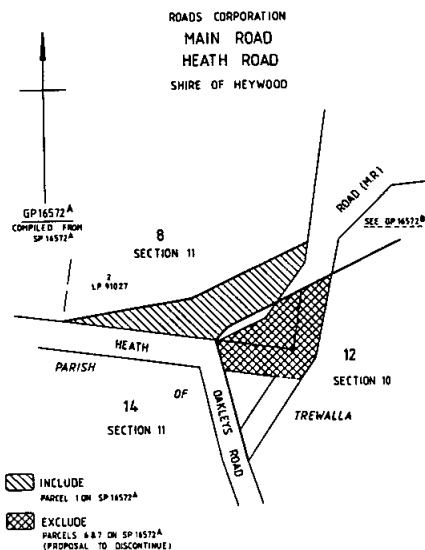
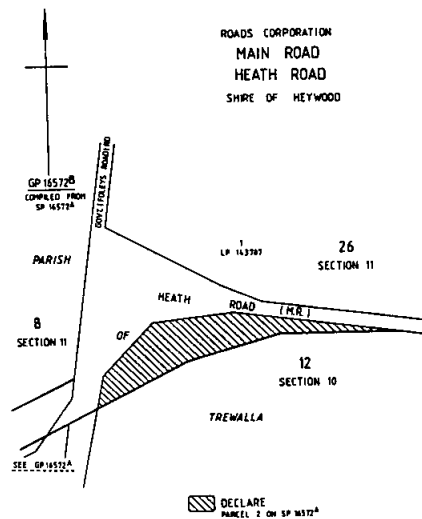
45/89 By including in the declaration of the Borung Highway in the Shire of Dimboola the land shown hatched on plan numbered GP12034B and excluding from the said declaration the land shown cross-hatched on the said plan.

46/89 By excluding from the declaration of the Foster North-Mirboo South Road in the Shire of South Gippsland the land shown cross-hatched on plan numbered GP18096A.

47/89 By including in the declaration of the Princes Highway in the Shire of Warragul the land shown hatched on plan numbered GP15814 and excluding from the said declaration the land shown diagonally hatched and cross-hatched on plans numbered GP15807E, GP15809, GP15811B and GP15814.

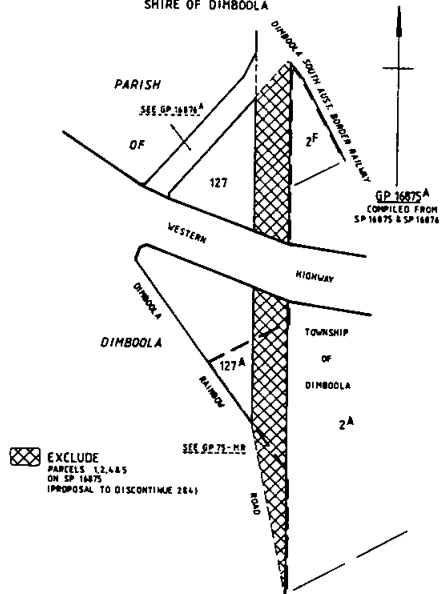
48/89 By including in the declaration of the Darnum-Allambie Road in the Shire of Warragul the land shown hatched on plan numbered GP15811C.

Victoria Government Gazette



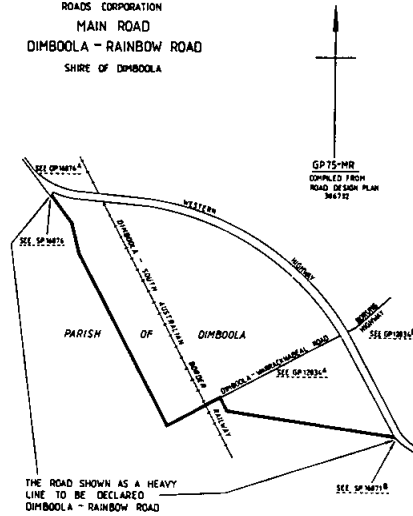
Victoria Government Gazette

ROADS CORPORATION
MAIN ROAD
RAINBOW ROAD
SHIRE OF DIMBOOLA

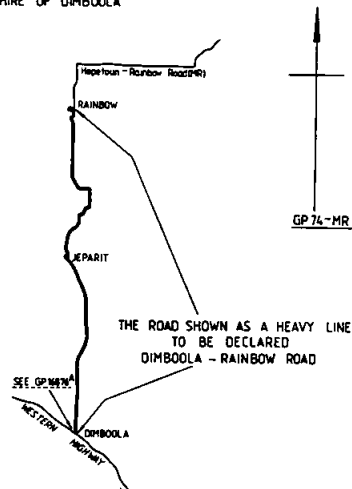


G 42 25 October 1989 2723

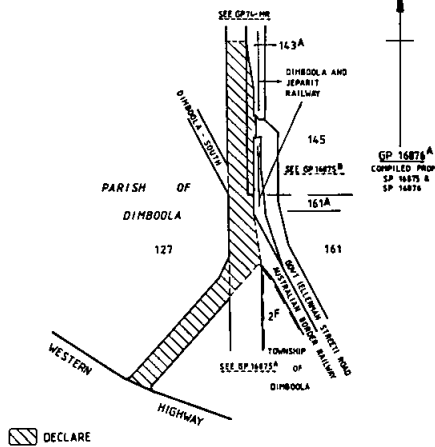
ROADS CORPORATION
MAIN ROAD
DIMBOOLA - RAINBOW ROAD
SHIRE OF DIMBOOLA



ROADS CORPORATION
MAIN ROAD
DIMBOOLA RAINBOW ROAD
SHIRE OF DIMBOOLA

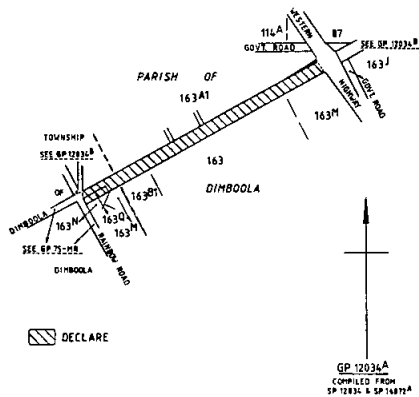


ROADS CORPORATION
MAIN ROAD
DIMBOOLA - RAINBOW ROAD
SHIRE OF DIMBOOLA



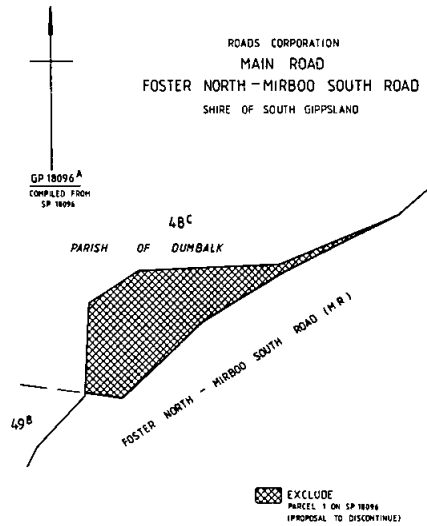
2724 G 42 25 October 1989

ROADS CORPORATION
MAIN ROAD
DIMBOOLA - WARRACKNABEAL ROAD
SHIRE OF DIMBOOLA

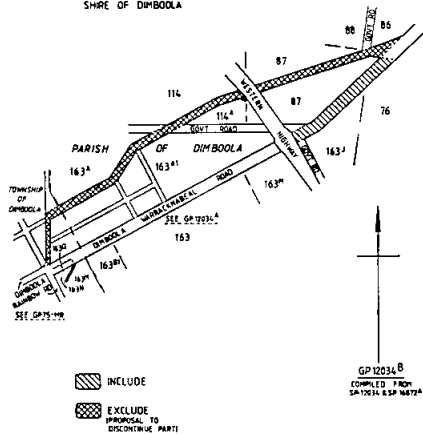


Victoria Government Gazette

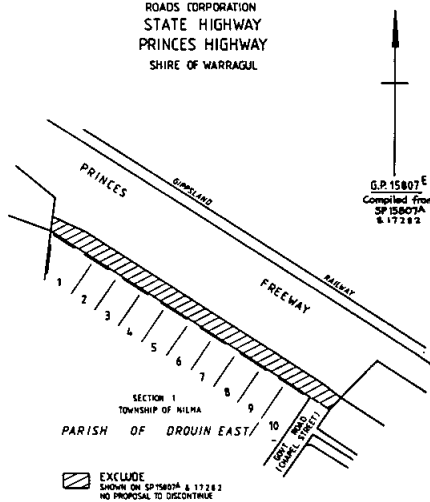
ROADS CORPORATION
MAIN ROAD
FOSTER NORTH - MIRBOO SOUTH ROAD
SHIRE OF SOUTH GIPPSLAND

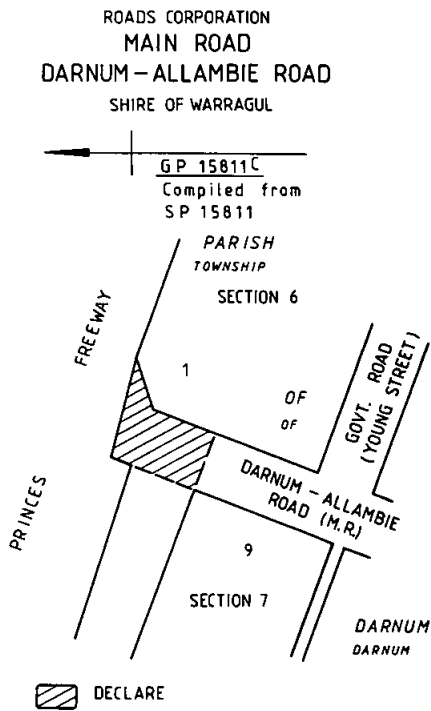
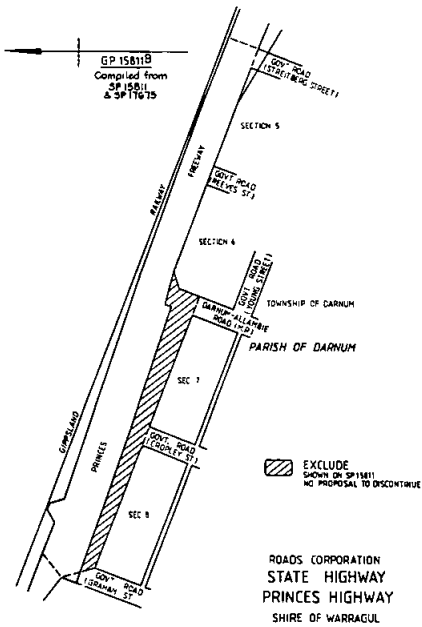
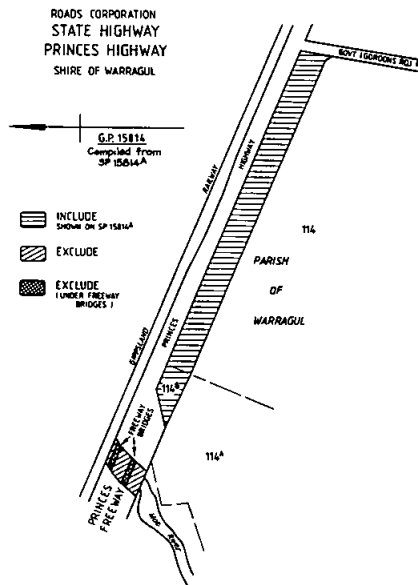
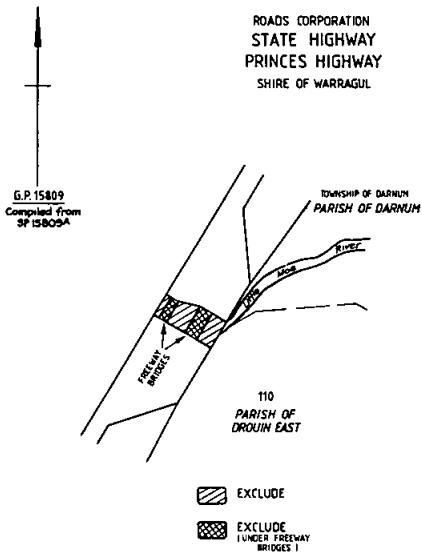


ROADS CORPORATION
STATE HIGHWAY
BORUNG HIGHWAY
SHIRE OF DIMBOOLA



ROADS CORPORATION
STATE HIGHWAY
PRINCES HIGHWAY
SHIRE OF WARRAGUL





2726 G 42 25 October 1989

In accordance with the provisions of clause 2 (2), Schedule 5 of the *Transport Act* 1983, the new roads, deviations or widenings made by the Roads Corporation shall, upon the publication of this notice in the *Government Gazette*, become and be absolutely dedicated to the public as a public highway within the meaning of any law now or hereafter in force.

Dated 20 October 1989

K. J. H. BURKE

Manager—Design Departments
Roads Corporation

Transport Act 1983

DECLARATIONS AND DEDICATIONS OF ROADS

The Roads Corporation, in pursuance of the powers conferred by the *Transport Act* 1983, declares the roads or parts of roads or any deviations from or widenings of roads to be as described below; and further declares that any such new roads, deviations or widenings made by the Roads Corporation are fit to be used as public highways—

36/89 The widening of the Gisborne Main Road in the Shire of Gisborne shown hatched on plan numbered GP16100D.

37/89 The widening of the Mount Macedon Road in the Shire of Gisborne shown hatched on plan numbered GP16102A.

38/89 The widening of the Calder Freeway in the Shire of Gisborne shown hatched on plans numbered GP16100C and GP17483A.

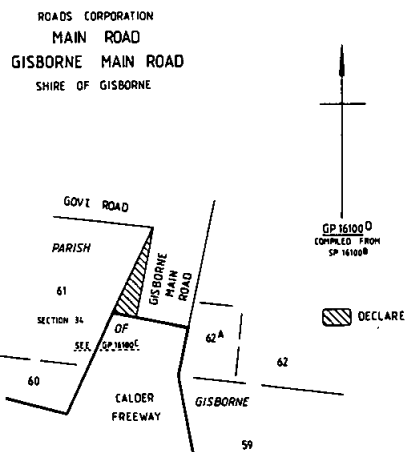
39/89 The new road (Princes Freeway) in the Shire of Warragul shown hatched and cross-hatched on plans numbered GP15807C, GP15808, GP15810, GP15811A and GP15812.

40/89 The new road (Hume Freeway) in the Shire of Wangaratta shown hatched on plans numbered GP16840, GP16842, GP16844, GP16846 and GP16848.

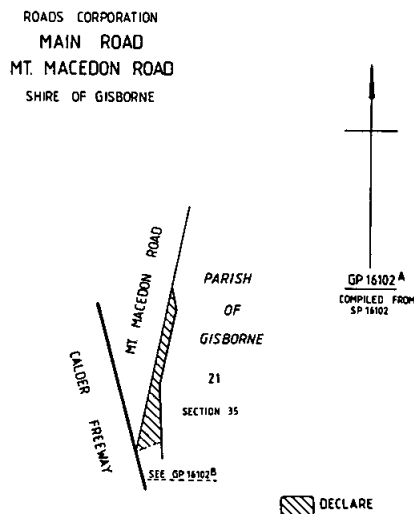
41/89 The widening of the Maltby By-Pass Road in the Shire of Werribee shown hatched on plan numbered GP16995A.

42/89 The widening of Duncans Road in the Shire of Werribee shown hatched on plan numbered GP16995B.

Victoria Government Gazette



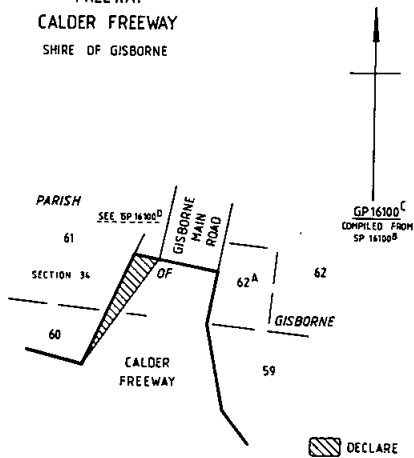
HEAVY LINE INDICATES
1 The limits of the freeway reservation
2 A restriction of access



HEAVY LINE INDICATES
1 The limits of the freeway reservation
2 A restriction of access

Victoria Government Gazette

ROADS CORPORATION
FREEWAY
CALDER FREEWAY
SHIRE OF GISBORNE

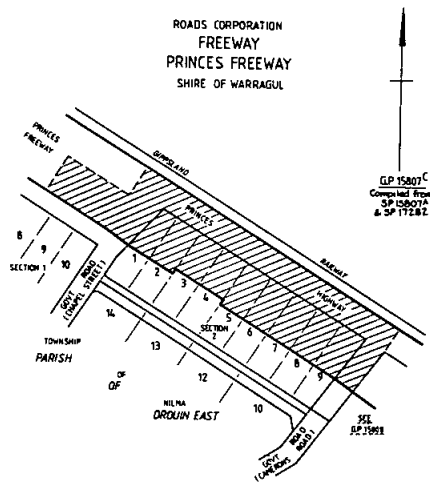


HEAVY LINE INDICATES

- 1 The limits of the freeway reservation.
- 2 A restriction of access.

G 42 25 October 1989 2727

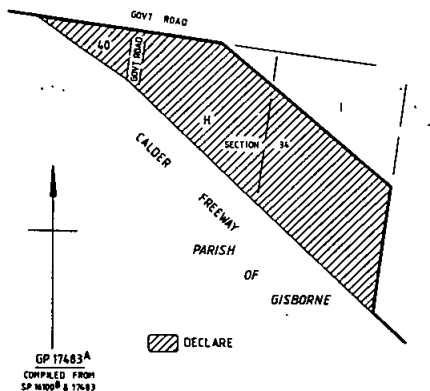
ROADS CORPORATION
FREEWAY
PRINCES FREEWAY
SHIRE OF WARRAGUL



HEAVY LINE INDICATES

- 1 The limits of the freeway reservation.
- 2 A restriction of access.

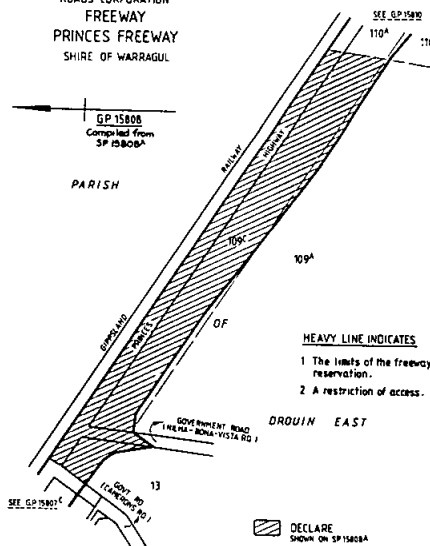
ROADS CORPORATION
FREEWAY
CALDER FREEWAY
SHIRE OF GISBORNE



HEAVY LINE INDICATES

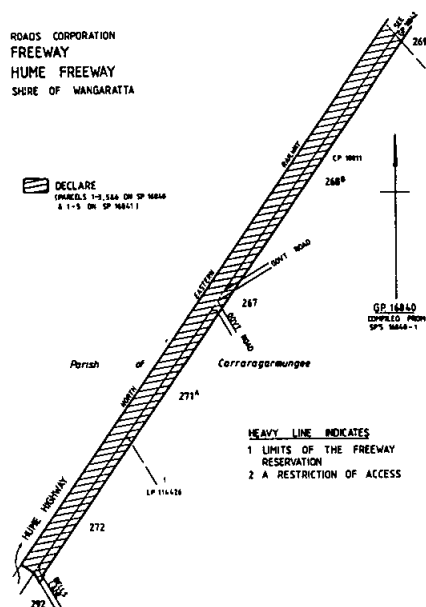
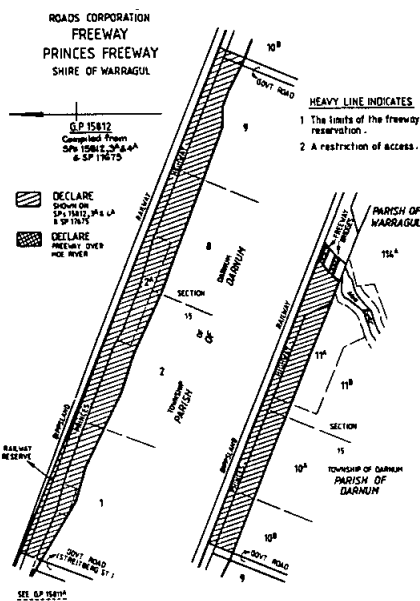
- 1 The limits of the freeway reservation.
- 2 A restriction of access.

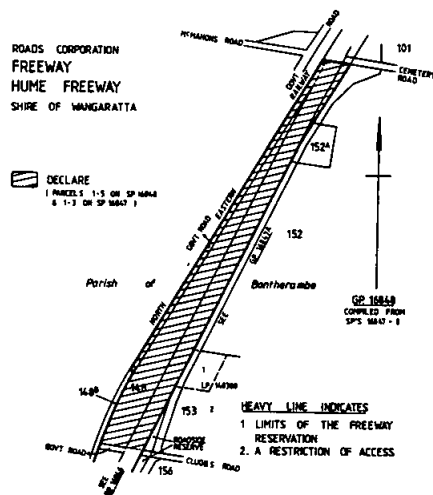
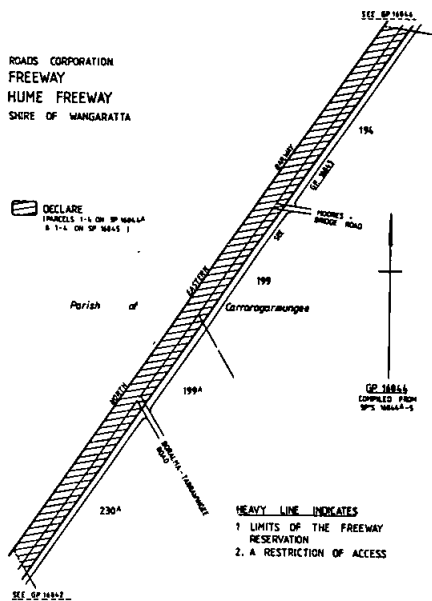
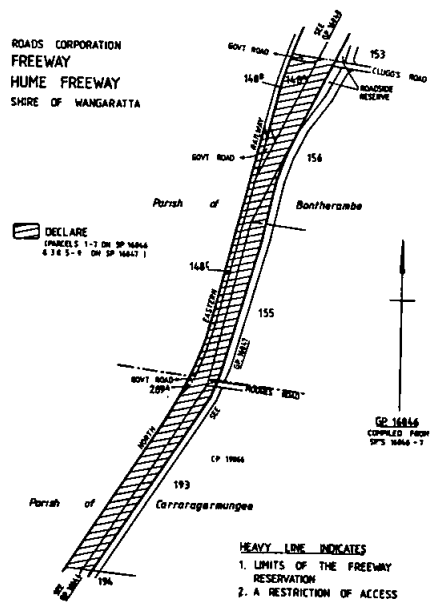
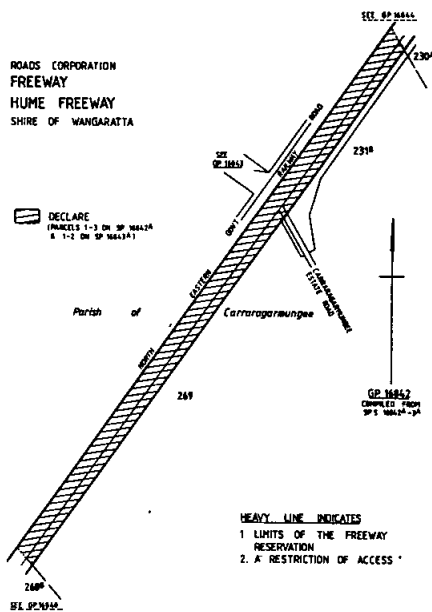
ROADS CORPORATION
FREEWAY
PRINCES FREEWAY
SHIRE OF WARRAGUL



HEAVY LINE INDICATES

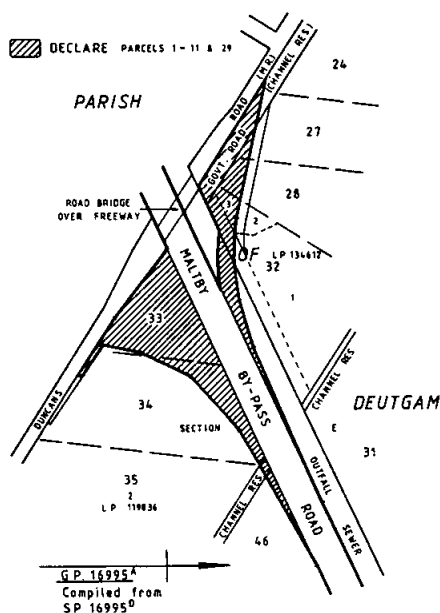
- 1 The limits of the freeway reservation.
- 2 A restriction of access.



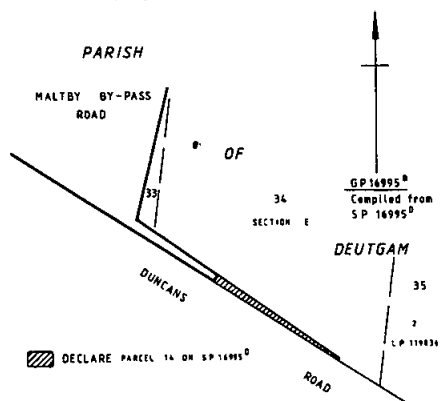


2730 G 42 25 October 1989

ROADS CORPORATION
FREEWAY
MALTBY BY-PASS ROAD
SHIRE OF WERRIBEE



ROADS CORPORATION
MAIN ROAD
DUNCANS ROAD
SHIRE OF WERRIBEE



Victoria Government Gazette

In accordance with the provisions of clause 2 (2), Schedule 5 of the *Transport Act* 1983, the new roads, deviations or widenings made by the Roads Corporation shall, upon the publication of this notice in the *Government Gazette*, become and be absolutely dedicated to the public as a public highway within the meaning of any law now or hereafter in force.

Dated 20 October 1989

K. J. H. BURKE
Manager—Design Departments
Roads Corporation

Land Acquisition and Compensation Act 1986
Water Act 1958

NOTICE OF ACQUISITION

Compulsory Acquisition of Interest in Land
Torrumbarry No. 1 Outfall Channel

The Rural Water Commission of Victoria declares that by this notice it acquires the following interest in the land described hereunder:

Owner's Name: B. McKnight.

Interest Acquired: Easement.

Land in which Interest Subsists: Allotment 8A, Section F, Parish of Murrabit West.

Area of Interest: 1.3765 hectares.

Title Details: Certificate of Title Volume 8063, Folio 461.

Plan No. 0054 detailing the location of the easement is available for perusal at the Head Office of the Rural Water Commission of Victoria, 590 Orrong Road, Armadale, 3143.

Published with the authority of the Rural Water Commission of Victoria.

T. J. CHANDLER
Chief, Property, Legal and Valuation Services
Rural Water Commission of Victoria

Land Acquisition and Compensation Act 1986
Water Act 1958

NOTICE OF ACQUISITION

Compulsory Acquisition of Interest in Land
Torrumbarry No. 1 Outfall Channel

The Rural Water Commission of Victoria declares that by this notice it acquires the following interest in the land described hereunder:

Owners' Names: R. A. and P. W. McKnight.

Interest Acquired: Easement.

Land in which Interest Subsists: Lot 4, LP80980 being part of Allotment 8, Section F, Parish of Murrabit West.

Area of Interest: 3.2276 hectares.

Victoria Government Gazette

Title Details: Certificate of Title Volume 8814, Folio 449.

Plan No. 0053 detailing the location of the easement is available for perusal at the Head Office of the Rural Water Commission of Victoria, 590 Orrong Road, Armadale, 3143.

Published with the authority of the Rural Water Commission of Victoria.

T. J. CHANDLER
Chief, Property, Legal and Valuations Services
Rural Water Commission of Victoria

Land Acquisition and Compensation Act 1986
Water Act 1958

NOTICE OF ACQUISITION

Compulsory Acquisition of Interest in Land
Torrumbarry No. 1 Outfall Channel

The Rural Water Commission of Victoria declares that by this notice it acquires the following interest in the land described hereunder:

Owner's Name: G. H. McKnight.

Interest Acquired: Easement.

Land in which Interest Subsists: Allotment 14, Section F, Parish of Murrabit West.

Area of Interest: 0.9876 hectares.

Title Details: Certificate of Title Volume 9421, Folio 995.

Plan No. 0055 detailing the location of the easement is available for perusal at the Head Office of the Rural Water Commission of Victoria, 590 Orrong Road, Armadale, 3143.

Published with the authority of the Rural Water Commission of Victoria.

T. J. CHANDLER
Chief, Property, Legal and Valuation Services
Rural Water Commission of Victoria

Creditors, next of kin and others having claims against the estate of any of the under-mentioned deceased persons are required to send particulars of their claims to the State Trust Corporation of Victoria, 168 Exhibition Street, Melbourne, Vic. 3000 the personal representative, on or before 28 December 1989 after which date the State Trust Corporation may convey or distribute the assets having regard only to the claims of which the State Trust Corporation then has notice:

Bayne, Kathleen Mary, late of 18 Erskine Street, North Melbourne, widow, died 25 July 1989.

Coles, Frances, late of 946 Burke Road, Balwyn, retired, died 20 May 1989.

Dunne, William Gove, late of 11 Speight Street, Newport, pensioner, died 2 September 1989.

G 42 25 October 1989 2731

Foley, Mary Veronica, late of 15 Pridham Street, Kensington, pensioner, died 21 June 1989.

Helmore, Jean Agnes, late of Sunbury, pensioner, died 13 July 1989.

King, George Clifford, late of 78 Ingles Street, Port Melbourne, retired boiler maker, died 7 July 1989.

McCarthy, Blanche Teresa, formerly of 21 Crosbie Road, Murrumbeena, late of Aaron Nursing Home, 557 Neerim Road, Hughesdale, retired, died 12 April 1989.

Moran, Violet Rubina, late of Kew, pensioner, died 6 June 1989.

Richards, Emil, late of 12 Hanslope Avenue, Alphington, pensioner, died 2 January 1988.

Richards, Peter Austin, formerly of 7 Hilda Street, Cheltenham, late of Carrum Downs Caravan Park and Motel, Frankston-Dandenong Road, Carrum Downs, retired public servant, died 24 July 1989.

Ryan, Elizabeth Ann, formerly of 15 Gordon Street, West Coburg, late of Unit 4, 3 Fletcher Street, Essendon, widow, died 9 September 1989.

Szymon, Kamienny, late of Beechworth, pensioner, died 19 July 1989.

Tibballs, Ellen Blanche, late of 24 Galtea Street, Diamond Creek, pensioner, died 5 September 1989.

Dated 18 October 1989

W. J. KILPATRICK
Managing Director
State Trust Corporation

Creditors, next of kin and others having claims against the estate of any of the under-mentioned deceased persons are required to send particulars of their claims to the State Trust Corporation of Victoria, 168 Exhibition Street, Melbourne Vic. 3000 the personal representative, on or before 26 December 1989 after which date the State Trust Corporation may convey or distribute the assets having regard only to the claims of which the State Trust Corporation then has notice:

Albert, Elizabeth Hay, late of Flat 3, 105 Punt Road, Windsor, widow, died 18 July 1989.

Bromell, Edward Carleton, late of 5 Hume Street, Sunbury, retired gardener, died 15 July 1989.

Cekada, Berto, late of Cann River, mill hand, died between 15 and 17 May 1989.

Fillip, Edmund John, also known as Edmund John Phillip, late of 50 Clifton Street, North Balwyn, despatch clerk, died 30 April 1989.

Fox, William Henry, late of 9 Membry Street, Northcote, retired leather trade employee, died 21 July 1989.

2732 G 42 25 October 1989

Hopkinson, John Hames, late of 200 Albert Street, Port Melbourne, retired, died 13 June 1989.

Lamers, Harry, late of 25 Sheila Street, East Preston, retired, died 9 March 1988.

Murphy, Eileen Mary, late of 24 Holroyd Street, Coburg, widow, died 7 March 1989.

Nichols, Charlotte, formerly of 67 Newry Street, North Carlton, late of Mount Royal Hospital, Poplar Road, Parkville, retired, died 27 November 1988.

Phillips, Ada Mavia, late of Unit 1, 63 Kooyong Road, Armadale, widower, died 23 June 1989.

Pride, James Frederick, late of Flat 4, 4 McGrath Court, Richmond, retired, died 28 April 1989.

Price, Gilbert Thomas, late of 152 Gallow Road, Corriemungie via Timboon, pensioner, died 6 April 1983.

Rowlings, Pearl Violet, formerly of 455 Clarke Street, Northcote, late of Wyuna Nursing Home, 88 Cunningham Street, Northcote, widow, died 5 August 1989.

Tapper, Lionel David, late of 6 Sutherland Street, Coburg, retired, died 21 July 1989.

Thomas, Queenie Doris, formerly of 309 Auburn Road, Hawthorn, late of Toorak House Private Nursing Home, 1011 Toorak Road, Camberwell, widow, died 29 August 1989.

Dated: 17 October 1989

W. J. KILPATRICK
Managing Director
State Trust Corporation

Stamps Act 1958

NOTICE UNDER SECTION 40A

Pursuant to section 40A of the *Stamps Act 1958* I hereby revoke the declaration made and published in the *Victoria Government Gazette* No. 90 on 28 August 1985 of Avco Financial Services Limited of 344 St. Kilda Road, Melbourne, as an "authorised person" (No. AP 138) in relation to instruments of:

- (a) Secured Loan Contracts;
- (b) Secured Caveat Only Loan Contracts; and
- (c) Secured Bill of Sale Loan Contracts—

entered into by that corporation to which subdivision (17) of Division 3 of Part II of the *Stamps Act 1958* applies.

R. A. JOLLY, Treasurer
Department of Management and Budget
Melbourne, 19 October 1989

Victoria Government Gazette

Stamps Act 1958

NOTICE UNDER SECTION 40A

Pursuant to section 40A of the *Stamps Act 1958*, I hereby declare that Avco Financial Services Limited of 344 St Kilda Road, Melbourne, is an "authorised person" (No. AP 138) in relation to the class of instruments of:

- (a) Secured Loan Contract;
- (b) Secured Caveat Only Loan Contract; and
- (c) Secured Goods Mortgage Loan Contract—

entered into by that corporation to which subdivision (17) of Division 3 of Part II of the *Stamps Act 1958* applies.

R. A. JOLLY, Treasurer
Department of Management and Budget
Melbourne, 19 October 1989

Motor Car Traders Act 1986

MINISTRY OF CONSUMER AFFAIRS

Motor Car Traders (General Amendment)

Regulations 1989

It is proposed to make regulations—

- (a) to make a relevant prescribed form consistent with recent amending legislation;
- (b) to make regulatory requirements clearer and more comprehensible, where necessary;
- (c) to alter regulatory requirements which, in some circumstances, may be impossible to comply with in their present form;
- (d) to promote compliance with a regulatory requirement which currently is not being properly observed;
- (e) to set the threshold purchase prices above which the different warranty provisions of the Act apply at currently appropriate levels;
- (f) to facilitate the effective and efficient operation of the Motor Car Traders Licensing Authority and the Motor Car Traders Guarantee Fund.

A Regulatory Impact Statement has been prepared in accordance with the requirements of the *Subordinate Legislation Act 1962*. The statement concludes that the proposed regulations best achieve the above aims and will facilitate the efficient operation of the motor car retail industry, while ensuring that consumers continue to be adequately protected.

A copy of the Regulatory Impact Statement may be obtained from the Legal Services Branch of the Ministry of Consumer Affairs (see address below).

Victoria Government Gazette

Comments and submissions are invited. These should be in writing, addressed to the Director of Consumer Affairs, 500 Bourke Street, Melbourne 3000. Three weeks will be allowed from the date of this advertisement for comments and submissions to be made.

P. M. FAULKNER
Director of Consumer Affairs

Planning and Environment Act 1987
**GEELONG REGIONAL PLANNING
SCHEME**

**Notice of Approval of Amendment
Amendment R28 Part 1**

The Minister for Planning and Environment has approved the above amendment.

The amendment comes into operation on the date this notice is published in the *Government Gazette*.

The amendment includes the following items:

Rezoning of land bounded by Great Britain Street, Heytesbury Street, Buxton Road and the railway reservation, Geelong West from Public Purposes Reservation (Existing)—11—Education Department to Public Open Space Reservation (Existing)—B—Public Park.

Rezoning of land west of Ibbotson Street, St Leonards from a Rural General Farming Zone to a Residential Zone.

Rezoning of land in Newcombe Street, Portarlington from a Residential A Zone to a Public Purposes (Existing) Police Department Reservation.

A copy of the amendment can be inspected, free of charge, during office hours, at the office of the Geelong Regional Commission, Corner of Little Malop and Fenwick Streets, Geelong, at each of the Councils throughout the region and the Ministry for Planning and Environment, 477 Collins Street, Melbourne.

GEOFF CODE
Manager
Planning Co-ordination Branch

Planning and Environment Act 1987
DIAMOND VALLEY PLANNING SCHEME

**Notice of Approval of Amendment
Amendment RL15**

The Minister for Planning and Environment has approved Amendment RL15 to the Local Section of the Diamond Valley Planning Scheme.

The amendment comes into operation on the date this notice is published in the *Government Gazette*.

The amendment alters the Local Section of the Diamond Valley Planning Scheme by rezoning

G 42 25 October 1989 2733

land to the south-east of the existing Greensborough District Centre, generally bounded by Para Road, Flintoff Street and Grimshaw Street, from Proposed Public Purposes Reservation—Local Government and Residential C Zone to District Centre Zone No. 8 and Existing Public Purposes Reservation—Local Government.

A copy of the amendment can be inspected, free of charge, during office hours, at the Ministry for Planning and Environment, Ground Floor, 477 Collins Street, Melbourne, and the offices of the Shire of Diamond Valley, Civic Drive, Greensborough.

GEOFF COOK
Assistant Manager
Planning Co-ordination Branch

Planning and Environment Act 1987
SANDRINGHAM PLANNING SCHEME

**Notice of Amendment
Amendment L2**

The Minister for Planning and Environment has prepared Amendment L2 to the Local Section of the Sandringham Planning Scheme.

The amendment affects land with frontages to Favril Street, Passchendaele Street and Ludstone Street, Hampton.

The amendment changes the planning scheme by rezoning the western section of the Hampton High School site to Residential C.

A copy of the amendment can be inspected, free of charge, during office hours, at the offices of the Ministry for Planning and Environment, Ground Floor, 477 Collins Street, Melbourne, and the City of Sandringham, Municipal Offices, Royal Avenue, Sandringham.

Submissions about the amendment must be sent to the Minister for Planning and Environment, Attention: Planning Co-ordination Branch, PO Box 2240T, Melbourne 3001 by 20 November 1989.

GEOFF COOK
Assistant Manager
Planning Co-ordination Branch

Contracts Accepted—Series 89-90

VICTORIA POLICE

T. 194/89—State Forensic Science Laboratory
Supply of Caps and Vials to suit Hewlett Packard Gas Chromatographs for the period 1 October 1989 to 30 June 1990 at rates.
Edwards Instrument Co.

Caps—\$65 per 1000
Vials—\$130.00 per 1000

P. J. HALE
Supply Manager and Officer in Charge

2734 G 42 25 October 1989

Associations Incorporation Act 1981
SUB-SECTION 36 (2)

Notice is hereby given that the incorporation of the associations mentioned below will be cancelled on publication of this notice.

All Saints Tennis Club Inc.,
Appraisal Association of Australia Inc.,
Australian-Armenian Welfare Society Inc.,
Bendigo Car & Paint Shop Social Club Inc.,
Broadmeadows Voluntary Learning Network Inc.,
Column Theatre Company Inc.,
Echuca & District Athletic Association Inc.,
The Geelong Horse Trials Committee Inc.,
Ikawiria Ikatan Warga Indonesia Di Victoria Inc.,
Loddon-Murray & District Employment Training Services Inc.,
New Universal Union (NUU) Inc.,
Ports Colts Football Club Inc.,
Victorian Rugby Football League Inc.,
Westernport Children's and Family Services Network Inc.,
Youth Employment and Support, Nunawading Inc.,
Dated 17 October 1989

RON TREVETHAN
Registrar of Incorporated Associations

Department of Property and Services
SALE OF CROWN LAND BY PUBLIC
AUCTION

Reference No. GL.11026

On Saturday, 25 November 1989 at 12 noon on site.

Address of Property: Coads Lane, Scotchmans.
Crown Description: Crown Allotment 34A, Section 27, Parish of Buninyong.

Terms of Sale: 10% deposit, balance 90 days.

Officer Co-ordinating Sale: Ms. Militsa Toskovska, Property Consultant, Government Land Bureau, 5th Floor, 49 Spring Street, Melbourne.

Selling Agent: Edgar Bartrop Real Estate Pty. Ltd., 54 Lydiard Street South, Ballarat 3350.

R. W. WALSH
Minister for Property and Services

Department of Property and Services
SALE OF CROWN LAND BY PUBLIC
AUCTION

Reference Nos. GL.13256, GL.13257,
GL.13258, GL.13259

On Saturday, 25 November 1989 at 2.00 p.m on site.

Victoria Government Gazette

Address of Property: Urquhart Street, Gordon (Township).

Crown Description: Crown Allotments 11, 12, 13 and 14, Section 25, Parish of Kerit Bareet.

Terms of Sale: 10% deposit, balance 90 days.

Officer Co-ordinating Sale: Ms. Militsa Toskovska, Property Consultant, Government Land Bureau, 5th Floor, 49 Spring Street, Melbourne.

Selling Agent: Richards Real Estate Pty. Ltd., 606 Sturt Street, Ballarat 3350.

R. W. WALSH
Minister for Property and Services

Subordinate Legislation Act 1962

By-Law No. 252

MELBOURNE AND METROPOLITAN
BOARD OF WORKS EMPLOYEES'
SUPERANNUATION FUND
REGULATIONS (AMENDMENT)

Notice of Preparation of a Regulatory Impact
Statement

In accordance with the provisions of the *Subordinate Legislation Act 1962*, notice is given of the proposal to make the abovementioned By-law.

The proposed By-law amends By-law No. 235: Melbourne and Metropolitan Board of Works Employees' Superannuation Fund Regulations by extending the 7.5% contribution option (currently only available to those members who were members of the Board of Works' old superannuation scheme), to all members who were employed by the Board of Works prior to 1 September 1987.

The objectives of the proposed statutory rule are—

- (a) to enable all members who, not being members of the old scheme, were employees of the Board prior to 1 September 1987 to have an additional option to contribute 7.5% of their salary to the Fund; and
- (b) to ensure that if a member is not a Transferred Existing Member (a former member of the old scheme), this option will only be available if the member's Accrued Benefit Multiple is less than one-twelfth of 0.20 for each month of service.

The Regulatory Impact Statement concludes that the best means of achieving the objectives is to make the proposed By-law.

Copies of the Regulatory Impact Statement and proposed By-law can be obtained from Mrs W. Beacom, Legal Services Division, 7th Floor, Melbourne and Metropolitan Board of Works, 625 Little Collins Street, Melbourne 3000 (telephone: 615 5651).

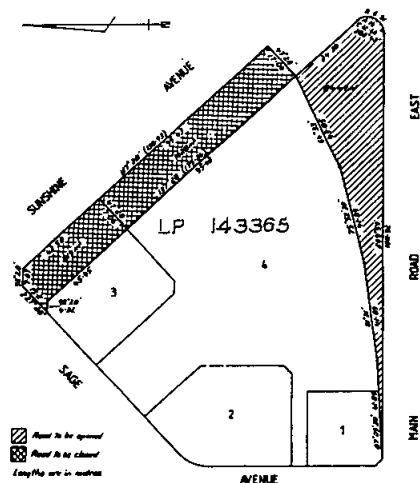
Victoria Government Gazette

Public comments and submissions are invited and should be lodged in writing at the above address, quoting 299/250/0209, no later than 21 days from the date of publication of this notice.

KINGSLEY G. CULLEY
General Manager
Melbourne and Metropolitan
Board of Works

CITY OF KEILOR
Road Deviation Order

Pursuant to the provisions of sections 522 and 526 of the *Local Government Act 1958*, the Council of the City of Keilor hereby directs that the land in the Parish of Maribyrnong indicated by hatching on the plan hereunder which has been purchased, taken or acquired by it shall be a public highway on and from the date of publication of this Order in the *Victoria Government Gazette*, and declares that such road shall be a public highway in lieu of the land indicated by cross-hatching on the said plan.



Dated 7 March 1989

The common seal of the Mayor, Councillors and Citizens of the City of Keilor was hereto affixed in the presence of—

N. PINO, Mayor
T. MILLAR, Councillor
J. R. CASTLE, Town Clerk

Confirmed by the Governor in Council, 26 September 1989—STEPHEN WATSON, Acting Clerk of the Executive Council

This notice replaces the notice appearing in *Government Gazette* No. G38 of 27/9/89 on page 2480.

G 42 25 October 1989 2735

Business Franchise (Tobacco) Act 1974
NOTICE DECLARING THAT TOBACCO PRODUCTS ARE FORFEITED TO THE CROWN

Pursuant to section 15A (3A) of the *Business Franchise (Tobacco) Act 1974*, I hereby declare that the following tobacco products, of which possession was taken in accordance with section 15A at Lot 3, Eltham-Yarra Glen Road, Kangaroo Ground, on 14 July 1989, are forfeited to the Crown.

Reference Number of Each Shipper	Description of Each Shipper
1/1	Peter Jackson Ultra Mild 30's
1/2	Peter Jackson Ultra Mild 30's
1/3	Peter Jackson Super Mild 30's
1/4	Peter Jackson Super Mild 30's
1/5	Benson and Hedges Extra Mild 30's
1/6	Fortune Ultra Mild 35's
1/7	Winfield Super Mild 25's
1/8	Dunhill Ultra Mild 25's
1/9	Kent Soft Pack 20's
1/10	Peter Jackson Extra Mild 30's
1/11	Peter Jackson Ultra Mild 30's
1/12	Peter Jackson Extra Mild 30's
1/13	Peter Jackson Extra Mild 30's
1/14	Peter Jackson Dark Blue 30's
1/15	Peter Jackson Dark Blue 30's
1/16	Peter Jackson Super Mild 30's
1/17	Peter Jackson Super Mild 30's
1/18	Winfield Extra Mild 25's
1/19	Winfield Extra Mild 25's
1/20	Benson and Hedges Special Filter 25's
1/21	Rothmans Special Mild 35's
1/22	Winfield Ultra Mild 25's
1/23	Fortune Ultra Mild 35's
1/24	Black and White Virginia 30's
1/25	Benson and Hedges Ultra Mild 25's
1/26	Winfield Ultra Mild 25's
1/27	Winfield Super Mild 25's
1/28	Rothmans Special Mild 35's
1/29	Rothmans Special Mild 35's (Ultra Mild Filter)
1/30	Winfield Red 25's
1/31	Winfield Red 25's
1/32	Benson and Hedges Extra Mild 25's
1/33	Rothmans Special Mild 35's
1/34	Lucky Strike 20's
1/35	Winfield Red 25's
1/36	Stradbroke Ultra Mild 35's
1/37	Stradbroke Medium Mild 35's
1/38	Benson and Hedges Special Filter 35's

Reference
Number
of Each
Shipper

Reference Number of Each Shipper	Description of Each Shipper
1/39	Winfield Extra Mild 25's
1/40	Peter Jackson Extra Mild 30's
1/41	Peter Jackson Extra Mild 30's
1/42	Peter Jackson Extra Mild 30's
1/43	Peter Jackson Extra Mild 30's
1/44	Peter Jackson Dark Blue 30's
1/45	Peter Jackson Dark Blue 30's
1/46	Rothmans Special Mild 35's
1/47	Peter Styvesant Soft Pack 20's
1/48	Winfield Extra Mild 25's
1/49	Benson and Hedges Extra Mild 25's

Dated 19 October 1989

SUSAN BATH
Commissioner of Business Franchises

Police Regulation Act 1958—Section 122

SALE OF UNCLAIMED MOTOR CYCLE

An owner is required for a yellow Yamaha 80cc Trail Motor Cycle (no wheels or tyres), engine number 492-015109.

The motor cycle came into possession of Police on 7 February 1989, and if not claimed will be sold by public auction on Friday, 24 November 1989 at 10.30 a.m. at the Broadmeadows Police Complex, Dimboola Road Broadmeadows.

Chief Commissioner of Police

Police Regulation Act 1958—Section 122

SALE OF UNCLAIMED MOTOR CYCLE

An owner is required for a blue Kawasaki Solo Motorcycle, registered number No. MX 159, engine number 2X900AE082595, frame number 2X900A028765.

The motorcycle came into possession of Police on 31 October 1988, and if not claimed will be sold by public auction at 10.30 a.m. on Friday, 24 November 1989 at Broadmeadows Police Complex, Dimboola Road, Broadmeadows.

N. R. NEWNHAM
Acting Chief Commissioner

Education Act 1958

**NOTICE OF THE MAKING OF AN ORDER
UNDER SECTION 13 (4) OF THE ACT**

Pursuant to section 13 of the *Education Act 1958*, I hereby give notice that an Order of the Governor in Council was made on 17 October 1989 under sub-section (4) of the said Act amending certain provisions relating to the School Council listed below:

5033 Grimshaw Primary School

J. E. KIRNER
Minister for Education

Victoria Government Gazette

MEDICAL BOARD OF VICTORIA

The Medical Board of Victoria, having conducted an inquiry in accordance with the provisions of section 17 of the *Medical Practitioners Act 1970* on Wednesday, 11 October 1989, found that Dr. John Frederick Scott was guilty in Victoria of an indictable offence.

The Board, in accordance with section 17, sub-section (4) (e) of the *Medical Practitioners Act 1970*, reprimanded Dr. John Frederick Scott.

Dated 16 October 1989

J. H. SMITH

Secretary
Medical Board of Victoria

REGULATIONS

Wycheproof Reserves

I, Kay Setches, Her Majesty's Minister for Conservation, Forests and Lands for the State of Victoria under the powers conferred on me under section 13 of the *Crown Land (Reserves) Act 1978* do hereby apply the regulations made on 30 January 1962 (vide *Victoria Government Gazette* dated 7 February 1962) for the care protection and management of the Wycheproof Reserves to the land being Crown Allotment 6, Section A, Township of Wycheproof, Parish of Bunguluke temporarily reserved as a site for Public Recreation by Order in Council of 26 September 1989 (vide *Victoria Government Gazette* dated 4 October 1989, page 2552) (Rs 174).

Dated 18 October 1989

K. P. SETCHES

Minister for Conservation, Forests and Lands

Building Societies Act 1986

NOTICE OF CHANGE OF NAME

Notice is hereby given that Odessa Ukrainian Co-operative Society which was on 27 June 1973 incorporated as a permanent building society, and is now duly incorporated under the provisions of the *Building Societies Act 1986*, has effective from 14 September 1989, registered a change of name to Over 50's Building Society.

Given under my hand and seal at Melbourne
13 October 1989.

D. LAFRANCHI

Registrar of Building Societies

Co-operation Act 1981

CHANGE OF NAME OF A SOCIETY

Notice is hereby given that Williamstown Community Centre Co-operative Limited which was incorporated as a Community Advancement Society under the above-named Act on 18 May 1976 has registered a change of its name and is now incorporated under the name of

Victoria Government Gazette

Williamstown Child Care Centre Co-operative
Limited under the said Act.

Dated at Melbourne, 2 October 1989

L. G. HOPKINS

Deputy Registrar of Co-operative Societies

G 42 25 October 1989 2737

TRUSTEE ACT 1958—SECTION 3Ae

I declare the class of mortgage-backed securities
known as MGICA Mortgage Securities Series
1989/16 issued by MGICA Securities Ltd. of
Level 5, 225 George Street, Sydney, New South
Wales, to be an approved class of mortgage-
backed securities for the purposes of Part 1c of
the *Trustee Act* 1958.

R. TREVETHAN

Commissioner for Corporate Affairs

2738 G 42 25 October 1989

Victoria Government Gazette

APPOINTMENTS

CERTIFICATE OF APPOINTMENT UNDER
OCCUPATIONAL HEALTH AND SAFETY
ACT 1985

I, Philip Bentley, Director-General of the
Department of Labour appoint the following
person as an Inspector for the purpose of the
above Act to exercise all of the powers of an
Inspector under the Act.

STUART DAVIS

Dated 23 October 1989

PHILIP BENTLEY
Director-General

ORDERS IN COUNCIL

Crown Land (Reserves Act) 1978
**REVOCATION OF PERMANENT
 RESERVATION**

The Governor in Council under section 11 (2) of the *Crown Land (Reserves) Act 1978* revokes the following permanent reservation:

WABDALLAH—The permanent reservation by Order in Council of 14 July 1873 of 8094 square metres of land in the Parish of Wabdallah as a site for State School Purposes—(Rs. 2069).

Dated 17 October 1989

Responsible Minister:

KAY SETCHES

Minister for Conservation, Forests and Lands

STEPHEN WATSON

Acting Clerk of the Executive Council

Crown Land (Reserves) Act 1978
**REVOCATION OF TEMPORARY
 RESERVATIONS**

The Governor in Council under section 10 of the *Crown Land (Reserves) Act 1978* revokes the following temporary reservations:

CUNNINGHAME—The temporary reservation by Order in Council of 23 September 1901 of 8524 square metres of land in the Township of Cunningham as a site for Supply of Gravel—(Rs. 7066).

CUNNINGHAME—The temporary reservation by Order in Council of 23 September 1901 of 2732 square metres of land in the Township of Cunningham as a site for Supply of Gravel—(Rs. 7067).

JIKA JIKA—The temporary reservation by Order in Council of 28 March 1972 of 1.04 hectares of land at Clifton Hill, City of Collingwood, Parish of Jika Jika as a site for Municipal Purposes—(Rs. 340).

MYRTLEFORD—The temporary reservation by Order in Council of 22 October 1963 of 1618.7 square metres of land in the Parish of Myrtleford as a site for the purposes of the Forests Act—(Rs. 8273).

Dated 17 October 1989

Responsible Minister:

KAY SETCHES

Minister for Conservation, Forests and Lands

STEPHEN WATSON

Acting Clerk of the Executive Council

Crown Land (Reserves) Act 1978
**REVOCATION OF TEMPORARY
 RESERVATIONS**

The Governor in Council under section 10 of the *Crown Land (Reserves) Act 1978* revokes the following temporary reservations:

EAST MELBOURNE—The temporary reservation by Order in Council of 8 June 1874 of 3136 square metres of land in Section 19A, at East Melbourne, City of Melbourne, Parish of Melbourne North as a site for a State School revoked as to parts by Order of 2 February 1988 and Act No. 77 of 1987, so far as the balance thereof is concerned—(Rs. 13616).

EAST MELBOURNE—The temporary reservation by Order in Council of 13 November 1882 of 1060 square metres of land in Section 19A at East Melbourne, City of Melbourne, Parish of Melbourne North as a site for Public purposes (State School) revoked as to part by Act No. 77 of 1987 in addition to and adjoining the site temporarily reserved for a State School by Order in Council of 8 June 1874 so far as the balance thereof is concerned—(Rs. 13616).

EAST MELBOURNE—The temporary reservation by Order in Council of 11 December 1882 of 228 square metres of land in Section 19A, at East Melbourne, City of Melbourne, Parish of Melbourne North as a site for Public purposes (State School) revoked as to part by Act No. 77 of 1987 in addition to and adjoining the site temporarily reserved for State School by Order in Council of 8 June 1874 so far as the balance thereof is concerned—(Rs. 13616).

Dated 17 October 1989

Responsible Minister:

KAY SETCHES

Minister for Conservation, Forests and Lands

STEPHEN WATSON

Acting Clerk of the Executive Council

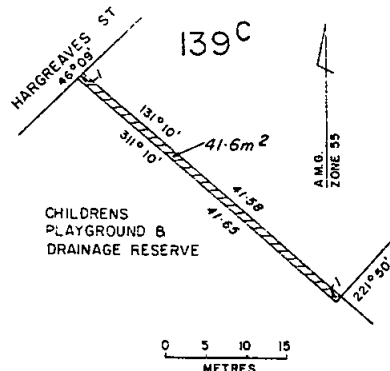
Crown Land (Reserves) Act 1978
NOTICE OF INTENTION

The Governor in Council under section 10 of the *Crown Land (Reserves) Act 1978* gives notice of intention to revoke the following reservations:

BEETHANG—The temporary reservation by Order in Council of 14 November 1961 of 1492 square metres of land in the Parish of Beethang as a site for the purposes of the Forests Act—(Rs. 8081).

BENDIGO—The temporary reservation by Order in Council of 19 January 1971 of 936 square metres of land at Bendigo, Parish of Sandhurst as a site for Public Purposes (Children's Playground and Drainage Purposes) so far only as the portion containing 41.6 square metres as indicated by hatching on plan hereunder—(S. 372 (123)) (Rs. 7544).

2740 G 42 25 October 1989



COBDEN—The temporary reservation by Order in Council of 26 May 1970 of 7638 square metres of land in the Township of Cobden, Parish of Tandarook as a site for Public Purposes (Departmental Residences)—(Rs. 9319).

EMERALD—The temporary reservation by Order in Council of 4 March 1958 of an area of 2023 square metres, more or less, of land in the Township of Emerald, Parish of Gembrook as a site for Public Recreation in addition to and adjoining the site temporarily reserved therefor by Order in Council of 27 August 1894 so far only as the portion containing 388.1 square metres shown as parcel 2 in Roads Corporation Plan No. SP 17861—(Rs. 192).

SHEPPARTON—The temporary reservation by Order in Council of 6 July 1954 of 683 square metres of land in the Parish of Shepparton as a site for Police purposes—(Rs. 7268).

TIMBOON—The temporary reservation by Order in Council of 21 March 1961 of 4047 square metres, more or less, of land in the Parish of Timboon as a site for a Rubbish Depot—(Rs. 8034).

Dated 17 October 1989

Responsible Minister:

KAY SETCHES

Minister for Conservation, Forests and Lands

STEPHEN WATSON

Acting Clerk of the Executive Council

Crown Land (Reserves) Act 1978
**CROWN LANDS TEMPORARILY
RESERVED**

The Governor in Council under sections 4 and 7 of the *Crown Land (Reserves) Act 1978* temporarily reserves for the purposes mentioned and also excepts from prospecting or from occupation for mining purposes under any miners right the following Crown lands:

Victoria Government Gazette

**MUNICIPAL DISTRICT OF THE SHIRE OF
CRESWICK**

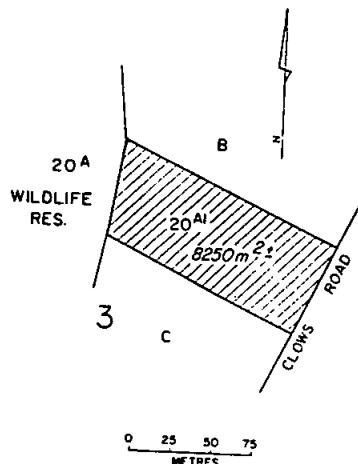
CRESWICK—Historic and Community Purposes, 1228 square metres being Crown Allotment 2d, Section 12, Township of Creswick, Parish of Creswick as shown on Certified Plan No. 109074 lodged in the Central Plan Office—(Rs. 14101).

**MUNICIPAL DISTRICT OF THE SHIRE OF
BALLARAT**

DOWLING FOREST—Public Park and Recreation, 2.294 hectares being Crown Allotment 19f, Section 4, Parish of Dowling Forest as shown on Certified Plan No. 109530 lodged in the Central Plan Office—(Rs. 14103).

**MUNICIPAL DISTRICT OF THE SHIRE OF
BELLARINE**

PAYWIT—Management of Wildlife, 8250 square metres being Crown Allotment 20A1, Section 3, Parish of Paywit as indicated by hatching on plan hereunder—(3380-1) (Rs. 10901).



**MUNICIPAL DISTRICT OF THE SHIRE OF
MARONG**

YARRABERB—Education and Sporting Purposes, 9003 square metres being Crown Allotment 2v1, Section 19, Parish of Yarraberb as shown on Certified Plan No. 109151 lodged in the Central Plan Office—(Rs. 14102).

Dated 17 October 1989

Responsible Minister:

KAY SETCHES

Minister for Conservation, Forests and Lands

STEPHEN WATSON

Acting Clerk of the Executive Council

Victoria Government Gazette

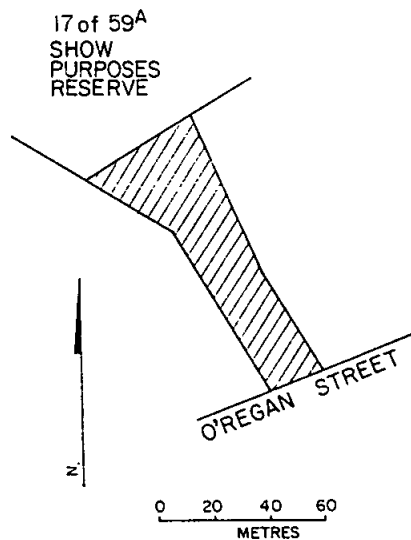
Land Act 1958

UNUSED ROAD CLOSED

The Governor in Council under section 349 of the *Land Act 1958* and with the consent in writing of the municipality concerned closes the following unused road:

MUNICIPAL DISTRICT OF THE TOWN OF STAWELL

STAWELL—The road in the Parish of Stawell as indicated by hatching on plan hereunder—(3499-5) (L4-4389).



Dated 17 October 1989

Responsible Minister:

KAY SETCHES

Minister for Conservation, Forests and Lands

STEPHEN WATSON

Acting Clerk of the Executive Council

Land Act 1958

UNUSED ROADS CLOSED

The Governor in Council under section 349 of the *Land Act 1958* and with the consents in writing of the municipalities concerned and the adjoining owners closes the following unused roads:

MUNICIPAL DISTRICT OF THE SHIRE OF BELLARINE

BELLARINE—The road in the Parish of Bellarine shown as Portions M4, M6 and M7, Allotment 21, Section 4 on Certified Plan No. 109642 lodged in the Central Plan Office—(GL/10335).

G 42 25 October 1989 2741

MUNICIPAL DISTRICT OF THE CITY OF FITZROY

NORTH FITZROY—The road at North Fitzroy, Parish of Jika Jika shown as Crown Allotment 21A, Section 8 on Certified Plan No. 109591 lodged in the Central Plan Office—(GL/12900).

Dated 17 October 1989

Responsible Minister:

KAY SETCHES

Minister for Conservation, Forests and Lands

STEPHEN WATSON

Acting Clerk of the Executive Council

Historic Buildings Act 1981 (No. 9667)

AMENDMENT OF REGISTER OF HISTORIC BUILDINGS

Under section 14 of the *Historic Buildings Act 1981* the Governor in Council amends the Register by adding Historic Building No. 741—

St Albans Homestead Complex, Whittington

To the extent of: All of the buildings and the land shown hatched which is included in the Register Book Certificate of Title Volume 9366 Folio 159.

Dated: 24 October 1989

Responsible Minister:

T. W. ROPER

Minister for Planning and Environment

STEPHEN WATSON

Acting Clerk of the Executive Council

Historic Buildings Act 1981 (No. 9667)

AMENDMENT OF REGISTER OF HISTORIC BUILDINGS

Under section 14 of the *Historic Buildings Act 1981* the Governor in Council amends the Register by altering the extent of registration in respect of Historic Building No. 565, 193 George Street, East Melbourne.

From: The whole of the building, the front fence and the whole of the Title Volume 6961, Folio 158.

To: The whole of the building excluding the interiors and recent additions as shown on the attached plan, the front fence and the whole of the Title Volume 6961, Folio 158.

Dated 17 October 1989

Responsible Minister:

T. W. ROPER

Minister for Planning and Environment

STEPHEN WATSON

Acting Clerk of the Executive Council

2742 G 42 25 October 1989

Historic Buildings Act 1981 (No. 9667)
AMENDMENT OF REGISTER OF
HISTORIC BUILDINGS

Under section 14 of the *Historic Buildings Act 1981* the Governor in Council amends the Register by altering the extent of registration in respect of Historic Building No. 695, Koonoona, Merricks Road, Merricks North

From: The whole of the buildings and land outlined and marked "Koonoona" on the attached map marked "A" and endorsed by the Director of the Historic Buildings Council.

To: The whole of the buildings and land shown hatched on the attached map marked "A" being part of Crown Allotment 35A, Title Volume 9666, Folio 342, but excluding outbuildings numbered II, IV, C and VI.

Dated 17 October 1989

Responsible Minister:

T. W. ROPER

Minister for Planning and Environment

STEPHEN WATSON

Acting Clerk of the Executive Council

Local Government Department

Confirmation of Separate Rate

SHIRE OF DIAMOND VALLEY

The Governor in Council acting under section 287 of the *Local Government Act 1958* confirms a separate rate made by the Council of the Shire of Diamond Valley on 28 August 1989 for the purpose of providing traffic signals at the intersection of The Concord and Grimshaw Street, Bundoora.

Dated: 24 October 1989

Responsible Minister:

MAUREEN LYSTER

Minister for Local Government

STEPHEN WATSON

Acting Clerk of the Executive Council

Local Government Department

Confirmation of Separate Rate

SHIRE OF YEA

The Governor in Council acting under section 287 of the *Local Government Act 1958* confirms a separate rate made by the Council of the Shire of Yea on 2 October 1989 for the purpose of providing electricity reticulation to Moore Court, Castella.

Dated: 24 October 1989

Responsible Minister:

MAUREEN LYSTER

Minister for Local Government

STEPHEN WATSON

Acting Clerk of the Executive Council

Victoria Government Gazette

PUBLIC RECORDS ACT 1973

The Governor in Council, upon the recommendation of the Public Records Advisory Council, declares the following record to be a prescribed record in accordance with section 16 (1) of the *Public Records Act 1973*:

An item of original manuscript correspondence of two pages on conjugate leaves dated 1 September 1841, written by Peter Snodgrass to George Augustus Robinson, Chief Protector of Aborigines, regarding the health and wellbeing of the Aborigines of the Goulburn River district.

Dated 17 October 1989

Responsible Minister:

R. W. WALSH

Minister for Property and Services

STEPHEN WATSON

Acting Clerk of the Executive Council

Cemeteries Act 1958

SCALES OF FEES

Under section 17 of the *Cemeteries Act 1958*, and on the recommendation of the Minister for Health, the Governor in Council consents to the making of the attached Scales of Fees in respect of the following Public Cemeteries:

Cemeteries Act 1958

SCALE OF FEES OF THE BALLAARAT
GENERAL CEMETERIES AND
CREMATORIUM

In pursuance of the powers conferred upon them by the *Cemeteries Act* the trustees of the Ballaarat General Cemeteries and Crematorium hereby make the following scale of fees, which shall come into operation upon publication in the *Government Gazette*, and from and after such publication every scale of fees heretofore made by the said trustees shall be and is hereby rescinded to the extent to which it conflicts with this scale.

Crematorium

Memorials

The full listed fee is required when the order is placed for a Memorial.

Each Memorial Fee includes the cost of the special Bronze Plaque or Plaques which are solely supplied and affixed by the Trust. Plaque sizes conform to specifications set by the Trust for each Memorial type.

Memorial Rocks

	\$
Group "A" 6 placements	2500.00
Group "B" 4 placements	200.00
Group "C" 2 placements	1500.00
Additional Placements at Memorial Rocks	200.00

Victoria Government Gazette

Period of Tenure

All Memorial Rocks are leased for a period of 50 years.

ROBERT DOBSON, Trustee
E. LUSK, Trustee
R. BROWN, Trustee
W. SHEARS, Trustee

Cemeteries Act 1958

SCALE OF FEES OF THE CHELTENHAM
PUBLIC CEMETERY

In pursuance of the powers conferred upon them by the Cemeteries Act the trustees of the Cheltenham Public Cemetery hereby make the following scale of fees, which shall come into operation upon publication in the *Government Gazette*, and from and after such publication every scale of fees heretofore made by the said trustees shall be and is hereby rescinded to the extent to which it conflicts with this scale.

<i>Lawn Area</i>	\$
Land 2.44 m × 1.22 m at need	620
Land 2.44 m × 1.22 m pre-need	680
Land 2.44 m × 1.22 m special position—	
On main drives etc., at need	680
On main drives etc., pre-need	730
Vault area, at need	1350
Interment fee (standard)	405
Sinking or re-opening grave for—	
Coffin over 70 cm at shoulder (Extra)	50
American type casket (Extra)	60

Monumental Area

Charges as for Lawn Area above, plus the following where applicable—	
Removal of concrete or quartz top (Extra)	50
Removal and replacement of ledger (Extra)	60

Memorials for Cremated Remains

Wall niche (with standard plaque) (Ashes non-recoverable)	175
Wall niche (with standard plaque) (Ashes recoverable)	225
Ground niche	380
Memorial trees (From)	520–560
Memorial shrubs and roses (From)	440–480
Memorial boulders	380
Lawn positions (on drives etc.)	290
Interment in grave or second placement at existing memorial	115

G 42 25 October 1989 2743

Miscellaneous

Interment fee, child under 5 years or stillborn	115
Interment fee, child 5–12 years	280
Supply/construction of concrete vault	1675

CLAUD SIMPSON, Trustee
WILFRID ANDERSON, Trustee
GERARD HARPER, Trustee
GORDON FAGG, Secretary/Manager

Cemeteries Act 1958

SCALE OF FEES OF THE TONGALA
PUBLIC CEMETERY

In pursuance of the powers conferred upon them by the Cemeteries Act the trustees of the Tongala Public Cemetery hereby make the following scale of fees, which shall come into operation upon publication in the *Government Gazette*, and from and after such publication every scale of fees heretofore made by the said trustees shall be and is hereby rescinded to the extent to which it conflicts with this scale.

<i>Public Graves</i>	\$
Interment in grave without exclusive right—stillborn child	50
Interment in grave without exclusive right—others	80

Private Graves

Land 2.44 m × 1.22 m general section	120
Own selection of site, if approved (extra)	60
Land 2.44 m × 1.22 m stone finish section	300
Reservation of site, if approved (extra)	200

Sinking Charge for Graves

Sinking Charge	Contract price + 10%
Re-opening Grave—2nd Interment (no cover)	170
Re-opening Grave (with cover)	180

Miscellaneous Charges

Permission to erect a headstone or monument of stone, brick, tile or concrete work—10% of cost with minimum of	50
Stone Finish Grave—	
Completion on 1st Interment	400
Completion on 2nd Interment	40
Memorial Wall Niche and standard 5 line plaque	150
Interment of Ashes in Private Grave	40

2744 G 42 25 October 1989

Exhuming Remains of body (when authorised) 400
Search Fee per request 15

D. DOHERTY, Trustee
R. NORMAN, Trustee
K. CHAPMAN, Trustee

Cemeteries Act 1958

SCALE OF FEES OF THE TOONGABBIE
PUBLIC CEMETERY

In pursuance of the powers conferred upon them by the Cemeteries Act the trustees of the Toongabbie Public Cemetery hereby make the following scale of fees, which shall come into operation upon publication in the *Government Gazette*, and from and after such publication every scale of fees heretofore made by the said trustees shall be and is hereby rescinded to the extent to which it conflicts with this scale.

<i>Monumental Section</i>	\$
Land Trust's selection	200.00
Land own selection	250.00
Interment of ashes in grave	50.00
Monumental fee 7½% of total cost with minimum of	35.00
Re-opening fee for monumental grave	250.00
Removal of ledger or monument at owner's cost	
Interment fee	75.00

Lawn Section

Land	200.00
Interment fee	75.00
Plaque	145.00
Burial of Ashes	50.00
Flower vase and plaque for tree or shrub	150.00

Niche Wall

Interment single	175.00
Interment double	275.00
Plaque	85.00
Flower Vase	30.00

M. BRIDGES, Trustee
A. TANNER, Trustee
P. SPARKS, Trustee

Dated 17 October 1989

Responsible Minister:
CAROLINE HOGG
Minister for Health

STEPHEN WATSON
Acting Clerk of the Executive Council

Victoria Government Gazette

Cemeteries Act 1958

APPOINTMENT OF TRUSTEES

Under section 3 (1) of the *Cemeteries Act 1958*, and on the recommendation of the Minister for Health, the Governor in Council makes the following appointments of Trustees of the following public cemeteries:

<i>Name</i>	<i>Public Cemetery</i>
Brian MURPHY	Anderson's Creek
Selwyn LUKIES	Katamatite
David PENDERGAST	Benambra
Alan DOUGLAS	Benambra

Dated 17 October 1989

Responsible Minister:

CAROLINE HOGG
Minister for Health

STEPHEN WATSON

Acting Clerk of the Executive Council

CREDIT ACT 1984

Credit Order No. 52—Purchase of Marketable Securities.

The Governor in Council under section 19 of the *Credit Act 1984* makes the following Order:

Citation

1. This Order may be cited as the Credit Order No. 52 Purchase of Marketable Securities.

Commencement and Duration

2. This Order shall take effect on and from 25 October 1989.

Interpretation

3. "listed company" means a corporation having securities listed on a stock exchange within or outside Australia;

"securities" has the same meaning as it has in the Securities Industry (Victoria) Code except that it does not include an interest in a time-sharing scheme;

"time-sharing scheme" means a scheme, undertaking or enterprise participants in which are, or may become, entitled to use, occupy or possess, for two or more periods during the period for which the scheme, undertaking or enterprise is to operate, property to which the scheme, undertaking or enterprise relates.

Purchase of Marketable Securities—Exemption

4. It is declared that Parts III–VIII of the *Credit Act 1984* do not have effect in relation to the provision of credit under a loan contract—

(a) where the credit provider in the course of carrying on a business agrees with another person (not being a body corporate) to provide credit to that other person from time to time in respect of payment for securities of listed companies (that

- arrangement for the provision of credit from time to time being hereafter called the "running account arrangement"); and
- (b) when the running account arrangement is made, it is probable, having regard to the terms of the running account arrangement and all other relevant considerations that the amount owed under the running account arrangement will at some time exceed \$20 000 excluding any credit charge; and
- (c) the credit provided under the loan contract is provided pursuant to the running account arrangement.

Dated 24 October 1989

Responsible Minister:

THOMAS WILLIAM ROPER

Minister for Consumer Affairs

STEPHEN WATSON

Acting Clerk of the Executive Council

- (e) Whether any persons should be subject to disciplinary action for their conduct in relation to any of the matters set out above.

2. If there were dishonesty, impropriety or breach of duty by any person associated with the Office of Corrections as referred to above, what action should be taken to avoid a repetition of such conduct in the future.

The Governor in Council further directs that Basil Lathrop Murray shall with as little delay as possible report the result of the said Inquiry as it relates to these further terms of reference.

Dated 17 October 1989

Responsible Minister:

ANDREW McCUTCHEON

Attorney-General

STEPHEN WATSON

Acting Clerk of the Executive Council

Evidence Act 1958

**FURTHER TERMS OF REFERENCE TO
BOARD OF INQUIRY TO ENQUIRE INTO
CERTAIN FURTHER MATTERS
RELATING TO OFFICE OF CORRECTIONS**

Pursuant to section 14 of the *Evidence Act 1958* and all other enabling powers Basil Lathrop Murray who presently constitutes a Board of Inquiry also to enquire into and report upon the following matters:

1. The behavior of the Office of Corrections in relation to certain conduct relating to the Inquest conducted by Deputy State Coroner, Ms L. M. Dessau upon the body of Sean Fitzgerald Downie ("The Downie Inquest") as follows:

- (a) The provision to the State Coroner, Mr H. R. Hallenstein, by the Office of Corrections on 18 April 1988 of certain reports and documents held by it in circumstances where the Downie Inquest was listed for hearing before the State Coroner on 19 April 1988.
- (b) Whether by such conduct the Office of Corrections impeded or attempted to impede the preparation and effective conduct of the Downie Inquest.
- (c) Whether by such conduct the Office of Corrections failed to extend full and proper co-operation to the State Coroner prior to the commencement of the Downie Inquest.
- (d) Whether such conduct amounted to any dishonesty, impropriety or breach of duty on the part of any officer or employee or former officer or former employee of the Office of Corrections prior to the commencement of the Downie Inquest.

Boilers and Pressure Vessels Act 1970

ORDER OF EXEMPTION No. 30

The Governor in Council under section 9 of the *Boilers and Pressure Vessels Act 1970* makes the following order:

1. This Order relates to that class of boilers which are fired steam boilers of the Fire Tube or Water Tube types with maximum power output ratings of up to and including 20 megawatts in the case of Water Tube and 5 megawatts in the case of Fire Tube boilers.

2. This Order revokes the Order made on 26 July 1988 and published in the *Government Gazette* on 24 August 1988 and cited as the *Boilers and Pressure Vessels Order of Exemption No. 25*.

3. Any boiler of the class referred to in clause 1 of this Order is exempted from Division 2 of Part II of the *Boilers and Pressure Vessels Act 1970* provided that:

- (a) The Chief Inspector has furnished a certificate to the effect that the design, construction, installation, use and maintenance of the boiler are in accordance with the Australian Standard No. 2593 for Unattended Boilers published by the Australian Standards Association on 7 February 1983 and the amendments to the Standard published on 5 January 1987 with the exception that in clauses 2.2.3 and 2.3.3 of the Standard the word TUBE includes down comers, risers, steam generator tubes, fire tubes and main steam drums but does not include mud drums, water filled vessels, finance tubes or combustion chambers; and

- (b) The owner of the boiler ensures that a person holding a Certificate of Competency under Division 2 of Part II of the *Boilers and Pressure Vessels Act 1970* performs:

- (i) a manual start-up of the boiler at least once each day; and
- (ii) a visual check of all boiler controls, safety devices and the general conditions of the boiler and boiler house at the commencement of each shift and at least once every 4 hours of shift duration; and

- (c) The owner of the boiler keeps daily records on:

- (i) the names of the person(s) carrying out the manual start-ups and visual checks referred to in sub-clause 3 (b) of this order; and
- (ii) the times when those manual start-ups and visual checks were carried out; and
- (iii) a report on each manual start-up and visual check including particulars of any malfunction noted; and

- (d) The owner of the boiler must retain the records referred to in sub-clause 3 (c) of this Order for the period of eighteen months and must make them available to an Inspector upon demand; and

- (e) When during the course of a manual start-up, or visual check referred to in sub-clause 3 (b) of this Order, a malfunction of the automatic control system is detected, the owner must ensure operation of the boiler is supervised by a person holding a Certificate of Competency under Division 2 of Part II of the *Boilers and Pressure Vessels Act 1970* until the malfunction is rectified.

Dated 24 October 1989

Responsible Minister:

NEIL POPE

Minister for Labour

STEPHEN WATSON

Acting Clerk of the Executive Council

Magistrates' Court Act 1971

CLOSURE OF MAGISTRATES' COURTS

His Excellency the Governor of the State of Victoria by and with the advice of the Executive Council thereof has by Order made on 24 October 1989, appointed, pursuant to the places specified in Column A hereunder as places for holding Magistrates' Courts be revoked and that the Courts thereat be directed to be closed on and from 1 January 1990 and that the books and

other records of the said Courts and of the Clerks thereof be directed to be delivered to the Clerk of the Magistrates' Court at the place set out in Column B hereunder opposite each Court to be closed.

Column A	Column B Court to which books and other records are to be delivered
Alexandra	Mansfield
Beechworth	Myrtleford
Berwick	Dandenong
Bright	Myrtleford
Camberwell	Heidelberg
Camperdown	Colac
Cheltenham	(retained at) Cheltenham
Cohuna	Kerang
Cowes	Wonthaggi
Cranbourne	Dandenong
Daylesford	Kyneton
Eaglehawk	Bendigo
Euroa	Benalla
Hastings	Dromana
Healesville	Lilydale
Heathcote	Bendigo
Kilmore	Seymour
Kyabram	Echuca
Leongatha	Korumburra
Nathalia	Shepparton
Northcote	Preston
Nurmurkah	Shepparton
Pakenham	Dandenong
Port Fairy	Warrnambool
Port Melbourne	Melbourne Magistrates' Court
Redcliffs	Mildura
Rochester	Echuca
Rushworth	Shepparton
Rutherglen	Wodonga
South Melbourne	Melbourne Magistrates' Court
Sunbury	Broadmeadows
Tallangatta	Wodonga
Tatura	Shepparton
Traralgon	Moe
Warburton	Lilydale
Warracknabeal	Horsham
Warragul	Moe
Whittlesea	Heidelberg
Yarram	Sale
Yarrawonga	Wangaratta
Yea	Seymour

Dated 24 November 1989

Responsible Minister:

ANDREW McCUTCHEON

Attorney-General

STEPHEN WATSON

Acting Clerk of the Executive Council

Victoria Government Gazette
Water and Sewerage Authorities (Restructuring)
Act 1983

G 42 25 October 1989 2747

WESTERNPORT WATER BOARD

Extent of Westernport Urban District Increased

The Governor in Council, under the provisions of the *Water and Sewerage Authorities (Restructuring) Act 1983*, approves of the extension of Westernport Water Board as shown in pink on the accompanying plan (Corr. No. 007622/58).

I recommend that under the provisions of the *Water and Sewerage Authorities (Restructuring Act) 1983* the extension of the Westernport Urban District of the Water Board be approved in accordance with the attached draft Order.

Dated 26 September 1989

Responsible Minister:

R. W. WALSH

Minister for Water Resources

STEPHEN WATSON

Acting Clerk of the Executive Council

TENDERS

MINISTRY OF HOUSING AND
CONSTRUCTION—VICTORIA

Major Works Tenders are invited for the purposes indicated hereunder and must be forwarded in the Ministry's coloured envelope and endorsed "Major Works Tender for _____".

The tender must either be—

lodged by hand in the box marked "Tenders" on First Floor, 2 Treasury Place, Melbourne, received by mail.

received by facsimile machine on (03) 651 1738 and immediately confirmed by mail on the Ministry's Tender Form.

No tender will be considered if received later than 2.00 p.m. on the closing date indicated hereunder for that work, or received by any other means.

Note: Telex and telegram tenders are no longer accepted. Tenders received by a mail delivery after the closing date and time are no longer accepted.

Tender documents are available for pick-up from the Contracts Office, Room 44, Ground Floor, 2 Treasury Place, Melbourne between 8.30 a.m.–12.30 p.m. and 1.30 p.m.–4.00 p.m. (posting will only occur outside 32 km from the G.P.O.) and where indicated at the Provincial Works Office.

Enquiries: Telephone (03) 651 2453/4.

Wednesday, 1 November 1989

CANTERBURY—Alterations and additions to art/craft areas, Girls' High School.

COBURG—Upgrade fire evacuation facilities—external staircase, "D" Division, H.M. Metropolitan Prison.

HARTWELL—Staff/Administration upgrade, Primary School.

Wednesday, 8 November 1989

EUROA—Internal and external renovations, High School. (W.O. Shepparton and Wangaratta.)

GLEN WAVERLEY—Supply, installation and commissioning of radio equipment, Security Services—Education.

HAMPTON PARK—Staff/Administration upgrade, Primary School.

Wednesday, 15 November 1989

MELTON—Soft landscaping, Western Institute—Melton Campus, T.A.F.E.

PORT MELBOURNE—Contract 14, 1989/90: supply delivery and assembly of modular buildings—At rates, F.O.G., M.H.C. Storeyard—69 Salmon Street. (W.O. Ballarat and Bendigo.)

Wednesday, 22 November 1989

WARRNAMBOOL—Cyclic maintenance, High School. (W.O. Warrnambool and Geelong.)

BARRY PULLEN

Minister for Housing and Construction

Ministry of Housing and Construction
Melbourne, 16 October 1989

TENDERS

Department of Property and Services

Property and Assets Division

Tenders are invited for the service indicated hereunder and will be received at the Property Assets Division, Department of Property and Services, 3rd Floor, 35 Spring Street, Melbourne until 2.00 p.m. on the date shown.

Specifications and tender documents are available from the Property and Assets Division at the above address, telephone (03) 651 3581.

Late Tenders will not be considered.

Closing—8 November 1989

Maintenance Cleaning

TULLAMARINE—Police C.I.B. Office, Tullamarine Airport. Term: 1 December 1989 to 30 November 1990. Fixed Price.

Closing—15 November 1989

Maintenance Cleaning

ALEXANDRA—D.A.R.A., 58 Grant Street, Term: 1 December 1989 to 30 November 1992. Rise and Fall.

Courthouse and M. H. and C. Office, Downey Street. Term: 1 December 1989 to 30 November 1992. Rise and Fall.

CF&L, 16 and 18 Downey Street. Term: 1 December 1989 to 30 November 1992. Rise and Fall.

Police Station and Cells, Grant Street. Term: 1 December 1989 to 30 November 1992. Rise and Fall.

ANGLESEA—Police Station, Ocean Road. Term: 1 December 1989 to 30 November 1992. Rise and Fall.

MORWELL—Police T.O.G. and District H.Q., Corner Bridie and Chickerall Streets. Term: 1 December 1989 to 30 November 1992. Rise and Fall.

Office of Corrections, 77 Princes Highway. Term: 1 December 1989 to 30 November 1992. Rise and Fall.

PORTLAND—Courthouse, Cliff Street and Police Holding Cells, Glenelg Street. Term: 1 December 1989 to 30 November 1992. Rise and Fall.

Victoria Government Gazette

G 42 25 October 1989 2749

Plant Quarantine Service, Grain Terminal,
K. S. Anderson Wharf. Term: 1 December 1989
to 30 November 1992. Rise and Fall.

Education and D.A.R.A., 2 Gawler Street.
Term: 1 December 1989 to 30 November 1992.
Rise and Fall.

TORQUAY—Police Station, 18 Price Street.
Term: 1 December 1989 to 30 November 1992.
Rise and Fall.

Department of Property and Services
SALE OF CROWN LAND BY PUBLIC
TENDER

Reference No. S.9549

Tenders close on Wednesday, 15 November
1989 at 2.00 p.m.

Address of Property: 49 Bertie Street, Port
Melbourne.

Crown Description: Crown allotment 6,
Section 55F, Parish of Melbourne South. Crown
Lease details Vol. 1209 Fol. 372

Terms of Sale: 1 per cent with lodgement of
tender, 9 per cent on acceptance of tender,
balance payable on 31 May 1990 or balance
payable on 31 May 1991

Officer Co-ordinating Sale: Ms Helen Mevius,
Property Consultant, Government Land Bureau,
5th Floor, 49 Spring Street, Melbourne.

Selling Agent: Richard Stanton (Vic.) Pty.
Ltd., 351 Collins Street, Melbourne.

R. W. WALSH
Minister for Property and Services

Department of Property and Services
SALE OF CROWN LAND BY PUBLIC
TENDER

T/F No. GL.10759

Parish of Marnoo

Tenders close on Wednesday, 29 November
1989 at 2.00 p.m.

Address of Property: Corner Newall Street and
Park Road, Marnoo.

Crown Description: Crown Allotment 124A,
Parish of Marnoo.

Terms of Sale: Tender deposit \$50.00, 10%
deposit, balance 60 days.

Officer Co-ordinating Sale: Mr Milton
Hammon, Property Consultant, Government
Land Bureau, 5th Floor, 49 Spring Street,
Melbourne.

Tenders should be addressed to: Asset Sales,
Tender Box, Government Land Bureau, 7th
Floor, 49 Spring Street, Melbourne.

R. W. WALSH
Minister for Property and Services

PRIVATE ADVERTISEMENTS

Planning and Environment Act 1987 NOTICE OF AMENDMENT TO A PLANNING SCHEME

The Albury-Wodonga Development Corporation has prepared Amendment No. L5 to the Wodonga Development Areas Planning Scheme.

The amendment affects land being part of CA9 Section 4A; Parts CA2A Section 5A; Part lot 2 LP142617; Part Lot 2 LP204768N; Vol. 9805 Fol. 965 and Part Government Road, all in the Parish of Baranduda, Rural City of Wodonga.

The amendment proposes to:

(1) Rezone approximately 22 hectares of land to the east of Whytes Road and south of Middle Creek, Baranduda, from Rural "A" and Industrial Land to a Public Purpose Reservation for a Sewage Treatment Works.

(2) Rezone approximately 20 hectares of land to the east of Whytes Road, Baranduda, from Residential "A" to Rural.

(3) Rezone approximately 49 hectares of land to the north and south of Boyes Road, Baranduda, between the Kiewa Valley Highway and Whytes Road, from Industrial and Residential "A" to Rural.

(4) Introduce a Light Industrial Zone into the Planning Scheme Ordinance.

(5) Correct an error in the Planning Scheme relating to prohibited uses in the Industrial Zone.

The amendment can be inspected at the office of the Albury-Wodonga Development Corporation, Ellis Street, Thurgoona; the Rural City of Wodonga, Hovell Street, Wodonga; and the Ministry for Planning and Environment, The Olderfleet Buildings, 477 Collins Street, Melbourne.

Submissions about the amendment must be sent to the Albury-Wodonga Development Corporation, P.O. Box 913, Albury, N.S.W. 2640 by 27 November, 1989.

M. J. NICHOLSON
Director Administration

7393

CITY OF ALTONA

Discontinuance of Certain Rights of Way— Altona Meadows

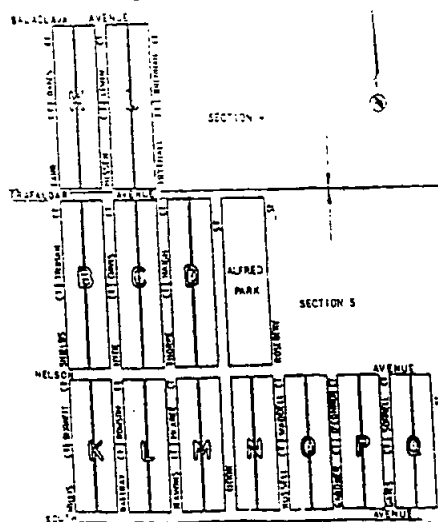
The Council of the City of Altona, having complied with the provisions of section 528 (2) of the *Local Government Act 1958*, did by resolution dated 25 July 1989, resolve in respect to the roads located in Blocks K and L, section 4

and Blocks B, C, D, K, L, M, N, O, P and Q, section 5, all on Lodged Plan No. 1205, as follows:

1. That it is the opinion that the roads are not reasonably required as roads for public use.

2. That it hereby directs that the roads (as indicated on the plan below) be discontinued and that the land being respective roads be sold by private treaty.

3. That any public statutory corporation which immediately before the making of the relevant resolution discontinuing the roads or part of the roads had or possessed any right, title, power, authority or interest in or in relation to the roads or any part of the roads (whether by virtue of an easement or grant by force of any Act) with respect to or in connection with any drains, pipes, wires or cables laid or erected in on or over the roads or part of the roads for the purpose of drainage or sewerage or for the supply of water, gas or electricity or for telegraph or telephone or other like purpose shall continue and (where necessary) be deemed to have continued to have and possess the same right, title, power, authority or interest in or in relation to the said land after the said vesting or sale.



ALL ON L.P. 1205.

JOHN F. SHAW
Chief Executive Officer/
Town Clerk

7500

Victoria Government Gazette

Planning and Environment Act 1987
BALLAARAT (CITY) PLANNING
SCHEME—LOCAL SECTION
Amendment No. L12

The City of Ballarat has prepared Amendment No. L12 to the Ballarat (City) Planning Scheme, Local Section.

The Amendment proposes to allow all lots within the Residential/Office zone abutting Drummond Street North and/or Sturt Street, Ballarat to establish as Commercial/Office/Medical facilities (or any Column 2 use within the Residential/Office zone), subject to a permit and to allow the same lots to be used for the purpose of Offices or Consulting Rooms, or other like uses at 100% density.

The Amendment can be inspected at any of the following locations: City of Ballarat, Town Hall, Sturt Street, Ballarat 3350; Ministry for Planning and Environment, Central Highlands Regional Office, cnr. Mair and Doveton Streets, Ballarat 3350; Ministry for Planning and Environment, 477 Collins Street, Melbourne 3000.

Submissions about the Amendment must be sent to the Town Clerk, City of Ballarat, Sturt Street, Ballarat, 3350 by 27 November 1989 indicating clearly whether you wish to be heard in respect of the submission.

7457

G. M. JENZEN
Statutory Planner

CITY OF BERWICK
Making of Local Laws

Local Law No. 1 (Common Seal Local Law)
Local Law No. 2 Meetings Procedure Local Law)

Notice is hereby given that it is the intention of the Council of the City of Berwick to make Local Laws Nos. 1 and 2 for the purposes stated herunder. A copy of the proposed Local Laws can be obtained from the Civic Centre, Narre Warren by interested persons.

Any person affected by the proposed Local Laws may make a submission in accordance with section 223 of the *Local Government Act 1989* after the publication of this notice. Submissions lodged within 14 days of the date will be considered by Council's General Purposes Committee at its meeting to be held on Tuesday, 14 November 1989, at 5.30 p.m. in accordance with the said section 223. Any person who makes a written submission may request that he/she be heard in support of such submission and may appear in person or by a person acting on his/her

G 42 25 October 1989 2751

behalf at the meeting of Council's General Purposes Committee referred to above.

Following Council's consideration of any submissions, the Committee may recommend to Council whether the Local Laws should be made with or without modification.

Purposes and General Purport

Local Law No. 1—to regulate the use of the Common Seal of the Council of the City of Berwick.

Local Law No. 2—to regulate the proceedings of Council Meetings, Committee Meetings, and other Meetings conducted by the City of Berwick and for other purposes.

Dated 19 October 1989

NEIL B. LUCAS
Town Clerk

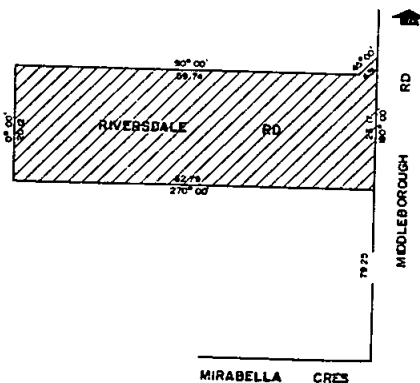
7372

CITY OF BOX HILL

Notice of road discontinuance pursuant to section 528 (2) of the *Local Government Act 1958*.

The Council of the City of Box Hill at its meeting on 10 April 1989 made the following resolution:

"That pursuant to the provisions of section 528 (2) of the *Local Government Act 1958*, Council having considered objections to the proposal pursuant to the provisions of section 193A, resolve that the Riversdale Road Reserve (the road), between the west building line of Middleborough Road and the west building line of the road at the rear of properties facing Middleborough Road, Box Hill South, more particularly, described as Lots 85-97 on Lodged Plan of Subdivision 26975, is not reasonably required as a road for public use, be discontinued."



7454

I. G. PORT, Town Clerk

P. R. SEAMER, City Manager

2754 G 42 25 October 1989

Road and Kellaway Avenue, Moonee Ponds 3039; and at the offices of each Council in the Metropolitan Region.

Any submissions about the amendment should be in writing and must be sent to the City Manager, City of Essendon, Attention: Manager—Statutory Services, P.O. Box 126, Moonee Ponds 3039 by 30 October 1989.

Dated 29 September 1989

J. T. HIGGINS
Manager—Statutory Services
City of Essendon

7406

SHIRE OF FLINDERS

Vesting of Reserves

Notice is hereby given that the reserves listed below are vested in the Council pursuant to section 569BA of the *Local Government Act 1958* in accordance with Council's resolution of 27 September 1989:

The Drainage Reserves coloured blue on Plan of Subdivision No. 10977 lodged in the Office of Titles.

LARRY M. JONES
Shire Secretary

7443

CITY OF FOOTSCRAY

Refuse and Rubbish By-Law

By-Law No. 323

Notice is hereby given that the Council of the City of Footscray has made and passed a By-Law under the provisions of the *Local Government Act 1958*, as amended, entitled Refuse and Rubbish by-law, and numbered 323 for—

- (a) the provision, use and control of receptacles for the deposit and collection of refuse and rubbish (whether temporarily or otherwise) and prescribing the size and shape of and the materials to be used in the construction of such receptacles;
- (b) preventing or regulating the deposit of refuse and rubbish upon streets and other lands and places under the control of the Council;
- (c) the removal, replacement, cleansing and disinfecting of receptacles for refuse or rubbish; and the use of deodorants or disinfectants in such receptacles;
- (d) prescribing the time for the removal or carriage through the streets of any garbage or offensive or noxious matter or liquid whether into or out of or through the municipal district; providing that the utensils, receptacles and vehicles used therefor shall be properly constructed and covered so as to prevent any leakage

Victoria Government Gazette

therefrom or the escape of any such matter or of any offensive effluvia; and compelling the cleansing of any place whereon such garbage, matter or liquid has been dropped or spilt in such removal or carriage;

(e) other purposes.

A copy of the By-Law is open for inspection free of charge during office hours (Monday–Friday, 8.30 p.m.–5.02 p.m.) at the office of the Council, Town Hall, Napier Street, Footscray.

G. L. PEARCE
Chief Executive and Town Clerk

7456

Planning and Environment Act 1987

NOTICE OF AMENDMENT TO FRANKSTON PLANNING SCHEME

Amendment No. L10

The City of Frankston has prepared Amendment No. L10 to the Local Section of the Frankston Planning Scheme.

The amendment proposes to rezone part of Beauty Park, Frankston from a "Local Government" Reservation to an "Existing Public Open Space" Reservation.

The amendment can be inspected at the City of Frankston, Town Planning Section, Civic Centre, Davey Street, Frankston 3199; the Ministry for Planning and Environment, Ground Floor, The Olderfleet Buildings, 477 Collins Street, Melbourne 3000; Ministry for Planning and Environment, Metropolitan South and Western Port Region, 33–39 High Street, Cranbourne 3977.

Submissions about the Amendment must be sent to the Chief Executive Officer, City of Frankston, P.O. Box 490, Frankston 3199, Attention: Strategic Planner by Monday, 27 November 1989.

A. H. BUTLER
Chief Executive Officer

7407

CITY OF HORSHAM

Notice of Amendment to a Planning Scheme

The City of Horsham has prepared Amendment No. L17 to the Horsham Planning Scheme.

The proposed Amendment would affect the land being No. 113 Wilson Street. The amendment proposes to change the Planning Scheme by:

Rezoning 113 Wilson Street from Residential "A" to Commercial "C".

The amendment may be inspected at Horsham City Council Offices, Roberts Avenue, Horsham:

Victoria Government Gazette

Ministry for Planning and Environment, Cnr. Mair and Doveton Streets, Ballarat; and Ministry for Planning and Environment, The Olderfleet Buildings, 477 Collins Street, Melbourne.

Submissions relating to this amendment must be sent to Horsham City Council, P.O. Box 511, Horsham 3400 by 27 November 1989.

7422 A. W. FISCHER
Acting City Engineer

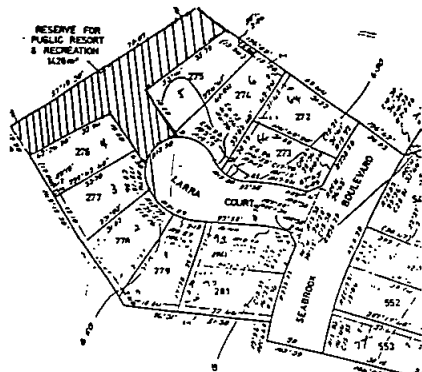
CITY OF WAVERLEY
Naming of Street

Pursuant to section 535 (4) of the *Local Government Act 1958*, the Council at its meeting on 17 October 1989 resolved to name the right-of-way at the rear of Dunoon Court, Mulgrave "St John's Way".

7498 IAN WILSON
Chief Executive

CITY OF WERRIBEE
Vesting of Reserve
Larra Court

The Council of the City of Werribee in accordance with the provisions of section 569BA of the *Local Government Act 1958* as amended, the provisions of such section having been complied with at its meeting on 11 September 1989 resolved that the Reserve for Public Resort and Recreation on lodged Plan Number 212602 and located at Larra Court as shown hatched on the attached Plan be vested in the name of the Mayor, Councillors and Citizens of the City of Werribee and by the publication of this resolution such land in the Reserve shall so vest free and discharged of any mortgage, charge, lease or sublease.



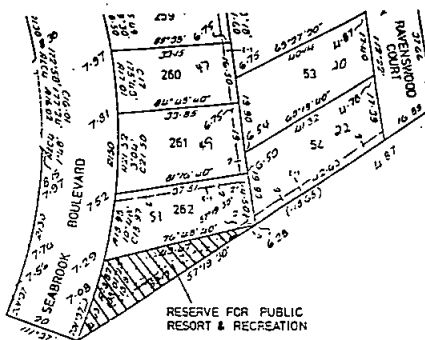
7426

J. T. KERR
Town Clerk

G 42 25 October 1989 2755

CITY OF WERRIBEE
Vesting of Reserve
Seabrook Boulevard

The Council of the City of Werribee in accordance with the provisions of section 569BA of the *Local Government Act 1958* as amended, the provisions of such section having been complied with at its meeting on 11 September 1989 resolved that the Reserve for Public Resort and Recreation on lodged Plan Number 211837 and located at Seabrook Boulevard as shown hatched on the attached Plan be vested in the name of the Mayor, Councillors and Citizens of the City of Werribee and by the publication of this resolution such land in the Reserve shall so vest free and discharged of any mortgage, charge, lease or sublease.



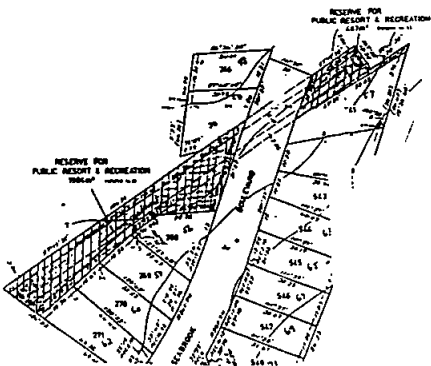
7427

J. T. KERR
Town Clerk

CITY OF WERRIBEE
Vesting of Reserve
Seabrook Boulevard

The Council of the City of Werribee in accordance with the provisions of section 569BA of the *Local Government Act 1958* as amended, the provisions of such section having been complied with at its meeting on 11 September 1989 resolved that the Reserve for Public Resort and Recreation on lodged Plan Number 212601 and located at Seabrook Boulevard as shown hatched on the attached Plan be vested in the name of the Mayor, Councillors and Citizens of the City of Werribee and by the publication of this resolution such land in the Reserve shall so vest free and discharged of any mortgage, charge, lease or sublease.

2756 G 42 25 October 1989

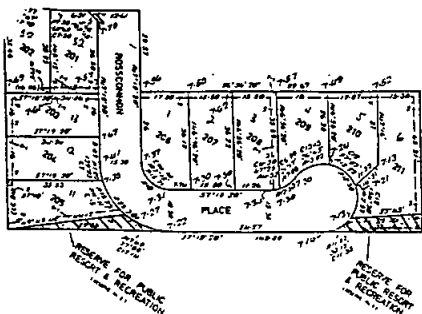


7428

J. T. KERR
Town Clerk

CITY OF WERRIBEE
Vesting of Reserve
Rosscommon Place

The Council of the City of Werribee in accordance with the provisions of section 569BA of the *Local Government Act 1958* as amended, the provisions of such section having been complied with at its meeting on 11 September 1989 resolved that the Reserve for Public Resort and Recreation on lodged Plan Number 211835 and located at Rosscommon Place as shown hatched on the attached Plan be vested in the name of the Mayor, Councillors and Citizens of the City of Werribee and by the publication of this resolution such land in the Reserve shall so vest free and discharged of any mortgage, charge, lease or sublease.



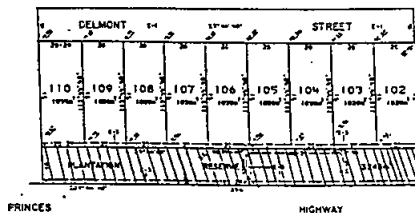
7431

J. T. KERR
Town Clerk

Victoria Government Gazette

CITY OF WERRIBEE
Vesting of Reserve
Princes Highway

The Council of the City of Werribee in accordance with the provisions of section 569BA of the *Local Government Act 1958* as amended, the provisions of such section having been complied with at its meeting on 11 September 1989 resolved that the Reserve for Plantation on lodged Plan Number 211402 and located at Princes Highway as shown hatched on the attached Plan be vested in the name of the Mayor, Councillors and Citizens of the City of Werribee and by the publication of this resolution such land in the Reserve shall so vest free and discharged of any mortgage, charge, lease or sublease.



PRINCES

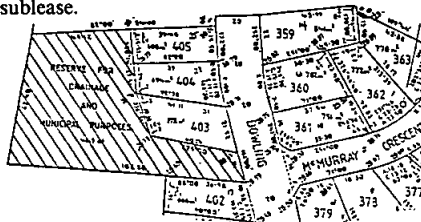
HIGHWAY

7429

J. T. KERR
Town Clerk

CITY OF WERRIBEE
Vesting of Reserve
Dowling Avenue

The Council of the City of Werribee in accordance with the provisions of section 569BA of the *Local Government Act 1958* as amended, the provisions of such section having been complied with at its meeting on 11 September 1989 resolved that the Reserve for Drainage and Municipal on lodged Plan Number 211561 and located at Dowling Avenue as shown hatched on the attached Plan be vested in the name of the Mayor, Councillors and Citizens of the City of Werribee and by the publication of this resolution such land in the Reserve shall so vest free and discharged of any mortgage, charge, lease or sublease.



7430

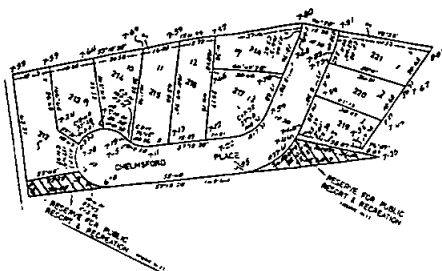
J. T. KERR
Town Clerk

CITY OF WERRIBEE

Vesting of Reserve

Chelmsford Place

The Council of the City of Werribee in accordance with the provisions of section 569BA of the *Local Government Act 1958* as amended, the provisions of such section having been complied with at its meeting on 11 September, 1989 resolved that the Reserve for Public Resort and Recreation on lodged Plan Number 211836 and located at Chelmsford Place as shown hatched on the attached Plan be vested in the name of the Mayor, Councillors and Citizens of the City of Werribee and by the publication of this resolution such land in the Reserve shall so vest free and discharged of any mortgage, charge, lease of sub-lease.



7432

J. T. KERR
Town Clerk

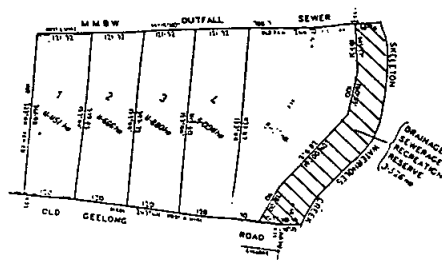
CITY OF WERRIBEE

Vesting of Reserve

Off Old Geelong Road

The Council of the City of Werribee in accordance with the provisions of section 569BA of the *Local Government Act 1958* as amended, the provisions of such section having been complied with at its meeting on 11 September, 1989 resolved that the Reserve for Drainage, Sewerage and Recreation on lodged Plan Number 145657 and located off Old Geelong Road as shown hatched on the attached Plan be vested in the name of the Mayor, Councillors and Citizens of the City of Werribee and by the publication of this resolution such land in the Reserve shall so vest free and discharged of any mortgage, charge, lease or sublease.

G 42 25 October 1989 2757



7433

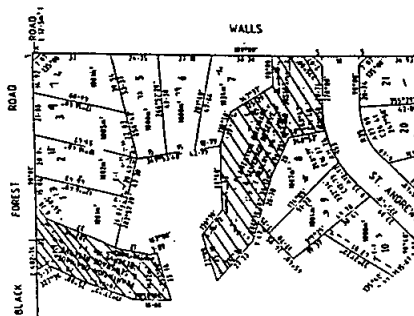
J. T. KERR
Town Clerk

CITY OF WERRIBEE

Vesting of Reserve

Walls Road

The Council of the City of Werribee in accordance with the provisions of section 569BA of the *Local Government Act 1958* as amended, the provisions of such section having been complied with at its meeting on 11 September 1989 resolved that the Reserve for Plantation, Drainage and Sewerage on lodged Plan Number 210628 and located at Walls Road as shown hatched on the attached Plan be vested in the name of the Mayor, Councillors and Citizens of the City of Werribee and by the publication of this resolution such land in the Reserve shall so vest free and discharged of any mortgage, charge, lease or sublease.



7434

J. T. KERR
Town Clerk

CITY OF WERRIBEE

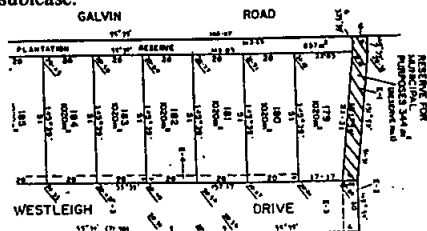
Vesting of Reserve

Westleigh Drive

The Council of the City of Werribee in accordance with the provisions of section 569BA of the *Local Government Act 1958* as amended, the provisions of such section having been complied with at its meeting on 11 September 1989 resolved that the Reserve for Municipal

2758 G 42 25 October 1989

purposes on lodged Plan Number 208569 and located at Westleigh Drive as shown hatched on the attached Plan be vested in the name of the Mayor, Councillors and Citizens of the City of Werribee and by the publication of this resolution such land in the Reserve shall so vest free and discharged of any mortgage, charge, lease or sublease.

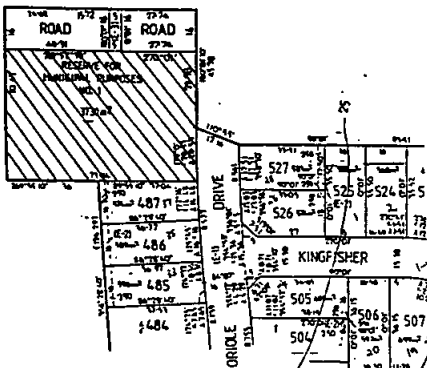


J. T. KERR
Town clerk

7435

CITY OF WERRIBEE
Vesting of Reserve
Oriole Drive

The Council of the City of Werribee in accordance with the provisions of section 569BA of the *Local Government Act 1958* as amended, the provisions of such section having been complied with at its meeting on 11 September 1989 resolved that the Reserve for Municipal purposes on lodged Plan Number 211740 and located at Oriole Drive as shown hatched on the attached Plan be vested in the name of the Mayor, Councillors and Citizens of the City of Werribee and by the publication of this resolution such land in the reserve shall so vest free and discharged of any mortgage, charge, lease or sublease.



J. T. KERR
Town Clerk

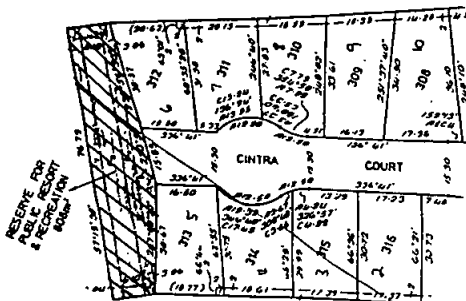
7436

Victoria Government Gazette
CITY OF WERRIBEE

Vesting of Reserve

Cintra Court

The Council of the City of Werribee in accordance with the provisions of section 569BA of the *Local Government Act 1958* as amended, the provisions of such section having been complied with at its meeting on 11 September 1989 resolved that the Reserve for Public Resort and Recreation on lodged Plan Number 212604 and located at Cintra Court as shown hatched on the attached Plan be vested in the name of the Mayor, Councillors and Citizens of the City of Werribee and by the publication of this resolution such land in the Reserve shall so vest free and discharged of any mortgage, charge, lease or sublease.

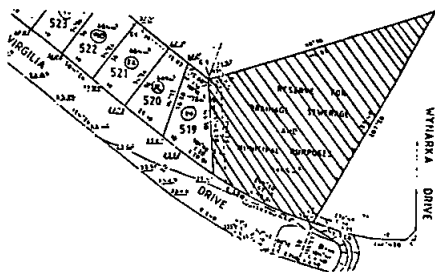


J. T. KERR
Town Clerk

7437

CITY OF WERRIBEE
Vesting of Reserve
Virgilia Drive

The Council of the City of Werribee in accordance with the provisions of section 569BA of the *Local Government Act 1958* as amended, as provisions of such section having been complied with at its meeting on 11 September 1989 resolved that the Reserve for Drainage, Sewerage and Municipal purposes on lodged Plan Number 206197 and located at Virgilia Drive as shown hatched on the attached plan be vested in the name of the Mayor, Councillors and Citizens of the City of Werribee and by the publication of this resolution such land in the Reserve shall so vest free and discharged of any mortgage, charge, lease or sublease.



7438

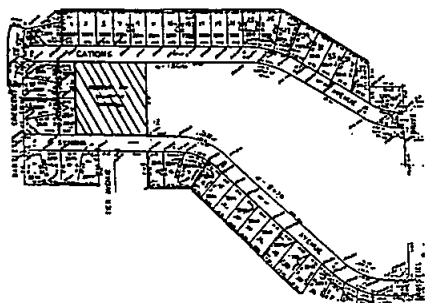
J. T. KERR
Town Clerk

CITY OF WERRIBEE

Vesting of Reserve

Cations/Symons Avenue

The Council of the City of Werribee in accordance with the provisions of section 569BA of the *Local Government Act 1958* as amended, the provisions of such section having been complied with at its meeting on 11 September 1989 resolved that the Reserve for Municipal purposes on lodged Plan Number 213915 and located at Cations/Symons Avenue as shown hatched on the attached plan be vested in the name of the Mayor, Councillors and Citizens of the City of Werribee and by the publication of this resolution such land in the reserve shall so vest free and discharged of any mortgage, charge, lease or sublease.



7439

J. T. KERR
Town Clerk

CITY OF WERRIBEE

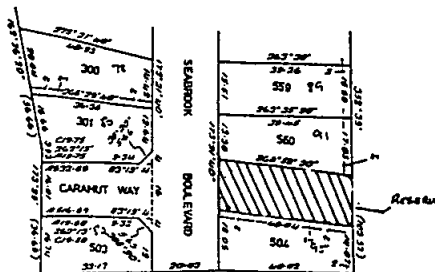
Vesting of Reserve

Seabrook Boulevard

The Council of the City of Werribee in accordance with the provisions of section 569BA of the *Local Government Act 1958* as amended, the provisions of such section having been complied with at its meeting on 11 September 1989 resolved that the Reserve for Public Resort

G 42 25 October 1989 2759

and Recreation on lodged Plan Number 212603 and located at Seabrook Boulevard as shown hatched on attached plan be vested in the name of the Mayor, Councillors and Citizens of the City of Werribee and by the publication of this resolution such land in the Reserve shall so vest free and discharged of any mortgage, charge, lease or sublease.



7440

J. T. KERR
Town Clerk

RURAL CITY OF WODONGA

In accordance with Section 119 of the *Sewerage Districts Act 1958*, notice is hereby given that a sewer main will be constructed in the following areas:

Belvoir Estate—Stages 3, 4 and 5, Sanctuary Gardens Estate—Stage 2, Baranduda Range—Stages 6 and 7, Greenhill Estate—Stage 1, Wodonga Meadows—Stage 2, Garraleigh Estate—Stage 9, Feltrimmer Creek Park—Stage 1.

Plans of the proposed works may be inspected at the Council Offices, Hovell Street, Wodonga, during normal working hours.

R. I. O'TOOLE

7412

Chief Executive Officer

TOWN OF BAIRNSDALE

Local Law No. 1

Notice is hereby given that the Council of the Town of Bairnsdale pursuant to the provisions of the *Local Government Act 1989* propose to make a Local Law for the purpose of regulating the use of its Common Seal.

Notice is further given that a copy of the proposed Local Law can be obtained from the Town Office, 8 Pearson Street, Bairnsdale between the hours of 9.00 a.m. and 5 p.m.

Persons affected by the Local Law may make a submission to Council relating to the proposed Local Law and any submissions should be received by the Council on or before 10 November 1989.

G. G. McWHINNEY

7450

Town Clerk

2760 G 42 25 October 1989

SHIRE OF BALLAN

Meeting Procedure—Local Law (No. 41)

Notice is hereby given that the Council of the Shire of Ballan, at its Ordinary Meeting held on Monday, 16 October 1989, made and passed a Local Law of the Shire of Ballan pursuant to the provisions of the *Local Government Act 1989*, for the following purposes:

- (a) Regulating the use of the Common Seal;
- (b) Regulating the proceedings for the Election of the Shire President and Deputy Shire President;
- (c) Regulating proceedings at meetings.

A copy of the Local Law is available for inspection or purchase at the offices of the Council during office hours.

DAVID G. CAREY
Shire Secretary

7402

SHIRE OF BELLARINE

Order for Dedication of a Public Highway

Pursuant to the provisions of section 522 of the *Local Government Act 1958* the Council of the Shire of Bellarine hereby directs that all that piece of land at the corner of Ash Road and Anzac Avenue, Leopold, being Lot 22 on Plan of Subdivision No. 41610 Parish of Moolap and being the land described in Certificate of Title Volume 9060 Folio 784 which land has been purchased, taken or acquired by it, shall be a public highway on and from the date of publication of this Order in the *Government Gazette*.

The common seal of the president councillors and ratepayers of the Shire of Bellarine was affixed hereto this 18 October 1989 in the presence of:

I. HOWARD, President
A. E. MANNIX, Councillor
P. L. WIGNALL, Shire Secretary

7506

SHIRE OF BENALLA

Naming of Roads

Notice is hereby given that at the meeting on 16 October 1989, Council named the following unnamed government roads:

- (a) Road east of Glenrowan substation from Glenrowan-Winton Road to Eleven Mile Creek Road to be named Glenwest Lane.
- (b) Glenrowan West Road between former Hume Highway and the Hume Freeway to be named Twamley Road.
- (c) The former Hume Highway from the S-bend to Glenrowan-Winton Road to be named Egan Road.

Victoria Government Gazette

- (d) Road east of Crown Allotment 71, Parish of Lurg and Crown Allotment 84, Parish of Glenrowan from Greta Road to Glenrowan West Road to be named Ross Lane.

S. LONDON
Shire Secretary

7448

SHIRE OF BENALLA

Appointment of Prosecuting Officer

Notice is hereby given that Snr. Sergeant Daryl William Johnson, 16048, has been appointed by Benalla Shire Council as Prosecuting Officer for the Shire of Benalla.

S. LONDON
Shire Secretary

7449

Planning and Environment Act 1987

NOTICE OF AMENDMENT

The Shire of Bulla has prepared Amendment No. L8 to the Bulla Planning Scheme.

The amendment affects land known as the Eric Boardman Reserve at Lot 142 L.P. 56238 Mitchells Lane, Sunbury. The amendment proposes changes to the Planning Scheme by rezoning land comprising the existing Learmonth Street Pre-School Centre to "Existing Public Purposes No. 19—Local Government" in order to recognise the existing use of the land.

It is proposed to rezone the balance of the "Boardman Reserve" to "Existing Public Open Space" in order to reflect the existing and future use of the land as a recreation reserve.

The amendment can be inspected at the Shire of Bulla, 36 Macedon Street, Sunbury or at the Ministry for Planning and Environment, 477 Collins Street, Melbourne.

Submissions about the amendment must be sent to The Shire Secretary, Shire of Bulla, P.O. Box 42, Sunbury 3429 by 27 November 1989.

JOHN W. WATSON
Shire Secretary

7410

SHIRE OF DIMBOOLA

Road Name

Notice is hereby given that on 16 October 1989, the Council of the Shire of Dimboola, pursuant to the provisions of section 535 (4) of the *Local Government Act 1958*, resolved to assign the name Conn Road to that road adjoining C/A's 105, 17, 22 and 27, Section A, Parish of Dimboola.

M. B. MOLONEY
Shire Secretary

7455

PART CLOSURE OF PART SECOND AVENUE, ROSEBUD

"That the Council of the Shire of Flinders, having undertaken all appropriate statutory requirements pursuant to Sections 528 (2) and 236 of the Local Government Act 1958, and having noted that no objections to the proposal were received, hereby approves the part closure of part of Second Avenue, Rosebud as shown on Plan 89-44, and directs that the land be sold by Private Treaty to the Mt. Eliza Centre."

[illegible]

EASTBOURNE ROAD
Section of road to be closed shown
bounded by heavy line. 89-44

"That the Council of the Shire of Flinders, having undertaken all appropriate statutory requirements pursuant to Section 528 (2) of the Local Government Act 1958, and having noted that no objections to the proposal were received, hereby adopts the part closure of View Point Road, McCrae described on Plan 89-31 and directs that the land be sold by Private Treaty to the adjoining owner."

Survey map of Lot 59 and Pt. Lot 58, LP 11038. The map shows a triangular lot with a shaded section of road to be discontinued. The boundaries are defined by bearings and distances:

- Top boundary: $101^{\circ} 50'$ 40.75
- Left boundary: $188^{\circ} 53'$ 28.80
- Right boundary: $74^{\circ} 04'$ 27.62
- Bottom boundary (road): $30^{\circ} 00'$ 15.55, $7^{\circ} 44'$ 32.22, 4.76
- Internal boundary: $34^{\circ} 10'$ 76.00

The road is labeled "VIEW POINT ROAD" and "R.O.W." (Right of Way). A shaded area indicates the section of road to be discontinued.

Section of road to be discontinued shown shaded.



There's a reason

every season!

24921--
NJU 26701

2762 G 42 25 October 1989

Planning and Environment Act 1987
**NOTICE OF AMENDMENT TO A
PLANNING SCHEME**

The Shire of Kilmore has prepared amendment L32 to the Kilmore Planning Scheme—Local section.

The amendment affects land described as Crown Allotment 183, V9254, Folio 81, Parish of Willowmavin. Land bounded by Fairy Lane to the north, Burgess Road to the east, Dwyers Road (Griffin Street) to the south and the Northern Highway to the west.

The amendment proposes to change the Planning Scheme by rezoning the land currently zoned Rural A2 (General Farming) under the Kilmore Planning Scheme to Residential.

The amendment can be inspected at: Civic Centre, Shire of Kilmore, Sydney Street, Kilmore during normal office hours and at the offices of The Ministry for Planning and Environment, 447 Collins Street, Melbourne. Submissions about the amendment must be sent to: Shire Secretary, Shire of Kilmore, P.O. Box 187, Kilmore 3764 by 23 November 1989.

7413 **P. ANDERSON**
Chief Executive Officer

Planning and Environment Act 1987
**NOTICE OF AMENDMENT TO A
PLANNING SCHEME**

The Shire of Kilmore has prepared amendment L33 to the Kilmore Planning Scheme—Local section.

The amendment affects land described as 62-64 Victoria Parade, Kilmore (C/A 1 and C/A 2 [Part], Section 11, Parish of Willowmavin, Book 991, Mem 637), corner Union Street and Victoria Parade.

The amendment proposes to change the Planning Scheme by rezoning the land currently zoned Residential to Proposed Public Purpose (Ambulance Station).

The amendment can be inspected at: Civic Centre, Shire of Kilmore, Sydney Street, Kilmore during normal office hours and at the offices of The Ministry for Planning and Environment, 447 Collins Street, Melbourne. Submissions about the amendment must be sent to: Shire Secretary, Shire of Kilmore, P.O. Box 187, Kilmore 3764 by 23 November 1989.

7414 **P. ANDERSON**
Chief Executive Officer

Planning and Environment Act 1987
**NOTICE OF AMENDMENT TO
MYRTLEFORD PLANNING SCHEME**

The Shire of Myrtleford has prepared Amendment No. L15 to the Myrtleford Planning Scheme, Local Section, Chapter 2.

Victoria Government Gazette

The amendment affects Crown allotment Part Lot 1, Lodged Plan 99923, Pinnagers Lane.

The amendment proposes to change the Planning Scheme by extending the Industrial "B" Zone.

The amendment can be inspected at Shire of Myrtleford, Civic Centre, O'Donnell Avenue, Myrtleford; or The Ministry for Planning and Environment, Ground Floor, The Olderfleet Buildings, 477 Collins Street, Melbourne.

Submissions about Amendment No. L15 must be sent to the Shire of Myrtleford, P.O. Box 425, Myrtleford 3737, by Monday 27 November 1989. Dated 19 October 1989

7409 **MARK HENDERSON**
Shire Secretary

Planning and Environment Act 1987
**NOTICE OF AMENDMENT TO A
PLANNING SCHEME**

The Shire of Rodney has prepared Amendment No. L23 to the Rodney Planning Scheme.

The amendment affects land at the corner of Ross Street and Coombs Lane, Tatura.

The amendment proposes to change the Planning Scheme by rezoning the land from Residential to Industrial.

The amendment can be inspected at the Shire of Rodney, Shire Offices, Casey Street, Tatura 3616, North East/Goulburn Region, Ministry for Planning and Environment, State Offices, McKoy Street, West Wodonga 3690; Ministry for Planning and Environment, The Olderfleet Buildings, 477 Collins Street, Melbourne 3000.

Submissions about the amendment must be sent to the Shire of Rodney, Shire Offices, Casey Street, Tatura 3616 by 29 November 1989.

Dated 17 October 1989

7411 **TERRY W. ALFORD**
Shire Engineer/Town Planner

Land Acquisition and Compensation Act 1986
SHIRE OF WINCHELSEA

Notice of Acquisition

Compulsory Acquisition of Interest in Land

The President Councillors and Ratepayers of the Shire of Winchelsea hereby declares that by this Notice it acquires the fee simple of the land on the north-western side of Lorne Terrace, Lorne being Lot 16, Block 7 on Plan of Subdivision No. 452, Parish of Lorne and being land described in Certificate of Title Volume 1507 Folio 238 standing in the name of Henery Love of Lorne.

Published with the authority of the Shire of Winchelsea.

Dated 18 October 1989

7460 **M. COURTNEY**
Shire Secretary

Victoria Government Gazette

Planning and Environment Act 1987

SHIRE OF MORWELL

Notice of Amendment to a Planning Scheme

The Shire of Morwell has prepared Amendment No. L22 to the Morwell Planning Scheme Local Section.

The Amendment affects land at the Morwell Central Business District and Peripheral Commercial and Residential areas, all as shown on the attached map. There is also a minor adjustment to the Churchill Commercial area.

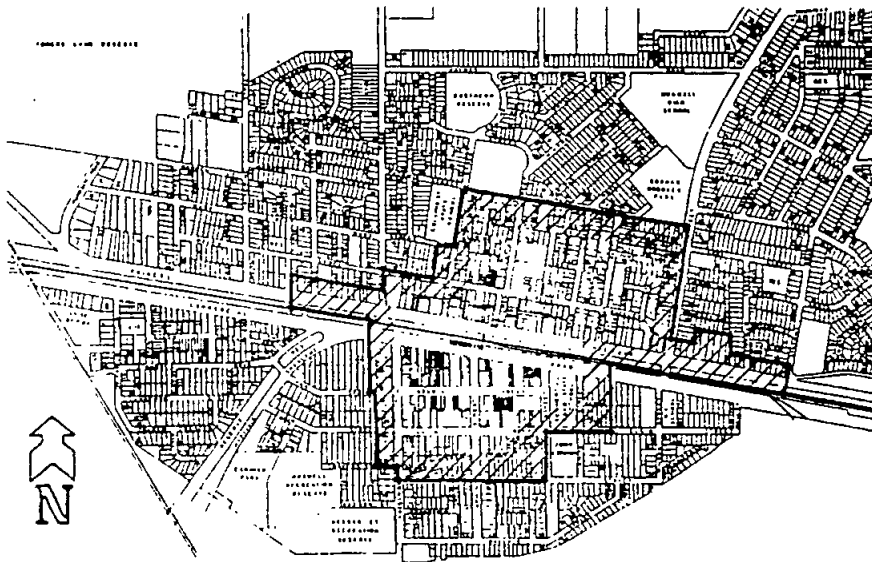
The Amendment proposes to change the Planning Scheme by making major adjustments to the Commercial, Office and Residential areas

G 42 25 October 1989 2763

of and surrounding the Central Business District; introduces a new Service Business Zone and also significantly alters the Interpretations Clause 1.4 and the table to Clause 2.1.

The amendment can be inspected at the Civic Centre, Princes Highway, Morwell; the Ministry of Planning and Environment, 71 Hotham Street, Traralgon; the Ministry of Planning and Environment, The Olderfleet Buildings, 477 Collins Street, Melbourne and the Latrobe Regional Commission, 43 Grey Street, Traralgon.

Submissions must be sent to the Chief Executive Officer, Shire of Morwell, P.O. Box 708, Morwell 3840 by 3 January 1990.



7408

R. H. WATERS
Chief Executive Officer

SHIRE OF RUTHERGLEN
Proposed Local Laws No. 1 and 2

Notice is hereby given that the Council of the Shire of Rutherglen proposes to make Local Laws pursuant to the provisions of the *Local Government Act 1989* at its ordinary meeting to be held on Wednesday 15 November 1989, for the following purposes:

Local Law No. 1

Regulating the use of the Common Seal.

Local Law No. 2

Regulating proceedings at meetings of Council

and its Committees. A copy of the proposed Local Laws can be inspected or obtained from the Rutherglen Shire Offices, 153 High Street, Rutherglen, during office hours.

Any person affected by the proposed Local Laws may make a written submission relating to the proposed Local Laws under section 223 of the *Local Government Act 1989* within 14 days of this notice. Submissions should be addressed to the Shire Secretary, Shire of Rutherglen, P.O. Box 81, Rutherglen.

STEPHEN M. O'BREE
Shire Secretary

7389

2764 G 42 25 October 1989

SHIRE OF ROMSEY

Local Law

Notice is hereby given that the Shire of Romsey proposes to make and pass a Local Law of the Shire of Romsey pursuant to the provisions of the *Local Government Act* 1989, at its Ordinary Meeting to be held on Wednesday, 15 November 1989 for the following purpose:

(a) Regulating the use of the Common Seal.

If any person has any objections to the above Local Law they should be immediately lodged with the Shire Secretary, Shire of Romsey, Main Street, Romsey, and any such objections shall be dealt with in accordance with section 223 of the *Local Government Act* 1989.

The Council shall consider any written objections received by it within 14 days of the publication of this notice. If any objector wishes to be heard in support of his or her written application the objector shall be entitled to appear before a committee of Council and they should therefore notify me of the request to so appear.

BRIAN F. CARNE

7499

Shire Secretary

Planning and Environment Act 1987

NOTICE OF AMENDMENT TO A
PLANNING SCHEME

The Shire of Rosedale has prepared Amendment No. L23 to the Rosedale Planning Scheme.

The amendment affects land at the South East Corner of Cansick Street and Friends Road, Rosedale, being Crown Allotment 13A section 3A, Township of Rosedale.

The amendment proposes to change the Planning Scheme by creating the opportunity for a two lot subdivision of the subject land.

The amendment can be inspected at the Shire of Rosedale, Cansick Street, Rosedale 3847; Ministry for Planning and Environment, The Olderfleet Buildings, 477 Collins Street, Melbourne 3000; Latrobe Regional Commission, 43 Grey Street, Traralgon.

Submissions about the amendment must be sent to Shire of Rosedale, P.O. Box 68, Rosedale 3847, by 27 November 1989.

P. L. TATTERSON

7373

Shire Secretary

Sewerage Districts Act 1958

Sixth Schedule

MANSFIELD DISTRICT WATER BOARD

General Notice

The abovementioned Water Board having made provision for carrying off the sewage from

Victoria Government Gazette

each and every property which or any part of which is within the sewerage area hereinafter described doth hereby declare that on and after 1 November 1989 each and every property which or any part of which is within the said sewerage area shall be deemed to be a seweraged property within the meaning of the *Sewerage Districts Act* 1958.

The boundaries of the sewerage area hereinbefore referred to are Howqua Road, Pinnacle Road, Robin Court and Finch Street, Sawmill Settlement.

By Order of the said Water Board

A. G. YEATES, Chairperson

7404

G. D. PAYNE, Secretary

SECOND SCHEDULE

Notice of application for a licence to divert water from the Goulburn River at Seymour to Allotment 51, Section, 2 Parish of Tallarook.

I hereby give notice of an application for a licence empowering me to divert water for a term of 15 years to the extent of 100 megalitres per annum at a maximum rate of 5 megalitres per day of 24 hours for the purpose of irrigation of 40 hectares and to occupy certain Crown Lands for diversion works.

Any objection to the granting of this application must be forwarded in writing to reach the Manager, Business Services, Rural Water Commission, 33 Casey Street, Tatura 3616 before 17 November 1989 being thirty days from the publication of this notice.

IAN LESTER ROFTER, PO Box 232,
Seymour 3660 7388

Declaration of Sewered Properties

Sixth Schedule

HEATHCOTE WATER BOARD

General Notice—Sewerage Area No. 5

The abovementioned Heathcote Water Board having made provision for carrying off the sewage from each and every property which or any part of which is within the sewerage area hereinafter described doth hereby declare that on and after 25 October 1989, each and every property which or part of which is within said sewerage area shall be deemed to be a seweraged property within the meaning of the *Sewerage Districts Act* 1958.

The sewerage area herein before referred to is that area contained in Crown Allotments 1/2, 9, 12/14, 16, 33/34, 37/38, Section 36, Caldwell Street and Crown Allotments 15/17, Section 35, Township of Heathcote.

J. A. MAXWELL

7401

Acting Secretary

Victoria Government Gazette

WOODEND WATER BOARD

By-Law No. 201

Encumbrance Certificate (Prescribed Fees)
By-Law

A By-law of the Woodend Water Board made under section 154 (1) (hc) of the *Sewerage Districts Act 1958* (Vic.) and numbered for the purposes of prescribing the fees to be paid to the Woodend Water Board for the issue of a statement under section 153B (1) of the *Sewerage Districts Act*.

In pursuance of the powers conferred by the *Sewerage Districts Act*, the Woodend Water Board orders as follows:

1. This By-law may be known as the Encumbrance Certificate (Prescribed Fees) By-Law.

2. This By-law shall apply to and have operation throughout the whole of the district within which the Woodend Water Board has jurisdiction.

3. Unless inconsistent with the contents or subject-matter, in this By-law—

“Act” means the *Sewerage Districts Act 1958* (Vic.).

“Board” means the Woodend Water Board.

“Charge Unit” bears the same meaning as it bears in section 154 (5) of the Act.

4. The fees payable to the Board by any person making application to the Board for the issue of a statement under section 153B (1) of the Act shall be calculated by reference to one and one-half (1½) charge units.

Resolution for passing this By-law was agreed to by the Woodend Water Board on 5 September 1989.

Dated 5 September 1989

B. JACKSON, Chairman

G. CRANBY, Member

D. DREW, Secretary

7403

Water Act 1958

Eighth Schedule

MANSFIELD DISTRICT WATER BOARD

Notice to the owners of tenements in Mansfield—Mt. Buller Road, Howqua Road, Pinnacle Road, Robin Court and Finch Street, Sawmill Settlement and the private streets, lanes, courts and alleys opening thereto.

The main pipe in the said streets being laid down, the owners of all tenements situated as above are hereby required on or before 1 November next to cause a proper pipe and stop-cocks to be laid so as to supply water within such tenements from the main pipe.

G. D. PAYNE, Secretary
Mansfield District Water Board

7405

62338/89—4

G 42 25 October 1989 2765

WARRACKNABEAL WATER BOARD

Sewer Extension to 7 Kelsall Street

Notice of Commencement of Construction of
Sewerage Works

Pursuant of Clause 119 (2) of the *Sewerage Districts Act 1958*, notice is hereby given that construction of a sewerage works will commence in the area of properties bounded by Kelsall, Molyneux and Devereux Streets at least 30 days after this notice.

A map showing the locations of the works is open for inspection and may be inspected at the Shire Offices in Scott Street, Warracknabeal, from Monday to Friday during hours of 9.00 a.m. to 5.00 p.m.

G. J. INKSTER

Secretary

7387

BALLARAT WATER BOARD

Administrative By-Law No. 103

Notice is hereby given that under the provisions of the *Water Act 1958* and the *Sewerage Districts Act 1958*, the Ballarat Water Board has made a By-Law No. 103 to amend Schedule B of the Principal By-Law No. 100, relating to the fees for providing information required for the design of private fire services.

Copies of this By-Law are open for inspection, free of charge, at the Board's office, Grenville Street South, Ballarat.

Approved by the Governor in Council

Dated 23 September 1989

7458

M. E. J. FOO, Chairman

EUROA WATER BOARD

Notice is hereby given that the Rates and Charges for the year ending 30 June 1990, have been fixed by a resolution passed 20 June and confirmed 1 August 1989, as summarised below:

WATER

Minimum Rate for Vacant Land—\$185.00.

Minimum Rate for Buildings—\$205.00.

Rate in \$ N.A.V.—9.0 cents.

Water by Agreement \$595, \$410, \$390, \$205, \$185, \$51.25 and \$33.

Allowance water charges and excess water charges—52.0 c/kl.

SEWERAGE

Minimum Rate for Vacant Land—\$115.50.

Minimum Rate for Buildings—\$137.50.

Rate \$N.A.V.—5.8 Cents.

Cistern charge—\$80.00 per cistern.

Due date for payment of rates and cistern charges is 15 September 1989.

V. J. SALAKOWSKI

Manager/Secretary

7459

2766 G 42 25 October 1989

SHEPPARTON WATER BOARD

General Notice

The Shepparton Water Board, having made provision for carrying away sewage from each and every property or any part of which is within the Sewered Areas hereinafter described, hereby declares that on and after 18 October 1989, each and every property shall be deemed to be a seweraged property within the meaning of the *Sewerage Districts Act 1958*.

The Sewered Areas referred to above are defined as follows:

Sewerage Area No. 107

LP 130310; Lots 1 and 2; Drummond Road, Shepparton.

LP 48577; Pt. Lots 1 and 2; Drummond Road, Shepparton.

LP 120042; Pt. Lot 3; Drummond Road, Shepparton.

CA 81; Drummond Road, Shepparton.

CA 82; Drummond Road, Shepparton.

CA 83; Drummond Road, Shepparton.

CA 84; Drummond Road, Shepparton.

CA 86; Drummond Road, Shepparton.

CA 87; Drummond Road, Shepparton.

CA 88; Drummond Road, Shepparton.

CA 89; Drummond Road, Shepparton.

Sewered Area No. 108

CA 81; Lots 135-145; Delisle Avenue and McMahon Court, Shepparton.

Sewered Area No. 109

LP 13848; Lot 5; G.V. Highway, Kialla.

LP 62420; Lot 1; G.V. Highway, Kialla.

LP 81839; Lots 1 and 2; G.V. Highway, Kialla.

L. J. GLEESON

7497

General Manager

SECOND SCHEDULE

Notice of application for a licence to divert water from the Broken River at Lima South, to part Crown Allotment 10A, Section A, Parish of Moornag.

I hereby give notice of an application for a licence empowering me to divert water for a term of 15 years to the extent of 10 megalitres per annum at a maximum rate of 2 megalitres per day of 24 hours for the irrigation of 1.7 ha and to occupy certain Crown Lands for diversion works.

Any objection to the granting of this application must be forwarded in writing to reach the Manager Business Services, Rural Water Commission, 33 Casey Street, Tatura 3616 within 30 days from the publication of this notice.

BRUCE RAYMOND KEOGH, C/o Swanpool
P.O. Vic. 3673 7469

Victoria Government Gazette

NOTICE OF COVENANT

Sec. 3A Victorian Conservation Trust Act

Steven and Susan Morvell propose to enter into a Covenant with the Victorian Conservation Trust of 250 Victoria Parade, East Melbourne with regard to approximately 40 hectares of land situated off Mann's Road, Victoria Valley being Allotment 27c, Parish of Moutajup, Shire of Dundas for the purpose of:

Protecting the native trees, wildlife and other special features by regulating:

- (a) The introduction of flora and fauna not indigenous to the area;
- (b) The grazing of stock;
- (c) The keeping of domestic animals;
- (d) The erection of buildings and subdivision;
- (e) Other potential development and changes on the land in order to ensure its conservation.

Submissions with respect to the proposed Covenant may be made within one month of the publication of this notice in the *Government Gazette* to the Minister for Planning and Environment, (att. Manager Environmental Planning) Box 2240T G.P.O. Melbourne, 3001. Enquiries may be directed to the Victorian Conservation Trust—Tel. (03) 412 4661. 7394

MARYSVILLE WATER BOARD

Notice under section 207 of *Water Act 1958*

Notice to owners of tenements in the undermentioned streets, lanes, courts and alleys opening thereto. The main pipe in the said streets being laid down the owners of all tenements situated as under, are hereby required on or before 1 December 1989 to cause a proper pipe and stop cocks to be laid down so as to supply water within such tenements from the main pipe.

Kings Road from Allison Crescent to Martin Road.

Martin Road from Allison Crescent to Kings Road.

M. S. COCKERELL

7400

Secretary

GEELONG AND DISTRICT WATER BOARD

Pursuant to section 60 of the *Geelong Waterworks and Sewerage Act 1958* (No. 6263) the Board has prepared plans to indicate the particulars of sewers and underground works, the construction of which the Board intends to begin at a date not less than one month after publication of the notices, in or adjacent to the following locality within the Drainage Area.

Bacchus Marsh Road, Corio, Shire of Corio.

Victoria Government Gazette

Notice is hereby given that the plans indicated are open for public inspection at the Board's Offices, 61-67 Ryrie Street, Geelong between the hours of 8.10 a.m. and 5.00 p.m. from Monday to Friday (public holidays excepted) by the owners or occupiers of land or premises within the Drainage Area.

7441

R. A. JORDON, Secretary

SECOND SCHEDULE

Notice of application for a licence to divert water from the Goulburn River at Seymour to allotment Parts 9 and 10, Parish of Seymour.

I hereby give notice of an application for a licence empowering me to divert water for a term of fifteen years to the extent of 248 megalitres per annum at a maximum rate of 8 megalitres per day of 24 hours for the irrigation of 45 hectares and to occupy certain Crown Lands for diversion works.

Any objection to the granting of this application must be forwarded in writing to reach the Manager Business Services, Rural Water Commission, 33 Casey Street, Tatura 3616 before 28 November 1989 being 30 days from the publication of this notice.

STRATHAYR INSTANT LAWN PTY LTD,
PO Box 267 Seymour 3660

7423

SECOND SCHEDULE

Notice of application for a licence to divert water from the Goulburn River at Seymour to Allotment Parts 9 and 10, Parish of Seymour.

I hereby give notice of an application for a licence empowering me to divert water for a term of fifteen years to the extent of 668 megalitres per annum at a maximum rate of 8 megalitres per day of 24 hours for the irrigation of 66.8 hectares and to occupy certain Crown Lands for diversion works.

Any objection to the granting of this application must be forwarded in writing to reach the Manager Business Services, Rural Water Commission, 33 Casey Street Tatura 3616 before 28 November 1989 being 30 days from the publication of this notice.

TALLAROOK PARK PTY LTD, PO Box 267
Seymour 3660

7424

SECOND SCHEDULE

Notice of application for a licence to divert water from the Goulburn River at Homewood to Allotment 12B, Section B, Parish of Wyndham.

I hereby give notice of an application for a licence empowering me to divert water for a term of fifteen years to the extent of 25 megalitres per annum at a maximum rate of 2 megalitres per

G 42 25 October 1989 2767

day of 24 hours for irrigation of 4.2 hectares and to occupy certain Crown Lands for diversion works.

Any objection to the granting of this application must be forwarded in writing to reach the Manager Business Services, Rural Water Commission, 33 Casey Street, Tatura 3616 before 22 November 1989 being 30 days from the publication of this notice.

SCOTT NORTH P/L, PO Box 220, North
Carlton 3054

7425

Pursuant to sections 40 and 41 of the *Partnership Act 1958*, notice is hereby given by Stephen Charles Leat of 15 Beverley Street, Kangaroo Flat in the State of Victoria being one of the partners in the business name "Central Electroplating" conducted at Kinross Street, Bendigo in the said State that I have retired from the partnership with Kenneth John Trehair of Holdsworth Road, Bendigo in the said State as from 5 October 1987 and the business known as "Central Electroplating" is now conducted by Kenneth John Trehair solely.

Dated 31 July 1989

7385

Notice is hereby given that the partnership between Shirley Edna Duncan and Susan Olive Bickley carrying on business as Gourmet's Galley at Shop 16 Port Phillip Plaza, Boneo Road, Rosebud was dissolved on 27 April 1989. The business will be continued by Susan Olive Bickley.

WRIGHT SMITHS, solicitors, 13 Rosebud
Parade, Rosebud

7386

Take Notice that the partnership subsisting between Alan William Joyce and Elaine Carol Joyce relating to the business Queenscliff Florist carrying on business at Shop 4, 44 Hesse Street, Queenscliff, has been dissolved as from 11 October 1989. Elaine Carol Schutt (formerly Elaine Carol Joyce) will continue as sole proprietor of the said business.

Dated 18 October 1989

ANDREWS & BACKHOUSE, solicitors 7391

Notice is hereby given that the partnership subsisting between Brian Leslie Humbert and Norman Maxwell Humbert carrying on business as farmers at Prairie has been dissolved as from 15 September 1989.

Dated 20 October 1989

BECK SHEAHAN QUINN & CO., solicitors for
Brian Leslie Humbert

7467

2768 G 42 25 October 1989

Notice is hereby given that the partnership subsisting between Maxwell Charles Speedie Beck, Garry John Quinn and Graeme Brian Kirkham carrying on business as Solicitors at 238 Hargreaves Street, Bendigo under the firm name of Beck Sheahan Quinn & Co. has been dissolved as from 13 October 1989 so far as concerns the said Maxwell Charles Speedie Beck who retires from the said firm.
Dated 20 October 1989

GARRY JOHN QUINN
7468 GRAEME BRIAN KIRKHAM

Notice is hereby given that the Partnership heretofore subsisting between James Reardon and Geraldine Margot Reardon carrying on business as Delivery Contractors at Melbourne has been dissolved as from 16 October 1989.

7509

Companies Code
CENTACOM TEMPSTAFF PTY. LIMITED
(In Voluntary Liquidation)
Notice of Voluntary Liquidation—Section 392
(2)

At a General Meeting of the abovenamed company, duly convened and held at 72 Pitt Street, Sydney on 5 October 1989, the Special Resolution set out below was duly passed.

"That the Company be wound up as a Members' Voluntary Liquidation and that the assets of the Company be distributed."

Dated 5 October 1989

V. JOHN PLUMMER
7377 Director

**NOTICE OF APPOINTMENT OF RECEIVER
AND MANAGER OF NORITA PTY. LTD.**

I, give notice that on 10 October 1989 I appointed Clyde Peter White of 362 Wellington Road, Mulgrave as receiver and manager of the property of the company being the property specified in the Schedule under the powers contained in an instrument dated 15 January 1980 being a Debenture Charge registered in the register of company charges as registered No. 36456.

SCHEDULE

- (i) All monies from time to time owing;
- (ii) The assets and undertaking of the Company.

Dated 10 October 1989

WOLF BRINCKMAN
7399 Director of Wini Pty. Ltd.

Victoria Government Gazette

Companies (Victoria) Code—Registered No. CO281420X—Companies Form 78—Sub-section 526 (1)—Notice of Appointment of Receiver and Manager of Birrevale Pty. Limited

Capital Building Society of 235 Ryrie Street, Geelong gives notice that:

On 13 October 1989 it appointed Lindsay Philip Maxsted of Peat Marwick Hungerfords of 80 Collins Street, Melbourne as receiver and manager of property of the company being the property specified in the Schedule under the powers contained in an instrument dated 11 December 1987 being Company Debenture Charge registered No. D00005703, between the said Birrevale Pty. Ltd. and the said Capital Building Society.

Schedule

All the assets of the Company and undertaking of the Company.

Dated 19 October 1989

7453 CAPITAL BUILDING SOCIETY

Companies (Victoria) Code—Section 251 (1)
COPY OF RESOLUTION

Zoetrope Film Productions Pty Limited

The Special Resolution set out hereunder was duly passed at an Extraordinary Meeting of Members of the abovementioned company, held at the offices of 9 Waverley Road, East Malvern, Victoria on 10 October 1989 commencing at 10.00 a.m.

Special Resolution

"That it has proved to the satisfaction of this meeting of members of Zoetrope Film Productions Pty Limited that the company cannot, by reason of its liabilities, continue in business and it is advisable to wind-up same, and accordingly, that the company be wound-up voluntarily and that Richard James Porter of Nelson Parkhill BDO, Level 1, 9 Argyle Street, Parramatta, be appointed Liquidator of the company for the purposes of the winding-up."

Dated 10 October 1989

KEVIN F. PROCTOR, Director, c/o, Nelson Parkhill BDO, Level 1, 9 Argyle Street, Parramatta, NSW 7462

In the estate of JOYCE HILDA MILSOM, late of 36 Sandhurst Road, Bendigo, in the State of Victoria, widow deceased

Creditors, and next of kin and all other persons having claims against the estate of the said deceased are required by Donald Charles Washington of 135 McRae Street, Bendigo aforesaid chartered accountant the executor of

Victoria Government Gazette

the estate of the said deceased to send particulars of such claims to him in care of the undermentioned solicitors on or before 23 December 1989 after which date they will distribute the assets having regard only to the claims to which they then have notice.

BASILE & Co., barristers and solicitors, 1A Cullen Street, Cohuna, Victoria 7473

PETER BRUCE RONALD, late of "Koo-man-goo-nong" McGregors Road, Pakenham, Victoria, grazier, deceased.

Creditors, next of kin and others having claims in respect to the estate of the abovenamed deceased (who died on 24 July 1989) are required to send particulars of their claims to the executors Heather Barry Ronald, grazier and William Russell Bruce Ronald, grazier both of "Koo-man-goo-nong" McGregor Road, Pakenham in the said State and Peter Jason Bruce Ronald of 176 Walsh Street, South Yarra in the said State, public relations consultant, care of the abovementioned solicitors by 3 February 1990 after which date they may convey or distribute the assets having regard only to the claims of which they then have notice.

AITKEN WALKER & STRACHAN, solicitors, 114 William Street, Melbourne 7474

Creditors, next of kin, and others having claims in respect of the estate of Karen Sellers, late of 2 Torrens Court, Hastings, deceased who died on 12 April 1989, are required by the administrator in the care of the undermentioned solicitors by 27 December 1989, after which date the said administrator will distribute the assets having regard only to the claims of which he then has notice.

VERA FOWLER & Co., solicitors of 1 Evandale Road, Malvern 7475

Companies Code

SURPLUS STAFF PTY. LIMITED

Notice of Voluntary Liquidation—Section 392 (2)

(In Voluntary Liquidation)

At a General Meeting of the abovenamed company, duly convened and held at 72 Pitt Street, Sydney on 5 October 1989, the Special Resolution set out below was duly passed.

"That the Company be wound up as a Members' Voluntary Liquidation and that the assets of the Company be distributed."

Dated 5 October 1989

V. JOHN PLUMMER
Director

7374

G 42 25 October 1989 2769

Companies Code

A1 SECRETARIES PTY. LIMITED

Notice of Voluntary Liquidation—Section 392 (2)

(In Voluntary Liquidation)

At a General Meeting of the abovenamed company, duly convened and held at 72 Pitt Street, Sydney on 5 October 1989, the Special Resolution set out below was duly passed.

"That the Company be wound up as a Members' Voluntary Liquidation and that the assets of the Company be distributed."

Dated 5 October 1989.

V. JOHN PLUMMER
Director

7375

Companies Code

COMPUTER TEMPS PTY. LIMITED

(In Voluntary Liquidation)

Notice of Voluntary Liquidation—Section 392 (2)

At a General Meeting of the abovenamed company, duly convened and held at 72 Pitt Street, Sydney on 5 October 1989, the Special Resolution set out below was duly passed.

"That the Company be wound up as a Members' Voluntary Liquidation and that the assets of the Company be distributed."

Dated 5 October 1989

V. JOHN PLUMMER
Director

7376

VIOLET EVELYN KEMP, late of "Merndora Park" Bridge Inn Road, Doreen in the State of Victoria, widow, deceased

Creditors, next of kin and others having claims against the estate of the said deceased who died on 9 July 1989 are to send particulars of their claims to Alan Leslie Kemp and Brian Lindsay Kemp, c/o Alan P. Burnes, P.O. Box 138 Bundoora by 20 December 1989 after which date they will distribute the assets having regard only to the claims of which they then have notice.

ALAN P. BURNES, solicitor of 591 Grimshaw Street, Bundoora 7382

JAMES IRVINE WALDER, late of 127 Boundary Street, Kerang in the State of Victoria, retired farmer, deceased

Creditors, next of kin and all other persons having claims against the estate of the said deceased are required by Ivy Agnes Walder of 127 Boundary Street, Kerang in the State of Victoria, widow and Karen Joy Vellelley of 180 Boundary Street, Kerang aforesaid clerk the executrices of the estate of the said deceased to

2770 G 42 25 October 1989

send particulars of such claims to them in care of the undermentioned solicitors on or before 22 December 1989, after which date they will distribute the assets having regard only to the claims of which they then have notice.

BASILE & CO., barristers and solicitors, 46 Wellington Street, Kerang 7383

Creditors, next of kin and others having claims in respect of the will of June Marion Schofield late of 169 Evans Street, Port Melbourne, widow, deceased who died on 15 September 1989 are requested to send particulars of their claims to the executors Stephen William Schofield and Philip John Schofield care of the undermentioned solicitor by 27 December 1989 after which date they will distribute the assets having regard only as to the claims for which they then have notice.

JOHN STEWART, solicitor, 290 Racecourse Road, Newmarket 7384

Creditors, next of kin or others having claims in respect of the estate of Reginald Albert Hooper, late of 14 Coleman Crescent, Rosebud in the State of Victoria, retired, deceased, who died on 20 June 1988 are required by the executors National Mutual Trustees Limited of 419 Collins Street, Melbourne in the State of Victoria to send particulars of their claims to the said National Mutual Trustees Limited by 25 December 1989 being two (2) clear months after which date the executors will distribute the assets having regard only to the claims of which they then have notice.

LEWELLYN, ALSOP & GRAHAM, solicitors, 213 Nepean Highway, Dromana 7370

Creditors, next of kin or others having claims in respect of the estate of Bruce Llewellyn Evans, late of Weeroona Senior Citizens' Residence, 400 Waverley Road, East Malvern, gentleman, deceased, who died on 29 May 1989 are to send particulars of their claims to the executor The Equity Trustees Executors and Agency Company Limited of 472 Bourke Street, Melbourne by 27 December 1989 after which date the executor will distribute the assets having regard only to the claims of which it then has notice.

REDMOND ROWAN MARTIN & CAMERON, solicitors, 472 Bourke Street, Melbourne 7371

Creditors, next of kin and others having claims in respect of the estate of Karen Sellers, late of 2 Torrens Court, Hastings, deceased, who died on 12 April 1989 are required by the administrator of the estate to send particulars of their claims to the administrator in the care of the undermentioned solicitors by 27 December 1989

Victoria Government Gazette

after which date the said administrator will distribute the assets having regard only to the claims of which they then have notice.

VERA FOWLER & CO., solicitors of 1 Evandale Road, Malvern 7378

Creditors, next of kin and others having claims in respect of the estate of Dorothy Elizabeth Byrnes, late of 1/96 Beveridge Street, Swan Hill, widow, deceased (who died on 31 July 1989) are required by the executrices Raymonde Edith Read and Dorothy Ethel Kimberley to send particulars to them care of the undersigned by 8 January 1990, after which date the executrices may convey or distribute the assets having regard only to the claims of which they shall then have notice.

FINDLAY McGRATH & TOMLINSON, solicitors, 51 McCallum Street, Swan Hill 7504

Creditors, next of kin and others having claims in respect of the estate of Bohumil Siman, late of 1189 Heatherton Road, Noble Park in the State of Victoria, retired, deceased, who died on 12 September 1989 are required to send particulars of their claims to the executrix care of the undermentioned solicitors by 31 December 1989 after which date the executrix will distribute the assets having regard only to the claims for which notice has been received.

BORCHARD & MOORE, solicitors of 44 Douglas Street, Noble Park 7505

Creditors, next of kin and others having claims against the estate of Edna Eliza Jane Williams, late of 794 Esplanade, Mornington, widow, deceased, who died on 22 March 1989, are required to send particulars of such claim to the executrix Mavis Edna Trembath care of the undersigned solicitor within two months of the date of publication of this notice after which date the executrix will distribute the said estate having regard only to the claims of which she shall then have had notice.

PETER J. CALLAHAN, 118 Queen Street, Melbourne, solicitor for the executrix 7507

HELEN MARGARET IRIS PURCELL, late of 71 Hartington Street, Kew, widow, deceased

Creditors, next of kin and others having claims in respect of the estate of the deceased, who died on 16 October 1989 are required by the executor Frederick Brian Somerville of 32 Marshall Avenue, Kew to send particulars to him by 1 January 1990 after which date he may convey or distribute the assets having regard only to the claims of which he then has notice.

HENDERSON & BALL, solicitors, 722 High Street, East Kew 7508

Victoria Government Gazette

MARJORIE GRACE MILES, late of Ward 4, Swan Hill District Hospital Nursing Home, Splatt Street, Swan Hill in the State of Victoria, married woman, deceased (who died on 14 July 1989)

Creditors, next of kin and all other persons having claims against the estate of the deceased are required by the executors of the will, Harry Wittenbach Miles and Ernest Henry Miles, to send particulars to them care of the undersigned on or before 20 December 1989, after which date they will distribute the assets having regard only to the claims of which they then have notice.

GARDEN & GREEN, solicitors, 4 McCallum Street, Swan Hill 7415

HONORAH MARGARET BURNSIDE (also known as Norah Margaret Burnside) formerly of 110 Wattle Valley Road, Camberwell in the State of Victoria but late of 1 Amaroo Court, Diamond Creek in the said State, widow, deceased

Creditors, next of kin and others having claims against the estate of the said deceased who died on 10 December 1988 are to send particulars of their claims to Ian Howard Burnside and Mary Elizabeth Hewett c/- Alan Burnes, P.O. Box 138, Bundoora by 20 December 1989 after which date they will distribute the assets having regard only to the claims of which they then have notice.

7418

RICHARD GUILMARTIN, formerly of Kerang, but late of Pyramid Hill Bush Nursing Hospital, Pyramid Hill in the State of Victoria, retired farmer, deceased

Creditors, next of kin and all other persons having claims against the estate of the said deceased are required by Luigi Charles Basile of 12 Vaughan Street, Kerang in the State of Victoria the executor of the estate of the said deceased to send particulars of such claims to him in care of the undermentioned solicitors on or before 22 December 1989 after which date he will distribute the assets having regard only to the claims to which he then has notice.

BASILE & CO., barristers and solicitors, 46 Wellington Street, Kerang 7421

Creditors, next of kin and others having claims in respect of the estate of Bernice Patricia Trodd late of Unit 98, Glendale Aged Care, Glendale Court, Hoppers Crossing who died on 10 May 1989 are to send particulars of their claims to Jack Loughrey of 375 Queen Street, Melbourne the executor to whom Probate was granted on 1 September 1989, by 31 December 1989, after

G 42 25 October 1989 2771

which date he will distribute the assets having regard only to the claims of which he shall then have had notice.

LOUGHREY & LOUGHREY, solicitors, 375 Queen Street, Melbourne 7379

Creditors, next of kin and others having claims in respect of the estate of Harry Kendall, late of 4 Monash Street, Footscray, gentlemen, deceased who died on 31 July 1989 are requested to send particulars of their claims to the executors, Lesley McCormack and James McCormack both of 30 Mount View Road, Highett, care of the undersigned solicitors by 8 January 1990 after which date they will convey or distribute the assets having regard only to the claims of which they then have notice.

SECOMBS, solicitors, of 100 Paisley Street, Footscray 7380

JAMES SPROTT, late of 1 Fitzgibbon Street, Richmond in the State of Victoria, pensioner, deceased

Creditors, next of kin and others having claims against the estate of the said deceased who died on 13 May 1989 are to send particulars of their claims to Barbara Joy Mitchell, c/o Alan P. Burnes, P.O. Box 138 Bundoora by 20 December 1989 after which date she will distribute the assets having regard only to the claims of which she then has notice.

ALAN P. BURNES, solicitor of 591 Grimshaw Street, Bundoora 7381

FRANK RUSS, late of 39 Edward Street, Sandringham, retired manager, deceased

Creditors, next of kin and others having claims against the estate of the said deceased who died on 18 March 1989 are to send particulars of their claims to Charles Bernard Gore Brett, c/o Messrs Blake Dawson Waldron, solicitors, 140 William Street, Melbourne by 25 January 1990 after which date he will distribute the assets having regard only to the claims of which he then has notice.

BLAKE DAWSON WALDRON, 140 William Street, Melbourne, solicitors 7488

Leslie Merritt of 80 Maud Street, Geelong and Rodney Allen King formerly of 22 Hosie Avenue, Bell Park, Geelong, but now of 30 Acacia Street, Hamlyn Heights the executors named in, and applicants for Grant of Probate of the will of Mabel Florence Moore, late of Unit 2, No. 11 Bostock Avenue, Manifold Heights, Geelong, widow, deceased who died on 8 March 1989, require all creditors, next of kin and others having claims against the property or estate of the said

2772 G 42 25 October 1989

deceased, to send to the said executors in the care of the firm of Crawcour & Fikkers Pty, solicitors of 87 Yarra Street, Geelong, particulars in writing of such claims on or before 3 January 1990 after which date the said executors intend to convey or distribute such property or estate to or among the persons entitled thereto having regard only to the claims of which they then have noted.

CRAWCOUR & FIKKERS PTY., solicitors,
of 87 Yarra Street, Geelong 7489

ALLAN BRYRON McERVALE, late of 61 Gray Street, Swan Hill in the State of Victoria, pensioner, deceased, (who died on 24 July 1989)

Creditors, next of kin and all other persons having claims against the estate of the deceased are required by the executors of the will, Archibald Alexander Neil McErvale, Henry William McErvale and Geoffrey Ronald McErvale, to send particulars to them care of the undersigned on or before 20 December 1989, after which date they will distribute the assets having regard only to the claims of which they then have notice.

GARDEN & GREEN, solicitors, 4 McCallum Street, Swan Hill 7416

ERNEST JOHN PARSONS, late of 14 Nocton Street, Reservoir in the State of Victoria, retired, deceased

Creditors, next of kin and others having claims against the estate of the said deceased who died on 11 July 1989 are to send particulars of their claims to Bessie Ella Hope Parsons c/- Alan Burnes P.O. Box 138 Bundoora by 20 December 1989 after which date she will distribute the assets having regard only to the claims of which she then has notice. 7417

Creditors, next of kin and others having claims in respect of the estate of Madeleine Carlile Estcourt late of 19 D'Urban Road, Emerald in the State of Victoria, who died on the 19 December 1989 after which date the executors will distribute the assets having regard only to the claims of which they then have notice.

ARMSTRONG, SINGER & ROSS, solicitors,
647A Main Street Belgrave 7419

EDMUND GEORGE HUNTER, late of 6 Brisbane Street, Sunshine, retired, deceased

Creditors, next of kin and others having claims in respect of the estate of the deceased who died in 11 August 1989 are required by Bertha May Hunter of 6 Brisbane Street Sunshine, widow, the executor to whom probate of the will of the said deceased was granted by the Supreme Court

Victoria Government Gazette

of Victoria to send particulars care of the undersigned by 8 January 1989 after which date the said executor may convey or distribute the assets having regard only to the claims of which she then has notice.

PATRICK J. CANNON COBURN &
ASSOCIATES, solicitors of 205 Hampshire
Road, Sunshine 7420

Creditors, next of kin and others having claims in respect of the estate of Mary Malcolm Coyne, late of Como Hospital Centre, 152 Como Place, West Parkdale, widow, deceased, who died on 15 June 1989 are required to send particulars of their claims to National Mutual Trustees Limited of 419 Collins Street, Melbourne, the executor appointed by the deceased's Will by 3 January 1990 after which date it will distribute the assets having regard only to the claims of which it then has notice.

G. R. HERBERT & CO., solicitors, 6-8 Bluff Road, Black Rock 7485

Creditors, next of kin and others having claims in respect of the estate of James Bernard Duggan, late of 58 Myrtle Avenue, Kew, solicitor who died on 20 August 1988 are required by the executors National Mutual Trustees Limited of 419 Collins Street, Melbourne and Anthony James Duggan in the said State to send particulars of their claims to the said executors by 10 January 1990 after which date the executors will distribute the assets having regard only to the claims of which the said executors then have notice.

MAHONY & GALVIN, solicitors, 343 Little Collins Street, Melbourne 7486

MYRTLE VIOLET ELIZABETH RUSS, late of Edward Street, Sandringham, widow, deceased

Creditors, next of kin and others having claims against the estate of the said deceased who died on 7 June 1989 are to send particulars of their claims to Rhondda Joy Andersson, c/o Messrs Blake Dawson Waldron, solicitors, 140 William Street, Melbourne by 25 January 1990 after which date she will distribute the assets having regard only to the claims of which she then has notice.

BLAKE DAWSON WALDRON, solicitors,
140 William Street, Melbourne 7487

ELSIE ISABEL POPE, late of 124 Maroondah Highway, Croydon, widow, deceased

Creditors, next of kin and others having claims in respect of the estate of the deceased, who died on 10 August 1989, are required by the trustee, John Alexander Kennedy of 36 Lusatia Park Road, Launching Place, to send particulars to him by 31 December 1989, after which date the

Victoria Government Gazette

trustee may convey or distribute the assets, having regard only to the claims of which he then has notice.

PRICE BRENT, solicitors, 160 Queen Street, Melbourne 7397

Creditors, next of kin and others having claims in respect of the estate of Jarmila Pekarek, late of 26/1231 Malvern Road, Malvern, in the State of Victoria, married woman, deceased, who died on 14 June 1989, are required by the executors of the will, Angela Amoretti of 13 Andelana Avenue, Mulgrave in the said State, administration officer, and Andrew See of 26/1231 Malvern Road, Malvern in the State of Victoria, student, to send particulars of their claims to Shatin Bernstein, solicitors of 114 Williams Street, Melbourne by 31 December 1989. 7398

ALBERT ALEXANDER OATES, late of Aspendale Lodge, 35 Station Street, Aspendale in the State of Victoria, retired gentleman, deceased

Creditors, next of kin and others having claims against the estate of the said deceased, who died on 2 September 1989, are to send particulars of their claims to Graeme Edward Steinfort, solicitor, 562 High Street, Thornbury, by 26 December 1989, after which date he will distribute the assets having regard only to the claims of which he then has notice. 7392

Creditors, next of kin and others having claims in respect of the estate of Doris Catherine Leoni, late of Flat 15, 235 Balaclava Road, Caulfield, who died on 19 September 1988, are required to send particulars of their claims to the executors, Peter Damien Simmons, of Flat 22, 16 Goodwood Street, Richmond and John Francis Giles of 79 Hawthorn Road, Caulfield, in care of the undersigned solicitors on or before 31 December 1989, after which date they will distribute the assets of the estate, having regard only to the claims of which they then have notice.

DOBSON & GILES, solicitors of 79 Hawthorn Road, Caulfield 7395

JACOBA SNELLEMAN, late of 32 Brayshay Road, Newcomb in the State of Victoria, formerly married woman but late widow, deceased

Creditors, next of kin and others having claims in respect of the estate of the deceased, who died on 1 September 1989, are required by the trustees, Everdina Johanna Gregorio (referred to in the will as Everdina Johanna Gregorio) of 58 Brayshay Road, Newcomb, shop assistant, and

G 42 25 October 1989 2773

Johanna Alberta Parrello of 283 Princes Highway, Corio, home duties, to send particulars to them by 20 December 1989, after which date the trustees may convey or distribute the assets having regard only to the claims of which they then have notice.

AINSWORTH & CO., solicitors, 27 Thomson Street, Belmont 7396

Creditors, next of kin and others having claims in respect of the Estate of Ivy Kathleen McKee late of Vincentian House, Villamanta Street, Geelong, widow, deceased who died on 9 January 1989 are required to send particulars of their claims to the Executors Elizabeth Jane Johnson and Francis Martin McKee care of the undersigned solicitors before 27 December 1989 after which date the assets of the Estate will be distributed having regard only to the claims of which the Executors then have notice.

HARWOOD & PINCOTT, solicitors, 83 Moorabool Street, Geelong 7476

NELLIE SMYTHE, late of 5 Peter Street, Grovedale, widow, deceased

Creditors, next of kin and others having claims against the estate of the deceased who died on 3 August 1989 are required by the Executor of the Will, Robert Sawyer to send particulars to him care of Birdsey, Dedman & Bartlett of 166a Ryrie Street, Geelong, solicitors by 3 January 1990 after which date they may convey or distribute the assets having regard only to the claims of which they then have notice.

Dated 19 October 1989.

BIRDSEY, DEDMAN & BARTLETT, 166a Ryrie Street, Geelong, solicitors 7477

Creditors next of kin and others having claims in respect of the estate of Isobel May Zimmermann, late of 40 Haines Street, Glenferrie in the State of Victoria spinster, deceased who died on 14 September 1989 are required by the executors Margaret Beatrice White of 51 Summit Road Frankston in the said State, married woman and Edward Graeme Henry of 80 Collins Street, Melbourne in the said State, solicitor to send particulars of their claims to the said executors care of the undermentioned solicitors by 27 December 1989 after which date the said executors will convey or distribute the assets having regard only to the claims of which the said executors then have notice.

DARVALL McCUTCHEON, solicitors of 80 Collins Street, Melbourne 7478

2774 G 42 25 October 1989

ALLEN CEDRIC ATHOLSTON SEEN, late of
5 Beatrice Avenue, West Essendon, retired
accountant

Creditors, next of kin and others having claims
in respect of the estate of the deceased (who died
on 27 August 1989) are required by Perpetual
Trustees, Victoria Limited of 50 Queen Street,
Melbourne, to send particulars of their claims to
the said company by 25 December 1989 after
which date it will convey or distribute the assets,
having regard only to the claims of which the
company then has notice 7491

Creditors, next of kin and others having claims
in respect of the estate of the deceased, James
Patrick Lewis, late of 460 Queensberry Street,
North Melbourne, in the State of Victoria, retired,
who died on 10 May 1989 are requested to send
particulars of their claim to the executor, National
Mutual Trustees Limited of 419 Collins Street,
Melbourne in the said State by 1 January 1990,
after which date it will convey or distribute the
assets having regard only to the claims of which
the company then has notice.

BRENNAN & GEORGIU, solicitors of 75
Rosstown Road, Carnegie 7494

Creditors, next of kin and others, having claims
in respect of the estate of Ivy Myrtle Hassed, late
of 14 Tyrone Street, Ormond, a married woman,
deceased, who died on 29 June 1989 are to send
the particulars of their claims to ANZ Executors
& Trustee Company Limited of 91 William
Street, Melbourne by 2 January 1990 after which
date it will distribute the assets having regard
only to the claims of which it then has notice.

7495

DOROTHEA CARMEL HERBERTE, late of
John Hannah Hostel, 68 Wattle Grove,
Mulgrave, gentlewoman, deceased

Creditors, next of kin and others having claims
against the estate of the abovenamed deceased,
who died on 8 July 1989 are required to send
particulars of such claims to National Mutual
Trustees Limited of 419 Collins Street,
Melbourne, the executor appointed by the
deceased's will, on or before 31 December 1989
after which date the said estate will be distributed
with regard only to those claims of which the
executor shall then have notice.

JOHN BURGESS & CO., solicitors, 257
Springvale Road, Springvale. 7496

Creditors, next of kin and others having claims
against the estate of John William Donnison,
late of "Timmetoo" Seymour, company director,
deceased who died on 4 June 1989 are required
to send particulars of their claims to Eileen Mary

Victoria Government Gazette

Donnison of R.M.B. 4650 Seymour, widow, the
administrator of the said deceased on or before
13 December 1989 after which date she will
distribute the assets having regard only to the
claims of which she then has notice.

TOLHURST DRUCE & EMMERSON,
solicitors 389 Lonsdale Street, Melbourne 7482

PAMELA MERYL GALLI, late of 48 Wilson
Street, North Carlton, teacher, deceased

Creditors, next of kin and others having claims
in respect of the estate of the deceased who died
on the 3 July 1988 are required by the Trustees
Aileen Mary Sarsfield of 135 Park Drive,
Parkville and Robert James Edward Wade of
143 Queen Street, Melbourne to send particulars
of such claims to them by 27 December 1989
after which date the trustees may convey or
distribute the assets having regard only to the
claims of which they then have notice.

STEDMAN CAMERON, 143 Queen Street,
Melbourne, solicitors for the abovementioned
Trustees 7483

Creditors, next of kin and others having claims
in respect of the estate of the deceased Winifred
Hope Kirkwood late of 19 Lindsay Avenue,
Murrumbidgee in the State of Victoria, pensioner,
who died on 9 August 1989 are requested to send
particulars of their claim to the executor,
Raymond Henry Kirkwood of Elizabeth Drive,
Strathfieldsaye in the State of Victoria by 31
December 1989 after which date he will convey
or distribute the assets having regard only to the
claims of which he then has notice.

BRENNAN & GEORGIU, solicitors of 75
Rosstown Road, Carnegie 7484

MAUD HILLARD, late of 7 Davis Avenue,
South Yarra in the State of Victoria, widow,
deceased

Creditors, next of kin and others having claims
in respect of the estate of the deceased, who died
on 22 June 1989 are required by the Trustees,
The Equity Trustees Executors and Agency
Company Limited of 472 Bourke Street,
Melbourne, David Naish of 54 Madura Street,
Ascot Vale and Judith Margaret Hillard of 7
Davis Avenue, South Yarra in the said State to
send particulars to them by 20 December 1989
after which date the Trustees may convey or
distribute the assets, having regard only to the
claims of which the Trustees then have notice.

HALL & WILCOX, solicitors, 140 William
Street, Melbourne 7480

Victoria Government Gazette

LASH SIMON (also known as Sam) late of Montefiore Homes for the Aged, 619 St Kilda Road, Melbourne, gentleman, deceased

Creditors, next of kin and others having claims in respect of the estate of the deceased who died on 31 August 1989 are required by the executor John Stephen Hart of 722 High Street, East Kew to send particulars to him by 1 January 1990 after which date he may convey or distribute the assets, having regard only to the claims of which he then has notice.

HENDERSON & BALL, 722 High Street, East Kew, solicitors 7479

Creditors, next of kin and others having claims against the estate of Beniamino Giovanni Zanolari, late of Bethlehem Home for the Aged, Taylor Street, Golden Square in the State of Victoria, pensioner, deceased (who died on 26 May 1989) are required to send particulars of their claims to National Mutual Trustees Limited of 46 Queen Street, Bendigo in the said State, the executor of the will of the said deceased, by 24 December 1989 after which date the executor will distribute the assets having regard only to the claims of which it then has notice.

BYRNE, JONES & TORNEY, solicitors, Ballarat 7470

MARJORY OTTAWAY, late of 23 Malla Avenue, Robinvale in the State of Victoria, widow, deceased

Creditors, next of kin and others having claims in respect of the estate of the deceased who died on 10 August 1988 are requested to send particulars of their claims to the executors Mr John William Muir and Mr William Arthur Coates, care of the undersigned solicitors by 27 December 1989 after which date the said executors will proceed to distribute the estate having regard only to the claims of which they have notice.

READ & READ, KELLY & SONS, solicitors, 555 Lonsdale Street, Melbourne 7471

ELLEN MATILDA SAUNDERS, formerly of 5 Station Street, Kangaroo Flat in the State of Victoria, home duties and 7 Eyre Street, Echuca in the said State, spinster, respectively but late of Lumeah Nursing Home, Leichardt Street, Echuca in the said State, spinster deceased

Creditors, next of kin and all other persons having claims against the estate of the said deceased are required by National Mutual Trustees Limited of 46 Queen Street, Bendigo in the State of Victoria formerly and in the will described as National Trustees Executors and Agency Company of Australasia Limited of 46

G 42 25 October 1989 2775

Queen Street, Bendigo in the State of Victoria the sole executor of the estate of the said deceased to send particulars of such claims to them direct at the above address on or before 2 January 1990 after which date they will distribute the assets having regard only to the claims of which they then have notice.

STEWART & SONS, solicitors of 26 Gillies Street, Rochester 7472

VALERIE DORA MAY BODILLY, late of 3 Tuxen Court, Brighton, widow, deceased

Creditors, next of kin and others having claims against the estate of the deceased who died on 13 August 1989 are to send particulars of their claims to June Valerie Taunton c/o Messrs Blake Dawson Waldron, solicitors, 140 William Street, Melbourne by 25 January 1990 after which date she will distribute the assets having regard only to the claims of which she then has notice.

BLAKE DAWSON WALDRON, 140 William Street, Melbourne, solicitors 7481

ROBERT CLIVE SWALE HADFIELD, late of 3 Baird Street, Ashburton, retired, deceased

Creditors, next of kin and others having claims in respect of the estate of the deceased, who died on 26 March 1989, are required by the personal representative, Terence John Glen of 37 Annandale Crescent, Glen Waverley to send particulars to him care of the undermentioned solicitors by 2 January 1990, after which date the personal representative may convey or distribute the assets having regard only to the claims of which he then has notice.

AITKEN WALKER & STRACHAN, solicitors, 114 William Street, Melbourne 7490

Creditors, next of kin and others having claims in respect of the estate of Ronald Alfred Styles, late of Grand Ridge Road, Carrajung in the State of Victoria, farmer, deceased, who died on 7 October 1989, are required by Edna Mary Styles of Grand Ridge Road, Carrajung in the said State, farmer, the Administratrix of the estate of the deceased, to send particulars of their claims to her care of the undermentioned solicitors by 2 January 1990, after which date they will convey or distribute the assets having regard only to the claims of which they then have notice.

DAVINE FITZPATRICK & BENNETT, solicitors, 39 Breed Street, Traralgon 7492

Creditors, next of kin and others having claims in respect of the estate of the deceased, Ellen Teresa King, late of Flat 2, 65 Park Street, West St. Kilda in the State of Victoria, gentlewoman,

2776 G 42 25 October 1989

who died on 6 August 1989, are requested to send particulars of their claim to the executor, Joseph Harry Tucker of 2 Claire Street, McKinnon in the said State by 1 January 1990, after which date he will convey or distribute the assets having regard only to the claims of which he then has notice.

BRENNAN & GEORGIU, solicitors of 75
Rosstown Road, Carnegie 7493

The Supreme Court of the State of Victoria
SALE BY THE SHERIFF

On 30 November 1989 at 2.30 p.m. at the Sheriff's Office, 287 Springvale Road, Glen Waverley (unless process be stayed or satisfied).

All the Estate and Interest (if any) of Kenneth John House of 53 Stanton Crescent, Rosanna, shown on Certificate of Title as Ken John House as proprietor of an estate in fee simple in the land described in Certificate of Title, Volume 4211, Folio 156, upon which is erected a dwelling known as 21 Malvern Grove, Caulfield.

Registered Mortgages Nos. L889720V and N67513E affect the said Estate and Interest.

Terms—Cash only

7463

H. BUETTNER
Sheriff's Officer

The Supreme Court of the State of Victoria
SALE BY THE SHERIFF

On 30 November 1989 at 2.30 p.m. at the Sheriff's Office, 287 Springvale Road, Glen Waverley (unless process be stayed or satisfied).

All the Estate and Interest (if any) of George Tsoukas of 27 Bruce Street, Coburg, shown on Certificate of Title as Georgious Tsoukas as joint proprietor with Anna Tsoukas of an estate in fee simple in the land described on Certificate of Title Volume 9047 Folio 761, upon which is erected a dwelling known as 27 Bruce Street, Coburg.

Terms—Cash only

7464

H. BUETTNER
Sheriff's Officer

Victoria Government Gazette

Certificate of Title, Volume 9279, Folio 891, upon which is erected a dwelling known as 10 Darinda Crescent, Mt. Martha.

Registered Mortgage No. L836718G and Caveat No. L989159C affect the said Estate and Interest.

Terms—Cash only

7465

H. BUETTNER
Sheriff's Officer

The Supreme Court of the State of Victoria
SALE BY THE SHERIFF

On 30 November 1989 at 2.30 p.m. at the Sheriff's Office, 287 Springvale Road, Glen Waverley (unless process be stayed or satisfied).

All the Estate and Interest (if any) of Mr R. Castles and Mrs H. Castles both of 10 Darinda Crescent, Mt Martha, shown on Certificate of Title as Robert William Castles and Henriette Wilhelmina Castles as joint proprietors of an estate in fee simple in the land described in

LATE NOTICES

Marine Act 1988

NOTICE No. 3 UNDER SECTION 15 (2)

Notice is hereby given of the following amendments to Notice No. 1 made under section 15 (2) of the *Marine Act 1988* and published in the *Government Gazette* Issue No. 49 on 21 December 1988.

Amendments to Notice No. 1

New Definition

1. In clause 1 of Notice No. 1 after the definition of "Flag" insert—

"Houseboat" means any boat, vessel or pontoon having a fixed house above the deck with accommodation which may be used by persons residing on board for an overnight period or longer."

Use of Access Lanes

2. In clause 6 of Notice No. 1—

(a) in sub-clause 2 (b) for "an access lane" substitute "an access lane; or";

(b) after sub-clause 2 (b) insert—

"(c) operating a vessel whose operation necessitates unrestricted speed departure from and approach to the shore."

New Clauses included in Notice No. 1

3. After clause 23 of Notice No. 1 insert—

"MOORING OR ANCHORING OF VESSELS
Vessel not to be Moored to Navigation Marker or Buoy

23A. The owner or the person in charge of a vessel must not permit that vessel to be moored, secured to or in any other way made fast to any navigation marker, beacon, buoy, pole or post fixed in or on any State waters.

Vessel not to be Anchored in Navigation Channel.

23B. The owner or person in charge of a vessel must not permit that vessel to be anchored in any channel or in any other area of State waters so as to impede or potentially impede the safe navigation of any other vessel."

Amendment of Clause Number

4. In the Part of Notice No. 1 headed "GENERAL" for "22." substitute "24."

Substitution of New Index to Schedules

5. For the INDEX TO SCHEDULES commencing on page 3803 of Notice No. 1 substitute—

"INDEX TO SCHEDULES

<i>Waters</i>	<i>Schedule Number</i>
Aire River	118
Albacutya—(National Park Waters)	75
Allans Flat—Lake	100
Anderson Inlet—Port	114
Anglesea River	13
Balcombe Creek	127
Banimboola—Lake	115
Barmah State Park—All Waters	120
Barwon Heads—Port	10
Barwon River (Geelong and District)	7
Batyo Catyo—Lake	59
Beaufort Park—Lake	128
Bellfield—Lake	45
Benalla—Lake (Broken River)	93
Blackburn—Lake	12
Blue Rock—Lake	113
Boga—Lake	74
Bolac—Lake	40
Boort—Little Lake	53
Bostock Reservoir	8
Browns Lake	59
Browns Swamp	119
Buffalo—Lake	96
Bullen Merri—Lake	116
Bung Bung—Lake	28
Burrumbeet (Part)—Lake	43
Cairn Curran—Reservoir	52
Carpull—Lake	82
Catani—Lake	89
Cherry Lake	121
Clover Dam	98
Cormorant—Lake	122
Costin—Lake	17
Craven—Lake	16
Cullulleraine—Lake	79
Curdies River and Inlet	24
Dartmouth—Lake	99
Deep Lake	37
Eildon—Lake and Pondage	90
Eppalock—Lake	49
Fletchers Dam	101
Fitzroy River	25
Fyans Lake	70
Garry—Loch	94
Gellibrand River—(Part)	21
Gippsland Lakes—Port	104
Glennelg River	31
Glenmaggie—Lake	111
Goldfields Reservoir	50
Goulburn River—Shire of Alexandra	88

<i>Waters</i>	<i>Schedule Number</i>	<i>Waters</i>	<i>Schedule Number</i>
Goulburn River from Hughes Creek to Goulburn Weir including Lake Nagambie	91	Nagambie—Lake	91
Green Lake—Wycheproof	72	Narracan—Lake	130
Green Lake—Wimmera	78	Nillahcootie—Lake	97
Greens Lake—Corop	60	Painkalac Creek	14
Green Hill Lake	54	Port Fairy	20
Gunbower Creek and Taylors Creek	73	Portland—Port	32
Hamilton—Lake	38	Port Phillip—Port	1
Hattah—Kulkyne National Park— All Waters	80	Powell—Lake	83
Hazelwood Cooling Pond	110	Pretty Valley Dam	98
Heron—Lake	122	Purrumbete—Lake	35
Heywoods Lake	81	Pykes Creek Reservoir	41
Hindmarsh—Lake	61	Queenscliff—Port	9
Horden—Lake	18	Reeve—Lake	106
Hollands Lake	59	Rocklands Reservoir	44
Hopkins River	22	Rocky Valley Dam	98
Hume—Lake	95	Royston Dam	98
Ibis—Lake	122	Rubicon Falls Dam	98
Junction Dam at Bogong	98	Rubicon Hydro Electric Scheme Waters	98
Kara Kara—All Waters within Shire	59	St. Arnauds Reservoir	56
Kerferd—Lake	102	St. George Lake	125
Kiewa Hydro Electric Scheme Waters	98	Shallow Inlet	103
Kingfish—Lake	122	Shelduck—Lake	122
Kings Billabong Wildlife Reserve—All Waters	84	Skeleton—Creek	123
Korweinguboorra Reservoir	8	Snowy River—Port	107
Laanecoorie Reservoir	65	South Barwon (Adjacent Waters)	11
Lake Connewarre Wildlife Reserve—All Waters	131	Spoonbill—Lake	122
Laverton Creek	124	Surprise—Lake	39
Learmonth—Lake	64	Surrey River	26, 27
Linlithgow—Lake and Bullrush Swamp	36	Swan Lake	30
Loddon River—Laanecoorie	63	Tamboon Inlet	108
Loddon River—at Bridgewater	62	Taylors Lake	122
Lonsdale—Lake	71	Teddington Reservoir No. 1	57
Lorne—Port	19	Teddington Reservoir No. 2	58
Lower Stony Creek Reservoirs	8	Tooliorook—Lake	34
Lysterfield—Lake	6	Tyers—Lake	105
Mallacoota—Port	109	Urquarts Bluff	15
Malseeds Lake	29	Upper Stony Creek Reservoir	8
Maribyrnong River	4	Victoria—Lake	51
Melbourne—Port	2	Victoria Park Lake	126
Merri River	23	Volcano Storage	55
Middle Reedy Lake	46	Wathe Wildlife Reserve—All Waters	76
Modewarre—Lake	33	Wallace—Lake	66
Mokoan—Lake	87	Walkers—Lake	59
Monebeong—Lake	28	Waranga Basin	85
Moodemere—Lake	129	Wartook—Lake	47
Mount Beauty Regulating Pondage	98	Weeroona—Lake	48
Mulwala—Lake	86	Wendouree—Lake	42
		West Barwon Dam	8
		Western Port—Port	5
		William Hovell—Lake	92
		Wilsons Promontory National Park—All Waters	112
		Wimmera River—Dimboola	68
		Wimmera River—Horsham	69

<i>Waters</i>	<i>Schedule Number</i>
Wurdee Buloc Reservoir	8
Wyperfeld National Park—All Waters	77
Yarra River	3
Yarriambiack Creek	67

Amendments to Schedule 1—The Port of Port Phillip

6. Schedule 1 to Notice No. 1 is amended as follows:

(a) For item 3 (a) (ii) substitute—

“(ii) a line extending to seaward at right angles to the shore from a post with a red triangular topmark on the foreshore approximately 100 metres north of the mouth of Laverton Creek, Altona and a line extending to seaward at right angles to the shore from the boundary of the Port of Melbourne, Williamstown; and”;

(b) For item 3 (a) (v) substitute—

“(v) a line extending from Point Lonsdale Lighthouse to Point Nepean and the southern boundary of the Port of Queenscliff; and”;

(c) In item 3 (c) (v) for “Mornigton” substitute “Mornington”;

(d) For item 3 (c) (vi) substitute—

“(vi) of the Werribee River, Mordialloc Creek, Patterson River and Kannanook Creek;”;

(e) Omit item 3 (c) (vii);

(f) In item 4 after paragraph (o) insert—

“(oa) The waters bounded by a line commencing at a “No Boating” sign situated on the foreshore north-east of Mornington Life Saving Club clubhouse at Mills Beach and extending approximately 150 metres to seaward in a north-westerly direction to a yellow buoy or pile thence by a line extending south-westwards to a “No Boating” sign on the foreshore;”.

Amendments to Schedule 4—The Maribyrnong River

7. In Schedule 4 to Notice No. 1 for item 1 substitute—

“1. 5 knot speed restriction zone for the purposes of clause 7.

The waters of the Maribyrnong River upstream of Shepherds Bridge on Footscray Road are subject to a speed restriction of 5 knots.”.

Amendments to Schedule 5—The Port of Western Port

8. Schedule 5 to Notice No. 1 is amended as follows:

(a) In item 3 (a) (v) omit “similar”;

(b) In item 3 (b) (i) after “Warneet South Jetty;” add “and”;

(c) In item 3 (e) for “beacon” (where twice appearing) substitute “sign”.

Amendments to Schedule 9—The Port of Queenscliff

9. In Schedule 9 to Notice No. 1 for item 1 substitute—

“1. 5 knot speed restriction zone for the purposes of clause 7.

Those waters of the Port of Queenscliff westward of a line between the eastern end of the southern training wall and the eastern end of the northern training wall are subject to a speed restriction of 5 knots.”.

Amendments to Schedule 11—Bass Strait—City of South Barwon

10. In Schedule 11 to Notice No. 1 after item 1 insert—

“1A. Excluded speed limit for the purposes of clause 4 (a).

Those waters specified in item 3 of this Schedule as exclusive use and special purpose areas for the purposes of clause 13 are not subject to the requirements of clause 4 (a) of this notice.”.

Amendments to Schedule 15—Bass Strait—Urquarts Bluff

11. In Schedule 15 to Notice No. 1 after item 1 insert—

“1A. Excluded speed limit for the purposes of clause 4 Those waters are specified in item 3 as an exclusive use and special purpose area for the purposes of clause 13 are not subject to the requirements of clause 4 (a) of this notice.”.

Substitution of Schedule 19—Bass Strait—Port of Lorne

12. For Schedule 19 to Notice No. 1 substitute—

“Schedule 19

WATERS—BASS STRAIT—PORT OF
LORNE

Port Authority—The Port of Geelong Authority

1. Excluded speed limit for the purposes of clause 4 (a).

The speed restriction prescribed in clause 4 (a) of this notice does not apply between the hours of one hour before sunrise and one hour after sunset on any day in the waters of the Port of

2780 G 42 25 October 1989

Lorne within lines running respectively to seaward through two beacons in line situated on the foreshore 60 metres north-westward of Lorne Pier and two beacons in line situated on the foreshore approximately 730 metres north westward of Lorne Pier to the line delineating the seaward boundary of the waters referred to above."

Amendments to Schedule 31—The Glenelg River
13. Schedule 31 to Notice No. 1 is amended as follows:

(a) For the heading to the Schedule substitute—

**"WATERS—THE GLENELG RIVER
WITHIN VICTORIA BETWEEN THE
MOUTH AND THE JUNCTION WITH
THE CRAWFORD RIVER AT
DARTMOOR"**

Local Authority—Director-General, Department of Conservation, Forests and Lands";

(b) In item 5 (i) (f) for "6.00 p.m." substitute "5.00 p.m.";

(c) After item 5 insert—

"6. Prohibition of specific activities for the purposes of clause 12.

A person must not operate or moor a houseboat to any jetty on any of the waters of the Glenelg River from the mouth of the river to the junction with the Crawford River at Dartmoor."

Substitution of heading of Schedule 57—The Teddington Reservoir No. 1

14. For the heading of Schedule 57 to Notice No. 1 substitute—

"Schedule 57

**WATERS—THE TEDDINGTON
RESERVOIR No. 1 (KARA KARA STATE
PARK)**

Local Authority—Director-General, Department of Conservation, Forests and Lands".

Amendment of Schedule 103—Shallow Inlet

15. In item 1 for "an imaginary line" substitute "a line".

Amendment of Schedule 104—The Port of Gippsland Lakes

16. Schedule 104 to Notice No. 1 is amended as follows:

(a) For item 2 (r) substitute—

"(r) All the waters of Hopetoun Channel bounded on the west by a line joining a speed limit notice on the southern shore of Hopetoun Channel approximately 200 metres west of Barrier Landing Jetty and a speed limit notice on the opposite shore and bounded on the east by a line joining

Victoria Government Gazette

a speed limit notice on the southern shore of Hopetoun Channel approximately 400 metres east of Barrier Landing Jetty and a speed limit notice on the opposite shore.";

(b) In item 3 (c)—

(i) for "entrance" (where first appearing) substitute "Entrance"; and

(ii) for "item 4 (p)" substitute "item 2 (p)".

Amendment of Schedule 107—The Port of Snowy River

17. Schedule 107 to Notice No. 1 is amended as follows:

(a) In item 1 (a) (iii) for "an imaginary straight line" substitute "a line"; and

(b) In item 1 (a) (iv) for "an imaginary straight line" substitute "a line".

Amendment of Schedule 114—The Port of Anderson Inlet

18. Schedule 114 to Notice No. 1 is amended as follows:

(a) For item 2 (b) substitute—

"(b) abutting the southern shore and enclosed by lines commencing at a beacon with a red triangular topmark on the shore approximately 800 metres east of Point Smythe and extending in a northerly direction for approximately 100 metres to a yellow buoy thence in an easterly direction for approximately 600 metres to a yellow buoy or pile thence in a south-easterly direction to a beacon with a red triangular topmark on the shore—";

(b) In item 3 for "item 1 (b) substitute "item 2 (b)".

Insertion of New Schedules—Various Waters

19. After Schedule 114 to Notice No. 1 insert the following new Schedules:

"Schedule 115

WATERS—LAKE BANIMBOOLA

Local Authority—The State Electricity Commission of Victoria

1. Areas prohibited to vessels for the purposes of clause 9.

All the waters of Lake Banimboola are prohibited to vessels.

Schedule 116

WATERS—LAKE BULLEN MERRI

Local Authority—Lake Bullen Merri Committee of Management

1. 5 knot speed restriction zone for the purposes of clause 7.

Victoria Government Gazette

The waters of Lake Bullen Merri that are generally north of a line of yellow buoys which mark an imaginary line commencing at a beacon on the shoreline approximately 200 metres south-west of Potters Point; thence 200 metres in a south-easterly direction to a yellow buoy; thence generally north-east to a position which is situated 30 metres in a westerly direction from the shoreline at the intersection of the shoreline with the western boundary of Crown Allotments A, Section XIX, Parish of Colongulac are subject to a speed restriction of 5 knots.

2. Area prohibited to vessels for the purposes of clause 9.

The waters of Lake Bullen Merri adjacent to the recreation reserve at the southern end of the lake, that are within 30 metres of the shore between the jetty erected by the Department of Conservation, Forests and Lands and a signpost on the shore approximately 160 metres west of that jetty are prohibited to vessels.

Schedule 117

**WATERS—MITTA MITTA RIVER
BETWEEN LAKE HUME AND THE
CALLAGHANS CREEK JUNCTION**

Local Authority—Mitta Mitta River Improvement Trust

1. 15 knot speed restriction zone for the purposes of clause 7.

The waters of the Mitta Mitta River are subject to a speed restriction of 15 knots.

Schedule 118

**WATERS—AIRE RIVER DOWNSTREAM
OF THE GREAT OCEAN ROAD BRIDGE**

Local Authority—Director-General, Department of Conservation, Forests and Lands

1. 8 knot speed restriction zone for the purposes of clause 7.

All the waters of the Aire River downstream of the Great Ocean Road Bridge are subject to a speed restriction of 8 knots.

2. Area prohibited to water-skiers for the purposes of clause 8.

All the waters of the Aire River downstream of the Great Ocean Road Bridge are prohibited to water-skiers and vessels towing water skiers.

Schedule 119

**WATERS—ALL WATERS WITHIN
BROWNS SWAMP**

Local Authority—Director General, Department of Conservation, Forests and Lands

1. 5 knot speed restriction zone for the purposes of clause 7.

All the waters within Browns Swamp are subject to a speed restriction of 5 knots.

G 42 25 October 1989 2781

Schedule 120

**WATERS—ALL THE WATERS WITHIN
BARMAH STATE PARK**

Local Authority—Director-General, Department of Conservation, Forests and Lands

1. 5 knot speed restriction zone for the purpose of clause 7.

All the waters within the Barmah State Park are subject to a speed restriction of 5 knots.

Schedule 121

WATERS—CHERRY LAKE, ALTONA

Local Authority—The Melbourne and Metropolitan Board of Works

1. Areas prohibited to vessels for the purposes of Clause 9.

All the waters of Cherry Lake, Altona are prohibited to vessels.

Schedule 122

**WATERS—THE LAKES ON TAYLORS
CREEK, KEILOR, CONSISTING OF
TAYLORS LAKE, LAKE KINGFISH, LAKE
SPOONBILL, LAKE HERON, LAKE
SHELDUCK, LAKE IBIS AND LAKE
CORMORANT**

Local Authority—The Melbourne and Metropolitan Board of Works

1. Areas prohibited to vessels for the purposes of clause 9.

All the waters of the Lakes on Taylors Creek, Keilor consisting of Taylors Lake, Lake Kingfish, Lake Spoonbill, Lake Heron, Lake Shelduck, Lake Ibis and Lake Cormorant are prohibited to vessels.

Schedule 123

**WATERS—SKELETON CREEK UPSTREAM
OF THE OUTLET TO PORT PHILLIP BAY
TO POINT COOK ROAD, ALTONA AND
WERRIBEE**

Local Authority—The Melbourne and Metropolitan Board of Works

1. Areas prohibited to vessels for the purposes of clause 9.

All the waters of Skeleton Creek between the outlet to Port Phillip Bay and Point Cook Road, Altona and Werribee are prohibited to vessels.

Schedule 124

**WATERS—LAVERTON CREEK,
UPSTREAM OF THE OUTLET TO PORT
PHILLIP BAY TO QUEEN STREET,
ALTONA**

Local Authority—The Melbourne and Metropolitan Board of Works

1. Vessels with engines prohibited for the purposes of clause 10.

2782 G 42 25 October 1989

Those waters of Laverton Creek upstream of the outlet to Port Phillip Bay to Queen Street, Altona, are prohibited to vessels with engines.

Schedule 125

WATERS—LAKE ST. GEORGE

Local Authority—The St. George's Lake Scenic Reserve Committee of Management.

1. Vessels with engines prohibited for the purposes of clause 10.

All the waters of Lake St. George are prohibited to vessels with engines.

Schedule 126

WATERS—VICTORIA PARK LAKE—
SHEPPARTON

Local Authority—The Council of the City of Shepparton

1. Excluded speed limit for the purposes of clause 3 (a).

The waters of Victoria Park Lake are not subject to the requirements of clause 3 (a) of this notice.

2. Exclusive use and special purpose areas for the purposes of clause 13.

(a) The waters of Victoria Park Lake are set aside for vessels without engines used for propulsion and for vessels with engines which are used for propulsion which have less than 3.5 kilowatts developed power, on the days of the week and during the times specified as follows:

(i) From 1 May until 30 June (inclusive) and from 1 September until 30 September (inclusive)—on each Monday, Wednesday, Friday and Sunday; and

(ii) From 1 July until 31 August (inclusive)—on every day of the week; and

(iii) From 1 October until 30 April (inclusive)—on each Tuesday, Thursday and Sunday;

(b) The waters of Victoria Park Lake are set aside for vessels with engines used for propulsion on the days of the week and during the times specified as follows:

(i) From 1 May until 30 June (inclusive) and from 1 September until 30 September (inclusive)—on each Tuesday, Thursday and Saturday; and

(ii) From 1 October until 30 April (inclusive)—on each Monday, Wednesday, Friday and Saturday.

Schedule 127

WATERS—BALCOMBE CREEK WITHIN
THE SHIRE OF MORNINGTON

Local Authority—The Council of the Shire of Mornington

1. Vessels with engines prohibited for the purposes of Clause 10.

Victoria Government Gazette

Those waters of Balcombe Creek upstream of the Esplanade road bridge at Mount Martha are prohibited to vessels with engines.

Schedule 128

WATERS—BEAUFORT PARK LAKE

Local Authority—The Council of the Shire of Ripon

1. 5 knot speed restriction zone for the purposes of Clause 7.

The whole of the waters of Beaufort Park Lake except in the prohibited areas are subject to a speed restriction of 5 knots.

2. Areas prohibited to vessels for the purposes of Clause 9.

The waters of Beaufort Park Lake extending approximately 40 metres from the edge of the water for the time being in an area extending from the island south-west for approximately 260 metres on the western shore of the lake the boundary of which is marked by signs and red buoys are prohibited to vessels.

3. Prohibition of specific activities for the purposes of Clause 12.

The whole of the waters of Beaufort Park Lake are prohibited to water-skiers and vessels towing water-skiers.

Schedule 129

WATERS—LAKE MOODEMERE

Local Authority—Committee of Management for Lake Moodemere Public Purposes Reserve

Interpretation

In this Schedule "speed boating area" means those waters of Lake Moodemere which are not prohibited areas or on which a speed restriction applies.

1. Excluded speed limit for the purposes of Clause 3 (a).

The waters of Lake Moodemere which are not otherwise specified as an area prohibited to vessels are excluded from the requirements of Clause 3 (a) of this notice.

2. 5 knot speed restriction zone for the purposes of Clause 7.

The whole of the waters of Lake Moodemere excepting those waters between sign posts set on either shore approximately 180 metres north of the boat ramp and sign posts set on either shore generally north-east of Picnic Point are subject to a speed restriction of 5 knots.

3. Areas prohibited to vessels for the purposes of Clause 9.

The waters of Lake Moodemere which are within a line of posts located within approximately 30 metres of a sign inscribed "Swimming Area" which is located approximately 40 metres south east of the boat launching ramp are prohibited to all vessels.

4. Exclusive use and special purpose areas for the purpose of Clause 12.

(1) The whole of the waters of Lake Moodemere are set aside for the use of racing shells engaged in competitive rowing practice during the times between 1 September and 30 April (inclusive) specified as follows:

(a) On each Monday, Tuesday, Wednesday and Thursday between 6.00 p.m. and 7.30 p.m.; and

(b) On each Sunday between 9.00 a.m. and 12.00 noon.

(2) Those waters of Lake Moodemere excepting those waters otherwise designated as a speed restriction zone or as prohibited to vessels are set aside for the purposes of competitive water-ski practice during the times between 1 September and 30 April (inclusive) as follows:

(a) On each Friday between 5.00 p.m. and sunset; and

(b) On each Saturday between sunrise and 12.00 noon.

(3) (a) A person must not operate a vessel with an engine used for propulsion within the speed boating area at a speed of more than 5 knots—

(i) when four other such vessels are operating in the area; or

(ii) for more than 4 circuits of the area or for a continuous period of more than 15 minutes if there is another such vessel waiting to operate.

(b) A person operating a vessel with an engine used for propulsion must, if it is necessary to stop during a circuit of the speed boating area, immediately take appropriate action to remove the vessel and persons to the nearest shore and must not impede the progress of other vessels.

(c) A person operating a vessel at a speed of less than 5 knots within the speed area must remain within 5 metres of the shore or the limits of the prohibited area.

Schedule 130

WATERS—LAKE NARRACAN

Local Authority—The Council of the Shire of Narracan

Interpretation

For the purposes of this Schedule, Lake Narracan is divided into the following areas:

Area A—Those waters of Lake Narracan that lie west of a line marked by a line of yellow buoys between a boating information sign post located on the southern shore of the lake at the Newborough Drain and another located opposite on the northern shore.

Area B—Those waters of Lake Narracan between Area A and Area C.

Area C—Those waters of Lake Narracan that lie east of a line marked by a line of yellow buoys between a boating sign post located at Broadwood Reserve on the Fernlea Channel and one located opposite on the northern shore.

1. Prohibition of vessels for the purposes of Clause 9.

(a) Those matters of Lake Narracan that are east towards the dam wall from a line of red buoys between a signpost on Boom Point and a similar signpost on the northern shore are prohibited to all vessels.

(b) Those waters of Lake Narracan on the north-east shore of Halls Bay within 50 metres of the shore between two signs marked "Swimming Area" and marked by red buoys are prohibited to all vessels.

2. Exclusive use area for the purposes of Clause 13.

(a) Those waters of Lake Narracan designated Area B are set aside for the use of manually operated vessels and vessels with engines used for propulsion where the engines are not capable of exceeding 6 kilowatts developed power.

(b) Those waters of Lake Narracan designated Area A are set aside for manually operated vessels only.

(c) Those waters of Lake Narracan designated Area C other than the waters within that area which are otherwise specified as an area prohibited to boating, a speed restriction zone or a special purposes area are set aside for water skiing and for vessels with engines used for propulsion which exceed 6 kilowatts developed power.

(d) Those waters of Lake Narracan on the northern shore of the area known as Thompsons Bay between the shore and a line of yellow buoys are set aside for manually propelled vessels only.

Schedule 131

WATERS—ALL WATERS WITHIN LAKE CONNEWARRE WILDLIFE RESERVE INCLUDING REEDY LAKE AND BARWON RIVER DOWNSTREAM TO THE PORT OF BARWON HEADS

Local Authority—Director-General, Department of Conservation, Forests and Lands

1. 5 knot speed restriction zone for the purposes of clause 7.

All the waters of Lake Connewarre Wildlife Reserve including Reedy Lake and the Barwon River downstream to the Port of Barwon Heads are subject to a speed restriction of 5 knots."

This notice was made by the Marine Board of Victoria on 20 October 1989, on the recommendation of Assistant Commissioner

2784 G 42 25 October 1989

R. G. Anstee, a member of the Victoria Police Force, under section 15 (2) of the *Marine Act* 1988.

JOHN McCOY
President
Marine Board of Victoria

Department of Industry, Technology and
Resources

APPLICATIONS FOR MINING LEASE
REFUSED

No. 1249; T. F. Croft; 45 ha, Parish of Tarrengower.

No. 1639; L. & I. Austin; 30 ha, Enfield State Park.

No. 1792; S. H. Bone; 9 ha, Parish of Queenstown.

No. 2015; Dalfax Gold Pty Ltd; 15 ha, Parish of Bright.

No. 1607; Blackwood Mining & Exploration Pty Ltd, G. L. Jones and others; 203 ha, Shire of Beechworth.

INTENTION TO RENEW MINING LEASES

No. 605-2; E. D. & S. Moore; 9-0169 ha, Parish of Koorangie.

Nos. 596-2 & 701-2; E. L. & M. Smith; 2-332 & 2-15 ha, Terrick Terrick West.

MINING LEASE RENEWED

No. 854-1; W. J. Bennett and the estate of R. W. Bennett trading as Northern Gypsum; 144-2 ha, Parish of Tyalla.

MINING LEASE CONDITION VARIED

No. 1083; Goldquest Exploration Pty Ltd, condition 16-1 varied.

APPLICATIONS FOR DEVELOPMENT
LEASE REFUSED

Nos. 584 & 585; N. Higgins & R. Kirby; 127 & 42 ha, Enfield State Park.

No. 670; Ausminde Pty Ltd; 278-8 ha, Parish of Kerrisdale.

APPLICATIONS FOR DEVELOPMENT
LEASE DECLARED ABANDONED

No. 319; Planet Resources Group NL; 28 ha, Parish of Maryborough.

Nos. 474 & 475; Planet Resources Group NL & Carlton Textiles (Exports) Pty Ltd; 246-033 & 250-121 ha, Parish of Maryborough.

APPLICATIONS FOR DEVELOPMENT
LEASE TRANSFERRED

Nos. 470 & 471; From Kemutu (Australia) Pty Ltd to Aberfoyle Resources Ltd.

DEVELOPMENT LEASE CONDITION
VARIED

No. 309; Martin Gold Mines NL, condition 15 varied.

Victoria Government Gazette

INTENTION TO GRANT PROSPECTING
AREA LICENCES

No. 149; Golden Shamrock Mines Ltd; 210 ha, Parish of Axedale.

No. 276; Kinex Pty Ltd; 205-5 ha, Parish of Barkly.

No. 745; Bendigo Mining NL; 162 ha, Parish of Moliagul.

PROSPECTING AREA LICENCES
GRANTED

No. 654; Minsearch; 17 ha, Parish of Corinhap.

Nos. 770 & 771; A. R. Fraser; 13-8 & 43 ha, Parish of Moora.

APPLICATION FOR TAILINGS
TREATMENT LICENCE WITHDRAWN
No. 499; D. J. Mills; Parish of Bemboka.

INTENTION TO GRANT EXPLORATION
LICENCES

No. 2396; Bendigo Gold Associates Pty Ltd; 103-5 km², Ormeo.

No. 2440; Geowill Pty Ltd; 138 km², Tullaroop, Talbot & Clunes.

No. 2458; Pioneer Gold Mining Group Pty Ltd; 195-75 km², Avoca.

No. 2459; Geowill Pty Ltd & Avoca Gold NL; 58-25 km², Avoca & Tullaroop.

No. 2522; Pan Australian Mining Ltd; 362 km², Glenelg.

EXPLORATION LICENCE GRANTED

No. 2491; BHP Minerals Ltd; 284 km², Karkarooc.

APPLICATION FOR EXPLORATION
LICENCE REFUSED

No. 2486; Federation Resources NL; km², Mc Ivor.

APPLICATIONS FOR EXPLORATION
LICENCES WITHDRAWN

No. 1879; Capden Pty Ltd; 20 km², Shire of Yea.

Nos. 2055 & 2378; Ausminde Pty Ltd; 500 km², Woodend.

No. 2518; Fifth Asterix Pty Ltd; 49 km², Kowree.

INTENTION TO EXTEND EXPLORATION
LICENCES

Nos. 1565-3 & 1566-3; CRA Exploration Pty Ltd; 56 & 64 km², Edenhope.

No. 1596-3; B. P. O'Rourke; 60-25 km², Creswick.

No. 1599-2; CRA Exploration Pty Ltd; 581 km², Ouyen.

No. 1637-2; BHP Minerals; 57-5 km², Eppalock.

No. 1821-1; R. J. Fraser; 278 km², Orbost.

No. 2215-1; Pan Australian Mining Ltd; 493 km², Glenelg.

Victoria Government Gazette

**EXPLORATION LICENCES EXTENDED
AND AREA RELINQUISHED**

No. 1213-6; CRA Exploration Pty Ltd; area retained 24.75 km², area relinquished nil, Creswick.

No. 1778-1; Bendigo Gold Associates Pty Ltd; area retained 138 km², area relinquished 49.25 km², County of Ripon.

The above relinquished area will become available again for exploration licence on 20 November 1989.

No. 1825-1; Ballarat Goldfields Ltd; area retained 2 km², area relinquished nil, County of Grenville.

EXPLORATION LICENCES EXPIRED

No. 1611-1; Kemutu (Aust) Pty Ltd; 10 km², County of Karkaroc.

The above expired area will become available again for exploration licence on 28 March 1990.

No. 1823; Greater Pacific Investments Ltd; 16 km², Shire of Alexandra.

No. 2010; Phoenix Resources NL; 155 km², Shire of Beechworth.

The above expired area will become available again for exploration licence on 29 March 1990.

No. 2045; Tarmeta Pty Ltd; 64 km², Shire of Ararat.

The above expired area will become available again for exploration licence on 29 March 1990.

No. 2224; Forty Fourth Toba Pty Ltd; 172.25 km², Orbst.

The above expired area will become available again for exploration licence on 5 April 1990.

**EXTRACTIVE INDUSTRY LICENCES
GRANTED**

No. 1272; I. R. Rayner; 14.5 ha, Parish of Myrtleford.

No. 1377; P. J. & E. M. Fitzpatrick; 127.4 ha, Parish of Ulupna.

**APPLICATIONS FOR EXTRACTIVE
INDUSTRY LICENCE DECLARED
ABANDONED**

No. 1371; Owen Real Estate Pty Ltd; 15.093 ha, Parish of Tarrawarra.

No. 1438; N. J. McKenzie; 83.4 ha, Parish of Kamarooka.

**EXTRACTIVE INDUSTRY LICENCES
RENEWED**

No. 854-1; S. & J. Burnett & Sarbrute Pty Ltd; 25.23 ha, Parish of Lang Lang.

No. 1151-1; G. Pearson; 37.03 ha, Parish of Belfast.

G 42 25 October 1989 2785

**APPLICATION FOR RENEWAL OF
EXTRACTIVE INDUSTRY LICENCE
REFUSED**

No. 442-1; P. J. Fitzpatrick; 1.67 ha, Parish of Ulupna.

**EXTRACTIVE INDUSTRY LICENCE
EXPIRED**

No. 442-1; P. J. Fitzpatrick; 1.67 ha, Parish of Ulupna.

Order: I hereby determine that there has been a breach of the labour covenant in the claim. And I do order and declare that Miners Right Claim No. 1022 be void. And I further direct that a new Claim of the said land be issued to J. B. Lasich of Lot 61 Ridge Rd, Mt Dandenong.

D. R. WHITE

Minister for Industry, Technology and Resources

**ROAD SAFETY (VEHICLES)
REGULATIONS 1988**

General Mass Permit for Vehicles Making Local Deliveries of Bulk Grain, Grain Legumes and Oil Seeds During the 1989-90 Harvest

Regulation 724 of the Road Safety (Vehicles) Regulations 1988 empowers the Roads Corporation, by notice in the *Government Gazette*, to allow vehicles which exceed mass or dimension limits prescribed in the regulations to be used on highways.

In accordance with that regulation, I, Ian Johnston, delegate of the Roads Corporation, allow vehicles described in Part 1 of the following Schedule whose mass exceeds the limits in regulations 705-713 to be used on highways specified in Part 2 if they comply with the mass limits in Part 3 of the Schedule and the conditions in Part 4 of the Schedule.

This notice is valid from 1 November 1989 until 31 March 1990.

The Schedule

Part 1—Permitted Vehicles

Motor vehicles and trailers carrying bulk grain, grain legumes or oil seeds by the shortest reasonable route from the place of harvest to the nearest practicable Grain Elevators Board (GEB) local silo or GEB central receipt point.

Part 2—Specified Roads

2.1 Authorised Roads

Subject to the exclusions in section 2.2 this permit authorises travel up to Grain Permit loadings on State Highways, Freeways, Main Roads, Tourist Roads and Forest Roads declared in accordance with the *Transport Act* 1983.

Travel is authorised up to Grain Permit loadings on roads as specified in Appendix A and Appendix B.

2786 G 42 25 October 1989

2.2 Unauthorised Roads

This permit does not authorise travel above the limits in regulations 711 and 712 on roads as specified in Appendix C.

Part 3—Mass Limits

Tyres

The mass limit on a tyre is the lesser of—

- (a) the manufacturer's load rating for the tyre; and
- (b) in the case of—
 - (i) a wide profile tyre (not less than 375 millimetres wide) on a non-steering single axle—3.85 tonnes; and
 - (ii) any other tyre—3.20 tonnes.

Axles and Axle Groups

The load on an axle must not exceed the applicable mass limits set out in the following table

<i>Axle Group</i>	<i>Mass Limit</i>
Single Axle:	Tonnes
2 Tyres	6.0
2 Wide Profile Tyres (other than steer axles)	6.7
4 Tyres	9.0
Tandem Axle Group	
4 Tyres	11.0
4 Wide Profile Tyres	13.3
6 Tyres	13.0
8 Tyres	16.5
Tri-axle Group	20.0
Twin Steer Axle Group:	
With Load Sharing Suspension	11.0
Without Load Sharing Suspension	10.0

Gross Mass

Subject to the above tyre and axle limits the gross mass of the vehicle and its load must not exceed the limits in regulations 711 and 712 by more than 25 per cent or 2 tonnes, whichever is the lesser; and any manufacturer's mass limits specified as in regulations 711 or 712 (d) must not be exceeded.

The gross mass of a trailer may not exceed the gross mass of the towing motor vehicle.

Part 4—Other Conditions

The mass limits fixed for a particular road or bridge and displayed on a sign in the vicinity of the road or bridge must not be exceeded.

A condition of the Grain Permit is that the label applicable to the axle configuration of the truck, truck/trailer combination or semi-trailer be fixed to the top left hand corner of the windscreen of each truck or prime mover before the first load is transported from the place of harvest, and removed before 1 April 1990.

Victoria Government Gazette

Any label displayed contrary to this notice may be removed by a Roads Corporation officer.

IAN JOHNSTON

Director
Registration and Licences
Roads Corporation

Appendix A

Travel in the following municipalities is permitted up to Grain Permit loadings on all roads:

Boroughs of: Eaglehawk, Kerang and Port Fairy.

Cities of: Benalla, Geelong West, Horsham, Newton and Sale.

Shires of: Alexandra, Arapiles, Ararat, Avoca, Avon, Ballan, Bannockburn, Benalla, Bet Bet, Birchip, Bungaree, Charlton, Chiltern, Cobram, Cohuna, Colac, Deakin, Dimboola, Donald, East Loddon, Euroa, Gisborne, Glenelg, Gordon, Goulburn, Grenville, Hampden, Huntly, Kaniva, Kara Kara, Karkaroc, Kerang, Kilmore, Korong, Kowree, Lexton, Lowan, Maldon, Marong, McIvor, Melton, Mildura, Minhamite, Nathalia, Newstead, Numurkah, Oxley, Pyalong, Rochester, Romsey, Rosedale, Rutherglen, Seymour, Shepparton, Stawell, Swan Hill, Tambo, Tullaroop, Tungamah, Upper Murray, Violet Town, Walpeup, Wangaratta, Waranga, Warracknabeal, Warrnambool, Wimmera, Wycheproof.

Rural City of Wodonga.

Towns of Camperdown, St Arnaud.

United Shire of Beechworth.

Appendix B

Travel in these municipalities is permitted up to Grain Permit limits, only on State Highways, Freeways, Main Roads, Tourist Roads, Forest Roads, and the unclassified roads listed below:

City of Ballarat: Designated heavy truck routes.

City of Hamilton: Hensley Park Road, Mill Road, Grey Street (Cox-Mill), King Street (Hammond-Park), Victoria Street, Tyers Street (Victoria-Fenton), Mt Baimbridge Road (Carmichael-Coleraine), Alexandra Parade, Cox Street (Alexandra Parade-Lonsdale), Petschels Street, Fenton Street (Eddy-Tyers), Carmichael Street (Mt. Baimbridge-Portland).

City of Maryborough: Gladstone Street, Dundas Road, Pekin Road, Napier Street, Burns Street, Lean Street/Gillies Street/McClure Street, Tullaroop Road, Majorca Road, Mariner's Reef Road, Phelans Road.

City of Portland: Quarry Road, Orana Drive, West Boundary Road, Cashmore Road, Darts Road, Cape Nelson Road (West Boundary Road to Sheoke Road), Westlake Road (joint road),

Victoria Government Gazette

Canal Road, Cliff Street (Canal Road to Henty Highway).

Town of Kyabram: McCormick Road, Edis Street, Bolitho Road (between Edis Street and Byrnside-Kyabram Road).

Appendix C

Travel in these municipalities is permitted up to Grain Permit limits on all roads except those listed below:

City of Ararat: All residential streets.

City of South Barwon: Bluestone School Road (Barwon Heads Road to Breamlea Road), Lake road, Groves Road (east of Barwon Heads Road), Charlemont Road (Barwon Heads Road to McCanns Road).

City of Warrnambool: All bridges over the Hopkins and Merri Rivers.

Shire of Corio: All roads with a load limit of 3 or 5 tonnes, roads in residential areas and unconstructed roads.

Shire of Leigh: Shelford-Cressy Road and Shelford-Mt Mercer Road.

Shire of Metcalfe: Metcalfe-Elphinstone Road and Metcalfe-Taradale Road.

Shire of Mount Rouse: Rudolfs Lane (Forest Lane to Hayes Lane), Chesswas Street (Penhurst-Martin Street to Scales Street), Cox Street (Penhurst-Martin Street to Scales Street), French Street (Penhurst-Cobb Street to Bell Street), Boundary Road (Penhurst-Cobb Street to Hamilton Highway).

Planning and Environment Act 1987
SHERBROOKE PLANNING SCHEME
Notice of Approval of Amendment
Amendment L13

The Minister for Planning and Environment has approved Amendment L13 to the Local Section of the Sherbrooke Planning Scheme.

The amendment comes into operation on the date this notice is published in the *Government Gazette*.

The amendment alters the Local Section of the Sherbrooke Planning Scheme by reserving 8000 square metres of land adjoining the Macclesfield Primary School for Existing Public Purposes 5—School.

A copy of the amendment can be inspected, free of charge, during office hours, at the Ministry for Planning and Environment, Ground Floor, 477 Collins Street, Melbourne, and at the offices of the Shire of Sherbrooke, Glenfern Road, Upwey.

GEOFF COOK
Assistant Manager
Planning Co-ordination Branch

G 42 25 October 1989 2787

Planning and Environment Act 1987
NORTHCOTE PLANNING SCHEME
Notice of Amendment
Amendment L3

The Minister for Planning and environment has prepared Amendment L3 to the Local Section of the Northcote Planning Scheme.

The amendment Rezones Nos 1-3 Abbott Street, Fairfield, from part General Industrial and part Stream and Floodway to proposed Public Open Space Reservation, to enable the site, which contains the Historic "Toll House", to be developed as part of the Darebin Creek Pathway and linear access.

A copy of the amendment can be inspected, free of charge, during office hours, at the offices of the Ministry for Planning and Environment, Ground Floor, 477 Collins Street, Melbourne, and the City of Northcote, 189 High Street, Northcote.

Submissions about the amendment must be sent to: The Minister for Planning and Environment, Attention: Planning Co-ordination Branch, P.O. Box 2240T, Melbourne 3001 by 27 November 1989.

GEOFF COOK
Assistant Manager
Planning Co-ordination Branch

Planning and Environment Act 1987
PORT MELBOURNE PLANNING SCHEME
Notice of Amendment
Amendment L3

The Minister for Planning and Environment has prepared Amendment L3 to the Local Section of the Port Melbourne Planning Scheme.

The amendment rezones land on the south side of the Westgate Freeway, between Lorimer Street and Todd Road, Port Melbourne, from Transport Zone to existing Public Open Space Reservation.

A copy of the amendment can be inspected, free of charge, during office hours at the offices of the Ministry for Planning and Environment, Ground Floor, 477 Collins Street, Melbourne, and the City of Port Melbourne, Bay Street, Port Melbourne.

Submissions about the amendment must be sent to: The Minister for Planning and Environment, Attention: Planning Co-ordination Branch, P.O. Box 2240T, Melbourne 3001 by 27 November 1989.

GEOFF COOK
Assistant Manager
Planning Co-ordination Branch

2788 G 42 25 October 1989

Planning and Environment Act 1987
CROYDON PLANNING SCHEME
 Notice of Amendment
 Amendment L6

The Minister for Planning and Environment has prepared Amendment L6 to the Local Section of the Croydon Planning Scheme.

The amendment rezones land on the south-west corner of Wonga Road and Wellington Park Drive, Waranwood, from Croydon Residential Development Zone to Proposed Public Purposes—School Reservation.

A copy of the amendment can be inspected, free of charge, during office hours, at the offices of the Ministry for Planning and Environment, Ground Floor, 477 Collins Street, Melbourne, and the City of Croydon, Civic Square, Croydon.

Submissions about the amendment must be sent to: The Minister for Planning and Environment, Attention: Planning Co-ordination Branch, P.O. Box 2240T Melbourne 3001.

GEOFF COOK
 Assistant Manager
 Planning Co-ordination Branch

Transport Act 1983
ROAD TRANSPORT LICENSING
TRIBUNAL

Commercial Passenger Vehicle and Tow Truck
 Licence Applications

Notice is hereby given that applications by the following parties, previously gazetted and objected to, will be considered by the Road Transport Licensing Tribunal at 55 King Street, Melbourne commencing at 9.30 a.m. as follows:

<i>Application</i>	<i>Previous Gazette No.</i>	<i>Date</i>
(i) On Wednesday, 22 November 1989.		
Kyrks Chauffeured Cars Pty Ltd	G.29	26.7.1989
The Hotel Como Pty Ltd	G.25	28.6.1989
M. Germano	G.13	5.4.1989
A. P. Lawson & B. Jones	G.30	2.8.1989
(ii) On Friday, 24 November 1989.		
H. L. Dougan	G.23	23.8.1989
Dualdale Pty Ltd	G.34	30.8.1989
Z. Dropuljic	G.33	23.8.1989
Gothic Amber Pty Ltd	G.25	28.6.1989
(iii) On Wednesday, 29 November 1989.		
J. Vojtek	G.30	2.8.1989
M. J. Bromage	G.30	2.8.1989
Kiveman Pty Ltd	G.19	17.5.1989

Victoria Government Gazette

(iv) On Thursday, 30 November 1989.

Mazzeo Nominees Pty Ltd	G.21	31.5.1989
J. Major	G.20	24.5.1989
J. Major	G.2	11.1.1989
J. R. & D. J. Francis Pty Ltd	G.19	17.5.1989

(v) On Thursday, 7 December 1989.

K. R. Kendrick	G.33	23.8.1989
P. Psychogios	G.35	6.9.1989

(vi) On Monday, 11 December 1989.

Dale'sford Pty Ltd	G.33	23.8.1989
--------------------	------	-----------

(vii) On Wednesday, 13 December 1989.

L. M. Black	G.30	2.8.1989
J. Harrison	G.23	14.6.1989
S. A. & E. M. Coventry	G.35	6.9.1989

(viii) On Thursday, 14 December 1989.

R. W. Neale	G.35	6.9.1989
I. Kaytar	G.35	6.9.1989
J. Horne & D. J. Wood	G.35	6.9.1989

Dated 23 October 1989

P. BISHOP
 Registrar

STATE TENDER BOARD
CONTRACTS ACCEPTED
 Amendments

<i>Schedule Number</i>	<i>Item Number</i>	<i>New Rate</i>	<i>Effective Date</i>
\$			
<i>Fasteners</i>			
1/26	75	Adair Price	20.10.89
	76	List 'D'	
		16.10.89	
<i>Hand Tools (General)</i>			
1/56	74	30.45	29.9.89
	96	6.21	
	125	9.22	
	126	10.36	
<i>Provisions/Groceries</i>			
2/01	60	30.68#	25.10.89
# Delete: Devondale 5 kg.			
Add: 6.9 kg.			
	61	7.63*	
* Delete: Devondale			
Add: Allowrie			
	67	13.30	
	68	13.30	
	69	13.30	
	70	13.30	
	71	13.30	
	115	88.92†	
	116	86.83†	
† Delete: Murray Goulburn			
Add: Allowrie/Bonlac			

Victoria Government Gazette

Schedule Number	Item Number	New Rate	Effective Date
		\$	
	117	0.435	25.10.89
	118	0.435	
	119	0.435	
	120	0.435	
	121	0.435	
	122	0.435	
	123	0.435	
2/01	245	0.65	1.7.89
	246	0.90	
	247	0.65	
	245	0.80	1.8.89
	247	0.80	

J. M. PAWSON

Secretary to the Tender Board

Transport Act 1983

ROADS CORPORATION

Commercial Passenger Vehicle and Tow Truck Applications

Notice is hereby given that the following applications will be considered by the Roads Corporation on 28 November 1989.

Notice of any objections to the granting of an application should be forwarded to reach the Manager, Vehicle Licensing Branch or any District Office of the Roads Corporation not later than 22 November 1989.

It will not be necessary for interested parties to appear on the date specified, unless advised in writing by the Corporation.

Notification of the date for consideration of applications which are objected to and which require determination by the Road Transport Licensing Tribunal will be published by further notice in this *Gazette*.

T. E. Hancock, Mildura. Application to license one commercial passenger vehicle in respect of a 1981 Holden Statesman sedan with seating capacity for 4 passengers to operate as a special purpose vehicle from 109 Seventh Street, Mildura for the carriage of passengers for wedding parties.

Haydown Pty. Ltd. Brunswick. Application to license two commercial passenger vehicles to be purchased in respect of 1989 Toyota Tarago's with seating capacity for 7 passengers to operate tours throughout the State of Victoria as and when required.

Fares: By agreement with the hirer.

Note: Passengers will be picked up throughout the State of Victoria.

O. A. Johnson, Robinvale. Application to license one commercial passenger vehicle in respect of a 1981 Datsun bus with seating capacity

G 42 25 October 1989 2789

for 15 passengers to operate a service between Robinvale and the following venues in Mildura:

—Bingo Sessions; Discos; Cinemas; Clubs; Hotels; Restaurants.

Timetable:

Robinvale to Mildura

	Depart	Arrive
Mon	5.30 pm	6.30 pm
Wed	5.30 pm	6.30 pm
Thur	5.30 pm	6.30 pm
Fri	5.30 pm	6.30 pm
Sat	10.30 am	11.30 am

Mildura to Robinvale

	Depart	Arrive
Mon	10.00 pm	11.00 pm
Wed	10.00 pm	11.00 pm
Thur	10.00 pm	11.00 pm
Fri	10.00 pm	11.00 pm
Sat	3.30 pm	4.30 pm

Fares: By agreement with the hirer.

R. W. Krahe, Horsham. Application to license one commercial passenger vehicle in respect of a 1983 Nissan bus with seating capacity for 12 passengers to operate as a country special service omnibus from within a 20 km pick-up radius of the Horsham Post Office.

Note: The vehicle to be licensed will hold a 3 star rating for charter purposes.

T. J. & J. L. Lee, Red Cliffs. Application to license one commercial passenger vehicle in respect of a 1989 Asia bus with seating capacity for 20 passengers to operate as a country special service omnibus from within a 20 km pick-up radius of the Red Cliffs Post Office.

Note: The vehicle to be licensed will hold a 4 star rating for charter purposes.

Dated 25 October 1989

GEOFF HUGHES

Manager

Vehicle Licensing Branch

HEALTH DEPARTMENT VICTORIA

Proposed Health (Infectious Diseases) Regulations 1989

Notice is given as required by the *Subordinate Legislation Act 1962* of the intention to make regulations under the *Health Act 1958*.

The reason for, and the objective of the proposed Health (Infectious Diseases) Regulations 1989 is to protect the public health by preventing, or containing outbreaks of infectious diseases.

A regulatory impact statement has been prepared and concludes that the potential benefits

2790 G 42 25 October 1989

of the proposed statutory rule will outweigh the potential costs.

Comments and submissions are invited from the public and will be received up to 24 November 1989.

Copies of the regulatory impact statement and the proposed regulations are available from and comments and submissions should be lodged with the Legislation Officer, Health Department Victoria, 555 Collins Street, Melbourne 3000.

Further information is available from Dr J. Carnie (tel. 616 7156) or Dr C. Finocchiaro (tel. 616 8414).

T. J. DALY
Chief General Manager

HEALTH DEPARTMENT VICTORIA

Proposed Health (Brothel) Regulations 1989

Notice is given as required by the *Subordinate Legislation Act* 1962 of the intention to make regulations under the *Health Act* 1958.

The reason for, and the objective of the proposed Health (Brothels) Regulations 1989 is to protect the health of the public by preventing or controlling the spread of infectious diseases in particular, sexually transmitted diseases in brothels.

A regulatory impact statement has been prepared and concludes that the potential benefits of the proposed statutory rule will outweigh the potential costs.

Comments and submissions are invited from the public and will be received up to 24 November 1989.

Copies of the regulatory impact statement and the proposed regulations are available from and comments and submissions should be lodged with the Legislation Officer, Health Department Victoria, 555 Collins Street, Melbourne 3000.

Further information is available from Ms B. Loff (tel. 616 7211).

T. J. DALY
Chief General Manager

HEALTH DEPARTMENT VICTORIA

Proposed Pathology Services Accreditation (General) Regulations 1989

Notice is given as required by the *Subordinate Legislation Act* 1962 of the intention to make the above regulations under the *Pathology Services Accreditation Act* 1984.

The reasons for, and the objectives of, the proposed regulations are to—

- (a) protect consumers with regard to—
 - (i) the quality and safety of testing by pathology services; and

Victoria Government Gazette

- (ii) the advertising standards of pathology services; and
- (b) safeguard employees of pathology services against unsafe work conditions and practices; and
- (c) prescribe other matters required to be prescribed under the *Pathology Services Accreditation Act* 1984.

A regulatory impact statement has been prepared and concludes that the potential benefits of the proposed statutory rule will outweigh the potential costs.

Comments and submissions are invited from the public and will be received up to three weeks from the date of publication of this notice.

Copies of the regulatory impact statement and the proposed regulations are available from Mr D. Redmond, Registrar, Pathology Services Accreditation Board, 19th Floor, 555 Collins Street, Melbourne 3000 (tel. 616 8205).

Comments and submissions should be forwarded to the Legislation Officer, Health Department Victoria, 555 Collins Street, Melbourne 3000.

T. J. DALY
Chief General Manager

COUNTRY FIRE AUTHORITY

Declaration of Fire Danger Period

In pursuance of the powers conferred by section 4 of the *Country Fire Authority Act* 1958, I, Kevin Patrick Shea, Chairman of the Country Fire Authority, after consultation with the Director-General of Conservation, Forests and Lands, hereby declare the following periods to be the fire danger period in the municipalities or parts of municipalities specified, commencing on the dates shown and, unless varied by subsequent declaration, ending at midnight on Monday, 30 April 1990:

To commence from and inclusive of Monday, 30 October 1989.

City of Mildura
Shire of Mildura

K. P. SHEA, Chairman
Country Fire Authority

ERRATUM

In the Notice of Proposal to Assign Place Names published in the *Government Gazette*, No. G39, dated 4 October 1989, on page 2535, the name nominated for a bridge over the Barwon River should be James Harrison Bridge not Kardinia Bridge.

L. P. ATHANASIADIS, Secretary
Place Names Committee

Victoria Government Gazette

Historic Shipwrecks Act 1981
**PROTECTION OF HISTORIC
SHIPWRECKS AND RELICS**

In pursuance of section 10 of the *Historic Shipwrecks Act 1981*, I, Thomas William Roper, Her Majesty's Minister for Planning and Environment for the State of Victoria, being of the opinion that the article or articles described hereunder appearing to be the remains of a ship that is or are situated in Victorian waters may be of historic significance, do by this notice, declare the articles to be an historic shipwreck.

Description

The wreck relics and remains of the 1198 ton iron sailing ship *Hurricane* (1853-1869) which sank in Capel Sound as a result of striking rocks at Point Lonsdale. At the time of wrecking, the vessel was heavily laden with a general cargo for Melbourne.

The remains are of archaeological and historical significance as a potential source of information relating to shipbuilding practice and trade between England and Australia. The *Hurricane* was one of the few sailing vessels which completed the voyage between England and Australia in less than 100 days.

Approximate Location

Latitude: 38° 20' 34" South.

Longitude: 144° 52' 12" East.

AMG Co-ordinates: Easting 3 13869.

Northing 57 53965.

Dated at Melbourne 19 October 1989

T. W. ROPER

Minister for Planning and Environment

Trustee Act 1958

SECTION 3AE

I declare the class of mortgage-backed securities known as MGICA Mortgage Securities Series 1989/16 issued by MGICA Securities Ltd. of Level 5, 225 George Street, Sydney, New South Wales, to be an approved class of mortgage-backed securities for the purposes of Part 1c of the *Trustee Act 1958*.

R. TREVETHAN

Commissioner for Corporate Affairs

Local Government Act 1958

Notice of Intention to Recommend the Making of an Order for the Proclamation of the Town of Bairnsdale to be a City

Pursuant to the provisions of section 24D (1) (b) (ii) of the *Local Government Act 1958*, the Council of the Town of Bairnsdale has made a written request under its common seal to give effect to a proposal for the proclamation of the Town of Bairnsdale to be a City.

G 42 25 October 1989 2791

In accordance with the requirements of section 4 (2) of the *Local Government Act 1989* the Council has demonstrated that the Town of Bairnsdale is substantially urban in character.

Under section 24F of the Act notice is given that after the expiration of one month from the publication of this notice in the *Government Gazette* of 25 October 1989 and in a newspaper generally circulating in the municipal district of the Town of Bairnsdale, it is my intention to recommend to the Governor in Council that an Order be made to come into operation on and from 17 January 1990 to give effect to the proposal contained in the request without referring the proposal to a Division of the Local Government Commission.

Any person wishing to make any submissions or other representations about the proposal may do so in writing to the undersigned within one month of the publication of this notice.

500 Bourke Street
Melbourne 3000

MAUREEN LYSTER

Minister for Local Government

**NOTICE OF MAKING OF
STATUTORY RULES
WHICH ARE NOT YET
AVAILABLE**

Notice is given of the making of the following Statutory Rules:

- Fisheries Act 1968*
- 246/1989 Fisheries (Master Fisherman's Licences) (Amendment) Regulations 1989
- State Electricity Commission Act 1958*
- 248/1989 Electrical Works Protection (Amendment) Regulations 1989
- Subdivision Act 1988*
- 249/1989 Subdivision (Body Corporate) Regulations 1989
- Subdivision Act 1988*
- 250/1989 Subdivision (Procedures) Regulations 1989

**NOTICE OF MAKING
AND AVAILABILITY OF
STATUTORY RULES**

In pursuance of the provisions of the *Subordinate Legislation Act 1962* and the Regulations made thereunder notice is given of the making and availability of the following Statutory Rules:

Note: The date specified after each Statutory Rule is the date it was first obtainable from—
VGPO Mail and Bulk Order Sales
66-112 Macaulay Rd, North Melbourne, 3051
Tel: 320 0201

- Racing Act 1958*
- 244/1989 Racing (Mixed Sports Gatherings) (Wonthaggi Gift Committee) Regulations 1989
- 24 October 1989 Code 1
- Road Safety Act 1986*
- 245/1989 Road Safety (Procedures) (Infringements) Regulations 1989
- 17 October 1989 Code 3
- Mines Act 1958*
- 247/1989 Mines (Mining Titles) (Eductor Dredge) Regulations 1989
- 24 October 1989 Code 1

Price Code	No. of Pages (Including cover and blank pages)	Price
1	1-4	\$0.42
2	5-8	\$0.75
3	9-12	\$1.05
4	13-16	\$1.50
5	17-24	\$1.80
6	25-32	\$2.25
7	33-40	\$2.55
8	41-48	\$2.85
9	49-56	\$3.20
10	57-64	\$3.50
11	65-72	\$3.80
12	73-80	\$4.00
13	81-88	\$4.45
14	89-96	\$4.80
Each additional 16 pages or part thereof		\$0.63

Victoria Government Gazette

G 42 25 October 1989 2793

2794 G 42 25 October 1989

Victoria Government Gazette

Victoria Government Gazette

G 42 25 October 1989 2795

CONTENTS

	Page
Appointments	2738, 2744
Bank Holidays	2699
Cemeteries—Scale of Fees	2742
Contracts	2733
Contracts Accepted—Amendments	2788
Courts	2746
Estates of Deceased Persons	2731
Government Notices	2700
Late Notices	2777
Melbourne and Metropolitan Board of Works	2713
Notice of Making of Statutory Rules	2792
Orders in Council—	
Acts—Crown Land (Reserves); Land; Historic Buildings; Local Government; Public Records; Cemeteries; Credit; Evidence; Boilers and Pressure Vessels; Magistrates' Courts; Water and Sewerage Authorities (Restructuring)	2739
Police Sale	2736
Private Advertisements	2750
Proclamations	2698
Public Half-Holidays	2699
Regulations—	
Acts—Cemeteries	2700
Rural Water Commission	2730
Tenders	2748

A Victorian Government Publication

Published by VGPO

Melbourne Victoria Australia

© State of Victoria 1989

This publication is copyright. No part may be reproduced by any process except in accordance with the provisions of the Copyright Act.

Address all inquiries to the Government Printer for the State of Victoria

PO Box 203 North Melbourne 3051 Victoria Australia

ISSN 0819—5471

Jean Gordon Government Printer Melbourne

Counter Sales

Information Victoria Bookshop

318 Lt. Bourke Street Melbourne 3000

Telephone inquiries (03) 663 3760

Mail and Bulk Order Sales

VGPO

PO Box 203 North Melbourne 3051

66–112 Macaulay Road North Melbourne 3051

Telephone inquiries (03) 320 0201

Recommended Retail Price \$1.15