

VICTORIA GOVERNMENT G A Z E T T E

No. G 45 Wednesday 15 November 1989
By Authority Jean Gordon Government Printer Melbourne

GENERAL

Gazette Services

The *Victoria Government Gazette* (VGG) is published by VGPO for the State of Victoria and is produced in three editions.

VGG General is published each Wednesday and provides information regarding Acts of Parliament and their effective date of operation; Government notices; requests for tenders; as well as contracts and contracts accepted. Private notices are also published.

VGG Special is published any day when required for urgent or special Government notices. VGG Special is made available automatically to subscribers of VGG General.

VGG Periodical is published on Monday when required and includes specialised information eg. Medical, Dental, Pharmacist's Registers, etc.

Government Advertising

Publishing Details

The following Guidelines should be followed to ensure publication of Government material in the *Victoria Government Gazette*.

- Duplicate copies should be submitted for use by the Gazette Officer.
- Material submitted to the Executive Council for gazettal will normally be published in the following week's issue.
- Where urgent gazettal is required, contact:
Gerd Gaspars
Gazette Officer
Department of the Premier and Cabinet
2nd Floor 1 Treasury Place
Melbourne 3000
Telephone Inquiries (03) 651 5153
- Government advertising other than material for the consideration of the Executive Council should be forwarded to the Gazette Office no later than 9.30 am on Tuesday.
- Lengthy or complicated notices should be forwarded several days before publication.
- Proofs will be supplied only when requested or at the direction of the Gazette Officer.
- No additions or amendments to material for publication will be accepted by telephone.
- Double rates for advertising in the Special Gazette will apply.

Private Advertising

Publishing Details. Send copy to:

VGG Coordinator
Gazette Advertising
VGPO
66-112 Macaulay Road
North Melbourne
(PO Box 203 North Melbourne 3051)
Telephone inquiries (03) 320 0100
Fax No. (03) 328 1657

Advertising Rates and Payment

Single column × cm/part cm \$3.85
Double column × cm/part cm \$7.70
Full page \$161.70

All private advertising MUST be paid for in advance, prior to any gazettal. Cheques should be made payable to 'VGPO'.

Advertisers should note:

- There are approximately 20 words to each column centimetre depth.
- Signatures (in particular) and proper names must also be in block letters.
- All material should be double spaced.
- Advertisements can be faxed, and a cover sheet should be used, marked to the attention of the Gazette Coordinator.
- Documents not clearly prepared and in the exact format for gazettal will be returned to the sender unpublished.
- Late copy received at VGPO after 3.30 pm Tuesday will be placed in the following issue of VGG, irrespective of any date/s mentioned in the copy (unless otherwise advised).

Copy Deadline

11.00 am Tuesday (Normal Rates)
3.30 pm Tuesday (Double Rates)

Subscriptions

VGG is available by three subscription services:

General and Special—\$111.50 each year
General, Special and Periodical—\$128 each year
Periodical—\$67 each year

Subscriptions are payable in advance and accepted for a period of one year. All subscriptions are on a firm basis and refunds for cancellations will not be given.

All payments should be made payable to VGPO.

Subscription inquiries: (03) 320 0217
Bookshop Inquiries: (03) 663 3760

PROCLAMATION

ACTS OF PARLIAMENT
PROCLAMATION

I, J. Davis McCaughey, Governor of Victoria,
declare that I have today assented in Her
Majesty's name to the following Bills.

No. 67/1989 *Stamps (Motor Vehicles) Act 1989*

No. 68/1989 *Financial Institutions Duty
(Amendment) Act 1989.*

Given under my hand and the seal of
Victoria on 8 November 1989

(L.S.) J. DAVIS McCAUGHEY

By His Excellency's Command

JOHN CAIN
Premier

No. 67/1989 This Act comes into operation
on the day on which it receives the Royal Assent.

No. 68/1989 This Act comes into operation
on 1 October 1989.

GOVERNMENT NOTICES

Department of Property and Services
**SALE OF CROWN LAND BY PUBLIC
TENDER**

Reference No. S9182

Tenders close 2.00 p.m. Wednesday, 13
December 1989.

Property Address: Maddon Street, Kaniva.

Crown Description: Crown allotments 7-12,
Section 19, Parish of Kaniva.

Terms of Sale: Tender deposit of \$50.00, 10%
deposit, balance 60 days.

Officer Co-ordinating Sale: Greg Stelmach,
Property Consultant, Government Land Bureau,
5th Floor, 49 Spring Street, Melbourne, (03)
651 3103.

Address for Tenders: Asset Sales Tender Box
S9182, Government Land Bureau, 7th Floor, 49
Spring Street, Melbourne 3000.

R. W. WALSH
Minister for Property and Services

Department of Property and Services
**SALE OF CROWN LAND BY PUBLIC
TENDER**

Reference No. GL 10138

Tenders close 2.00 p.m. Wednesday, 13
December 1989.

Property Address: West of Farmer Street,
North Kaniva.

Crown Description: Crown allotment 28,
Section 19, Parish of Kaniva.

Terms of Sale: Tender deposit of \$50.00, 10%
deposit, balance 60 days.

Officer Co-ordinating Sale: Greg Stelmach,
Property Consultant, Government Land Bureau,
5th Floor, 49 Spring Street, Melbourne, (03)
651 3103.

Address for Tenders: Asset Sales Tender Box
GL10138, Government Land Bureau, 7th Floor,
49 Spring Street, Melbourne 3000.

R. W. WALSH
Minister for Property and Services

Department of Property and Services
**SALE OF CROWN LAND BY PUBLIC
AUCTION**

Reference No. GL.10956

On Saturday, 2 December 1989 at 11 a.m. on
site.

Property Address: Gray Street, Ballarat East.

Crown Description: Crown Allotment 40,
Section 79.

Terms of Sale: 10% deposit, balance payable
in 90 days.

Officer Co-ordinating Sale: Helen Mevius,
Property Consultant, Government Land Bureau,
Department of Property and Services.

Selling Agent: John Kontek & Son Pty Ltd, 40
Armstrong Street South, Ballarat 3350.

R. W. WALSH
Minister for Property and Services

Department of Property and Services
**SALE OF CROWN LAND BY PUBLIC
AUCTION**

Reference No. GL.10279

On Saturday, 2 December 1989 at 12 noon on
site.

Property Address: Kent Drive, Haddon

Crown Description: Crown Allotment 10B,
Section 6, Parish of Haddon.

Terms of Sale: 10% deposit, balance payable
within 90 days.

Officer Co-ordinating Sale: Helen Mevius,
Property Consultant, Government Land Bureau,
Department of Property and Services.

Selling Agent: John Kontek & Son Pty Ltd, 40
Armstrong Street South, Ballarat 3350.

R. W. WALSH
Minister for Property and Services

Department of Property and Services
**SALE OF CROWN LAND BY PUBLIC
AUCTION**

Reference No. S.9588

On Wednesday, 13 December 1989 at 3.00
p.m. on site.

Property Address: 714 Footscray Road,
Footscray.

Crown Description: Crown Allotment 8c,
Section 1A, Parish of Doutta Galla, County of
Bourke.

Crown Lease Particulars: Volume 1209 Folio
649.

Terms of Sale: 10% deposit, balance 1 June
1990.

Officer Co-ordinating Sale: Mr M. Christofas,
Property Consultant, Government Land Bureau,
Department of Property and Services.

Selling Agent: Chesterton International (Vic.)
P/L, 303 Collins Street, Melbourne 3000.
Telephone No. (03) 614 4055.

R. W. WALSH
Minister for Property and Services

2912 G 45 15 November 1989

Department of Property and Services
SALE OF CROWN LAND BY PUBLIC
AUCTION

Reference No. GL. 12825

On Saturday, 2 December 1989 at 3.00 p.m.
on site.

Address of Property: Township of Broomfield.

Crown Description: Crown Allotment 32B,
Section F2, Township of Broomfield.

Terms of Sale: 10% deposit, balance payable
within 90 days.

Officer Co-ordinating Sale: Ms. Helen Mevius,
Property Consultant, Government Land Bureau,
5th Floor, 49 Spring Street, Melbourne.

Selling Agent: Richards Real Estate Pty. Ltd.,
606 Sturt Street, Ballarat, Victoria 3350.

R. W. WALSH
Minister for Property and Services

Department of Property and Services
SALE OF CROWN LAND BY PUBLIC
AUCTION

Reference No. GL. 10142

On Saturday, 2 December 1989 at 11.30 a.m.
on site.

Property Address: Winter Street, Ballarat.

Crown Description: Crown Allotment 29,
Section 152, Parish and Township of Ballarat.

Terms of Sale: 10% deposit, balance payable
in 90 days.

Officer Co-ordinating Sale: Helen Mevius,
Property Consultant, Government Land Bureau,
Department of Property and Services.

Selling Agent: John Kontek & Son Pty Ltd, 40
Armstrong Street South, Ballarat 3350.

R. W. WALSH
Minister for Property and Services

Department of Property and Services
SALE OF CROWN LAND BY PUBLIC
AUCTION

Reference No. GL. 12639

On Saturday, 2 December 1989 at 10.30 a.m.
on site.

Property Address: Humffray Street, Ballarat.

Crown Description: Crown Allotment 16,
Section 221, Parish of Ballarat, Township of
Ballarat East.

Terms of Sale: 10% deposit, balance payable
in 90 days.

Officer Co-ordinating Sale: Helen Mevius,
Property Consultant, Government Land Bureau,
Department of Property and Services.

Victoria Government Gazette

Selling Agent: John Kontek & Son Pty Ltd, 40
Armstrong Street South, Ballarat 3350.

R. W. WALSH
Minister for Property and Services

Department of Property and Services
SALE OF CROWN LAND BY PUBLIC
AUCTION

Reference No. GL 10397

On Saturday, 9 December 1989 at 11.00 a.m.
on site.

Property Address: Whalebone Road,
Blackwood.

Crown Description: Allotment 8B, Section C,
Parish of Blackwood, County of Bourke.

Area: 4884m².

Terms of Sale: 10% deposit, balance 60 days.

Officer Co-ordinating Sale: G. Stelmach,
Property Consultant, Government Land Bureau,
5th Floor, 49 Spring Street, Melbourne.

Selling Agent: John Kontek & Son (Aust)
P/L, 128 Inglis Street, Ballan 3342.

R. W. WALSH
Minister for Property and Services

Department of Property and Services
SALE OF CROWN LAND BY PUBLIC
AUCTION

Reference No. S9546

On Saturday, 9 December 1989 at 12.30 p.m.
on site.

Property Address: 61 Duke Street, Rosedale.

Crown Description: Crown Allotment 9A,
Section 25, Parish and Township of Rosedale.

Terms of Sale: 10% deposit, balance 90 days.

Officer Co-ordinating Sale: Helen Mevius,
Property Consultant, Government Land Bureau,
5th Floor, 49 Spring Street, Melbourne.

Selling Agent: King & Heath First National,
75 Macarthur Street, Sale 3850.

R. W. WALSH
Minister for Property and Services

Department of Property and Services
SALE OF CROWN LAND BY PUBLIC
AUCTION

Reference No. S.129

On Thursday, 7 December 1989 at 3.00 p.m.
on site.

Property Address: Cnr. St Vincent and
Henderson Streets, South Melbourne.

Crown Description: Crown Allotment 1A,
Section 79B, City of South Melbourne, Parish of
Melbourne South.

Victoria Government Gazette

Terms of Sale: 10% deposit, balance 90 days.

Officer Co-ordinating Sale: Mr M. Hammon, Property Consultant, Government Land Bureau, 5th Floor, 49 Spring Street, Melbourne.

Selling Agent: Colliers International, 459 Collins Street, Melbourne.

R. W. WALSH
Minister for Property and Services

Department of Property and Services
SALE OF CROWN LAND BY PUBLIC
AUCTION

Reference No. S.9592
Township of Minyip

On Saturday, 9 December 1989 at 48 Main Street, Minyip at 10.30 a.m.

Property Address: 48 Main Street, Minyip.

Crown Description: C.A. 5A, Section 1, Township of Minyip, Parish of Nullan.

Terms of Sale: 10% deposit, balance 60 days.

Officer Co-ordinating Sale: Mr M. Hammon, Property Consultant, Government Land Bureau, 5th Floor, 49 Spring Street, Melbourne.

Selling Agent: Wimmera Mallee Real Estate, 75-77 Main Street, Minyip 3392.

R. W. WALSH
Minister for Property and Services

Department of Property and Services
SALE OF CROWN LAND BY PUBLIC
AUCTION

Reference No. GL. 10104
Township of Minyip

On Saturday, 9 December 1989 at 48 Main Street, Minyip at 11.30 a.m.

Property Address: Flett Street, Minyip.

Crown Description: C.A. 6, Section 9, Township of Minyip, Parish of Nullan.

Terms of Sale: 10 per cent deposit, balance 60 days.

Officer Co-ordinating Sale: Mr M. Hammon, Property Consultant, Government Land Bureau, 5th Floor, 49 Spring Street, Melbourne.

Selling Agent: Wimmera Mallee Real Estate, 75-77 Main Street, Minyip, 3392.

R. W. WALSH
Minister for Property and Services

Department of Property and Services
SALE OF CROWN LAND BY PUBLIC
AUCTION

Reference No. S. 9592
Township of Minyip

On Saturday, 9 December 1989 at 48 Main Street, Minyip at 10.45 a.m.

G 45 15 November 1989 2913

Property Address: Market Street, Minyip.

Crown Description: C.A. 5, Section 1, Township of Minyip, Parish of Nullan.

Terms of Sale: 10 per cent deposit, balance 60 days.

Officer Co-ordinating Sale: Mr M. Hammon, Property Consultant, Government Land Bureau, 5th Floor, 49 Spring Street, Melbourne.

Selling Agent: Wimmera Mallee Real Estate, 75-77 Main Street, Minyip, 3392.

R. W. WALSH
Minister for Property and Services

Department of Property and Services
SALE OF CROWN LAND BY PUBLIC
AUCTION

Reference No. S. 9592
Township of Minyip

On Saturday, 9 December 1989 at 48 Main Street, Minyip at 11.00 a.m.

Property Address: Market Street, Minyip.

Crown Description: C.A. 4, Section 1, Township of Minyip, Parish of Nullan.

Terms of Sale: 10 per cent deposit, balance 60 days.

Officer Co-ordinating Sale: Mr M. Hammon, Property Consultant, Government Land Bureau, 5th Floor, 49 Spring Street, Melbourne.

Selling Agent: Wimmera Mallee Real Estate, 75-77 Main Street, Minyip, 3392.

R. W. WALSH
Minister for Property and Services

Department of Property and Services
SALE OF CROWN LAND BY PUBLIC
AUCTION

Reference No. S. 9042
Township of Minyip

On Saturday, 9 December 1989 at 48 Main Street, Minyip at 11.15 a.m.

Property Address: Main Street, Minyip.

Crown Description: C.A. 10, Section 30, Township of Minyip, Parish of Nullan.

Terms of Sale: 10 per cent deposit, balance 60 days.

Officer Co-ordinating Sale: Mr M. Hammon, Property Consultant, Government Land Bureau, 5th Floor, 49 Spring Street, Melbourne.

Selling Agent: Wimmera Mallee Real Estate, 75-77 Main Street, Minyip, 3392.

R. W. WALSH
Minister for Property and Services

Private Agents Act 1966

NOTICE OF RECEIPT OF APPLICATIONS FOR LICENCES

Any objections to the applications below should be in accordance with the *Private Agents Act 1966* s.12 and *Private Agents Regulations 1988*, reg. 16.

Full Name of Applicant/Nominee	Residential Address	Name of Firm or Corporation	Address for Registration	Licence Type	Hearing Date and Court
Souquet, Mathew John	27 Thomas St, Beoalla	Robinsons Locksmith & Security Services	41 Nunn St, Benalla	W	5.12.89 Benalla
Hughes, Patricia Anne	17 Rock St, Werribee		75 Synnot St, Werribee	"	14.12.89 Werribee
Doughty, Peter Jelleff, Robert	39 Iluka Dve, Werribee 15/5-7 Herbert St, Dandenong	Mayne Nickless Ltd.	390 St Kilda Rd, Melbourne	"	2.1.90 Prahran
Corbett, Michael Short, Wayne	10/82 Gardenvale Rd, Gardenvale 4 Kelleher St, Lalor	" " "	" " "	"	"
Zihni, Kivret	23 Daimler Ave, Keilor Downs	Magestil Security Services	26/33 Queens Rd, South Melbourne	"	"
Bowman, Jeanette	1/1 Powell St, South Yarra	Mayne Nickless Ltd.	390 St Kilda Rd, Melbourne	"	"
Rapa, Pino O'Callaghan, Joanne	22 Callanan Dve, Melton South 3/32 Grosvenor St, South Yarra	" " "	54 Wingrove St, Alphington	"	8.1.90 Heidelberg
Duran, Banica Ennis, Ian Desborough Rizio, Gregory	36 Calderwood St, Preston 24 Cochrane La, Pantom Hill 100 Lennox St, Richmond	Nationwide ALEF	24 Cochrane La, Pantom Hill 167 McKinnon Rd, McKinnon	IA W	" 11.1.90 Oakleigh
Stevens, Ian Mouratidis, John Glassey, Iain	1 Susans Crt, North Croydon 29 Maidstone St, Ringwood 15 Glenister Dve, Eltham	" " "	" " " 390 St Kilda Rd, Melbourne	" W	" 18.12.89 Broadmeadows
Biggs, Peter Charles	714 Eureka St, Ballarat	Pannade Pty. Ltd.	714 Eureka St, Ballarat	IA	7.12.89 Ballarat
Davidson, William John	19 Coverdale Dve, Sale	Wormald Security	Shop 1 Dove Crt, 300 Raymond St, Sale	W	4.12.89 Sale
Saliewski, Kader	69 Sheoak St, Doveton		45 Hans St, Pearcedale	W	5.12.89 Dandenong
Talbot, Lauren Marie	213 Coburns Rd, Melton	Nightwatch Security	213 Coburns Rd, Melton	G	11.12.89 Melton
Von Harten, Michael James	Lot 11, Midland Hwy, Clarendon		714 Eureka St, Ballarat	W	28.11.89 Ballarat
Acciarito, Mario Joe	38 Burnell St, West Brunswick		54 Wingrove St, Alphington	"	15.12.89 Northcote
Manlio, Fernando Paul Eastway, Ian W.	32 Burnell St, West Brunswick 20 Brentwood Dve, Avondale Heights	Giovanni Santoli	3 Dawson St, Doncaster	"	30.11.89 Box Hill
Rozenbachs, Roland Jason	21 Appleby Cres, West Brunswick		21 Appleby Cres, West Brunswick	P	6.12.89 Brunswick
Fuller, Colin Rudolph	90 Cambridge Rd, Mooroolbark		390 St. Kilda Road, Melbourne	W	8.1.90 Ringwood
Currie, Norman John	2 Ajana Crt, Dandenong North	Sogomarc Security Australia	24/155 Hyde St, Footstray	G	12.12.89 Williamstown

*Licence Type: CA—Commercial Agent; CS—Commercial Sub-Agent; P—Process Server; IA—Inquiry Agent; G—Guard Agent; W—Watchman

BUILDING CONTROL ACT

Order to Prohibit the Occupation in use of the upper three floors at 199 Russell Street, Melbourne.

I, Tom Roper, Minister for Planning and Environment pursuant to section 143 of the *Building Control Act 1981* prohibit the occupation or use of the three upper floors of the building at 199 Russell Street, City of Melbourne.

T. W. ROPER
Minister for Planning and Environment

Land Acquisition and Compensation Act 1986
NOTICE OF ACQUISITION

Compulsory Acquisition of Interest in Land

The Minister for Planning and Environment declares that by this notice he acquires the following interest in the land described as Railway Lot 30, Montague:

Praxner Pty. Ltd. trading as C. C. Container Services, 167-177 Normanby Road, South Melbourne—sub-leasehold interest.

Published with the authority of the Minister for Planning and Environment.

Land Acquisition and Compensation Act 1986
NOTICE OF ACQUISITION

Compulsory Acquisition of Interest in Land

The Minister for Planning and Environment declares that by this notice he acquires the following interest in the land described as Railway Lot 5, Montague.

C. Stokes & Co. Pty. Ltd., Normanby Road, South Melbourne—leasehold interest.

Published with the authority of the Minister for Planning and Environment.

Victorian Dairy Industry Authority
 NOTICE PURSUANT TO SECTION 42 OF
 THE DAIRY INDUSTRY ACT 1984

Pursuant to the provisions of the *Dairy Industry Act 1984* the Victorian Dairy Industry Authority does, by this notice, hereby amend on the specified day the notice published in *Government Gazette* No. G46 of 30 November 1988 as follows:

(1) From the Second Schedule of the said notice—

Under the heading North Central Milk District, the following shall be deleted—

Sandhurst Milk Processors Pty Ltd, 93 Bannister Street, Bendigo.

Sandhurst Trading Co Pty Ltd, Schaw Street, Woodend.

Under the heading Northern Milk District, the following shall be deleted—

Sandhurst (Cohuna) Dairy Pty Ltd, 36 Western Road, Cohuna.

Sandhurst Trading Co Pty Ltd, 23 Albert Street, Kerang.

(2) From the Second Schedule of the said notice—

Under the heading Central Milk District, the following shall be inserted—

Meehans Dairy, Lot 6, Melba Avenue, Lilydale.

Under the heading North Central Milk District, the following shall be inserted—

Sandhurst Dairies Ltd, 93 Bannister Street, Bendigo.

Sandhurst Dairies Ltd, Schaw Street, Woodend.

Under the heading Northern Milk District, the following shall be inserted—

Sandhurst Dairies Ltd, 36 Western Road, Cohuna.

Sandhurst Dairies Ltd, 23 Albert Street, Kerang.

For the purpose of this notice, the "specified day" shall be the day upon which the amendments made pursuant to this notice come into effect by virtue of section 42 (2) of the *Dairy Industry Act 1984*.

By Order of the Victorian Dairy Industry Authority.

J. F. HOGAN, Secretary

STATE TENDER BOARD
 CONTRACTS ACCEPTED
 Amendments

Schedule Number	Item Number	New Rate	Effective Date
			\$
<i>Passenger Motor Vehicles</i>			
1/58	3B	11 817.00	10.11.89
		13 133.00	
<i>Optional Equipment—</i>			
	Air conditioning	1 100 00	
	Tow Pack & Socket	190.00	
	4C	13 783 00*	
<i>Optional Equipment—</i>			
	Auto Transmission	830.00	
	Tow Pack & Socket	190.00	
	Airconditioning	1 100.00	

*Delete: Pintara GXE Model
 Add: Pintara T Model

J. M. PAWSON
 Secretary to the Tender Board

ORDER TO PROHIBIT THE OCCUPATION
 OR USE OF THE BUILDING AT 151-155
 FITZROY STREET, CITY OF ST. KILDA

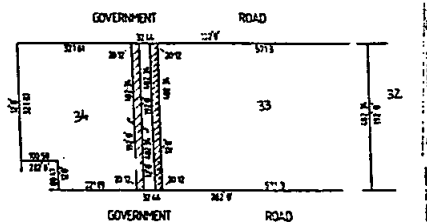
I, Tom Roper, Minister for Planning and Environment pursuant to section 143 (1) of the *Building Control Act 1981* prohibit the occupation or use of the building at 151-155 Fitzroy Street, City of St. Kilda after 17 November 1989.

T. W. ROPER
 Minister for Planning and Environment

SHIRE OF MANSFIELD

Road Deviation Order

Pursuant to the provisions of sections 522 and 526 of the *Local Government Act 1958* the Council of the Shire of Mansfield hereby directs that the land in the Parish of Merton indicated by hatching on the plan hereunder which has been purchased, taken or acquired by it shall be a public highway on and from the date of publication of this order in the *Government Gazette* and declares that such land shall be a public highway in lieu of land indicated by the cross-hatching on the said plan.



2916 G 45 15 November 1989

The common seal of the President, Councillors and Ratepayers of the Shire of Mansfield was hereto affixed this 6 October 1989, in the presence of—

L. E. COKER, Councillor
G. F. ALDRED, Councillor
F. J. WALSHE, Secretary

Confirmed by the Governor in Council, 8 November 1989—STEPHEN WATSON, Acting Clerk of the Executive Council

Transport Act 1983

**ROAD TRANSPORT LICENSING
TRIBUNAL**

**Commercial Passenger Vehicle Licence
Application**

Notice is hereby given that an application by the following party, previously gazetted and objected to, will be considered by the Road Transport Licensing Tribunal on Thursday, 14 December 1989 at 55 King Street, Melbourne, commencing at 9.30 a.m.

<i>Applicant</i>	<i>Previous Gazette No.</i>	<i>Date</i>
T. Pannuzzo	G. 37	20.9.89

Dated 13 November 1989

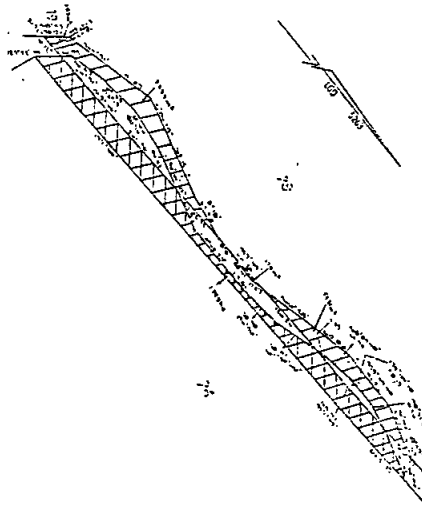
P. BISHOP
Registrar

SHIRE OF OXLEY

Declaration of Public Highway

"That in pursuance of the powers conferred by sections 522 and 526 of the Local Government Act, the Council of the Shire of Oxley hereby orders that as from the date of publication hereof in the *Government Gazette*, the land shown hatched on the plan hereunder being land taken, purchased or acquired by it and being parts of Crown Allotments 7A, 7B and 19, Parish of Wabonga South, shall be a Public Highway in lieu of land in the said Parish shown cross-hatched on the said plan."

Victoria Government Gazette



The common seal of the President, Councillors and Ratepayers of the Shire of Oxley was hereunto affixed on 7 October 1987 in the presence of—

A. G. WALPOLE, President
S. A. BOWERS, Councillor
G. L. TAYLOR, Acting Shire Secretary

Confirmed by the Governor in Council, 8 November 1989—STEPHEN WATSON, Acting Clerk of the Executive Council

Police Regulation Act 1958, Section 122

**SALE OF UNCLAIMED AND
CONFISCATED PROPERTY**

An auction of unclaimed and confiscated property held by Police will be conducted at the Auction Rooms of Fowles Auction Group, 489 Graham Street, Port Melbourne, commencing at 10.00 a.m. on 5 December 1989.

K. GLARE
Chief Commissioner of Police

Police Regulation Act, Section 122

SALE OF UNCLAIMED MOTOR CYCLE

An owner is required for a Honda motorbike CBX 250, white colour, registration No. ST-021.

The vehicle came into possession of Police on 27 April 1989, and if not claimed will be sold by public auction at the Sunshine Police Station, Sun Crescent, Sunshine on Monday, 11 December 1989 at 10.00 a.m.

K. GLARE
Chief Commissioner of Police

Police Regulation Act, Section 122
SALE OF UNCLAIMED MOTOR VEHICLE

An owner is required for a Ford sedan, green colour, registration No. IYT 015.

The vehicle came into possession of Police on 11 February 1986, and if not claimed will be sold by public auction at the Richmond Police Station, Town Hall Buildings, Bridge Road, Richmond on Thursday, 7 December 1989 at 10.00 a.m.

K. GLARE
Chief Commissioner of Police

Transport Act 1983

ROADS CORPORATION

Commercial Passenger Vehicle and Tow Truck Applications

Notice is hereby given that the following applications will be considered by the Roads Corporation on 19 December 1989.

Notice of any objections to the granting of an application should be forwarded to reach the Manager, Vehicle Licensing Branch or any District Office of the Roads Corporation not later than 13 December 1989.

It will not be necessary for interested parties to appear on the date specified, unless advised in writing by the Corporation.

Notification of the date for consideration of applications which are objected to and which require determination by the Road Transport Licensing Tribunal will be published by further notice in this *Gazette*.

R. G. & E. M. Cardwell, Numurkah. Application to license one commercial passenger vehicle in respect of a 1989 Denning Bus with seating capacity for 46 passengers to operate as a country special service omnibus from within a 20 km pick-up radius of the Numurkah Post Office.

Note: The vehicle to be licensed will hold a 5 star rating for charter purposes.

G. A. Kirkup, Blackburn. Application to license one commercial passenger vehicle to be purchased in respect of a 1980-1985 Cadillac stretched Limousine with seating capacity for 7 passengers to operate as a metropolitan hire car from 12 Wright Street, Blackburn.

P. G. Liston, Alfredton. Application for variation of the conditions of licence number SV 874 which authorises a service in respect of a 1986 Toyota with seating capacity for 7 passengers for the carriage of passengers from within a 20 km pick-up radius of the Melbourne G.P.O. to the following farm properties involved in sheep and wool production:

Titangia, Lismore
Gala, Lismore

Tarnwarncoort, Colac
Yuulong, Scotsburn
Lancefield Heights, Lancefield
to include the ability to operate:

(i) Cultural tours of the Australian Wool Industry as follows:

National Wool Museum, Geelong
Big Bales, Hamilton
Wimmera Wool Factory, Horsham
Seven Creeks Run, Euroa
Victoria's Farm Shed, Tynong
The Phillip Island Wool Centre, Phillip Island
Redcourt Woolshed, Bairnsdale
Tuki Fishing and Farming Complex, Smeaton
Macka's Family Farm, Port Campbell; and

(ii) For the carriage of passengers to any place of interest throughout the State of Victoria.

Note: Passengers will be picked up from:

(i) Melbourne, Ballarat and Geelong Airports; or

(ii) Within a 20 km pick-up radius of the Chief Post Office in the Cities of Ballarat and Geelong.

Fares: By agreement with the hirer.

Timetable: As and when required.

V. Trimboli, Airport West. Application to license one commercial passenger vehicle in respect of a 1965 Pontiac sedan with seating capacity for 4 passengers to operate as a special purpose vehicle from 31 Coniston Avenue, Airport West for the carriage of passengers for wedding parties.

Dated 15 November 1989

GEOFF S. HUGHES
Manager
Vehicle Licensing Branch

Planning and Environment Act 1987

NOTICE OF AMENDMENT TO THE
GEELONG REGIONAL PLANNING
SCHEME

Amendment No. R40

The Geelong Regional Commission has prepared Amendment No. R40 to the Geelong Regional Planning Scheme.

The amendment proposes to change the Regional Section of the Planning Scheme by:

1. Rezoning approximately 2000 m² of land on the west side of the Inverleigh Primary School from Township to Public Purposes Reservation (Proposed)—11—Education Department.

2. Amending clauses 46 and 5 of the Regional Section of the Geelong Regional Planning Scheme Ordinance to remove the exemption that now applies to land owned by municipalities within the coastal areas.

2918 G 45 15 November 1989

The amendment can be inspected at Geelong Regional Commission, Fifth Floor, State Government Offices, corner Fenwick and Little Malop Streets, Geelong 3220; Ministry for Planning and Environment, The Olderfleet Buildings, 477 Collins Street, Melbourne 3000; the offices of all the Councils in the Region.

Submissions about the amendment must be sent to the Secretary, Geelong Regional Commission, P.O. Box 770, Geelong 3220, by Friday, 15 December 1989.

G. R. COWLING, Secretary
Geelong Regional Commission

Department of Industry, Technology and
Resources

APPLICATIONS FOR MINING LEASE
REFUSED

Nos. 1527, 1528, 1529 and 1540; Kinex P/L; 220, 234, 163 and 134 ha respectively, Ballarat-Enfield State Park.

APPLICATION FOR MINING LEASE
TRANSFERRED

No. 1608; From Drummond Ridge P/L to Phoenix Resources NL.

DEVELOPMENT LEASES GRANTED

Nos. 116 and 129; CRA Exploration P/L; 259.2 and 84.98 ha, Parish of Ballarat and Buninyong.

No. 344; Ballarat Goldfields Ltd; 227.8 ha, Parish of Dunolly.

APPLICATION FOR DEVELOPMENT
LEASE DECLARED ABANDONED

No. 302; Jenso P/L; 212 ha, Parish of Kingower.

APPLICATION FOR DEVELOPMENT
LEASE WITHDRAWN

No. 729; Ausminde P/L; 140 ha, Parish of Queenstown.

APPLICATIONS FOR PROSPECTING AREA
LICENCE REFUSED

Nos. 391, 392, 393 and 400; Kinex P/L; 220, 163, 153 and 234 ha respectively, Ballarat-Enfield State Park.

EXPLORATION LICENCES GRANTED

No. 1920; Austcom P/L; 164 km², Bacchus Marsh.

No. 2324; Bendigo Gold Associates P/L; 13 km², Huntly.

No. 2397; Pioneer Gold Mining Corp. P/L; 53 km², Dunolly and St. Arnaud.

No. 2494; P. S. and G. F. Forwood P/L; 20 km², Wannon.

No. 2500; Hardrock Exploration P/L; 22 km², East Loddon.

Victoria Government Gazette

APPLICATIONS FOR EXPLORATION
LICENCE REFUSED

No. 2460; Geowill P/L and Avoca Gold NL; 199 km², Avoca.

No. 2461; T. F. Croft; 65 km², Avoca.

No. 2464; Kinex P/L; 73 km², Avoca.

No. 2467; CRA Exploration P/L; 261 km², Avoca.

EXPLORATION LICENCES EXTENDED

No. 1968-1; P. J. Woods; 189 km², Myrtleford.

No. 1970-1; P. J. Woods; 108.5 km², Tallangatta and Yackandandah.

No. 1971-1; B. Hochwimmer and T. Johnston; 26 km², Bogong.

No. 2090-1; Norgold Ltd; 138.25 km², Upper Murray.

No. 2114-1; P. J. Woods; 100 km², Omeo and Bairnsdale.

APPLICATIONS FOR EXTENSION OF
EXPLORATION LICENCES WITHDRAWN

Nos. 1408-5 and 1422-5; P. F. Robinson and D. M. Barty; 11 and 1.25 km², Gobur.

No. 1504-3; KTM Gold Ltd; 40.75 km², Tarnagulla.

EXPLORATION LICENCE CANCELLED

No. 1931-1; Aberfoyle Resources Ltd and Sandhurst Mining NL; 312 km², Dunmunkle and Wimmera.

No. 2394; Aberfoyle Resources Ltd and Sandhurst Mining NL; 234 km², Warracknabeal.

The above cancelled areas will become available again for Exploration Licence on 4 May 1990.

EXPLORATION LICENCES EXPIRED

Nos. 1408-4 and 1422-4; P. F. Robinson and D. M. Barty; 11 and 1.25 km², Gobur.

The above expired areas will become available again for Exploration Licence on 1 May 1990.

No. 1504-2; KTM Gold Ltd; 40.75 km², Tarnagulla.

The above expired area will become available again for Exploration Licence on 27 April 1990.

No. 1663; F. Lubbock & Associates P/L; 250 km², Beechworth.

The above expired area will become available again for Exploration Licence on 27 March 1990.

APPLICATION FOR EXTRACTIVE
INDUSTRY LICENCE REFUSED

No. 1309; Redrock Quarries P/L; 88.67 ha, Parish of Kororoit.

Victoria Government Gazette

G 45 15 November 1989 2919

**APPLICATION FOR EXTRACTIVE
INDUSTRY LICENCE DECLARED
ABANDONED**

No. 1433; East Gippsland Quarries Group; 36
ha, Parish of Sarsfield.

**EXTRACTIVE INDUSTRY LICENCE
RENEWED**

No. 1190-1; E. and A. Tribuzi; Parish of
Yannathan.

D. R. WHITE

Minister for Industry, Technology and Resources

Education Act 1958

**NOTICE OF THE MAKING OF AN ORDER
UNDER SECTION 13 (1) OF THE ACT**

Pursuant to section 13 of the *Education Act*
1958 I hereby give notice that an Order of the
Governor in Council was made on 8 November
1989 under sub-section (1) of the said Act
constituting a council for the state school listed
below:

5213 Berwick Lodge Primary School Council

J. E. KIRNER

Minister for Education

Education Act 1958

**NOTICE OF THE MAKING OF AN ORDER
UNDER SECTION 13 (1) OF THE ACT**

Pursuant to section 13 of the *Education Act*
1958 I hereby give notice that an Order of the
Governor in Council was made on 8 November
1989 under sub-section (1) of the said Act
constituting a council for the state school listed
below:

5281 Park Ridge Primary School Council

J. E. KIRNER

Minister for Education

ERRATUM

**SALE OF CROWN LAND BY PUBLIC
AUCTION**

Reference No. GL 11102

In *Government Gazette* No. G43 of 1
November 1989, on page 2809, the property
address reads 'Corner of Snodgrass and Wood
Streets, Yea.' This should read 'Corner of
Snodgrass and Hood Streets, Yea.'

TRUSTEE COMPANIES ACT 1984

I hereby authorise National Australia Trustees
Limited to be a trustee company pursuant to
section 7 of the *Trustee Companies Act* 1984.

Dated 23 October 1989

ANDREW McCUTCHEON

Attorney-General

APPOINTMENTS

HISTORIC SHIPWRECKS ACT 1981

Pursuant to section 27 of the *Historic Shipwrecks Act 1981*, I, Tom Roper, Her Majesty's Minister for Planning and Environment in the State of Victoria do hereby appoint the persons named below to be inspectors for the purposes of the *Historic Shipwrecks Act 1981*.

Geoffery Phillip STEPHENS

Joseph Andrew LYSAGHT

James Alfred WOOLCOCK

Roger David WESTWOOD

Dated 3 November 1989

T. W. ROPER

Minister for Planning and Environment

Evidence Act 1958, Section 114(1)

**APPOINTMENT OF COMMISSIONER FOR
TAKING AFFIDAVITS**

The Governor in Council on 8 November 1989, approved the appointment of Peter William COFFEY, 91 William Street, Melbourne to the position of Commissioner for taking Affidavits pursuant to the provisions of section 114 (1) of the *Evidence Act 1958*.

STEPHEN WATSON

Acting Clerk of the Executive Council

**CERTIFICATE OF APPOINTMENT UNDER
OCCUPATIONAL HEALTH AND SAFETY
ACT 1985, LIQUEFIED GASES ACT 1968**

I, Philip Bentley, Director-General of the Department of Labour, appoint the following person as an Inspector for the purposes of the above Acts to exercise all of the powers of an Inspector pursuant to the Acts.

Alice MURRAY

Dated 3 November 1989

PHILIP BENTLEY

Director-General

**CERTIFICATE OF APPOINTMENT UNDER
LABOUR AND INDUSTRY ACT 1958,
DANGEROUS GOODS ACT 1985,
OCCUPATIONAL HEALTH AND SAFETY
ACT 1985, LIQUEFIED GASES ACT 1968**

I, Philip Bentley, Director-General of the Department of Labour, appoint the following person as an Inspector for the purposes of the above Acts to exercise all of the powers of an Inspector under the Acts.

Graeme Neil ERVIN

Dated 6 November 1989

PHILIP BENTLEY

Director-General

ORDERS IN COUNCIL

Local Government Act 1958

ANNEXATION OF AREAS OF THE SHIRE OF SOUTH GIPPSLAND TO THE SHIRE OF WOORAYL AND OF THE SHIRE OF WOORAYL TO THE SHIRE OF SOUTH GIPPSLAND

The Governor in Council acting under Part II of the *Local Government Act 1958*, orders and directs as follows:

1. That the portion of the West Ward of the municipal district of the Shire of South Gippsland described hereunder shall be annexed to the North Ward of the municipal district of the Shire of Woorayl;

2. That the portion of the West Ward of the municipal district of the Shire of South Gippsland described hereunder shall be annexed to the South Ward of the municipal district of the Shire of Woorayl;

3. That the portion of the South Ward of the municipal district of the Shire of Woorayl described hereunder shall be annexed to the West Ward of the municipal district of the Shire of South Gippsland;

4. That the residue of the West Ward of the municipal district of the Shire of South Gippsland shall be deemed to be that subdivision and the boundaries as redefined shall be as described hereunder;

5. That the residue of the South Ward of the municipal district of the Shire of Woorayl shall be deemed to be that subdivision and the boundaries as redefined shall be as described hereunder;

6. The councillors of the West Ward of the Shire of South Gippsland and the councillors of the South Ward of the Shire of Woorayl who are in office immediately before 4 August 1990, shall not all go out of office to the intent that the only councillors to go out of office on that day shall be those councillors going out of office by rotation in accordance with section 68 (1) of the *Local Government Act 1989*; and

7. That for the purposes of any elections of councillors for the said Shire of South Gippsland and the said Shire of Woorayl, this Order comes into effect and takes effect according to its tenor on and from 1 April 1990 and for all other purposes on and from 1 October 1990.

Alteration of the boundaries of the Shires of South Gippsland and Woorayl

Portions of the Shire of South Gippsland to be annexed to the Shire of Woorayl

Portion 1

Commencing at the junction of Kings Flat Road with the Buffalo-Waratah Road; thence

Shire of Woorayl

South Ward

Reduced and Re-defined

Previous Gazettal 1975—1290

Commencing on the Shire of Bass Strait at Point Smythe being a point on the shire southerly by the Buffalo-Waratah Road to the south-western boundary of the Parish of Waratah North; thence north-westerly by that boundary to Kings Flat Road, and thence north-easterly by that road to the point of commencement.

Portion 2

Commencing on the eastern boundary of the Township of Stony Creek at the Leongatha and Port Albert Railway; thence north-westerly by the Leongatha and Port Albert Railway to a point in line with the road forming the north-western boundary of Section F, Township of Stoney Creek; thence north-easterly by that road to the eastern boundary of the township; and thence southerly by that township boundary to the point of commencement.

Portion of the Shire of Woorayl to be annexed to the Shire of South Gippsland

Commencing on the Leongatha and Port Albert Railway at a point in line with the northern boundary of allotment 41A, Township of Buffalo; thence westerly by a line and westerly and southerly by the northern and western boundaries of that allotment to the most southern boundary of allotment 41C, Parish of Meeniyan; thence westerly by that boundary to the Meeniyan-Promontory Road; thence southerly by that road to the southern boundary of allotment 32E; thence easterly by that boundary and a line in continuation thereof to the Leongatha and Port Albert Railway, and thence northerly by that railway to the point of commencement.

Shire of South Gippsland

West Ward

Reduced and Re-defined

Previous Gazettal 1895—1976

Commencing at the junction of Nerrena Road with Foster North-Mirboo South Road being a point on the northern boundary of the Shire and the western boundary of the Parish of Mirboo South; thence generally southerly by the western boundaries of the Parishes of Mirboo South, Wonga Wonga, Wonga Wonga South and Yanakie to the eastern shore of Shallow Inlet; thence southerly by that shore to the shire of Bass Strait being a point on the shire boundary, and thence north-westerly, northerly and north-easterly by the shire boundary to the point of commencement.

2922 G 45 15 November 1989

boundary; thence north by a line to the northern shore of Anderson Inlet; thence easterly by that shore to Pound Creek; Thence northerly by that creek to a point in line with the southern boundary of allotment 19A, Parish of Drumdemara; thence easterly by the southern boundary of the Parish of Drumdemara to the Inverloch-Tarwin Lower Road; thence north-westerly by that road to the northern boundary of the parish; thence easterly by that boundary and the northern boundary of the Parish of Meeniyan to the north-western angle of allotment 49A, Parish of Meeniyan; thence easterly and north-easterly by the northern boundary of that allotment, north easterly by the north-western boundaries of allotments 49B and 53C and further north-easterly by a line in continuation thereof to the Leongatha and Port Albert Railway; thence south-easterly by that railway to the eastern boundary of the Township of Stoney Creek, being a point on the shire boundary, and thence generally southerly and north-westerly by the shire boundary to the point of commencement.

North Ward
Enlarged and Re-defined
Previous Gazettal 1975-1290

Commencing on the western boundary of the shire at Dandenong and Leongatha Railway; thence south-easterly by the Dandenong and Leongatha Railway to the Coalition Creek; thence generally easterly and south-easterly by that creek to the Tarwin River West Branch; thence generally southerly by that river to the north-western angle of the Township of Tarwin; thence southerly by the western boundary of that township and the western boundary of allotment 41, Parish of Nerrenea to the northern boundary of the Parish of Drumdemara thence easterly by that boundary and the northern boundary of the Parish of the Parish of Meeniyan to the North-western angle of allotment 49A, Parish of Meeniyan; thence easterly and north-easterly by the northern boundary of that allotment, north-easterly by the north-western boundaries of allotment 49B and 53C and further north-easterly by a line in continuation thereof to the Leongatha and Port Albert Railway; thence south-easterly by that railway to the eastern boundary of the Township of Stony Creek being a point on the shire boundary, and thence generally north-easterly, generally north-westerly and southerly by the shire boundary to the point of commencement.

Dated 8 November 1989

Responsible Minister:

MAUREEN LYSTER

Minister for Local Government

STEPHEN WATSON

Acting Clerk of the Executive Council

Victoria Government Gazette

Local Government Department
CONFIRMATION OF SEPARATE RATE
CITY OF DONCASTER AND
TEMPLESTOWE

The Governor in Council acting under section 287 of the *Local Government Act 1958* confirms a separate rate made by the Council of the City of Doncaster and Templestowe on 17 October 1989 for the purpose of constructing part of Williams Road, North Ringwood.

Dated 8 November 1989

Responsible Minister:

MAUREEN LYSTER

Minister for Local Government

STEPHEN WATSON

Acting Clerk of the Executive Council

Local Government Act 1958

AMENDMENT OF AN ORDER MADE FOR
THE RESUBDIVISION OF THE
MUNICIPAL DISTRICT OF THE SHIRE OF
AVOCA

By Order published in the *Special Government Gazette* on 31 May 1988, the Governor in Council, acting with the advice of the Executive Council and under Part II of the *Local Government Act 1958*, ordered that on and from 31 May 1988, the municipal district of the Shire of Avoca be resubdivided into three ridings and amongst other things described the boundaries of the East, West and Avoca Township Ridings.

The Governor in Council acting with the advice of the Executive Council and pursuant to section 28 (3) of the *Local Government Act 1958* hereby amends the said Order by substituting for the said boundaries of the East and West Ridings as previously described the following boundaries effective on and from 1 April 1990:

East Ward
Enlarged and Re-defined
Previous Gazettal S41.4

Commencing on the northern boundary of the shire thence in a southerly direction by the western boundary of the Parish of Redbank to the south-western angle of Crown allotment 10, Parish of Redbank; thence easterly by the southern boundary of the Parish of Redbank; thence easterly by the southern boundary of the Parish of Moyreisk to the north-eastern angle of Crown allotment 105, Parish of Warrenmang; thence southerly by the eastern boundary of the Parish of Warrenmang to the Sunraysia Highway; thence north-westerly by that highway to Turpins Lane; thence southerly by that lane to the northern angle of allotment 17, Section 2, Parish of Warrenmang; thence southerly by the road forming the eastern boundary of that allotment to Percydale Road; thence westerly by that road to the northern angle of allotment 25z, Parish of

Victoria Government Gazette

Yehrip, being a point on the eastern boundary of the Township of Percydale; thence south-westerly by that boundary and westerly by the southern boundary of that township and further westerly by the reserved forest boundary to the north-eastern angle of the Parish of Tchirree; thence westerly by the northern boundary of the parish to the north-eastern angle of allotment 9, Section C, being a point on the reserved forest boundary; thence generally southerly, north-westerly and westerly by the reserved forest boundary to the Glenlofty-Warrenmang Road; thence south-westerly by that road to the Pyrenees Range; thence south-easterly by that range to the southern boundary of the shire, and thence generally easterly, northerly and westerly by the shire boundary to the point of commencement.

Excluding the Avoca Township Ward.

West Ward

Reduced and Re-defined
Previous Gazettal S41.4/5

Commencing on the northern boundary of the shire thence in a southerly direction by the western boundary of the Parish of Redbank to the south-western angle of Crown allotment 10, Parish of Redbank; thence easterly by the southern boundary of the Parish of Redbank; thence easterly by the southern boundary of the Parish of Moyreisk to the north-eastern angle of Crown allotment 105, Parish of Warrenmang; thence southerly by the eastern boundary of the Parish of Warrenmang to the Sunraysia Highway; thence north-westerly by that highway to Turpins Lane; thence southerly by that lane to the northern angle of allotment 17, Section 2, Parish of Warrenmang; thence southerly by the road forming the eastern boundary of that allotment to Percydale Road; thence westerly by that road to the northern angle of allotment 25z, Parish of Yehrip, being a point on the eastern boundary of the Township of Percydale; thence south-westerly by that boundary and westerly by the southern boundary of that township and further westerly by the reserved forest boundary to the north-eastern angle of the Parish of Tchirree; thence westerly by the northern boundary of that parish to the north-eastern angle of allotment 9, Section C, being a point on the reserved forest boundary; thence generally southerly, north-westerly and westerly by the reserved forest boundary to the Glenlofty-Warrenmang Road; thence south-westerly by that road to the Pyrenees Range; thence south-easterly by that range to the southern boundary of the shire, and thence

G 45 15 November 1989 2923

generally westerly, northerly and easterly by the shire boundary to the point of commencement.

Dated 8 November 1989

Responsible Minister:

MAUREEN LYSTER

Minister for Local Government

STEPHEN WATSON

Acting Clerk of the Executive Council

Local Government Act 1958

RESUBDIVISION OF THE MUNICIPAL DISTRICT OF THE SHIRE OF CORIO

The Governor in Council acting under Part II of the *Local Government Act 1958*, orders and directs as follows:

1. this Order comes into operation and takes effect according to its tenor on and from 1 April 1990;

2. on and from 1 April 1990 the municipal district of the Shire of Corio shall, for the purposes of the next annual election after this Order takes effect and for ensuing elections be resubdivided into four wards;

3. on and after 4 August 1990, being the day of the next annual election, the number of councillors in and for the Shire of Corio as a result of the resubdivision shall be twelve;

4. the councillors of the Shire of Corio who are in office immediately before 4 August 1990, shall not go out of office to the intent that the only councillors to go out of office on that day shall be those councillors going out of office by rotation in accordance with section 68 (1) of the *Local Government Act 1989*;

5. The names and boundaries of the wards shall be:

SHIRE OF CORIO

Peak Ward

Reduced and Re-defined

Previous Gazettal Sp 31.5.1988 page 26

Commencing on the northern boundary of the shire where the Geelong-Bacchus Marsh Road crosses the Balliang Creek; thence southerly by the Geelong-Bacchus Marsh Road to Purnell Road; thence easterly by that road to the Princes Highway; thence north-easterly by that highway to a point in line with Cummins Road; thence easterly by a line and Cummins Road to the western boundary of Limeburners Lagoon State Nature Reserve; thence north-easterly by that boundary to Hovell Creek; thence south-easterly by that creek to the shire boundary, and thence southerly, easterly, north-easterly and north-westerly by the shire boundary to the point of commencement.

2924 G 45 15 November 1989

Hovell Ward

Enlarged and Re-defined

Previous Gazettal Sp 31.5.1988 page 26

Commencing on the south-eastern boundary of the shire at a point in line with the prolongation of Seabeach Parade; thence northerly by a line to the junction of Seabeach Parade with The Esplanade; thence westerly by The Esplanade to Station Street; thence north-westerly by that street to North Shore Road; thence westerly by that road and The Boulevard to Morgan Street, thence south-westerly by that street to Cowies Creek; thence north-westerly by that creek to Thompson Road; thence northerly by that road and westerly by Cox Road to Princess Road; thence northerly by that road to Purnell Road; thence westerly by that road to Matthews Road; thence northerly by that road to Plantation Road; thence easterly by that road to the Geelong-Bacchus Marsh Road; thence southerly by that road to Purnell Road; thence easterly by that road to Princes Highway; thence north-easterly by that highway to a point in line with Cummins Road; thence easterly by a line and Cummins Road to the western boundary of Limeburners Lagoon State Nature Reserve; thence north-easterly by that boundary to Hovell Creek; thence south-easterly by that creek to the shire boundary, and thence generally south-westerly by the shire boundary to the point of commencement.

Hume Ward

Reduced and Re-defined

Previous Gazettal Sp 31.5.1988 page 26

Commencing on the southern boundary of the shire at the junction of Vines Road with Church Street; thence northerly by Vines Road to Anakie Road; thence north-easterly and northerly by that road to Matthews Road; thence northerly by that road to Purnell Road; thence easterly by that road to Princess Road; thence southerly by that road to Cox Road; thence easterly by that road to Thompson Road; thence southerly by that road to Cowies Creek; thence south-easterly by that creek to Morgan Street; thence north-easterly by that street to The Boulevard; thence easterly by The Boulevard and North Shore Road to Station Street; thence south-easterly by that street to The Esplanade; thence easterly by The Esplanade to Seabeach Parade; thence southerly by a line being the prolongation of that parade to the shore of Corio Bay, being the shire boundary, and thence generally south-westerly, westerly, southerly and again westerly by the shire boundary to the point of commencement.

Victoria Government Gazette

Flinders Ward

Enlarged and Re-defined

Previous Gazettal Sp 31.5.1988 page 27

Commencing on the southern boundary of the shire at the junction of Vines Road with Church Street; thence northerly by Vines Road to Anakie Road; thence north-easterly and northerly by that road to Matthews Road; thence northerly by that road to Plantation Road; thence easterly by that road to the Geelong-Bacchus Marsh Road; thence northerly by that road to the shire boundary at the north-eastern angle of allotment 26, Parish of Balliang, and thence generally westerly, generally south-easterly and northerly to the point of commencement.

Dated 8 November 1989

Responsible Minister:

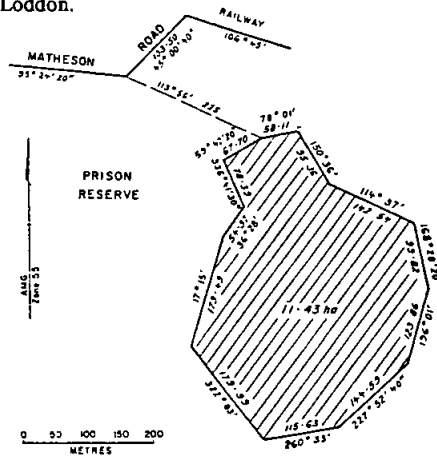
MAUREEN LYSTER
Minister for Local Government

STEPHEN WATSON
Acting Clerk of the Executive Council

Corrections Act 1986

APPOINTMENT OF A PLACE AS A PRISON

Under section 10 of the *Corrections Act 1986* the Governor in Council appoints as a prison the place being all that piece of land in the Parish of Castlemaine, County of Talbot and indicated in the plan hereunder, to be Her Majesty's Prison Loddon.



Dated 14 November 1989

Responsible Minister:

STEVE CRABB
Minister for Police and Emergency Services

STEPHEN WATSON
Acting Clerk of the Executive Council

TENDERS

**MINISTRY OF HOUSING AND
CONSTRUCTION—VICTORIA**

Major Works Tenders are invited for the purposes indicated hereunder and must be forwarded in the Ministry's coloured envelope and endorsed "Major Works Tender for _____".

The tender must either be—

lodged by hand in the box marked "Tenders" on First Floor, 2 Treasury Place, Melbourne, received by mail.

received by facsimile machine on (03) 651 1738 and immediately confirmed by mail on the Ministry's Tender Form.

No tender will be considered if received later than 2.00 p.m. on the closing date indicated hereunder for that work, or received by any other means.

Note: Telex and telegram tenders are no longer accepted. Tenders received by a mail delivery after the closing date and time are no longer accepted.

Tender documents are available for pick-up from the Contracts Office, Room 44, Ground Floor, 2 Treasury Place, Melbourne between 8.30 a.m.—12.30 p.m. and 1.30 p.m.—4.00 p.m. (posting will only occur outside 32 km from the G.P.O.) and where indicated at the Provincial Works Office.

Enquiries: Telephone (03) 651 2453/4.

Wednesday, 15 November 1989

LARA—Security fencing work, Barwon Regional Prison. (W.O. Geelong.)

MELTON—Soft landscaping, Western Institute—Melton Campus, T.A.F.E.

PORT MELBOURNE—Contract 14, 1989/90: Supply, delivery and assembly of modular buildings—at rates, F.O.G., M.H.C. Storeyard, 69 Salmon Street. (W.O. Ballarat and Bendigo.)

SHEPPARTON—Phase 1, Civil Works—Asphalting, Goulburn Valley Driver Education Centre. (W.O. Shepparton.)

Wednesday, 22 November 1989

WARRNAMBOOL—Cyclic maintenance, High School. (W.O. Warrnambool and Geelong.)

Wednesday, 29 November 1989

AUBURN SOUTH—Staff/Administration upgrade and internal renovations, Primary School.

BORONIA WEST—Internal upgrade of toilets, Primary School.

EMERALD—Additions of a family room, bathroom and laundry to existing residence, Police Residence.

MARLBOROUGH—Roof repairs, Primary School.

MOORABBIN CITY—Intruder detection system, Secondary College.

UPWEY—Internal and external repairs and painting, High School.

Wednesday, 6 December 1989

BACCHUS MARSH—Upgrading cottage bathrooms, Sport and Recreation Camp.

PORTLAND—Roof replacement, Technical School. (W.O. Geelong and Warrnambool.)

SOUTH MELBOURNE—Refurbishment, stage 2, Correspondence School.

BARRY PULLEN

Minister for Housing and Construction
Ministry of Housing and Construction
Melbourne, 6 November 1989

STATE TENDER BOARD

PAPER PRODUCTS

(Toilet Paper, Paper Towels and Facial Tissues)

Schedule No. 1/17

Tenders will be received until 8.30 a.m. on Friday, 1 December 1989 from persons willing to supply the abovementioned articles in such quantities as may be ordered by the Victorian Government during the twelve month period commencing 1 January 1990.

Tender documents may be obtained from The Secretary to the Tender Board, 3rd Floor, 49 Spring Street, Melbourne 3000. Telephone 651 3266.

Tenders enclosed in the envelope provided, must be deposited in the tender-box at the Tender Board Offices, 3rd Floor, 49 Spring Street, Melbourne 3000, or, if sent by post, postage must be prepaid and the tenders addressed to the Chairman of the Tender Board, Tender Board Offices, 49 Spring Street, Melbourne 3000, which office they must reach not later than by first post on the date of closing of tenders. Under no circumstances will tender details be accepted by telephone.

P. G. FIELD

Acting Secretary to the Tender Board

**PRIVATE
ADVERTISEMENTS**

**CITY OF ALTONA
LOCAL LAW No. 1**

**Common Seal, Election of Chairmen and
Meetings Procedure**

Notice is hereby given that, pursuant to section 119 of the *Local Government Act 1989*, the Council of the City of Altona intends to resolve to bring into effect Local Law No. 1.

The purpose of Local Law No. 1 is to regulate the use of the common seal, to regulate the proceedings for the election of the Mayor, Deputy Mayor and chairmen of various committees, to regulate proceedings at meetings of the Council and its committees and to repeal By-law No. 40 (Meetings Procedure By-law) of the municipality.

A copy of the proposed local law can be obtained from the Civic Offices, 115 Civic Parade, Altona, during the hours of 8.00 a.m. and 5.00 p.m., Monday to Friday.

Any person affected by the proposed local law may make a written submission in this regard, which is required to be received by the Council within 14 days from the date of publication of this notice. All submissions received will be considered in accordance with section 223 of the *Local Government Act 1989*.

Any person making such a submission may request to be heard in support of their written submission, either in person or by a person acting on his or her behalf, by the Council or a committee of the Council nominated for that purpose, at a time and date to be fixed by the Council.

JOHN F. SHAW

7770 Chief Executive Officer/Town Clerk

Planning and Environment Act 1987
**NOTICE OF AMENDMENT TO THE
FOOTSCRAY PLANNING SCHEME**

The City of Footscray has prepared Amendment No. L5 to the Local Section of the Footscray Planning Scheme.

The amendment affects land in Blackston Street, Footscray in Certificate of Title part Volume 6236 Folio 089.

The amendment proposes to change the Planning Scheme by rezoning the land from Proposed Public Purpose (Local Government) Reservation to District Centre Footscray, Zone.

The amendment can be inspected at the offices of the City of Footscray, Town Hall, Napier Street, Footscray and The Ministry for Planning

and Environment, The Olderfleet Buildings, 477 Collins Street, Melbourne.

Submissions about the amendment must be sent to the City of Footscray, Town Hall, Napier Street, Footscray 3011 by 15 December 1989.

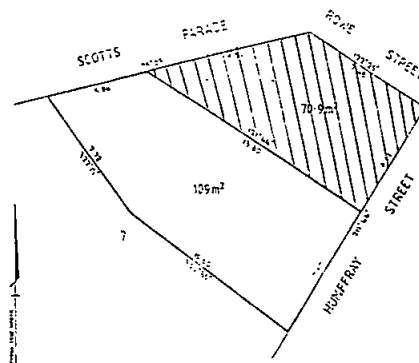
Dated 8 November 1989

GRAEME PEARCE
Chief Executive

7737

**CITY OF BALLAARAT
Public Highway Dedication**

The Council of the City of Ballaarat directs that the land owned by it, shown by hachure on the attached plan, shall be a public highway pursuant to section 522 of the *Local Government Act 1958*.



C. J. TILBROOK
Town Clerk

7730

CITY OF WERRIBEE

Local Law No. 1—Use of Common Seal

Notice is hereby given that at its meeting held on 30 October 1989 the Council of the City of Werribee made a Local Law to regulate the use of the Common Seal and prohibit unauthorised use of the Common Seal or any device resembling the Common Seal as required by section 5 (3) (c) of the *Local Government Act 1989*.

A copy of this Local Law is available for inspection at the Civic Centre, Princes Highway, Werribee between the hours of 8.00 a.m. to 4.56 p.m. Monday to Friday.

7704

J. T. KERR, Town Clerk

Planning and Environment Act 1987
NOTICE OF AMENDMENT TO A
PLANNING SCHEME

The City of Shepparton has prepared Amendment No. L20 to the Shepparton City Planning Scheme.

The amendment affects land in the Commercial "C" (Local Shopping) Zones within the City of Shepparton.

The amendment proposes to change the Planning Scheme Ordinance by allowing Health Centres in the Commercial "C" Zone, subject to Council approval.

The amendment can be inspected at the City of Shepparton, Municipal Offices, 90 Welsford Street, Shepparton, and at the Ministry for Planning and Environment, 477 Collins Street, Melbourne.

Submissions about the amendment must be sent to the City of Shepparton, P.O. Box 989, Shepparton by Friday, 15 December 1989.

Dated 8 November 1989

7718 I. L. GILBERT, City Manager

PLANNING AND ENVIRONMENT ACT 1987

NOTICE OF AMENDMENT TO THE DONCASTER AND TEMPLESTOWE PLANNING SCHEME

AMENDMENT NO. L17

The City of Doncaster and Templestowe has prepared Amendment No. L17 to the Doncaster and Templestowe Planning Scheme: Map 65

The amendment affects land at: 263-265 Blackburn Road, Doncaster East V9292/F820 and V6659/F778.

The amendment proposes to change the Planning Scheme by: Rezoning 263-265 Blackburn Road, Doncaster East from Residential C to Restricted Business Zone.

The amendment can be inspected at:

- Doncaster and Templestowe Municipal Offices 699 Doncaster Road, Doncaster.
- The Ministry for Planning and Environment Ground Floor The Oldfleet Buildings 477 Collins Street MELBOURNE.
- Eastern Regional Office The Ministry for Planning and Environment Suite 4/38-42 Prospect Street BOX HILL 3128.

Submissions about the amendment must be sent to: City of Doncaster and Templestowe, by: 15 December 1989. P.O. Box 1, Doncaster 3108. ATTENTION: Strategic Planner.

Signed: ROGER COLLINS
Strategic Planner - Development Control

5129

7751

PLANNING AND ENVIRONMENT ACT 1987

NOTICE OF AMENDMENT TO THE DONCASTER AND TEMPLESTOWE PLANNING SCHEME

AMENDMENT NO. L21

The City of Doncaster and Templestowe has prepared Amendment No. L21 to the Doncaster and Templestowe Planning Scheme:

The amendment affects land at: 555 Doncaster Road, Doncaster (Lot 6 on Plan of Subdivision No. 67285).

The amendment proposes to change the Planning Scheme by:

- (a) increasing the floor area permitted for offices at 555 Doncaster Road, from 2500 square metres to 3725 square metres.
- (b) controlling the finish and colour of buildings and works in the Office A zone.

The amendment can be inspected at:

- Doncaster and Templestowe Municipal Offices 699 Doncaster Road, Doncaster.
- The Ministry for Planning and Environment Ground Floor The Oldfleet Buildings 477 Collins Street MELBOURNE.
- Eastern Regional Office The Ministry for Planning and Environment Suite 4/38-42 Prospect Street BOX HILL 3128.

Submissions about the amendment must be sent to: City of Doncaster and Templestowe, by: 15 December 1989. P.O. Box 1, Doncaster 3108. ATTENTION: Strategic Planner.

Signed: ROGER COLLINS
Strategic Planner - Development Control

5130

7752

Planning and Environment Act 1987
NOTICE OF AMENDMENT TO A
PLANNING SCHEME

The City of Echuca has prepared Amendment No. L6 to the Echuca Planning Scheme. The amendment affects land between Radcliffe Street and Collier Street along the eastern side frontage of the Campaspe River.

The amendment proposes to change the Planning Scheme by rezoning a portion of Part of Allotments 1A and 1B, Section 8, Parish of Echuca North from Historic Conservation to Public Purposes (Proposed) Municipal—Levee Bank.

Rezoning a portion of Part of Allotment 1B, Section 8, Parish of Echuca North from Historic Conservation and Flood (Floodway) to Public Purposes (Proposed) Municipal—Levee Bank.

Rezoning a portion of Part of Allotment 1, Section 8, Parish of Echuca North from Historic Conservation and Flood (Floodway) to Public Purposes (Proposed) Municipal—Levee Bank.

2928 G 45 15 November 1989

Rezoning a portion of Part of Allotments 1 and 2, Section 8, Parish of Echuca North from Historic Conservation and Flood (Floodway) to Public Purposes (Proposed) Municipal—Levee Bank.

Rezoning a portion of Part of Allotment 3, Section 8, Parish of Echuca North from Flood (Floodway) to Public Purpose (Proposed) Municipal—Levee Bank.

Rezoning a portion of Lot 7 on LP 209978, Section 17, Parish of Echuca North from Residential B and Flood (Floodway) to Public Purpose (Proposed) Municipal—Levee Bank.

Rezoning a portion of Part of Crown Section 18, Parish of Echuca North (Technical School Oval) from Public Open Space to Public Purpose (Proposed) Municipal—Levee Bank.

Rezoning a portion of Part of Crown Section 20, a portion of Part of Lot 3 on LP 40409 Parish of Echuca North from Flood (Floodway) to Public Purpose (Proposed) Municipal—Levee Bank respectively.

Rezoning a portion of No. 24 Collier Street (Part of Crown Section 20) Parish of Echuca North from Flood (Floodway) and Residential "B" to Public Purposes (Proposed) Municipal—Levee Bank.

This amendment can be inspected at the City Offices, Heygarth Street, Echuca; the Loddon—Campaspe/Mallee Office, Ministry for Planning and Environment Victoria, 391 Hargreaves Street, Bendigo; the Office of the Ministry for Planning and Environment (Plan Inspection Section), The Olderfleet Buildings, 477 Collins Street, Melbourne.

Submissions about the amendment must be sent to the Chief Executive Officer, City of Echuca, P.O. Box 35, Echuca by Monday, 18 December 1989.

ALFRED A. GRRIGG
City Engineer and

7719

Acting Chief Executive Officer

CITY OF KEW

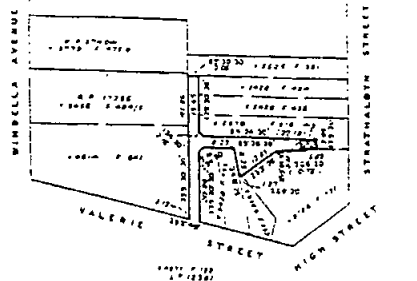
Discontinuance of Road

Notice is hereby given that in accordance with the provisions of section 528 (2) of the *Local Government Act 1958* the City of Kew has resolved that the road shown hatched on the plan herewith, known as the right-of-way (part) at rear of 5 Strathalbyn Street, is not reasonably required as a road for public use and be discontinued.

Now therefore the Council of the City of Kew hereby directs:

- (a) that the said road which is shown by cross hatching on the plan herewith shall be discontinued upon publication of this resolution in the *Government Gazette*;

Victoria Government Gazette



- (b) that the land in the said road shall be sold by private treaty.

IAN POULTER

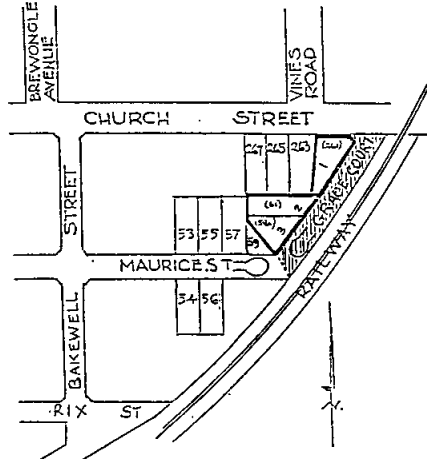
Acting Chief Executive

7731

CITY OF GEELONG WEST

Re-naming of Part of Maurice Street

Notice is hereby given pursuant to section 535 (4A) of the *Local Government Act 1958*, that the section of Maurice Street, Herne Hill running in a north-easterly direction (shown by hatching on the plan hereafter) be renamed Grace Court.



BARRY M. HILL

Director of Administrative Services

7715

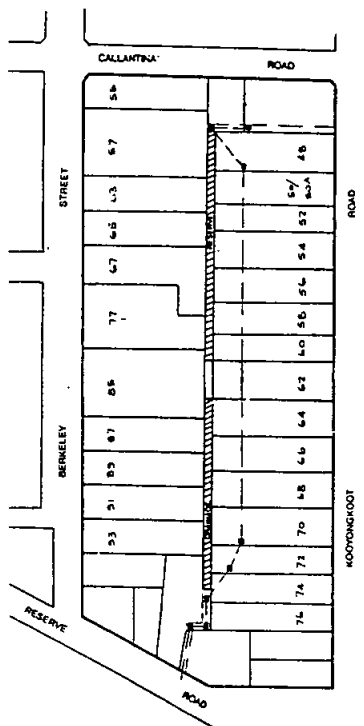
CITY OF HAWTHORN

Vesting of Drainage Reserve

In accordance with section 569BA (1) of the *Local Government Act 1958*, the Council of the City of Hawthorn directs that the portion of drainage reserve shown hatched on the plan hereunder contained in Vol. 2056 Folio 133, reserved for drainage purposes, shall vest in Council and on publication of this resolution in

Victoria Government Gazette

the Government Gazette the land shall vest in Council freed and discharged from any mortgage, charge, lease or sub-lease.



K. J. McNAMARA
City Manager

7772

Erratum

CITY OF SOUTH MELBOURNE

On page 2828 of *Government Gazette* No. 43, 1 November 1989, item 2 should have read: "2. Regulating the proceedings for election of Mayor and chairpersons of Special Committees."

Dated 9 November 1989

NOEL F. KROPP

7771 Chief Executive Officer and Town Clerk

Planning and Environment Act 1987 NOTICE OF AMENDMENT TO A PLANNING SCHEME

The Shire of Otway had prepared Amendment L7 to the Otway Planning Scheme, which replaces Chapters 1 and 4 of the Local Section of the Scheme with a new Chapter 1.

G 45 15 November 1989 2929

The amendment affects land in the Ocean Road and Hinterland areas of the Parishes of Krambruk, Wongarra and Kaanglang from the northern boundary of the Shire to the south-eastern boundary of the Otway National Park.

The amendment can be inspected at Ministry for Planning and Environment, 477 Collins Street, Melbourne 3000; Ministry for Planning and Environment, Corner Little Malop and Fenwick Streets, Geelong 3220; Shire of Otway, Shire Engineer's Office, Nelson Street, Apollo Bay 3233; Shire of Otway, Shire Office, Beech Forest 3237.

Submissions about the amendment must be sent to the Shire of Otway, Shire Engineer's Office, Nelson Street, Apollo Bay 3233 by 15 February 1990.

T. R. RICHARDSON
Shire Secretary

7706

SHIRE OF MORTLAKE

Making of Local Laws

Proposed Local Laws Nos. 1 and 2

Notice is hereby given that the Council of the Shire of Mortlake proposes to make Local Laws pursuant to the provisions of the *Local Government Act* 1989 at its Ordinary Meeting to be held on 21 November 1989, for the following purposes:

Local Law No. 1

Regulating the use of the Common Seal.

Local Law No. 2

Regulating proceedings at meetings of Council and Special Committees.

A copy of the proposed Local Laws may be inspected at or obtained from the Shire of Mortlake Offices, 1 Jamieson Avenue, Mortlake, during office hours.

Any person affected by the proposed Local Laws may make a submission in accordance with section 223 of the *Local Government Act* 1989 within 14 days of this notice.

Submissions should be addressed to the Shire Secretary, Shire of Mortlake, P.O. Box 63, Mortlake.

K. E. LIEBOLD, Shire Secretary

7707

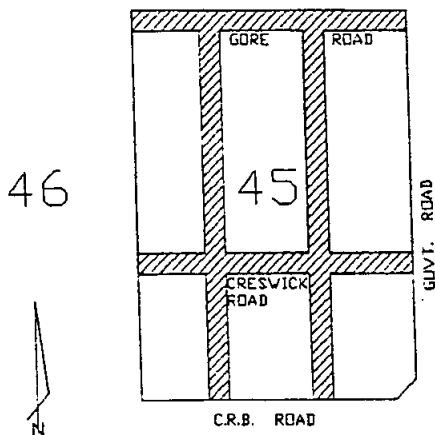
SHIRE OF BALLAN

Discontinuance of Road

Pursuant to section 528 (2) of the *Local Government Act* 1958 and having given notice of the proposed discontinuance in accordance with the Act, and considered all written objections received by it (if any), the Council of the Shire of Ballan at its ordinary meeting held on 21 August 1989 resolved as follows:

2930 G 45 15 November 1989

That portion of the roads shown hatched on the plan set out hereunder are not reasonably required as roads for public use and directs that they be discontinued and the land contained therein be sold by private treaty.



7721

D. G. CAREY
Shire Secretary

SHIRE OF BUNGAREE

Local Government Laws 1, 2 and 3

Notice is hereby given that the Council of the Shire of Bungaree, at its ordinary meeting held on Monday, 6 November 1989, made and passed Local Laws of the Shire of Bungaree pursuant to the provisions of the *Local Government Act 1989*, for the following purposes:

1. Regulating the use of the Common Seal;
2. Regulating the proceedings for the election of the Shire President and Deputy Shire President;
3. Regulating proceedings at meetings.

A copy of the Local Laws is available for inspection or purchase at the offices of the Council during office hours.

B. R. JOHNSON
Shire Secretary

7778

Planning and Environment Act 1987 CRANBOURNE PLANNING SCHEME

Notice of Amendment Amendment L.26

The Shire of Cranbourne has prepared amendment L.26 to the Cranbourne Planning Scheme, Local Section, Chapter 1.

The amendment affects land in Carrum Downs in Map No. 7.

Victoria Government Gazette

The land is zoned Reserved Living. The purpose of the amendment is to include Lot A, LP 207784, corner Rowellyn Avenue and Tattler Street, Carrum Downs, in a Proposed Public Purposes Reservation—(Primary School).

The amendment can be inspected during office hours at the Shire of Cranbourne, Sladen Street, Cranbourne, and the offices of the Ministry for Planning and Environment, 1st Floor, 33-39 High Street, Cranbourne, and the Ground Floor, The Olderfleet Buildings, 477 Collins Street, Melbourne.

Submissions about the amendment must be sent to the Shire of Cranbourne, P.O. Box 4, Cranbourne, 3977 by Friday, 15 December 1989.

F. MANGAN
Acting Town Planner

7732

SHIRE OF KARA KARA

Local Law No. 1

Notice is hereby given that the Shire of Kara Kara at a meeting to be held on Thursday, 14 December 1989 intends to make a Local Law pursuant to the provisions of the *Local Government Act 1989* for the following purposes:

- (i) To provide for peace order and good government for the citizens and municipality of the Shire of Kara Kara.
- (ii) To provide for those matters which require a local law under the *Local Government Act 1989* or any other act.
- (iii) To provide for the administration of Council powers and functions.
- (iv) To maintain and establish the best amenity of the neighbourhoods and precincts of the municipal district of the Shire of Kara Kara.
- (v) To prohibit, regulate and control activities, events, practices and behaviour in places so that no detriment is caused to the amenity of the neighbourhood, nor nuisance to a person nor detrimental effect to a person's property.

A copy of the proposed Local Law is available from the Shire Offices, and written submissions received within 14 days of this notice will be considered at the meeting.

S. E. GREENALL
Shire Secretary

7773

SHIRE OF KILMORE

Local Laws

Notice is hereby given that the Council of the Shire of Kilmore at its Ordinary Meeting held on Wednesday, 1 November 1989 made and passed the following Local Laws pursuant to the *Local Government Act 1989*:

Victoria Government Gazette

1/89; Common Seal—regulates the use of Council's common seal.

2/89; Election of Shire President—regulates the proceedings for election of Shire President.

3/89; Meeting Procedures—regulates proceedings at meetings of Council and special committees.

4/89; Selling, Collections and Distributions—regulates selling of goods other than from shops and regulates house to house collections and house to house distributions of materials.

5/89; Permits—provides the method for obtaining permits under other provisions of the Local Law.

A copy of the above Local Laws are available for inspection or purchase at the offices of the Council during office hours.

7726 P. ANDERSON
Chief Executive/Shire Secretary

SHIRE OF NATHALIA
Local Law No. 1 of 1989

Notice is hereby given that the Council of the Shire of Nathalia after the consideration of a submission resolved at its meeting on 6 November 1989 to make Local Law No. 1 of 1989.

The purpose of the Local Law is to—

1. provide for the peace, order and good government of the municipal district of the Shire of Nathalia; and

2. provide for those matters which require a Local Law under the *Local Government Act 1989* and any other Acts; and

3. provide for the administration of Council powers and functions; and

4. prohibit, regulate and control activities, events, practices or behaviour in places so that no detriment is caused to the amenity of the neighbourhood, nor nuisance to a person or detrimental effect to a person's property.

Including the revocation of By-laws, to regulate use of Common Seal and the proceedings for the election of Mayor and Deputy Mayor, proceedings at meetings. To protect Council land, to enable people to enjoy the use of public facilities without nuisance or disturbance from other persons and to regulate the use of public facilities, to enable people to use roads without their quiet enjoyment being interfered with by others, regulate the selling of goods other than from shops and to regulate house to house collections and house to house distributions of materials, protection of the amenity of the municipal district, including open air burning

G 45 15 November 1989 2931

and incinerators, keeping of domestic pets. To promote a physical and social environment free of hazards. Help maintain the municipal district at all times in a clean and sanitary condition, including the collection of refuse and rubbish, trade refuse, night soil and septic tanks and animal premises, as well as management of drains of private property.

Building control, including allotment sizes and building alignment, minimum area, depth and width of frontage of land on which buildings, being class 1, 2 or 10 shall be constructed and the distance of such buildings from street alignments and property boundaries.

The issue of permits and providing for the issue and payment of infringement notices.

Proposed Local Law No. 1 of 1989 is available for inspection during normal office hours at the Shire Office, Blake Street, Nathalia. A copy of the Local Law can be obtained on payment of the prescribed fee of \$15.00 for the entire Local Law or 0.50 cents per page thereof.

7727 J. W. LAW
Shire Secretary

SHIRE OF ORBOST
Local Law

Notice is hereby given that the Council of the Shire of Orbost at its meeting to be held on Friday, 8 December 1989, intends to make Local Laws pursuant to the *Local Government Act 1989*, for the following purpose:

1. Regulating the use of the Common Seal of the Municipality; and

2. Regulating the proceeding for the election of Shire President and/or Deputy Shire President.

A copy of the proposed Local Laws is available from the Shire Offices, Ruskin Street, Orbost 3888, during working hours.

Any person affected by the proposed Local Laws may make a written submission to the Council within 14 days of publication of this notice, in accordance with section 223 (1) of the *Local Government Act 1989*.

Any person who has made a written submission to the Council and requested that he or she be heard in support of the written submission is entitled to appear in person or by a person acting on his or her behalf before a meeting of the Council or a Committee of the Council.

Submissions should be addressed to the Shire Secretary, Shire of Orbost, Ruskin Street, Orbost 3888.

7781 J. R. COURT
Shire Secretary

Victoria Government Gazette

SHIRE OF OMEO

Water Rates

Notice is hereby given that the Shire of Omeo has at a meeting of the Council held on 13 November 1989 in accordance with the provisions of the *Water Act 1958*, made and levied for the year commencing 1 October 1989 and ending 30 September 1990 the following rates and charges:

Differential Rate

Rate of 12-0c in \$NAV up to and including NAV of	\$2500-00
Rate of 6-0c in \$NAV over \$2500 but up to and including an NAV of	\$5000-00
Rate of 4-0c in \$NAV over \$5000	
Minimum Rate on Land and Buildings	125-00
Water by Measure	-80/k/l
Excess Water	-90k/l

Estimates and Business Plan are available for inspection at the Shire Office during the normal working day.

C. J. BARLOW
Shire Secretary

7775

SHIRE OF OMEO

Local Law No. 2

Meeting Procedures

Notice is hereby given that the Council of the Shire of Omeo pursuant to the provisions of the *Local Government Act 1989*, proposes to revoke By-Law No. 29 and make Local Law No. 2 for the purpose of regulating proceedings at meetings.

A copy of the proposed Local Law can be obtained from the Shire Office, Day Avenue, Omeo between the hours of 9.00 a.m. to 5.00 p.m.

Persons affected by the Local Law may make a submission to Council relating to the proposed Local Law and such should be received on or before 4 December 1989.

C. J. BARLOW
Shire Secretary

7776

SHIRE OF OMEO

Local Law No. 1

Use of Seal

Notice is hereby given that the Council of the Shire of Omeo pursuant to the provisions of the *Local Government Act 1989*, proposes to make a Local Law for the purpose of regulating the use of its Common Seal.

G 45 15 November 1989 2933

A copy of the proposed Local Law can be obtained from the Shire Office, Day Avenue, Omeo between the hours of 9.00 a.m. to 5.00 p.m.

Persons affected by the Local Law may make a submission to Council relating to the proposed Local Law and such should be received on or before 4 December 1989.

C. J. BARLOW
Shire Secretary

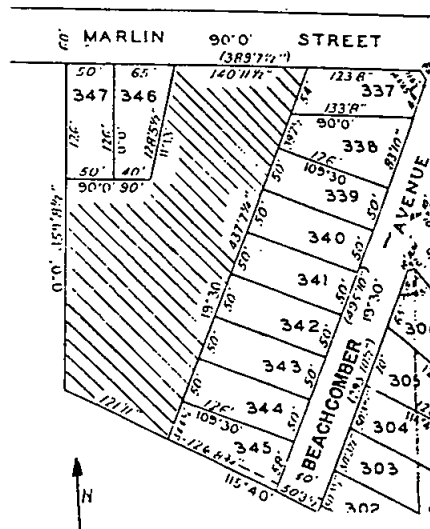
7777

SHIRE OF PHILLIP ISLAND

Transfer of Land

Notice is hereby given that the Council of the Shire of Phillip Island on 20 September 1989 resolved as follows:

"That whereas Plan of Subdivision Number 58899 has been lodged with the Registrar of Titles pursuant to section 97 of the *Transfer of Land Act 1958* and allotments on that Plan of Subdivision have been transferred, the Council of the Shire of Phillip Island hereby directs that the whole of the land contained in the reserve for drainage purposes set out on the said Plan of Subdivision Number 58899 (as shown hatched below) shall vest in the said Shire of Phillip Island."



B. D. HAYES
Chief Executive officer

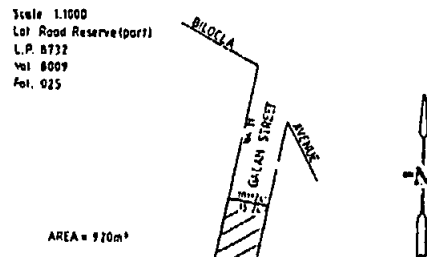
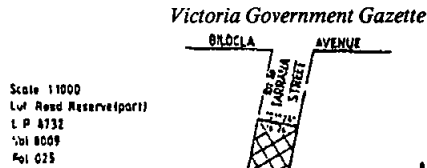
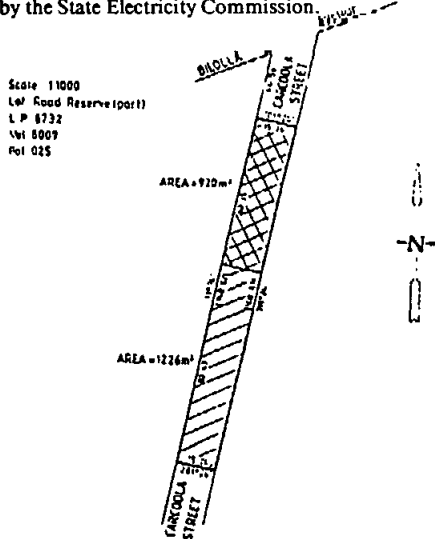
7717

2934 G 45 15 November 1989

SHIRE OF PAKENHAM

Discontinuance of Parts of Carcoola, Tarrana and Galah Streets, Cockatoo

The Shire of Pakenham being of the opinion that part of Carcoola Street, part of Tarrana Street and part of Galah Street, Cockatoo, shown hatched on the plans hereunder are not required for public use and are not roads set out on Crown Land, pursuant to sub-section (2) of section 528 of the *Local Government Act 1958* orders that the said parts of Carcoola, Tarrana and Galah Streets be discontinued having published as a public notice in the *Pakenham Gazette* and *Hills Trader*, being newspapers generally circulating in the municipal district, stating that objections will be considered in accordance with section 193A of the said Act and that objectors may elect to appear in person, and by written notices posted to registered proprietors of the land and the owners/occupiers (if any) of the land abutting or immediately adjacent to the said road and there being no objections and one month having elapsed since the service of the said notices the Shire of Pakenham orders that the sections of road be discontinued and the land being the road discontinued vest in the municipality and that the section shown double hatched in Carcoola Street and Tarrana Street may be sold by private treaty to the adjoining owner within the restructure allotment or in co-operation with the adjoining owners within the restructure allotment by joint sale to another party at a price based on the Valuer General's valuation and that the areas shown single hatched in Carcoola Street, Tarrana Street and Galah Street be retained for municipal purposes and incorporate easements as required by the State Electricity Commission.



Published with the Authority of the Shire of Pakenham
7780 RAY CANOBIE, Shire Secretary

SHIRE OF SWAN HILL

Making of Local Laws

Local Law No. 1—(Common Seal Local Law)

Notice is hereby given that it is the intention of the Council of the Shire of Swan Hill to make a Local Law No. 1 for the purpose stated hereunder. A copy of the proposed Local Law can be obtained from the Shire Office, 45 Splatt Street, Swan Hill between the hours of 9.00 a.m. and 5 p.m., Monday to Friday.

Victoria Government Gazette

Any person affected by the proposed Local Law may make a submission in accordance with section 223 of the *Local Government Act 1989*, after the publication of this notice. Submissions lodged within fourteen (14) days of the date of this publication will be considered by Council at its meeting to be held on Monday, 4 December 1989 at 2.00 p.m. Any person who has a written submission to Council may request that he or she be heard in support of the written submission, or by a person acting on his or her behalf before the meeting of Council.

The purposes and general purport of the proposed Local Law No. 1 are to regulate the use of the Common Seal of the Council of the Shire of Swan Hill.

Dated 7 November 1989

N. L. NOELKER
Chief Executive Officer
and Shire Secretary

7735

WOORAYL PLANNING SCHEME

Notice of Amendment to a Planning Scheme
Amendment No. L22

The Shire of Woorayl has prepared Amendment No. L22 to the Woorayl Planning Scheme.

The amendment seeks to rezone the part of Crown Allotment 102A, Leongatha-Mirboo Road, Parish of Mardan as affected by a road widening. The road widening and all construction works have been completed and this amendment rezones the land involved from Rural A to Main Road to accord with the rest of the classification of the Leongatha-Mirboo Road.

The amendment can be inspected at Shire of Woorayl, 9 Smith Street, Leongatha; Ministry for Planning and Environment, 33-39 High Street, Cranbourne; Ministry for Planning and Environment, 477 Collins Street, Melbourne.

Submissions about the amendment must be sent to the Shire of Woorayl, P.O. Box 21, Leongatha 3953 by Friday, 15 December 1989.

T. J. LUDEMAN
Town Planner
Shire of Woorayl

7720

**WOORAYL PLANNING SCHEME
NOTICE OF AMENDMENT TO A
PLANNING SCHEME**

Amendment No. L22

The Shire of Woorayl has prepared Amendment No. L22 to the Woorayl Planning Scheme.

The amendment seeks to rezone the part of Crown allotment 102A, Leongatha-Mirboo

G 45 15 November 1989 2935

Road, Parish of Mardan, as affected by a road widening. The road widening and all construction works have been completed and this amendment rezones the land involved from Rural A to Main Road to accord with the rest of the classification of the Leongatha-Mirboo Road.

The amendment can be inspected at Shire of Woorayl, 9 Smith Street, Leongatha; Ministry for Planning and Environment, 33-39 High Street, Cranbourne; Ministry for Planning and Environment, 477 Collins Street, Melbourne.

Submissions about the amendment must be sent to the Shire of Woorayl, P.O. Box 21, Leongatha 3953 by Friday, 15 December 1989.

T. J. LUDEMAN
Town Planner
Shire of Woorayl

7733

Local Government Act 1958

CITY OF BRIGHTON

Road Discontinuance Resolution

Whereas it is provided in section 528 (2) of the above Act (as amended) that where a road whether or not a public highway is not required as a road for public use the Council of the municipality in which such road is situated may not less than one month after publishing a public notice in a newspaper generally circulated in the municipal district and giving written notice to the registered proprietor (if any) of any land abutting or immediately adjacent to the road of its intention to make a Resolution published in the Government Gazette direct that such road or part of the road shall be discontinued accordingly:

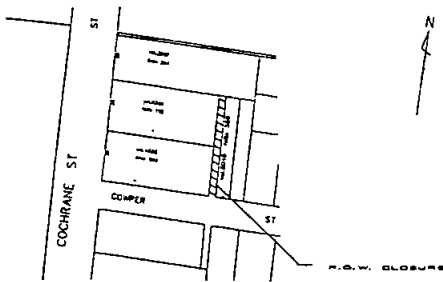
And whereas the Council of the above municipality hereby resolves that the right of way adjoining 1 Cowper Street be discontinued and not less than one month previously has published a public notice in a newspaper generally circulated in the municipal district and has given written notice to the last registered owner of the land in the roads and to the owners and occupiers of land abutting or immediately adjacent to the right of way of its intention to make this Resolution and has considered all objections received within 14 days of the publication of the public notice aforesaid:

Now therefore the Council of the City of Brighton hereby directs:

- (a) That the section of the right of way shown hatched on the enclosed plan herewith shall be discontinued upon publication of this Resolution in the Government Gazette.
- (b) That the land in the said roads shall vest in the municipality to be retained by it until it is sold by private treaty.

2936 G 45 15 November 1989

(c) That notwithstanding such discontinuance the Melbourne and Metropolitan Board of Works shall continue to have and possess the same right, title, power, authority or interest in or in relation to the whole of the land shown by hachure on the said plans as it has or possessed prior to such discontinuance with respect to or in connection with any drains or pipes laid or erected in or over such land.



7669

R. J. COBAIN
Town Clerk

Water Act 1958
ROCHESTER WATER BOARD
Eighth Schedule

Notice to owners of tenements in the undermentioned streets and private streets, lanes courts and alleys opening thereto: Allotment 15, Lots 1 and 2, Section 13B, south of Cromwell Street, between Victoria and Ramsay Streets, Rochester.

The main pipe in the said street being laid down, the owners of all tenements situated as above are hereby required, on or before 1 December 1989, to cause proper pipes and stop cocks to be laid so as to supply water within such tenements from the main pipe.

7725 R. D. ANDERSON
Secretary

BALLARAT WATER BOARD

Pursuant to section 119 (2) of the *Sewerage Districts Act 1958* (No. 6368), notice is hereby given of the intention to construct a sewer for property situated in the vicinity of the following streets:

Lofven Street and Duggan Street, Nerrina, more particularly as shown on plans which are open for inspection at the Board's Office between the hours of 8.45 a.m. and 4.30 p.m. Monday to Friday inclusive.

7713

P. A. POLLARD
Secretary

Victoria Government Gazette

BALLARAT WATER BOARD

Pursuant to section 119 (2) of the *Sewerage Districts Act 1958* (No. 6368), notice is hereby given of the intention to construct a sewer for property situated in the vicinity of the following streets:

City of Ballarat, Wilson Street; Shire of Buninyong, Geelong Road, Ashley Grove; McMannus Drive; Borough of Sebastopol, Prince and Nelson Streets,

more particularly as shown on plans which are open for inspection at the Board's Office between the hours of 8.45 a.m. and 4.30 p.m. Monday to Friday inclusive.

7714

P. A. POLLARD
Secretary

GEELONG AND DISTRICT WATER BOARD

Pursuant to section 60 of the *Geelong Waterworks and Sewerage Act 1958* (No. 6263) the Board has prepared plans to indicate the particulars of sewers and underground works, the construction of which the Board intends to begin at a date not less than one month after publication of the notices, in or adjacent to the following locality within the Drainage Area.

Goldfinch Grove, Teal Street, Lara—Shire of Corio;

Westmoreland Street, Wilsons Road, Whittington—Shire of Bellarine;

Coppards Road, Carbine Drive, Bradford Street, Gandross Place, Enfield Drive, Whittington—Shire of Bellarine.

Notice is hereby given that the plans indicated are open for public inspection at the Board's Offices, 61-67 Ryrie Street, Geelong between the hours of 8.10 a.m. and 5.00 p.m. from Monday to Friday (public holidays excepted) by the owners or occupiers of land or premises within the Drainage Area.

7764

R. A. JORDAN
Secretary

GEELONG AND DISTRICT WATER BOARD

Pursuant to section 60 of the *Geelong Waterworks and Sewerage Act 1958* (No. 6263) the Board has prepared plans to indicate the particulars of sewers and underground works, the construction of which the Board intends to begin at a date not less than one month after publication of the notices, in or adjacent to the following locality within the Drainage Area:

Elgin Street, Princess Street, De Burgh Road, Shire of Bellarine;

William Street, Newtown, City of Newtown.

Victoria Government Gazette

Notice is hereby given that the plans indicated are open for public inspection at the Board's Offices, 61-67 Ryrie Street, Geelong between the hours of 8.10 a.m. and 5.00 p.m. from Monday to Friday (public holidays excepted) by the owners or occupiers of land or premises within the Drainage Area.

7705 R. A. JORDAN, Secretary

MOORoopNA WATER BOARD

Notice to owners of Tenements in the undermentioned Street and Private Streets, Lanes, Courts, Drives and Alleys Opening Thereto: The main pipes in the said streets being laid down, the owners of all tenements situated as under are hereby required on or before 1 January 1990, to cause a proper pipe and stop cocks to be laid so as to supply water within such tenements from the main pipes.

MOORoopNA URBAN DISTRICT

Mooroopna Township

Isaacs Street, Charles Street, Lenne Street, Beattie Court, Knight Street, Gillieston Court.

7774 R. F. FORSTER
Secretary

MOORoopNA WATER BOARD

The abovementioned Board, having made provision for carrying off the sewage from each and every property which, or any part of which, is within the sewerage areas hereinafter described, doth hereby declare that on and after 1 January 1990, each and every property which is within the said sewerage areas shall be deemed to be a seweraged property within the meaning of the Sewerage Districts Act.

The Sewerage Areas hereinafter referred to are:

Sewerage Area No. 40

All those pieces of land being Lots 186 to 190 inclusive, and Lots 214-222 inclusive on Lodged Plan of Subdivision No. 215036B, Lenne Street, Charles Street, Mooroopna.

Sewerage Area No. 41

All those pieces of land being Lots 191-195 inclusive, and Lots 201-213 inclusive, part Crown Allotment 25, Parish of Toolamba, Isaacs Street, Charles Street, Mooroopna.

Sewerage Area No. 42

All those pieces of land being Lots 65-76 inclusive, on Lodged Plan of Subdivision No. 205972K, Gillieston Court, Mooroopna.

Sewerage Area No. 43

All those pieces of land being Lots 1-6 inclusive, on Lodged Plan of Sub-division No. 207832Q, Knight Street, Mooroopna.

G 45 15 November 1989 2937

Sewerage Area No. 44

All those pieces of land being Lots 97-114 inclusive, part Crown Allotment 6, Parish of Mooroopna, Beattie Court, Mooroopna.

By Order of the Mooroopna Water Board.

7779 R. E. A. NIGHTINGALE, Chairman
R. F. FORSTER, Secretary

SECOND SCHEDULE

Notice of application for a licence to divert water from the Goulburn River at Murchison North to allotment 45A, Parish of Murchison North.

I hereby give notice of an application for a licence empowering me to divert water for a term of 15 years to the extent of 12 megalitres per annum at a maximum rate of 2 megalitres per day of 24 hours for the irrigation of 2 hectares of pasture and to occupy certain Crown lands for diversion works.

Any objection to the granting of this application must be forwarded in writing to reach the Manager Business Services, Rural Water Commission, 33 Casey Street, Tatura, 3616 within thirty days from the publication of this notice.

R. V. HUTCHINS, 127 St Georges Road,
Shepparton 3630 7722

Notice is hereby given that the partnership of John Patrick Arundel and Jennifer Rose Arundel conducted at R.M.B. 6175, Tawonga Roadside, via Wodonga trading as Kiewa Valley Motors has been dissolved. The said business shall continue to be conducted by John Patrick Arundel as a sole trader effective as at 3 November 1989.

NEVIN, LENNE, GROSS & BENNETT,
solicitors for John Patrick Arundel 7738

B. & G. EQUIPMENT HIRE

Take notice that the partnership previously existing between Geoffrey Ronald Wicks and Brian Leonard Wicks trading under the name of B. & G. Equipment Hire was dissolved on 29 October 1989. Any claims upon the partnership should be addressed to B. & G. Equipment Hire at 74 Church Street, Wodonga and should be submitted within the next fourteen days.

TRIVETT KEATING PRICE PENWILL,
solicitors, 172 High Street, Wodonga 7728

As of 30 October 1989 the partnership of B. & J., C. R. & A. Mason has ceased. The partnership of B. & J. Mason will not be responsible for debts incurred in the name of B. & J., C. R. & A. Mason after that date. 7723

2938 G 45 15 November 1989

NOTICE OF DISSOLUTION OF PARTNERSHIP

Notice is hereby given that the partnership heretofore subsisting between the undersigned Diane Lesley White of 42 Deepdene Road, Balwyn and Jeffrey Neil Yarrow of 988 Doncaster Road, Doncaster East carrying on business as "Doncaster Pharmacy D. L. White & J. N. Yarrow" proprietors has been dissolved by mutual consent as from 16 October 1989. All debts due and owing by the said late firm will be received and paid by Jeffrey Neil Yarrow who will continue to carry on the business at the same place.

Dated 30 October 1989

7729

D. L. WHITE
J. N. YARROW

Victoria Government Gazette

interest or liability in the said partnership as from the said dissolution date.

Dated 15 September 1989

7754

NOTICE OF DISSOLUTION OF PARTNERSHIP

Take notice that the partnership of John William Blackman and Elizabeth Miriam Box (formerly known as Elizabeth Miriam Heine) as constituted by an Oral Partnership Agreement made 1 November 1988 trading in business under the name of G'Day Concepts dissolved as from 31 March 1989 and that the said Elizabeth Miriam Box shall have no further interest or liability in the said partnership as from the said dissolution date.

Dated 15 September 1989

7755

NOTICE OF DISSOLUTION OF PARTNERSHIP

Take notice that the partnership of John Blackman Pty. Ltd. and Elizabeth Miriam Box (formerly known as Elizabeth Miriam Heine) as constituted by a Deed of Partnership Agreement made 31 July 1987 trading in business under the names of the Shrimp Company, Koala Properties, Snake Gully Productions and Miami Mice dissolved as from 31 March 1989 and that the said Elizabeth Miriam Box shall have no further

NOTICE OF DISSOLUTION OF PARTNERSHIP

Notice is hereby given that the partnership heretofore subsisting between Harry Trigg and Arthur John Keith Trigg carrying on business as Farmers at "Royston" Peerewur Road, Bungaree in the State of Victoria, under the style of "H. Trigg and Son" has been dissolved as from 1 July 1989.

7769 ARTHUR JOHN KEITH TRIGG
as Executor of Harry Trigg deceased

Unclaimed Moneys Act 1962

Register of Unclaimed Moneys held by the—

<i>Name of Owner on Books and Last Known Address</i>	<i>Total Amount Due to Owner</i>	<i>Description of Unclaimed Money</i>	<i>Date when Amount first became Payable</i>
\$			
BWD INDUSTRIES LIMITED			
B. T. Securities Limited, Level 40, Australia Square, Sydney, NSW	375.00	Dividend	25.3.86
Le Miere, Jean M, Unit 12, 41 Doveton Ave, Doveton	30.00	"	"
Whitehead, Shirley E, 8 Clelland Ave, Dulwich, SA	120.00	"	"
McIntyre, Margaret L, Prime Computers, 10 Queen St, Melbourne	20.00	"	26.11.86
Repro Colour Pty Ltd, 579 Burwood Rd, Hawthorn	50.00	"	"
Computer Microfilming of Australia Pty Ltd, PO Box 298, West Perth, WA	30.00	"	31.3.87
FAI Insurance Ltd, 12th Floor, 185 Macquarie St, Sydney, NSW	3000.00	"	"
Muirden, Scott A, 9 Sorrett Ave, Malvern	12.96	"	"
Pope, Hugh G, c/o Elder's Trustee & Executor Co Ltd, GPO Box 546, Adelaide, SA	24.00	"	"
Repro Colour Pty Ltd, 579 Burwood Rd, Hawthorn	75.00	"	"
Thomas, Marilyn J, Lot 152 Cumberland Ave, Castle Hill, NSW	11.22	"	"

5499

Unclaimed Moneys Act 1962

Register of Unclaimed Moneys held by the—

Name of Owner on Books and Last Known Address	Total Amount Due to Owner	Description of Unclaimed Money	Date when Amount first became Payable
\$			
HILL & PARKINSON P/L			
Boyd, J and L, 1 View St, Hawthorn	115.28	Refund	18.11.87
Sandeman, R B, 4/46 Liddiard St, Hawthorn	59.46	"	5.6.86
Simmons, J C, 11/70 Lyndhurst St, Richmond	208.00	"	5.2.85
Corbet, M and Watson, A, 13 James St, Abbotsford	498.00	"	10.1.86
Duncan, M R and Meldrum M, 12/70 Lyndhurst St, Richmond	208.00	"	5.2.85
Thomlinson, S, 3/14 Symonds St, Hawthorn	158.00	"	23.8.85
Raymond, M R and Blythe, P, 17/176 Power St, Hawthorn	320.00	"	21.1.85
Morris, B W, 2/49 Ivanhoe Gve, Chadstone	238.00	"	5.2.86
Barnfield, K and Wright, G, 7/49 Ivanhoe Gve, Chadstone	238.00	"	"
Wilson, E, 2/60 McArthur St, Malvern	170.00	"	12.10.87
Sarto, J, rear 92 Church St, Hawthorn	520.00	"	9.10.86
West, K, 1/49 Ivanhoe Gve, Chadstone	238.00	"	5.2.86
Curry, S, 8/49 Ivanhoe Gve, Chadstone	238.00	"	"
Schmid, R, 1/74 Auburn Rd, Hawthorn	295.00	"	8.10.84
Kelly, A, 10/41 Alphington St, Alphington	46.38	"	14.3.85
Wragg, M, 1/23 Hull St, Hawthorn	35.80	"	8.8.85
Jones, Chris, 5/23 Hull St, Hawthorn	242.00	"	13.8.85
Maloney, B, 3/11 Creswick St, Hawthorn	250.00	"	27.8.87
Hall, S, 10/217 Barkly Ave, Burnley	50.64	"	8.10.87
Bradbury, P, 5/23 Harold St, Hawthorn	25.36	"	28.1.89
Ministry of Housing	181.60	"	10.10.86
Heaney, G, 7/165 Power St, Hawthorn	28.04	"	8.12.86

Creditors, next of kin, and others having claims in respect of the estate of Gertrude Hilda Lang late of Harcourt Private Nursing Home, 27 Shierlaw Avenue, Canterbury in the State of Victoria, widow deceased who died on 15 August 1989 are required by the executor National Mutual Trustees Limited of 419 Collins Street, Melbourne to send particulars of their claims to the said Company by Friday, 8 January 1990 after which date it will convey or distribute the assets, having regard only to the claims of which the Company then has notice 7740

MARY LAURA DONOVAN, late of 22 Walsal Avenue, Reservoir in the State of Victoria, widow, deceased

Creditors, next of kin and others having claims in respect of the estate of the deceased who died on 30 September 1989 are required by the executrix Kathleen Margaret Donovan of 22 Walsal Avenue, Reservoir in the State of Victoria, widow, to send particulars of their claims to her care of the undermentioned solicitor by 24 January 1990 after which date she will distribute

the assets having regard only to the claims for which notice has been received.

Dated 13 November 1989.

V. F. KIESSLING, solicitor, 125 Swanston Street, Melbourne 7741

Creditors, next of kin and other having claims in respect of the estate of Aubrey Wilfred Evans, late of 572 Hampton Street, Hampton, retired trustee company officer, deceased who died on 17 July 1989 are to send particulars of their claims to Perpetual Trustees Victoria Ltd. of 50 Queen Street, Melbourne by 22 January 1990 after which date it will distribute the assets having regard only to the claims of which it then has notice.

BARKER GOSLING, solicitors, 469 La Trobe Street, Melbourne 7749

Creditors, next of kin and others having claims in respect of the estate of Gladys Elizabeth Evans, late of 572 Hampton Street, Hampton, widow, deceased who died on 27 July 1989 are to send particulars of their claims to Perpetual Trustees

2940 G 45 15 November 1989

Victoria Ltd. of 50 Queen Street, Melbourne by 22 January 1990 after which date it will distribute the assets having regard only to the claims of which it then has notice.

BARKER GOSLING, solicitors, 469 La Trobe Street, Melbourne 7750

WILLIAM STEPHEN FAHEY, late of Flat 1, 183 Riversdale Road, Hawthorn in the State of Victoria, gentleman, deceased

Creditors, next of kin and others having claims in respect of the estate of the deceased, who died 10 September 1989 are required by John Bernard Fahey of 190 Canterbury Road, Canterbury in the said State, the executor of the said estate, to send particulars of their claims to Messrs. Gadens Ridgeway, solicitors of 575 Bourke Street, Melbourne by 12 January 1990 after which date the assets will be conveyed or distributed, having regard only to the claims of which the executor then has notice.

GADENS RIDGEWAY, solicitors, 575 Bourke Street, Melbourne 7753

JOHN HODGSON LEVERSHA, late of 7 Ananda Court, Watsonia, piano tuner/musician, deceased

Creditors, next of kin and others having claims in respect of the estate of the deceased who died on 24 February 1989 are required by National Mutual Trustees Limited of 419 Collins Street, Melbourne the executor to send particulars of their claims to the said company by 22 January 1990 after which date the company will convey or distribute the assets having regard only to the claim of which it then has notice.

H.S.W. LAWSON HUGHES & CO., solicitors, 254 Spring Street, Reservoir 7757

Creditors, next of kin and others having claims in respect of the estate of Valerie Judith Cox, (also known as Valerie Judith Green), late of 5 Crevelli Street, Reservoir in the State of Victoria, home duties, deceased, who died on 28 July 1989 are required to send particulars of their claims to the executor National Mutual Trustees Limited of 419 Collins Street, Melbourne by 19 January 1990, after which date the executor will distribute the assets having regard only to the claims of which it then has notice.

PETER J. WALSH & JOHN F. CARROLL, solicitors, 83 William Street, Melbourne 7756

EILEEN STEVENS, late of Villa 9 at 30 Scott Grove, Glen Iris, in the State of Victoria, medical practitioner, deceased

Creditors, next of kin and others having claims in respect of the estate of the deceased, who died

Victoria Government Gazette

on 13 May 1989 are required to send particulars of such claims to the executrix Judith Priscilla Penn-Tonkin care of the undermentioned solicitors by 24 January 1990 after which date the executrix may convey or distribute the assets having regard only to the claims of which she then has notice.

READ & READ KELLY & SONS, solicitors, 555 Lonsdale Street, Melbourne 7767

SPEROS SKENDOS, late of 3 Horne Street, Clifton Hill, in the State of Victoria, pensioner, deceased

Creditors, next of kin and others having claims in respect of the estate of the deceased, who died on 25 November 1988, are required by the executor George Skendos, care of Arthur J. Dines & Co., solicitors of 2A Highlands Road, Thomastown, in the said State, to send particulars to him by 15 January 1990 after which date the executor may convey or distribute the assets having regard only to claims of which he then has notice.

Dated 13 November 1989

ARTHUR J. DINES & CO., solicitors of 2A Highlands Road, Thomastown 7768

Creditors, next of kin and others having claims in respect of the estate of Richard Harold Bourke, (also known as Harold Richard Bourke), late of 1324 Nepean Highway, Mentone, but formerly of 2 Adamson Street, Brighton, retired, deceased, who died on 23 August 1989 are required to send particulars of their claims to the executor National Mutual Trustees Limited of 419 Collins Street, Melbourne before 27 December 1989 after which date the executor will distribute the assets having regard only to the claims of which it then has notice. 7762

EDITH GLAS, late of 81 Churchill Road, Morwell, in the State of Victoria, home duties, deceased

Creditors, next of kin and others having claims in respect of the estate of the deceased, (who died on 14 August 1988), are required by the executrix Halina Maria Glas of Lot 209 Lucknow Street, East Bairnsdale in the said State, police officer, to send particulars to her care of the undermentioned solicitors by 15 January 1990 after which date the executrix may convey or distribute the assets having regard only to the claims of which she then has notice.

SLATER & GORDON, solicitors of 37 Elgin Street, Morwell 7765

Victoria Government Gazette

PIETER GLAS, (also known as Peter Glas), late of 81 Churchill Road, Morwell in the State of Victoria, retired gentleman, deceased

Creditors, next of kin and others having claims in respect of the estate of the deceased, (who died on 26 April 1985) are required by the executrix Halina Maria Glas of Lot 209 Lucknow Street, East Bairnsdale in the said State, police officer, to send particulars to her care of the undermentioned solicitors by 15 January 1990 after which date the executrix may convey or distribute the assets having regard only to the claims of which she then has notice.

SLATER & GORDON, solicitors of 37 Elgin Street, Morwell 7766

NANCY LASCELLES, formerly of 14 The Grove, Camberwell, in the State of Victoria, but late of Gaffney House Hostel, 49 Lynden Street, Camberwell, aforesaid, married woman, deceased

Creditors, next of kin and others having claims in respect of the estate of the deceased, who died on 25 August 1989 are required by Trust Company of Australia Limited of 100 Exhibition Street, Melbourne, the applicant for a grant of probate to send particulars to the said company by 17 January 1990 after which date the executors may convey or distribute the assets having regard only to the claims of which it then has notice.

Dated 10 November 1989

HOME WILKINSON & LOWRY, solicitors, Level 42, Nauru House, 80 Collins Street, Melbourne 7761

Creditors, next of kin and others having claims in respect of the estate of Major Ernest Rawson late of 1 Ventnor Street, Mitcham, retired, deceased, who died on 20 July 1989, are to send particulars of their claims to ANZ Executors & Trustee Company Limited of 91 William Street, Melbourne by 16 January 1990, after which date it will distribute the assets having regard only to the claims of which it then has notice. 7758

Creditors, next of kin and others having claims in respect of the estate of Agnes Millar Printy (in the will called Agnes Miller Printy) late of 18 Brownfield Street, Mordialloc, retired, deceased, who died on 5 August 1989, are to send particulars of their claims to ANZ Executors & Trustee Company Limited of 91 William Street, Melbourne by 16 January 1990, after which date it will distribute the assets having regard only to the claims of which it then has notice. 7759

G 45 15 November 1989 2941

Creditors, next of kin and others having claims in respect of the estate of Pearl Round late of 21 Savige Street, Newport, married woman, deceased, who died on 20 June 1989, are to send particulars of their claims to ANZ Executors & Trustee Company Limited of 91 William Street, Melbourne by 8 January 1990 after which date it will distribute the assets having regard only to the claims of which it then has notice. 7760

Creditors, next of kin and others having claims in respect of the estate of Gwendolen Amelia Wharton late of Coburg Private Nursing Home, 867 Sydney Road, Coburg, widow, deceased, who died on 5 August 1989, are to send particulars of their claims to ANZ Executors & Trustee Company Limited of 91 William Street, Melbourne by 10 February 1990, after which date it will distribute the assets having regard only to the claims of which it then has notice. 7763

JAMES THOMAS FERGUSON, late of Unit 57, Cumberland View, Whalley Drive, Wheelers Hill in the State of Victoria, retired, widower, deceased

Creditors, next of kin and others having claims in respect of the estate of the abovenamed deceased who died on 9 March 1989 are required by Dorothy Winifred Wiltshire of 2 The Ridgeway, Pakenham, the executrix of the deceased's will to send particulars of their claims to the said executrix care of the undermentioned solicitors by 31 January 1990 after which date she will convey or distribute the assets having regard only to the claims of which she then has notice.

A. B. NATOLI PTY., solicitors of 24 Cotham Road, Kew 7746

ANGELO MAZZONE, late of 600 Mitcham Road, Mitcham in the State of Victoria, market gardener, deceased

Creditors, next of kin and others having claims in respect of the estate of the abovenamed deceased who died on 14 February 1989 are required by Antonio Mazzone of 600 Mitcham Road, Mitcham the executor of the deceased's will to send particulars of their claims to the said executor care of the undermentioned solicitors by 31 January 1990 after which date he will convey or distribute the assets having regard only to the claims of which he then has notice.

A. B. NATOLI PTY., solicitors of 24 Cotham Road, Kew 7747

2942 G 45 15 November 1989

PEARL HILDA CHURCHUS, late of 67 Tennyson Street, Kew in the State of Victoria, widow, deceased

Creditors, next of kin and others having claims in respect of the estate of the abovenamed deceased who died on 15 August 1989 are required by Reginald John Churchus of 67 Tennyson Street, Kew the executor of the deceased's will to send particulars of their claims to the said executor care of the undermentioned solicitors by 31 January 1990 after which date he will convey or distribute the assets having regard only to the claims of which he then has notice.

A. B. NATOLI PTY., solicitors of 24 Cotham Road, Kew 7748

In the estate of **FLORENCE TAYLOR**, late of Cohuna Nursing Home, Cohuna in the State of Victoria, widow deceased

Creditors, next of kin and all other persons having claims against the estate of the said deceased are required by Alan William Taylor of 40 Murray Parade, Koondrook in the State of Victoria, truck driver and Ian Harold Taylor of Caravan Park, Cohuna, aforesaid superintendent of works, the executors of the estate of the said deceased to send particulars of such claims to them in care of the undermentioned solicitors on or before 15 January 1990 after which date they will distribute the assets having regard only to the claims of which they then have notice.

BASILE & CO., barristers and solicitors, 1A Cullen Street, Cohuna 7724

Creditors, next of kin and others having claims in respect of the estate of Hazel Margaret Catherine McKenzie late of Surrey Hills Private Nursing Home, 16 Florence Road, Surrey Hills, widow, deceased who died on 11 July 1989, are required by the executrix of her will, Cathryn Rosemary Rozario of 853 Riversdale Road, Camberwell, Parliamentary Counsel to send particulars to her care of the undermentioned solicitors by 12 January 1990 after which date the executrix may convey or distribute the assets having regard only to the claims of which she then has notice.

Dated 8 November 1989

ANDERSON RICE, solicitors of 51 Queen Street, Melbourne 7736

BERTIE WILLIAM CROSS, late of 1 Highett Street, Mansfield, pensioner, deceased

Creditors, next of kin and others having claims in respect of the deceased who died on 18 July 1989 are requested by his trustees Barry Keith McWaters of Bridge Creek, salesman and Glynn Edmund Hurley of Rohs Road, Bendigo, business

Victoria Government Gazette

proprietor to send particulars to them care of the undermentioned firm of solicitors by 18 January 1990 after which date the trustees may convey and distribute the assets having regard only to the claims of which they then have notice.

MAL. RYAN, JACKSON & GLEN, 9 High Street, Mansfield, solicitors for the trustees 7708

Creditors, next of kin and others having claims in respect of the estate of Harold Watson formerly of 2 Vance Court, Keysborough in the State of Victoria, but late of 20 Lyle Avenue, Beaconsfield in the said State, builders labourer, deceased, who died on 28 July 1989 are required to send particulars of their claims to the executrix care of the undermentioned solicitors by 18 January 1990 after which date the executrix will distribute the assets having regard only to the claims for which notice has been received.

Dated 6 November 1989

BORCHARD & MOORE, solicitors of 44 Douglas Street, Noble Park 7709

Creditors, next of kin and others having claims in respect of the estate of Doris May Linton late of 20 Legon Road, Oakleigh South in the State of Victoria, widow, deceased who died on 29 September 1989 are required to send particulars of their claims to the executor care of the undermentioned solicitors by 18 January 1990 after which date the executor will distribute the assets having regard only to the claims for which notice has been received.

Dated 6 November 1989

BORCHARD & MOORE, solicitors of 44 Douglas Street, Noble Park 7710

Creditors, next of kin and others having claims in respect of the estate of Sophia Reuter Woods formerly of 409 Barkers Road, Kew but late of Findon Nursing Home, 16 Findon Street, Hawthorn, widow, deceased, who died on 18 August 1989 are required to send particulars of their claims to the executor National Mutual Trustees Limited of 419 Collins Street, Melbourne, formerly and in the will described as National Trustees Executors and Agency Company of Australasia Limited of 95 Queen Street, Melbourne, by 12 January 1990 after which date the executor will distribute the assets having regard only to the claims of which it then has notice.

PETER J. WALSH & JOHN F. CARROLL, solicitors, 83 William Street, Melbourne 7696

Creditors, next of kin and others having claims in respect of the estate of Richard Harold Bourke late of 2 Adamson Street, Brighton, retired,

Victoria Government Gazette

deceased who died on 23 August 1989 are required to send particulars of their claims to the executors National Mutual Trustees Limited of 419 Collins Street, Melbourne before 20 December 1989, after which date the executors will distribute the assets having regard only to the claims of which it then has notice 7697

WILLIAM BLEASE, late of 165 Somers Avenue, Macleod in the State of Victoria, retired, deceased

Creditors, next of kin and others having claims against the estate of the said deceased who died on 17 September 1989 are to send particulars of their claims to Roy Blease, c/o P.O. Box 138, Bundoora by 17 January 1990 after which date he will distribute the assets having regard only to the claims of which he then has notice.

ALAN P. BURNES, solicitor, 591 Grimshaw Street, Bundoora 7698

CHARLES ROY IVERSON, late of 3405 Nepean Highway, Sorrento, retired, deceased

Creditors, next of kin and others having claims in respect of the deceased who died on 7 April 1989 are required by the personal representative Otto Francis Sill of 16 Carlyle Street, Hawthorn to send particulars to him c/o the undermentioned solicitors by 8 January 1990 after which date the personal representative may convey or distribute the assets having regard only to the claims of which he then has notice.

WRIGHT SMITHS, solicitors, 13 Rosebud Parade, Rosebud 7699

SYBIL PARTRIDGE, late of 8B Henderson Avenue, East Malvern, widow, deceased

Creditors, next of kin and others having claims in respect of the estate of the deceased who died on 24 August 1989 are required by the personal representatives David Russell Partridge of "Tongaboo", Finley, New South Wales and John Graeme Milburn Partridge of 10 Wilks Avenue, Malvern, Victoria to send particulars to them care of the undermentioned solicitors by 16 January 1990 after which date the personal representatives may convey or distribute the assets having regard only to the claims of which they then have notice.

AITKEN WALKER & STRACHAN, solicitors, 114 William Street, Melbourne 7711

RONALD CHARLES WARD, late of Flat 1, 30 Abbotsford Street, Abbotsford in the State of Victoria, gentleman, deceased, intestate.

Creditors, next of kin and all others having claims in respect of the estate of Ronald Charles Ward late of Flat 1, 30 Abbotsford Street,

G 45 15 November 1989 2943

Abbotsford in the State of Victoria, gentleman, deceased intestate who died on 15 June 1989 are required by the administratrix Evelyn Joan Jones of 21 Pine Street, Thomastown in the said State, married woman to send particulars of their claims to her in the care of the undermentioned solicitor prior to 18 January 1990 after which date she will distribute the assets having regard only to the claims of which she then has notice.

M. F. HUGHES, LL.B., solicitor, 300 Barkly Street, Brunswick 7712

GEORGE SPIRO PAIZIS, late of 22 Eileen Street, Mount Waverley, retired clerk, deceased

Creditors, next of kin and others having claims in respect of the estate of the deceased (who died on 29 September 1989) are required by Anastasia Diamond of 11 Campbell Street, Sandringham, married woman the executrix to whom probate of the will of the deceased has been granted to send particulars of their claims to her care of F. R. E. Dawson & Son, 83 William Street, Melbourne by 19 January 1990 after which date the executrix may convey or distribute the assets having regard only to the claims of which she then has notice.

Dated 8 November 1989

F. R. E. DAWSON & SON, 83 William Street, Melbourne 7700

OLIVE JEAN McFARLANE, formerly of Flat 3, 453 Glenferrie Road, Kooyong in the State of Victoria but late of St. Leon Private Nursing Home, 31 Thanet Street, Malvern in the said State, gentlewoman, deceased

Creditors, next of kin and others having claims in respect of the estate of the deceased who died on 30 July 1989 are required by Trust Company of Australia Limited of 100 Exhibition Street, Melbourne to send particulars of their claims to the said Company by 15 January 1990 after which date it will convey or distribute the assets having regard only to the claims of which the Company then has notice.

McKAY WILLIS, solicitors of 25 North Concourse, Beaumaris 7701

JOCK MELDRUM BENZIE, late of 32 Auburn Street, Wodonga, retired, gentleman

Creditors, next of kin and others having claims in respect of the estate of the deceased who died 9 July 1988 are required by the applicants for the grant of administration Agnes Elizabeth Connors of 18 Wilson Road, Wodonga and Jean Beattie Hamilton of Sandy Creek via Huon to send particulars to them by 8 January 1990 after which date the applicants for grant of administration

2944 G 45 15 November 1989

may convey or distribute the assets, having regard only to the claims of which they then have notice.

Dated 8 November 1989

KELL MOORE & CO., solicitors, 530 Swift
Street, Albury, N.S.W. 7702

Creditors, next of kin and others having claims in respect of the estate of Norman Frederick Aldridge, late of "Innisfree", 70 Jennings Street, Kyneton, gentleman, deceased who died on 19 August 1989 are requested to send particulars of their claims to the executors Norman Leo Aldridge of 42 Bank Street, Port Fairy, company director, and Joan Ann Szanyi of Railway Road, Elphinstone, married woman, care of Conlan & Leishman, solicitors, 38 Bank Street, Port Fairy by 10 January 1990 after which date they will distribute the assets having regard only to the claims of which they then have notice.

CONLAN & LEISHMAN, solicitors, 38 Bank
Street, Port Fairy 7703

LATE NOTICES

Planning and Environment Act 1987
HASTINGS PLANNING SCHEME
 Notice of Approval of Amendment
 Amendment L12

The Minister for Planning and Environment has approved the above amendment.

The amendment comes into operation on the date this notice is published in the *Government Gazette*.

The amendment rezones land between Hastings and Bittern from Port Related Industrial Zone to Residential Zone, Rural Residential Zone, Special Use Zone, Inter Urban Zone, Public Open Space.

A copy of the amendment can be inspected, free of charge, during office hours, at the office of the Shire of Hastings, Shire Offices, Hastings and the Ministry for Planning and Environment, 477 Collins Street, Melbourne.

GEOFF CODE
 Manager
 Planning Co-ordination Branch

Planning and Environment Act 1987
CRANBOURNE PLANNING SCHEME
 Notice of Lapsing of Amendment
 Amendment L11

On 11 October 1989, the Minister for Planning and Environment refused the above amendment.

The amendment proposed to rezone 70 ha of land north of Pearcedale Township from Intensive Farming to Rural Residential 1.

The amendment lapses on the date this notice is published in the *Government Gazette*.

GEOFF CODE
 Manager
 Planning Co-ordination Branch

Planning and Environment Act 1987
MYRTLEFORD PLANNING SCHEME
 Notice of Lapsing of Amendment
 Amendment L10

On 30 October 1989 the Minister for Planning and Environment refused the above amendment.

The amendment proposed to rezone 8 ha of land in Flax Mill Road, about 2 km from the Myrtleford Township, from Rural B Zone to Rural Living Zone.

The amendment lapses on the date this notice is published in the *Government Gazette*.

GEOFF CODE
 Manager
 Planning Co-ordination Branch

Planning and Environment Act 1987
TRARALGON (SHIRE) PLANNING SCHEME

Notice of Lapsing of Amendment
 Amendment L7

On 19 October 1989 the Minister for Planning and Environment refused the above amendment.

The amendment proposed to rezone 42 ha of land on the corner of Jerralang North Road and Church Road, Hazelwood North, from Rural General Farming and Brown Coal Resources Area A2—Special Policy Area to Rural Residential.

The amendment lapses on the date this notice is published in the *Government Gazette*.

GEOFF CODE
 Manager
 Planning Co-ordination Branch

Planning and Environment Act 1987
WARRAGUL PLANNING SCHEME
 Notice of Lapsing of Amendment
 Amendment L5

On 30 October 1989, the Minister for Planning and Environment refused the above amendment.

The amendment proposed to rezone land in Platts Road, Buln Buln, from Rural Zone to Township Zone and insert an additional provision in the Ordinance to require Council to have regard to its adopted Strategy Plan when considering the subdivision of the above land.

The amendment lapses on the date this notice is published in the *Government Gazette*.

GEOFF CODE
 Manager
 Planning Co-ordination Branch

Road Safety (Vehicles) Regulations 1988
HEIGHT LIMIT ON CERTAIN HIGHWAYS

Regulation 715 of the Road Safety (Vehicles) Regulations 1988 provides that the height limit of a vehicle on a highway is 4.3 metres in the case of a highway specified by the Roads Corporation by notice in the *Government Gazette*.

For the purposes of that regulation I, Ian Johnston, delegate of the Roads Corporation, specify the following highways and Overdimensional Cross-City Routes in Melbourne and Geelong:

Alexandra Avenue between City Road and Swan Street.

Anderson Road at Sunshine.

2946 G 45 15 November 1989

Ballarat Road from Western Highway to Smithfield Road (O.D. route 3).
Ballarat-Carngham Road.
Barnawartha-Howlong Road.
Bass Highway.
Batman Avenue from Swan Street Bridge to South Eastern Arterial.
Bell Street between Heidelberg Heights and Pascoe Vale.
Bellarine Highway.
Benalla-Tocumwal Road.
Bendigo-Maryborough Road.
Bent Street at Bundoora.
Blackburn Road between Princes Highway and Canterbury Road.
Blackburn Road between Surrey Road and Doncaster Road.
Blackshaws Road at Altona North.
Boronia Road between Mountain Highway and Stud Road.
Borong Highway.
Boundary Road between Laverton North and Derrimut.
Boundary Road between Old Dandenong Road and Wells Road.
Boundary Road at Flemington.
Brighton Road at Elwood and St. Kilda.
Broadford-Kilmore Road.
Broadmeadows Road between Deviation Street and Mickleham Road.
Bruthen-Buchan Road between Bruthen and Red Knob Road.
Burwood Highway between Toorak Road and Dorset Road.
Calder alternative Highway.
Calder Highway and Freeway (detour overhead tram wires in Bendigo with Council permit).
Camp Road between Hume Highway and Pascoe Vale Road.
Cann Valley Highway.
Canterbury Road between Union Road and Montrose.
Chapel Street at Blackburn.
Cheltenham Road between Springvale Road and Hamond Road.
Chesterville Road between Nepean Highway and South Road, Moorabbin.
City Road between Power Street and Alexandra Avenue.
Clayton Road between Princes Highway and Ferntree Gully Road.
Clow Street from Princes Highway to Foster Street.

Victoria Government Gazette

Colac-Ballarat Road.
Cranbourne-Frankston Road.
Dalton Road between Wood Street and Keon Parade.
Dandenong-Frankston Road.
Dandenong-Hastings Road.
Deviation Street between Johnstone Street and Broadmeadows Road.
Diamond Creek Road.
Dorset Road between Burwood Highway and Maroondah Highway.
Dyvon Road between Whitehall Street and Kensington Road.
Eastern Highway and Freeway.
Etrick-Tyrendarra Road.
Ferntree Gully Road.
Ferris Road at Melton.
Fitzgerald Road between Princes Freeway and Boundary Road.
Fitzsimons Lane.
Foster Street at Dandenong.
Francis Street between Brooklyn and Yarraville.
Frankston-Dandenong Road.
Frankston-Flinders Road.
Frankston Freeway.
Glenelg Highway.
Goulburn Valley Highway (detour overhead railbridge at Seymour with Council permit).
Graham Street between Lorimer Street and Williamstown Road.
Grant Street at South Melbourne.
Greens Road between Keysborough and Dandenong South.
Greensborough Bypass Road.
Greensborough Road.
Grieve Parade at Altona North.
Grimshaw Street between Plenty Road and Greensborough Bypass Road.
Hamilton Highway.
Hammond Road at Dandenong.
Healesville-Kinglake Road at Healesville.
Healesville-Yarra Glen Road.
Heatherdale Road between Canterbury Road and Maroondah Highway.
Heidelberg Road between Chandler Highway and Lower Heidelberg Road.
Henty Highway.
High Street between Settlement Road and Bell Street.
Hoddle Street between Heidelberg Road and Bridge Street.

- Hume Highway and Freeway.
Hutton Road at Keysborough.
Ingles Street between Lorimer Street and Pickles Street.
Johnstone Street between Pascoe Vale Road and Deviation Street.
Keilor-Melton Road.
Keilor Park Drive.
Kensington Road at Kensington.
Keon Parade.
Keys Road at Moorabbin East.
Kingsway between West Gate Freeway and Queens Road.
Kings Road at St. Albans.
Kororoit Creek Road.
Lilydale-Monbulk Road at Lilydale.
Lilydale-Montrose Road.
Little Boundary Road.
Loddon Valley Highway.
Lorimer Street at South Melbourne and Port Melbourne.
Lower Dandenong Road.
Lower Heidelberg Road at Ivanhoe and Heidelberg.
Lower Plenty Road between Rosanna Road and Main Road.
McDonald Road at Brooklyn.
McLeod Road at Carrum and Patterson Lakes.
McMahons Road between Frankston Freeway and Cranbourne-Frankston Road.
McNaughton Road at Clayton.
MacAuley Road at Flemington and Kensington.
Main Road at Eltham.
Market Road at Sunshine.
Maroondah Link Highway.
Maroondah Highway.
Melba Highway.
Melbourne-Lancefield Road.
Melbourne Road at Williamstown.
Melrose Drive between Mickleham Road and Tullamarine Freeway.
Mickleham Road.
Middleborough Road between Stephenson's Road and Wetherby Road.
Midland Highway between Bendigo and Mansfield.
Midland Highway between Geelong and Ballarat.
Midland Link Highway.
Millers Road between Altona and Brooklyn.
Moore Street from Westgate Freeway to Kingsway.
Moorooduc Road.
Mooroopna-Wyuna Road.
Mornington Peninsula Freeway.
Morwell-Maryvale Road.
Mount Dandenong Road at Montrose.
Mountain Highway between Burwood Road and Dorset Road.
Murray Valley Highway.
Mulgrave Freeway.
Nepean Highway.
North Road between Brighton and Clayton.
Northern Highway.
Omeo Highway between Lucknow and Bruthen.
Ouyen-Piangil Road.
Ouyen Highway.
Perry Road between Cheltenham Road and Hutton Road.
Portland-Nelson Road.
Power Street at South Melbourne.
Princes Highway and Freeway between Carnegie and NSW Border.
Princes Highway and Freeway between Footscray and SA Border (detour Barwon River Bridge works at Belmont via Shannon Avenue and Mt Pleasant Road with Council permit).
Punt Road between Bridge Street and St. Kilda Road.
Pyrenees Highway between Maryborough and Ararat.
Queens Road at Melbourne.
Red Nob Road.
Rosanna Road at Heidelberg and Rosanna.
Salmon Street, Port Melbourne.
Settlement Road at Thomastown and Bundoora.
Sharps Road.
Sladen Street between South Gippsland Highway and Cranbourne-Frankston Road.
Somerton Road from Mickleham Road to Hume Highway.
Somerville Road between Footscray and Brooklyn.
South Gippsland Highway and Freeway.
Springvale Road.
St Albans Road at Keilor.
Station Road between Derrimut and St. Albans.
Stephenson's Road at Mount Waverley.
St. Kilda Road between Brighton Road and Queens Road.
Stud Road between Bayswater and Dandenong.

2948 G 45 15 November 1989

Sturt Highway.
Sturt Street between City Road and Kingsway.
Sunbury Road.
Sunraysia Highway.
Surrey Road at Blackburn North.
Swan Street Bridge.
Tambo Upper Road.
Taylors Road at St. Albans and St. Albans East.
The Gap Road.
Thompson Road between McLeod Road and South Gippsland Highway.
Todd Road at Port Melbourne.
Tooleybuc Road.
Tullamarine Freeway.
Union Road between Canterbury Road and Maroondah Highway.
Wantirna Road from Mountain Highway to Canterbury Road.
Warburton Highway.
Warrigal Road between Nepean Highway and South Eastern Arterial.
Warrigal Road between Toorak Road and Canterbury Road.
Wellington Road between Clayton and Clematis.
Wells Road between Boundary Road and Mornington Peninsula Freeway.
Western Highway and Freeway (detour "Central Area" Ballarat City with Council permit).
Westgate Freeway.
Wetherby Road at Doncaster.
Whitehall Street between Somerville Road and Francis Street.
Williamsons Road at Templestowe and Doncaster.
Williamstown Road at Port Melbourne.
Williamstown Road at Yarraville.
Wimmera Highway.
Wood Street at Thomastown.
Woolsthorpe-Heywood Road.
Wright Street at Sunshine.
Local roads around the dock areas in Footscray, Port Melbourne and West Melbourne as follows:
Anderson Road at Footscray.
Anderson Road Extension at Footscray.
Appleton Dock Road at Footscray.
Bent Street at Footscray.
Boyd Street at Melbourne.
Coode Road at Footscray.
Cook Street at Fishermens Bend.

Victoria Government Gazette

Cummins Street at Footscray.
Dahlenburg Street at Footscray.
Douglas Street at Fishermens Bend.
Gibbons Street at Footscray.
Kermode Street at Footscray.
Mackenzie Road at Footscray.
McKay Road at Footscray.
Oliphant Road at Footscray.
Swanson Dock at Footscray.
Phillips Road at Footscray.
Mayne Road at Port Melbourne.
Swanston Street at Port Melbourne.
Dudley Street between Footscray Road and Victoria Dock at West Melbourne.
Cowper Street at West Melbourne.
North Wharf Road at West Melbourne.
Pigott Street at West Melbourne.
Pitt Street at West Melbourne.
Sudholz Street at West Melbourne.
Turner Street at Fishermens Bend.

OVERDIMENSIONAL (OD) ROUTES IN
MELBOURNE

Route OD1 (Red Markers)

Hume Highway to Maroondah Highway
Mahoneys Road
Epping Road
High Street
Bell Street
Burgundy Street
Jika Street
Dora Street
Banksia Street
Manningham Road
Williamsons Road
Doncaster Road
Mitcham Road
Springvale Road

Route OD2 (Green Markers)

Hume Highway to Princes Highway (West) and Western Highway
Barrys Road
Pascoe Vale Road
Kellaway Avenue (when travelling north bound only)
Mount Alexander Road between Kellaway Avenue and Kent Street
Kent Street
Ascot Vale Road
Epsom Road between Ascot Vale Road and Smithfield Road

Victoria Government Gazette

Smithfield Road

Princes Highway at Footscray

Route OD3 (Black Markers)

Ascot Vale to Doncaster (Route OD2 to Route OD1)

Mount Alexander Road (between Kent Street and Flemington Road)

Flemington Road between Mount Alexander Road and Elliott Avenue

Elliott Avenue

MacArthur Road

College Crescent

Cemetery Road West

Cemetery Road East

Princes Street

Alexandra Parade

Queens Parade

Heidelberg Road

Chandler Highway

Earl Street

Willsmere Road

Kilby Road

Doncaster Road

Route OD4 (Brown Markers)

Route OD2 to Route OD5

Moore Street

Hopkins Street

Whitehall Street

Napier Street (no travel under overhead railbridge at Footscray)

Route OD5 (Blue Markers)

Princes Highway (West) to Princes Highway (East)

Somerville Road

Whitehall Street (Inbound)

Moreland Street (Outbound)

Napier Street between Whitehall Street and Footscray Road

Footscray Road

Charles Grimes Bridge Road

Montague Street between Charles Grimes Bridge Road and Normanby Road

Normanby Road

Ingles Street

Pickles Street

Beach Road

South Road

Warrigal Road

Kingston Road

Heatherton Road

G 45 15 November 1989 2949

OVERDIMENSIONAL (OD) ROUTES IN
GEELONG

Route OD11 (Red Markers)

Princes Highway, Corio to Princes Highway, Belmont

Cox Road

Thompsons Road

Shannon Avenue

West Fyans Street (Council Permit Required)

Moorabool Street (Princes Highway) (detour Barwon River Bridge works at Belmont via Shannon Avenue and Mt Pleasant Road with Council Permit) (No travel under overhead railbridge at Geelong South)

Barwon Heads Road

Settlement Road (Council Permit Required)

Route OD12 (Green Markers)

Princes Highway Corio to Bellarine Highway, Newcomb

Melbourne Road (Princes Highway)

Keera Street (Princes Highway)

Latrobe Terrace (Princes Highway)

McKillop Street (Council Permit Required)

Ormond Road (Bellarine Highway)

Route OD13 (Brown Markers)

Midland Highway to Princes Highway

Ballarat Road (Midland Highway)

Church Street (Midland Highway)

Glenleith Avenue Loop

Route OD14 (Brown Markers)

Princes Highway to Geelong-Portarlington Road

Boundary Road (Council Permit Required)

Carr Street (Council Permit Required)

Yarra Street (Council Permit Required)

Foster Street (Council Permit Required)

Moorabool Street (Princes Highway) between West Fyans Street and Foster Street.

Note: This notice replaces a notice which appeared in the *Victoria Government Gazette* No. G33 dated 23 August 1989.

Dated 15 November 1989

IAN JOHNSTON

Director

Registration and Licences

Historic Buildings Act 1981 (No. 9667)

AMENDMENT OF REGISTER OF
HISTORIC BUILDINGS

Under section 14 of the *Historic Buildings Act 1981* the Governor in Council amends the Register by adding Historic Building No. 748.

2950 G 45 15 November 1989

St James Church, 73 North Road, Gardenvale.

To the extent of the buildings shown hatched and that part of the land outlined in red on the plan (Appendix B) held by the Ministry for Planning and Environment, being part of Certificate of Title Volume 2181, Folio 008.

Dated 31 October 1989

Responsible Minister:

T. W. ROPER

Minister for Planning and Environment

LAWRENCE A. FISHER
Clerk of the Executive Council

Historic Buildings Act 1981 (No. 9667)
AMENDMENT OF REGISTER OF
HISTORIC BUILDINGS

Under section 14 of the *Historic Buildings Act 1981* the Governor in Council amends the Register by adding Historic Building No. 743.

Barwon Paper Mills Complex, Lower Paper Mills Road, Fyansford.

(To the extent of all the buildings and the whole of the land in Crown Allotment A and B, Township of Fyansford, Parish of Gheringhap, and part of the land in Crown Allotment C (the sites of properties known as Lots 1-6), together with the water race on the river frontage located on the Permanent Reserve to the Barwon River, south of Crown Allotments 24, 19, 20 and 25A, no Section and part of the Permanent Reserve south-east of Crown Allotments A and B)).

Dated 8 November 1989

Responsible Minister:

T. W. ROPER

Minister for Planning and Environment

LAWRENCE A. FISHER
Clerk of the Executive Council

Historic Buildings Act 1981 (No. 9667)
AMENDMENT OF REGISTER OF
HISTORIC BUILDINGS

Under section 14 of the *Historic Buildings Act 1981* the Governor in Council amends the Register by adding Historic Building No. 756.

Former Presbyterian Church Buildings, 212 Sydney Road, Brunswick.

(Buildings and land entered in the Register Book Certificate of Title Volume 1689 Folio 703 to the extent shown in the attached drawing (Attachments A and B)).

Dated 8 November 1989

Responsible Minister:

T. W. ROPER

Minister for Planning and Environment

LAWRENCE A. FISHER
Clerk of the Executive Council

Victoria Government Gazette

Historic Buildings Act 1981 (No. 9667)

AMENDMENT OF REGISTER OF
HISTORIC BUILDINGS

Under section 14 of the *Historic Buildings Act 1981* the Governor in Council amends the Register by adding Historic Building No. 752.

Banool, 18 Fitzroy Street, Kilmore

To the extent of: All of the buildings and the land hatched which is included in the Register Book Certificate of Title Volume 8791, Folio 086.

Dated 31 October 1989

Responsible Minister:

T. W. ROPER

Minister for Planning and Environment

LAWRENCE A. FISHER
Clerk of the Executive Council

Historic Buildings Act 1981 (No. 9667)
AMENDMENT OF REGISTER OF
HISTORIC BUILDINGS

Under section 14 of the *Historic Buildings Act 1981* the Governor in Council amends the Register by adding Historic Building No. 750.

St Mary's Church, 208 Dandenong Road, East St Kilda.

To the extent of: St Mary's Church which is included on the land hatched in the Register Book Certificate of Title Volume 971, Folio 037 to the extent of the buildings and land hatched in Appendix A.

Dated 31 October 1989

Responsible Minister:

T. W. ROPER

Minister for Planning and Environment

LAWRENCE A. FISHER
Clerk of the Executive Council

Historic Buildings Act 1981 (No. 9667)
AMENDMENT OF REGISTER OF
HISTORIC BUILDINGS

Under section 14 of the *Historic Buildings Act 1981* the Governor in Council amends the Register by adding Historic Building No. 749.

Former Bank of Australasia, corner of Sackville and Cox Streets, Port Fairy.

To the extent of all of the buildings and the land hatched entered in the Register Book, Title Memorial Number 634, Book 635.

Dated 31 October 1989

Responsible Minister:

T. W. ROPER

Minister for Planning and Environment

LAWRENCE A. FISHER
Clerk of the Executive Council

Victoria Government Gazette

*Water (Mornington Peninsula and District
Water Board) Act 1985*

MORNINGTON PENINSULA AND
DISTRICT WATER BOARD

Appointment of Acting Chief Executive Officer
Remuneration of Acting Chief Executive Officer

The Governor in Council, under section 8 of the *Water (Mornington Peninsula and District Water Board) Act 1985* appoints Robert W. Tanner to act as the Chief Executive Officer of the Mornington Peninsula and District Water Board for the period 4 November 1989 to 20 November 1989 (both days inclusive) and approves of the Acting Chief Executive Officer being paid out of funds of the Board the same remuneration and allowances as that currently approved for the Chief Executive Officer.

Dated 31 October 1989

Responsible Minister

RON WALSH

Minister for Water Resources

LAWRENCE A. FISHER

Clerk of the Executive Council

*Upper Yarra Valley and Dandenong Ranges
Authority Act 1976*

UPPER YARRA VALLEY AND
DANDENONG RANGES REGIONAL
STRATEGY PLAN

Notice of Amendment

Amendment No. 31

In pursuance of the powers conferred by the *Upper Valley and Dandenongs Ranges Authority Act 1976*, the Governor in Council on 8 November 1989 amended the abovementioned Regional Strategy Plan.

The amendment comes into operation on the date this Notice is published in the *Government Gazette*.

The amendment alters Action A3.85 to allow the construction of a house on Part Crown Allotment 65E, Parish of Tarrawarra North, County of Evelyn, being on the south-east corner of Ellis Road and Old Toolangi Road, Toolangi Shire of Healesville.

A copy of the amendment documents may be inspected free of charge, during office hours, at the office of the Ministry for Planning and Environment, The Olderfleet Buildings, 477 Collins Street, Melbourne, and at the offices of the Authority, 7-9 John Street Lilydale.

GEOFF CODE

Manager

Planning Co-ordination Branch

G 45 15 November 1989 2951

Friendly Societies Act 1986

NOTICE OF APPROVAL FOR
INVESTMENT BY FRIENDLY SOCIETIES

Pursuant to section 66 (1) (i) of the *Friendly Societies Act 1986* (the "Act"), I Robert Allen Jolly, Treasurer of Victoria, hereby approve of a Friendly Society (as defined in the Act), that is so authorised by its rules and is not prohibited by Notice under section 66 (3) of the Act, investing its funds in capital indexed bonds issued by Construction and Development Company Limited which have a "AAA" rating given by Australian Ratings Pty Limited.

Dated 9 November 1989

R. A. JOLLY

Treasurer

Planning and Environment Act 1987

NOTICE OF DECLARATION UNDER
SECTION 172 (2)

The Governor in Council hereby declares that for the better use, development and planning of the area, the land described as part of Lot 2 on Plan of Subdivision 4455 and part of Crown Allotment A Section 27 and part of Crown Portion 29 Parish of Maribyrnong is land over which section 172 (2) of the *Planning and Environment Act 1987* is in force.

The land is situated on the Calder Highway in the City of Keilor and contained in Certificate of Title Volume 9640 Folio 865.

The declaration enables the Minister for Planning and Environment to compulsorily acquire land in this area in accordance with section 172 (2) (c) of the *Planning and Environment Act 1987*.

G. CODE

Manager

Planning Co-ordination Branch

TARAGO WATER BOARD

Notice of Making a By-Law

Notice is hereby given that By-Law No. 102 has been made by the Board and approved by the Governor in Council on 31 October 1989.

The purpose of this By-law is to empower the Board to implement at any time any of the eight stages of water restrictions in any special part or parts of districts as the Board deems necessary by notice published in a local newspaper.

A copy of the By-law may be inspected free of charge during office hours at the office of the Board, Civic Place, Warragul.

This By-law will take immediate effect.

I. H. GAWLER

Manager

7743

NOTICE OF MAKING OF STATUTORY RULES WHICH ARE NOT YET AVAILABLE

NOTICE OF MAKING AND AVAILABILITY OF STATUTORY RULES

Notice is given of the making of the following Statutory Rules:

- 265/1989 *Public Service Act 1974*
Public Service (Amendment) Regulations (No. 3) 1989
- 266/1989 *Construction Industry Long Service Leave Act 1983*
Construction Industry Long Service Leave (Contribution Amendment) Regulations 1989
- 267/1989 *Road Safety Act 1986*
Road Safety (Procedures) (Demerit Points) Regulations 1979
- 268/1989 *Road Safety Act 1986*
Road Safety (Vehicles) (Corporate Registration) Regulations 1989

In pursuance of the provisions of the *Subordinate Legislation Act 1962* and the Regulations made thereunder notice is given of the making and availability of the following Statutory Rules:

Note: The date specified after each Statutory Rule is the date it was first obtainable from—
VGPO Mail and Bulk Order Sales
66-112 Macaulay Rd, North Melbourne, 3051
Tel: 320 0201

- 260/1989 *Valuation of Land Act 1960*
Valuers' Qualification Board (Amendment) Rules 1989
13 November 1989 Code 1
- 261/1989 *Health Act 1958*
Health (Use of Waste Water) (Amendment) Regulations 1989
13 November 1989 Code 1
- 262/1989 *Health Services Act 1988*
Hospitals and Charities (Fees) (Patient Classification) Regulations 1989
13 November 1989 Code 1

Price Code	No. of Pages (Including cover and blank pages)	Price
1	1-4	\$0.42
2	5-8	\$0.75
3	9-12	\$1.05
4	13-16	\$1.50
5	17-24	\$1.80
6	25-32	\$2.25
7	33-40	\$2.55
8	41-48	\$2.85
9	49-56	\$3.20
10	57-64	\$3.50
11	65-72	\$3.80
12	73-80	\$4.00
13	81-88	\$4.45
14	89-96	\$4.80
Each additional 16 pages or part thereof		\$0.63

- PSD34/1989 *Public Service Act 1974*
Public Service Determinations (No. 34) 1989 Code 1
- PSD35/1989 *Public Service Act 1974*
Public Service Determinations (No. 35) 1989 Code 1
- PSD36/1989 *Public Service Act 1974*
Public Service Determinations (No. 36) 1989 Code 1

2954 G 45 15 November 1989

Victoria Government Gazette

Victoria Government Gazette

G 45 15 November 1989 2955

CONTENTS

	Page
Acts of Parliament	2910
Appointments	2920
Contracts Accepted—Amendments	2915
Estates of Deceased Persons	2939
Government Notices	2911, 2945, 2951
Late Notices	2945
Notice of Making of Statutory Rules	2953
Orders in Council—	
Acts—Local Government; Corrections; Historic Buildings; Water (Mornington Peninsula and District Water Board	2921, 2949
Police Sale	2916
Private Advertisements	2926, 2951
Proclamations	2910
Rural Water Commission	2936
Tenders	2925

A Victorian Government Publication

Published by VGPO
Melbourne Victoria Australia
© State of Victoria 1989

This publication is copyright. No part may be reproduced
by any process except in accordance with the provisions
of the Copyright Act.

Address all inquiries to the Government Printer
for the State of Victoria
PO Box 203 North Melbourne 3051 Victoria Australia
ISSN 0819—5471

Jean Gordon Government Printer Melbourne
Counter Sales

Information Victoria Bookshop
318 Lt. Bourke Street Melbourne 3000
Telephone inquiries (03) 663 3760

Mail and Bulk Order Sales
VGPO

PO Box 203 North Melbourne 3051
66-112 Macaulay Road North Melbourne 3051
Telephone inquiries (03) 320 0201

Recommended Retail Price \$1.15