

VICTORIA GOVERNMENT G A Z E T T E

No. G 8 Wednesday 22 February 1989
By Authority Jean Gordon Government Printer Melbourne

GENERAL

Gazette Services

The *Victoria Government Gazette* (VGG) is published by VGPO for the State of Victoria and is produced in three editions.

VGG General is published each Wednesday and provides information regarding Acts of Parliament and their effective date of operation; Government notices; requests for tenders; as well as contracts and contracts accepted. Private notices are also published.

VGG Special is published any day when required for urgent or special Government notices. VGG Special is made available automatically to subscribers of VGG General.

VGG Periodical is published on Monday when required and includes specialised information eg. Medical, Dental, Pharmacist's Registers, etc.

Government Advertising

Publishing Details

The following Guidelines should be followed to ensure publication of Government material in the *Victoria Government Gazette*.

- Duplicate copies should be submitted for use by the Gazette Officer.
- Material submitted to the Executive Council for gazettal will normally be published in the following week's issue.
- Where urgent gazettal is required, contact:
Gerd Gaspars
Gazette Officer
Department of the Premier and Cabinet
2nd Floor 1 Treasury Place
Melbourne 3000
Telephone Inquiries (03) 651 5153
- Government advertising other than material for the consideration of the Executive Council should be forwarded to the Gazette Office no later than 9.30 am on Tuesday.
- Lengthy or complicated notices should be forwarded several days before publication.
- Proofs will be supplied only when requested or at the direction of the Gazette Officer.
- No additions or amendments to material for publication will be accepted by telephone.
- Double rates for advertising in the Special Gazette will apply.

Private Advertising

Publishing Details. Send copy to:

VGG Coordinator
Gazette Advertising
VGPO
66-112 Macaulay Road
North Melbourne
(PO Box 203 North Melbourne 3051)
Telephone inquiries (03) 320 0100
Fax No. (03) 329 2696

Advertising Rates and Payment

Single column × cm/part cm \$3.85
Double column × cm/part cm \$7.70
Full page \$161.70

All private advertising **MUST** be paid for in advance, prior to any gazettal. Cheques should be made payable to 'VGPO'.

Advertisers should note:

- There are approximately 20 words to each column centimetre depth.
- Signatures (in particular) and proper names must also be in block letters.
- All material should be double spaced.
- Advertisements can be faxed, and a cover sheet should be used, marked to the attention of the Gazette Coordinator.
- Documents not clearly prepared and in the exact format for gazettal will be returned to the sender unpublished.
- Late copy received at VGPO after 3.30 pm Tuesday will be placed in the following issue of VGG, irrespective of any date/s mentioned in the copy (unless otherwise advised).

Copy Deadline

11.00 am Tuesday (Normal Rates)
3.30 pm Tuesday (Double Rates)

Subscriptions

VGG is available by three subscription services:

General and Special—\$111.50 each year
General, Special and Periodical—\$128 each year
Periodical—\$67 each year

Subscriptions are payable in advance and accepted for a period of one year. All subscriptions are on a firm basis and refunds for cancellations will not be given.

All payments should be made payable to VGPO.

Subscription inquiries: (03) 320 0217
Bookshop Inquiries: (03) 663 3760

PROCLAMATIONS

Community Services Act 1987

PROCLAMATION OF COMMENCEMENT

I, J. Davis McCaughey, Governor of Victoria, acting with the advice of the Executive Council and under section 2 of the *Community Services Act 1987*, fix 22 February 1989 as the day on which sections 1 to 6 and 9 to 13 of that Act come into operation.

Given under my hand and the seal of Victoria on 21 February 1989

(L.S.) J. DAVIS McCAUGHEY

By His Excellency's Command

PETER SPYKER

Minister for Community Services

Land Act 1958

PROCLAMATION OF ROADS

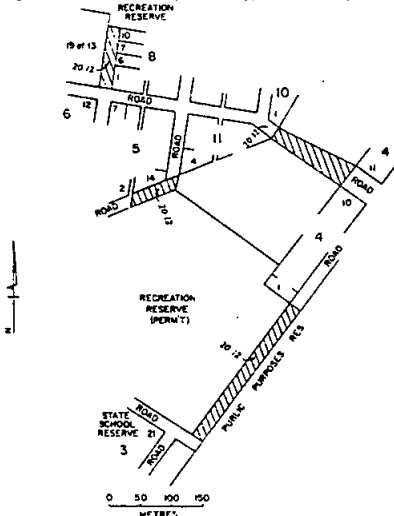
I, J. Davis McCaughey, Governor of Victoria acting with the advice of the Executive Council and under section 25 (3) (c) of the *Land Act 1958* proclaim as roads the following lands:

MUNICIPAL DISTRICT OF THE SHIRE OF SHERBROOKE

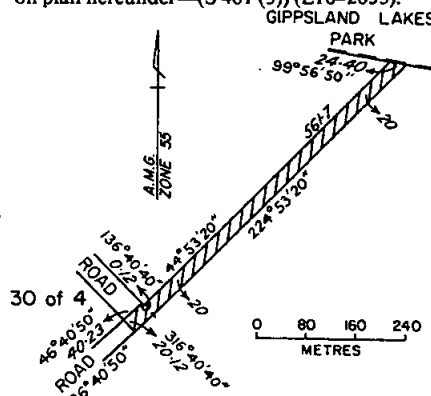
MONBULK—The land being Crown Allotment 1B, section G, Parish of Monbulk as shown on Certified Plan No. 10892 lodged in the Central Plan Office—(Rs. 93).

MUNICIPAL DISTRICT OF THE SHIRE OF ROSEDALE

SEASPRAY—The land in the Township of Seaspray, Parish of Giffard shown by hatching on plan hereunder—(S461 (5)) (Rs. 1360).



SEASPRAY—The land in the Township of Seaspray, Parish of Giffard shown by hatching on plan hereunder—(S 461 (5)) (L10-2653).



Given under my hand and the seal of Victoria on 14 February 1989

(L.S.) J. DAVIS McCAUGHEY

By His Excellency's Command

K. P. SETCHES

Minister for Conservation, Forests and Lands

Public Service Act 1974

PROCLAMATION OF PUBLIC HALF-HOLIDAY

I, J. Davis McCaughey, Governor of Victoria, acting with the advice of the Executive Council and under the *Public Service Act 1974*, appoint the day and date mentioned hereunder to be observed as a Public Half-holiday at the place specified.

Monday, 27 February 1989—Throughout the Shire of Dundas.

Given under my hand and the seal of Victoria on 21 February 1989

(L.S.) J. DAVIS McCAUGHEY

By His Excellency's Command

N. A. POPE

Minister for Labour

Bank Holidays Act 1958

PROCLAMATION OF BANK HALF-HOLIDAY

I, J. Davis McCaughey, Governor of Victoria, acting with the advice of the Executive Council and under the *Bank Holidays Act 1958*, appoint the day and date mentioned hereunder to be observed as a Bank Half-holiday at the place specified.

Victoria Government Gazette

G 8 22 February 1989 387

Wednesday, 1 March 1989—Within the Shire
of Kilmore (excluding the Townships of
Beveridge and Wallan).

Given under my hand and the seal of
Victoria on 21 February 1989

(L.S.) J. DAVIS McCAUGHEY

By His Excellency's Command

N. A. POPE
Minister for Labour

GOVERNMENT NOTICES

Police Regulation Act 1958
VICTORIA POLICE FORCE

Determination No. 508 of the Police Service Board

The Police Service Board, in pursuance of the powers in that behalf conferred by the *Police Regulation Act 1958*, hereby makes the following Determination (that is to say):

1. The Determination No. 179 of the Police Service Board of 14 December 1971, and published in the *Government Gazette* of 25 January 1972, as amended, is hereby further amended as follows:

1.1 In paragraph 62 (b) by deleting the amount "\$37 500" and substituting therefor the following new amount "\$40 100".

1.2 In paragraph 62 (c) (i) and (ii) by deleting the amounts "\$230" and "\$485" where appearing and substituting therefor the following new amounts "\$245" and "\$520".

1.3 In paragraph 62A (a) and (b) by deleting the amounts "\$98 000" and "\$58 800" respectively and substituting therefor the following new amounts "\$115 500" and "\$69 300".

1.4 In paragraph 63 (1) by deleting the amount "\$135.90" where appearing and substituting therefor the following new amount "\$145.60".

1.5 In paragraph 64 (i) (b) by deleting the amount "\$4580" and substituting therefor the following new amount "\$6140".

1.6 In paragraph 64 (ii) (b) by deleting the amounts "\$37 500", "\$2740" and "\$3690" where appearing and substituting therefor the following new amounts "\$40 100", "\$3430" and "\$4940".

2. This Determination shall come into operation on and from 12 February 1989.

Dated 9 February 1989

T. B. SHILLITO
A Judge of the County Court of Victoria
Chairman and Member of the Police Service Board

E. R. SUTTON
Member of the Police Service Board

F. J. LESLIE
Member of the Police Service Board

Police Regulation Act 1958
VICTORIA POLICE FORCE

Determination No. 507 of the Police Service Board

The Police Service Board, in pursuance of the powers in that behalf conferred by the *Police Regulation Act 1958*, hereby makes the following Determination (that is to say):

1. The Determination No. 179 of the Police Service Board of 14 December 1971, and published in the *Government Gazette* of 25 January 1972, as amended, is hereby further amended as follows:

1.1 In paragraph 10 (c) (i) by deleting the following:

"Senior Constables or Constables who are qualified and required to drive Police Passenger Buses and other vehicles—

First and Second years 502

Third and subsequent years 542"

1.2 In paragraph 12 (e) by deleting from the sub-paragraph heading the word "Squad" and substituting therefor the words "Task Group".

1.3 By deleting paragraph 12 (i) (vii) "Police Community Involvement Programme".

1.4 By renumbering paragraph 12 (i) (viii) "Criminal Investigation Branch and Traffic Operations Group" to read paragraph 12 (i) (vii).

1.5 By deleting the Seventh Schedule and substituting therefor the following new Seventh Schedule:

"SEVENTH SCHEDULE
Special Duties Allowances

Paragraph No.	Allowance	Qualification for Full Allowance	Event on which payment of the full allowance will be made
9	Investigations	Senior Constables and Constables When competent	2
11 (e) (ii)	Radio Operator	First year Senior Constables and Constables Probationary period	1
12 (a) (ii)	Protective Security Group	Sub-Officers Probationary period	3
12 (a) (iii)	Operations Intelligence Unit	Senior Constables and Constables Probationary period	3
12 (d) (iii)	Water Police	Senior Constables and Constables When competent	3
12 (f) (ii)	Mounted Branch	First and Second Year Sub-Officers, Senior Constables and Constables Completion of Training Course	2
12 (h) (ii)	Prosecutions	Senior Constables and Constables Completion of Rider Training	2
12 (i) (v)	District Support Group— Analyst	Senior Constables and Constables Completion of Training Course	2
12 (i) (vi)	Radio Operator	First Year Senior Constables and Constables Probationary Period	3
13 (c)	Detective	Senior Constables and Constables Completion of Detective Training School	2
		Bureau of Criminal Intelligence: Probationary Period	3
13 (f)	Crime Prevention	Senior Constables and Constables Probationary Period	1
14 (c) (ii)	Traffic Operations Group	Sergeants, Senior Constables and Constables Grant of appropriate driving authority	2

1: Automatic on completion of advertised probationary period.

2: Upon notification by District Office.

3: Automatic on completion of advertised probationary period unless notified by District office that member previously qualified in which case full payment begins on appointment."

2. This Determination shall come into operation on and from 9 February 1989.

Dated 9 February 1989

T. B. SHILLITO
A Judge of the County Court of Victoria
Chairman and Member of the Police Service Board

E. R. SUTTON
Member of the Police Service Board

F. J. LESLIE
Member of the Police Service Board

Private Agents Act 1966

NOTICE OF RECEIPT OF APPLICATIONS FOR LICENCES

Any objections to the applications below should be in accordance with the *Private Agents Act 1966 s.12* and *Private Agents Regulations 1988, reg. 16.*

Full Name of Applicant/Nominee	Residential Address	Name of Firm or Corporation	Address for Registration	*Licence Type	Hearing Date and Court
Novello, Sebastian	22/370 Melrose Dve, Tuillamarine		22/370 Melrose Dve, Tuillamarine	IA	7.3.89
Atard, T.	23 Bracken Gve, Altona	Metropolitan Security Services	25 Tottenham Pde, Brooklyn	W	Broadmeadows 10.3.89 Sunshine
Khabbaz, Eid	19 Centenary Crt, St. Albans	" "	" " "	"	"
Taylor, Alan	9 Haig St, Reservoir	" "	" " "	IA	14.3.89 Preston
Moffat, Robert Theodore	76 Jacaranda St, West Albury	Metropolitan Security Services	634 Graham St, Port Melbourne	W	7.3.89 Wodonga
Pryor, Bradley John	43 Anderson St, Wodonga	" "	" " "	"	14.3.89 Wodonga
Gallop, John Garfield	16 Ballard Ave, East Coburg	Armguard	152 Turner St, Port Melbourne	"	16.3.89 Port Melbourne
Russell, Mark Bradley	10/36 Westbury St, East St. Kilda	" "	" " "	"	"
Butler, Brian Ashley	92 Thurla St, Swan Hill	Border Patrol	RSD Murray Valley Hwy, Swan Hill	"	16.3.89 Swan Hill
Zaloumis, George	2 Toora St, Ivanhoe	Mayne Nickless Ltd	390 St. Kilda Rd, Melbourne	"	23.3.89 Prahran
Summersby, Robert	10 Wimba Crt, Coolaroo	" "	" " "	"	"
Deves, Coo	58 Willsden Rd, Oakleigh	" "	749 Glenferrie Rd, Hawthorn	P	"
Scinto, Louis David	6 Knight St, North Coburg	" "	390 St. Kilda Rd, Melbourne	W	29.3.89 Prahran
Dimopoulos, John George	38 Chatsworth Rd, Prahran	Nationwide Alef Security Systems	167 McKinnon Rd, McKinnon	W	16.3.89 Oakleigh
Bullas, Stephen Paul	3 Graham Gr, McLeod	" "	5 Lily St, North Coburg	"	29.3.89 Broadmeadows
Petherick, Robert	2/94 May St, North Fitzroy	" "	254 Ballarat Rd, Maidstone	IA	31.3.89 Northcote
Kelly, Bernard Patrick	22 Edwards St, Sebastopol	Biggs Security Service	714 Eureka St, Ballarat	W	14.3.89 Ballarat
Giaccherni, Fabian David	13/14 Tivoli Rd, South Yarra	" "	424 St. Kilda Rd, Melbourne	W	31.3.89 South Melbourne
Whitehead, Brett Andrew	25 York St, Moonee Ponds	" "	410 City Rd, South Melbourne	IA	"
Barnes, Ronald Bruce	81 Clarke St, St. Albans	" "	94 Coburns Rd, Melton	W	20.3.89 Melton
Kiyamaz, Ismail A.	7 Larnark Crt, Chelsea Heights	" "	390 St. Kilda Rd, Melbourne	W	30.3.89 Prahran
Kelly, Barbara	34 Jaguar Dve, Clayton South	" "	" " "	"	"
Mylonas, Jim	5 Adina Crt, Melton	" "	" " "	"	"
Borg, Emmanuel	7 Betson Crt, Kealba	" "	" " "	"	"
Feschuk, Anthony R.	38 Barwon Ave, North Sunshine	" "	" " "	"	"
Long, Peter A.	19 Browning St, Moonee Ponds	" "	" " "	"	"
Bizzotto, John	46 Tunaley Pde, Keon Park	" "	" " "	"	"
Maruff, Paul T.	5/127 Gratton St, Carlton	" "	" " "	"	"
Barber, Kevin	4 Glenmaggi Crt, Coolaroo	" "	" " "	"	"

*Licence Type: CA—Commercial Agent; CS—Commercial Sub-Agent; P—Process Server; IA—Inquiry Agent; G—Guard Agent; W—Watchman

Local Government Act 1958

NOTICE OF INTENTION TO RECOMMEND THE MAKING OF AN ORDER FOR THE GIVING OF A NAME TO THE SHIRE OF BULLA

Pursuant to section 24D (1) (b) (ii) of the *Local Government Act 1958*, the Council of the Shire of Bulla has made a written request under common seal to give effect to a proposal for the giving of a name to the Shire of Bulla.

The Council's proposal involves the change of the word "Ratepayers" to "Citizens" having regard to both the application of adult franchise to voting at municipal elections and also the current role of local government.

Existing Shire Name

"The President, Councillors and Ratepayers of the Shire of Bulla"

Name Proposed to be Given

"The President, Councillors and Citizens of the Shire of Bulla"

Under section 24F of the Act, notice is given that after the expiration of one month from the publication of this notice in the *Government Gazette* and in a newspaper generally circulating in the municipal district of the Shire of Bulla, it is my intention to recommend to the Governor in Council that an Order be made to come into operation on and from 1 May 1989 to give effect to the Council's proposal without referring the proposal to a Division of the Local Government Commission.

Any person wishing to make any submissions or other representations about the proposal may do so in writing to the undersigned within one month of the publication of this notice.

ANDREW McCUTCHEON
Minister for Local Government

Victoria Government Gazette

Police Regulation Act 1958, Section 122

SALE OF UNCLAIMED PROPERTY

An owner is required for a green 80cc Kawasaki Motor Cycle, Frame No. KX080G0048.

This vehicle came into the possession of Police on 4 May 1988, and if not claimed it will be sold by public auction at 10.00 a.m. on Friday, 7 April 1989, at Broadmeadows Police Station, 19 Dimboola Road, Broadmeadows.

K. GLARE
Chief Commissioner

Police Regulation Act 1958, Section 122

SALE OF UNCLAIMED MOTOR VEHICLE

An owner is required for an unregistered blue and silver 1981 Holden Commodore (without engine).

This vehicle came into possession of police on 31 July 1987 and, if not claimed, will be sold by public auction at the Maidstone Police Station, corner Ballarat Road and Short Street, Maidstone on Tuesday, 7 March 1989, at 10.00 a.m.

K. GLARE
Chief Commissioner of Police

Police Regulation Act 1958, Section 122

SALE OF UNCLAIMED PROPERTY

An owner is required for a red Honda XR 80 Mini Bike, engine number AE0155216931.

This vehicle came into the possession of Police on 19 October 1988, and if not claimed it will be sold by public auction at 10.00 a.m. on Friday, 7 April 1989, at Broadmeadows Police Station, 19 Dimboola Road, Broadmeadows.

K. GLARE
Chief Commissioner

Police Regulation Act 1958, Section 122

SALE OF UNCLAIMED MOTOR VEHICLE

An owner is required for an unregistered green 1970 Holden Station Wagon registration number KYD 779 (expired) engine number 186P340211.

This vehicle came into possession of Police on 2 November 1986 and, if not claimed, will be sold by public auction at the Preston Police Station, Roseberry Avenue, Preston on Tuesday, 21 February 1989 at 10.00 a.m.

K. GLARE
Chief Commissioner of Police

Department of Property and Services
SALE OF CROWN LAND BY PUBLIC AUCTION

Reference No. S.9453
City of Ararat

On Thursday, 16 March 1989 at 11.00 a.m. on site.

G 8 22 February 1989 391

Property Address: 10 Hewitt Street, Ararat.

Crown Description: Crown Allotment 5, section 112A, Township and Parish of Ararat.

Area: 1335 square metres.

Terms of Sale: 10% deposit, balance in 60 days.

Officer Co-ordinating Sale: Mr Milton Hammon, Property Consultant, Government Land Bureau, 5th Floor, 49 Spring Street, Melbourne, 3000.

Selling Agent: Spalding McCutcheon Pty. Ltd., 179 Barkly Street, Ararat, 3377.

R. W. WALSH
Minister for Property and Services

Department of Property and Services
SALE OF CROWN LAND BY PUBLIC AUCTION

Reference No. GL10631
City of Ararat

On Thursday, 16 March 1989 at 10.30 a.m. on site.

Property Address: 347 Barkly Street, Ararat.

Crown Description: Crown Allotment 20, section 18, Township and Parish of Ararat.

Terms of Sale: 10% deposit, balance in 60 days.

Officer Co-ordinating Sale: Mr Milton Hammon, Property Consultant, Government Land Bureau, 5th Floor, 49 Spring Street, Melbourne, 3000.

Selling Agent: Spalding McCutcheon Pty. Ltd., 179 Barkly Street, Ararat, 3377.

R. W. WALSH
Minister for Property and Services

Department of Property and Services
SALE OF CROWN LAND BY PUBLIC AUCTION

Reference No. S. 9336

On Saturday, 18 March 1989 at 10.30 a.m. on site.

Property Address: 42 James Street, Belmont.

Crown Description: Crown Allotment 13A, section 9, Parish of Barrarbool, County of Grant.

Terms of Sale: 10% deposit, balance in 60 days.

Officer Co-ordinating Sale: Mr George Meilick, Property Consultant, Government Land Bureau, 5th Floor, 49 Spring Street, Melbourne, 3000.

Selling Agent: Walter L. Carr & Sons Pty. Ltd., 37 Malop Street, Geelong, 3220.

R. W. WALSH
Minister for Property and Services

Department of Property and Services
SALE OF CROWN LAND BY PUBLIC
AUCTION

Reference No. S. 9156

On Saturday, 18 March 1989 at 11.00 a.m. on site.

Property Address: Corner Rose and Hickox Street, Traralgon.

Crown Description: Crown Allotment 94, Parish of Traralgon.

Terms of Sale: 10% deposit, balance in 60 days.

Officer Co-ordinating Sale: Ms Helen Mevius, Property Consultant, Government Land Bureau, 5th Floor, 49 Spring Street, Melbourne, 3000.

Selling Agent: King & Heath First National, 111-113 Franklin Street, Traralgon.

R. W. WALSH
Minister for Property and Services

Education Act 1958

NOTICE OF THE MAKING OF ORDERS
UNDER SECTION 13 (4) OF THE ACT

Pursuant to section 13 of the *Education Act 1958* I hereby give notice that Orders of the Governor in Council were made on 14 February 1989 under sub-section (4) of the said Act amending certain provisions relating to the School Councils listed below—

- 649 Werribee Primary School Council
- 890 Greenvale Primary School Council
- 4702 Eastwood Primary School Council
- 4940 Manningham Primary School Council
- 4718 Ferntree Gully North Primary School Council
- 5033 Grimshaw Primary School Council
- 7856 North Geelong High School Council
- 8250 Queenscliff High School Council
- 8736 Wonthaggi Secondary College Council
- 8741 Ardoch/Windsor Secondary College Council

J. E. KIRNER
Minister for Education

Land Acquisition and Compensation Act 1986
Water Act 1958

ARDMONA DRAINAGE PIPELINE

Notice of Acquisition

Compulsory Acquisition of Interest in Land

The Rural Water Commission of Victoria declares that by this notice it acquires the following interest in the land described hereunder:

Owner's Names: J. Nethersole and Sons Pty. Ltd.

Victoria Government Gazette

Interest Acquired: Easement.

Land in which Interest Subsists: Allotments 49c and 59, Parish of Mooroopna.

Area of Interest: 0-3876 hectares.

Title Details: Certificates of Title Volume 9389 Folio 541, Volume 9528 Folio 732 and Volume 6371 Folio 056.

Plan Nos. 0013A and 0013B detailing the location of the easement are available for perusal at the Head Office of the Rural Water Commission, 590 Orrong Road, Armadale.

Published with the authority of the Rural Water Commission of Victoria.

T. J. CHANDLER
Chief, Property, Legal and Valuation Services
Rural Water Commission of Victoria

Land Acquisition and Compensation Act 1986
Water Act 1958

ARDMONA DRAINAGE PIPELINES Nos. 1
AND 6/1

Notice of Acquisition

Compulsory Acquisition of Interest in Land

The Rural Water Commission of Victoria declares that by this notice it acquires the following interest in the land described hereunder:

Owner's Names: Y. H. Sargood—Registered Owner, Walkers Orchards Pty. Ltd.—Equitable Owner.

Interest Acquired: Easement.

Land in which Interest Subsists: Part of Allotment 59, Parish of Mooroopna.

Area of Interest: 0-4303 hectares.

Title Details: Certificate of Title Volume 9668, Folio 905.

Plan No. 0026 detailing the location of the easement is available for perusal at the Head Office of the Rural Water Commission of Victoria, 590 Orrong Road, Armadale.

Published with the authority of the Rural Water Commission of Victoria.

T. J. CHANDLER
Chief, Property, Legal and Valuation Services
Rural Water Commission of Victoria

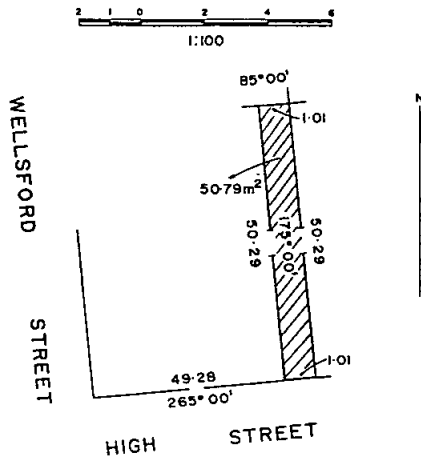
NOTICE OF ACQUISITION

Compulsory Acquisition of Interest in Land

Director of Housing declares that by this notice it acquires the following interest in the land described as all that piece of land remaining in Memorial of Conveyance Number 594 of Book 370 and indicated by hatching on the plan hereunder.

Victoria Government Gazette

TOWNSHIP OF YACKANDANDAH
PARISH OF YACKANDANDAH
COUNTY OF BOGONG
PART OF CROWN ALLOTMENT 22
SECTION 2



Interest Acquired: That of an owner in fee simple.

Published with the authority of Director of Housing.

Dated 14 February 1989

PHILLIP PROUDFOOT
Manager, Administration
Ministry of Housing and Construction

Department of Property and Services
SALE OF CROWN LAND BY PUBLIC
AUCTION

Reference No. GL 10397

On Saturday, 11 March 1989 at 11.00 a.m. on site.

Property Address: Whalebone Road, Blackwood.

Crown Description: Crown Allotment 8B, Section C, Parish of Blackwood, County of Bourke.

Terms of Sale: 10% deposit balance 60 days.

Officer Co-ordinating Sale: Mr G. Hines, Property Consultant, Government Land Bureau, 5th Floor, 49 Spring Street, Melbourne, 3000.

Selling Agent: John Kontek & Son (Aust.) Pty. Ltd., 128 Inglis Street, Ballan. Telephone No. (053) 68 1455.

R. W. WALSH
Minister for Property and Services

G 8 22 February 1989 393

Department of Property and Services
SALE OF CROWN LAND BY PUBLIC
AUCTION

Reference No. GL/10131

City of Bendigo

On Wednesday, 22 March 1989 at 10.00 a.m. on site.

Property Address: Hoy Street and Prouses Road, Bendigo.

Crown Description: Crown Allotment 391, 391A, Section K, at Bendigo, Parish of Sandhurst.
Area: 1730 sq.m. and 926 sq.m.

Terms of Sale: Deposit 10% of purchase price. Balance 60 days.

Officer Co-ordinating Sale: Roger Muller, Department of Property and Services, 261 Hargreaves Street, Bendigo, 3550.

Selling Agent: Ellis Nuttall & Co., 92 Queen Street, Bendigo.

R. W. WALSH
Minister for Property and Services

Department of Property and Services
SALE OF CROWN LAND BY PUBLIC
AUCTION

Reference No. GL/10019

Borough of Eaglehawk

On Wednesday, 22 March 1989 at 10.45 a.m. to 11.00 a.m. on site.

Property Address: Mathrick, Shepperbottom and Green Streets, Eaglehawk.

Crown Description: Crown Allotment 235B, 235F, 260D, Section N at Eaglehawk, Parish of Sandhurst.

Area: 784 sq.m. 920 sq.m. and 922 sq.m.

Terms of Sale: Deposit 10% of purchase price. Balance 60 days.

Officer Co-ordinating Sale: Roger Muller, Department of Property and Services, 261 Hargreaves Street, Bendigo, 3550.

Selling Agent: Ellis Nuttall & Co., 92 Queen Street, Bendigo.

R. W. WALSH
Minister for Property and Services

Department of Property and Services
SALE OF CROWN LAND BY PUBLIC
AUCTION

Reference No. GL/10007

Borough of Eaglehawk

On Wednesday, 22 March 1989 at 12 noon on site.

Property Address: Orlando Street, Eaglehawk.

Crown Description: Crown Allotment 12, Section 30 at Eaglehawk, Parish of Sandhurst.

394 G 8 22 February 1989

Area: 1877 sq.m.

Terms of Sale: Deposit 10% of purchase price.
Balance 60 days.

Officer Co-ordinating Sale: Roger Muller,
Department of Property and Services, 261
Hargreaves Street, Bendigo 3550.

Selling Agents: Ellis Nuttall & Co., 92 Queen
Street, Bendigo.

R. W. WALSH

Minister for Property and Services

Department of Property and Services

SALE OF CROWN LAND BY PUBLIC
AUCTION

Reference No. GL 10943

On Saturday, 18 March 1989 at 11.00 a.m. on
site.

Property Address: 168 Como Parade West,
Parkdale.

Crown Description: Allotment 17A, Section 24,
Parish of Mordialloc.

Terms of Sale: 10% deposit, balance in 60 days
or earlier by agreement.

Officer Co-ordinating Sale: Ian Liddle,
Property Consultant, Government Land Bureau,
Department of Property and Services, 7th Floor,
49 Spring Street, Melbourne.

Selling Agent: Robert H. Hodges Pty. Ltd.,
147 Mentone Parade, Mentone 3194.

R. W. WALSH

Minister for Property and Services

BOARD OF WORKS

Notices to the Owners of Tenements in the
Undermentioned Streets and the Private Streets,
Lanes, Courts and Alleys opening thereto. The
main pipe in the said streets being laid down, the
owners of all tenements situated as under are
hereby required on or before 20 March 1989 to
cause a proper pipe and stock cocks to be laid so
as to supply water within such tenements from
the main pipe.

Croydon

Jonathon Close, the total street from Burdekin
Avenue eastwards and northeastwards.

Burdekin Avenue, from Jonathon Close
southwards 88 metres.

Burdekin Avenue, from Jonathon Close
northwards 77 metres.

Day Crescent, from Burdekin Avenue
westwards and northwards 245 metres.

Lillydale

Toorak Road, from Selwyn Lane southwards
98 metres.

Sherbrooke

Lyndall Road, from Temple Road southwards
228 metres.

Victoria Government Gazette

Wirilda Close, from Lyndall Road eastwards
83 metres.

Waratah Avenue, between Cedar Grove and
Maskells Hill Road.

Waratah Avenue, from Cedar Grove
northwestwards 88 metres.

Maskells Hill Road, from Temple Road
southwestwards 228 metres.

Upper Yarra

Hooks Road, from Mildura Avenue 150 metres
southwards.

Redcliffs Avenue, from Hooks Road 150
metres westwards.

Healesville

Miller Street, the total street from Stephens
Road northeastwards.

Montpellier Street, from Miller Street 46
metres northwestwards and 44 metres
southeastwards.

Dated 7 February 1989

BY ORDER OF THE BOARD

Board of Works

GENERAL NOTICE

The Melbourne and Metropolitan Board of
Works having made provision for carrying off
the sewage of each and every property which or
any part of which is situate in the Sewerage Areas
hereinafter described doth hereby declare that
on and after 13 February 1989 each and every
property so situate shall be deemed to be a
sewered property within the meaning of the
Melbourne and Metropolitan Board of Works Act
1958.

The Sewerage Areas hereinbefore referred to
are:

Sewerage Area No. 6800

City of Altona—This area comprises lots 331,
316 and 315 Cox Court, lots 332, 314, 306 and
305 Hosie Street, lots 304 to 301 and 298 to 289
Gaskell Court.

Sewerage Area No. 6037

City of Croydon—This area comprises lots 139
to 143 and 144 to 148 Mulsanne Way, lots 153
to 161 York Court, lots 167 to 179, 180 to 185,
201 to 203 and 212 Wellington Park Drive.

Sewerage Area No. 8644

Shire of Diamond Valley—This area comprises
lots 12 to 22, 1, 2, 25, 26, 2, 1, 2, 28 to 32, 1, 2, a
further lot 2, lots 35 to 38, 4, 5 and 85 to 71 Glen
Park Road, lots 48 and 50 Orchard Avenue.

Sewerage Area No. 8661

Shire of Diamond Valley—This area comprises
lots 1 and 4 to 6 Beales Road, lots 2 and 3 Cosham
Court.

Sewerage Area No. 8664

Shire of Diamond Valley—This area comprises a reserve, lots 1 to 12, 13, 14, 41, 41 to 51 and a reserve Maxine Drive and all lots in Tyrone Court.

Sewerage Area No. 8650

Shire of Eltham—This area comprises lots 69 to 71 Maroong Drive.

Sewerage Area No. 8657

Shire of Eltham—This area comprises lots 133 to 132 Milbourne Crescent, lots 131 to 127, that piece of land described on Plan of Consolidation No. 168702 and lot 126 Crofton Court.

Sewerage Area No. 9329

Shire of Healesville—This area comprises lots 2, 1, a further lot 1, lots 2, 1 to 3 and 5 Maroondah Highway, those pieces of land described on Registered Plans No. 13827 and 15824, that piece of land described on Plan No. F870, lots 2, 1, a further lot 1, a Right of Way, lots 13 to 9, 1, 2, Part lot 1, lot 2, Part Crown Allotment 3, section 3, Crown Allotment 4, section 3, those pieces of land described on Plan No. S6646, that piece of land described on Plan of Consolidation No. 154708 and that piece of land described on Certificate of Title Volume 9545, Folio 098, Crowley Road.

Sewerage Area No. 9331

Shire of Healesville—This area comprises lots 1 to 4, 5 to 7, 1 to 3, a further lot 3 and lots 4 and 5 Lalors Road, lots 4, 6 and 11 to 8 Brumfield Road.

Sewerage Area No. 6798

City of Keilor—This area comprises lot 9 Assembly Drive, lots 1 to 8, 10, 37 to 34, 11 and 12 Ovata Drive, lots 13 to 23, 27 to 30 and 31 to 33 Mohr Street, lots 24 to 26 Saligna Drive.

Sewerage Area No. 6799

City of Keilor—This area comprises lots 925 to 935 Lady Nelson Way, lots 591 to 586 Marriot Road, lots 582 and 581 Poet Court.

Sewerage Area No. 6803

City of Keilor—This area comprises all lots in Belford Court, lots 264, 265 and 293 Koorali Street, lots 318 to 315, 304, 303 and 302 to 294 Tintaldra Drive, lots 292 to 283, 282, 277 to 271 and a road abutting lot 271 Burrowye Crescent, lots 278 and 279 to 281 Denbigh Court.

Sewerage Area No. 6804

City of Keilor—This area comprises lots 403 to 398 and 395 to 393 Coleridge Drive, lots 396 and 397 Frost Drive.

Sewerage Area No. 6805

City of Keilor—This area comprises lots 1347 and 1346 Chichester Drive, lots 1345 to 1341, a walkway and lots 1340 to 1335 Lady Nelson Way and lot 1369 Barbary Crescent.

Sewerage Area No. 9326

Shire of Upper Yarra—This area comprises lots 7 to 10, that piece of land described on Certificate of Title Volume 2708, Folio 581, part lot 2, Crown Allotment 52E, part lot 4, a further part lot 4, lots 1, 6, 1A, 1B, 1, and a Right of Way Warburton Highway, lot 2 McOwan Crescent, those pieces of land described on Certificates of Title Volume 8783, Folio 047 and Volume 8779, Folio 500, that piece of land described on Plan of Consolidation No. 156204, part lot 7, lots 1, 2, 5 to 1, a further lot 1, lots 2 and 3, that piece of land described on Plan of Consolidation No. 102545, lots 2, 1, 2 and 1, part lot 11, a further part lot 11, lots 10 to 8 Little Yarra Road, lot 4 Outlook Avenue, lots 14 to 11, 7, 6, 2, 1 and 3 Yarra Street, lots 1 to 4, part lots 13 to 15, lots 16 to 18, that piece of land described on Plan of Consolidation No. 151589, lot 21 and part lot 13 Hoddle Street, part lots 13 to 15 and those pieces of land described on Certificates of Title Volume 8648, Folio 590 and Volume 7670, Folio 087 abutting a private road.

Sewerage Area No. 6797

City of Werribee—This area comprises lots 471 and 472 Illawong Grove, lots 473 to 484, 439 to 450 and 565 Blackforest Road, lots 485 and 486 Wallara Road.

Sewerage Area No. 6801

City of Werribee—This area comprises lots 141 to 134 and 102 Delmont Street, a portion of a Plantation Reserve, Princes Highway.

Sewerage Area No. 8662

City of Whittlesea—This area comprises a reserve and lots 11 to 21 Potter Street.

Sewerage Area No. 8663

City of Whittlesea—This area comprises all lots in Barnard Court.

Sewerage Area No. 8583

City of Whittlesea—This area comprises all lots bounded by Church Street, Oak Street, the western boundary of a stream and floodway reserve and Beech Street.

Sewerage Area No. 8603

City of Whittlesea—This area comprises all lots bounded by Laurel Street, Church Street, Beech Street and the Plenty River, lot 1, a reserve and lot 2 Laurel Street.

Dated 7 February 1989

625 Little Collins Street
Melbourne Vic. 3000

BY ORDER OF THE BOARD

Cattle Compensation Act 1967 (No. 7615)

APPROVED AGENTS

Notice Under Section 14

I hereby revoke the respective declarations made on the respective dates shown in the first column hereunder and published in the *Government Gazette* on the respective dates shown in the second column hereunder declaring the respective persons shown in the third column hereunder to be "approved agents" for the purposes of Part II of the *Cattle Compensation Act 1967*. The revocations are to be effective from the respective dates shown in the fourth column hereunder.

<i>Date of Declaration</i>	<i>Date of Gazette</i>	<i>Name of Person</i>	<i>Effective Date of Revocation</i>
1 November 1972	18 October 1972	Geoffrey Arthur Wynne and Shirley Anne Wynne T/as "G. A. & S. A. Wynne" (No. CS69 on the Register)	7 November 1988
1 December 1973	28 November 1973	Geoffrey Laird Hill and David Robert Powling T/as "Hill & Powling" (No. CS75 in the Register)	1 July 1987

Pursuant to the provisions of Regulation 83 (1) of the Stamps Regulations 1981 I hereby state that the aforesaid revocations are being made at the request of the respective persons shown in the third column above.

B. C. EDDY
Deputy Comptroller of Stamps

Swine Compensation Act 1967 (No. 7614)

APPROVED AGENTS

Notice Under Section 14

I hereby revoke the respective declarations made on the respective dates shown in the first column hereunder and published in the *Government Gazette* on the respective dates shown in the second column hereunder declaring the respective persons shown in the third column hereunder to be "approved agents" for the purposes of Part II of the *Swine Compensation Act 1967*. The revocations are to be effective from the respective dates shown in the fourth column hereunder.

<i>Date of Declaration</i>	<i>Date of Gazette</i>	<i>Name of Person</i>	<i>Effective Date of Revocation</i>
1 November 1972	18 October 1972	Geoffrey Arthur Wynne and Shirley Anne Wynne T/as "G. A. & S. A. Wynne" (No. CS69 in the Register)	7 November 1988
1 December 1973	28 November 1973	Geoffrey Laird Hill and David Robert Powling T/as "Hill & Powling" (No. CS75 in the Register)	1 July 1987

Pursuant to the provisions of Regulation 83 (1) of the Stamps Regulations 1981 I hereby state that the aforesaid revocations are being made at the request of the respective persons shown in the third column above.

B. C. EDDY
Deputy Comptroller of Stamps

**ROAD SAFETY (VEHICLES)
REGULATIONS 1988**

Approval to use Disabled Persons Vehicles on Footpaths, Bicycle Paths and Reservations

Regulation 1604 (2) (h) of the Road Safety (Traffic) Regulations enables the Road Traffic Authority by notice in the *Government Gazette* to specify people or vehicles to whom the prohibition against driving a vehicle on a footway, bicycle path or reservation is not to apply.

In accordance with that regulation, I, Ian Francis Xavier Stoney, delegate of the Road Traffic Authority, specify a two or three wheeled vehicle propelled by a disabled or partially disabled person at a speed not exceeding 7 km/h.

IAN F. X. STONEY
Managing Director
Road Traffic Authority

Police Regulation Act 1958—Section 122

SALE OF FORFEITED PROPERTY

An owner is required for a 1987 Silver Ford Fairlane Sedan, ex-registered number DAZ 954, engine number JH63GP22955C, which came into the possession of Police on 7 December 1987.

In accordance with an order issued by the Melbourne Magistrates' Court on 26 October 1988, the vehicle will be sold by public auction at 10.00 a.m. on Friday, 14 April 1989, at Toorak Police Complex, corner Orrong Road and Malvern Road, Armadale.

K. GLARE
Chief Commissioner of Police

Police Regulation Act 1958—Section 122

SALE OF UNCLAIMED MOTOR VEHICLE

An owner is required for an unregistered white Yamaha 125cc trail bike, engine number V2-016171.

This vehicle came into possession of Police on 17 December 1987 and, if not claimed, will be sold by public auction at the Greensborough Police Station, 169 Grimshaw Street, Greensborough on Tuesday, 7 March 1989 at 10.00 a.m.

K. GLARE
Chief Commissioner of Police

Police Regulation Act 1958—Section 122

SALE OF UNCLAIMED MOTOR VEHICLE

An owner is required for a brown Ford sedan registration number NEL 941 (N.S.W.) engine number JG23NM78481C.

This vehicle came into possession of Police on 27 June 1988 and, if not claimed, will be sold by public auction at the Flemington Police Station, 34 Wellington Street, Flemington on Thursday, 9 March 1989 at 10.00 a.m.

K. GLARE
Chief Commissioner of Police

Planning and Environment Act 1987
**NOTICE OF AMENDMENT TO THE
GEELONG REGIONAL PLANNING
SCHEME**

Amendment No. R7

The Geelong Regional Commission has prepared Amendment No. R7 to the Geelong Regional Planning Scheme.

The Amendment proposes to change the Regional Section of the Planning Scheme by—

1. Rezoning an area adjoining Boyd Avenue, Moggs Creek from Rural Natural Features Zone to Reserved Residential Zone, while retaining the present Preservation Order Area overlay. A further area zoned Rural Natural Features with Preservation Order Area overlay is proposed to be included in a Reservation for Public Open Space (Existing)—D— State Forest, together with a small area of Public Open Space (Existing)—A— Foreshore and Streamside Reserve.

The Amendment can be inspected at Geelong Regional Commission, Fifth Floor, State Government Offices, Corner Fenwick and Little Malop Streets, Geelong 3220; Ministry for Planning and Environment, The Oldfleet Buildings, 477 Collins Street, Melbourne 3000; the Offices of the Shire of Barrabool.

Submissions about the Amendment must be sent to the Secretary, Geelong Regional Commission, P.O. Box 770, Geelong 3220, by Wednesday, 22 March 1989.

G. R. COWLING
Secretary
Geelong Regional Commission

State Electricity Commission Act 1958

**STATE ELECTRICITY COMMISSION
(LICENSING OF ELECTRICAL
MECHANICS) REGULATIONS 1974**

Alteration to Types of Restricted Wiring Work Permitted Under "R" Grade Licences

The Chief Electrical Inspector of the State Electricity Commission of Victoria pursuant to regulation 15 (3) of the State Electricity Commission (Licensing of Electrical Mechanics) Regulations 1974 (as amended) hereby gives notice that on and after 1 September 1989, "R" Grade licences which were previously issued to—

A. Electrical Fitters or special equipment servicemen will be deemed to be endorsed as follows:

"To carry out at consumer's installations the replacement of fuse elements up to 480 V and the disconnection and reconnection of appliances or their components for purposes of maintenance.

"This licence permits *maintenance only*. It does NOT permit the holder to remove appliances or components unless they are

to be replaced with appliances or components of identical power and current rating in exactly the same location without any alteration to existing cables."

B. Electric Water Heater Servicemen—Excluding sump pumps will be deemed to be endorsed as follows:

"To carry out at consumer's installations the replacement of fuse elements up to 480 V and the disconnection and reconnection of water heaters or their components for purposes of maintenance.

"This licence permits *maintenance only*. It does NOT permit the holder to remove water heaters or components unless they are to be replaced with water heaters or components of identical power and current rating in exactly the same location without any alteration to existing cables."

C. Electric Water Heater Servicemen—Including sump pumps will be deemed to be endorsed as follows:

"To carry out at consumer's installations the replacement of fuse elements up to 480 V and the disconnection and reconnection of water heaters and sump pumps for maintenance purposes.

"This licence permits *maintenance only*. It does NOT permit the holder to remove water heaters and sump pumps or components unless they are to be replaced with water heaters, sump pumps or components of identical power and current rating in exactly the same location without any alteration to existing cables."

D. Lighting Equipment Servicemen will be deemed to be endorsed as follows:

"To carry out at consumer's installations the replacement of fuse elements up to 480 V, the disconnection and reconnection of permanently wired incandescent or luminous discharge lighting equipment or their components for purposes of maintenance.

"This licence permits *maintenance only*. It does NOT permit the holder to remove lighting equipment or components unless they are to be replaced with lighting equipment or components of identical power and current rating in exactly the same location without any alteration to existing cables."

E. Lighting Equipment Servicemen the scope of whose work or duties does not involve them in high voltage discharge lighting will be deemed to be endorsed as follows:

"To carry out at consumer's installations the replacement of fuse elements up to

Victoria Government Gazette

480 V and the disconnection and reconnection of permanently wired incandescent or luminous discharge luminaires (other than high voltage equipment) or their components for purposes of maintenance.

"This licence permits *maintenance only*. It does NOT permit the holder to remove lighting equipment or components unless they are to be replaced with lighting equipment or components of identical power and current rating in exactly the same location without any alteration to existing cables."

IAN K. GRAHAM

Acting Chief Electrical Inspector
State Electricity Commission of Victoria

APPROVED ANALYSTS FOR BIOLOGICAL
MONITORING UNDER THE
OCCUPATIONAL HEALTH AND SAFETY
(LEAD CONTROL) REGULATIONS 1988
(February 1989)

Mr Robert Golec, Analabs, 5 Macarthur Street,
East Melbourne 3002.

Ms Fay Haslam, Analabs, 5 Macarthur Street,
East Melbourne 3002.

Ms A. Dixon, Dr. Dorevitch & Associates, 693
Burke Road, Camberwell 3124.

Mrs A. Sawyer, Dr. Dorevitch & Associates,
693 Burke Road, Camberwell 3124.

Mr S. Tiziani, Dr. Dorevitch & Associates,
693 Burke Road, Camberwell 3124.

Ms Rebecca L. Caffin, Nutritional Diagnostic
Services, 118 Hoddle Street, Abbotsford 3067.

Mr Brian E. James, Nutritional Diagnostic
Services, 118 Hoddle Street, Abbotsford 3067.

LIST OF AUTHORISED MEDICAL
PRACTITIONERS UNDER THE
OCCUPATIONAL HEALTH AND SAFETY
(LEAD CONTROL) REGULATIONS 1988
(February 1989)

Dr. V. S. Ashton, 70 Old Mornington Road,
Mt. Eliza 3930.

Dr. I. Balabin, 258 Main Road East, St. Albans
3021.

Dr. L. Barberis, M.M.B.W., Occupational
Health Branch, 20/625 Little Collins Street,
Melbourne 3000.

Dr. N. Bare, 450 Princes Highway, Noble Park
3174.

Dr. D. G. Barton, P.O. Box 302, Balwyn 3103.

Dr. John A. Bisby, 38 Reserve Road,
Beaumaris 3193.

Dr. R. Black, 157 Barkly Street, Brunswick
3056.

Victoria Government Gazette

Dr. I. G. Bonwick, 130 Nicholson Street, Coburg 3058.

Dr. J. Bottcher, c/o Gas and Fuel Corporation, 171 Flinders Street, Melbourne 3000.

Dr. N. Burke, Shell Company of Australia, 155 William Street, Melbourne 3000.

Dr. A. Carter, 4 Quinton Road, Burwood 3125.

Dr. C. Castle, 3 Maxwell Court, Attwood 3049.

Dr. A. J. Christophers, Analabs Occupational Health Services, 5 Macarthur Street, East Melbourne 3002.

Dr. W. Denehy, 18 Fairfield Avenue, Camberwell 3124.

Dr. M. Gliksmann, BHP Medical Centre, GPO Box 86A, Melbourne 3001.

Dr. I. Goater, 40 Boyd Avenue, Moggs Creek, via Aireys Inlet 3221.

Dr. J. Gray, 882 Glenduruel Road, Coghills Creek, via Creswick 3364.

Dr. J. Greacen, Occupational Health and Injury Management, 5 McDonald Street, Northcote 3070.

Dr. B. Hocking, Telecom Australia, 8/570 Bourke Street, Melbourne 3000.

Dr. S. Homolka, Metropolitan Transit Authority, 616 Little Collins Street, Melbourne 3000.

Dr. A. Lark, Health and Safety Division, P.O. Box 195, Morwell 3840.

Dr. W. Leung, 351 High Street, Lalor 3075.

Dr. D. Lewis, Ansett Airlines, 501 Swanston Street, Melbourne 3000.

Dr. Jack Lipp, 141 Bridge Street, Port Melbourne 3207.

Dr. K. Marks, Ammunition Factory, Private Bag No. 1, Footscray 3011.

Dr. J. Milne, 75 Park Drive, Parkville 3052.

Dr. P. Morley, 1/12 Box Hill Crescent, Box Hill North 3129.

Dr. P. Mutton, P.O. Box 2090, St. Kilda West 3182.

Dr. J. Nash, 23 Olinda Street, South Caulfield 3162.

Dr. T. Orchard, Holdens Motor Company, P.O. Box 161, Dandenong 3175.

Dr. L. Piterman, 326 South Road, Moorabbin 3189.

Dr. J. D. Rankin, 32 Balcombe Road, Mentone 3194.

Dr. D. Renton, 2281 Nepean Highway, Rye 3941.

Dr. J. Rubin, 91 Paisley Street, Footscray 3011.

Dr. M. Sargeant, Victoria Police Hospital, Dodds Street, South Melbourne 3205.

G 8 22 February 1989 399

Dr. F. Scheelings, 132 Bellarine Highway, Newcomb 3219.

Dr. R. D. Shields, c/o ICI House, Nicholson Street, Melbourne 3000.

Dr. A. Silcock, 6-8 Pleasant Rise, Croydon 3136.

Dr. J. Silver, P.O. Box 613, Hawthorn 3122.

Dr. Malcolm R. Sim, 8 Scott Street, Essendon 3040.

Dr. B. Teperman, Springvale Industrial Clinic, 1/145 Centre Dandenong Road, Cheltenham 3192.

Dr. J. Virgona, P.O. Box 924, Geelong 3220.

Dr. J. Wadsley, 45 Studley Street, Abbotsford 3067.

Dr. D. Wilson, 161 Keilor Road, North Essendon 3041.

Building Societies Act 1986

NOTICE OF WINDING UP AND
APPOINTMENT OF LIQUIDATOR/S

Greater Ballarat Permanent Building Society

Notice is hereby given that, pursuant to the powers contained in Part 9 of the *Building Societies Act 1986* and following my Certification that the society had not conducted any business for a period of six months, I have appointed Colin Stanley Wight and Kenneth John Stout of Arthur Young, Chartered Accountants, joint and several liquidators of Greater Ballarat Permanent Building Society.

Dated 31 January 1989

RONALD C. TREVETHAN
Registrar of Building Societies

Building Societies Act 1986

NOTICE OF WINDING UP AND
APPOINTMENT OF LIQUIDATOR/S

ABC Mutual Permanent Building Society

Notice is hereby given that, pursuant to the powers contained in Part 9 of the *Building Societies Act 1986* and following my Certification that the society had not conducted any business for a period of six months, I have appointed Colin Stanley Wight and Kenneth John Stout of Arthur Young, Chartered Accountants, joint and several liquidators of ABC Mutual Permanent Building Society.

Dated 31 January 1989

RONALD C. TREVETHAN
Registrar of Building Societies

Building Control Act 1981
**ORDER TO PROHIBIT THE OCCUPATION
OR USE OF A BUILDING—
"MANCHESTER HOUSE" 234 FLINDERS
LANE, MELBOURNE**

I, T. W. Roper, Minister for Planning and Environment, acting under section 143 (1) of the *Building Control Act 1981* prohibit the occupation or use of the building at 234 Flinders Lane, Melbourne.

T. W. ROPER
Minister for Planning and Environment

Creditors, next of kin and others having claims against the estate of any of the under-mentioned deceased persons are required to send particulars of their claims to the State Trust Corporation of Victoria, 168 Exhibition Street, Melbourne, Victoria 3000, the personal representative, on or before 1 May 1989 after which date the State Trust Corporation may convey or distribute the assets having regard only to the claims of which the State Trust Corporation then has notice:

Campbell, Annie Evalyne, also known as Annie Evelyn Campbell, late of 103 Keon Street, Thornbury, married woman, died 29 September 1988.

Clark, James McIntosh, late of 224 Canterbury Road, St. Kilda, storeman, died 11 July 1988.

Grenfell, Gladys Lillian, late of Ballarat, pensioner, died 18 October 1988.

Morley, Leo James, formerly of 68A Doncaster Road, North Balwyn, late of 29 Asquith Street, Kew, retired butcher, died 15 August 1988.

Dated at Melbourne 20 February 1988

W. J. KILPATRICK
Managing Director
State Trust Corporation

Creditors, next of kin and others having claims against the estate of any of the under-mentioned deceased persons are required to send particulars of their claims to the State Trust Corporation of Victoria, 168 Exhibition Street, Melbourne, Vic. 3000 the personal representative, on or before 27 April 1989 after which date the State Trust Corporation may convey or distribute the assets having regard only to the claims of which the State Trust Corporation then has notice:

Burton, Kathleen Elizabeth, formerly of 13 Chelsea Road, Chelsea, late of Unit 2, 27 Bardia Avenue, Seaford, spinster, died 6 October 1988.

Craigie, Harold Cameron, late of Unit 1, 5 Hiddleston Avenue, Box Hill South, widower, died 13 December 1988.

Kean, Donald Alexander, late of 32 Owen Street, Mitcham, retired, died 19 October 1988.

Victoria Government Gazette

Kelly, John Francis, late of 10 Commonwealth Court, Craigieburn, pensioner, died 12 December 1987.

Lacey, William Ian, formerly of 385 Neerim Road, Murrumbena, 370 Chesterville Road, East Bentleigh and Unit 3, 18 Mentone Parade, Mentone, late of Aderdeen Lodge, 5 Weuer Street, Dandenong, retired hardware merchant, died 14 October 1988.

Langshaw, Amelia, late of St. Arnaud, married woman, died 1 December 1985.

Nash, Laura, late of Warrnambool, pensioner, died 12 June 1988.

Nolan, Ivy Louise, late of Wyuna Private Nursing Home, 88 Cunningham Street, Northcote, pensioner, died 22 November 1988.

Pilgrim, Dorothy Glenny, also known as Dorothy Page, late of Ararat, pensioner, died 4 October 1988.

Scrivens, Martin Alan George, late of 36 Finlayson Street, Doncaster, retired, died 7 October 1988.

Thompson, Leonard, late of 290 Bell Street, Coburg, retired plumber, died 16 November 1988.

Westlake, Leslie Phillip Albert, late of 450 Haughton Road (in the will Haughton Road, Clayton), retired process worker, died 15 October 1988.

Young, Maurice, formerly of 22 Havelock Road, Hawthorn, late of Vincent De Paul Nursing Home, 110 Albion Road, Box Hill, pensioner, died 12 August 1988.

Young, Olive Irene, formerly of 3 Fraser Street, Middle Park, late of Aaron Private Nursing Home, 577 Neerim Road, Hughesdale, widow, died 19 November 1988.

Melbourne 16 February 1989

W. J. KILPATRICK
Managing Director
State Trust Corporation

Planning and Environment Act 1987
STRATHFIELDSAYE PLANNING SCHEME
Notice of Approval of Amendment
Amendment L5

The Minister for Planning and Environment has approved Amendment No. L5 to the Strathfieldsaye Planning Scheme.

The amendment comes into operation on the date this notice is published in the *Government Gazette*.

The amendment inserts 'caretakers house' as an additional consent use in the Rural Zone of Chapter 1 (Eppalock) in the Planning Scheme.

Victoria Government Gazette

A copy of the amendment can be inspected free of charge, during office hours at the Shire of Strathfieldsaye, Shire Office, Condon Street, Bendigo; Ministry for Planning and Environment, The Olderfleet Buildings, 477 Collins Street, Melbourne; Loddon-Campaspe Regional Planning Authority, 56 Edward Street, Bendigo.

GEOFF CODE
Manager
Planning Co-ordination Branch

Planning and Environment Act 1987
ALBERTON PLANNING SCHEME
Notice of Approval of Amendment
Amendment No. L3, Part 1

The Minister for Planning and Environment has approved Amendment No. L3 Part 1 to the Alberton Planning Scheme.

The amendment comes into operation on the date this notice is published in the *Government Gazette*.

The amendment proposes a map amendment to rezone land at Crown Allotments 8A and 8A1, Parish of Woranga, Traralgon-Yarram Road, Yarram from 'Agricultural' to 'Rural Residential'.

A copy of the amendment can be inspected, free of charge, during office hours, at the offices of the Shire of Alberton, Commercial Road, Yarram and at the Ministry for Planning and Environment, 477 Collins Street, Melbourne.

GEOFF CODE
Manager
Planning Co-ordination Branch

Planning and Environment Act 1987
NOTICE OF DECLARATION UNDER
SECTION 172 (2)

The Governor in Council hereby declares that for the better use, development and planning of the land known as Lots 1 and 2 on LP 120373, Parish of Narree Worrان is land over which section 172 (2) of the *Planning and Environment Act 1987* is in force.

The land is situated on the eastern side of Ryans Road within the Shire of Sherbrooke.

The declaration enables the Minister for Planning and Environment to compulsorily acquire land in this area in accordance with section 172 (2) (c) of the *Planning and Environment Act 1987*.

GEOFF CODE
Manager
Planning Co-ordination Branch

G 8 22 February 1989 401

Planning and Environment Act 1987
LILLYDALE PLANNING SCHEME
Notice of Approval of Amendment
Amendment No. L18

The Minister for Planning and Environment has approved Amendment No. L18 to the Lillydale Planning Scheme.

The amendment comes into operation on the date this notice is published in the *Government Gazette*.

The amendment rezones land at the south-west corner of Mt. Dandenong Road and Mountain View Road, Kilsyth from Residential G to Commercial (General) for future extension of the Kilsyth Shopping Centre subject to preparation of an Overall Development Plan.

A copy of the amendment can be inspected, free of charge, during office hours, at the offices of the Shire of Lillydale, and at the Ministry for Planning and Environment, 477 Collins Street, Melbourne.

GEOFF CODE
Manager
Planning Co-ordination Branch

Planning and Environment Act 1987
BUNGAREE PLANNING SCHEME
Notice of Approval of Amendment
Amendment L1

The Minister for Planning and Environment has approved Amendment L1 to the Bungaree Planning Scheme.

The amendment comes into operation on the date this notice is published in the *Government Gazette*.

The amendment rezones approximately 216 ha of land near Invermay from Rural to Rural Residential 1 and 2, bringing the land under the controls of Chapter 2 of the Scheme.

A copy of the amendment can be inspected, free of charge, during office hours, at the offices of the Shire of Bungaree, Shire Offices, Leigh Creek and at the Ministry for Planning and Environment, 477 Collins Street, Melbourne.

GEOFF CODE
Manager
Planning Co-ordination Branch

Planning and Environment Act 1987
HEIDELBERG PLANNING SCHEME
Notice of Approval of Amendment
Amendment L3

The Minister for Planning and Environment has approved Amendment L3 to the Heidelberg Planning Scheme.

402 G 8 22 February 1989

The amendment comes into operation on the date this notice is published in the *Government Gazette*.

The amendment rezones land at 490-496 Waterdale Road, Heidelberg Heights, from Existing Public Open Space to Residential C.

A copy of the amendment can be inspected, free of charge, during office hours, at the offices of the City of Heidelberg, Upper Heidelberg Road, Ivanhoe and at the Ministry for Planning and Environment, 477 Collins Street, Melbourne.

GEOFF CODE
Manager
Planning Co-ordination Branch

Planning and Environment Act 1987
SHEPPARTON (CITY) PLANNING
SCHEME

Notice of Approval of Amendment
Amendment L12

The Minister for Planning and Environment has approved Amendment L12 to the Shepparton (City) Planning Scheme.

The amendment comes into operation on the date this notice is published in the *Government Gazette*.

The amendment rezones land being part of the Channel Reserve, between Drummond Road and Wheelers Street, Shepparton, from Existing Public Purpose (Rural Water Commission) to Residential A.

A copy of the amendment can be inspected, free of charge, during office hours, at the offices of the City of Shepparton, Welsford Street, Shepparton and at the Ministry for Planning and Environment, 477 Collins Street, Melbourne.

GEOFF CODE
Manager
Planning Co-ordination Branch

Planning and Environment Act 1987
CAULFIELD PLANNING SCHEME

Notice of Lapsing of an Amendment
Amendment L1, Part B

On 15 February 1989 the Minister for Planning and Environment refused the above amendment.

The amendment proposed the rezoning of land at 338-398 Hawthorn Road, Caulfield, from Residential C to Office.

The amendment lapses on the date this notice is published in the *Government Gazette*.

GEOFF CODE
Manager
Planning Co-ordination Branch

Victoria Government Gazette

Planning and Environment Act 1987
METROPOLITAN REGION PLANNING
SCHEMES

Notice of Lapsing of an Amendment
Amendment RL11

On 15 February 1989 the Minister for Planning and Environment refused part of the above amendment.

The amendment proposed the rezoning of land in the vicinity of the South Gippsland Highway, Evans Road and the railway line, Cranbourne, from part Reserved Light Industrial and part Reserved Living to General Farming A and an Ordinance amendment to provide for a landscape buffer to this area (Cranbourne Inter Urban Break).

The amendment lapses on the date this notice is published in the *Government Gazette*.

GEOFF CODE
Manager
Planning Co-ordination Branch

Planning and Environment Act 1987
GEELONG REGIONAL PLANNING
SCHEME

Notice of Approval of Amendment
Amendment No. R10, Part 2

The Minister for Planning and Environment has approved Amendment No. R10, Part 2 to the Geelong Regional Planning Scheme.

The amendment comes into operation on the date this notice is published in the *Government Gazette*.

The amendment introduces a new use "indoor sports centre" in the Special Use No. 2 zone.

A copy of the amendment can be inspected free of charge, during office hours, at the office of the Geelong Regional Commission, cnr. Little Malop and Fenwick Streets, Geelong and each Council throughout the region and at the Ministry for Planning and Environment, 477 Collins Street, Melbourne.

GEOFF CODE
Manager
Planning Co-ordination Branch

Planning and Environment Act 1987
BRIGHT PLANNING SCHEME

Notice of Approval of Amendment
Amendment L7

The Minister for Planning and Environment has approved Amendment L7 to the Bright Planning Scheme.

The amendment comes into operation on the date this notice is published in the *Government Gazette*.

Victoria Government Gazette

The amendment rezones the surplus railway land in the Shire of Bright, being part of the former Wangaratta to Bright railway line, to appropriate zones and reservations. The amendment also designates the former Bright railway station as a site of historic or educational significance.

A copy of the amendment can be inspected, free of charge, during office hours, at the offices of the Shire of Bright, Churchill Avenue, Bright and at the Ministry for Planning and Environment, 477 Collins Street, Melbourne.

GEOFF CODE
Manager
Planning Co-ordination Branch

Planning and Environment Act 1987
CAULFIELD PLANNING SCHEME
Notice of Lapsing of an Amendment
Amendment L4, Part A

On 15 February 1989 the Minister for Planning and Environment refused part of the above amendment.

The amendment proposes to rezone land at 638-650 Glenhuntly Road, Caulfield, from Residential C to Office.

The amendment lapses on the date this notice is published in the *Government Gazette*.

GEOFF CODE
Manager
Planning Co-ordination Branch

Planning and Environment Act 1987
CAULFIELD PLANNING SCHEME
Notice of Approval of Amendment
Amendment L4, Part A

The Minister for Planning and Environment has approved part of Amendment L4, Part A to the Caulfield Planning Scheme.

The amendment comes into operation on the date this notice is published in the *Government Gazette*.

The amendment rezones land at 1227 Glenhuntly Road, Caulfield, from Residential C to Office.

A copy of the amendment can be inspected, free of charge, during office hours, at the offices of the City of Caulfield, on the corner of Glen Eira and Hawthorn Roads, Caulfield and at the Ministry for Planning and Environment, 477 Collins Street, Melbourne.

GEOFF CODE
Manager
Planning Co-ordination Branch

G 8 22 February 1989 403

Planning and Environment Act 1987
METROPOLITAN REGION PLANNING
SCHEMES
SOUTH MELBOURNE PLANNING
SCHEME
MELBOURNE PLANNING SCHEME
PORT OF MELBOURNE PLANNING
SCHEME

Notice of Amendment to the Planning Schemes
Amendment RL27

The Minister for Planning and Environment has prepared Amendment RL27 to the above Planning Schemes.

The Amendment's provisions would replace the existing controls over land use and development in the Southbank area contained in the relevant Planning Schemes. The proposed controls are based largely on the *Southbank: A Development Strategy* report released for comment in May 1986.

The area covered by the amendment is generally bounded by Montague Street, Johnson Street, the Yarra River, St. Kilda Road, Grant Street, Dodds Street, Coventry Street, Kings Way, Market Street, City Road, Ferrars Street, Buckhurst Street, Kerr Street and Gladstone Street, South Melbourne.

The amendment would introduce four new zones and revise the boundaries of a number of existing zones. It also contains proposed controls over height, plot ratio, setbacks, car parking, structures of heritage significance, development in the vicinity of bridges and other miscellaneous matters. The amendment would introduce new public purpose, public open space and road reservations and change the designation of some existing roads in the area.

A copy of the amendment can be inspected, free of charge, during office hours at the Ministry for Planning and Environment, Ground Floor, The Olderfleet Buildings, 477 Collins Street, Melbourne; the City of South Melbourne, Bank Street, South Melbourne; the City of Melbourne, Council House, 200 Little Collins Street, Melbourne, and the amendment as it applies to the Regional Section of the Metropolitan Region Planning Schemes at each other municipal office in the metropolitan region.

Submissions about the amendment must be sent to the Minister for Planning and Environment, Attention: Planning Co-ordination Branch, PO Box 2240T, Melbourne by 24 April 1989.

GEOFF CODE
Manager
Planning Co-ordination Branch
Ministry for Planning and Environment

404 G 8 22 February 1989

Planning and Environment Act 1987
FOOTSCRAY PLANNING SCHEME
Notice of Amendment
Amendment L1

The Minister for Planning and Environment has prepared this amendment to the Footscray Planning Scheme.

The amendment rezones part of Lots 7 and 8 Joseph Road, Footscray, from General Industrial Zone to Special Use No. 1 Zone. The land is to be used for religious purposes.

A copy of the amendment can be inspected, free of charge, during office hours at the Ministry for Planning and Environment, Ground Floor, The Olderfleet Buildings, 477 Collins Street, Melbourne; the City of Footscray, Town Hall, Napier Street, Footscray.

Submissions about the amendment must be sent to the Minister for Planning and Environment, Attention: Planning Co-ordination Branch, PO Box 2240T, Melbourne, 3001 by 24 March 1989.

GEOFF COOK
Assistant Manager
Planning Co-ordination Branch

Planning and Environment Act 1987
WERRIBEE PLANNING SCHEME
Notice of Approval of Amendment
Amendment L1

The Minister for Planning and Environment has approved Amendment L1 to the Werribee Planning Scheme.

The amendment comes into operation on the date this notice is published in the *Government Gazette*.

The amendment rezones Lot 1, Lodged Plan 149606 Argoona Road, Werribee from General Farming A to a Special Extractive A Zone.

A copy of the amendment can be inspected, free of charge, during office hours at the Ministry for Planning and Environment, Ground Floor, The Olderfleet Buildings, 477 Collins Street, Melbourne; The City of Werribee, Civic Centre, 45 Princes Highway, Werribee.

GEOFF COOK
Assistant Manager
Planning Co-ordination Branch

Planning and Environment Act 1987
PRESTON PLANNING SCHEME
Notice of Amendment
Amendment L7

The Minister for Planning and Environment has prepared this amendment to the Preston Planning Scheme.

Victoria Government Gazette

The amendment rezones No. 272 Murray Road, Preston, from Residential C zone to Service Business zone. The land is proposed to be used for a car park.

A copy of the amendment can be inspected, free of charge, during office hours at the Ministry for Planning and Environment, Ground Floor, The Olderfleet Buildings, 477 Collins Street, Melbourne; the City of Preston, City Hall, High Street, Preston.

Submissions about the amendment must be sent to the Minister for Planning and Environment, Attention: Planning Co-ordination Branch, PO Box 2240T, Melbourne, 3001 by 24 March 1989.

GEOFF COOK
Assistant Manager
Planning Co-ordination Branch

Planning and Environment Act 1987
SOUTH MELBOURNE PLANNING SCHEME

Notice of Amendment
Amendment L4

The Minister for Planning and Environment has prepared this amendment to the South Melbourne Planning Scheme.

The amendment rezones No. 74-76 Brady Street, South Melbourne from Existing Public Purpose to General Industrial Zone.

A copy of the amendment can be inspected, free of charge, during office hours at the Ministry for Planning and Environment, Ground Floor, The Olderfleet Buildings, 477 Collins Street, Melbourne; City of South Melbourne, Town Hall, Bank Street, South Melbourne.

Submissions about the amendment must be sent to the Minister for Planning and Environment, Attention: Planning Co-ordination Branch, PO Box 2240T, Melbourne, 3001 by 24 March 1989.

GEOFF COOK
Assistant Manager
Planning Co-ordination Branch

Planning and Environment Act 1987
HEIDELBERG PLANNING SCHEME

Notice of Approval of Amendment
Amendment L1

The Minister for Planning and Environment has approved Amendment L1 to the Heidelberg Planning Scheme.

The amendment comes into operation on the date this notice is published in the *Government Gazette*.

Victoria Government Gazette

The amendment reserves land on the north side of Lower Plenty Road between Greensborough Road and west of Brassy Avenue for a proposed road widening.

A copy of the amendment can be inspected, free of charge, during office hours at the Ministry for Planning and Environment, Ground Floor, The Olderfleet Buildings, 477 Collins Street, Melbourne; the City of Heidelberg, Civic Centre, Upper Heidelberg Road, Ivanhoe.

GEOFF COOK
Assistant Manager
Planning Co-ordination Branch

Planning and Environment Act 1987

KEILOR PLANNING SCHEME

Notice of Amendment to a Planning Scheme
Amendment L5

The Minister for Planning and Environment has prepared this amendment to the Keilor Planning Scheme.

The amendment rezones part of the Kealba High School site at Sunshine Road, Kealba, from Public Purposes—School to Residential C Zone. The land is no longer required by the Ministry of Education.

A copy of the amendment can be inspected, free of charge, during office hours at the Ministry for Planning and Environment, Ground Floor, The Olderfleet Buildings, 477 Collins Street, Melbourne; the City of Keilor, Municipal Offices, Calder Highway, Keilor.

Submissions about the amendment must be sent to the Minister for Planning and Environment, Attention: Planning Co-ordination Branch, PO Box 2240T, Melbourne, 3001 by 24 March 1989.

GEOFF COOK
Assistant Manager
Planning Co-ordination Branch

Planning and Environment Act 1987

WERRIBEE PLANNING SCHEME

Notice of Amendment
Amendment L2

The Minister for Planning and Environment has prepared this amendment to the Werribee Planning Scheme.

The amendment rezones the former police station site at 36 Duncans Road, Werribee from Residential C zone to Service Business zone.

A copy of the amendment can be inspected, free of charge, during office hours at the Ministry for Planning and Environment, Ground Floor, The Olderfleet Buildings, 477 Collins Street, Melbourne; the City of Werribee, Civic Centre, Princes Highway, Werribee.

G 8 22 February 1989 405

Submissions about the amendment must be sent to the Minister for Planning and Environment, Attention: Planning Co-ordination Branch, PO Box 2240T, Melbourne, 3001 by 24 March 1989.

GEOFF COOK
Assistant Manager
Planning Co-ordination Branch

Planning and Environment Act 1987

MARYBOROUGH PLANNING SCHEME

Notice of Approval of Amendment

The Minister for Planning and Environment has approved Amendment No. L3 to the Maryborough Planning Scheme.

The amendment comes into operation on the date this notice is published in the *Government Gazette*.

The amendment rezones part of CA's 1, 2, 3, 5A and 6, section 48B, Township of Maryborough (known as 18 Tuaggra Street, Maryborough) from Existing and Proposed Public Purposes Reserve to Service Trades.

A copy of the amendment can be inspected free of charge during office hours at the offices of the City of Maryborough, Municipal Offices, Neill Street, Maryborough; the Loddon-Campaspe Regional Planning Authority, 56 Edward Street, Bendigo; the Ministry for Planning and Environment, The Olderfleet Buildings, 477 Collins Street, Melbourne.

GEOFF CODE
Manager
Planning Co-ordination Branch

Planning and Environment Act 1987

METROPOLITAN REGION PLANNING SCHEMES

Notice of Amendment
Amendment RL76

The Minister for Planning and Environment has prepared this amendment to the Metropolitan Region Planning Schemes. The amendment includes modifications to the Regional Section of all Planning Schemes in the Metropolitan Region and to the Local Section of the Camberwell, Doncaster and Templestowe and Heidelberg Planning Schemes.

The amendment proposes to introduce additional controls to land in the vicinity of the Middle Yarra River between Burke Road and Banksia Street.

The additional controls are in the same form as existing provisions included in Clauses 23A of the Regional Section of the Planning Schemes. The proposed new controls would operate in

406 G 8 22 February 1989

addition to the existing zoning or reservation of the land. They are commonly referred to as overlay controls.

The Floodway Management Area is shown on the map. The new proposals are intended to ensure that any buildings or works proposed within the 1 in 100 year floodplain of the Yarra River are compatible with sound management of the floodplain. Any proposed buildings or works will require consent for construction.

A copy of the amendment can be inspected, free of charge, during office hours at the Ministry for Planning and Environment, Ground Floor, The Olderfleet Buildings, 477 Collins Street, Melbourne; The City of Camberwell, Civic Centre, 350 Camberwell Road, Camberwell; The City of Doncaster and Templestowe, Municipal Offices, 695 Doncaster Road, Doncaster; The City of Heidelberg, Civic Centre, Upper Heidelberg Road, Ivanhoe.

Submissions about the amendment must be sent to the Minister for Planning and Environment, Attention: Planning Co-ordination Branch, PO Box 2240r, Melbourne, 3001 by 24 March 1989.

GEOFF COOK
Assistant Manager
Planning Co-ordination Branch

Planning and Environment Act 1987
**METROPOLITAN REGION PLANNING
SCHEMES**

Notice of Approval of Amendment
Amendment RL11, Part 4

The Minister for Planning and Environment has approved Amendment RL11 Part 4 to the Metropolitan Region Planning Schemes.

The amendment comes into operation on the date this notice is published in the *Government Gazette*.

The amendment modifies the control on the allowable height of buildings in Queens Road, St. Kilda Road and Albert Road east of Moray Street. It also makes controls concerning the appearance of buildings and gives protection to buildings of architectural and historic interest.

A copy of the amendment can be inspected, free of charge, during office hours at the Ministry for Planning and Environment, The Olderfleet Buildings, 477 Collins Street, Melbourne, and at each municipal office in the Metropolitan Region.

GEOFF COOK
Assistant Manager
Planning Co-ordination Branch

Victoria Government Gazette

Planning and Environment Act 1987
**METROPOLITAN REGION PLANNING
SCHEMES**

Notice of Approval of Amendment
Amendment R37

The Minister for Planning and Environment has approved Amendment R37 to the Metropolitan Region Planning Schemes.

The amendment comes into operation on the date this notice is published in the *Government Gazette*.

The amendment allows 4200 square metres of office floor area at No. 651-653 Victoria Street, Abbotsford, City of Collingwood.

A copy of the amendment can be inspected, free of charge, during office hours at the Ministry for Planning and Environment, Ground Floor, The Olderfleet Buildings, 477 Collins Street, Melbourne, and at each municipal office in the Metropolitan Region.

GEOFF COOK
Assistant Manager
Planning Co-ordination Branch

**STATE TENDER BOARD
CONTRACTS ACCEPTED
Amendments**

<i>Schedule Number</i>	<i>Item Number</i>	<i>New Rate</i>	<i>Effective Date</i>
\$			
<i>Agricultural Chemicals, Etc.</i>			
Refer <i>Victoria Government Gazette</i> , P2, 6 February 1989			
1/03	48	78.50*	13.2.89
	49	232.00*	
*Delete: Apply Tender Board			
Add: Nufarm Limited			
<i>Motor Spirit, Kerosene, Fuel Oils and Lubricants</i>			
1/53b	25	0-4024	5.2.89
<i>Hand Tools</i>			
Refer <i>Victoria Government Gazette</i> , P3, 6 February 1989			
1/56	2	0-30+	13.2.89
	3	0-30+	
	4	0-30+	
	5	0-32+	
	6	0-32+	
	7	0-32+	
	8	0-52+	
	9	0-52+	
	10	0-52+	
	11	0-52+	

Schedule Number	Item Number	New Rate	Effective Date
\$			
+Delete: Apply Tender Board			
Add: Adair Industrial Supplies Pty. Ltd.			
	127	2.25#	13.2.89
	128	3.00#	
#Delete: Apply Tender Board			
Add: Thomas Warburton Pty. Ltd.			
<i>Passenger Sedans and Wagons</i>			
1/58	12E	23 435.00	16.2.89
<i>Photocopying Machines and Consumables</i>			
1/76	4	139.00*	1.2.89
*Delete: 1038Z			
Add: 5028Z			
<i>Electronic Data Processing—Consumables and Software</i>			
1/80	11	14.38	15.2.89
<i>Facsimile Equipment and Consumables</i>			
1/81	3	3450.00†	1.2.89
†Delete: Sharp Model FO3200			
Add: Sharp Model FO800			
<i>Provisions/Groceries</i>			
2/01A	62	66.23	20.1.89

J. M. PAWSON
Secretary to the Tender Board

Transport Act 1983

ROAD TRAFFIC AUTHORITY

Commercial Passenger Vehicle and Tow Truck Applications

Notice is hereby given that the following applications will be considered by the Road Traffic Authority on 28 March 1989.

Notice of any objections should be forwarded to reach the Manager, Vehicle Licensing Branch or any Regional Office of the Road Traffic Authority not later than 22 March 1989.

It will not be necessary for interested parties to appear on the hearing date specified, unless advised in writing by the Authority.

Notification of the date for consideration of applications which are objected to and which require determination by the Road Transport Licensing Tribunal will be published by further notice in this Gazette.

E. Boyovski, St. Albans. Application to license three commercial passenger vehicles to be purchased, in respect of two Cadillac stretched limousines (1980, 1984) and one 1987 Ford LTD stretched limousine each with seating capacity for 6 passengers to operate as metropolitan hire cars from 1 Jacinta Way, St. Albans.

Broadmeadows Bus Charter P/L, Campbellfield. Application to license four commercial passenger vehicles to be purchased, in respect of four 1988 Mercedes Benz sedans each with seating capacity for 4 passengers to operate as country hire cars from 7 Wallis Street, Seymour.

R. E. & V. J. Campbell, North Geelong. Application for variation of the conditions of tow truck licence number TOW 338 which authorises the licensed vehicle to be managed, controlled and operated from a depot situated at 15 Douro Street, North Geelong to change the depot address to Gravelpits Road, South Geelong.

Domino River Pty Ltd, South Melbourne. Application for variation of the conditions of licences MH 4276 and MH 4277 to change the licensed vehicles from one 1977 Cadillac stretched limousine and one 1979 Lincoln Continental stretched limousine to two 1986-87 Ford stretched limousines.

Gray Blakey Motors P/L, Koo-Wee-Rup. Application to license one class 2 tow truck to be purchased, to operate from a depot situated at Station Street, Koo-Wee-Rup for the purpose of lifting and carrying or towing damaged or disabled motor cars from within a 50 km radius of the above depot but excluding the ability to attend the scene of a motor car accident.

E. Petras, Carlton. Application to license one commercial passenger vehicle to be purchased, in respect of a 1987-88 Ford LTD sedan with seating capacity for 4 passengers to operate as a metropolitan hire car from 7/980 Lygon Street, Carlton.

G. J. Schultz, Nhill. Application to license one class 2 tow truck to be purchased, to operate from a depot situated at Lot 46 Park Street, Nhill for the purpose of:

- (i) lifting and carrying or towing damaged or disabled motor cars within a 30 km radius of Nhill Post Office including the ability to attend the scene of a motor car accident; and
- (ii) for the delivery of damaged or disabled motor cars throughout the State of Victoria.

K. Sivov, Thomastown. Application to license two commercial passenger vehicles in respect of one 1985 Ford LTD stretched limousine and one 1987 Ford Fairlane stretched limousine each with seating capacity for 7 passengers to operate as special purpose vehicles from Factory 12, 350 Settlement Road, Thomastown for the carriage of passengers for wedding parties.

Dated 22 February 1989

R. McQUILLEN
Group Manager
Vehicle Registration

Public Records Act 1973

DECLARATION OF RECORDS NOT AVAILABLE FOR PUBLIC INSPECTION

Whereas section 10 (1) of the *Public Records Act 1973* provides inter alia that—
 “The Minister by notice published in the *Government Gazette* may—

(a) declare that any specified records or records of any specified class shall not be available for public inspection for a period of five years after the date of their transfer to the Public Record Office.”

I, Ronald William Walsh, Minister for Property and Services, do now by this notice declare the records listed on the schedule below shall not be available for public inspection for a period of five (5) years after the date of their transfer to the Public Record Office.

R. W. WALSH
 Minister for Property and Services

Schedule

Series No.	Description of Records	Date of Transfer
VPRS 7305/P3	Correspondence and Company Files (Decentralisation and Industrial Development), 1944–1983.	1987
VPRS 7305/P5	Correspondence and Company Files (Decentralisation and Industrial Development), 1944–1983.	1987
VPRS 7306/P2	Correspondence Files of the Division of Industrial Development, Annual Single Number Series, 1942–1980.	1987
VPRS 7306/P4	Correspondence Files of the Division of Industrial Development, Annual Single Number Series, 1945–1981.	1987
VPRS 7306/P5	Correspondence Files of the Division of Industrial Development, Annual Single Number Series, 1947–1973.	1987
VPRS 7316/P2	Correspondence (Administration, Policy, Company and Project) Files, Multiple Number Series, 1971–1984.	1987
VPRS 7316/P3	Correspondence (Administration, Policy, Company and Project) Files, Multiple Number Series, 1949–1984.	1987
VPRS 7316/P4	Correspondence (Administration, Policy, Company and Project) Files, Multiple Number Series, 1973–1985.	1987
VPRS 7323/P1	Central Administration Correspondence Files, Multiple Number Series (2) 1944–1983	1987
VPRS 7323/P4	Central Administration Correspondence Files, Multiple Number Series (2), 1946–1984.	1987
VPRS 7347/P1	Agenda and Minutes of the Albury–Wodonga Development Corporation, 1974–1980.	1987

Police Regulation Act 1958, Section 122
 SALE OF UNCLAIMED PROPERTY

An owner is required for an unregistered red and silver 125 cc single cylinder motor cycle.

This vehicle came into the possession of Police on 25 July 1988, and if not claimed it will be sold by public auction at 10.00 a.m. on Friday, 14 April 1989, at Corio Police Station, corner Bacchus Marsh Road and Purnell Road, Corio.

K. GLARE
 Chief Commissioner of Police

Police Regulation Act 1958, Section 122
 SALE OF UNCLAIMED PROPERTY

An owner is required for a 1966, pale blue, Ford Falcon sedan, registered number JPA 401.

This vehicle came into the possession of Police on 2 December 1987, and if not claimed it will be sold by public auction at 10.00 a.m. on Friday, 21 April 1989 at Greensborough Police Station, corner McDowell and Grimshaw Streets, Greensborough.

K. GLARE
 Chief Commissioner of Police

The Dental Board of Victoria
RECORD OF TEMPORARY DENTAL REGISTRATIONS
 Twelve months ended 31 January 1989

<i>Date of Registration</i>	<i>Name</i>	<i>Address</i>	<i>Qualification</i>	<i>Period of Registration</i>	<i>Purpose of Registration</i>
8.2.88	Phoebe, Margaret Merrilyn	Dental Flight, RAAF Base, Glenbrook N.S.W.	B.D.S. Sydney 1980	8.2.88-19.2.88	To attend Summer School in Oral Surgery
8.2.88	Giles, Anthony Edward	3 Beach St, Cronulla, N.S.W. 2230	B.D.S. Sydney 1956	8.2.88-19.2.88	To attend Summer School in Oral Surgery
8.2.88	Hislop, Jeffrey Paul	20 Norm St, Kenmore, Brisbane	B.D.S. Queensland 1983	8.2.88-19.2.88	To attend Summer School in Oral Surgery
8.2.88	Linsley, John Francis	43A The Corso, Manly N.S.W. 2095	B.D.S. Sydney 1978	8.2.88-19.2.88	To attend Summer School in Oral Surgery
8.2.88	Abrahams, Alexander John	43 Kensington Rd, Bolwarra N.S.W. 2320	B.D.S. Sydney 1981	8.2.88-19.2.88	To attend Summer School in Oral Surgery
8.2.88	Burgess, John Rowan	Lot 22, Louth Park Rd, East Maitland N.S.W. 2323	B.D.S. Sydney 1980	8.2.88-19.2.88	To attend Summer School in Oral Surgery
22.2.88	Filler, Patricia	46 Nicholas St, Newtown, Geelong 3220	B.D.S. Birmingham 1965 L.D.S.R.C.S. England 1964	22.2.88-26.2.88	To attend Summer School in Endodontics
22.2.88	Moran, Thomas	24 Elizabeth St, Norwood S.A. 5067	B.D.S. Adelaide 1980 B.Sc. 1977	22.2.88-26.2.88	To attend Summer School in Endodontics
22.2.88	O'Leary, Paul Damien	Shillabeer Rd, Oakbank S.A.	B.D.S. Adelaide 1980	22.2.88-26.2.88	To attend Summer School in Endodontics
8.2.88	Coombes, Catherine	21 Dental Unit, RMC, Duntroon, Canberra 2600	B.D.S. Sydney 1984	8.2.88-19.2.88	To attend Summer School in Oral Surgery
1.2.88	Peta Anne Wedenberg, Eva Cecilia	C/- Faculty of Dental Science, University of Melbourne, 711 Elizabeth St, Melbourne	D.D.Ss. (KJ) 1983 PhD (KJ) 1987	1.2.88-31.1.90	Academic appointment and clinical teaching in restorative dentistry
6.2.88	Arnold, Brenda	20 Calbina Rd, Northbridge	B.D.S. Sydney M.Sc. London	6.2.88-13.2.88	Post Graduate learning
6.2.88	Henrietta Fabre, Leonard George	6 Linden Ave, Pymble N.S.W. 2073	B.D.S. Sydney	6.2.88-13.2.88	Post Graduate learning

Date of Registration	Name	Address	Qualification	Period of Registration	Purpose of Registration
8.2.88	Moran, Michael Thomas	C/- Community Health Centre, Alice Springs N.T.	B.D.S. Adelaide 1977	8.2.88-10.2.88	To attend Summer School in Oral Surgery
1.2.88	MADu, Node Kibani	C/- Dept. of Dental Medicine and Surgery, University of Melbourne, 711 Elizabeth St, Melbourne	B.D.S. (PNG) 1985	1.2.88-31.1.90	Undertaking full-time candidature for the Degree of M.D.S. (Uni. of PNG)
7.3.88	Exler, Leonid	22 Octavia Cres, St. Kilda 3182	B.D.S. Moscow 1980	7.3.88-7.6.88	Clinical experience prior to ADEC exam
14.3.88	Li, Ru-yao	C/- Dept. of Dental Medicine and Surgery, University of Melbourne, 711 Elizabeth St, Melbourne	M.B. (Sun Yat-Sen University)	14.3.88-13.3.89	Academic visitor studying oral pathology and oral medicine
23.3.88	Khalili, Jafar	3/25 Firth St, Doncaster 3108	Doctor of Medical Dentistry, Deocampo Memorial College, Manila 1983	23.3.88-22.12.88	Clinical experience prior to ADEC exam
23.3.88	Minopoulos, Peter	95 Rose St, Lower Templestowe 3107	Dental Degree, University of Salonica 1976	23.3.88-22.12.88	Clinical experience prior to ADEC exam
23.3.88	Doukas, Stella	90 Bowen St, Camberwell Vic. 3124	Dental Degree, University of Thessaloviki 1976	23.3.88-22.7.88	Clinical experience prior to ADEC exam
23.3.88	Cieresko, Czeslawa	21 Fox Close, Highett Vic. 3190	Dental Degree Poland 1975	23.3.88-22.12.88	Clinical experience prior to ADEC exam
18.3.88	Jean, Gillian Elizabeth	C/- First Fleet Re-Enactment Co., 435A Kent St, Sydney N.S.W. 2000	B.D.S. London 1984 L.D.S.R.C.S. England 1985	18.3.88	To work one session at the Royal Dental Hospital of Melbourne
2.5.88	Nguyen, Thi Tot	8 Watson St, Beverley S.A. 5009	Dentist (Vietnam) 1972 Dental Assist. Qual. Aust.	2.5.88-2.7.88	Clinical experience prior to ADEC exam

<i>Date of Registration</i>	<i>Name</i>	<i>Address</i>	<i>Qualification</i>	<i>Period of Registration</i>	<i>Purpose of Registration</i>
23.6.88	Budthardjo, Lianna	19 Blackburn Ave, North Rocks N.S.W. 2151	B.D.S. Indonesia 1980 Master of Public Health California 1986	23.6.88-23.8.88	Clinical experience prior to ADEC exam
30.6.88	Abdollahi, Hossain	9/1 Mascot Dve, Eastlakes N.S.W. 2018	Doctor of Dental Medicine, Uni. of the East, 1983 Manila, Philippines	30.5.88-30.6.88	Clinical experience prior to ADEC exam
11.7.88	Pawlowska-Olszewska, Elizabeth	4/6 Rockley Rd, South Yarra 3141	B.D.S. Warsaw 1981	11.7.88-11.10.88	Clinical experience following ADEC exam
18.7.88	Sullivan, Steven Mark	19/23 Millswyn St, South Yarra 3141	Doctor of Dental Surgery 1983 Cert. Oral & Maxillofacial Surgery—Surgery Eligible 1988	18.7.88-18.1.89	Post Graduate experience
1.12.88	Jian, Zhou	C/- Dept. of Stomatology, Peking Union Medical College, Beijing, China	Dip. Graduation of Stomatology Beijing Medical College 1960	1.12.88-1.12.89	Post Graduate study
5.9.88	Marek, Janina Anna	12 Alawarra St, Howrah Tas. 7018	Degree in Dental Surgery, Krakow Poland 1971	5.9.88-5.1.89	Clinical experience prior to ADEC exam
5.9.88	Prokop-Obrocka, Danuta	7 Leanne St, Rochedale South, Brisbane 4123	Degree of Dental Surgeon, Szezecin, Poland 1971	5.9.88-5.1.89	Clinical experience prior to ADEC exam
5.9.88	Sivaneswaran, Shanti	6 Hum St, New Lambton Heights N.S.W. 2305	B.D.S. Mipore India 1978	5.9.88-5.1.89	Clinical experience prior to ADEC exam
5.9.88	Finti, Adrian	1/10 Crimea St, Caulfield North	Degree of Dental Surgery Bucharest, Romania 1985	5.9.88-5.1.89	Clinical experience prior to ADEC exam

Date of Registration	Name	Address	Qualification	Period of Registration	Purpose of Registration
5.9.88	Tran, Dao	8/510 Lygon St, Carlton 3053	Degree of Dentistry Uni. of Vietnam 1980	5.9.88-5.1.89	Clinical experience prior to ADEC exam
5.9.88	Mallari, Magdalena	75 Cheddar Rd, Reservoir	Doctor of Dental Medicine Manila Central Escalay Uni. Philippines 1984	5.9.88-5.1.89	Clinical experience prior to ADEC exam
17.10.88	Cameron, Angus Crawford	41 Hastings Rd, Warawee N.S.W. 2074	B.D.S. Sydney 1984	17.10.88-31.10.88	Post Graduate Education
31.10.88	Marculescu, Victoria	7/75 O'Brien St, North Bondi N.S.W. 2026	University of Bucharest 1976	31.10.88-31.12.88	Clinical experience prior to ADEC exam
28.12.88	Sun, Genglin	C/- Dept. of Dental Medicine and Surgery, University of Melbourne, 711 Elizabeth St, Melbourne	Graduated from Tianjin Medical College 1977	28.12.88-28.12.89	To gain experience in Oral Surgery and experience in research
1.1.89	Montesinos, Luz Elena	C/- Mr Alban Johnson, 83 York St, Sandy Bay Tas. 7005	Dental Surgeon Mexico 1983	1.1.89-1.1.91	Post Graduate training (M.D.Sc. Periodontics)
10.1.89	Carakitsos, Demetrios	37 Afton Street, Essendon 3040	B.D.S. Brazil 1981	10.1.89-10.5.89	Clinical experience following ADEC exam
9.1.89	Goodday, Reginald Hugh Bayard	C/- Dept. of Dental Medicine and Surgery, University of Melbourne, 711 Elizabeth St, Melbourne	D.D.S. Dalhousie University, Nova Scotia 1979 M.Sc. (O.M.S.) Dalhousie University, Nova Scotia 1988	9.1.89-9.9.89	Lecturer, Oral Medicine and Oral Surgery Section

EWAN L. DEANE
Registrar, Dental Board of Victoria

Victoria Government Gazette

APPLICATIONS FOR EXPLORATION
LICENCE WITHDRAWN

- No. 2221; Latville P/L; 10 km², Shire of Maryborough.
No. 2222; Latville P/L; 53 km², Shire of Maldon.
No. 2330; R. M. & W. P. Brooks; 50.75 km², Shire of Bendigo City, Huntly and Strathfieldsaye.
Nos. 2359 & 2360; Takoradi Gold (Australia) P/L; 25 and 13.75 km², Shire of Yea.
No. 2362; Pioneer Gold Mining Corp. P/L; 24 km², Shire of Bet Bet.
No. 2271; Cerberus Minerals P/L; 328 km², Shire of Broadford, Yea and Whittlesea.
No. 2346; Metals Exploration Ltd; 65.5 km², Shire of Maldon, Newstead and Creswick.
No. 2382; Pioneer Gold Mining Corp. P/L; 88 km², Shire of Ripon and Grenville.
No. 2422; Burgundy Exploration P/L; 154 km², Shire of Pyalong.

EXPLORATION LICENCES EXPIRED

- No. 1684; Mumbil Mines NL; 42 km², Parish of Kaneek and Nurong.

The above expired area will become available again for exploration licence on 14 July 1989.

- No. 1686; Planet Resources Group NL; 356 km², Shire of Creswick, Talbot and Clunes.

The above expired area will become available again for exploration licence on 17 June 1989.

AREAS RELINQUISHED FROM
EXPLORATION LICENCES

- No. 1673; 11.75 km², County of Ripon.

The above relinquished area will become available again for exploration licence on 22 June 1989.

ADDENDA

The availability of the cancelled area of EL No. 2099 which appeared in the *Victoria Government Gazette* No. G2 should have read "to become available again on 29 June 1989".

Exploration Licence No. 1931-1 which appeared in the *Victoria Government Gazette* No. G6 under the heading "Applications for Exploration Licence Withdrawn" should have appeared under the heading "Intention to Extend Exploration Licences".

County Court Sittings 1989

ATTORNEY-GENERAL'S DEPARTMENT

Notice is hereby given that the sittings of the County Court appointed to commence at Sale on Monday, 27 February 1989 will now be held at Bairnsdale and will commence on Monday, 27 February 1989.

G. R. D. WALDRON
Chief Judge of the County Court of Victoria

G 8 22 February 1989 413

APPOINTMENT OF "SPRING STREET"
POLLING PLACE

Rodney By-election

I hereby appoint pursuant to section 148 (3) of the *Constitution Act Amendment Act 1958*, "Spring Street" to be a polling place within the City of Melbourne for the Rodney District by-election to be held 4 March 1989.

C. A. BARRY
Acting Electoral Commissioner

COUNTRY FIRE AUTHORITY

Declaration of Fire Danger Period

In pursuance of the powers conferred by section 4 of the *Country Fire Authority Act 1958*, I, Neil Albert Pope, Acting Minister for Police and Emergency Services, after consultation with the Minister for Conservation, Forests and Lands hereby declare the following periods to be the fire danger periods in the municipalities or parts of municipalities specified, commencing on the date shown and, unless varied by subsequent declaration, ending at midnight on Sunday, 30 April 1989:

To commence from and inclusive of Monday, 27 February 1989:

City of Whittlesea (those portions not included in the Metropolitan Fire District).

N. POPE

A/Minister for Police and Emergency Services
Ministry for Police and Emergency Services
Melbourne, 21 February 1989

NOTICE PURSUANT TO SECTION 160 (2)
(d) OF THE ACCIDENT COMPENSATION
ACT 1985 (AS AMENDED)

Pursuant to section 160 (2) (d) (ii) of the *Accident Compensation Act 1985* (as amended), the Victorian Accident Rehabilitation Council hereby publishes an alteration to the list of names of persons providing rehabilitation services who are approved by the Council to provide certificates of incapacity under section 114A of the Act. This name is published as having been removed from all lists as previously published in the *Government Gazette*.

(From WorkCare Rehabilitation Services)

Leonie Schneider

(From Council Approved Private
Rehabilitation Providers)

Dr. V. Ashton

Helen McPhee

Dr. Colm Moore

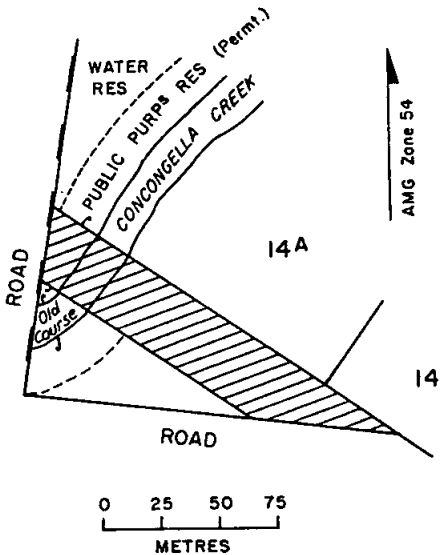
Dr. Mano Thevathasen

Dr. Jennifer Perlstein

ORDERS IN COUNCIL

Land Act 1958
UNUSED ROAD CLOSED
 The Governor in Council under section 349 of the *Land Act 1958* and with the consents in writing of the municipality concerned and the adjoining owners closes the following unused road:

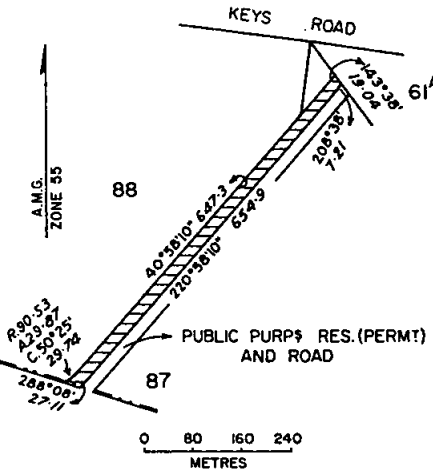
MUNICIPAL DISTRICT OF SHIRE OF STAWELL
GREAT WESTERN—The road in the Township of Great Western Parish of Congongella shown by hatching on plan hereunder—(G 120 (3)) (L4-351).



Dated 14 February 1989
 Responsible Minister:
KAY SETCHES
 Minister for Conservation, Forests and Lands
KATHY OUZOUNIS
 Acting Clerk of the Executive Council

Land Act 1958
UNUSED ROAD CLOSED
 The Governor in Council under section 349 of the *Land Act 1958* and with the consents in writing of the municipality concerned and the adjoining owners closes the following unused road:

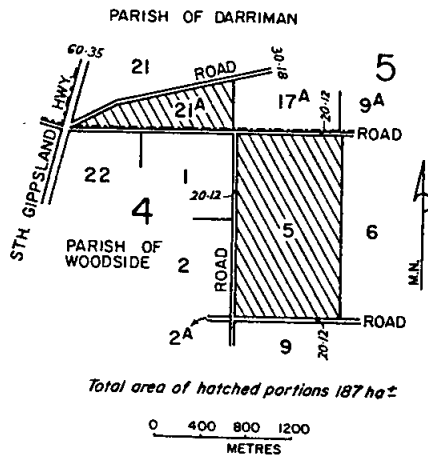
MUNICIPAL DISTRICT OF THE CITY OF SPRINGVALE
DANDENONG—The road in the Parish of Dandenong as indicated by hatching on plan hereunder—(D 19 (5)) (L11-2444).



Dated 14 February 1989
 Responsible Minister:
KAY SETCHES
 Minister for Conservation, Forests and Lands
KATHY OUZOUNIS
 Acting Clerk of the Executive Council

Crown Land (Reserves) Act 1978
CROWN LAND PERMANENTLY RESERVED
 The Governor in Council under sections 4 and 7 of the *Crown Land (Reserves) Act 1978* permanently reserves for the purpose mentioned and also excepts from prospecting or from occupation for mining purposes under any miners right the following Crown land:

MUNICIPAL DISTRICT OF THE SHIRE OF ALBERTON
DARRIMAN AND WOODSIDE—
 Conservation of an area of natural interest, 187 hectares, more or less, being Crown Allotment 21A, Section 5, Parish of Darriman and Crown Allotment 5, Section 4, Parish of Woodside as indicated by hatching on plan hereunder—(2497, W 217 (6)) (Rs 13265).



Dated 14 February 1989

Responsible Minister:

KAY SETCHES

Minister for Conservation, Forests and Lands

KATHY OUZOUNIS

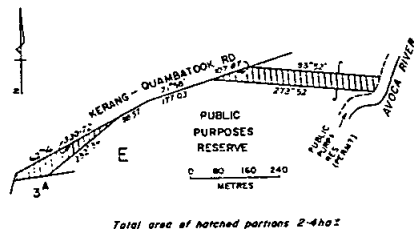
Acting Clerk of the Executive Council

Crown Land (Reserves) Act 1978

NOTICE OF INTENTION

The Governor in Council under section 10 of the *Crown Land (Reserves) Act 1978* gives notice of intention to revoke the following temporary reservations:

BUDGERUM WEST—The temporary reservation by Order in Council of 7 February 1939 of 49.7 hectares, more or less, of land in the Parish of Budgerum West as a site for Public purposes, revoked as to part by Order in Council of 27 April 1967, so far only as the portion containing 2.4 hectares, more or less, as indicated by hatching on plan hereunder—(B688(10)) (Rs. 4915).



BUNGIL—The temporary reservation by Order in Council of 18 July 1881 of 1.619 hectares of land in section 1, Parish of Bungil as a site for Public purposes (State School)—(L8-5031).

CORACK EAST—The temporary reservation by Order in Council of 11 November 1879 of 62.95 hectares of land in the Parish of Corack East as a site for Watering purposes—(Rs. 2654).

DAALKO—The temporary reservation by Order in Council of 17 February 1916 of 39.28 hectares of land in the Parish of Daalko as a site for Water Supply purposes—(Rs. 902).

EILDON—The temporary reservation by Order in Council of 16 February 1874 of 2.023 hectares of land in the Parish of Eildon as a site for State School purposes—(Rs. 6858).

GERANG GERUNG—The temporary reservation by Order in Council of 7 December 1891 of 74.33 hectares of land in the Parishes of Gerang Gerung and Woraigworm, revoked as to part by Order in Council of 13 July 1903, so far as the balance remaining of 33.65 hectares in the Parish of Gerang Gerung—(Rs. 7263).

KALINGUR—The temporary reservation by Order in Council of 10 October 1887 of 34.43 hectares of land in the Parish of Kalingur as a site for Water Supply purposes—(Rs. 13162).

LAWLOIT—The temporary reservation by Order in Council of 24 August 1880 of 16.19 hectares of land in the Township of Lawloit, Parish of Lawloit as a site for affording access to Water—(Rs. 9797).

MARNOO—The temporary reservation by Order in Council of 2 March 1920 of 24.28 hectares of land in the Parish of Marnoo as a site for Water Supply purposes, revoked as to part by Order in Council of 10 February 1953 so far as the balance remaining of 16.51 hectares—(Rs. 2117).

TANDARRA—The temporary reservation by Order in Council of 17 December 1888 of 91.68 hectares of land being Crown Allotment 50A, Parish of Tandarra as a site for the Growth and Preservation of Timber—(Rs. 13925).

TRARALGON—The temporary reservation by Order in Council of 21 March 1967 of 658 square metres of land in the Township of Traralgon, Parish of Traralgon as a site for Public purposes (Forests Department purposes)—(Rs. 8706).

WINIAM—The temporary reservation by Order in Council of 16 February 1886 of 17.54 hectares of land in the Parish of Winiam as a site for Conservation of Water, revoked as to part by Order in Council of 27 April 1937 so far as the balance remaining of 16.63 hectares—(Rs. 239).

WINIAM—The temporary reservation by Order in Council of 19 July 1960 of 1.214 hectares of land in the Parish of Winiam as a site for Water Supply purposes in addition to and adjoining the site temporarily reserved therefor by Order in Council of 16 February 1886—(Rs. 239).

WINIAM—The temporary reservation by Order in Council of 20 January 1891 of 35.08 hectares of land in the Parish of Winiam as a site for Water Supply purposes, revoked as to part by Order in Council of 13 November 1979 so far as the balance remaining of 9.143 hectares—(Rs. 238).

Dated 14 February 1989

Responsible Minister:

KAY SETCHES

Minister for Conservation, Forests and Lands

KATHY OUZOUNIS

Acting Clerk of the Executive Council

Crown Land (Reserves) Act 1978
CROWN LANDS TEMPORARILY
RESERVED

The Governor in Council under sections 4 and 7 of the *Crown Land (Reserves) Act 1978* temporarily reserves for the purposes mentioned and also excepts from prospecting or from occupation for mining purposes under any miners right the following Crown lands:

MUNICIPAL DISTRICT OF THE SHIRE OF
SOUTH GIPPSLAND

FOSTER AND WONGA WONGA SOUTH—Preservation on species of native plants, 38 hectares, more or less, of land in the Township of Foster and the Parish of Wonga Wonga South as shown by hatching on plan marked A/6.12.88 attached to Department of Conservation, Forests and Lands Correspondence No. Rs. 13950 and being the land described in the Land Conservation Council's Final Recommendation G10 for the South Gippsland Area, District 2, excluding Government Roads and the areas temporarily reserved as sites for the Preservation of Native Flora by Orders in Council of 23 July 1957 and 21 October 1958—(Rs. 13950).

MUNICIPAL DISTRICT OF THE SHIRE OF
ROSEDALE

STRADBROKE—Preservation of species of native plants, 2300 hectares, more or less, of land in the Parish of Stradbroke shown bordered red on plan marked S:26.1.89 attached to Department of Conservation, Forests and Lands Correspondence No. Rs. 13149 and being the land described in the Land Conservation Council's Final Recommendation B1 for the Stradbroke area excluding Government Roads—(Rs. 13149).

MUNICIPAL DISTRICT OF THE SHIRE OF
KOWREE

TOOLONGROOK—Management of Wildlife, 3.965 hectares, more or less, of land in the Parish of Toolongrook shown bordered red on plan marked T2:20.1.89 attached to

Department of Conservation, Forests and Lands Correspondence No. Rs. 14029 and being the land described as portion of a small lake adjacent to Allotment 52 in the Land Conservation Council's Final Recommendation D53 for the South-Western Area, District 2—(Rs. 14029).

MUNICIPAL DISTRICT OF THE SHIRE OF
KOWREE

TOOLONGROOK—Management of Wildlife, 37.6 hectares, more or less, of land in the Parish of Toolongrook shown bordered red on plan marked T:19.1.89 attached to Department of Conservation, Forests and Lands Correspondence No. Rs. 14031 and being the land described as Two salt-water wetlands east of Allotment 50A in the Land Conservation Council's Final Recommendation D53 for the South-Western Area, District 2—(Rs. 14031).

MUNICIPAL DISTRICT OF THE SHIRE OF
KOWREE

TOOLONGROOK—Management of Wildlife, 18.8 hectares, more or less, of land in the Parish of Toolongrook shown bordered red on plan marked T3:20.1.89 attached to Department of Conservation, Forests and Lands Correspondence No. Rs. 14030 and being the land described as a small lake adjacent to Allotments 52 and 85A in the Land Conservation Council's Final Recommendation D53 for the South-Western Area, District 2—(Rs. 14030).

Dated 14 February 1989

Responsible Minister:

KAY SETCHES

Minister for Conservation, Forests and Lands

KATHY OUZOUNIS

Acting Clerk of the Executive Council

Crown Land (Reserves) Act 1978
CROWN LANDS TEMPORARILY
RESERVED

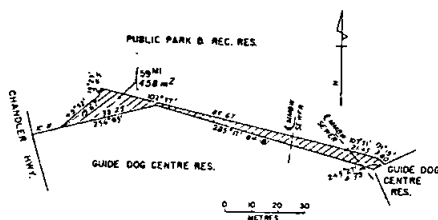
The Governor in Council under sections 4 and 7 of the *Crown Land (Reserves) Act 1978* temporarily reserves for the purposes mentioned and also excepts from prospecting or from occupation for mining purposes under any miners right the following Crown lands:

MUNICIPAL DISTRICT OF THE SHIRE OF
BUNINGYONG

BORHONEYGHURK—Conservation of an area of natural interest, 1.132 hectares being Crown Allotment 108D, Parish of Borhoneyghurk as shown on Certified Plan No. 109005 lodged in the Central Plan Office—(Rs 14028).

MUNICIPAL DISTRICT OF THE CITY OF
KEW

BOROONDARA—Guide Dog Centre, 458 square metres being Crown Allotment 59M1, Parish of Boroondara as indicated by hatching on plan hereunder—(B415 (5)) (Rs 7934).



MUNICIPAL DISTRICT OF THE SHIRE OF GISBORNE

GISBORNE—Conservation of an area of historic interest, 1628 square metres being Crown Allotment 9B, Section 23, Township of Gisborne, Parish of Gisborne as shown on Certified Plan No. 109149 lodged in the Central Plan Office—(Rs 6088).

MUNICIPAL DISTRICT OF THE SHIRE OF GISBORNE

GISBORNE—Cricket and Public Recreation, 2503 square metres of land being Crown Allotment 9, Section 23, Township of Gisborne, Parish of Gisborne as shown on Certified Plan No. 109149 lodged in the Central Plan Office—(Rs 1287).

MUNICIPAL DISTRICT OF THE SHIRE OF BASS

SAN REMO—Police Purposes, 1682 square metres being Crown Allotment 12B, Section A, Township of San Remo, Parish of Woolamai formerly being Lot 2 of Plan of Subdivision No. 96304 lodged in the Office of Titles—(Rs 13268).

MUNICIPAL DISTRICT OF THE SHIRE OF NEWHAM AND WOODEND

WOODEND—Public Recreation, 2.172 hectares being Crown Allotment 15, Section 23, Township of Woodend, Parish of Woodend as shown on Certified Plan No. 109006 lodged in the Central Plan Office—(Rs 118).

Dated: 14 February 1989

Responsible Minister:

KAY SETCHES

Minister for Conservation, Forests and Lands

KATHY OUZOUNIS

Acting Clerk of the Executive Council

Local Government Act 1958

RESUBDIVISION OF THE MUNICIPAL DISTRICT OF THE CITY OF CAMBERWELL

The Governor in Council acting under Part II of the *Local Government Act 1958*, orders and directs as follows:

1. this Order comes into operation and takes effect according to its tenor on 1 April 1989;

2. on and from 1 April 1989 the municipal district of the City of Camberwell shall, for the purposes of the next annual election after this Order takes effect and for ensuing elections, be resubdivided into four wards;

3. on and after 5 August 1989, being the day of the next annual election, the number of councillors in and for the City of Camberwell as a result of the resubdivision shall be twelve;

4. the councillors of the City of Camberwell who are in office immediately before 5 August 1989, shall not all go out of office to the intent that the only councillors to go out of office on that day shall be those councillors going out of office by rotation in accordance with section 57 (1) of the said Act.

5. the names and boundaries of the wards shall be:

CENTRE WARD

Enlarged and Re-defined

Previous Gazettal 1934-1306

Commencing on the western boundary of the City at the junction of Canterbury Road with Burke Road; thence easterly by Canterbury Road to the eastern boundary of the City at Warrigal Road; thence southerly by the City boundary to Toorak Road; thence westerly by that road to Camberwell Road; thence north-westerly by that road to Bowen Street; thence southerly by that street to Nettleton Avenue; thence westerly by that avenue to Rowell Avenue; thence northerly by that avenue to Pine Avenue; thence westerly by that avenue to the western boundary of the City, and thence northerly by the City boundary to the point of commencement.

SOUTH WARD

Reduced and Re-defined

Previous Gazettal 1984-4172

Commencing on the western boundary of the City at the junction of Pine Avenue with Burke Road; thence easterly by Pine Avenue to Rowell Avenue; thence southerly by that avenue to Nettleton Avenue; thence easterly by that avenue to Bowen Street; thence northerly by that street to Camberwell Road; thence south-easterly by that road to Toorak Road; thence easterly by that road to the eastern boundary of the City, and thence southerly, south-westerly, north-westerly and northerly by the City boundary to the point of commencement.

NORTH WEST WARD

Enlarged and Re-defined

Previous Gazettal 1934-1306

Commencing on the western boundary of the City at the junction of Canterbury Road with Burke Road; thence easterly by Canterbury Road to Balwyn Road; thence northerly by that road

418 G 8 22 February 1989

and a line in continuation thereof to the City boundary, and thence generally westerly and southerly by the City boundary to the point of commencement.

NORTH EAST WARD
Enlarged and Re-defined

Previous Gazettal 1934-1306

Commencing on the eastern boundary of the City at the junction of Alexandra Crescent with Canterbury Road; thence westerly by Canterbury Road to Balwyn Road; thence northerly by that road and a line in continuation thereof to the City boundary, and thence generally south-easterly and southerly by the City boundary to the point of commencement.

Dated 14 February 1989

Responsible Minister:

ANDREW McCUTCHEON

Minister for Local Government

KATHY OUZOUNIS

Acting Clerk of the Executive Council

Local Government Act 1958

**ANNEXATION OF AREAS OF THE SHIRE
OF SWAN HILL TO THE CITY OF SWAN
HILL**

The Governor in Council acting under Part II of the *Local Government Act 1958*, orders and directs as follows:

1. that the portions of the municipal district of the Shire of Swan Hill described hereunder shall be annexed to the municipal district of the City of Swan Hill;

2. the boundaries of the municipal district of the Shire of Swan Hill as reduced and redefined shall be as described hereunder;

3. the boundaries of the municipal district of the City of Swan Hill as enlarged and redefined shall be as described hereunder;

4. the residue of the South Riding of the municipal district of the Shire of Swan Hill shall be deemed to be that subdivision and the boundaries as reduced and redefined shall be as described hereunder;

5. the councillors of the South Riding of the Shire of Swan Hill and the councillors of the City of Swan Hill who are in office immediately before 5 August 1989, shall not all go out of office to the intent that the only councillors to go out of office on that day shall be those councillors going out of office by rotation in accordance with section 57 (1) of the Act;

6. that for the purposes of any elections of councillors for the said Shire of Swan Hill and City of Swan Hill, this Order comes into effect and takes effect according to its tenor on and

Victoria Government Gazette

from 1 April 1989, and for all other purposes on and from 1 October 1989.

Portions of the Shire of Swan Hill to be annexed to the City of Swan Hill

Portion 1

Commencing on the Little Murray River at a point in line with the road forming the western boundary of allotment 1A, section A, Parish of Castle Donnington, thence south-easterly, south-westerly and southerly by the Little Murray River to a point in line with the road forming the southern boundary of allotment 17; thence westerly by a line and that road to the Murray Valley Highway; thence southerly by that highway to Aerodrome Road; thence westerly by that road to the Number 9 Main Channel; thence north-westerly by that channel to the southern boundary of Lot 2 on Plan of Subdivision 202239D; thence westerly by that boundary to Back Boga Road; thence northerly by that road to Werrill Street; thence north-easterly by that street to the Murray Valley Highway; thence southerly by that highway to the north-western angle of allotment 17; thence south-easterly by the north-eastern boundary of that allotment to the road forming the western boundary of allotment 1A, and thence northerly by that road and a line in continuation thereof to the point of commencement.

Portion 2

Commencing at the intersection of Dead Horse Lane and Sea Lake-Swan Hill Road; thence south-westerly by Sea Lake-Swan Hill Road to the south-eastern angle of allotment 75, section A, Parish of Castle Donnington; thence northerly by the eastern boundary of that allotment bearing 1°08' 633.7 metres and thence by lines bearing 68°04' 638.7 metres and bearing 3°37' 434.08 metres to Black Wire Road; thence easterly by that road to a point thereon distance 500 metres westerly from Dead Horse Lane; thence northerly by a line parallel with Dead Horse Lane to the southern boundary of allotment 57, section B; thence easterly and northerly by the southern and eastern boundaries of that allotment to Woorinen Road; thence south-easterly by that road to Dead Horse Lane, and thence southerly and south-westerly by that lane to the point of commencement.

Portion 3

Commencing on the Murray River at a point in line with Arnoldt Street; thence westerly by a line, Arnoldt Street, further westerly by a line and Karinie Street to Bish Road; thence northerly by that road to Murrawee Road; thence easterly by that road to the Murray Valley Highway; thence north-westerly by that highway to Murraydale Road; thence northerly by that road

to the north-western angle of Lot 2 on Plan of Subdivision 21998; thence easterly, northerly and again easterly by the northern boundary of that lot and further easterly by the northern boundary of Lot 3 to the road forming the western boundary of allotment 39, No Section, Parish of Castle Donnington; thence northerly by that boundary and easterly by the northern boundary of that allotment and further easterly by a line in continuation thereof to the Murray River, and thence southerly by that river to the point of commencement.

SHIRE OF SWAN HILL

Reduced and Redefined

Previous Gazette 1939-1777

Commencing on the Murray River at Chalka Creek, near allotment 1, Parish of Cantala; thence westerly by Chalka Creek to the eastern shore of Lake Lockie; thence southerly by that shore and a creek to Little Lake Hattah; thence southerly by the eastern shore of that lake and Lake Hattah and easterly by a creek to Lake Bulla; thence easterly by the northern shore of that lake and a creek to Lake Arawak; thence easterly and southerly by the northern and eastern shores of that lake and further southerly by a creek to Lake Maramook; thence north-easterly by the north-western shores of that lake and Lake Brockie and generally southerly by the eastern shore of the last named lake to its most southern point; thence southerly by a line to the north-western angle of the Parish of Gayfield; thence southerly by the western boundary and easterly by the southern boundary of that parish and further easterly by the southern boundary of the Parish of Liparoo to the north-western angle of the Parish of Gingimrick; thence southerly by the western boundary and easterly by the southern boundary of that parish to the north-western angle of the Parish of Kulwin; thence southerly by the western boundary of that parish to the northern boundary of the Parish of Mittyack; thence westerly by the northern boundary, southerly by the western boundary and easterly by the southern boundary of that parish, and south-easterly by the south-western boundary of the Parish of Gerahmin and further south-easterly by a line in continuation thereof to the shore of Lake Tyrrell; thence generally easterly by that shore to the north-western angle of the Parish of Lianiduck; thence easterly by the northern boundary and southerly by the eastern boundary of that parish, further southerly by the eastern boundaries of the Parishes of Moortworra, Moah and Tyrrell to the south-western angle of the Parish of Waitchie; thence easterly by the southern boundaries of that parish and the Parish of Koro-Ganeit to the Lalbert Creek; thence southerly, easterly and

southerly by that creek to the southern boundary of the Parish of Murnungin; thence easterly by the southern boundary and northerly by the eastern boundary of that parish to the north-eastern angle of the Parish of Lalbert; thence easterly by the northern boundary of that parish and the northern boundaries of the Parishes of Gnarwee and Korrak Korrak to the south-eastern angle of the Parish of Kunat Kunat; thence northerly by the eastern boundary of that parish to the south-western angle of allotment 5, Section 4, Parish of Boga; thence easterly by the southern boundary of that allotment, allotment 5b, a line in continuation thereof, and the southern boundary of allotments 7 and 2 to the Murray Valley Highway; thence north-westerly by that highway to the south-western angle of allotment 6a, Section 3; thence easterly by the southern boundary of that allotment, allotments 6a and 6, and further easterly by a line in continuation thereof to the western boundary of allotment 24, Section 1, Parish of Benjeroop; thence southerly by that boundary and south-easterly and easterly by the southern boundary of that allotment, further easterly by the southern boundaries of allotments 9, 17b, 6 and 17 to the road forming the eastern boundary of the latter allotment; thence northerly, easterly and again northerly by that road and further northerly by a line in continuation thereof to the Loddon River; thence north-westerly and north-easterly by that river to the Murray River; thence generally north-westerly by that river to the Little Murray River; thence generally southerly by that river to a point thereon in line with the road forming the southern boundary of allotment 17, Section A, Parish of Castle Donnington; thence westerly by a line and that road to the Murray Valley Highway; thence southerly by that highway to Aerodrome Road; thence westerly by that road to the Number 9 Main Channel; thence north-westerly by that channel to the southern boundary of Lot 2 Plan of Subdivision 202239D; thence westerly by that boundary to Back Boga Road; thence northerly by that road to Werrill Street; thence westerly by that street to Dead Horse Lane; thence north-westerly by that lane to Sea Lake-Swan Hill Road; thence south-westerly by that road to south-eastern angle of allotment 75; thence northerly by the eastern boundary of that allotment bearing 1°08' 633.7 metres; and thence by lines bearing 68°04' 638.7 metres and bearing 3°37' 434.08 metres to Black Wire Road; thence easterly by that road to a point thereon distance 500 metres westerly from Dead Horse Lane; thence northerly by a line parallel with Dead Horse Lane to the southern boundary of allotment 57, Section B; thence easterly and northerly by the southern boundary of allotment 57, Section B; thence easterly and northerly by

the southern and eastern boundaries of that allotment to Woorinen Road; thence south-easterly by that road to Bish Road; thence northerly by that road to Murrawee Road; thence easterly by that road to the Murray Valley Highway; thence north-westerly by that highway to Murraydale Road; thence northerly by that road to the north-western angle of Lot 2 on Plan of Subdivision 21998; thence easterly, northerly and again easterly by the northern boundary of that lot and further easterly by the northern boundary of Lot 3 to the road forming the western boundary of allotment 39 No Section; thence northerly by that boundary and easterly by the northern boundary of that allotment and further easterly by a line in continuation thereof to the Murray River, and thence generally north-westerly and south-westerly by that river to the point of commencement.

(Area of Shire 6545 km²)

CITY OF SWAN HILL

Enlarged and Redefined

Previous Gazettal 1965-43

Commencing on the Little Murray River at a point in line with the road forming the southern boundary of allotment 17, Section A, Parish of Castle Donnington; thence westerly by a line and that road to the Murray Valley Highway; thence southerly by that highway to Aerodrome Road; thence westerly by that road to the Number 9 Main Channel; thence north-westerly by that channel to the southern boundary of Lot 2 on Plan of Subdivision 202239D; thence westerly by that boundary to Back Boga Road; thence northerly by that road to Werrill Street; thence westerly by that street to Dead Horse Lane; thence north-westerly by that lane to Sea Lake-Swan Hill Road; thence south-westerly by that road to south-eastern angle of allotment 75; thence northerly by the eastern boundary of that allotment bearing 1°08' 633.7 metres and thence by lines bearing 68°04' 638.7 metres and bearing 3°37' 434.08 metres to Black Wire Road; thence easterly by that road to a point thereon distance 500 metres westerly from Dead Horse Lane; thence northerly by a line parallel with Dead Horse Lane to the southern boundary of allotment 57, Section B; thence easterly and northerly by the southern and eastern boundaries of that allotment to Woorinen Road; thence south-easterly by that road to Bish Road; thence northerly by that road to Murrawee Road; thence easterly by that road to the Murray Valley Highway; thence north-westerly by that highway to Murraydale Road; thence northerly by that road to the north-western angle of Lot 2 on Plan of Subdivision 21998; thence easterly, northerly and again easterly by the northern boundary of that lot and further easterly by the northern

boundary of Lot 3 to the road forming the western boundary of allotment 39 No Section; thence northerly by that boundary and easterly by the northern boundary of that allotment and further easterly by a line in continuation thereof to the Murray River; thence southerly by that river to the Little Murray River, and thence generally southerly by that river to the point of commencement.

(Area of City 2330 ha)

SHIRE OF SWAN HILL

South Riding

Reduced and Redefined

Previous Gazettal 1988.S41.99/100

Commencing on the eastern boundary of the shire at a point in line with Tyntynder Central Road at the northern boundary of allotment 17D, Section C, Parish of Tyntynder; thence westerly by a line and north-westerly by Tyntynder-Central Road to the Murray Valley Highway; thence south-easterly by that highway to the Pira-Chillingollah Road; thence westerly by that road to the eastern boundary of allotment 4, Parish of Polisbet being a point on the northern boundary of that parish; thence northerly, westerly and south-easterly by that boundary to the northern boundary of the Parish of Chillingollah; thence westerly by that boundary to the western boundary of the shire, and thence southerly, easterly and generally northerly by the shire boundary to the point of commencement.

Dated 14 February 1989

Responsible Minister:

ANDREW McCUTCHEON

Minister for Local Government

KATHY OUZOUNIS

Acting Clerk of the Executive Council

Local Government Act 1958

RESUBDIVISION OF THE MUNICIPAL DISTRICT OF THE CITY OF DONCASTER AND TEMPLESTOWE

The Governor in Council acting under Part II of the *Local Government Act 1985*, orders and directs as follows:

1. this Order comes into operation and takes effect according to its tenor on 1 April 1989;
2. on and from 1 April 1989, the municipal district of the City of Doncaster and Templestowe shall, for the purposes of the next annual election after this Order takes effect and for ensuing elections, be resubdivided into four wards;
3. on and after 5 August 1989, being the day of the next annual election, the number of councillors in and for the City of Doncaster and Templestowe as a result of the resubdivision shall be twelve;

4. the councillors of the City of Doncaster and Templestowe who are in office immediately before 5 August 1989 shall all not go out of office to the intent that the only councillors to go out of office on that day shall be those councillors going out of office by rotation in accordance with section 57 (1) of the said Act;

5. the names and boundaries of the wards shall be:

TEMPLESTOWE WARD

Enlarged and Re-defined
Previous Gazettal 1980-996

Commencing on the northern boundary of the City, at a point on the Yarra River in line with the prolongation of Blackburn Road; thence southerly by a line and Blackburn Road to King Street; thence westerly by that street to Tuckers Road; thence northerly by that road to Serpells Road; thence north-westerly by that road to Williamsons Road; thence south-westerly by that road to Manningham Road; thence north-westerly by that road to Bridge Street; thence westerly by that street to the City boundary, and thence north-westerly and generally north-easterly by the City boundary to the point of commencement.

DONCASTER WEST WARD

Re-defined
Previous Gazettal 1980-996

Commencing on the north-western boundary of the City at Bridge Street; thence easterly by Bridge Street to Manningham Road; thence south-easterly by that road to Williamsons Road; thence north-easterly by that road to Serpells Road; thence south-easterly by that road to Church Road; thence southerly by that road, a line in continuation thereof, again Church Road and again a line in continuation thereof to the City boundary, and thence generally westerly and north-easterly by the City boundary to the point of commencement.

DONCASTER WARD

Re-defined
Previous Gazettal 1980-996

Commencing on Springvale Road at Koonung Koonung Creek being a point on the southern boundary of the City; thence northerly by Springvale Road to Mitcham Road; thence north-westerly by that road to Old Warrandyte Road; thence north-easterly by that road to Woodhouse Road; thence westerly by that road to Hunt Street; thence northerly by that street to Bellevue Avenue; thence south-westerly and westerly by that avenue to Blackburn Road; thence northerly by that road to King Street; thence westerly by that street to Tuckers Road; thence northerly by that road to Serpells Road; thence westerly by

that road to Church Road; thence southerly by that road, a line in continuation thereof, again Church Road and again a line in continuation thereof to the City boundary, and thence generally easterly by the City boundary to the point of commencement.

WARRANDYTE WARD

Reduced and Re-defined
Previous Gazettal 1980-996

Commencing on the northern boundary of the City, at a point on the Yarra River in line with the prolongation of Blackburn Road; thence southerly by a line and Blackburn Road to Bellevue Avenue; thence easterly and north-easterly by that avenue to Hunt Street; thence southerly by that street to Woodhouse Road; thence easterly by that road to Old Warrandyte Road; thence south-westerly by that road to Mitcham Road; thence south-easterly by that road to Springvale Road; thence southerly by that road to the City boundary at Koonung Koonung Creek; and thence southerly, generally easterly, northerly and generally westerly by the City boundary to the point of commencement.

Dated 14 February 1989

Responsible Minister:

ANDREW McCUTCHEON
Minister for Local Government

KATHY OUZOUNIS
Acting Clerk of the Executive Council

Local Government Act 1958

**RESUBDIVISION OF THE MUNICIPAL
DISTRICT OF THE CITY OF
NUNAWADING**

The Governor in Council acting under Part II of the *Local Government Act 1958*, orders and directs as follows:

1. this Order comes into operation and takes effect according to its tenor on 1 April 1989.
2. on and from 1 April 1989, the municipal district of the City of Nunawading shall, for the purposes of the next annual election after this Order takes effect and for ensuing elections, be resubdivided into four wards.
3. on and after 5 August 1989, being the day of the next annual election, the number of councillors in and for the City of Nunawading as a result of the resubdivision shall be twelve.
4. all councillors of the City of Nunawading who are in office immediately before 5 August 1989 shall go out of office at the hour of 6 o'clock in the morning of that day.
5. the names and boundaries of the wards shall be:

422 G 8 22 February 1989

NORTH WEST WARD

Constituted

Commencing on the northern boundary of the City where Springvale Road crosses Koonung Koonung Creek; thence southerly by Springvale Road to Canterbury Road; thence westerly by that road to the City boundary, and thence northerly and easterly by the City boundary to the point of commencement.

NORTH EAST WARD

Constituted

Commencing on the eastern boundary of the City at the intersection of Heatherdale Road and Canterbury Road; thence south-westerly and westerly by Canterbury Road to Springvale Road; thence northerly by that road to the City boundary, and thence generally easterly and southerly by the City boundary to the point of commencement.

SOUTH WEST WARD

Constituted

Commencing on the western boundary of the City at the intersection of Middleborough Road and Canterbury Road; thence easterly by Canterbury Road to Springvale Road; thence southerly by that road to the City boundary, and thence westerly and northerly by the City boundary to the point of commencement.

SOUTH EAST WARD

Constituted

Commencing on the eastern boundary of the City at the intersection of Heatherdale Road and Canterbury Road; thence south-westerly and westerly by Canterbury Road to Springvale Road; thence southerly by that road to the City boundary, and thence easterly, north-easterly and northerly by the City boundary to the point of commencement.

Dated 14 February 1989

Responsible Minister:

ANDREW McCUTCHEON

Minister for Local Government

KATHY OUZOUNIS

Acting Clerk of the Executive Council

Equal Opportunity Act 1984

APPOINTMENT

Under the powers found in section 8 (1) of the *Equal Opportunity Act 1984*, the Governor in Council appoints—

Thomas William **CHERREY**

to be part-time member of the Equal Opportunity

Victoria Government Gazette

Board for a three-year period commencing 20 February 1989.

Dated 14 February 1989

Responsible Minister:

ANDREW McCUTCHEON

Attorney-General

KATHY OUZOUNIS

Acting Clerk of the Executive Council

Legal Aid Commission Act 1978

APPOINTMENT

Under the powers found in section 4 (1) (d) of the *Legal Aid Commission Act 1978*, the Governor in Council appoints—

Barry Robert **DOVE**

to be member of the Legal Aid Commission for three years from 14 February 1989.

Dated 7 February 1989

Responsible Minister:

ANDREW McCUTCHEON

Attorney-General

KATHY OUZOUNIS

Acting Clerk of the Executive Council

Legal Aid Commission Act 1978

APPOINTMENT

Under the powers found in section 4 (1) (fa) of the *Legal Aid Commission Act 1978*, the Governor in Council appoints—

Jeffrey **GIDDINGS**

to be member of the Legal Aid Commission for three years from 14 February 1989.

Dated 7 February 1989

Responsible Minister:

ANDREW McCUTCHEON

Attorney-General

KATHY OUZOUNIS

Acting Clerk of the Executive Council

Legal Aid Commission Act 1978

APPOINTMENTS

Under the powers found in section 4 (1) (f) of the *Legal Aid Commission Act 1978* and on the nomination of the Minister for Community Services, the Governor in Council appoints—

Susan Moya **SPENCE**

to be a member of the Legal Aid Commission for a three-year period commencing 14 February 1989.

Dated 14 February 1989

Responsible Minister:

ANDREW McCUTCHEON

Attorney-General

KATHY OUZOUNIS

Acting Clerk of the Executive Council

Victoria Government Gazette

Crown Land (Reserves) Act 1978
REVOCATION OF TEMPORARY
RESERVATIONS

The Governor in Council under section 10 of the *Crown Land (Reserves) Act 1978* revokes the following temporary reservations:

BOROONDARA—The temporary reservation by Order in Council of 5 July 1869 of 23.47 hectares, more or less, of land in the Parish of Boroondara as a site for Mental Hospital purposes, revoked as to part by various Orders and various Acts, so far only as the portion containing 6700 square metres, more or less, as indicated by hatching on plan published in the *Government Gazette* of 1 February 1989, page 235—(Rs 7734).

BOROONDARA—The temporary reservation by Order in Council of 26 March 1935 of 74.98 hectares, more or less, of land in the Parish of Boroondara as a site for a Mental Hospital, revoked as to part by various Orders and by Act No. 6594, so far only as the portions containing 1.1 hectares, more or less, and 22 hectares, more or less, as indicated by hatching on plans published in the *Government Gazette* of 1 February 1989, page 236—(Rs 7734).

Dated 21 February 1989

Responsible Minister:

KAY SETCHES

Minister for Conservation, Forests and Lands

KATHY OUZOUNIS

Acting Clerk of the Executive Council

Historic Buildings Act 1981 (No. 9667)
AMENDMENT OF REGISTER OF
HISTORIC BUILDINGS

Under section 14 of the *Historic Buildings Act 1981* the Governor in Council amends the Register by altering an item. Historic Building No. 472:

Austral Buildings, 115–119 Collins Street, Melbourne.

From: to the extent of the total external fabric, including the roof, entrance hall and stair on the ground floor.

To: to the extent of the land and all of the buildings shown hatched which are included in the Register Book Certificate of Title Volume 2585 Folio 869.

Dated 21 February 1989

Responsible Minister:

T. W. ROPER

Minister for Planning and Environment

KATHY OUZOUNIS

Acting Clerk of the Executive Council

G 8 22 February 1989 423

Historic Buildings Act 1981 (No. 9667)
AMENDMENT OF REGISTER OF
HISTORIC BUILDINGS

Under section 14 of the *Historic Buildings Act 1981* the Governor in Council amends the Register by adding Historic Building No. 724:

Former Congregational Church, 17 Black Street, Brighton—

to the extent of all buildings shown hatched and that part of the land outlined in red on the plan (Appendix B) held by the Ministry for Planning and Environment, being part of Certificate of Title Volume 7540 Folio 028.

Dated 21 February 1989

Responsible Minister:

T. W. ROPER

Minister for Planning and Environment

KATHY OUZOUNIS

Acting Clerk of the Executive Council

Historic Buildings Act 1981 (No. 9667)
AMENDMENT OF REGISTER OF
HISTORIC BUILDINGS

Under section 14 of the *Historic Buildings Act 1981* the Governor in Council amends the Register by adding Historic Building No. 726:

Former Priory Ladies School, 61 Alma Road, St. Kilda—

to the extent of all of the buildings and the land shown hatched which is included in the Register Book Certificate of Title Volume 8039 Folio 377.

Dated 21 February 1989

Responsible Minister:

T. W. ROPER

Minister for Planning and Environment

KATHY OUZOUNIS

Acting Clerk of the Executive Council

Historic Buildings Act 1981 (No. 9667)
AMENDMENT OF REGISTER OF
HISTORIC BUILDINGS

Under section 14 of the *Historic Buildings Act 1981* the Governor in Council amends the Register by adding Historic Building No. 723:

State Savings Bank, 13 Ballarat Street, Yarraville—

to the extent of all of the land hatched and the buildings included in the Register Book, Certificate of Title Volume 3317, Folio 663203.

Dated 21 February 1989

Responsible Minister:

T. W. ROPER

Minister for Planning and Environment

KATHY OUZOUNIS

Acting Clerk of the Executive Council

Historic Buildings Act 1981 (No. 9667)
**AMENDMENT OF REGISTER OF
HISTORIC BUILDINGS**

Under section 14 of the *Historic Buildings Act 1981* the Governor in Council amends the Register by adding Historic Building No. 725:

Brinsmead's Pharmacy, 73 Glen Eira Road, Ripponlea—

to the extent of all of the buildings (including the shop front and internal shop fittings and fixtures), the retail counter display case and the free-standing centre display case, and also the land hatched which is included in the Register Book Certificate of Title Volume 3938 Folio 787513.

Dated 21 February 1989

Responsible Minister:

T. W. ROPER

Minister for Planning and Environment

KATHY OUZOUNIS

Acting Clerk of the Executive Council

Historic Buildings Act 1981 (No. 9667)
**AMENDMENT OF REGISTER OF
HISTORIC BUILDINGS**

Under section 14 of the *Historic Buildings Act 1981* the Governor in Council amends the Register by adding Historic Building No. 722:

Airlie, 452 St. Kilda Road, Melbourne—

to the extent of the whole of the land shown hatched which is included in the Register Book Certificate of Title Volume 8242 Folio 462 and the building to the extent hatched and delineated in red on the 1896 plan (Appendix A) held by the Ministry for Planning and Environment.

Dated 21 February 1989

Responsible Minister:

T. W. ROPER

Minister for Planning and Environment

KATHY OUZOUNIS

Acting Clerk of the Executive Council

Pipelines Act 1967

**PIPELINES EXCLUDED FROM THE
PROVISIONS OF THE PIPELINES ACT 1967**

The Governor in Council under sub-section (d) of the definition of "Pipeline" in section 3 of the *Pipelines Act 1967* excludes the following pipeline from the provisions of the said Act.

A steel pipeline approximately 600 metres in length with a nominal diameter of 75 mm conveying hydrogen and commencing at an isolating valve located adjacent to the eastern boundary of the Commonwealth Industrial Gases Installation in Kororoit Creek Road, Altona, thence proceeding in a generally southerly thence westerly direction to cross the property owned

by the Altona Petrochemical Company Ltd and to enter and continue in that Company's pipeline easement for a distance of approximately 250 metres, thence leaving such easement to enter Altona Petrochemical Company Ltd's property and terminate at an isolating valve within the Plant, and as more specifically shown on the Commonwealth Industrial Gases Limited Drawing No. B432/102.

Dated 21 February 1989

Responsible Minister:

DAVID WHITE

Minister for Industry, Technology and Resources

KATHY OUZOUNIS

Acting Clerk of the Executive Council

Zoological Parks and Gardens Act 1967

SENIOR CITIZENS WEEK 1989

The Governor in Council, under section 14A (1) of the *Zoological Parks and Gardens Act 1967*, approves the waiving of admission charges for Senior Citizens to the Royal Melbourne Zoological Gardens and the Sir Colin Mackenzie Zoological Park for Senior Citizens Week 1989 during the period Sunday, 26 February 1989 to Sunday, 5 March 1989, both dates inclusive.

(For the purposes of the Act, Senior Citizens are retired persons 55 years and over.)

Dated 7 February 1989

Responsible Minister:

KAY SETCHES

Minister for Conservation, Forests and Lands

KATHY OUZOUNIS

Acting Clerk of the Executive Council

This notice replaces the notice which appeared in the *Government Gazette* No. G7 of 15 February 1989 on page 359.

Boilers and Pressure Vessels Act 1970

ORDER OF EXEMPTION No. 28

The Governor in Council under section 9 of the *Boilers and Pressure Vessels Act 1970* exempts from Division 2 of Part II of the Act that class of boilers which is—

- (a) fired by solid fuel and the grading of the fuel is such that the quantity of fuel passing a screen of square apertures of 1 mm sides does not exceed 5 per cent; and

- (b) of the manually lit type.

Conditions

The following conditions apply to the class of boilers which is the subject of this Order.

1. In this Order "the Regulations" means the Boilers and Pressure Vessels (Unattended Boilers) Regulations 1973.

Victoria Government Gazette

G 8 22 February 1989 425

2. For the purpose of this Order the provisions of the Regulations apply to that class of boilers which is the subject of this Order with the exception of Regulations 5, 7 and 9, Divisions 3, 4, 5, 6, 7, 8 and 9 of Schedule One and Schedule Two.

3. The operation, control and fuel handling of the boiler are in accordance with section 5 (with the exception of clauses 5.3.4 and 5.3.5) of the Australian Standard No. 2593 for Unattended Boilers published by the Australian Standards Association on 7 February 1983 and the amendments to the Standard published on 5 January 1987.

Dated 21 February 1989

Responsible Minister:

NEIL POPE
Minister for Labour

KATHY OUZOUNIS
Acting Clerk of the Executive Council

TENDERS

MINISTRY OF HOUSING AND
CONSTRUCTION—VICTORIA

Major Works Tenders are invited for the purposes indicated hereunder and must be forwarded in the Ministry's coloured envelope and endorsed "Major Works Tender for _____".

The tender must either be—

lodged by hand in the box marked "Tenders" on First Floor, 2 Treasury Place, Melbourne, received by mail.

received by facsimile machine on (03) 651 1738 and immediately confirmed by mail on the Ministry's Tender Form.

No tender will be considered if received later than 2.00 p.m. on the closing date indicated hereunder for that work, or received by any other means.

Note: Telex and telegram tenders are no longer accepted. Tenders received by a mail delivery after the closing date and time are no longer accepted.

Tender documents are available for pick-up from the Contracts Office, Room 44, Ground Floor, 2 Treasury Place, Melbourne between 8.30 a.m.—12.30 p.m. and 1.30 p.m.—4.00 p.m. (posting will only occur outside 32 km from the G.P.O.) and where indicated at the Provincial Works Office.

Enquiries: Telephone (03) 651 2453/4.

Wednesday, 1 March 1989

PORT MELBOURNE—Maintenance upgrade, Primary School.

WODONGA—Intruder detection system, Stage 2B, Institute of Tertiary Education.

Wednesday, 8 March 1989

BROADMEADOWS—*Re-advertised*: Covered areas and associated works, Special Development School.

GLEN WAVERLEY HEIGHTS—Staff/administration upgrade and external cyclic maintenance, Primary School.

RINGWOOD EAST—Construction of student toilets, Primary School.

STAWELL—Supply and installation of washer/extractor, Pleasant Creek Training Centre.

Wednesday, 15 March 1989

BERWICK LODGE—*Re-Advertised*: Concrete works and associated excavations, Primary School.

COBURG—Building works—"G" Division, Psychiatric Assessment Unit—Stage 1, H. M. Prison Metropolitan.

FOOTSCRAY—Construction of a driver training track, D.I.S.P. Facility at Werribee—College of T.A.F.E.

JANEFIELD—Upgrade bathroom facilities, Unit M1, Training Centre.

BARRY PULLEN

Minister for Housing and Construction

Ministry of Housing and Construction
Melbourne, 20 February 1989

**PRIVATE
ADVERTISEMENTS**

CITY OF ALTONA

**Closure of Ross Road, Altona North, to
Through Traffic**

Notice is hereby given that pursuant to the provisions of section 539C of the *Local Government Act 1958*, the Council of the City of Altona resolved on Thursday, 14 February 1989, to close a section of Ross Road, between Mills Street and Blenheim Road, Altona North, to through traffic.

The Council further resolved that this order shall come into operation on Wednesday, 1 March 1989.

JOHN F. SHAW
4342 Chief Executive Officer/Town Clerk

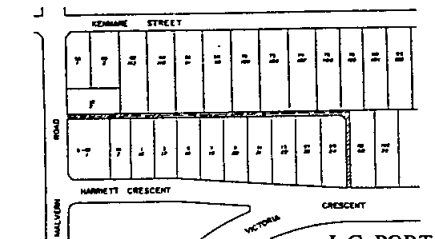
CITY OF BOX HILL

**Notice of Road Discontinuance Pursuant to
Paragraph 528 (2) (a) of the Local Government
Act**

"The Council of the City of Box Hill at its meeting on 4 May 1987 made the following resolution:

1. The Council, being of the opinion that the road delineated and hatched on the plan hereunder being part of subdivision Nos. 4934 and 4995 and 463 is not reasonably required as a road for public use, hereby directs that the road be discontinued and sold by private treaty.

2. Notwithstanding the discontinuance of the road the M.M.B.W. shall continue, and where necessary, shall be deemed to have continued to have and possess the same right, title, power and authority or interest in or in relation to the road or any part of the road with respect to or in connection with any drains, pipes laid or erected in, on or over the road or part of the road for the purpose of drainage, sewerage or other like purpose as existed prior to the discontinuance of the road in accordance with paragraph 528 (2) (e) of the Act."

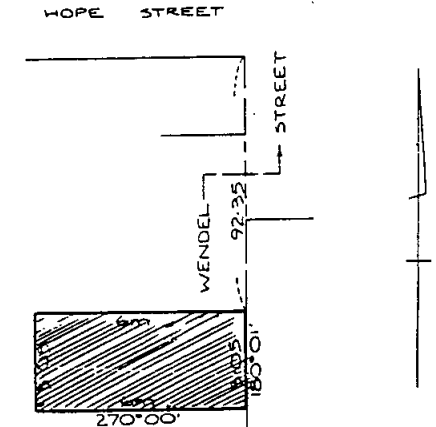


4266

I. G. PORT
Town Clerk

CITY OF BRUNSWICK

The Council of the City of Brunswick by Order pursuant to section 522 of the *Local Government Act 1958* hereby directs that all that piece of land in the Parish of Jika Jika being part of Crown Portion 109 which land is described in Certificate of Title Volume 9781 Folio 918 and shown hatched on the plan drawn hereunder be a public highway, the said land have been purchased by the Council.



P. WOODS, Councillor
MICHAEL HILL, Councillor
K. D. WILSON, Town Clerk

4305

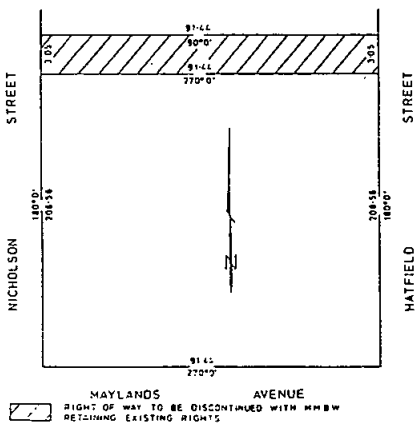
CITY OF CAMBERWELL

Road Discontinuance

Pursuant to section 528 (2) of the *Local Government Act 1958*, the Council of the City of Camberwell has resolved that part of a road abutting 13-15 Nicholson Street and 22-24 Hatfield Street, North Balwyn which is shown by hatching on the plan herewith, and which has been closed per Amendment 408, Melbourne Metropolitan Planning Scheme, gazetted 25 June 1986 be discontinued subject to:

- (a) the Melbourne and Metropolitan Board of Works continuing to have and possess the same right, title, power, authority or interest in or in relation to the whole of the land shown by hatching on the said plan as it had or possessed prior to such discontinuance with respect to or in connection with any drains or pipes laid or erected in on or over such land for the purposes of drainage or sewerage;

(b) the land in the said road subject to any such right, title, power, authority or interest vesting in the municipality to be retained by it until sold by private treaty.



4293 **BRIAN JONES**
Chief Executive Officer

CITY OF GEELONG

Loan No. 82

Melbourne and Geelong Debentures Inscribed Stock and Mortgages Acts

Notice is hereby given that the Council of the City of Geelong intends to borrow the principal sum of \$200 000 for the following purposes:

- Construction of toilet block at Western Beach
- Kerb and Channel construction
- Reconstruction of Wood Street, East Geelong
- Fencing new Works Depot Site at South Geelong

The period of the loan shall be four years due 31 March 1993, after which date the term of the loan may be extended in consecutive four-year periods to a total of 10 years. Repayments of the loan will be by equal half-yearly instalments based on a 10 year repayment schedule. The rate of interest payable during the initial four-year period will be 16.2 per cent per annum.

4320 **T. J. T. NEAL**
Town Clerk and Chief Administrative Officer

CITY OF MOORABBIN

Notice of Street Name Change

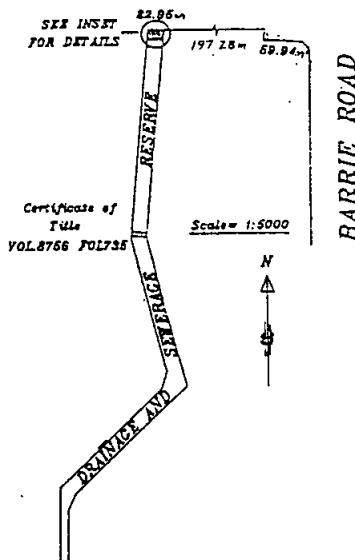
Pursuant to section 535 (4) of the *Local Government Act 1958*, the Council of the City of Moorabbin has resolved at an ordinary meeting on 20 February 1989 that Arnath Street, Bentleigh East as shown on Lodged Plan of Subdivision 21145, Parish of Moorabbin, County of Bourke, be changed in name to Anarth Street.

4339 **DOUG OWENS**
City Manager

VESTING OF PORTION OF DRAINAGE AND SEWERAGE RESERVE—SHARP'S ROAD, TULLAMARINE

Notice is hereby given that the Council of the City of Keilor, at its meeting held on 7 February 1989, considered a report concerning the vesting of a portion of a Drainage and Sewerage Reserve, abutting Sharps Road, Tullamarine and subsequently resolved, in part:

That Council hereby directs, pursuant to section 569BA (1) of the *Local Government Act 1958*, that a 312.54 square metre portion of the Drainage and Sewerage Reserve shown as such on Certificate of Title Volume 8756 Folio 735 and being shown hatched on the attached plan, be vested in Council, freed and discharged of any mortgage charge, lease or sub-lease.



4270 **JOHN R. CASTLE**
Manager, Finance and Administration

GEELONG AND DISTRICT WATER BOARD

Pursuant to section 60 of the *Geelong Waterworks and Sewerage Act 1958* (No. 6263) the Board has prepared plans to indicate the particulars of sewers and underground works, the construction of which the Board intends to begin at a date not less than one month after publication of the notices, in or adjacent to the following locality within the Drainage Area.

James Cook Drive, Wandana Drive, Greenway Court; Wandana Heights —Shire of Barrabool.

Country Club Drive, Beacon Point Road, Central Road; Clifton Springs —Shire of Bellarine.

Notice is hereby given that the plans indicated are open for public inspection at the Board's Offices, 61-67 Ryrie Street, Geelong between the hours of 8.10 a.m. and 5.00 p.m. from Monday to Friday (public holidays expected) by the owners or occupiers of land or premises within the Drainage Area.

4288 R. A. JORDAN, Secretary

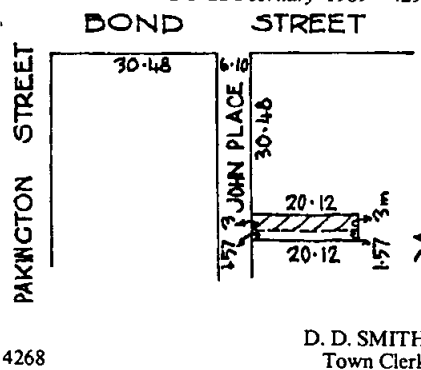
**Local Government Act
CITY OF NEWTOWN**

Road Discontinuance Notice

The Council of the City of Newtown having done all those things required by section 528 (2) of the above Act to be done prior to the making of the undermentioned resolution and having formed the opinion that the road hereinafter mentioned is not reasonably required as a road for public use the said Council of the City of Newtown pursuant to the power given to it by section 528 (2) of the said Act at its ordinary meeting on 8 February 1989.

Resolved and directed—

- (a) that part of an unnamed road 4.57 metres wide running easterly 20.12 metres off the eastern side of John Place Newtown which road is enclosed by continuous lines and as to part shown hatched on the plan hereunder, shall be discontinued;
- (b) that notwithstanding such discontinuance Geelong and District Water Board shall continue to have and possess the same right title power authority or interest in or in relation to that part of the said land shown hatched as it had or possessed prior to such discontinuance with respect to any drains or pipes laid or constructed in on or over such land for the purposes of drainage and sewerage;
- (c) that subject to the right title power authority or interest of such authority the land in the said road shall vest in the municipality to be retained by it until it is sold by private treaty.



Planning and Environment Act 1987
**NOTICE OF AMENDMENT TO
RINGWOOD PLANNING SCHEME**

The City of Ringwood has prepared Amendment No. L2 to the Ringwood Planning Scheme.

The amendment affects land known as No. 13 (Lot 4, L.P. 20872) Old Lilydale Road, Ringwood East being situated on the west side of the Old Lilydale Road service road commencing 32.2 metres north of Everard Road.

The amendment proposes to change the Planning Scheme by rezoning the land from Residential C to Restricted Business.

The amendment can be inspected at the office of the City of Ringwood, Civic Centre, Braeside Avenue, Ringwood; Ministry for Planning and Environment, The Olderfleet Buildings, 477 Collins Street, Melbourne, and the Regional Office of the Ministry, Suite 4, 38 Prospect Street, Box Hill.

Submissions about the amendment must be sent to the City of Ringwood, P.O. Box 156, Ringwood by 23 March 1989.

Dated 22 February 1989

4272 JOHN PAECH
Chief Executive

CITY OF SOUTH BARWON

Notice of Adoption of Proposal under Section 539c (9) of the Local Government Act 1958

Whereas:

1. The Council at its meeting on 15 February 1989, resolved to approve a proposal for the closure of Shackleton Street, Belmont, at its intersection with Morris Street and The Avenue, Belmont, to traffic by the erection of barriers.
2. The Council served notice of the proposal on the owners and occupiers listed in the proposal and sought and obtained a report on the proposal from the Road Traffic Authority.

430 G 8 22 February 1989

No objections were received.

Now notice is hereby given that the Council has by Order adopted the proposal without modification and resolved that the Order come into operation on 1 March 1989.
Dated 17 February 1989

K. B. McDONALD
Town Clerk

4311

CITY OF SOUTH BARWON

Notice of Adoption of Proposal under Section 539c (9) of the *Local Government Act 1958*

Whereas:

1. The Council at its meeting on 15 February 1989, resolved to approve a proposal for the closure of Ramsgate Terrace, Barwon Heads, between Golf Links Road and Henley Street to through traffic by the erection of barriers.

2. The Council served notice of the proposal on the owners and occupiers listed in the proposal and sought and obtained a report on the proposal from the Road Traffic Authority.

No objections were received.

Now notice is hereby given that the Council has by Order adopted the proposal without modification and resolved that the Order come into operation on 1 March 1989.
Dated 17 February 1989

K. B. McDONALD
Town Clerk

4312

CITY OF SOUTH BARWON

Notice of Adoption of Proposal under Section 539c (9) of the *Local Government Act 1958*

Whereas—

1. The Council at its meeting on 15 February, 1989, resolved to approve a proposal for the closure of King Street, Belmont, between Rugby Street and Oxford Street, Belmont, to through traffic by the erection of barriers.

2. The Council served notice of the proposal on the owners and occupiers listed in the proposal and sought and obtained a report on the proposal from the Road Traffic Authority.

No objections were received.

Now notice is hereby given that the Council has by Order adopted the proposal without modification and resolved that the Order come into operation on 1 March 1989.
Dated 17 February 1989.

K. B. McDONALD
Town Clerk

4313

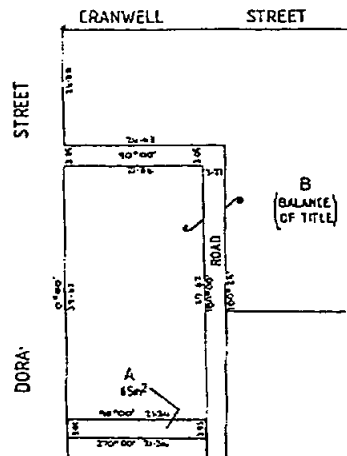
Victoria Government Gazette

CITY OF SUNSHINE

Declaration of a Public Highway

Notice is hereby given that the Council of the City of Sunshine passed the following resolution at its Ordinary Meeting held on 14 February 1989.

Pursuant to the provisions of section 522 of the *Local Government Act 1958*, the Council of the City of Sunshine by this Order directs that the land in the Parish of Cut Paw Paw, County of Bourke, shown enclosed by continuous thick lines and marked "A" on the plan hereunder and which has been purchased, taken or acquired by the Council, shall be a public highway and be deemed to be dedicated to the public accordingly from the date of publication of this Order in the *Victoria Government Gazette*.



JOHN PATRICK JAMES
Chief Executive Officer/Town Clerk
4314

SHIRE OF AVOCA
Naming of Streets

Notice is hereby given that pursuant to the provision of the *Local Government Act 1958*, as amended, Council at its meeting held on 8 February 1989 resolved to assign the following names to the Government Roads as stated hereunder.

Name—Location.

Potter Lane: The Government Road in the Township of Redbank running westerly from High Street, and abutting Crown Allotments 1, 2, 4, 7, 8 section 14, 13 section 11, 1 section 15, 2 section 13, Township of Redbank and Crown Allotment 8A, section G, Parish of Redbank.

Victoria Government Gazette

Durant Road: The Government Road in the Township of Redbank running north-easterly off High Street to the Sunraysia Highway, and then continuing from the Sunraysia Highway, abutting Crown Allotments 1 and 12, section 6 and Crown Allotment 1, section F, Township of Redbank.

Perry Lane: The Government Road abutting Crown Allotments 11, 18, 19, section 7, 17 section 3, 1, 3, 4, 6, 9, section 14, 1 section 15, 1, 2, 3, 4, 5, 28, 29, section 8, 8, 9, 10, 30 section 2, 2, 3, section 1A, Township of Redbank.

Marshall Lane: The Government Road running westerly from Lead Lane, abutting Crown Allotments 1, 6, 8, section G, 29 section H, and 15A section E, Parish of Glenmona.

Breadys Lane: The Government Road running southerly from Lamplough-Greenhill Creek Road, abutting Crown Allotments 1A, 1B, 2, 3, 11 11A, 13 and 15 section 1A Parish of Glenmona, and Crown Allotments 5, 11, and 13 section A, Lots 1-5 LP110767, Parish of Yalong.

Dated 13 February 1989

KEN SHEARER
Shire Secretary

4267

Planning and Environment Act 1987
**NOTICE OF AMENDMENT TO A
PLANNING SCHEME**

The Shire of Bass has prepared Amendment No. L8 to the Bass Planning Scheme.

The amendment affects land at:

- (a) The corner of Ocean Grove and the Foreshore Reserve, San Remo.
- (b) The Residential Development Zones in Corinella, Grantville, Bass and Kilcunda.
- (c) The Crown Land Reserve adjacent to the Bass Valley School.

The amendment proposes to change the Planning Scheme by:

- (a) Allowing Council to consider an application to convert an existing house on the corner of Ocean Grove and the Foreshore Reserve, San Remo, into a restaurant.
- (b) Modifying the subdivision provisions in the Residential Development Zone to allow Council to consider applications for subdivision based on the lands capacity to absorb wastes where a reticulated sewerage scheme is to be provided within a reasonable time.
- (c) Rezoning an area of Crown Reserve next to the Bass Valley School to enable it to be used for a school bus pick up area.

The amendment can be inspected at The Shire of Bass, Shire Office, Archies Creek; The Ministry for Planning and Environment (Plan Inspection

G 8 22 February 1989 431

Section), Ground Floor, The Olderfleet Buildings, 477 Collins Street, Melbourne; The Ministry for Planning and Environment, Regional Offices, 33-39 High Street, Cranbourne.

Submissions about the amendment must be sent to The Manager—Planning and Development, Shire of Bass, Archies Creek, Vic. 3992 by 29 March 1989.

Dated 17 February 1989

JEFF BENNETT
Manager

4285

Planning and Development

Form 7

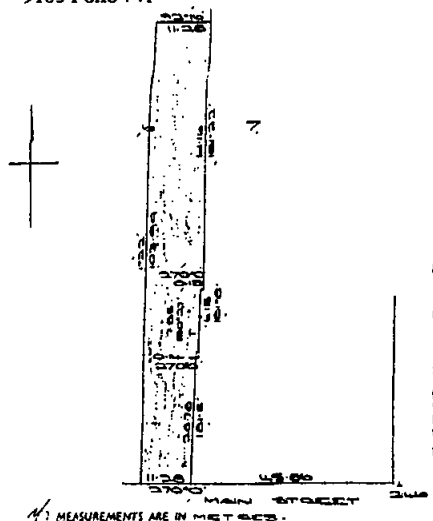
NOTICE OF ACQUISITION

Compulsory Acquisition of Interest in Land

The President Councillors and Ratepayers of the Shire of Bacchus Marsh declare by this Notice it acquires the following interest in the land described as being part of Crown Portion 6, Township of Bacchus Marsh, Parish of Korkuperrimul, and being the whole of the land described in Certificate of Title Volume 9105 Folio 741 situate at and known as 104 Main Street, Bacchus Marsh.

Interest being Acquired

An interest in fee simple being the whole of the land described in Certificate of Title Volume 9105 Folio 741



Published with the authority of the President, Councillors and Ratepayers of the Shire of Bacchus Marsh.

IAN D. MORRIS
Shire Secretary

4321

432 G 8 22 February 1989

SHIRE OF CRESWICK

Appointment of Prosecuting Officer

Notice is hereby given that the Council of the Shire of Creswick at its meeting held on 13 February 1989 appointed Sgt. Gary Alan Chandler as its Prosecuting Officer for the purpose of prosecutions on behalf of the Council under various statutes, regulations and by-laws which are enforced by the Council.

B. I. CRAGO
Shire Secretary

4337

Planning and Environment Act 1987
SHIRE OF HEALESVILLE

Notice of Amendment to a Planning Scheme

The Shire of Healesville has prepared Amendment No. L13 to the Healesville Planning Scheme.

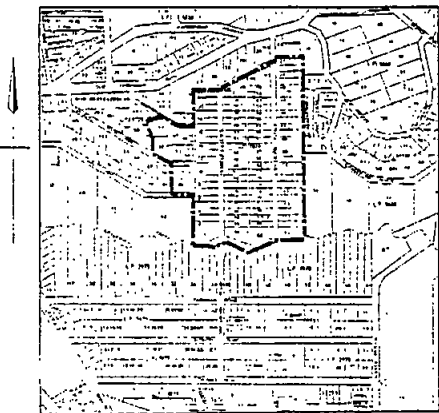
The amendment affects land as shown on the attached plans—Areas 1-6.


The amendment proposes to change the Planning Scheme by including the nominated areas in a Deferred Development Zone.

The amendment can be inspected at the Shire of Healesville, 231 Maroondah Highway, Healesville; Upper Yarra Valley and Dandenong Ranges Authority, 7 John Street, Lilydale; and Ministry for Planning and Environment at Suite 4, 38-40 Prospect Street, Box Hill and at Ground Floor, 447 Collins Street, Melbourne.

Submissions about the amendment must be sent to the Shire of Healesville, Private Bag No. 3, Healesville 3777 by 28 March 1989.

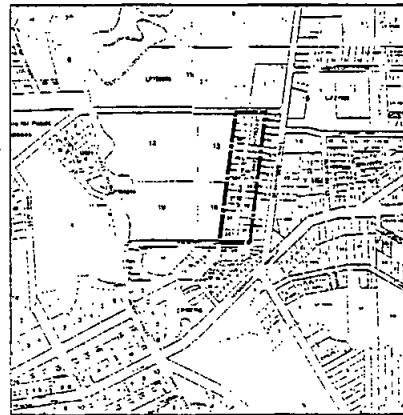
HEALESVILLE PLANNING SCHEME
LOCAL SECTION



SCALE REFER TO PLANNING SCHEME MAP NO.
EXHIBITED MAP
LEGEND  BOUNDARY OF DEFERRED DEVELOPMENT AREA
AMENDMENT

AREA. 1.

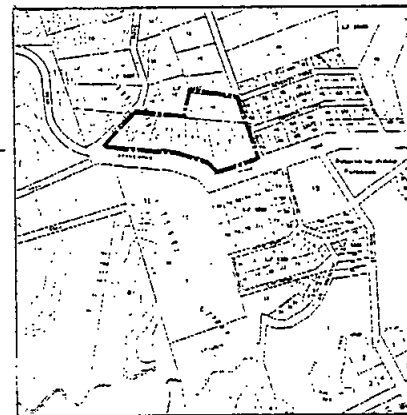
Victoria Government Gazette
HEALESVILLE PLANNING SCHEME
LOCAL SECTION



SCALE REFER TO PLANNING SCHEME MAP NO.
EXHIBITED MAP
LEGEND  BOUNDARY OF DEFERRED DEVELOPMENT AREA
AMENDMENT

AREA. 2

HEALESVILLE PLANNING SCHEME
LOCAL SECTION




SCALE REFER TO PLANNING SCHEME MAP NO.
EXHIBITED MAP
LEGEND  BOUNDARY OF DEFERRED DEVELOPMENT AREA
AMENDMENT

AREA. 3.

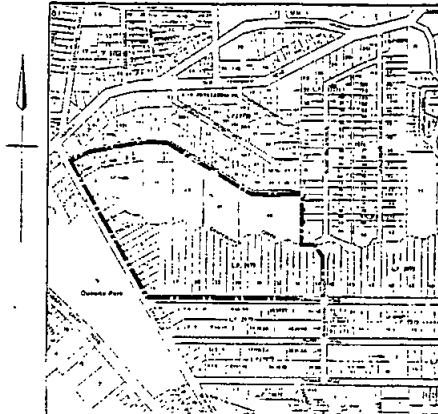
HEALESVILLE PLANNING SCHEME
LOCAL SECTION




SCALE REFER TO PLANNING SCHEME MAP No
EXHIBITED MAP
LEGEND  BOUNDARY OF DEFERRED DEVELOPMENT AREA
AMENDMENT

AREA. 4.

HEALESVILLE PLANNING SCHEME
LOCAL SECTION



SCALE REFER TO PLANNING SCHEME MAP No
EXHIBITED MAP
LEGEND  BOUNDARY OF DEFERRED DEVELOPMENT AREA
AMENDMENT

AREA. 6.

I. J. SCHOLES
Senior Town Planner

4310

SHIRE OF KORUMBURRA

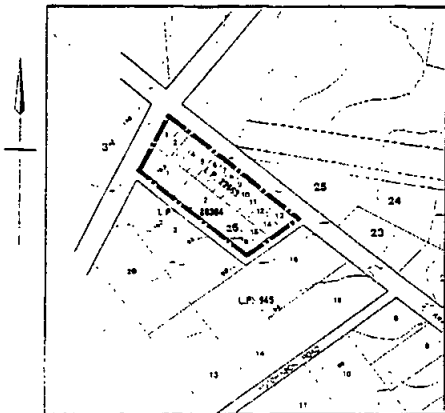
Road Naming

At its meeting held on 15 February 1989 the Council of the Shire of Korumburra ordered that the unnamed roadway off Kelly and Mosses Road be now named "Littles Lane".

DAVID ROCHE
Shire Secretary

4336

HEALESVILLE PLANNING SCHEME
LOCAL SECTION



SCALE REFER TO PLANNING SCHEME MAP No
EXHIBITED MAP
LEGEND  BOUNDARY OF DEFERRED DEVELOPMENT AREA
AMENDMENT

AREA. 5.

Planning and Environment Act 1987
NOTICE OF AMENDMENT TO A
PLANNING SCHEME

The Shire of Korumburra has prepared Amendment No. L15 to the Korumburra Planning Scheme.

The amendment affects land on the west of the stream reserve and the Residential A development abutting George Street and now known as Valleyview Estate, comprising Part C/A 89, Parish of Korumburra.

The amendment proposes to change the planning scheme by rezoning the 4-6 hectares described above from Rural to Residential C.

The amendment can be inspected at Shire of Korumburra, Commercial Street, Korumburra; Ministry for Planning and Environment, The

434 G 8 22 February 1989

Olderfleet Buildings, 477 Collins Street, Melbourne; Ministry for Planning and Environment, Metropolitan South and Westernport Region, 33-39 High Street, Cranbourne.

Submissions about the amendment must be sent to Shire of Korumburra, P.O. Box 69, Korumburra, 3950 by Friday, 24 March 1989.

Dated 14 February 1989

R. A. WALLS
Shire Engineer

4338

SHIRE OF HASTINGS

Street Name Change

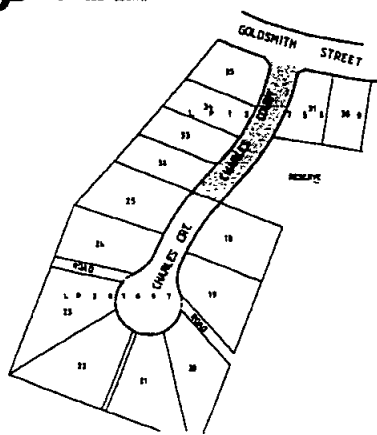
Pursuant to section 535 (4) of the *Local Government Act 1958* (as amended), the Council of the Shire of Hastings passed the following resolution at its meeting held on 7 February 1989.

"That Council, being of the opinion that it would be advantageous to change the street name of Charles Street to Charles Court, Somers, and having complied with section 535 (4) of the *Local Government Act 1958* (as amended) hereby resolves to change the street name as described."

The street name change shall become effective on publication of this resolution in the *Government Gazette*.



SECTION OF ROAD SHOWN SHADED IS TO BE CHANGED IN NAME FROM CHARLES STREET TO CHARLES COURT.



W. R. FEATHERSTON
Chief Executive Officer

4287

SHIRE OF LILLYDALE

On Monday, 13 February 1989 Council, by Special Order, confirmed its resolution of 19 December 1988 to make and pass the following By-law:

Victoria Government Gazette

By-Law 172

Residential Area, Open Air and Incinerator By-Law

A By-law of the Shire of Lillydale made under the provisions of sections 197 and 198 of the *Local Government Act 1958* numbered 172 for the purposes of:

- (a) Preventing and extinguishing fires;
- (b) Suppressing nuisances;
- (c) Regulating the times during which open air fires and incinerators may be used on property wholly or partly for residential, commercial or industrial purposes;
- (d) Generally for maintaining the good rule and government of the municipality; and
- (e) Repealing By-law No. 171.

Part 1

This By-law shall be known as the Residential Area Open Air and Incinerator By-law.

Part 2

Definitions

In this By-law unless inconsistent with the context or subject matter, the following definitions shall apply:

"Authorised officer" includes the Municipal Clerk of the Municipality and any other officer of the Council for the time being authorised by it on its behalf.

"Barbecue" means a structure device or contraption designed or constructed for the primary purpose of cooking food in the open air for human consumption.

"Council" means the Council of the President, Councillors and Ratepayers of the Shire of Lillydale.

"Dwelling" includes any building or structure used, intended, adapted or designed for use by people for the purpose of living therein.

"Environment Protection Authority" means the Environment Protection Authority constituted pursuant to the *Environment Protection Act 1970*.

"Fire brigade" includes brigades of the Country Fire Authority and the Metropolitan Fire Brigade.

"Incinerator" includes a structure device or contraption (not enclosed in any other building) which is used or intended, adapted, designed or capable of being used for the purpose of burning any matter, material or substance and which is not licensed under the provisions of the *Environment Protection Act 1970* and which is not a barbecue.

"Municipal District" means the Municipal District of the Shire of Lillydale.

"Nuisance" means any act or thing which materially interferes with the enjoyment or

comfort of any person whether on the same property or any adjacent or nearby property and shall include the act of wrongfully causing or allowing any fire to become unsafe or annoying by the emission of fumes, smoke, ash, soot, flames or heat.

"Permit" means the permit in writing issued by or under the authority of the Council by an authorised officer pursuant to the provisions of this By-law.

"Person" includes the owner or occupier or the person in charge of any land or premises and includes a corporate body.

"Property" means any land on which a dwelling or flat or building is in separate ownership or separate occupation, or any vacant land in the municipal district.

"Public highway" means a public highway as defined by the *Local Government Act 1958*.

"Residential area" means all areas zoned or used or intended for residential, commercial, industrial or similar uses as determined under the Shire of Lillydale Planning Scheme 1958, including all amendments thereto from time to time and they are hereby declared to be populace or residential areas.

In any interpretation of the By-law the words reporting the masculine gender shall be deemed to include the feminine gender and the words referring to the singular number shall include the plural and the single and the word person shall include a corporation.

Part 3

General Provisions

1. A. Any property within a residential area shall for the purposes of this By-law be deemed to be used wholly or partly for residential purposes.

B. Any property shall until the contrary is proved be deemed to be in separate ownership or separate occupation for the purposes of this By-law if it is rated separately and distinctly as one piece of land in the rate book of the Council.

C. The provisions of this By-law shall not apply to a barbecue whilst being used for the purposes of cooking food.

D. Unless otherwise expressly provided, the nuisance provisions of this By-law shall apply to and have operation throughout the whole of the Municipal District.

Nuisances and Materials to be Burnt

2. A. No person shall burn, cause, permit, suffer to be burnt or allow to remain alight in the open air or in an incenerator on any property, material or substance which causes a nuisance and/or is:

- (i) Burnt in such a manner or to such an extent as to cause a nuisance or so as to be liable to be dangerous to the health or as to be offensive to any person on any other property or upon any public highway, street, road or laneway;
- (ii) Any rubber or plastic or similar petroleum based substance;
- (iii) Any oil or material containing oil;
- (iv) Any paints or receptacles which contain or contained paints;
- (v) Any chemicals;
- (vi) Any damp or wet materials or any organic matter which is still green and is not in a state to be burnt;
- (vii) Any food wastes;
- (viii) Any substance, material, gas or liquid of a highly inflammable or explosive nature.

B. Unless otherwise provided in this By-law, no person during any period declared as a fire danger period by the Country Fire Authority, shall light or allow to be lit or remain alight, any fire in the open air on any land:

- (i) Except in accordance with a written permit and in accordance with any conditions of such permit; and
- (ii) Unless he has first notified the Officer-in-Charge of the Fire Brigade Station nearest to his property, of the intention to light such fire.

C. No person shall light or allow to be lit or remain alight any fire in the open air on land within a residential area (including any site upon which a building or structure or part thereof is in process of being demolished) unless:

- (i) Whilst such a fire remains alight the material matter or substance being burnt occupies a volume not exceeding 1 cubic metre at all times;
- (ii) Such fire is supervised by an adult person from the time it is lit until the time it is completely extinguished;
- (iii) Adequate means are at all times readily available for extinguishing the fire;
- (iv) The ground within 3 metres of any material matter or substance being burnt is free from all flammable material and of vegetation except for grass or growing vegetation not exceeding 10 cm in height; and
- (v) The space above the material matter or substance being burnt and the space above

all the ground within 3 metres of such material matter or substance is free from all vegetation and flammable materials.

D. No person shall light or allow to be lit or to remain alight more than one fire in the open air or in an incinerator at any one time on any property within a residential area.

E. An authorised officer of Council may grant an application for a permit pursuant to this By-law with or without conditions or may refuse to grant the same.

F. Where an application is made to the Council to light a fire in the open air within a residential area the Council may determine notwithstanding any other provisions of this By-law that the provisions of clause 2 (A) or any portion of them, may not apply in respect of the fire in the open air which is the subject of the application.

G. No person shall on any public highway, street or laneway light or allow to be lit or remain alight any fire in the open air unless that person is an officer or employee or authorised contractor of a public authority and engaged in an activity for or on behalf of that public authority.

Restrictions as to Times of Use of Incinerators and Open Fires

3. No person shall light or allow to remain alight any fire in the open air or in any incinerator in a residential area to burn:

- (i) On any Sunday, Monday or Thursday;
- (ii) On any day which the Environment Protection Authority has forecast as a smog alert day;
- (iii) On any other day except between the hours of 10.00 a.m. and 3.00 p.m.

Penalties

4. Any person guilty of any wilful act or default contrary to any of the provisions of this By-law shall be liable to a maximum penalty not exceeding ten penalty units and in the case of a continuing offence shall be liable to a penalty not exceeding one penalty unit for each day on which such offence against the By-law is continued after a conviction or order by any court.

Resolution for passing this By-law was agreed to by the Council of the Shire of Lillydale on 19 December 1988 and confirmed on 13 February 1989.

The common seal of the President, Councillors and Ratepayers of the Shire of Lillydale was hereunto affixed in the presence of—

W. S. BARKER, Shire President
G. J. NATHAN, Councillor

4271 S. W. WYATT, Acting Shire Secretary

SHIRE OF MELTON

Meeting Procedure By-Law

Pursuant to section 207 of the *Local Government Act 1958*, notice is hereby given that the Council of the Shire of Melton, at its meeting on the 13 February 1989 adopted By-Law No. 65, known as the Meeting Procedure By-Law.

The By-law has been made for the purpose of:

- (a) Regulating the proceedings of Council and Committee meetings and other meetings conducted by the Shire.
- (b) Repealing existing By-Law No. 62.

A copy of the By-law is open for inspection at the Municipal Offices, free of charge, during office hours.

ALAN K. LEE

4319 Shire Manager Shire Secretary

NEWHAM AND WOODEND PLANNING SCHEME

Amendment No. 14

This amendment is to reserve for Education Purposes, Crown Allotments 6, 7 and 8, section 19, Township of Woodend, together with the abutting section of Buckland Street.

The amendment and supporting documentation can be inspected at the Municipal Offices, 92 High Street, Woodend; Office of the Ministry for Planning and Environment, The Olderfleet Buildings, 477 Collins Street, Melbourne.

Any submissions you wish to make in respect of the amendment must be sent to the Shire Secretary, Shire of Newham and Woodend, 92 High Street, Woodend 3442, by 5 April 1989.

K. ALTMANN

4250 Planning Officer

SHIRE OF PAKENHAM

By-Law No. 77

Incinerator By-Law

Notice is hereby given pursuant to section 207 of the *Local Government Act 1958* that the Council of the Shire of Pakenham at its meeting held on 13 February 1989 confirmed a resolution by special order adopting By-law No. 77 to be known as the Incinerator By-law.

The purposes of the By-law are as contained in the following summary:

- (a) Preventing and extinguishing fires;
- (b) Suppress nuisances;
- (c) Regulating the times during which incinerators may be used on property wholly or partly for residential purposes; and

(d) Generally for maintaining the good rule and government of the municipality.

A copy of the By-law is available for inspection without charge during office hours at the Municipal Offices, Henty Way, Pakenham.

RAY CANOBIE
Shire Secretary
4248

Planning and Environment Act 1987
NOTICE OF AMENDMENT TO A
PLANNING SCHEME

The Shire of Rodney has prepared Amendment No. 13 to the Rodney Planning Scheme.

The amendment affects land at Allotment 14, Parish of Mooroopna.

The amendment proposes to change the planning scheme by rezoning the land from Rural "B" to Existing Public Purpose Reservation (No. 4 Rural Water Commission) to allow for the extension of the Rural Water Commission Ardmona Drainage System.

The amendment can be inspected at the Shire of Rodney, Shire Offices, Casey Street, Tatura 3616; The Ministry for Planning and Environment, North East/Goulburn Region, Astra House, Jack Hore Place, Wodonga; Ministry for Planning and Environment, The Olderfleet Buildings, 477 Collins Street, Melbourne 3000.

Submissions about the amendment must be sent to the Shire of Rodney, P.O. Box 234, Tatura 3616 by 23 March 1989
Dated 21 February 1989

TERRY W. ALFORD
Shire Engineer/Town Planner
4315

Planning and Environment Act 1987
NOTICE OF AMENDMENT TO A
PLANNING SCHEME

The Shire of Rodney has prepared Amendment No. 8 to the Rodney Planning Scheme.

The amendment affects land at Crown Allotment 1, Parish of Murchison, Tatura-Murchison Road, Murchison North.

The amendment proposes to change the planning scheme by rezoning the subject land from rural "B" to Rural "C".

The amendment can be inspected at the Shire of Rodney, Shire Offices, Casey Street, Tatura 3616; The Ministry for Planning and Environment, North East/Goulburn Region, Astra House, Jack Hore Place, Wodonga; Ministry for Planning and Environment, The Olderfleet Buildings, 477 Collins Street, Melbourne 3000.

Submissions about the amendment must be sent to the Shire of Rodney, P.O. Box 234, Tatura 3616 by 23 March 1989

Dated 21 February 1989

TERRY W. ALFORD
Shire Engineer/Town Planner
4316

Planning and Environment Act 1987
NOTICE OF AMENDMENT TO A
PLANNING SCHEME

The Shire of Rosedale has prepared Amendment No. L19 to the Rosedale Planning Scheme.

The amendment affects land at Pt. C.A. 14B, section 13, Parish of Denison being 1.2 ha. on the north west corner of Ross Road and Nambrok Road.

The amendment proposes to change the Planning Scheme by Rezoning from Public Purposes (Education Department) to Rural C.

The amendment can be inspected at the Shire of Rosedale, Cansick Street, Rosedale; Ministry for Planning and Environment, The Olderfleet Buildings, 477 Collins Street, Melbourne; Latrobe Regional Commission, 43 Grey Street, Traralgon.

Submissions about the amendment must be sent to the Shire of Rosedale, PO Box 65, Rosedale 3847, by 22 March 1989.

P. L. TATTERSON
Shire Secretary
4249

NOTICE OF AMENDMENT TO A
PLANNING SCHEME

The Shire of Talbot and Clunes has prepared Amendment No. L4 to the Talbot and Clunes Planning Scheme.

The amendment affects all zones by limiting the construction of a detached house or dwelling on any land which is not in the opinion of the Responsible Authority, adequately serviced with particular attention to roads, water supply, electricity and sewage disposal.

The amendment can be inspected at—

- (i) Shire of Talbot and Clunes Shire Offices, Scandinavian Crescent, Talbot, 3371.
- (ii) Ministry for Planning and Environment, Cnr. Mair and Doveton Streets, Ballarat, 3350.
- (iii) Ministry for Planning and Environment, 477 Collins Street, Melbourne, 3000.

Submissions about the amendment must be sent to the Shire of Talbot and Clunes, Shire Offices, Talbot, 3371 by Thursday, 23 March 1989.

Dated 13 February 1989

L. J. MASON
Planning Officer
4252

Form 2.1

*Planning and Environment Act 1987***TAMBO PLANNING SCHEME LOCAL SECTION CHAPTER 1 LAKES ENTRANCE**

Notice that a Planning Scheme Amendment has been Prepared and is Available for Inspection Amendment No. L25

Notice is hereby given that the Shire of Tambo in pursuance of its powers under the *Planning and Environment Act 1987*, has prepared a Planning Scheme Amendment for the following:

Crown Allotments 5, 6, 7 and 8, Section A, Parish of Colquhoun, Hassetts Road, Lakes Entrance on land situated approximately 100 metres north of Capes Road to be rezoned from Rural to Residential A.

A copy of the Amendment has been deposited at the Shire Offices, 55 Palmers Road, Lakes Entrance, and at the office of the Ministry for Planning and Environment (Plan Inspection Section) Ground Floor, 477 Collins Street, Melbourne, and will be open for inspection during office hours by any person free of charge.

Any persons affected by the Scheme are required to set forth in writing any submissions they may wish to make addressed to the Chief Executive, Shire of Tambo, P.O. Box 80, Lakes Entrance 3909, by 24 March 1989 and state whether you wish to be heard in respect of your submission.

4251

W. J. HOBSON
Chief Executive

SHIRE OF WANGARATTA**Naming of Road**

Notice is hereby given that pursuant to section 535 (4) of the *Local Government Act 1958*, the Council of the Shire of Wangaratta at a meeting on 15 February 1989 resolved to assign the name Benton Road to the Hume Freeway frontage road (east side), between Carragarmunjee Estate Road and Sanderson Road, Springhurst.

4335

D. R. SHARP
Shire Secretary

SHIRE OF WOORAYL**Allocation of Street Name**

The Council of the Shire of Woorayl at its meeting on 10 February 1989 ordered that the unnamed Government Road between Gray Street and Worthy Street, Leongatha be named "Conway Street".

4253

R. G. STANLEY
Shire Secretary

Sixth Schedule

MORNINGTON PENINSULA AND DISTRICT WATER BOARD

General Notice

Declaration of Sewerage Area

The abovementioned Board having made provision for carrying off the sewage from each and every property which, or any part of which, is within the Sewerage Area hereinafter described, doth hereby declare that on or after 1 April 1989 each and every property which, or any part of which, is within the said Sewerage Area shall be deemed to be a seweraged property within the meaning of the *Sewerage Districts Act 1958*.

The boundaries of the Sewerage areas hereinafter referred to are:

Shire of Flinders

Sewerage Area No. 129

The boundaries of all that piece of land comprising Lodged Plan of Subdivision No. 52571 excluding Lot Nos. 306 to 314 inclusive and the Drainage and Recreation Reserve west of Goolgowie Street, Lodged Plan of Subdivision No. 50214 excluding Lot Nos. 214 to 221 inclusive and 239 to 267 inclusive, Lodged Plans of Subdivision Nos. 52572, 54344, 204804, 205554, 206168, 208506 and the Drainage Reserve shown on Lodged Plan of Subdivision No. 50213 west of Yambill Avenue, such land generally abutting Anakie Court, Avalon Drive, Carrajung Street, Carrathool Avenue, Mt Arthur Avenue, Murawa Drive, Nullawarre Avenue, Seaview Close, Warrain Avenue, Waterfall Gully Road, Rosebud South.

Sewerage Area No. 130

The boundaries of all that piece of land comprising Lot Nos. 6, 7, 8, 9, 10, 11, 12 on Lodged Plan of Subdivision No. 96626 such allotments having an abuttal to Anne Drive, Dromana Lot Nos. 39 to 47 inclusive, 78, 79, 80, 81, 82 on Lodged Plan of Subdivision No. 96627 such allotments having an abuttal to Jackson Way, Dromana, Lot Nos. 36, 37, 38 on Lodged Plan of Subdivision No. 96627 such allotments having an abuttal to Manna Street, Dromana.

Shire of Cranbourne

Sewerage Area No. 182

The boundaries of all that piece of land comprising Lot Nos. 1 to 45 inclusive on Lodged Plan of Subdivision No. 210381 generally abutting Ballarto Road, Paras Drive, Athenium Court, Carrum Downs.

Sewerage Area No. 183

The boundaries of all that piece of land comprising Lodged Plan of Subdivision No. 210054 excluding Lot 1000, generally abutting Quarry Road, Granite Drive, Eileen Court, Langwarrin.

Victoria Government Gazette

Rye

Bryant Court; Full length.

Avon Street; From end of existing main to a point opposite lot 3 about 31 metres southerly.

Portsea

Farnsworth Avenue; From end of existing main opposite lot 4 to end of court opposite lot 7.

Mount Martha

Jasper Court; Full length.

Frankston

Bokissa Drive; Full length.

Bellbrook Court; Full length.

Aquarius Drive; End of existing main opposite lot 125 to a point opposite lot 137 and 312 about 215 metres northerly.

Challenge Court; Full length.

Condor Court; Full length.

Yarram Court; Full length.

Mapita Court; Full length.

Dromana

Nepean Highway; From end of existing main opposite lot 42 about 430 metres east to opposite part of lot 102 Nepean Highway, Dromana.

Tyabb

Ashley Road; From end of existing main opposite lots 3, 74 and 75 about 203 metres west to opposite lot 2.

Blind Bight

Warneet Road; From end of main at the Gentle Annie Drive to opposite lot 133 about 117 metres.

Unnamed Government Road; From Warneet Road about 69 metres north to opposite lot 104A.

The main pipe in the said streets being laid down, the owners of all tenements situated as above are hereby required, on or before 1 April 1989 to cause proper pipes and stock cocks to be laid so as to supply water within such tenements from the main pipe.

Dated at Frankston 20 February 1989

J. O. WILLIAMS
Secretary

Mornington Peninsula and District Water Board
4296

MORNINGTON PENINSULA AND
DISTRICT WATER BOARD

Sewering of West Rosebud

Notice is hereby given that the Water Board has made application to the Minister for Water Resources for the extension of the Board's Sewerage District to include West Rosebud and for the appointment of the Mornington Peninsula and District Water Board for the construction,

G 8 22 February 1989 439

maintenance and continuance of sewerage works within that District under the provisions of the Water and Sewerage Authorities (Restructuring) Act.

A general plan and description of the proposed works have been submitted with the application and copies of same may be seen at Mornington Peninsula and District Water Board Rosebud Branch Office and the Office of the Minister for Water Resources.

J. O. WILLIAMS
Secretary

4333

SUNBURY WATER BOARD

By-Law No. 101

Trade Waste

Notice is given that the Sunbury Water Board, pursuant to and in exercise and execution of the powers and authorities conferred on the Board by the *Water and Sewerage Authorities (Restructuring) Act 1983* and in exercise and execution of any such powers and authorities, has made a Trade Waste By-law.

Under this By-law no person shall deposit or discharge or allow the deposition or discharge of any of the following substances, liquids, vapours or gases into any drain, or into any sewer, except by agreement with the Board:

- (1) Any waste (excluding ordinary domestic sewage) which does not meet the requirements of this By-law.
- (2) Any rain, roof, surface, subsoil, river or flood waters.
- (3) The content of any sewage eductor vehicle, nightsoil vehicle, septic tank or pan closet except at receiving stations operated solely for this purpose under the control and supervision of the Board.

Copy of this By-law is open for inspection, free of charge, at the office of the Board.

Dated 9 February 1989

Municipal Office,
Sunbury 3429

JOHN M. KELLY
Secretary

4269

Notice is hereby given that the partnership of Haines and Polites, solicitors, of 8th Floor, 150 Queen Street, Melbourne, has been dissolved as and from 31 January 1989 upon the retirement of Kenneth Charles Haines from the firm.

The remaining partners will continue to practise under the same title of Haines and Polites at the above said address.

Sewerage Area No. 184

The boundaries of all that piece of land comprising Lot No. 1 on Lodged Plan of Subdivision No. 202174 and Lodged Plans of Subdivision Nos. 210487, 210488, generally abutting Huon Park Road, Hazelwood Avenue, Honeysuckle Court, Rialto Avenue, Cypress Court, Cranbourne.

Sewerage Area No. 185

The boundaries of all that piece of land comprising Lodged Plan of Subdivision No. 210460 generally abutting Annette Court, Bayport Drive, Diana Court, Paula Court, Richard Drive, Warrandyte Road, Langwarrin.

Sewerage Area No. 186

The boundaries of all that piece of land comprising Lodged Plan of Subdivision No. 211091 and Lot No. 109 on Lodged Plan of Subdivision No. 204639 generally abutting Beverley Court, Melanie Court, North Gateway, Langwarrin.

Sewerage Area No. 187

The boundaries of all that piece of land comprising Lodged Plans of Subdivision Nos. 203615 and 203616 generally abutting Caitlyn Court, Courtenay Avenue, Diosma Court and Elizabeth Street, Cranbourne.

By order of the said Water Board

J. K. BUCHANAN
Chairperson

J. O. WILLIAMS
Secretary

4296

Water Act 1958

MORNINGTON PENINSULA AND
DISTRICT WATER BOARD

Mornington Peninsula Urban District
Gazettal Notice No. 3

Notice to owners of tenements in the undermentioned streets in the Mornington Peninsula Urban District and the Private Street, Lanes, Courts and Alleys opening thereto:

Street; Section
Pearcedale

North Road; From end of existing main opposite lot 23 east about 941 metres to a point opposite lot 26.

Smiths Lane; From North Road about 588 metres north to a point opposite lot 6.

Medlar Street; End of existing main opposite municipal reserve west about 16 metres to a point opposite lot 58.

Evans Street; Perryman Street; End of existing main in Perryman Street about 31 metres north and east to a point opposite lot 79 Evans Street.

Victoria Government Gazette

Tyabb

Highfield Way (East-West section); From end of existing main opposite lot 3 Wellington Road west about 80 metres to a point opposite lot 5.

Highfield Way (North-South section); From Highfield Way (East-West section) south about 60 metres to a point opposite lots 11 and 12.

Carrum Downs

Allied Drive; From end of existing main opposite lot 44 to a point opposite lot 12, 210 metres easterly.

Carmela Way; From Allied Drive about 30 metres southerly to a point opposite lots 15 and 16.

Earnshaw Drive; From Allied Drive about 50 metres northerly to a point opposite lots 2 and 3.

Somerville

Speedwell Street; From end of existing main opposite lot 27 about 75 metres east to a point opposite lot 16.

Langwarrin

Darnley Road; From McClelland Drive to a point opposite lot 22 about 250 metres westerly.

Hutchins Way; From Darnley Road to a point opposite lots 17 and 18 about 84 metres north.

Monique Drive; From Municipal Reserve about 400 metres westerly.

Breese Road; From Monique Drive to a point opposite lots 24 and 29 about 87 metres south.

Sasla Court; Full length.

Gemma Court; Full length.

Rubida Drive; From Monique Drive to a point opposite Municipal Reserve and lot 52 about 82 metres northerly.

Leonard Drive; From Cranbourne-Frankston Road to a point opposite lots 16 and 17 about 276 metres north.

Watkins Place; Full length.

Apollo Court; Full length.

Bryson Court; Full length.

Stevens Road; From a point opposite lot 77 to a point opposite lots 126 and 106 including lots 128, 129 and 130.

Birgita Court; Full length.

Marissa Court; Full length.

Skye

Hellenic Court; Full length.

Paras Drive; From end of existing main to a point opposite lots 74 and 115 about 183 metres northerly.

Arcadia Street; From Paras Drive to a point opposite municipal reserve and lot 89 about 93 metres westerly.

Victoria Government Gazette

All future communications should continue to be made to the firm, as reconstituted, at the said address.

HAINES & POLITES, solicitors, 8th Floor,
150 Queen Street, Melbourne 4341

Notice is hereby given that the Partnership known as A. W. Stevens which was formerly carried on at 290-292 Racecourse Road, Newmarket by James Boyland Charles Cook and Theophil Richard Frank was dissolved by mutual consent on 31 January 1989 and that thereafter has been carried on solely by the said James Boyland Charles Cook.

VERNA A. COOK, solicitor, Suite 5, Dendy
Centre, 8 St. Andrews Street, Brighton 4291

Companies (Victoria) Code
NOTICE CONVENING FINAL MEETING
Pursuant to Section 411
AUST PAK PTY LTD
(in Voluntary Liquidation)

Notice is hereby given in pursuance of section 411 of the Companies (Victoria) Code, that a general meeting of the Company will be held at the office of J. H. Wyss, 250 Charman Road, Cheltenham, Victoria on 15 March 1989 at 9 a.m., for the purpose of having an account laid before them showing the manner in which the winding up has been conducted and the property of the Company has been disposed of and hearing any explanation that may be given by the Liquidator.

JOHN HORTON WYSS
4290 Liquidator

Companies Act 1981
NOTICE OF VOLUNTARY LIQUIDATION
Section 392 (2)
CAMDEN WINDS PTY LTD.
(in Liquidation)

At a general meeting of the abovementioned Company duly convened and held at the offices of Burgess Bryan & Porter, 12/79 Mahoneys Road, Forest Hill on 8 February 1989, the following Special Resolution was passed:

That the Company be wound up as a members voluntary liquidation and that the assets of the Company may be distributed in whole or in part to the members in specie should the Liquidators so desire.

Dated 9 February 1989.

RODNEY PHILIP PORTER and JOHN
ROBERT BRYAN, Joint and Several
Liquidators, chartered accountants, 12/79
Mahoneys Road, Forest Hill 4292

G 8 22 February 1989 441

Companies (Victoria) Code
NOTICE CONVENING FINAL MEETING
Pursuant to Section 411
FOCAL WHOLESALE STATIONERS PTY
LTD

(in Voluntary Liquidation)

Notice is hereby given in pursuance of section 411 of the Companies (Victoria) Code, that a general meeting of the Company will be held at the office of J. H. Wyss, 250 Charman Road, Cheltenham, Victoria on 15 March 1989 at 9.30 a.m., for the purpose of having an account laid before them showing the manner in which the winding up has been conducted and the property of the Company has been disposed of and hearing any explanation that may be given by the Liquidator.

JOHN HORTON WYSS
4289 Liquidator

In the Supreme Court of Victoria 1989—Co. No. 63—In the matter of the Companies (Victoria) Code, and in the matter of Douglas Bruce Transport Pty. Ltd.—Advertisement of Application for Winding up

Notice is hereby given that an application for winding up of the abovenamed Company by the Supreme Court of Victoria was on 25 January 1989 filed by Expressway Transport Services Pty. Ltd. The application is to be heard before the Court on the 7th Court, Law Courts, Lonsdale Street, Melbourne at 10.30 a.m. on 15 March 1989. The liquidator whose appointment is sought is B. K. Taylor of 576 St. Kilda Road, Melbourne. Any creditor or contributor of the company desiring to support or oppose the making of any order on the application may appear at the time of hearing by himself or his counsel for that purpose. A copy of the application will be furnished by the undersigned to any creditor or contributor of the Company requiring it on payment of the required charge.

The applicant's address is 14 Lawson Crescent, Thomastown.

The applicant's solicitor is Messrs. Abbottos of 802 Sydney Road, Brunswick.

ABBOTTOS, solicitors for the applicant.

Note: Any person who intends to appear on the hearing of the application must serve on or send by post to the abovenamed solicitors notice in writing of his intention so to do. The notice must state the name and address of the person or if a firm, the name and address of the firm, and must be signed by the person or firm or his or their solicitors (if any) and must be served or, if posted must be sent by post in sufficient time to be received not later than 4 o'clock in the afternoon of 14 March 1989. 4334

Unclaimed Moneys Act 1962

Register of Unclaimed Moneys held by the—

Name of Owner on Books and Last Known Address	Total Amount Due to Owner	Description of Unclaimed Money	Date when Amount first became Payable
\$			
BENEFICIAL FINANCE CORPORATION LTD.			
Glen, P D.	24.66	Interest	3.86
Jackson, K	232.29	"	"
Smedly, F M and J E and Fellows, M K	73.97	"	"
Thomas, E C	123.29	"	"
Glen, P D	25.21	"	9.86
Jackson, K	237.43	"	"
Smedley, F M, J E and Fellows, M K	75.62	"	"
Thomas, E C	126.03	"	"
Forsyth, D M	113.42	"	12.86
Glen, P D,	25.21	"	"
Jackson, K	237.43	"	"
Smedley, F M, J E and Fellows, M K	75.62	"	"
Thomas, E C	126.03	"	"
Bevtess Holdings P/L	186.83	"	3.87
Forsyth, D M	109.18	"	"
Glen, P D	24.66	"	"
Jackson, K	232.29	"	"
Smedley, F M, J E and Fellows, M K	73.97	"	"
Thomas, E C	123.29	"	"
Forsyth, D M	108.16	"	6.87
Glen, P D	24.93	"	"
Jackson, K	234.87	"	"
Thomas, E C	124.66	"	"
Bouch, H E	16.11	"	9.87
Forsyth, D M	94.32	"	"
Glen, P D	25.21	"	"
Jackson, K	237.43	"	"
Thomas, E C	126.03	"	"
Yates, L R (estate of)	10.08	"	"

4286

**BENALLA No. 4 CO-OPERATIVE
HOUSING SOCIETY LIMITED**
(In Liquidation)

Notice of Final Meeting in Voluntary Winding
Up

Take notice that the affairs of the abovenamed Society are now fully wound up and that in pursuance of section 411 (1) of the *Companies Act 1981* and of the *Co-operative Housing Societies Act 1958*, a general meeting of the society will be held at 107 Bridge Street, Benalla at 8.00 p.m. on 20 March 1989 for the purposes of:

- (i) laying before it an account showing how the winding up has been conducted and the property of the society disposed of and giving any explanations thereof; and
- (ii) passing a resolution that the books and papers of the said society and of the liquidator relevant to the affairs of the society be destroyed after a period of twelve months from the date of the meeting.

Dated 15 February 1989

J. H. SMITH
Liquidator

4254

Creditors, next to kin and others having claims in respect of the estate of Thomas Allan Chambers (known as Allan Thomas Chambers), late of 21 Beach Street, Seaholme, an electrician, deceased, who died on 20 October 1988, are to send the particulars of their claims to ANZ Executors & Trustee Company Limited of 91 William Street, Melbourne by 22 April 1989, after which date it will distribute the assets having regard only to the claims of which it then has notice. 4301

OLWEN BREILA CECILE BRICE, late of Austin Court Accommodation House, 83 Bambra Road, Caulfield, widow, deceased

Creditors, next of kin and others having claims in respect of the estate of the deceased (who died on 4 December 1988), are required by The Perpetual Executor and Trustees Association of Australia Limited of 50 Queen Street, Melbourne, to send particulars of their claims to the said company by 22 April 1989, after which date it will convey or distribute the assets, having regard only to the claims of which the company then has notice.

STEDMAN CAMERON, 143 Queen Street, Melbourne, the solicitors for the applicant 4302

In the will of **GRACE MAGGIE COSTELLO**, late of Mount Royal Lodge, 317 Poplar Road, Parkville in the State of Victoria, spinster, deceased

Creditors, next of kin and others having claims in respect of the deceased, who died on 31 October 1988, are required by her executor, The Equity Trustees Executors and Agency Company Limited of 472 Bourke Street, Melbourne, to send particulars to it by 24 April 1989, after which date it may convey or distribute the assets, having regard only to the claims of which it then has notice.

PATRICIA DUKE, barrister and solicitor, 40 Story Street, Parkville 4303

Creditors, next of kin and others having claims in respect of the estate of Mary Ellen Patullo, late of 77 West Fyans Street, Newtown, retired, deceased, who died on 22 September 1988 are required to send particulars of their claims to the executor, National Mutual Trustees Limited of 419 Collins Street, Melbourne, formerly and in the will described as National Trustees Executors and Agency Company of Australasia Limited of 95 Queen Street, Melbourne, by 21 April 1989, after which date the executor will distribute the assets having regard only to the claims of which it then has notice.

PETER J. WALSH & JOHN F. CARROLL, solicitors, 83 William Street, Melbourne 4304

Creditors, next of kin and others having claims against the estate of Adelaide Forster formerly of 95 Park Road Cheltenham late of 42 Mentone Parade Mentone widow deceased who died on 29 October 1988 are required to send particulars of their claim to the executors Ross McRae Forster and Robert Hector Forster C/- the undermentioned solicitors on or before 8 May 1989 after which date the executors will distribute the assets of the estate having regard only to the claims of which they shall then have had notice.

E. A. ATKYNS & TOOP, solicitors, 150 Queen Street, Melbourne 4322

Creditors, next of kin and others having claims against the estate of Elizabeth Ridley formerly of 21 Pasley Street South Yarra late of 12 Hanslope Avenue Alphington widow deceased who died on 4 January 1989 are required to send particulars of their claims to the executor Kenneth Edgar Toop C/- the undermentioned solicitors on or before 15 May 1989 after which date the executor will distribute the assets of the estate having regard only to the claims of which he shall then have had notice.

E. A. ATKYNS & TOOP, solicitors, 150 Queen Street, Melbourne 4323

Creditors, next of kin and others having claims against the estate of Eleanor Frances McKenna late of 18 Grace Street White Hills in the State of Victoria widow deceased (who died on the 26 September 1988) are required to send particulars of their claims to National Mutual Trustees Limited of 46 Queen Street Bendigo in the said State one of the Executors of the estate of the said deceased by 23 April 1989 after which date the executors will distribute the assets having regard only to the claims of which it then has notice.

BYRNE, JONES & TORNEY, solicitors, Ballarat 4326

ETHEL CRAMBROOK late of Sanitorium Road, Yackandandah in the State of Victoria, spinster deceased

Creditors, next of kin and other persons having claims against the estate of the said deceased who died on 13 January 1988 are required by the executor Norman James Gladstone of 11 Stanley Road, Beechworth, to send particulars of such claims to him in care of the undermentioned solicitors on or before 28 April 1989 after which date the executor may convey or distribute the assets, having regard only to the claims of which he then has notice.

HARRIS LIEBERMAN BOYD, solicitors, 167 High Street, Wodonga, 3690 4325

444 G 8 22 February 1989

WINIFRED ANNA COUSEN, late of 100 Barnard Street, Bendigo in the State of Victoria, gentlewoman, deceased

Creditors, next of kin and others having claims in respect of the estate of the deceased, who died on 20 September 1988 are required by the Trustee National Mutual Trustees Limited of 46 Queen Street, Bendigo in the State of Victoria to send particulars to it by 19 April 1989 after which date the trustees may convey or distribute the assets, having regard only to the claims of which it then has notice. 4327

Creditors, next of kin and others having claims in respect of the estate of Maurice Edwin Godber late of "Bruce Manor" 34 Pinchill Drive, Frankston, retired deceased who died on 19 September 1988 are required to send particulars of their claims to the Executor, Graham Thomas Godber of 103 Overport Road, Frankston on or before 22 April 1989 after which date he will distribute the assets having regard only to the claims of which he then had notice.

WHITE CLELAND, solicitors, 108 Young Street, Frankston 4328

PHYLLIS MARY ZEALANDIA FRAWLEY, formerly of 8 Curdies Street, East Bentleigh, but late of Nazareth House, Cornell Street, Camberwell, widow deceased

Creditors, next of kin and others having claims in respect of the deceased who died on 25 October 1988 are required by the trustees, Edward Cline West, of 90 Hillcrest Road, Frankston, and Marie Therese West, of the same address to send particulars to Greening Johnson & Gilbert of 37 Queen Street, Melbourne, solicitors, by 1 May 1989 after which date the trustees may convey or distribute the assets having regard only to the claims of which they then have notice.

Dated 15 February 1989

GREENING JOHNSON & GILBERT, solicitors, 37 Queen Street, Melbourne 4298

WILLIAM JOSEPH REES, late of Main Street, Devenish, retired public servant, deceased

Creditors, next of kin and others having claims in respect of the estate of the deceased who died on 17 July 1988 are required by the Trustee Marlene Janet Bourke of 35 Hunt Street, Yarrowonga to send particulars to her by 10 May 1989 after which date the Trustee may convey or distribute the assets having regard only to the claims of which she then has notice.

HARGRAVES, barristers and solicitors, 81 Belmore Street, Yarrowonga 4340

Victoria Government Gazette

ELSIE MONAHAN, late of 14 McCubbin Street, East Kew in the State of Victoria, married woman, deceased

Creditors, next of kin and others having claims in respect of the estate of the deceased, who died on 19 September 1988 are required by the Trustee The Equity Trustees Executors and Agency Company Limited of 472 Bourke Street, Melbourne in the said State to send particulars to it by 23 April 1989 after which date the trustee may convey or distribute the assets having regard only to the claims of which the trustee then has notice.

HALL & WILCOX, solicitors, 140 William Street, Melbourne 4329

Creditors, next of kin and others having claims in respect of the estate of John Robert Shaw late of Unit 134 Long Island Retirement Village, 1 Overton Road, Frankston, gentleman deceased who died on 10 December 1988 are required to send particulars of their claims to the Executor, ANZ Executors & Trustee Company Limited of 91 William Street, Melbourne on or before 22 April 1989 after which date it will distribute the assets having regard only to the claims of which it then had notice.

WHITE CLELAND, solicitors, 108 Young Street, Frankston 4330

Creditors, next of kin and others having claims in respect of the estate of Lena Estelle Marston Evans late of 4/7 Deakin Street, Hampton in the State of Victoria but formerly of 6 Kiers Avenue, Syndal in the said State, spinster, deceased who died on 27 December 1988 are required by the executrix of the estate to send particulars of their claims to the executrix in the care of the undermentioned solicitors by 24 April 1989 after which date the said executrix will distribute the assets having regard only to the claims of which they then have notice.

VERA FOWLER & CO., solicitors of 1 Evandale Road, Malvern 4297

Creditors next of kin and others having claims in respect of the estate of Horace Stanley Bolger late of 9 Morwell Parade, Springvale in the State of Victoria, foreman carpenter, deceased who died on 7 October 1988 are required to send particulars of their claims to the executrix, care of the undermentioned solicitors by a date not later than two months from the date of publication hereof after which date she will distribute the assets having regard only to the claims of which notice has been received.

LYTTLETONS, solicitors, 51 Marcus Road, Dingley 4332

LAURA ADELAIDE PENGILLEY late of Nelson Street Apollo Bay retired school teacher deceased

Creditors, next of kin and others having claims in respect of the estate of the deceased, who died on 27 April 1988 are required by the deceased's personal representatives Marjorie Ann Turner and Kathleen Brenda Shanaham to send particulars to them care of the undermentioned solicitors by 27 April 1989 after which date the personal representatives may convey or distribute the assets having regard only to the claims of which they then have notice.

Dated 15 February 1989

SEWELL, solicitors, 38 Murray Street,
Colac 4324

Notice to creditors pursuant to section 33 of the *Trustee Act* 1958. HAROLD NORMAN SARAH, late of 25 Shaftesbury Avenue, Malvern in the State of Victoria, dressmaker, deceased

Creditors, next of kin and others having claims in respect of the estate of the deceased who died on 10 November 1988 are required by the Executor, The Equity Trustees Executors and Agency Company Limited of 472 Bourke Street Melbourne in the said State to send particulars to them by 24 April 1989 after which date the executor may convey or distribute the assets having regard only to the claims of which it then has notice.

Dated 16 February 1989

NICHOLAS O'DONOHUE & CO., solicitors,
of 180 Queen Street, Melbourne 4331

RICHARD EDWARD PLUMRIDGE late of Carnsworth Garoopna Nursing Home, 18 Barry Street Kew in the State of Victoria, retired bank officer deceased

Creditors, next of kin and others having claims in respect of the estate of the deceased who died on 13 November 1988 are required by The Perpetual Executors & Trustees Association of Australia Limited of 50 Queen Street, Melbourne and Arthur Joseph Plumridge of Unit 3, 30 Barkly Street, Box Hill retired and Harold Lewis Plumridge of 80 Purchase Street, Mitcham teacher, the applicants for a grant of administration to send particulars of their claims to the said applicants in the care of the said company by 5 May 1989 after which date they will convey or distribute the assets having regard only to the claims of which they then have notice.

CORRS PAVEY WHITING & BYRNE,
solicitors, 350 William Street, Melbourne 4299

In the estate of the late Charles Leo Sparkes, late of 49 Rutland Avenue, Mt. Eliza in the State of Victoria, gentleman, deceased

Creditors, next of kin and others having claims in respect of the estate of the abovenamed deceased who died on 15 May 1988 are required by the personal representative, Francis Leo Sparkes, of 43 Hailes Street, Greensborough, to send particulars thereof to him at the address of his solicitors set out hereunder by 24 April 1989 after which date the personal representative may convey or distribute the assets having regard only to the claims of which he then has notice.

Dated 22 February 1989

F. L. SPARKES c/- Arnold Bloch Leibler,
solicitors and consultants, 380 Lonsdale Street
Melbourne 4300

Creditors, next of kin and others having claims against the estate of Howard Noel Vidgen, late of 230 Station Street, Fairfield in the State of Victoria, retired mercantile manager, deceased, who died on 2 December 1988, are required to send particulars of their claims to the executor, Trust Company of Australia Limited of 100 Exhibition Street, Melbourne in the said State, by 21 April 1989, after which date the executor will distribute the assets of the estate having regard only to the claims of which it shall then have had notice.

MINTER ELLISON, solicitors, 40 Market
Street, Melbourne 4243

ARTHUR LINDSAY SCOTT, late of Railway Avenue, Darnum, retired, deceased

Creditors, next of kin and others having claims in respect of the estate of the deceased who died on 16 December 1988 are required by the trustee Denise Anne Fulton to send particulars of their claims to her care of the undersigned solicitors by 30 April 1989 after which date the trustee may convey or distribute the assets having regard only to the claims of which she then has notice.

GRAY, FRIEND & LONG, solicitors,
Warragul 4282

Creditors, next of kin and others having claims against the estate of Frederick Barry Cottman late of Milford Hall, 8 Mercer Road, Armadale in the State of Victoria, retired, deceased who died on 30 October 1988 are required to send particulars of their claims to the executor, Trust Company of Australia Limited of 100 Exhibition Street, Melbourne in the said State, by 5 May 1989, after which date the executor will distribute the assets of the estate having regard only to the claims of which it shall then have had notice.

MINTER ELLISON, solicitors, 40 Market
Street, Melbourne 4283

446 G 8 22 February 1989

Creditors, next of kin and others having claims against the estate of Charles William Edward Bresnahan, late of 38 Eddy Grove, Bentleigh, brewery employee, retired, deceased (who died on 13 September 1988), are required to send particulars thereof to National Mutual Trustees Limited, the executor of the Will of the deceased addressed to the said Company at its registered office at 419 Collins Street, Melbourne, by 26 April 1989, after which date the said company will distribute the assets of the deceased having regard only to the claims of which it shall then have notice.

GAVAN DUFFY & KING, 83 William Street,
Melbourne 4244

WILLIAM MOORHOUSE, late of Log Cabin Caravan Park, Skye Road, Frankston in the State of Victoria, retired, deceased

Creditors, next of kin and others having claims in respect of the estate of the deceased who died on 18 February 1988, are required by the trustee and administrator The Equity Trustees Executors and Agency Company Limited of 472 Bourke Street, Melbourne to send particulars to it by 17 April 1989, after which date the trustee and administrator may convey or distribute the assets, having regard only to the claims of which it then has notice.

Dated 9 February 1989

TAYLOR SPLATT & PARTNERS, solicitors,
40 Young Street, Frankston 4245

Creditors next of kin and others having claims in respect of the Will of Charles James Ogilvie late of 6 McConnell Street, Kensington, retired, deceased who died on 7 September 1988 are requested to send particulars of their claims to the Executor Burns Philp Trustee Company Limited C/o the undermentioned solicitor by 3 May 1989 after which date it will distribute the assets having regard only as to the claims of which it then has notice.

JOHN STEWART, solicitor, 290 Racecourse
Road, Newmarket 4317

Creditors, next of kin and others having claims against the estate of James Mannix Murray late of Lot 9 Muddy Gates Lane, Tooradin, retired, deceased who died on 10 December 1988 are required to send particulars of their claims to the executor Arthur Ernest Bradley C/o the undermentioned Solicitors on or before 5 May 1989 after which date the executor will distribute the assets of the estate having regard only to the claims of which he shall then have had notice.

K. A. ATKYNS & TOOP, solicitors, 150
Queen Street Melbourne 4318

Victoria Government Gazette

PERCY ALBERT TATTERSON, late of Boisdale in the State of Victoria, retired butcher, deceased

Creditors, next of kin and others having claims in respect of the estate of the deceased (who died on 30 October 1988), are required by The Perpetual Executors and Trustees Association of Australia Limited of 50 Queen Street, Melbourne, to send particulars of their claims to the said company by 14 May 1989, after which date it will convey or distribute the assets, having regard only to the claims of which the company then has notice.

ROBERTS RICE, solicitors, 119 Johnson
Street, Maffra 4246

DOROTHY ADELAIDE COOK, late of 492 Nathan Avenue, Albury in the State of New South Wales, widow, deceased

Creditors, next of kin and others having claims in respect of the estate of the deceased, who died on 28 April 1988, are required by the trustee The Perpetual Executors and Trustees Association of Australia Limited of 50 Queen Street, Melbourne in the State of Victoria, to send particulars to it by 23 April 1989, after which date the trustee may convey or distribute the assets having regard only to the claims of which it then has notice.

Dated 15 February 1989

GORMAN & STORER, solicitors, 450 Little
Collins Street, Melbourne 4247

Creditors, next of kin and others having claims in respect of the estate of Pearl Constance Vera Kyriakides late of 10 Medway Street, Footscray, widow, deceased who died on 23 July 1988 are to send particulars of their claims to the executor care of the undermentioned solicitors by 28 March 1989 after which date the executor will distribute the assets having regard only to the claims of which he then has notice.

WILCKENS & ROCHE, solicitors, 50 Pier
Street, Altona 4273

DAISY JANE WARREN (also known as Daisy Warren), late of 68 Beavers Road, Northcote, in the State of Victoria, gentlewoman, deceased

Creditors, next of kin and others having claims in respect of the deceased (who died on 13 November 1988) are required to send particulars of their claims to Michael Raymond Walsh care of Walsh, Johnston & Co., solicitors of 452 High Street, Northcote before 26 April 1989 after which date he may convey or distribute the assets having regard only to the claims of which he then has notice.

WALSH, JOHNSTON & CO., solicitors, of
452 High Street, Northcote 4274

Victoria Government Gazette

LILLIAN TWIGHT, late of 7 Reid Street, Northcote, in the State of Victoria, widow, deceased

Creditors, next of kin and others having claims in respect of the deceased (who died on 8 January 1989) are required to send particulars of their claims to John Leslie Kane Twight and Maureen Lillian Bennett care of Walsh, Johnston & Co., solicitors of 452 High Street, Northcote before 26 April 1989 after which date he may convey or distribute the assets having regard only to the claims of which they then has notice.

WALSH, JOHNSTON & CO., solicitors, of 452 High Street, Northcote 4275

NOTICE OF DISSOLUTION OF PARTNERSHIP

Notice is hereby given that Raymond John Clarke and Andre Peter Van Zyl who carried on practice as Chartered Accountants in co-partnership under the name and style of Clarke Van Zyl & Company at 144 Camberwell Road, Camberwell, in the State of Victoria, have dissolved their said partnership with effect from 12 December 1988. Andre Peter Van Zyl will continue to practice at the offices of the former partnership under the name and style of A. P. Van Zyl & Company. Raymond John Clarke will carry on practice at Suite 108, 486 Whitehorse Road, Surrey Hills under the name and style of R. J. Clarke. 4284

Creditors, next of kin and others having claims in respect of the estate of Agatha Annie Rossiter late of 114 Gordon Street, Traralgon, widow, deceased, who died on 3 January 1989 are to send particulars of their claims to the executrix Annwyn Mary Parker by 25 April 1989 after which date the executrix will distribute the assets having regard only to the claims of which she then has notice.

D. C. DAVINE & CO., solicitors, 39 Breed Street, Traralgon 4261

JOHN MALCOLM SUTTON (in the will called John M. Sutton), late of 88 Cunningham Street, Northcote, in the State of Victoria, retired, deceased

Creditors, next of kin and others having claims in respect of the deceased (who died on 7 January 1989) are required to send particulars of their claims to Brian John Sutton care of Walsh, Johnston & Co., solicitors of 452 High Street, Northcote before 26 April 1989 after which date he may convey or distribute the assets having regard only to the claims of which he then has notice.

WALSH, JOHNSTON & CO., solicitors, of 452 High Street, Northcote 4276

G 8 22 February 1989 447

In the estate of MARGARET RATRAY RADCLIFFE, late of 136 Boundary Street, Kerang in the State of Victoria, widow, deceased

Creditors, next of kin and all other persons having claims against the estate of the said deceased are required by David Francis Radcliffe of 55 Dyer Street, Rupanyup aforesaid engineer and Carolyn Anne Webster of 24 Sydenham Avenue, Bendigo in the State of Victoria, married woman the executors of the estate of the said deceased to send particulars of such claims to them in care of the undermentioned solicitors on or before 21 April 1989 after which date they will distribute the assets having regard only to the claims of which they then have notice.

BASILE & CO., barristers and solicitors, 46 Wellington Street, Kerang 4262

IAN ALASTAIR McNIVEN, late of 11 Canterbury Street, Mornington, gentleman

Creditors, next of kin and others having claims in respect of the estate of the deceased (who died on 15 October 1988) are required by The Perpetual Executors and Trustees Association of Australia Limited of 50 Queen Street, Melbourne, to send particulars of their claims to the said Company by 27 April 1988 after which date it will convey or distribute the assets, having regard only to the claims of which the Company then has notice. 4263

JAMES MICHAEL BANDEY, late of 13 Andrews Street, East Eltham in the State of Victoria, pensioner, deceased

Creditors, next of kin and others having claims in respect of the estate of the deceased who died on 2 January 1989 are required by the executor Brian Redmond Smyth the principal of the firm of Messrs Seton Williams & Smyth of 900 Main Road, Eltham to send particulars to the undermentioned firm by 28 April 1989 after which date the said executor may convey or distribute the assets having regard only to the claims of which notice has then been given.

SETON WILLIAMS & SMYTH, solicitors, 900 Main Road, Eltham 4264

Creditors, next of kin and others having claims against the estate of Henry Mortimer Anderson, late of 59 City View Road, North Balwyn, gentleman, deceased (who died on 28 December 1988) are required to send particulars thereof to National Mutual Trustees Limited, Ursula Norma Anderson, Vincent Joseph Anderson and Kevin Basil Anderson, the executors of the will of the deceased, care of the said company at its registered office, 419 Collins Street, Melbourne,

by 3 May 1989 after which date the said executors will distribute the assets of the deceased, having regard only to the claims of which they shall then have notice.

GAVAN DUFFY & KING, solicitors, 83 William Street, Melbourne 4258

Evaline Lillian White, late of Lot 106, Tandarra Caravan Park, Traralgon in the State of Victoria, married woman, deceased

Creditors, next of kin and others having claims in respect of the estate of the deceased (who died on 26 January 1989) are required by the executor Ronald William John White of Lot 106, Tandarra Caravan Park, Traralgon in the said State, pensioner to send particulars of their claims to him or his solicitors Messrs. Littleton Hackford & Malkin of 94 Buckley Street, Morwell by 29 April 1989 after which date the said executor will convey or distribute the assets having regard only to the claims of which he then has notice.

LITTLETON HACKFORD & MALKIN, solicitors, of 94 Buckley Street, Morwell 4259

Margaret Catherine Janet Mitchell, formerly of 26 Beveridge Street, Swan Hill in the State of Victoria, but late of Swan Hill District Hospital Nursing Home, Splatt Street, Swan Hill aforesaid, married woman, deceased (who died on 26 October 1988).

Creditors, next of kin and all other persons having claims against the estate of the deceased are required by the executors of the will, Edward Raymond Mitchell and Llewellyn Ralph Mitchell to send particulars to them care of the undersigned on or before 17 April 1989 after which date they will distribute the assets having regard only to the claims of which they then have notice.

GARDEN & GREEN, solicitors, 4 McCallum Street, Swan Hill 4260

Maud Veronica Gravenall (in the will called Maud Gravenall), late of 12 Walara Drive, Mount Martha, in the State of Victoria, widow, deceased

Creditors, next of kin and others having claims in respect of the deceased (who died on 8 October 1988) are required to send particulars of their claims to Elizabeth Ann Brown care of Walsh, Johnston & Co., solicitors of 452 High Street, Northcote before 26 April 1989 after which date she may convey or distribute the assets having regard only to the claims of which he then has notice.

WALSH, JOHNSTON & CO., solicitors, of 452 High Street, Northcote 4278

Joseph Anthony Hoy, late of 236 Mansfield Street, Thornbury, in the State of Victoria, retired engineer, deceased

Creditors, next of kin and others having claims in respect of the deceased (who died on 10 November 1988) are required to send particulars of their claims to Nellie Elizabeth Hoy care of Walsh, Johnston & Co., solicitors of 452 High Street, Northcote before 26 April 1989 after which date she may convey or distribute the assets having regard only to the claims of which she then has notice.

WALSH, JOHNSTON & CO., solicitors, of 452 High Street, Northcote 4277

Caterina Cuschieri, late of 7 Harmer Street, Reservoir, in the State of Victoria, widow, deceased

Creditors, next of kin and others having claims in respect of the deceased (who died on 19 December 1988) are required to send particulars of their claims to Phillip Joseph Cuschieri care of Walsh, Johnston & Co., solicitors of 452 High Street, Northcote before 26 April 1989 after which date he may convey or distribute the assets having regard only to the claims of which he then has notice.

WALSH, JOHNSTON & CO., solicitors, of 452 High Street, Northcote 4279

Elsie French, late of Unit 4, 39 Park Lane, Somerville, widow, deceased

Creditors, next of kin and others having claims in respect of the estate of the deceased who died on 11 July 1988 are required by the personal representative Raymond George Woodland French of 3 Standen Street, Swan Hill to send particulars to him care of the undermentioned solicitors by 30 April 1989 after which date the personal representative may convey or distribute the assets having regard only to the claims of which he then has notice.

AITKEN WALKER & STRACHAN, solicitors, 114 William Street Melbourne 4280

Richard Marshall, late of 29 Hearn Street, Drouin, retired carrier, deceased

Creditors, next of kin and others having claims in respect of the estate of the deceased who died on 24 November 1988 are required by the trustee Kathleen Frances Marshall to send particulars of their claims to her care of the undersigned solicitors by 28 April 1989 after which date the trustee may convey or distribute the assets having regard only to the claims of which she then has notice.

GRAY, FRIEND & LONG, solicitors, Warragul 4256

GEORGE DOUGLAS, late of 40 Ronald Street, Dandenong retired, deceased

Creditors, next of kin and others having claims in respect of the estate of the deceased who died on 3 October 1988 are required by Ian William Harris of 2263 Princes Highway, Mulgrave salesman and Bruce John Fletcher of 3 Roslyn Street, Brighton, solicitor the executors of the will of the said deceased to send particulars to them in the care of the undermentioned Solicitors by 16 April 1989 after which date the said executors may convey or distribute the assets having regard only to the claims of which they then have notice.

MACPHERSON AND KELLEY, solicitors,
229 Thomas Street, Dandenong 4255

JOHN VINCENT CRAWFORD, late of Unit 1, 7-9 Princes Highway, Drouin, retired, deceased

Creditors, next of kin and others having claims in respect of the estate of the deceased who died on 27 December 1988 are required by the trustees Maxwell Irving Crawford and John Crosland Crawford to send particulars of their claims to them care of the undersigned solicitors by 28 April 1989 after which date the trustees may convey or distribute the assets having regard only to the claims of which they then have notice.

GRAY, FRIEND & LONG, solicitors,
Warragul 4257

CONSTANCE NELLIE CARTER, late of Gipps Avenue, Mordialloc in the State of Victoria, widow, deceased

Creditors, next of kin and others having claims in respect of the estate of the deceased who died on 21 January 1989 are required by the executor Graham Harold Carter of 19 Shelbourne Court, Mornington and the executrix Vera Booth of 17 Larissa Avenue, Tullamarine to send particulars to the undermentioned firm by 28 April 1989 after which date the said executor and executrix may convey or distribute the assets having regard only to the claims of which notice has by then been given.

SETON WILLIAMS & SMYTH, solicitors,
900 Main Road, Eltham 4265

KATHLEEN MARY BURSTON, late of 26 Parkmore Road, Forest Hill, in the State of Victoria, widow, deceased

Creditors, next of kin and others having claims in respect of the estate of the deceased (who died on 31 July 1988) are required by the Perpetual Executors and Trustees Association of Australia Limited of 50 Queen Street, Melbourne to send particulars of their claims to the said company by 28 May 1989 after which date it will convey

or distribute the assets, having regard only to the claims of which the company then has notice.

BEST HOOPER, solicitors, 563 Little Lonsdale Street, Melbourne 4281

In the Supreme Court of the State of Victoria
SALE BY THE SHERIFF

On 6 April 1989 at 2.30 p.m. at the Sheriff's Office, 287 Springvale Road, Glen Waverley (unless process be stayed or satisfied).

All the estate and interest (if any) of Andrew Prokopsis of 61 Howard Road, Dingley as joint proprietor with Urania Prokopsis as to two equal undivided third parts or shares and Kathy Soldatos as to one equal undivided third part or share as tenants in common of an estate in fee simple in the land described on Certificate of Title Volume 8880 Folio 674 upon which is erected a brick dwelling known as 61 Howard Road, Dingley.

Registered Mortgage No. M413547S effects the said estate and interest.

Terms—Cash only
4216 **H. BUETTNER**, Sheriff's Officer

In the Supreme Court of the State of Victoria
SALE BY THE SHERIFF

On 6 April 1989 at 2.30 p.m. at the Sheriff's Office, 287 Springvale Road, Glen Waverley (unless process be stayed or satisfied).

All the estate and interest (if any) of Harry Casha of 15 Gloucester Way, Epping as joint proprietor with Oessie Casha of an estate in fee simple in the land described on Certificate of Title Volume 9607 Folio 103 upon which is erected a dwelling known as 15 Gloucester Way, Epping.

Terms—Cash only
4219 **H. BUETTNER**, Sheriff's Officer

In the Supreme Court of the State of Victoria
SALE BY THE SHERIFF

On 6 April 1989 at 2.30 p.m. at the Sheriff's Office, 287 Springvale Road, Glen Waverley (unless process be stayed or satisfied).

All the estate and interest (if any) of Denis Pritchard of Flat 15/10 Brook Street, Hawthorn shown on Certificate of Title as Dennis Phillip Pritchard as joint proprietor with Mary Louise Pritchard of an estate in fee simple in the land described on Certificate of Title Volume 9604 Folio 733 upon which is erected a brick dwelling known as 51 Seven Oaks Road, East Burwood.

Registered Mortgages Nos. M994362A and L509521Q and Registered Caveat No. N749838E effect the said estate and interest.

Terms—Cash only
4215 **H. BUETTNER**, Sheriff's Officer

450 G 8 22 February 1989

In the Supreme Court of the State of Victoria
SALE BY THE SHERIFF

On 7 April 1989 at 2.30 p.m. at the Police Station, Shepparton (unless process be stayed or satisfied)

All the estate and interest (if any) of James X Hasan shown on Certificate of Title as James Xhemil Hasan of 11 Varcoe Street, Shepparton as joint proprietor with Mary Maria Carey of an estate in fee simple on the Certificate of Title Volume 8891, Folio 947 upon which is erected a brick dwelling known as 11 Varcoe Street, Shepparton.

Registered Mortgage No. N203972P effect the said estate and interest.

Registered Caveat No. N4190776L effect the said estate and interest.

Terms—Cash only

4309 H. BUETTNER, Sheriff's Officer

In the Supreme Court of the State of Victoria
SALE BY THE SHERIFF

On 6 April 1989 at 2.30 p.m. at the Sheriff's Office, 287 Springvale Road, Glen Waverley (unless process be stayed or satisfied).

All the estate and interest (if any) of K. L. Eddy shown on Certificate of Title as Keith Leslie Eddy of 39 Thompson Road, Upwey as joint proprietor with Barbara Joan Horn of an estate in fee simple in the land described on Certificate of Title Volume 4599, Folio 769 upon which is erected a brick dwelling known as 39 Thompson Road, Upwey.

Registered Mortgage No. F895913 effect the said estate and interest.

Terms—Cash only

4307 H. BUETTNER, Sheriff's Officer

In the Supreme Court of the State of Victoria
SALE BY THE SHERIFF

On 6 April 1989 at 2.30 p.m. at the Sheriff's Office, 287 Springvale Road, Glen Waverley (unless process be stayed or satisfied).

All the estate and interest (if any) of Kenneth Waldron and Pamela Gaye Waldron of Lot 69, No. 47 Welton Drive, Coldstream, as joint proprietors of an estate in fee simple in the land described on Certificate of Title Volume 9061, Folio 383 upon which is erected a dwelling known as Lot 69 No. 47 Welton Drive, Coldstream.

Registered Mortgage No. M783343M effect the said estate and interest.

Terms—Cash only

4308 H. BUETTNER, Sheriff's Officer

Victoria Government Gazette

In the Supreme Court of the State of Victoria
SALE BY THE SHERIFF

On 6 April 1989 at 2.30 p.m. at the Sheriff's Office, 287 Springvale Road, Glen Waverley (unless process be stayed or satisfied).

All the estate and interest (if any) of A. Akkouche shown on Certificate of Title as Abdul Akkouche of Lot 48 Bambury Court, Campbellfield as proprietor of an estate in fee simple in the land described on Certificate of Title Volume 8547, Folio 796 upon which is erected a brick veneer dwelling known as Lot 2 No. 3 Terang Street, Broadmeadows.

Registered Caveat No. L748345N effect the said estate and interest.

Terms—Cash only

4306 H. BUETTNER, Sheriff's Officer

**NOTICE OF MAKING OF
STATUTORY RULES
WHICH ARE NOT YET
AVAILABLE**

Notice is given of the making of the following Statutory Rules:

- 20/1989 *The Constitution Act
Amendment Act 1958*
Victorian Parliamentary
Elections (Amendment)
1989
- 22/1989 *Planning and
Environment Act 1987*
Planning and
Environment
(Amendment No. 1)
Regulations 1989
- 23/1989 *Parliamentary Salaries
and Superannuation Act
1968*
Parliamentary
Allowances
(Amendment)
Regulations 1989
- 24/1989 *Audit Act 1958*
Treasury (Amendment)
Regulations 1989

**NOTICE OF MAKING
AND AVAILABILITY OF
STATUTORY RULES**

In pursuance of the provisions of the *Subordinate Legislation Act 1962* and the Regulations made thereunder notice is given of the making and availability of the following Statutory Rules:

Note: The date specified after each Statutory Rule is the date it was first obtainable from—

VGPO Bookshop
Information Victoria Centre
318 Lt Bourke Street, Melbourne

- 21/1989 *Financial Institutions
Duty Act 1982*
Financial Institutions
Duty (Amendment)
Regulations
15 February 1989 Code 1
- PSD2/1989 *Public Service Act 1974*
Public Service
Determinations (No. 2)
1989 Code 1
- PSD3/1989 *Public Service Act 1974*
Public Service
Determinations (No. 3)
1989 Code 1

Price Code	No. of Pages (Including cover and blank pages)	Price
1	1-4	\$0.42
2	5-8	\$0.75
3	9-12	\$1.05
4	13-16	\$1.50
5	17-24	\$1.80
6	25-32	\$2.25
7	33-40	\$2.55
8	41-48	\$2.85
9	49-56	\$3.20
10	57-64	\$3.50
11	65-72	\$3.80
12	73-80	\$4.00
13	81-88	\$4.45
14	89-96	\$4.80
Each additional 16 pages or part thereof		\$0.63

452 G 8 22 February 1989

Victoria Government Gazette

454 G 8 22 February 1989

Victoria Government Gazette

Victoria Government Gazette

G 8 22 February 1989 455

CONTENTS

	Page
Bank Half-Holiday	386
Contracts Accepted—Amendments	406
Courts	413
Estates of Deceased Persons	400
Government Notices	388
Melbourne and Metropolitan Board of Works	394
Notice of Making of Statutory Rules	451
Orders in Council—	
Acts—Land; Crown Land (Reserves); Local Government; Equal Opportunity; Legal Aid Commission; Historic Buildings; Pipelines; Zoological Parks and Gardens; Boilers and Pressure Vessels	414
Police Sale	391
Private Advertisements	427
Proclamations	386
Public Half-Holiday	386
Regulations—	
Act—Police	388
Tenders	426

No. G 8—General Government Gazette

A Victorian Government Publication

Published by VGPO

Melbourne Victoria Australia

© State of Victoria

This publication is copyright. No part may be reproduced by any process except in accordance with the provisions of the Copyright Act

Address all inquiries to the Government Printer

for the State of Victoria

PO Box 203 North Melbourne 3051 Victoria Australia

ISSN 0819—5471

Further copies of this publication can be obtained from Bookshop

Information Victoria

318 Lt Bourke Street Melbourne

Bookshop Inquiries: (03) 663 3760

By Authority Jean Gordon Government Printer Melbourne

Recommended Retail Price \$1.15