

VICTORIA GOVERNMENT G A Z E T T E

No. G 17 Wednesday 2 May 1990

By Authority Jean Gordon Government Printer Melbourne

GENERAL

Gazette Services

The *Victoria Government Gazette* (VGG) is published by VGPO for the State of Victoria and is produced in three editions.

VGG General is published each Wednesday and provides information regarding Acts of Parliament and their effective date of operation; Government notices; requests for tenders; as well as contracts and contracts accepted. Private notices are also published.

VGG Special is published any day when required for urgent or special Government notices. VGG Special is made available automatically to subscribers of VGG General.

VGG Periodical is published on Monday when required and includes specialised information eg. Medical, Dental, Pharmacist's Registers, etc.

Government Advertising

Publishing Details

The following Guidelines should be followed to ensure publication of Government material in the *Victoria Government Gazette*.

- Duplicate copies should be submitted for use by the Gazette Officer.
- Material submitted to the Executive Council for gazettal will normally be published in the following week's issue.
- Where urgent gazettal is required, contact:
Gerd Gaspar
Gazette Officer
Department of the Premier and Cabinet
2nd Floor 1 Treasury Place
Melbourne 3000
Telephone Inquiries (03) 651 5153
- Government advertising other than material for the consideration of the Executive Council should be forwarded to the Gazette Office no later than 9.30 am on Tuesday.
- Lengthy or complicated notices should be forwarded several days before publication.
- Proofs will be supplied only when requested or at the direction of the Gazette Officer.
- No additions or amendments to material for publication will be accepted by telephone.
- Double rates for advertising in the Special Gazette will apply.

Private Advertising

Publishing Details. Send copy to:

VGPO Coordinator
Gazette Advertising
VGPO
66-112 Macaulay Road
North Melbourne
(PO Box 203 North Melbourne 3051)
Telephone inquiries (03) 320 0100
Fax No. (03) 328 1657

Advertising Rates and Payment

Single column × cm/part cm \$4.10
Double column × cm/part cm \$8.20
Full page \$171.50

Cheques should be made payable to 'VGPO'.
These rates apply to advertisements printed on or after 14 February 1990.

Advertisers should note:

- There are approximately 20 words to each column centimetre depth.
- Signatures (in particular) and proper names must also be in block letters.
- All material should be double spaced.
- Advertisements can be faxed, and a cover sheet should be used, marked to the attention of the Gazette Coordinator.
- Documents not clearly prepared and in the exact format for gazettal will be returned to the sender unpublished.
- Late copy received at VGPO after 11.00 am Tuesday will be placed in the following issue of VGG, irrespective of any date/s mentioned in the copy (unless otherwise advised).

Copy Deadline

11.00 am Tuesday

Subscriptions

VGG is available by three subscription services:

General and Special—\$118.00 each year

General, Special and Periodical—\$136.00 each year

Periodical—\$71.00 each year

Subscriptions are payable in advance and accepted for a period of one year. All subscriptions are on a firm basis and refunds for cancellations will not be given.

All payments should be made payable to VGPO.

Subscription inquiries: (03) 320 0217

Bookshop Inquiries: (03) 663 3760

PROCLAMATIONS

Soil Conservation and Land Utilization Act 1958

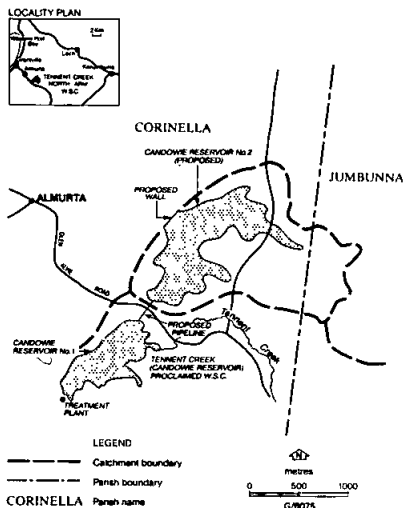
Land Conservation Act 1970 PROCLAMATION OF WATER SUPPLY CATCHMENTS

I, J. Davis McCaughey, Governor of Victoria, acting with the advice of the Executive Council, having considered a recommendation of the Land Conservation Council under section 5 (1) (b) of the *Land Conservation Act 1970* (No. 8008) and acting under section 22 (1) of the *Soil Conservation and Land Utilization Act 1958* (No. 6372), define the following areas as water supply catchment areas:

CANDOWIE RESERVOIR NORTH ARM WATER SUPPLY CATCHMENT

The catchment to a proposed reservoir the wall of which is to be constructed within CA 227B, Parish of Corinella located on a tributary of the Bass River and as indicated on Plan No. S-1503 hereunder, to be known as the Candowie Reservoir North Arm water supply catchment area.

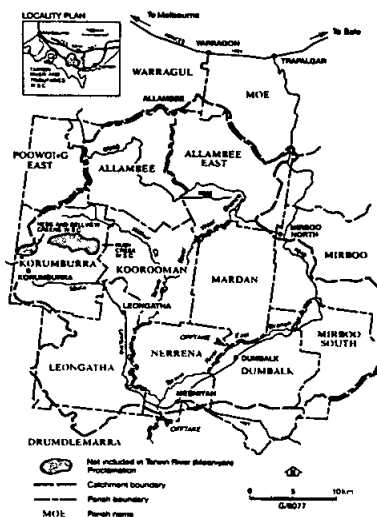
PLAN No. S-1503



TARWIN RIVER (MEENIYAN) WATER SUPPLY CATCHMENT

The catchment to an offtake on the Tarwin River adjacent to CA 21, Section 9, Township of Meeniyen and controlled by the Tarwin Valley Water Board and as indicated on Plan No. S-1504 hereunder, to be known as the Tarwin River (Meeniyen) water supply catchment area.

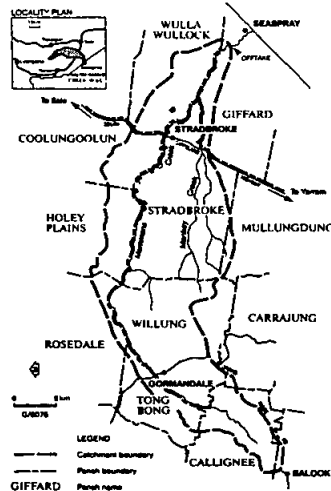
PLAN No. S-1504



MERRIMANS CREEK (SEASPRAY) WATER SUPPLY CATCHMENT

The catchment to an offtake located on Merrimans Creek adjacent to CA 7B, Parish of Giffard and controlled by the Rosedale Water Board and as indicated on Plan No. S-1505 hereunder, to be known as the Merrimans Creek (Seaspray) water supply catchment area.

PLAN No. S-1505



Victoria Government Gazette

The use of land within these catchments in subject to specification by notice or by determination made by the Director-General, Department of Conservation and Environment, acting under section 22 (2) and section 23 (1) (a), (b) and (c) of the *Soil Conservation and Land Utilization Act* 1958, as amended.

The originals of Plan Nos. S-1503, S-1504 and S-1505 are lodged at the office of the Land Protection Division, Department of Conservation and Environment at the Keith Turnbull Research Institute, Ballarto Road, Frankston.

Given under my hand and the seal of
Victoria on 24 April 1990

(L.S.) J. DAVIS McCAUGHEY

By His Excellency's Command

ANDREW McCUTCHEON

Minister for Planning and Urban Growth

Land Act 1958

PROCLAMATION OF ROAD

I, J. Davis McCaughey, Governor of Victoria acting with the advice of the Executive Council and under section 25 (3) (c) of the *Land Act* 1958 proclaim as road the following land:

**MUNICIPAL DISTRICT OF THE
BOROUGH OF WONTHAGGI**

WONTHAGGI—Crown Allotment 41a, Section 2, Township of Wonthaggi, Parish of Wonthaggi as shown on Certified Plan No. 108083 lodged in the Central Plan Office—(L11-4199A).

Given under my hand and the seal of
Victoria on 24 April 1990

(L.S.) J. DAVIS McCAUGHEY

By His Excellency's Command

S. M. CRABB

Minister for Conservation and Environment

Land Act 1958

PROCLAMATION OF ROAD

I, J. Davis McCaughey, Governor of Victoria acting with the advice of the Executive Council and under section 25 (3) (c) of the *Land Act* 1958 proclaim as road the following land:

**MUNICIPAL DISTRICT OF THE CITY OF
BENDIGO**

BENDIGO—Crown Allotment 1a, Section F12 at Bendigo, Parish of Sandhurst as shown on Certified Plan No. 109819 lodged in the Central Plan Office—(L6-4372).

Given under my hand and the seal of
Victoria on 24 April 1990

(L.S.) J. DAVIS McCAUGHEY

By His Excellency's Command

S. M. CRABB

Minister for Conservation and Environment

G 17 2 May 1990 1215

PROCLAMATION

Assumption of Office as Administrator

The Governor will be absent from the State from Wednesday, 2 May until Monday, 14 May 1990.

The Premier has requested in writing that I assume office as Administrator.

In accordance with Her Majesty's Letters Patent relating to the Office of the Governor of Victoria I, John McIntosh Young, Lieutenant-Governor, have therefore assumed office as Administrator from Wednesday, 2 May to Monday, 14 May 1990.

Given under my hand and the seal of
Victoria on Wednesday, 2 May 1990

(L.S.) J. MCL. YOUNG

By His Excellency's Command

JOHN CAIN

Premier

GOVERNMENT NOTICES

Transport Act 1983
ROAD DECLARATIONS AND
DEDICATIONS

The Roads Corporation, pursuant to the *Transport Act 1983*, upon publication of this notice declares the, or varies the declaration of, roads as described below, and further declares that such roads are fit to be used as a public highway and are now absolutely dedicated to the public for use as public highways within the meaning of any law now or hereafter in force.

HIGHWAYS

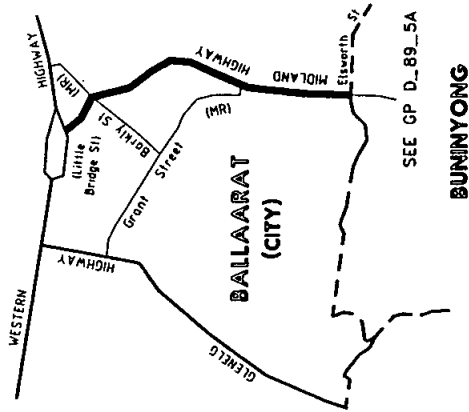
- R56/90 By varying Midland Highway in the City of Ballaarat, the Borough of Sebastopol, and the Shire of Buninyong, shown by heavy line and heavy dotted line on plans numbered GP D-89-5A and GP R-89-4.
- R57/90 By varying Western Highway (part), and Pyrenees Highway (part), in the City of Ararat, shown by heavy line and heavy dotted line on plan numbered GP D-89-1.
- R58/90 Hume Highway in the Shires of Benalla, Oxley, and Wangaratta, shown by heavy line on plan numbered GP R-89-66C.

MAIN ROADS

- R59/90 Former Midland Highway (as Ballarat-Buninyong Road), in the City of Ballaarat and the Shire of Buninyong, shown by heavy line on plans numbered GP D-89-4A and GP D-89-5.
- R60/90 Drummond Street and MacArthur Street (as Drummond Street); and Gillies Street (parts), in the City of Ballaarat and the Shire of Ballarat, shown by heavy line on plans numbered GP D-89-4 and GP D-89-4A.
- R61/90 Eyre Street, Grant Street and Bradshaw Street (as Grant Street); Princes Street (part) and Barkly Street (as Barkly Street); and Wiltshire Lane, in the City of Ballaarat and the Shire of Grenville, shown by heavy line on plan numbered GP D-89-4A.
- R62/90 Princes Street (part), Mair Street and Dawson Street (as City Centre By-Pass); and Norman Street (part), in the City of Ballaarat and the Shire of Ballarat, shown by heavy line on plan numbered GP D-89-4.


- R63/90 Bacchus Marsh-Balliang Road in the Shires of Bacchus Marsh and Corio, shown by heavy line on plan numbered GP R-89-6.
- R64/90 Former Western Highway (as Ararat-Halls Gap Road) in the City of Ararat, shown by heavy line on plan numbered GP D-89-1A.
- R65/90 Beaufort-Carngham Road, Eurambeen-Streatham Road, Willaura-Wickliffe Road, and Beaufort-Amphitheatre Road, in the Shires of Ararat, Ripon, and Lexton, shown by heavy line on plan numbered GP R-89-10.
- R66/90 Redesdale Road, and Daylesford-Trentham Road, in the Shire of Kyneton, shown by heavy line on plan numbered GP R-89-7.
- R67/90 Abattoirs Road (as Heathcote-Kyneton Road); and Trentham Falls Road (as Daylesford-Trentham Road), in the Shire of Kyneton, shown by heavy line on plan numbered GP D-89-7.
- R68/90 Bungaree-Creswick Road, and Creswick-Newstead Road (part), in the Shire of Creswick, shown by heavy line and heavy dotted line on plan numbered GP D-89-9.
- R69/90 Robertson Street (as Bacchus Marsh-Gisborne Road); and Saunders Road (as Gisborne-Kilmore Road), in the Shire of Gisborne, shown by heavy line on plan numbered GP D-89-17, and excluding Bacchus Marsh-Gisborne Road (part), Gisborne-Kilmore Road (part), and Gisborne Main Road, shown by heavy dotted line.
- R70/90 Riddell-Sunbury Road and Riddell Road (as Sunbury-Riddells Creek Road), in the Shires of Gisborne, Bulla, and Romsey, shown by heavy line on plan numbered GP D-89-56F.
- R71/90 Vaughan Springs Road, Newstead-Guildford Road, and Hepburn-Newstead Road (part), in the Shire of Daylesford and Glenlyon and the Shire of Newstead, shown by heavy line on plan numbered GP R-89-8.
- R72/90 Loddon Street (as Daylesford-Newstead Road) in the Shire of Daylesford and Glenlyon, shown by heavy line on plan numbered GP D-89-8.

ROADS CORPORATION
STATE HIGHWAY
MIDLAND HIGHWAY
CITY OF BALLAARAT

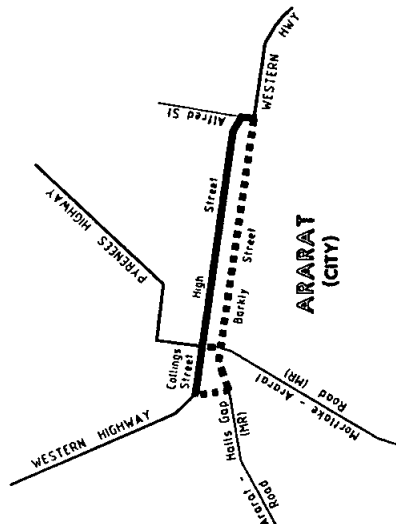


BUNINYONG


LEGEND:
—— INCLUDE
—— EXCLUDE



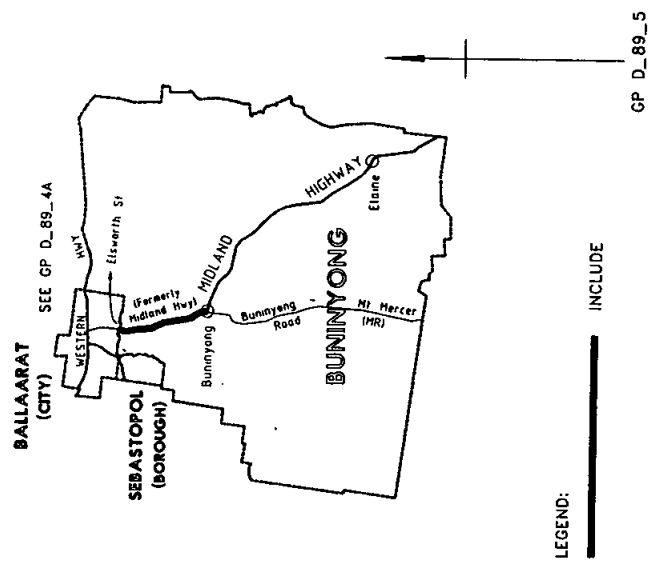
ROADS CORPORATION
STATE HIGHWAYS
WESTERN HIGHWAY
PYRENEES HIGHWAY
CITY OF ARARAT



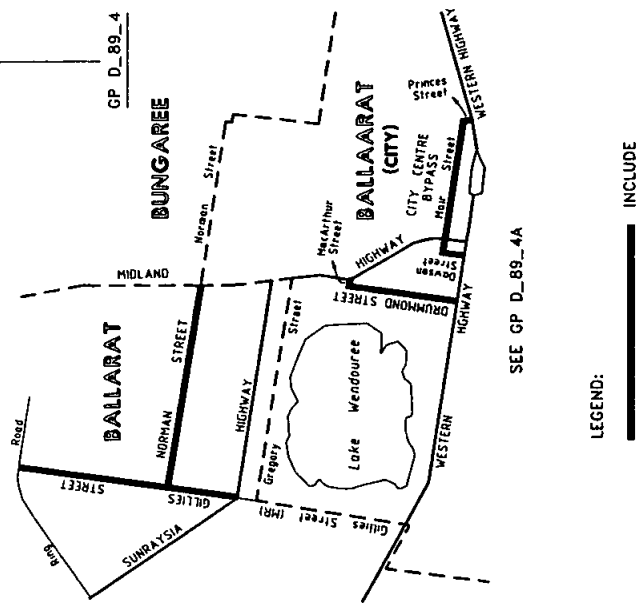
LEGEND:
—— INCLUDE
(PART WESTERN HIGHWAY)
■■■■■■■■■■ EXCLUDE
(PART WESTERN HIGHWAY & PYRENEES HIGHWAY)

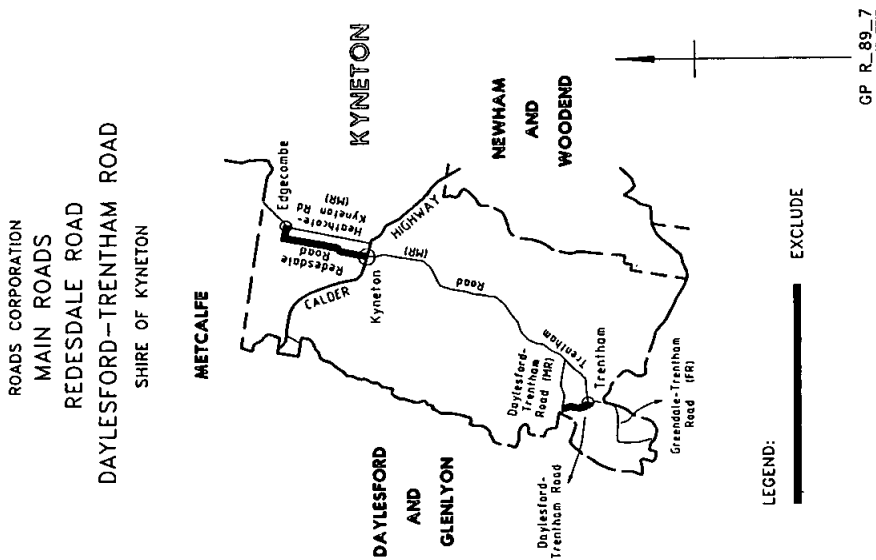
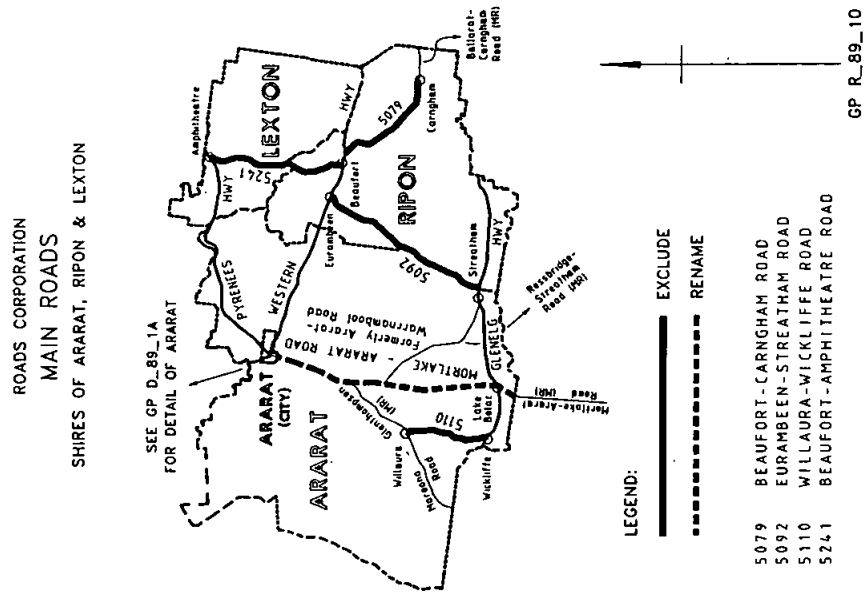


ROADS CORPORATION
MAIN ROAD
BALLARAT-BUNINYONG ROAD
SHIRE OF BUNINYONG



ROADS CORPORATION
MAIN ROADS
CITY OF BALLARAT
SHIRE OF BALLARAT

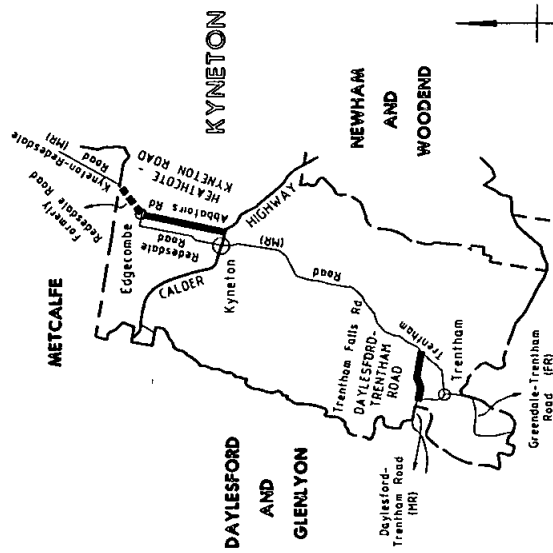




1222 G 17 2 May 1990

Victoria Government Gazette

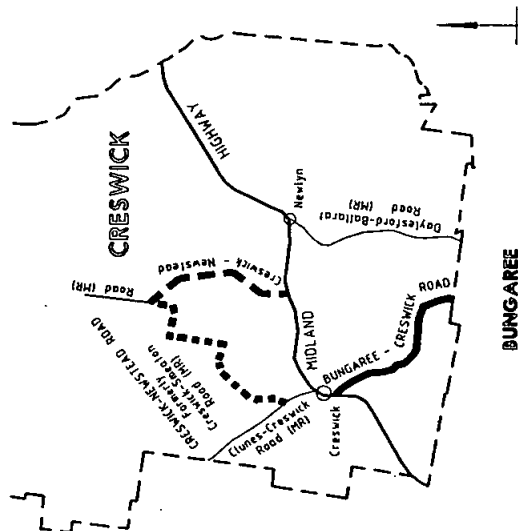
ROADS CORPORATION
MAIN ROADS
HEATHCOTE-KYNETON ROAD
DAYLESFORD-TRENTHAM ROAD
SHIRE OF KYNETON



LEGEND:
—— INCLUDE
- - - - RENAME

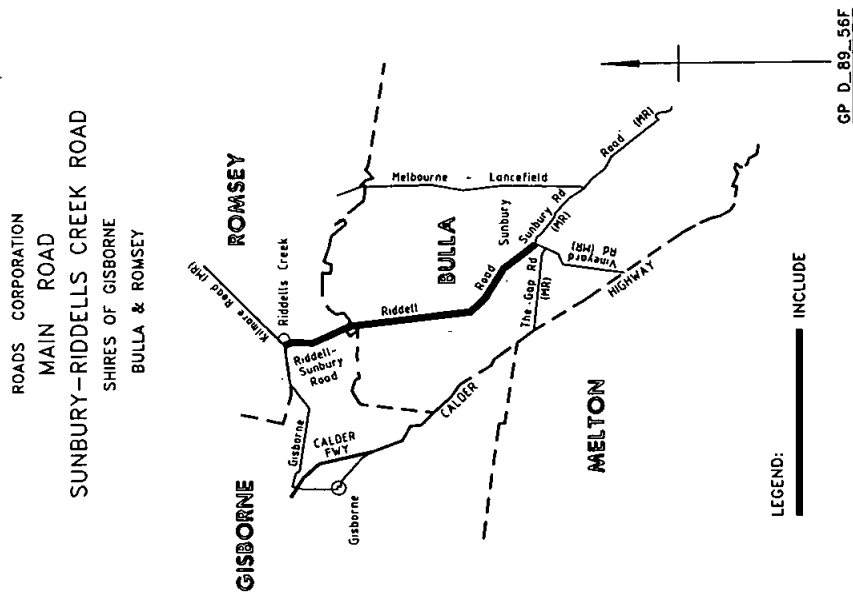
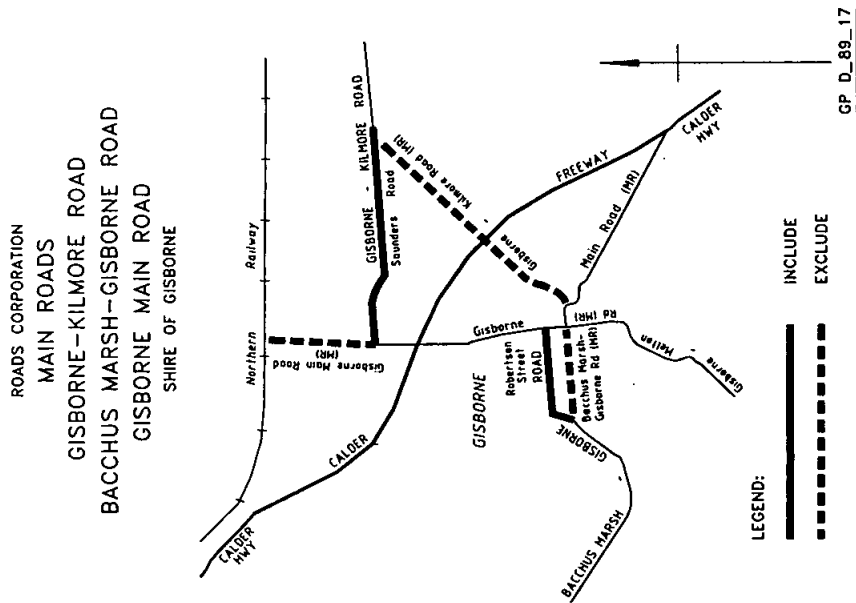
GP D_89_7

ROADS CORPORATION
MAIN ROADS
CRESWICK-NEWSTEAD ROAD
BUNGAREE-CRESWICK ROAD
SHIRE OF CRESWICK

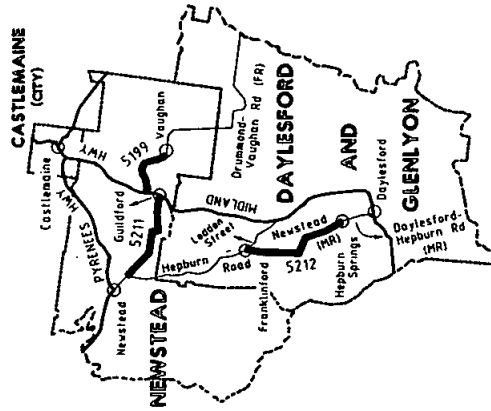


LEGEND:
- - - - RENAME
—— INCLUDE
- - - - EXCLUDE
(PART OF CRESWICK-NEWSTEAD ROAD)

GP D_89_9



ROADS CORPORATION
MAIN ROADS
SHIRES OF DAYLESFORD & GLENLYON
AND NEWSTEAD



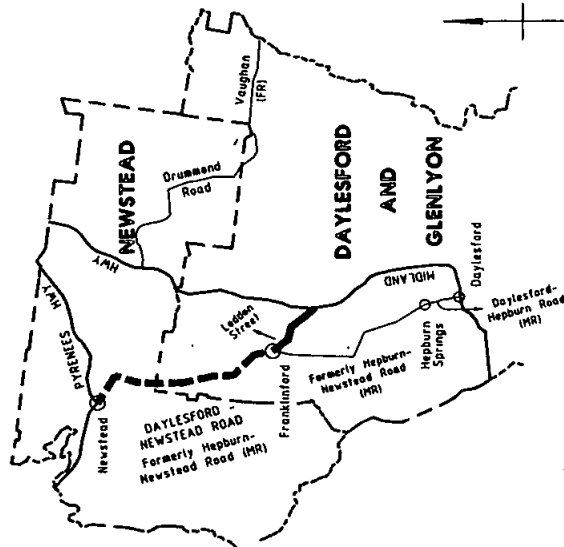
LEGEND:

EXCLUDE

- 5199 VAUGHAN SPRINGS ROAD
- 5211 NEWSTEAD-GUILDFORD ROAD
- 5212 HEPBURN-NEWSTEAD ROAD (Part)

GP R_89_8

ROADS CORPORATION
MAIN ROAD
DAYLESFORD-NEWSTEAD ROAD
SHIRES OF DAYLESFORD & GLENLYON
AND NEWSTEAD



LEGEND:

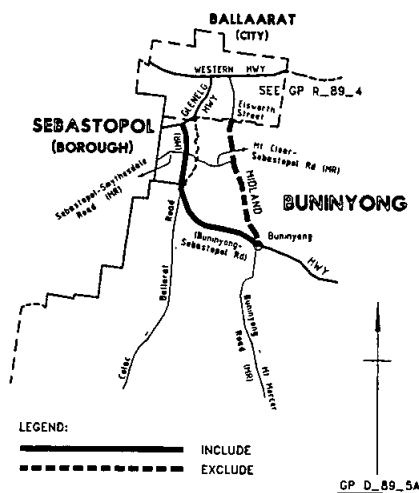
RENAME

INCLUDE

GP D_89_8

Victoria Government Gazette

ROADS CORPORATION
STATE HIGHWAY
MIDLAND HIGHWAY
BOROUGH OF SEBASTOPOL
SHIRE OF BUNINYONG



Dated 24 April 1990

G. J. SHARKEY
Manager—Road Reservations
Roads Corporation

VICTORIA

Act 391, Second Schedule

A statement of trusts having been submitted by the head or authorised representative of The Uniting Church in Australia under the provisions of the "Act to provide for the abolition of State Aid to Religion" for allowance by the Governor, the same was allowed by him on 24 April 1990, and the following is the form in which such statement of trusts has been allowed.

Statement of Trusts

Description of Land

Site for Wesleyan Church purposes permanently reserved by Order in Council of 25 April 1864.

6070 square metres, Township of Lexton, Parish of Lexton, County of Talbot being Crown Allotment 1, Section 48.

Commencing at the northern angle of Crown Allotment 2, Section 48; bounded thence by that allotment bearing 235° 30' 100.58 metres, by Hamilton Street bearing 325° 30' 60.35 metres, by Anderson Street bearing 55° 30' 100.58 metres, and thence by Donalds Street bearing 145° 30' 100.58 metres to the point of commencement.

G 17 2 May 1990 1225

Name of Trustees

The Uniting Church of Australia Property Trust (Victoria).

Powers of Disposition

Such powers of disposition including the power to mortgage, sell, lease, exchange and transfer lands vested in The Uniting Church in Australia Property Trust (Victoria) as are given to the said Trust by *The Uniting Church in Australia Act 1977* (Vic).

Purposes towards which Proceeds of Disposition are to be Applied

The proceeds of any sale of real estate shall be applied so far as the proceeds will extend in the following order:

- (a) in the discharge of any encumbrances and liabilities whether personal or otherwise lawfully created or contracted in the due execution of the trusts of the Regulations of the Uniting Church in Australia or such of them or such part thereof respectively as it may be found necessary or expedient so to discharge;
- (b) in the fulfilment of the conditions (if any) imposed by the Synod when consenting to such sale;
- (c) towards any one or more of the objects hereinafter mentioned:
 - (i) promoting the mission of the Church;
 - (ii) assisting or increasing the funds of any other committee or instrumentality of the Church;
 - (iii) erecting a new church building, church hall, residence or other building on any site vested in the Church;
 - (iv) carrying out improvements and enlargements to such existing buildings;
 - (v) purchasing land as a site for a church building, church hall, residence or other building to be under the control of the committee of Parish Council concerned or any other instrumentality of the Church;
 - (vi) contributing to the funds, objects or charities under the control or direction of the Presbytery, Synod or the Assembly;
 - (vii) such other purposes as the Synod may approve.

As witness the hand of the Governor of the State of Victoria this 24 April 1990.

J. DAVIS McCAUGHEY
Governor of the State of Victoria

1226 G 17 2 May 1990

**STATE TENDER BOARD
CONTRACTS ACCEPTED
Amendments**

<i>Schedule Number</i>	<i>Item Number</i>	<i>New Rate</i>	<i>Effective Date</i>
		\$	
<i>Electrical Goods (Appliances, Cables and Accessories)</i>			
1/105	11	219.08	24.4.90
	12	322.68	
	14	591.60	
<i>Motor Spirit, Kerosene, Fuel Oils and Lubricants</i>			
1/53	1	0-5332	4.4.90
	2	0-5372	
	3	0-5382	
	4	0-5422	
	5	0-5632	
	6	0-5632	
	7	0-5632	
	8	0-5632	
	9	0-5522	
	10	0-5522	
	12	0-5312	
	13	0-5362	
	1	0-5283	10.4.90
	2	0-5323	
	3	0-5333	
	4	0-5373	
	5	0-5583	
	6	0-5583	
	7	0-5583	
	8	0-5583	
	9	0-5473	
	10	0-5473	
	12	0-5263	
	13	0-5313	
	15	0-2832*	27.3.90
	16	0-6668*	
	17	0-8930	19.4.90
	18	0-7625	
	19	0-8491	
	20	0-7251	
	21	3-5626	
	22	0-7183	
	23	0-8923	
	24	0-9366	
	25	1-6867	
	26	1-4439	
<i>Package Differentials</i>			
60 litre drum		0-3500	

Victoria Government Gazette

<i>Schedule Number</i>	<i>Item Number</i>	<i>New Rate</i>	<i>Effective Date</i>
		\$	
	20 litre drum	0-2800	
	4/5 litre drum	0-2800	
	1 litre tin	0-5400	
	55 kg. drum	0-3400	
	20 kg. drum	0-2900	
	2.5 kg. drum	0-7000	
	0.5 kg. drum	1-1900	
* Rates exclude a Surcharge for "Into aircraft":			
	Avtur	0-0313 cpl	
	Avgas	0-0306 cpl	
<i>Photographic/X-Ray Materials and Equipment (Cameras, etc.)</i>			
1/55	1	18.20	23.4.90
	2	28.74	
	3	40.94	
	4	46.17	
	5	29.64	
	6	*	
	7A	18.43#	
	8A	27.61#	
	9	215.80	
	10	25.54	
	11	56.20	
	12	36.99	
	13	80.95	
	14	26.34	
	15	44.34	
	16	110.88	
	17	191.53	
	18A	79.81†	
	28	63.03	
	29	86.77	
	30	33.35	
	31	43.75	
	32	261.46	
	32A	261.46	
	33	189.74	
	46	2.26	
	47	3.45	
	48	2.63	
	49	2.26	

* Item No. 6 has been discontinued.

Item Nos. 7 and 8 have been replaced. The packaging has come down from 50 to 10 sheets.

† Item No. 18 has been discontinued. Item No. 18A is a smaller roll.

Schedule Number	Item Number	New Rate	Effective Date	Schedule Number	Item Number	New Rate	Effective Date
		\$				\$	
1/55	50	3.45	23.4.90	<i>Provisions/Groceries</i>			
	51	26.57		2/02	45	30.82	23.4.90
	52	25.73			46	14.35	
	53	52.37			57	37.23	
	54	2.26			62	54.88	
	55	33.88			64	49.21	
	56	26.57			65	39.12	
	57	27.66			66	21.34	
	66	25.73			67	19.97	
	67	52.37			68	19.97	
	68	2.26			69	20.03	
	69	33.88			70	18.78	
	70	27.66			71	20.03	
	73	3.47			72	18.78	
	74	2.95			80	20.03	
	75	4.44			81	18.78	
	191	4.23			86	11.00	
	193	4.34			87	11.00	
	194	5.94			88	24.42	
	196	16.24			89	14.52	
	197	19.13			209	12.81	
	198	16.24		<i>Cartage and Delivery of Heavy Goods</i>			
	199	15.16		4/06	1 (a)	26.05	23.4.90
	215	16.01			(b)	29.09	
	216	63.66			(c)	33.94	
	217	3.28			2 (a)	22.43	
	218	23.77			(b)	27.39	
	219	16.01			(c)	27.88	
	220	3.92			3 (a)	49.01	
	227	4.50			(b)	50.59	
	281A	6.10		<i>Industrial Gases (Cylinders)</i>			
	281B	4.73		1/10	App.B	3.20*	7.5.90
<i>Hand Tools (General)</i>						2.65†	
1/56	109	2.85	28.2.90	* Size G and E			
	110	2.82		† Size D and C			
	111	3.22		Minimum			
	112	3.22		Charge			
	113	4.54		18.00			
	114	8.08		<i>Motor Spirit, Kerosene, Fuel Oils and Lubricants</i>			
<i>Dictation Equipment</i>				1/53	1	0.5230	19.4.90
1/73		*	6.4.90		2	0.5270	
* Change of address:					3	0.5280	
Sanyo Office Machines, 56 Easey Street,					4	0.5320	
Collingwood, 3066					5	0.5530	
Telephone No. (03) 419 7911					6	0.5530	
Facsimile No. (03) 416 0164					7	0.5530	
					8	0.5530	
					9	0.5420#	
					10	0.5420#	

1228 G 17 2 May 1990

Schedule Number	Item Number	New Rate	Effective Date
		\$	
	12	0.5210#	
	13	0.5260#	
	15	0.2830	10.4.90
	16	0.6667	

These rates include the State Fuels Tax of \$0.0662

J. M. PAWSON
Secretary to the Tender Board

Industrial Relations Act 1979
**INDUSTRIAL RELATIONS COMMISSION
OF VICTORIA**

Notice is hereby given that an application has been made by the Hospital Employees Federation of Australia to change the title and vary the jurisdiction of the Hospital and Benevolent Homes Conciliation and Arbitration Board as follows:

"HEALTH AND ALLIED SERVICES BOARD

Jurisdiction of the Health and Allied Services Conciliation and Arbitration Board applies to the whole of the State of Victoria in relation to the process, trade, business or occupation of:

- (1) A person or persons or class or classes of persons employed in or in connection with the doing of any kind of work associated with the carrying on of—
 - (a) a hospital;
 - (b) a hospital, home, service or residential home or service for the care, treatment or development of intellectually or physically handicapped persons;
 - (c) a hostel giving residential care, a nursing home, a geriatric home or centre, a day care centre, a special accommodation house, a convalescent home, a retirement home, lodge or village, an orphanage, a babies' home and a children's home;
 - (d) a medical laboratory;
 - (e) a blood bank or a radiotherapy, diagnostic or pathological clinic or service;
 - (f) a health, medical, dental or nursing clinic or service;
 - (g) an ambulance service by any hospital or hospitals;
 - (h) a community health centre;
 - (i) a day surgery or day procedure centre;
 - (j) a sheltered workshop;

Victoria Government Gazette

- (k) a rehabilitation clinic or service; or
- (l) a physiotherapy, chiropractic, family planning/birth control clinic or centre;
- (2) Any class or classes of nursing;
- (3) a first-aid attendant employed in connection with an industrial or commercial undertaking—

but excluding—

- (i) any person employed in a child minding centre of the type required to be registered under the Children's Services Regulations 1988;
- (ii) any occupation subject to the following Conciliation and Arbitration Boards pursuant to the jurisdiction of any such Board at 1 March 1990:

Residential Care Workers Conciliation and Arbitration Board, Hospital Administrative Officers Conciliation and Arbitration Board, Allied Health Professional Services Conciliation and Arbitration Board, Medical Scientists Conciliation and Arbitration Board, Health Professional Services Conciliation and Arbitration Board, Registered Nurses Conciliation and Arbitration Board, Social and Community Services Conciliation and Arbitration Board, Adult Units (Day Training Centres) Instructors Conciliation and Arbitration Board, Psychologists Conciliation and Arbitration Board, Hospital Pharmacists Conciliation and Arbitration Board, Hospital Dental Technicians Conciliation and Arbitration Board, Hospital Dental Officers, Hospital Managers Conciliation and Arbitration Board, Hospital Resident Medical Officers Conciliation and Arbitration Board, Hospital Senior Medical Officers Conciliation and Arbitration Board, Ambulance Services Conciliation and Arbitration Board and Ambulance Superintendents and Senior Administrative Officers Conciliation and Arbitration Board".

Notice is also given that this matter is listed for hearing before the Industrial Relations Commission of Victoria in Full Session at 10.30 a.m. on Thursday, 3 May 1990.

J. TSOUTSOULIS
Acting Deputy Registrar
Industrial Relations Commission of Victoria

EXEMPTION

Application No. 6 of 1990

On 23 April 1990 the Equal Opportunity Board considered an application pursuant to section 40 (1) of the *Equal Opportunity Act 1984* ("the Act") by Frankston Dispute Settlement Centre Inc. to enable it to select males to undergo training to be employed as sessional mediators in order to maintain a balanced team of mediators at the Centre.

Upon reading the material in support of the application, the Board is satisfied that it is appropriate to grant an exemption from sections 21 and 59 of the Act.

In granting the exemption the Board noted—

"The Frankston Dispute Settlement Centre has been set up to assist neighbours find resolutions to their disputes. The role of the Centre is to provide a forum where people in dispute can look at options for resolution in a calm manner.

To provide the service the Centre requires a balanced team of mediators. The aim of this is to maintain impartiality by having mediators reflect the community they are serving... The Centre currently employs 17 sessional mediators. The age range is between 22 and 67 years. Of those 17, we have only one male mediator."

The Board hereby grants an exemption from the operation of sections 21 (1) and 59 of the *Equal Opportunity Act 1984*; this exemption shall remain in force until 23 April 1993.

MARGARET RIZKALLA, President
CON GEORGE, Member
JOY MURPHY, Member

EXEMPTION

Application No. 7 of 1990

On 24 April 1990 the Equal Opportunity Board considered an application pursuant to section 40 (1) of the *Equal Opportunity Act 1984* ("the Act") by La Trobe University to enable the establishment of Women's Community Fellowships to be offered by the University's National Centre for Socio-Legal Studies in conjunction with the Victorian Women's Trust.

Upon reading the material in support of the application, the Board is satisfied that it is appropriate to grant an exemption from sections 28, 29 and 59 of the Act.

In granting the exemption the Board noted—

"The purposes of the Women's Community Fellowships are to enhance opportunities for further study for women in the community, to recognise and support priority issues affecting the target group of women, and to address gender equality."

G 17 2 May 1990 1229

The Board hereby grants an exemption from the operation of sections 28, 29 and 59 of the *Equal Opportunity Act 1984*; this exemption shall remain in force until 24 April 1993.

MARGARET RIZKALLA, President
CON GEORGE, Member
JOY MURPHY, Member

Subordinate Legislation Act 1962

Melbourne and Metropolitan Board of Works
Act 1958

PROPOSED BY-LAW No. 266: TRADE
WASTE (AMENDMENT)

Notice of Preparation of a Regulatory Impact
Statement

In accordance with the provisions of the *Subordinate Legislation Act 1962*, notice is given of the proposal to make By-law No. 266: Trade Waste (Amendment).

The proposed By-law amends By-law No. 208: Trade Waste to introduce new fees and charges, increase prescribed charges, amend existing standards for the acceptance of trade waste into the Board's sewers and include certain offence provisions.

The objectives of the proposed statutory rule are:

- (a) To establish charges which reflect the current costs of accepting, treating and disposing of trade wastes;
- (b) To provide additional protection to the sewerage system, Board personnel and receiving waters against destructive and dangerous pollutants;
- (c) To meet more stringent effluent disposal standards and respond to community pressures for enhanced environmental protection;
- (d) To encourage further waste minimisation and recycling by industry; and
- (e) To simplify the administration of trade waste services.

The Regulatory Impact Statement concludes that the proposed By-law is the most appropriate means of achieving these objectives.

Copies of the Regulatory Impact Statement and the proposed By-law are available from Mrs Wendy Beacom, Legal Services Division, Melbourne and Metropolitan Board of Works, 625 Little Collins Street, Melbourne 3000, Telephone 615 5651. Further information, if required, may be obtained from Mr Howard Rose, Manager Pricing, Telephone 615 4177.

Written comments and submissions are invited from the public and should be lodged at the above

1230 G 17 2 May 1990

address, quoting reference 252/101/0006, no later than 21 days from the date of publication of this notice.

KINGSLEY G. CULLEY
General Manager
Melbourne and Metropolitan
Board of Works

Police Regulation Act 1958—Section 122

SALE OF UNCLAIMED MOTOR CYCLE

An owner is required for a Honda CB 250cc motor cycle, ex registered number PD 839.

The vehicle came into possession of Police on 4 September 1988, and if not claimed will be sold by public auction at 10.00 a.m. on Thursday, 31 May 1990, at the Werribee Police Station, Princes Highway, Werribee.

K. GLARE
Chief Commissioner

Police Regulation Act 1958—Section 122

SALE OF FORFEITED PROPERTY

An owner is required for a yellow Suzuki motor cycle, which came into the possession of Police on 29 June 1989.

In accordance with an order issued by the Broadmeadows Magistrates Court on 13 February 1990, the vehicle will be sold by public auction at the Coburg Police Station, 160 Bell Street, Coburg on Thursday, 31 May 1990, at 11.00 a.m.

K. GLARE
Chief Commissioner

Police Regulation Act 1958—Section 122

SALE OF UNCLAIMED MOTOR CYCLE

An owner is required for a red Honda Solo, Engine Number MD03E501585.

The vehicle came into possession of Police on 26 July 1988, and if not claimed will be sold by public auction at the Footscray Police Station, corner Hyde and Napier Streets, on Thursday, 31 May 1990 at 10.00 a.m.

K. GLARE
Chief Commissioner

Police Regulation Act 1958—Section 122

SALE OF FORFEITED PROPERTY

An owner is required for a Yamaha motor cycle 80cc engine number 21W001455.

In accordance with an order issued by the Broadmeadows Magistrates Court on 6 June 1989, the vehicle will be sold by public auction at 10.00 a.m. on Wednesday, 30 May 1990 at the Fairfield Criminal Investigation Branch, 201 Wingrove Street, Fairfield.

K. GLARE
Chief Commissioner

Victoria Government Gazette

CONTRACT ACCEPTED—1989-90

VICTORIA POLICE

Project A.W.E.

Supply of address location of individuals named on unexecuted warrants, at the following commission rates where the warrant is executed:

Kapapa P/L—10.0%

Probe Australia P/L—12.5%

A.R.M. International—12.5%

Patura Holdings P/L—11.5%

Bardine Nominees P/L—13.0%

Lee, Kelly & Ass. P/L—13.0%

C.A.I. Investigations—13.5%

M. C. Quartermain—13.5%

Inquiry Agents Coll. P/L—13.5%

Expert Invest. Service—13.0%

W. I. Scammell P/L—13.5%

Delve Ins. Adjust. P/L—13.5%

JOHN G. BODINNAR

Chief Inspector

Project Manager

Road Safety Act 1986

MOTOR CYCLE RELIABILITY TRIAL

Under section 68 (3) of the *Road Safety Act 1986*, I declare that sub-sections (1) and (2) of section 68 of the Act, the Road Safety (Traffic) Regulations 1988 and Parts 9 and 10 of the Road Safety (Vehicles) Regulations 1988 shall not apply with respect to the event known as the Demon Ridge Enduro to be conducted by the Myrtleford Motor Cycle and Speedway Club on sections of road within the Shire of Bright on 6 May 1990 between the hours of 8.00 a.m. and 4.00 p.m.

Dated 26 April 1990

JOHN B. KING

Director-General of Transport

Delegate of the Minister for Transport

Transport Act 1983

ROADS CORPORATION

Commercial Passenger Vehicle and Tow Truck Applications

Notice is hereby given that the following applications will be considered by the Roads Corporation on 5 June 1990.

Notice of any objection to the granting of an application should be forwarded to reach the Manager, Vehicle Licensing Branch or any District Office of the Roads Corporation not later than 30 May 1990.

It will not be necessary for interested parties to appear on the date specified, unless advised in writing by the Corporation.

Notification of the date for consideration of applications which are objected to and which require determination by the Road Transport Licensing Tribunal will be published by further notice in this Gazette.

R. Buzari, West Brunswick. Application to license one commercial passenger vehicle to be purchased in respect of a 1973-1978 Jaguar sedan with seating capacity for 4 passengers to operate as a metropolitan hire car from 11 Kiama Court, North Clayton.

Note: This application is made in conjunction with similar applications by N. Zumpo, R. Costa and M. Gagliano.

P. B. Camen, East Doncaster. Application to license two commercial passenger vehicles in respect of 1950 Jaguar sedans each with seating capacity for 4 passengers to operate as special purpose vehicles from 364 Serpells Road, East Doncaster for the carriage of passengers for wedding parties.

R. Costa, North Clayton. Application to license one commercial passenger vehicle to be purchased in respect of a 1973-1978 Jaguar sedan with seating capacity for 4 passengers to operate as a metropolitan hire car from 11 Kiama Court, North Clayton.

Note: This application is made in conjunction with similar applications by N. Zumpo, R. Buzari and M. Gagliano.

C. G. Foran on Behalf of Padua College, Mornington. Application for variation of the conditions of licence TS 1977 which authorises various school services under contract to Padua College, Mornington to include the ability to operate additional services as follows:

- (i) Depart Padua College via Oakbank Road, Nepean Highway, Bungower Road, Jones Road, Frankston-Flinders Road, Skinner Street, Reid Parade, Watts Road, Hodgkins Road, Frankston-Flinders Road, Mornington-Tyabb Road, Moorooduc Road, Bungower Road, Nepean Highway, Oakbank Road, Padua College.
- (ii) Depart Padua College via Oakbank Road, Nepean Highway, Bungower Road, Moorooduc Road, Mornington-Tyabb Road, Frankston-Flinders Road, Hodgkins Road, Watts Road, Reid Parade, Skinner Street, Frankston-Flinders Road, Jones Road, Bungower Road, Nepean Highway, Oakbank Road, Padua College.

Timetable: As and when required.

Note:

- (i) Service to operate under contract to Padua College;

- (ii) No passengers shall be picked up or set down along Nepean Highway, Bungower Road or Moorooduc Road; and
- (iii) Service is currently being authorised by permit.

M. Gagliano, Coburg. Application to license one commercial passenger vehicle to be purchased in respect of a 1973-1978 Jaguar sedan with seating capacity for 4 passengers to operate as a municipal hire car from 11 Kiama Court, North Clayton.

Note: This application is made in conjunction with similar applications by N. Zumpo, R. Buzari and R. Costa.

C. L. Kidd, Campbellfield. Application to license one commercial passenger vehicle in respect of a 1957 Ford Customline sedan with seating capacity for 5 passengers to operate as a special purpose vehicle from 8 Augusta Avenue, Campbellfield for the carriage of passengers for any of the following purposes—weddings; engagements; anniversaries; birthdays; debutante balls; school breakups.

K. and H. B. Lind, Leongatha. Application to license one commercial passenger vehicle in respect of a 1990 Ford Fairlane sedan with seating capacity for 4 passengers to operate as a country hire car from 36 Ogilvy Street, Leongatha.

Little Folks Child Minding Pty Ltd, Caulfield North. Application to license one commercial passenger vehicle in respect of a 1989 Nissan Patrol station wagon with seating capacity for 6 passengers to operate a day tour as follows:

Pick-up passengers from hotels and motels situated within a 5 km radius of the Melbourne GPO and travel along St Kilda Road, Dandenong Road, Warrigal Road, South Eastern Arterial, Princes Highway, Tynong Road, Camp Road, BBQ lunch at Old Tynong Camp Picnic Ground, Tonimbuk Road, Jolly Road, Towt Road, Black Snake Creek Road, Ash Landing Road, Tomahawk Valley Road, Soldier Road to Gembrook. From Gembrook travel to Cockatoo, Emerald, Belgrave and Kallista via Belgrave-Gembrook Road, Monbulk Road, Olinda-Monbulk Road, Coonara Road for shopping at Olinda. Return to Melbourne via Mt Dandenong Tourist Road and Burwood Highway.

Fares: By agreement with the hirer.

Timetable: As and when required.

P. Psychogios, East Doncaster. Application for variation of the conditions of one MH licence granted by the Road Transport Licensing Tribunal subject to the conditions set out in its Memorandum of Determination dated 8 February 1990 and not yet taken up, to amend

1232 G 17 2 May 1990

the condition that the licensed vehicle shall be a 1988 or later model Ford sedan to a 1983 or later model Mercedes Benz sedan.

F. H. Sudborough, Greensborough. Application to license one commercial passenger vehicle in respect of a 1969 Jaguar sedan with seating capacity for 4 passengers to operate as a special purpose vehicle from 9 Jeanette Close, Greensborough for the carriage of passengers for wedding parties.

G. I. Trewin, West Footscray. Application for variation of the conditions of tow truck licence numbers 570 and 529 which authorise the licensed vehicles to be managed, controlled and operated from a depot situated at 14 Tottenham Parade, West Footscray to change the depot address to 20 Industrial Avenue, Hoppers Crossing.

N. Zumpo, Mulgrave. Application to license one commercial passenger vehicle to be purchased in respect of a 1973-78 Jaguar sedan with seating capacity for 4 passengers to operate as a metropolitan hire car from 11 Kiama Court, North Clayton.

Note: This application is made in conjunction with similar applications by R. Costa, R. Buzari and M. Gagliano.

Dated 2 May 1990

GEOFF S. HUGHES
Manager
Vehicle Licensing

Department of Property and Services

SALE OF CROWN LAND BY PUBLIC
AUCTION

Reference No. S9070

On Thursday, 31 May 1990 at 3.00 p.m. on site.

Property Address: Corner Todd Road and Lorimer Street, Port Melbourne.

Crown Description: Allotment 2a, Section 57, Parish of Melbourne South.

Terms of Sale: 10% deposit, balance 120 days from date of contract.

Officer Co-ordinating Sale: Ian Liddle Senior Property Consultant.

Selling Agent: Chesterton International, 303 Collins Street, Melbourne.

R. W. WALSH
Minister for Property and Services

Department of Property and Services

SALE OF CROWN LAND BY PUBLIC
AUCTION

Reference No. S101

On Wednesday, 6 June 1990 at 3.00 p.m. on site.

Victoria Government Gazette

Property Address: 49 Grant Street, South Melbourne.

Crown Description: Allotment 18, Section D, Parish of Melbourne South.

Terms of Sale: 10% deposit, balance 120 days.

Officer Co-ordinating Sale: Ian Liddle, Senior Property Consultant.

Selling Agent: Pound Tyas Barbardi, Level 9, 222 Kingsway, South Melbourne.

R. W. WALSH
Minister for Property and Services

Transport Act 1983

ROAD TRANSPORT LICENSING
TRIBUNAL

Commercial Passenger Vehicle Licence
Applications

Notice is hereby given that applications by the following parties, previously gazetted and objected to, will be considered by the Road Transport Licensing Tribunal at 55 King Street, Melbourne as follows:

Applicant	Previous Gazette No.	Date
(i) On Wednesday, 30 May 1990 at 9.30 a.m.		
J. M. Flynn	G. 9	28.2.1990
J. M. Flynn	G. 36	13.9.1989
H. J. Harrison	G. 23	14.6.1989
H. Saroto	G. 2	10.1.1990
(ii) On Thursday, 31 May 1990 at 9.30 a.m.		
L. M. Black	G. 30	2.8.1989
J. C. Wogan-Browne	G. 44	8.11.1989
Phillip Island Catering Pty Ltd	G. 2	10.1.1990
J. M. Trenberth	G. 2	10.1.1990
M. R. Richards	G. 2	10.1.1990
(iii) On Wednesday, 6 June 1990 at 9.30 a.m.		
P. Tuininga	G. 46	22.11.1989
G. N. Scott	G. 46	22.11.1989
J. J. H. Ware	G. 46	22.11.1989
C. H. Bruckner	G. 2	10.1.1990
S. Lefteri	G. 2	10.1.1990
N. Kordaris	G. 2	10.1.1990
J. Klimovski	G. 4	24.1.1990
S. Klimovski	G. 4	24.1.1990
(iv) On Thursday, 7 June 1990 at 9.30 a.m.		
N. Kotoman	G. 44	8.11.1989
K. Mitrevski	G. 2	10.1.1990
L. H. L. Sheeran Pty Ltd	G. 47	7.12.1989
G. Cassar	G. 8	21.2.1990

Dated 30 April 1990

P. BISHOP, Registrar

Victoria Government Gazette

Planning and Environment Act 1987
**NOTICE OF AMENDMENT TO A
PLANNING SCHEME**

The City of Waverley has prepared Amendment No. L10 to the Waverley Planning Scheme.

The amendment affects land situated at 241-243 Blackburn Road, Syndal and more particularly described as Lots 72 and 73 Plan of Subdivision No. 21172.

The amendment proposes to change the Planning Scheme by rezoning part of the land from a 'Residential C' zone to 'Office' zone.

The amendment can be inspected at City of Waverley, Municipal Offices, Springvale Road, Glen Waverley 3150; Department of Planning and Urban Growth, Eastern and Upper Yarra Region, Suite 4, 38-49 Prospect Street, Box Hill 3128; Department of Planning and Urban Growth, Plan Inspection Section, The Olderfleet Buildings, 477 Collins Street, Melbourne 3000.

Submissions about the amendment must be sent to The Chief Executive, City of Waverley, P.O. Box 1, Glen Waverley 3150 by 4 June 1990.
Dated 2 May 1990

IAN WILSON, Chief Executive

Planning and Environment Act 1987
PHILLIP ISLAND PLANNING SCHEME
Notice of Approval of Amendment
Amendment No. L19

The Minister for Planning and Urban Growth has approved Amendment L19 to the Phillip Island Planning Scheme.

The amendment comes into operation on the date this notice is published in the *Government Gazette*.

The amendment allows for the provision of temporary facilities (camping areas, car parks, helipads, restaurants etc.) to cater for people attending the 1990 Australian Motor Cycle Grand Prix.

A copy of the amendment can be inspected, free of charge, during office hours at the offices of the Shire of Phillip Island, Thompson Avenue, Cowes and at the Ministry for Planning and Urban Growth, 477 Collins Street, Melbourne.

GEOFF CODE
Manager
Planning Co-ordination Branch

CORRIGENDUM
FRANKSTON PLANNING SCHEME
Amendment L2

In *Government Gazette* G16 dated 25 April 1990 on page 1170 the notice for the above amendment was incorrect.

G 17 2 May 1990 1233

The fourth paragraph should read:

"The amendment includes the land in public use zones for Open Space, Passive Open Space, Department of Agriculture and Rural Affairs and Department of Conservation and Environment."

GEOFF CODE
Manager
Planning Co-ordination Branch

Planning and Environment Act 1987
MILDURA CITY PLANNING SCHEME
Notice of Approval of Amendment
Amendment L13

The Minister for Planning and Urban Growth has approved Amendment L13 to the Mildura City Planning Scheme.

The amendment comes into operation on the date this notice is published in the *Government Gazette*.

The amendment rezones land in Le Amon Street, Mildura from part Special Use (2) and part Residential 'A' to part Residential 'C' and part Residential 'A' and removes all existing covenants on the land.

A copy of the amendment can be inspected free of charge, during office hours at the offices of the City of Mildura, 76-84 Deakin Avenue, Mildura and the Department of Planning and Urban Growth, The Olderfleet Buildings, 477 Collins Street, Melbourne.

GEOFF CODE
Manager
Planning Co-ordination Branch

Planning and Environment Act 1987
SHEPPARTON CITY PLANNING SCHEME
Notice of Approval of Amendment
Amendment L20

The Minister for Planning and Urban Growth has approved Amendment L20 to the Shepparton City Planning Scheme.

The amendment comes into operation on the date this notice is published in the *Government Gazette*.

The amendment makes the establishment of a Health Centre a consent use in the Commercial 'C' zone.

A copy of the amendment can be inspected, free of charge, during office hours at the offices of the City of Shepparton, Welford Street, Shepparton and at the Department of Planning and Urban Growth, 477 Collins Street, Melbourne.

GEOFF CODE
Manager
Planning Co-ordination Branch

1234 G 17 2 May 1990

Planning and Environment Act 1987
PHILLIP ISLAND PLANNING SCHEME
Notice of Approval of Amendment
Amendment L20

The Minister for Planning and Environment has approved Amendment L20 to the Phillip Island Planning Scheme.

The amendment comes into operation on the date this notice is published in the *Government Gazette*.

The amendment introduces a definition of Veterinary Surgery and makes it subject to permit in the Residential A, Residential B, Residential Development, Commercial A, Commercial B, Transition and Light Industrial zones.

A copy of the amendment can be inspected, free of charge, during office hours, at the offices of the Council of the Shire of Phillip Island, Thompson Avenue, Cowes and at the Department of Planning and Urban Growth, 477 Collins Street, Melbourne.

GEOFF CODE
Manager
Planning Co-ordination Branch

Planning and Environment Act 1987
TAMBO PLANNING SCHEME
Notice of Approval of Amendment
Amendment L31

The Minister for Planning and Environment has approved Amendment L31 to the Tambo Planning Scheme, Chapter 1.

The amendment comes into operation on the date this notice is published in the *Government Gazette*.

The amendment rezones two small parcels of land to equal size to re-align the proposed carparking reservation in the central part of the block bounded by Church, Carpenter, and Myer Streets and The Esplanade, Lakes Entrance.

A copy of the amendment can be inspected, free of charge, during office hours at the offices of the Shire of Tambo, 55 Palmers Road, Lakes Entrance and at the Department of Planning and Urban Growth, 477 Collins Street, Melbourne.

GEOFF CODE
Manager
Planning Co-ordination Branch

Planning and Environment Act 1987
DEAKIN PLANNING SCHEME
Notice of Approval of Amendment
Amendment L1

The Minister for Planning and Environment has approved Amendment L1 to the Deakin Planning Scheme.

Victoria Government Gazette

The amendment comes into operation on the date this notice is published in the *Government Gazette*.

The amendment rezones land in Glass Road, Strathallan to Rural 'A' zone.

A copy of the amendment can be inspected, free of charge, during office hours at the offices of the Shire of Deakin, Shire Offices, Tongala and at the Department of Planning and Urban Growth, 477 Collins Street, Melbourne.

GEOFF CODE
Manager
Planning Co-ordination Branch

Planning and Environment Act 1987
FLINDERS PLANNING SCHEME
Notice of Approval of Amendment
Amendment L35

The Minister for Planning and Environment has approved Amendment L35 to the Flinders Planning Scheme.

The amendment comes into operation on the date this notice is published in the *Government Gazette*.

The amendment affects section 2 (6) of Schedule VIII to Chapter 2 of the Planning Scheme (Tourist Resort Development within the Cups Zone), which is concerned with the use and development of land commonly known as the Nepean Country Club at Browns Road, Rye. The amendment allows the maximum number of bedroom modules in an approved motel to be increased from 30 to 48.

A copy of the amendment can be inspected, free of charge, during office hours at the offices of the Shire of Flinders, Boneo Road, Rosebud and at the Department of Planning and Urban Growth, 477 Collins Street, Melbourne.

GEOFF CODE
Manager
Planning Co-ordination Branch

Planning and Environment Act 1987
FOOTSCRAY PLANNING SCHEME
Notice of Approval of Amendment
Amendment L5

The Minister for Planning and Urban Growth has approved Amendment L5 to the Local Section of the Footscray Planning Scheme.

The amendment comes into operation on the date this notice is published in the *Government Gazette*.

The amendment removes the Proposed Public Purposes—Local Government Reservation applying to land used as a car park in Blackston Street, Footscray, and rezones the land Footscray District Centre.

Victoria Government Gazette

A copy of the amendment can be inspected, free of charge, during office hours at the Department of Planning and Urban Growth, Ground Floor, 477 Collins Street, Melbourne and at the offices of the City of Footscray, Napier Street, Footscray.

GEOFF CODE
Manager
Planning Co-ordination Branch

Planning and Environment Act 1987

WERRIBEE PLANNING SCHEME

Notice of Approval of Amendment

Amendment L11

The Minister for Planning and Environment has approved Amendment L11 to the Local Section of the Werribee Planning Scheme.

The amendment comes into operation on the date this notice is published in the *Government Gazette*.

The amendment rezones land in Carruthers Drive, Werribee from Reserved Living zone to Proposed Public Purposes—Primary School Reservation.

A copy of the amendment can be inspected, free of charge, during office hours at the Department of Planning and Urban Growth, Ground Floor, 477 Collins Street, Melbourne and at the offices of the City of Werribee, Princes Highway, Werribee.

GEOFF CODE
Manager
Planning Co-ordination Branch

Planning and Environment Act 1987

BULLA PLANNING SCHEME

Notice of Approval of Amendment

Amendment L16

The Minister for Planning and Urban Growth has approved Amendment L16 to the Local Section of the Bulla Planning Scheme.

The amendment comes into operation on the date this notice is published in the *Government Gazette*.

The amendment rezones land on the west side of Vineyard Road, Sunbury from Rural 1, Rural 2 and Corridor 1 zones to Proposed Road Widening Reservation.

A copy of the amendment can be inspected, free of charge, during office hours at the Department of Planning and Urban Growth, Ground Floor, 477 Collins Street, Melbourne and at the offices of the Shire of Bulla, 36 Macedon Street, Sunbury.

GEOFF CODE
Manager
Planning Co-ordination Branch

G 17 2 May 1990 1235

Planning and Environment Act 1987

EUROA PLANNING SCHEME

Notice of Approval of Amendment

Amendment L8

The Minister for Planning and Environment has approved Amendment L8 to the Euroa Planning Scheme.

The amendment comes into operation on the date this notice is published in the *Government Gazette*.

The amendment rezones land in Kippings Road, Strathbogie to a Rural "A" zone.

A copy of the amendment can be inspected, free of charge, during office hours at the offices of the Shire of Euroa, Binney Street, Euroa and at the Department of Planning and Urban Growth, 477 Collins Street, Melbourne.

GEOFF CODE
Manager
Planning Co-ordination Branch

Planning and Environment Act 1987

ROMSEY PLANNING SCHEME

Notice of Approval of Amendment

Amendment L9

The Minister for Planning and Environment has approved Amendment L9 to the Romsey Planning Scheme.

The amendment comes into operation on the date this notice is published in the *Government Gazette*.

The amendment rezones land being part of CA 35 and 36, Section B, Parish of Monegeeta, from General Urban and Urban Residential to Proposed Public Purposes Education.

A copy of the amendment can be inspected, free of charge, during office hours at the offices of the Shire of Romsey, Shire Office, Main Street, Romsey and at the Department of Planning and Urban Growth, 477 Collins Street, Melbourne.

GEOFF CODE
Manager
Planning Co-ordination Branch

Planning and Environment Act 1987

GEELONG REGIONAL PLANNING SCHEME

Notice of Approval of Amendment

Amendment No. R29, Part 1

The Minister for Planning and Environment has approved Amendment No. R29, Part 1 to the Geelong Regional Planning Scheme.

The amendment comes into operation on the date this notice is published in the *Government Gazette*.

1236 G 17 2 May 1990

The amendment rezones:

1. land at the north-west corner of Elizabeth Street and Waratah Street, West Geelong from Public Purpose (Existing)—2 Reservation, Local Government to Residential A zone;

2. the eastern half of lot 60, LP12406, Lillian Street, North Geelong from Public Open Space (Existing) Reservation—B, Public Park to Industria B zone.

A copy of the amendment can be inspected, free of charge, during office hours at the Offices of the Geelong Regional Commission, 5th Floor, State Government Offices, corner Fenwick and Little Malop Streets, Geelong 3220; the Department of Planning and Urban Growth, The Olderfleet Buildings, 477 Collins Street, Melbourne 3000; the offices of the City of Geelong West; the Shire of Corio.

GEOFF CODE

Manager

Planning Co-ordination Branch

Planning and Environment Act 1987

MANSFIELD PLANNING SCHEME

Notice of Approval of Amendment

Amendment L6

The Minister for Planning and Environment has approved Amendment L6 to the Mansfield Planning Scheme.

The amendment comes into operation on the date this notice is published in the *Government Gazette*.

The amendment allows the subdivision of a 3.85 ha tourist establishment in the Alpine Approach Study zone at Merrijig to provide a 0.5 ha site for an existing house.

A copy of the amendment can be inspected, free of charge, during office hours, at the offices of the Shire of Mansfield, 33 Highett Street, Mansfield, and at the Department of Planning and Urban Growth, 477 Collins Street, Melbourne.

GEOFF CODE

Manager

Planning Co-ordination Branch

Planning and Environment Act 1987

MARONG PLANNING SCHEME

Notice of Approval of Amendment

Amendment L13

The Minister for Planning and Urban Growth has approved Amendment L13 to the Marong Planning Scheme.

The amendment comes into operation on the date this notice is published in the *Government Gazette*.

Victoria Government Gazette

The amendment rezones land on the north-western corner of Church and View Streets to Special Use zone (14. Ambulance Service Victoria) and land on the north-eastern corner of View and High Streets to Special Use zone (3. Memorial).

A copy of the amendment can be inspected, free of charge, during office hours at the offices of the Shire of Marong, Calder Highway, Marong, the Department of Planning and Urban Growth, The Olderfleet Buildings, 477 Collins Street, Melbourne, and the Loddon-Campaspe Regional Planning Authority, 261 Hargreaves Street, Bendigo.

GEOFF CODE

Manager

Planning Co-ordination Branch

Planning and Environment Act 1987

SALE PLANNING SCHEME

Notice of Approval of Amendment

Amendment L11 Part 1

The Minister for Planning and Urban Growth has approved Amendment L11, Part 1 to the Sale Planning Scheme.

The amendment comes into operation on the date this notice is published in the *Government Gazette*.

The amendment rezones:

1. The lots on the north-east and north-west corners of Foster and Desailly Street, Sale (combined area 3200 m²) from Public Purposes—Commonwealth Government to Highway Commercial, and

2. The seven lots at 17–29 Desailly Street, Sale, from Residential Low Density A to Business Commercial (6000 m² total).

A copy of the amendment can be inspected, free of charge, during office hours at the offices of the City of Sale, Macalister Street, Sale and at the Department of Planning and Urban Growth, 477 Collins Street, Melbourne.

GEOFF CODE

Manager

Planning Co-ordination Branch

Planning and Environment Act 1987

**DONCASTER AND TEMPLESTOWE
PLANNING SCHEME**

Notice of Approval of Amendment

Amendment L14, Part 1

The Minister for Planning and Urban Growth has approved Amendment L14, Part 1 to the Doncaster and Templestowe Planning Scheme.

The amendment comes into operation on the date this notice is published in the *Government Gazette*.

Victoria Government Gazette

The amendment rezones land at 110 Wood Street from Residential 'C' zone to Restricted Business zone. A proposed Agreement under section 173 of the *Planning and Environment Act 1987* relates to development of the land.

A copy of the amendment can be inspected free of charge, during office hours, at the offices of the City of Doncaster and Templestowe, 699 Doncaster Road, Doncaster and at the offices of the Department of Planning and Urban Growth, 477 Collins Street, Melbourne.

GEOFF CODE
Manager
Planning Co-ordination Branch

Planning and Environment Act 1987
DONCASTER AND TEMPLESTOWE
PLANNING SCHEME
Notice of Approval of Amendment
Amendment L14, Part 2

The Minister for Planning and Urban Growth has approved Amendment L14, Part 2 to the Doncaster and Templestowe Planning Scheme.

The amendment comes into operation on the date this notice is published in the *Government Gazette*.

The amendment rezones part of land at 18-36 Anderson Street, Templestowe from Residential "C" zone to Office zone. A proposed Agreement under section 173 of the *Planning and Environment Act 1987* relates to development of the land.

A copy of the amendment can be inspected free of charge, during office hours at the offices of the City of Doncaster and Templestowe, 699 Doncaster Road, Doncaster and at the offices of the Department of Planning and Urban Growth, 477 Collins Street, Melbourne.

GEOFF CODE
Manager
Planning Co-ordination Branch

Planning and Environment Act 1987
KNOX PLANNING SCHEME
Notice of Approval of Amendment
Amendment RL124

The Minister for Planning and Urban Growth has approved the above amendment.

The amendment comes into operation on the date this notice is published in the *Government Gazette*.

The amendment comprises—

(1) the rezoning of 0.3 ha of land near the corner of Boronia Road and Dixon Court, Boronia from Knox Commercial Local to Knox Residential, to allow the residential development of the land;

G 17 2 May 1990 1237

(2) the rezoning of 0.1 ha of land on the corner of Boronia Road and Dixon Court, Boronia, from Knox Residential to Knox Commercial Local and an Ordinance amendment to allow the redevelopment of an existing petrol station and car wash; and

(3) the rezoning of 0.9 ha of land in Stud Road, Wantima South from Knox Reserved Residential to Knox Service and an Ordinance amendment to allow a new and used car sales yard.

A copy of the amendment can be inspected, free of charge, during office hours at the Department of Planning and Urban Growth, Ground Floor, 477 Collins Street, Melbourne and at the offices of the City of Knox, 511 Burwood Highway, Knoxfield.

GEOFF CODE
Manager
Planning Co-ordination Branch

Planning and Environment Act 1987
WHITTLESEA PLANNING SCHEME
Notice of Approval of Amendment
Amendment L12 Part 1

The Minister for Planning and Urban Growth has approved Amendment L12 Part 1 to the Local Section of the Whittlesea Planning Scheme.

The amendment comes into operation on the date this notice is published in the *Government Gazette*.

The amendment rezones land on the south-west corner of High and Rufus Streets, Epping from Residential C to Office zone.

A copy of the amendment can be inspected, free of charge, during office hours at the Department of Planning and Urban Growth, Ground Floor, 477 Collins Street, Melbourne and at the offices of the City of Whittlesea, High Street, Epping.

GEOFF CODE
Manager
Planning Co-ordination Branch

ERRATUM

Very Fast Train (Route Investigation) Act 1989
PROCLAMATION OF COMMENCEMENT

In *Government Gazette* No. G6 of 7 February 1990 on page 354, part of the text in the Proclamation reads "... on the advice of the Executive Council and section 2 of the *Very Fast Train (Route Investigation) Act 1989* ..." this should read "... on the advice of the Executive Council and under section 2 of the *Very Fast Train (Route Investigation) Act 1989* ..."

1238 G 17 2 May 1990

Victoria Government Gazette

Private Agents Act 1966

NOTICE OF RECEIPT OF APPLICATIONS FOR LICENCES

Any objections to the applications below should be in accordance with the *Private Agents Act 1966* s.12 and *Private Agents Regulations 1988*, reg. 16.

Full Name of Applicant/Nominee	Residential Address	Name of Firm or Corporation	Address for Registration	*Licence Type	Hearing Date and Court
Taylor, Barry Allan	9 Cedric St, East Ivanhoe		9 Cedric St, East Ivanhoe	G	25.5.90 Heidelberg
Collins, Frank Dennis	58 Tamboon Dve, Greensborough		200 Lygon St, Carlton	IA	"
Apostolopoulos, Bill	21 Perth St, Prahran		21 Perth St, Prahran	P	31.5.90 Prahran
Baxter, Dean	42 Moore St, Coburg		Suite B, 1st Floor, 464 Toorak Rd, Toorak	IA	"
Fisher, Ian	4 Pattison St, St Kilda		4 Pattison St, St Kilda	P	22.5.90
Holmes, Gary	25 Mill St, Ascendale		296A Carlisle St, Balaclava	G	25.5.90
Kennedy, John William		Ardmona Fruit Product	Young St, Mooroolbarna	"	21.5.90
McLeod, Annette	Lot 1, Barooga Rd, Tocumwal		1 Charles St, Cobram	W	Shepparton 23.5.90
Robertson, Elizabeth					Cobram 6.6.90
Robertson, Grahame	3 Nowa Crt, Frankston	Eagle Inquiry Agent and P/Service	3 Nowa Crt, Frankston	P	Frankston
Fuller, Roger	3 Faygato Crt, Frankston	N. Skinner	4 Campbell St, Frankston	IA	"
Riach, Andrew Murray	21 St Helens Rd, East Hawthorn		32 Lower Heidelberg Rd, Ivanhoe	W	"
Hill, Randolph Bernard	33 Albany Cres, Ascendale		33 Albany Cres, Ascendale	P	28.5.90 Heidelberg
Hickling, Stanley Keith	31 Cash St, Kingsbury		31 Cash St, Kingsbury	G	5.6.90 Mordialloc
Strachan, Margaret	59 William St, Newport	DASS Pty Ltd	3 Berrydale Crt, North Clayton	W	31.5.90 Preston
Kelly, Lindsay	2 Tania Pl, West Melton	Mayne Nickless Ltd	390 St Kilda Rd, Melbourne	IA	23.5.90 Oakleigh 7.6.90 Prahran

*Licence Type: CA—Commercial Agent; CS—Commercial Sub-Agent; P—Process Server; IA—Inquiry Agent; G—Guard Agent; W—Watchman

ROADS CORPORATION
Renaming of Declared Roads

City of Ararat	} Ararat-Warrnambool Road, Former Pyrenees Highway (part), GP D-89-1A Ararat-Warrnambool Road, GP R-89-10 Redesdale Road, GP D-89-7 Creswick-Smeaton Road, GP D-89-9	Mortlake-Ararat Road.
Shire of Ararat		Mortlake-Ararat Road
Shire of Ararat		Heathcote-Kyneton Road.
Shire of Kyneton		Creswick-Newstead Road.
Shire of Creswick		
Shire of Daylesford and Glenlyon	} Hepburn-Newstead Road, GP D-89-8	Daylesford-Newstead Road
Shire of Newstead		

Dated 24 April 1990

G. J. SHARKEY
Manager—Road Reservations
Roads Corporation

Pipelines Act 1967, No. 7541
DEPARTMENT OF INDUSTRY AND
ECONOMIC PLANNING

Variation to the Route of Pipeline

I, David Ronald White, Minister for Industry and Economic Planning for the State of Victoria, hereby give notice in accordance with the provisions of section 12 of the *Pipelines Act 1967*, No. 7541 that the route of the pipeline for which Permit No. 073 to own and use, has been granted by me to Petroleum Refineries (Australia) Pty Ltd, is varied as follows:

Deletion of the expression contained in Line 3—

“thence turning to continue in a generally southerly direction for a distance of approximately 500 feet to terminate at a

block valve within the Tank Farm, Parish of Cut-paw-paw.” and

Substituting in lieu the expression—

“thence turning to continue in a generally southerly direction for a distance of approximately 25 metres to terminate at a block valve within the Tank Farm, Parish of Cut-paw-paw.” and as more particularly shown on the Petroleum Refineries (Australia) Proprietary Limited's Plan No. 208-PD-305, Revision 9, a copy of which is held in the office of the Department of Industry and Economic Planning.

Dated 30 April 1990

D. R. WHITE
Minister for Industry and Economic Planning

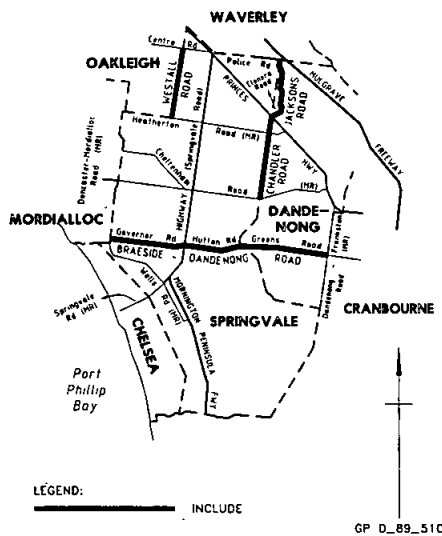
**CORRIGENDUM
ROADS CORPORATION**

Road Declarations and Dedications

Please note that the plan numbered GP D-89-51 which appeared on page 911 of the *Government Gazette* No. G13 dated 28 March 1990 incorrectly defined the declaration of Westall Road.

The correct declaration for Westall Road is between Heatherston Road and Centre Road only, as shown on the substitute plan numbered GP D-89-51C below.

ROADS CORPORATION
MAIN ROADS
CITIES OF SPRINGVALE
OAKLEIGH & DANDENONG



Dated 24 April 1990

G. J. SHARKEY
Manager—Road Reservations
Roads Corporation

**STATE CASUAL EMPLOYEES
SUPERANNUATION ACT 1989**

Notice is hereby given under section 29 (1) (c) of the *State Casual Employees Superannuation Act* 1989 that the interim rate of interest payable in respect of benefits be 12.5% per annum from 1 May 1990.

S. M. TULLY, Secretary
State Casual Employees Superannuation Board

G 17 2 May 1990 1239

**State Casual Employees Superannuation Act
1989**

**ELECTION OF TWO MEMBERS OF THE
STATE CASUAL EMPLOYEES
SUPERANNUATION BOARD**

In accordance with the State Casual Employees Superannuation Board Election Regulations 1989, I hereby declare Anthony Michael Mignani duly elected for appointment as a member of the State Casual Employees Superannuation Board pursuant to section 7 (2) (c) of the *State Casual Employees Superannuation Act* 1989 for the period ending 30 June 1995.

The nomination for Anthony Michael Mignani was the only nomination received at this election.

R. J. MILLAR
Returning Officer

**Department of Industry and Economic
Planning**

MINING LEASES GRANTED

Nos 1411 and 1453; Martin Exploration NL; 9.813 and 10.29 ha, Parish of Tongio-Munjie West.

**APPLICATION FOR MINING LEASE
DECLARED ABANDONED**

No. 1352; L. J. and I. M. Austin; Parish of Buninyong.

**APPLICATION FOR MINING LEASE
TRANSFERRED**

No. 1242; From Fine Gold NL and Broken Hill Holdings Ltd to Gold, Platinum & Chromium Ventures Ltd.

No. 179-1; From P. C. and E. Poole and B. Prothero to Austcom Pty Ltd.

**INTENTION TO RENEW A MINING
TENEMENT**

No. 958-1; L. G. and I. A. Robertson; 2.812 ha, Parish of Tchuterr.

MINING LEASE CANCELLED

No. 143; S. C., R. L. and H. A. Thomas; 3.7 ha, Parish of Wombat.

**APPLICATION FOR DEVELOPMENT
LICENCE WITHDRAWN**

No. 287; Goldsearch Ltd; 258.1 ha, Parish of Tchuterr and Wehla.

DEVELOPMENT LEASE SURRENDERED

No. 130; Ando Minerals N/L; 47.25 ha, Parish of Wehla.

The notice relating to this tenement published previously in the *Victoria Government Gazette* G11 dated 14 March 1990 is hereby withdrawn.

PROSPECTING AREA LICENCE GRANTED

No. 267; Kinex P/L; 96 ha, Parish of Maryborough and Wareek.

1240 *G 17 2 May 1990*

APPLICATION FOR RENEWAL OF
PROSPECTING AREA LICENCE REFUSED
No. 183-1; Associated Gold Mines of Vic. Ltd;
62.4 ha, Parish of Butgulla.

PROSPECTING AREA LICENCE EXPIRED
No. 571; A. W. and G. M. Bates; 207 ha, Parish
of Moornbool East.

APPLICATIONS FOR TAILINGS
REMOVAL LICENCE GRANTED
No. 5250; Village Mines N/L; 1 km south of
Tongio West, Parish of Tongio-Mungie
West.

No. 5363; Village Mines N/L; Powers Gully,
Swifts Creek, Parish of Tongio-Mungie
West.

No. 5371; Ranger Exploration N/L; 7 km east of
Rutherglen, Parish of Chiltern West.

APPLICATION FOR TAILINGS REMOVAL
LICENCE REFUSED

No. 5479; R. D. Matheson; Blackwood, Parish
of Blackwood.

TAILINGS REMOVAL LICENCE
CONDITION VARIED

No. 5367; Gold, Platinum and Chromium
Ventures Ltd; condition no varied.

TAILINGS REMOVAL LICENCE
CANCELLED

No. 5329; Bendigo Gold Associates P/L, Parish
of Scarsdale.

INTENTION TO GRANT A TAILINGS
TREATMENT LICENCE

No. 270; Bendigo Gold Associates P/L; 20.7 ha,
Parish of Buninyong.

APPLICATION FOR TAILINGS
TREATMENT LICENCE WITHDRAWN

No. 432; Bendigo Gold Associates P/L; 71 ha,
Parish of Clarksdale.

INTENTION TO GRANT EXPLORATION
LICENCES

No. 2539; Flitegold P/L; 49.25 km², Ballarat.

No. 2542; New Holland Mining N/L; 2.75 km²,
Dunolly.

No. 2563; Peko Exploration Ltd; 18 km²,
Tallangatta.

No. 2565; Alexander Lehman P/L; 43 km², Kara
Kara.

No. 2567; Wrico Mineral P/L; 16.75 km², Ripon.
Nos 2568 and 2569; BHP Minerals Ltd; 10.75
and 11.00 km², Tambo.

No. 2575; Perseverance Corp. Ltd; 100 km², Yea.

EXPLORATION LICENCES GRANTED

No. 2509; BHP Gold Mines Ltd; 118.5 km²,
Ararat.

Victoria Government Gazette

Nos 2519, 2520 and 2521; Renison Ltd; 482.5,
267, 450 km², Swan Hill, Wycheproof,
Gordon and Korong.

APPLICATION FOR EXPLORATION
LICENCE WITHDRAWN

No. 2585; Australian Diamond Drilling; 40 km²,
Korong.

No. 2589; Mindevco P/L; 90 km², Ararat.

INTENTION TO EXTEND EXPLORATION
LICENCES

No. 1590-3; B. and D. McLean and Quest Valley
Resources P/L; 12 km², Benalla.

No. 1802-1; Bendigo Mining N/L; 134 km²,
Korong.

No. 1960-1; B. R. Hochwimmer and T. E.
Johnston; 36 km², Tallangatta.

No. 1988-2; Aberfoyle Resources Ltd and
Balmoral Resources N/L; 152 km²,
Warracknabeal.

No. 2017-1; Western Mining Corporation Ltd;
58.5 km², Ararat.

No. 2090-2; Norgold Ltd; 78 km², Upper Murray.

EXPLORATION LICENCES EXTENDED

No. 1429-4; Janmex P/L; 15 km², McIvor.

No. 1543-3; Janmex P/L; 1.75 km², Ararat.
1885-1 and 1888-1; BHP Minerals Ltd; 374
and 365 km², Karkaroc.

No. 1886-1; BHP Minerals Ltd; 370 km²,
Warracknabeal.

No. 1954-1; Baracus P/L and Dalrymple
Resources NL; 127.5 km², Myrtleford.

APPLICATION FOR EXTENSION OF
EXPLORATION LICENCE WITHDRAWN

No. 1213-7; CRA Exploration P/L; 24.75 km²,
Lexton.

EXPLORATION LICENCES CANCELLED

Nos 1298 and 2299; T. C. Pacific Resources P/L
and Burmine Ltd; 152 and 209 km², Kaniva.

The above cancelled area will become available
again for Exploration Licence on 11 October
1990.

EXPLORATION LICENCES EXPIRED

No. 1524-2; Aymleg P/L; 124.5 km², Matlock
and Maffra.

The above expired area will become available
again for Exploration Licence on 24
September 1990.

No. 1974-1; T. E. Johnson and B. R.
Hochwimmer; 90 km², Upper Murray.

The above expired area will become available
again for Exploration Licence on 9 October
1990.

**EXTRACTIVE INDUSTRY LICENCES
GRANTED**

No. 1351; R. E. and P. E. Neave; 5-633 ha, Parish of Boola Boola.

No. 1386; R. Herman P/L; 10-96 ha, Parish of Orbost East.

No. 1387; R. L. Blake; 23-27 ha, Parish of Elingamite.

**APPLICATIONS FOR EXTRACTIVE
INDUSTRY LICENCE REFUSED**

No. 1413; A. D. Stevens; 16-5 ha, Parish of Yarroweysa.

No. 1453; N. J. and R. A. Andrews, Parish of Eklin.

No. 1456; G. E. and M. Ashby, Parish of Bairnsdale

**APPLICATION FOR EXTRACTIVE
INDUSTRY LICENCE ASSIGNED**

No. 1360; From Hillside Quarries P/L to Pakenham Blue Metal P/L.

**EXTRACTIVE INDUSTRY LICENCE
CANCELLED**

No. 1077-1; P. R. Jackson; 30-41 ha, Parish of Coolungoolun.

**EXTRACTIVE INDUSTRY LEASE
GRANTED**

No. 362; R. Herman P/L; 10-96 ha, Parish of Orbost East.

**APPLICATIONS FOR EXTRACTIVE
INDUSTRY LEASE ASSIGNED**

No. 343; From PGH Ceramic Tiles to ACI Australia Ltd (Trading as Eureka Tile Co.).

No. 348; From H. J. McKinnon and D. Robbins to H. J. McKinnon.

D. R. WHITE

Minister for Industry and Economic Planning

GREENE, Clifford Charles, late of 66 Best Street, North Fitzroy, retired, died 7 February 1990.

Dated at Melbourne 26 April 1990

R. R. GLEDHILL
Managing Director
State Trust Corporation

Creditors, next of kin and others having claims against the estate of any of the undermentioned deceased persons are required to send particulars of their claims to the State Trust Corporation of Victoria, 168 Exhibition Street, Melbourne, Vic. 3000 the personal representative, on or before 9 July 1990 after which date the State Trust Corporation may convey or distribute the assets having regard only to the claims of which the State Trust Corporation then has notice:

Davis, Angustus Leon, formerly of 8 Densham Road, Armadale, late of 7 Haynes Street, Highett, retired production planning clerk, died 11 March 1990.

Fleming, Hazel Propsting, late of 294 Kooyong Road, Caulfield, pensioner, died 5 March 1989.

Hutchins, Kenzia, formerly of 1/511 Springvale Road, Glen Waverley, late of Eastern Lodge, 124 Maroondah Highway, Croydon, widow, died 31 December 1989.

Melbourne, 30 April 1990

R. R. GLEDHILL
Managing Director
State Trust Corporation

Creditors, next of kin and others having claims against the estate of any of the under-mentioned deceased persons are required to send particulars of their claims to the State Trust Corporation of Victoria, 168 Exhibition Street, Melbourne, Vic 3000, the personal representative, on or before 5 July 1990, after which date the State Trust Corporation may convey or distribute the assets having regard only to the claims of which the State Trust Corporation then has notice:

FORD, Nancy Beryl, late of 51 Westgate Street, Oakleigh, married woman, died 5 March 1990.

FROST, Myrtle Irene, late of Queenscliff Nursing Home, 20 Hesse Street, Queenscliff, spinster, died 1 January 1990.

GRANT, Lillian Florence, late of 95 Gordon Street, Footscray, widow, died 14 November 1990.

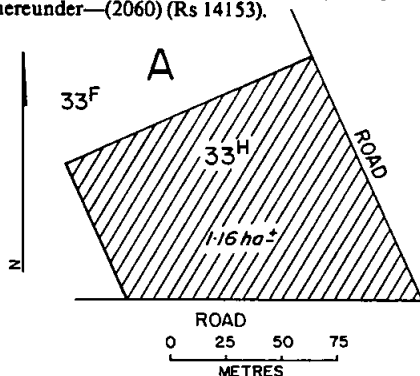
ORDERS IN COUNCIL

Crown Land (Reserves) Act 1978
CROWN LANDS TEMPORARILY
RESERVED

The Governor in Council under sections 4 and 7 of the *Crown Land (Reserves) Act 1978* temporarily reserves for the purposes mentioned and also excepts from prospecting or from occupation for mining purposes under any miners right the following Crown lands:

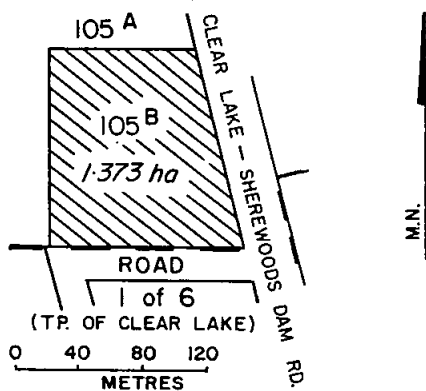
MUNICIPAL DISTRICT OF THE SHIRE OF
BANNOCKBURN

BAMGANIE—Conservation of an area of natural interest, 1.16 hectares, more or less, being Crown Allotment 33H, Section A, Parish of Bamganie as indicated by hatching on plan hereunder—(2060) (Rs 14153).



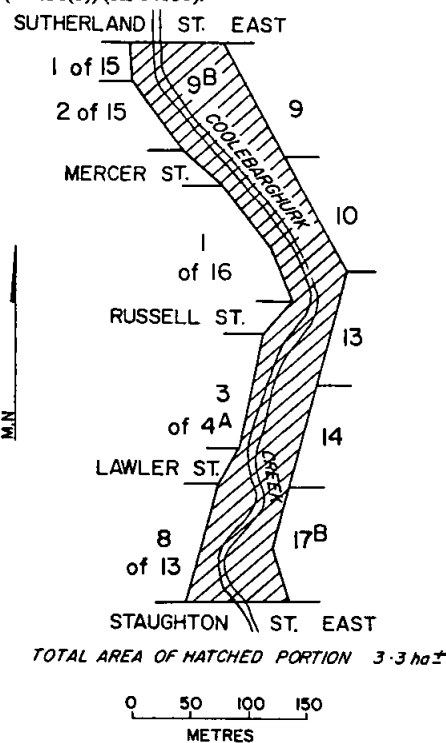
MUNICIPAL DISTRICT OF THE SHIRE OF
ARAPILES

CARCHAP—Water Supply, 1.373 hectares being Crown Allotment 105B, Parish of Carchap as indicated by hatching on plan hereunder—(C 421(4)) (Rs 14010).



MUNICIPAL DISTRICT OF THE SHIRE OF
BANNOCKBURN

MEREDITH—Public Purposes, 3.3 hectares, more or less, being Crown Allotment 9B, Township of Meredith, Parish of Meredith as indicated by hatching on plan hereunder—(M 238(3)) (Rs 14151).



Dated 24 April 1990

Responsible Minister:

S. M. CRABB

Minister for Conservation and Environment

NEIL MORROW

Clerk of the Executive Council

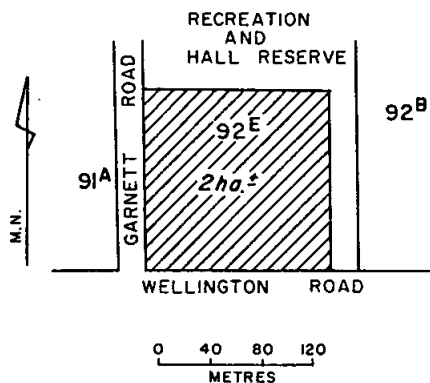
Crown Land (Reserves) Act 1978
CROWN LANDS TEMPORARILY
RESERVED

The Governor in Council under sections 4 and 7 of the *Crown Land (Reserves) Act 1978* temporarily reserves for the purposes mentioned and also excepts from prospecting or from occupation for mining purposes under any miners right the following Crown lands:

Victoria Government Gazette

**MUNICIPAL DISTRICT OF THE CITY OF
WAVERLEY**

MULGRAVE—Public Recreation and Hall, 2 hectares, more or less, being Crown Allotment 92E, Parish of Mulgrave as indicated by hatching on plan hereunder—(M 263(5)) (Rs 1974).



**MUNICIPAL DISTRICT OF THE
BOROUGH OF QUEENSLIFFE**

QUEENSLIFF—State School, 1628 square metres being Crown Allotment 12, Section 28, Township of Queenscliff, Parish of Paywit as shown on Certified Plan No. 108914 lodged in Central Plan Office—(Rs 9816).

**MUNICIPAL DISTRICT OF THE CITY OF
WILLIAMSTOWN**

CUT-PAW-PAW—Public Recreation, 1176 square metres being Crown Allotment 8B, Section 1, Parish of Cut-paw-paw as shown on Certified Plan No. 109963 lodged in the Central Plan Office—(Rs 1381)

Dated 24 April 1990

Responsible Minister:

S. M. CRABB

Minister for Conservation and Environment

NEIL MORROW

Clerk of the Executive Council

South Melbourne Land Act 1986

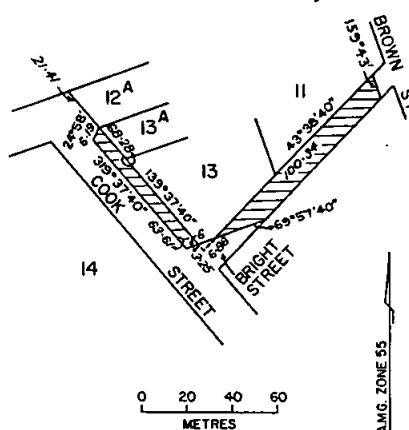
CLOSURE OF ROADS

The Governor in Council, under section 4 (2) of the *South Melbourne Land Act 1986*, closes the following roads:

**MUNICIPAL DISTRICT OF THE CITY OF
SOUTH MELBOURNE**

SOUTH MELBOURNE—The roads in the City of South Melbourne, Parish of Melbourne South as indicated by hatching on plan hereunder—(GL 12960).

G 17 2 May 1990 1243



Dated 24 April 1990

Responsible Minister:

S. M. CRABB

Minister for Conservation and Environment

NEIL MORROW

Clerk of the Executive Council

Crown Land (Reserves) Act 1978

NOTICE OF INTENTION

The Governor in Council under section 10 of the *Crown Land (Reserves) Act 1978* gives notice of intention to revoke the following temporary reservation:

TRARALGON—The temporary reservation by Order in Council of 12 October 1976 of 574 square metres of land being Crown Allotment 49C, Parish of Traralgon as a site for Public purposes (Social Welfare Department purposes)—(Rs 10203).

Dated 24 April 1990

Responsible Minister:

S. M. CRABB

Minister for Conservation and Environment

NEIL MORROW

Clerk of the Executive Council

Crown Land (Reserves) Act 1978

**REVOCATION OF TEMPORARY
RESERVATIONS**

The Governor in Council, under section 10 of the *Crown Land (Reserves) Act 1978*, revokes the following temporary reservations:

LAL LAL—The temporary reservation by Order in Council of 23 November 1868 of the Crown lands comprised within the limits of deviation of the surveyed line of railway from Melbourne to Belvoir for railway purposes so far only as the portion within the Township of

1244 G 17 2 May 1990

Lal Lal containing 2.2 hectares, more or less, as indicated by hatching on plan published in the *Victoria Government Gazette* on 28 March 1990, page 942—(L 122(5)) (L3-1647).

LAL LAL—The temporary reservation by Order in Council of 17 July 1917 of 9622 square metres of land in the Township of Lal Lal as a site for Railway Water Supply purposes—(Rs 1643).

Dated 24 April 1990

Responsible Minister:

S. M. CRABB

Minister for Conservation and Environment

NEIL MORROW

Clerk of the Executive Council

Crown Land (Reserves) Act 1978

INCORPORATION OF COMMITTEE OF
MANAGEMENT OF WALWA CARAVAN
PARK RESERVE

The Governor in Council, under section 14A (1) of the *Crown Land (Reserves) Act 1978*, being satisfied that it is in the public interests to declare to be a corporation the Committee of Management appointed under section 14 (2) of the Act of the land described in the schedule hereunder—

- (a) declares that the Committee of Management shall be a corporation;
- (b) assigns the name "Committee of Management Walwa Camping Reserve Incorporated" to the corporation; and

under section 14B (3) of the Act, appoints James Joseph Lacey to be Chairperson of the corporation.

Schedule

Such portion of the land in the Parish of Walwa, along the Murray River, permanently reserved for Public Purposes as is indicated by red colour on plan marked "W/30.5.52" attached to Department of Conservation and Environment Correspondence No. Rs 11439 and known as the "Walwa Caravan Park Reserve"—(Rs 11439).

Dated 24 April 1990

Responsible Minister:

S. M. CRABB

Minister for Conservation and Environment

NEIL MORROW

Clerk of the Executive Council

Crown Land (Reserves) Act 1978

CROWN LAND PERMANENTLY
RESERVED

The Governor in Council, under sections 4 and 7 of the *Crown Land (Reserves) Act 1978*, permanently reserves for the purpose mentioned

Victoria Government Gazette

and also excepts from prospecting or from occupation for mining purposes under any miners right the following Crown land:

MUNICIPAL DISTRICT OF THE SHIRE OF
WANGARATTA

ELDORADO—Conservation of an area of natural interest, 7989 square metres being Crown Allotment B3, Township of Eldorado, Parish of Tarrawingee as shown on Certified Plan No. 73134 lodged in the Central Plan Office—(Rs 3632).

Dated 24 April 1990

Responsible Minister:

S. M. CRABB

Minister for Conservation and Environment

NEIL MORROW

Clerk of the Executive Council

Crown Land (Reserves) Act 1978

INCORPORATION OF COMMITTEE OF
MANAGEMENT OF SEBASTIAN
RACECOURSE AND RECREATION
RESERVE

The Governor in Council, under section 14A (1) of the *Crown Land (Reserves) Act 1978*, being satisfied that it is in the public interests to declare to be a corporation the Committee of Management appointed under section 14 (2) of the Act of the land described in the schedule hereunder—

- (a) declares that the Committee of Management shall be a corporation;
- (b) assigns the name "Sebastian Racecourse and Recreation Reserve Committee of Management Incorporated" to the corporation; and

under section 14B (3) of the Act, appoints Ken Kimberley to be Chairperson of the corporation.

Schedule

The land in the Township of Sebastian temporarily reserved as sites for Public Recreation by Orders in Council dated 16 March 1897, 27 March 1939 and 15 November 1966 and known as the "Sebastian Racecourse and Recreation Reserve"—(Rs 4931).

Dated 24 April 1990

Responsible Minister:

S. M. CRABB

Minister for Conservation and Environment

NEIL MORROW

Clerk of the Executive Council

Crown Land (Reserves) Act 1978
**REVOCATION OF TEMPORARY
RESERVATIONS**

The Governor in Council under section 10 of the *Crown Land (Reserves) Act 1978* revokes the following temporary reservations:

BARNAWARTHA—The temporary reservation by Order in Council of 10 August 1915 of 7555 square metres of land in the Township of Barnawartha as a site for Railway purposes, revoked as to part by Order in Council of 3 September 1928 so far as the balance remaining containing 5786 square metres—(L8-4588).

BENALLA—The temporary reservation by Order in Council of 7 December 1982 of 911 square metres of land being Crown Allotment 6A, Section 15, Township of Benalla as a site for Police and Emergency Services purposes—(Rs 12206).

JUNG JUNG—The temporary reservation by Order in Council of 1 April 1878 of 300.28 hectares, more or less, of land in the Parish of Jung Jung, in three separate portions, as a site for Watering purposes revoked as to part by Order in Council of 14 August 1951 so far only as the portions containing 725 square metres shown as parcels 2 and 4 on Roads Corporation Plan No. SP 18209—(Rs 3749).

TOOLAMBA WEST—The temporary reservation by Order in Council of 26 June 1876 of 8094 square metres of land adjoining Crown Allotment 129, Parish of Toolamba West as a site for Public Purposes (State School) revoked as to part by Order in Council of 13 December 1886 so far as the balance remaining containing 7719 square metres—(Rs 14049).

WANGOOM—The temporary reservation by Order in Council of 18 December 1956 of 39.34 hectares of land in Section A, Parish of Wangoom as a site for Mental Hygiene Authority purposes, revoked as to part by Orders in Council of 21 November 1979 and 19 April 1988 so far only as the portion containing 2857 square metres shown as Crown Allotment 9A, Section A, Parish of Wangoom on Certified Plan No. 109807 lodged in the Central Plan Office—(Rs 7493).

Dated 24 April 1990

Responsible Minister:

S. M. CRABB

Minister for Conservation and Environment

NEIL MORROW

Clerk of the Executive Council

Crown Land (Reserves) Act 1978

NOTICE OF INTENTION

The Governor in Council under section 10 of the *Crown Land (Reserves) Act 1978* gives notice

G 17 2 May 1990 1245

of intention to revoke the following temporary reservations:

BOROONDARA—The temporary reservation by Order in Council of 18 October 1966 of 4173 square metres of land in the Parish of Boroondara as a site for Public Purposes (Social Welfare Branch purposes)—(Rs 6445).

NEERIM—The temporary reservation by Order in Council of 19 May 1959 of 2023 square metres of land in the Parish of Neerim as a site for Forest purposes so far only as the portion containing 973 square metres shown as Crown Allotment 86E, Parish of Neerim as shown on Certified Plan No. 109939 lodged in the Central Plan Office—(Rs 7813).

Dated 24 April 1990

Responsible Minister:

S. M. CRABB

Minister for Conservation and Environment

NEIL MORROW

Clerk of the Executive Council

Crown Land (Reserves) Act 1978
**REVOCATION OF TEMPORARY
RESERVATIONS**

The Governor in Council under section 10 of the *Crown Land (Reserves) Act 1978* revokes the following temporary reservations:

BALLARAT—The temporary reservation by Order in Council of 12 January 1885 of the land in the Township of Ballarat occupied by the Gnarr Creek culvert or drain as constructed between the east side of Lydiard Street and the Yarrowee Creek at Grenville Street, as a site for drainage purposes revoked as to part by Order in Council of 8 July 1969 so far as the balance remaining—(Rs 9163).

MINIMAY—The temporary reservation by Order in Council of 20 April 1885 of 10.19 hectares of land in the Parish of Minimay as a site for Water Supply purposes—(C 37727).

MINIMAY—The temporary reservation by Order in Council of 20 March 1893 of 5.10 hectares of land in the Parish of Minimay as a site for Water Supply purposes—(L4-4942).

MINIMAY—The temporary reservation by Order in Council of 12 July 1904 of 7.58 hectares of land in the Parish of Minimay as a site for Water Supply purposes, in addition to and adjoining the site temporarily reserved therefor by Order of 20 March 1893—(L4-4942).

SOUTH MELBOURNE—The temporary reservation by Order in Council of 10 July 1882 of 1.70 hectares of land in the City of South Melbourne (formerly Town of Emerald Hill) as a site for Railway purposes so far only as the portion containing 7300 square metres, more or

1246 G 17 2 May 1990

less, as indicated by hatching on plan published in the *Victoria Government Gazette* on 21 March 1990, page 845—(M 333(30)) (Rs 14138).

WARNGAR—The temporary reservation by Order in Council of 2 March 1892 of an area of 22.29 hectares of land being Allotment 1G, Section 1, Parish of Warngar as a site for Water Supply purposes—(Rs 11537).

Dated 24 April 1990

Responsible Minister:

S. M. CRABB

Minister for Conservation and Environment

NEIL MORROW

Clerk of the Executive Council

Crown Land (Reserves) Act 1978

**REVOCATION OF TEMPORARY
RESERVATIONS**

The Governor in Council under section 10 of the *Crown Land (Reserves) Act 1978* revokes the following temporary reservations:

TALLANGATTA VALLEY—The temporary reservation by Order in Council of 8 July 1913 of 2.003 hectares of land in the Township of Tallangatta Valley (formerly Township of Wyeeboo), Parish of Wyeeboo as a site for a State School so far only as the portion containing 686 square metres shown as Crown Allotment 6A, Section 15, Township of Tallangatta Valley as shown on Certified Plan No. 109826 lodged in the Central Plan Office—(C 55039(2)).

TONGALA—The temporary reservation by Order in Council of 30 April 1877 of 8094 square metres of land in the Parish of Tongala as a site for Public purposes (State School)—(Rs 14091).

Dated 24 April 1990

Responsible Minister:

S. M. CRABB

Minister for Conservation and Environment

NEIL MORROW

Clerk of the Executive Council

Crown Land (Reserves) Act 1978

**REVOCATION OF TEMPORARY
RESERVATIONS**

The Governor in Council under section 10 of the *Crown Land (Reserves) Act 1978* revokes the following reservations:

BEECHWORTH—The temporary reservation by Order in Council of 1 December 1924 of 10.208 hectares of land in the Parish of Beechworth (now in the Township of Beechworth) as an additional site for a Hospital for the Insane—(Rs 770).

BEECHWORTH—The temporary reservation by Order in Council of 17 June 1935 of 5.448 hectares of land in the Township of Beechworth,

Victoria Government Gazette

Parish of Beechworth as a site for Hospital Purposes, revoked as to part by Orders in Council of 6 September 1966 and 20 July 1976, so far only as the portion containing 1.8 hectares, more or less, as indicated by hatching on plan published in the *Victoria Government Gazette* on 4 April 1990, page 1040—(B 348(9)) (Rs 770).

BEECHWORTH—The temporary reservation by Order in Council of 30 June 1959 of 9.406 hectares of land in the Parish of Beechworth as a site for Mental Hospital purposes, revoked as to part by Order in Council of 25 February 1969, so far as the balance remaining containing 9.04 hectares, more or less—(Rs 770).

BEECHWORTH—The temporary reservation by Order in Council of 27 February 1968 of 4.249 hectares, more or less, of land in the Township and Parish of Beechworth (now in the Township of Beechworth) as a site for Hospital purposes—(Rs 770).

BEECHWORTH—The temporary reservation by Order in Council of 3 June 1969 of 1.037 hectares, more or less, of land in the Township of Beechworth (now in the Parish of Beechworth) as a site for Mental Hospital—(Rs 770).

BEECHWORTH—The temporary reservation by Order in Council of 9 June 1936 of 7.001 hectares of land in the Parish of Beechworth (formerly Allotment 8, Section A6) as a site for Mental Hospital purposes—(Rs 4590).

BEECHWORTH—The temporary reservation by Order in Council of 26 September 1864 of 81.610 hectares of land in the Parish of Beechworth (now in the Township of Beechworth) as a site for a Lunatic Asylum, revoked as to part by Order in Council of 26 May 1970, so far only as the portion containing 11.09 hectares shown as Crown Allotment 11J, Section C2, Township of Beechworth as shown on Certified Plan No. 109686 lodged in the Central Plan Office—(Rs 1221).

BEECHWORTH—The temporary reservation by Order in Council of 26 September 1864 of 81.610 hectares of land in the Parish of Beechworth (now in the Township of Beechworth) as a site for a Lunatic Asylum, revoked as to part by Order in Council of 26 May 1970, so far only as the portions containing 29.3 hectares, more or less, as indicated by hatching on plan published in the *Victoria Government Gazette* on 4 April 1990, page 1040—(B 348(9)) (Rs 1221).

BEECHWORTH—The temporary reservation by Order in Council of 8 August 1938 of 21.448 hectares, more or less, of land in the Township of Beechworth, Parish of Beechworth as a site for a Mental Hospital in addition to and adjoining the site temporarily reserved for a Lunatic

Victoria Government Gazette

Asylum by Order in Council of 26 September 1864 save and except the area of 2536 square metres being Crown Allotment 11E, Section C2, Township of Beechworth as indicated by hatching on plan published in the *Victoria Government Gazette* on 4 April 1990, page 1040—(B 348(9)) (Rs 1221).

Dated 24 April 1990

Responsible Minister:

S. M. CRABB

Minister for Conservation and Environment

NEIL MORROW

Clerk of the Executive Council

Crown Land (Reserves) Act 1978

**REVOCATION OF TEMPORARY
RESERVATIONS**

The Governor in Council under section 10 of the *Crown Land (Reserves) Act 1978* revokes the following temporary reservations:

BROADFORD—The temporary reservation by Order in Council of 22 March 1887 of 6-677 hectares, more or less of land in the Township of Broadford, Parish of Broadford as a site for Police Purposes revoked as to part by Order in Council of 16 March 1951 so far as the balance thereof containing 3-339 hectares, more or less, is concerned—(Rs 5809).

POWELLTOWN—The temporary reservation by Order in Council of 24 November 1964 of 1-935 hectares of land in the Township of Powelltown, Parish of Beenaak as a site for State School purposes so far only as the portion containing 703 square metres being Crown Allotment 9A, Section F, Township of Powelltown as shown on Certified Plan No. 109867 lodged in the Central Plan Office—(Rs 8397).

Dated 24 April 1990

Responsible Minister:

S. M. CRABB

Minister for Conservation and Environment

NEIL MORROW

Clerk of the Executive Council

Crown Land (Reserves) Act 1978

**INCORPORATION OF COMMITTEE OF
MANAGEMENT OF MERRICKS BEACH
FORESHORE RESERVE**

The Governor in Council, under section 14A (1) of the *Crown Land (Reserves) Act 1978*, being satisfied that it is in the public interests to declare to be a corporation the Committee of Management appointed under section 14 (2) of the Act of the land described in the schedule hereunder—

- (a) declares that the Committee of Management shall be a corporation;

G 17 2 May 1990 1247

- (b) assigns the name "Merricks Beach Foreshore Reserve Committee of Management Incorporated" to the corporation; and

under section 14B (3) of the Act, appoints Jennifer Ferguson to be Chairperson of the corporation.

SCHEDULE

The reserved Crown land in the Parish of Balnarring as is indicated by red colour on plan "B/6.5.65" attached to Department of Conservation, Forests and Lands Correspondence No. Rs 8445—(Rs 8445).

Dated 24 April 1990

Responsible Minister:

S. M. CRABB

Minister for Conservation and Environment

NEIL MORROW

Clerk of the Executive Council

Crown Land (Reserves) Act 1978

**INCORPORATION OF COMMITTEE OF
MANAGEMENT OF SHOREHAM
FORESHORE RESERVE**

The Governor in Council, under section 14A (1) of the *Crown Land (Reserves) Act 1978*, being satisfied that it is in the public interests to declare to be a corporation the Committee of Management appointed under section 14 (2) of the Act of the land described in the schedule hereunder:

- (a) declares that the Committee of Management shall be a corporation;
- (b) assigns the name "Shoreham Foreshore Reserve Committee of Management Incorporated" to the corporation; and

under section 14B (3) of the Act, appoints Nancy Stephens to be Chairperson of the corporation.

SCHEDULE

The land in the Township of Shoreham and the Parishes of Balnarring and Flinders permanently reserved for the protection of the coastline as is indicated by red color on plans marked "F/12.4.61" and "F/6.12.84" attached to Department of Conservation, Forests and Lands Correspondence No. Rs 3297—(Rs 3297).

Dated 24 April 1990

Responsible Minister:

S. M. CRABB

Minister for Conservation and Environment

NEIL MORROW

Clerk of the Executive Council

1248 G 17 2 May 1990

Crown Land (Reserves) Act 1978
**INCORPORATION OF COMMITTEE OF
MANAGEMENT OF TEESDALE
MECHANICS' INSTITUTE RESERVE**

The Governor in Council, under section 14A (1) of the *Crown Land (Reserves) Act 1978*, being satisfied that it is in the public interests to declare to be a corporation the Committee of Management appointed under section 14 (2) of the Act of the land described in the schedule hereunder:

- (a) declares that the Committee of Management shall be a corporation;
- (b) assigns the name "Teesdale Mechanics' Institute Committee of Management Incorporated" to the corporation; and

under section 14B (3) of the Act, appoints Ian Thomas Simpson to be Chairperson of the corporation.

SCHEDULE

The remaining land in the Township of Teesdale temporarily reserved as a site for Mechanics' Institute by Order in Council of 25 October 1875—(Rs 636A).

Dated 24 April 1990

Responsible Minister:

S. M. CRABB

Minister for Conservation and Environment

NEIL MORROW

Clerk of the Executive Council

Local Government Act 1958

**RECTIFICATION OF TWO ERRORS IN AN
ORDER MADE FOR THE ANNEXATION
OF THREE AREAS OF THE SHIRE OF
NARRACAN TO THE CITY OF MOE**

By an Order published in the *Government Gazette* on 21 March 1990 the Governor of Victoria acting with the advice of the Executive Council and under Part II of the *Local Government Act 1958* ordered, amongst other things, that two portions of the municipal district of the Shire of Narracan (identified as Portion 1 and Portion 3) be annexed to the City of Moe.

The Governor of Victoria acting with the advice of the Executive Council and pursuant to section 28 (5) of the Act hereby rectifies two errors in the said Order by substituting the following descriptions of "Portion 1" and "Portion 3".

Portion 1

Commencing at the junction of Pettits Track with John Field Drive; thence northerly by John Field Drive to the most eastern angle of allotment 5S, Parish of Narracan; thence westerly and

Victoria Government Gazette

southerly by the eastern boundary of that allotment to Golf Links Road; thence southerly by that road to Coach Road; thence generally westerly by that road to the southern angle of allotment 5V; thence north-easterly by the south-eastern boundary of that allotment and allotment 5U to Monash Road; thence north-easterly by that road to the southern angle of allotment 5R; thence north-westerly by the south-western boundary of that allotment to John Field Drive; thence easterly by that drive to the south-western angle of allotment 5Q; thence northerly by the western boundary and north-easterly by the northern boundary of that allotment to the Moe-Yallourn Railway; thence easterly and south-easterly by that railway to Pettits Track, and thence south-westerly by that track to the point of commencement.

Portion 3

Commencing at the south-western angle of allotment 162E, Parish of Moe; thence southerly by the western boundary of Lot 2 on Plan of Subdivision 136377 to the northern boundary of allotment 165G, Parish of Moe; thence easterly by the northern boundary and southerly by the eastern boundary of that allotment to the northern boundary of allotment 158B; thence easterly by the northern boundary and southerly by the eastern boundary of that allotment and further southerly by the eastern boundary of allotments 158, 5 and 6 to the south-western angle of allotment 111; thence easterly by the southern boundary and northerly by the eastern boundary of that allotment to the south-western angle of allotment 116; thence easterly, southerly and easterly by the southern boundary of that allotment and further easterly by a line in continuation to the Moe-Thorpdale Road; thence north-easterly by that road to the northern boundary of allotment 12C, Parish of Narracan; thence easterly by that boundary and the northern boundary of allotment 12F to McDonalds Track; thence north-easterly by that track to McGraths Track; thence north-westerly by that track to the south-eastern angle of allotment 6; thence north-westerly by the southern boundary of that allotment and allotments 6H and 6E and further north-westerly by a line to the Narracan Creek; thence southerly by that creek to a point in line with the southern boundary of allotment 174B, Parish of Moe; thence westerly by a line and the southern boundary of allotments 174B and 174A to the eastern boundary of allotment 169; thence northerly, westerly and southerly by the eastern, northern and western boundaries of that allotment to the south-eastern angle of allotment 166B; thence westerly by the southern boundary

Victoria Government Gazette

of that allotment to the eastern boundary of allotment 162E; thence southerly and westerly by the eastern and southern boundaries of that allotment to the point of commencement.

Dated 24 April 1990

Responsible Minister:

MAUREEN LYSTER

Minister for Local Government

NEIL MORROW

Clerk of the Executive Council

Local Government Act 1958

**RECTIFICATION OF AN ERROR IN AN
ORDER MADE FOR THE RESUBDIVISION
OF THE MUNICIPAL DISTRICT OF THE
SHIRE OF SHEPPARTON**

By Order published in the *Government Gazette* on 21 March 1990 the Governor of Victoria acting with the advice of the Executive Council and under Part II of the *Local Government Act 1958* ordered that on and from 1 April 1990 the municipal district of the Shire of Shepparton be resubdivided into four wards viz. Middle, South, East and North Wards.

The Governor of Victoria acting with the advice of the Executive Council and pursuant to section 28 (5) of the Act hereby rectifies an error in the said Order by substituting for the words "Middle Ward" wherever appearing in the Order the words "Central Ward".

Dated 24 April 1990

Responsible Minister:

MAUREEN LYSTER

Minister for Local Government

NEIL MORROW

Clerk of the Executive Council

Local Government Act 1958

CITY OF COBURG

Variation of Separate Rate

The Governor in Council acting under section 290 (5) of the *Local Government Act 1958* varies a separate rate made by the Council of the City of Coburg on 11 January 1983 for the purpose of providing off-street parking facilities for the Sydney Road Shopping Centre by adding the property known as 13 Munro Street, Coburg.

Dated 24 April 1990

Responsible Minister:

MAUREEN LYSTER

Minister for Local Government

NEIL MORROW

Clerk of the Executive Council

G 17 2 May 1990 1249

Local Government Department

**RECTIFICATION OF AN ERROR IN AN
ORDER MADE FOR THE RESUBDIVISION
OF THE MUNICIPAL DISTRICT OF THE
CITY OF MOE**

By an Order in the *Government Gazette* on 21 March 1990 the Governor of Victoria acting with the advice of the Executive Council and under Part II of the *Local Government Act 1958* ordered that on and from 1 April 1990 the municipal district of the City of Moe be resubdivided into three wards viz. West, East and Centre Wards.

The Governor of Victoria acting with the advice of the Executive Council and pursuant to section 28 (5) of the Act hereby rectifies an error in the said Order by substituting the following descriptions of the Centre Ward and the West Ward.

West Ward

Re-defined

Previous Gazettal 1955 page 2519

Commencing on the western boundary of the City at the Gippsland Railway; thence north-easterly by the Gippsland Railway to a point in line with Fowler Street; thence southerly by a line and Fowler Street to the north-western boundary of allotment 177C, Parish of Moe; thence south-westerly by that boundary and southerly by the western boundary of that allotment to Borrmans Road; thence westerly by that road and southerly by Wirraway Street to the south-eastern angle of allotment 166B; thence westerly by the southern boundary of that allotment to Watsons Road; thence southerly by that road to the south-eastern angle of allotment 162E; thence westerly by the southern boundary of that allotment to the City boundary; and thence north-westerly by the City boundary to the point of commencement.

Centre Ward

Re-defined

Previous Gazettal 1955 page 2519

Commencing on the Moe-Yallourn Railway at Sullivans Track being a point on the City boundary; thence westerly by the Moe-Yallourn Railway to Old Sale Road; thence south-easterly by that road to Newark Avenue; thence south-westerly by that avenue and a line to the north-eastern boundary of allotment 5B, Parish of Narracan; thence south-easterly by that boundary to Ollerton Road; thence south-westerly by that road and a line to the Gippsland Railway; thence south-easterly by that railway to a point in line with the south-eastern boundary of allotment 6D; thence south-westerly by a line and that boundary to Two Mile Road; thence southerly by that road to the south-western angle of allotment 6; thence

1250 G 17 2 May 1990

south-easterly by the south-western boundary of that allotment to the City boundary; thence southerly, westerly and generally northerly by the City boundary to the south-western angle of allotment 162E, Parish of Moe; thence easterly by the southern boundary of that allotment to Watsons Road; thence northerly by that road to the south-western angle of allotment 166B; thence easterly by the southern boundary of that allotment to Wirraway Street; thence northerly by that street to Borrmans Road; thence easterly by that road to the south-western angle of allotment 177C; thence northerly and north-easterly by the western boundary of that allotment to Fowler Street; thence northerly by that street and a line to the Gippsland Railway; thence south-westerly by that railway to the City boundary; and thence northerly, north-easterly and generally easterly by the City boundary to the point of commencement.

Dated 24 April 1990

Responsible Minister:

MAUREEN LYSTER

Minister for Local Government

NEIL MORROW

Clerk of the Executive Council

Land Act 1958

UNUSED ROAD CLOSED

The Governor in Council under section 349 of the *Land Act 1958* and with the consent in writing of the municipality concerned and the adjoining owners closes the following unused road:

MUNICIPAL DISTRICT OF THE SHIRE OF
RIPON

BEAUFORT—The road in the Township of Beaufort, Parish of Beaufort, shown as Crown Allotment 16A, Section 3 on Certified Plan No. 109859 lodged in the Central Plan Office—(GL/12938).

Dated 24 April 1990

Responsible Minister:

S. M. CRABB

Minister for Conservation and Environment

NEIL MORROW

Clerk of the Executive Council

*Water and Sewerage Authorities (Restructuring)
Act 1983*

Water Act 1958

**MORNINGTON PENINSULA AND
DISTRICT WATER BOARD**

Extension of Mornington Peninsula Urban
District Approved

The Governor in Council under the provisions of the *Water and Sewerage Authorities (Restructuring) Act 1983* and the *Water Act 1958*

Victoria Government Gazette

approves of the extension to the Mornington Peninsula Urban District as shown in red on the accompanying plans (Corres. No. 003507/94) (Plan Nos. 1-3).

Dated 10 April 1990

Responsible Minister:

R. W. WALSH

Minister for Water Resources

N. PLAYFORD

Acting Clerk of the Executive Council

*Water and Sewerage Authorities (Restructuring)
Act 1983*

Water Act 1958

**MORNINGTON PENINSULA AND
DISTRICT WATER BOARD**

Extension of Mornington Peninsula Urban
District Approved

The Governor in Council under the provisions of the *Water and Sewerage Authorities (Restructuring) Act 1983* and the *Water Act 1958* approves of the extension to the Mornington Peninsula Urban District as shown in red on the accompanying plans (Corres. No. 003507/94) (Plan Nos. 1-2).

Dated 10 April 1990

Responsible Minister:

R. W. WALSH

Minister for Water Resources

N. PLAYFORD

Acting Clerk of the Executive Council

*Water and Sewerage Authorities (Restructuring)
Act 1983*

**MORNINGTON PENINSULA AND
DISTRICT WATER BOARD**

Extension of Hastings Sewerage District
Increased

The Governor in Council under the provisions of section 16 of the *Water and Sewerage Authorities (Restructuring) Act 1983* approves of the extension of the Hastings Sewerage District of the Mornington Peninsula District Water Board as shown in red on the accompanying plan (Corres. No. 003507/95).

Dated 10 April 1990

Responsible Minister:

R. W. WALSH

Minister for Water Resources

N. PLAYFORD

Acting Clerk of the Executive Council

Drainage Areas Act 1958

**NOTICE OF APPROVAL OF SPECIAL
MAINTENANCE CHARGE**

Notice is given that the Governor in Council acting under section 36 of the *Drainage Areas*

Victoria Government Gazette

G 17 2 May 1990 1251

Act 1958 has approved a special maintenance charge and estimate for the Corner Inlet Drainage Area for the year ending 30 September 1989 made by the Council of the Shire of South Gippsland.

Dated 24 April 1990

Responsible Minister:

M. LYSTER

Minister for Local Government

NEIL MORROW

Clerk of the Executive Council

Travel Agents Act 1986

APPOINTMENT OF PART-TIME
MEMBERS OF THE TRAVEL AGENTS
LICENSING AUTHORITY

The Governor in Council under section 50 of the *Travel Agents Act 1986* appoints:

Duncan Harris, Jim T. Clements, Billee Jean Boyd, Justin Malbon, Graeme J. Harris to be part-time Members of the Travel Agents Licensing Authority from 1 May 1990 to 30 April 1993.

None of the above persons have attained the age of 72 years.

Dated 1 May 1990

Responsible Minister:

BRIAN WILLIAM MIER, MLC

Minister for Consumer Affairs

NEIL MORROW

Clerk of the Executive Council

TENDERS

MINISTRY OF HOUSING AND
CONSTRUCTION—VICTORIA

Major Works Tenders are invited for the purposes indicated hereunder and must be forwarded in the Ministry's coloured envelope and endorsed "Major Works Tender for _____".

The tender must either be—

lodged by hand in the box marked "Tenders" on First Floor, 2 Treasury Place, Melbourne, received by mail.

received by facsimile machine on (03) 651 1738 and immediately confirmed by mail on the Ministry's Tender Form.

No tender will be considered if received later than 2.00 p.m. on the closing date indicated hereunder for that work, or received by any other means.

Note: Telex and telegram tenders are no longer accepted. Tenders received by a mail delivery after the closing date and time are no longer accepted.

Tender documents are available for pick-up from the Contracts Office, Room 44, Ground Floor, 2 Treasury Place, Melbourne between 8.30 a.m.—12.30 p.m. and 1.30 p.m.—4.00 p.m. (posting will only occur outside 32 km from the G.P.O.) and where indicated at the Provincial Works Office.

Enquiries: Telephone (03) 651 2453/4.

Wednesday, 9 May 1990

COLLINGWOOD—Supply and installation of new boilers and associated pipework, Police Garage, Wellington Street.

DROUIN—Replace existing fire service, High School. (W.O. Morwell.)

SOUTH MELBOURNE—Fire service upgrade to existing buildings, Correspondence School.

MILDURA—New roadway, Special Development School. (W.O. Mildura.)

Wednesday, 16 May 1990

MOORABBIN—Alterations to L.T.C. building, Bayside Education Centre.

SKIPTON—Construction of siteworks, Primary School. (W.O. Warrnambool.)

Wednesday, 23 May 1990

SUNBURY—Installation of pumps, pumphouse and associated works, Caloola Training Centre.

TRARALGON—Upgrade general office, science room and health centre, High School. (W.O. Morwell.)

BARRY PULLEN

Minister for Housing and Construction
Ministry of Housing and Construction
Melbourne, 23 April 1990

STATE TENDER BOARD VICTORIA

Tenders for the Service

Schedule No. 4/01

Light Aircraft Charter Service

Tenders will be received until 8.30 a.m. on Friday, 18 May 1990 from persons willing to provide the Government of Victoria with a light aircraft charter service in respect of point to point travel throughout the State of Victoria and adjacent areas during the period from 1 September 1990 to 31 August 1992.

The Contract period, at the option of the Tender Board and with the consent of the successful tenderer may be extended for a further period of twelve months from 1 September 1992.

Tender documents may be obtained from: The State Tender Board, 3rd Floor, 49 Spring Street, Melbourne, Victoria 3000. Telephone No. 651 3266.

Tenders enclosed in the envelope provided, must be deposited in the tender box at the Tender Board Offices, 3rd Floor, 49 Spring Street, Melbourne 3000, or, if sent by post, postage must be prepaid and the tenders addressed to the Chairman of the Tender Board, Tender Board Offices, 49 Spring Street, Melbourne 3000, which office they must reach not later than by first post on the date of closing of tenders. Under no circumstances will tender details be accepted by telephone.

J. M. PAWSON

Secretary to the Tender Board

STATE TENDER BOARD
TENDERS FOR THE SERVICE

Schedule No. 4/31

Funerals of Destitute Persons
(Melbourne and Metropolitan Area)

Schedule No. 4/32

Removals of Deceased Persons to Melbourne
City Mortuary (Melbourne and Metropolitan
Area)

Tenders shall be received until 8.30 a.m. on Friday, 11 May 1990 from persons willing to undertake Removal of Deceased Persons to the Melbourne City Mortuary, and/or Funerals of

Victoria Government Gazette

G 17 2 May 1990 1253

Destitute Persons (Melbourne and Metropolitan Area) as required by the Government of Victoria, from 1 July 1990 to 30 June 1992.

Tender documents may be obtained from the Tender Board, 3rd Floor, 49 Spring Street, Melbourne, Vic. 3000. Telephone No. 651 3266.

Tenders enclosed in the envelope provided must be deposited in the Tender Box at the Tender Board Office, 3rd Floor, 49 Spring Street, Melbourne 3000 or if sent by post, postage must be prepaid and the tenders addressed to the Chairman of the Tender Board, Tender Board Office, 3rd Floor, 49 Spring Street, Melbourne, Vic. 3000, which office they must reach not later than by the first post on the date of closing of tenders. Under no circumstances will tender details be accepted by telephone.

J. M. PAWSON
Secretary to the Tender Board

STATE TENDER BOARD
Schedule No. 1/25

TENDERS FOR THE SUPPLY OF BEDDING
AND TOWELS

Tenders will be received until 8.30 a.m. on Friday, 11 May 1990 from persons willing to supply bedding and towels in such quantities as may be ordered by the Victorian Government during the period 1 July 1990 to 30 June 1992.

Tender documents may be obtained from the State Tender Board, 3rd Floor, 49 Spring Street, Melbourne, Vic. 3000. Telephone No. 651 3266.

Tenders must be deposited in the Tender Box at the Tender Board Office, 3rd Floor, 49 Spring Street, Melbourne 3000, which office they must reach not later than by first post on the date of the closing of tenders. Under no circumstances will tender details be accepted by telephone.

J. M. PAWSON
Secretary to the Tender Board

PRIVATE ADVERTISEMENTS

Planning and Environment Act 1987 NOTICE OF AMENDMENT TO BERWICK PLANNING SCHEME

Amendment No. L22

The City of Berwick has prepared Amendment No. L22 to the Local Section of the Berwick Planning Scheme.

The amendment proposes to increase the maximum gross leasable floor area (GLFA) for the Fountain Gate Regional Shopping centre from 47 313m² to 75 000m². The Fountain Gate Regional Shopping Centre is part of the Fountain Gate/Narre Warren Outer Strategic District Centre which has been recognised by the State Government as the major retail focus for regional/district retail services and facilities for the South Eastern Growth Area.

The proposed expansion of the Regional Shopping Centre is consistent with the role of an outer strategic district centre and will ensure a high level of shopper appeal and complement other activities within the District Centre.

The amendment can be inspected at City of Berwick Municipal Offices, Magid Drive, Fountain Gate; the Ministry for Planning and Environment, Ground Floor; the Olderfleet Buildings, 477 Collins Street, Melbourne; The Ministry for Planning and Environment, Metropolitan South and Westernport Region, 33-39 High Street, Cranbourne.

Submissions about the amendment must be sent to the Town Clerk, City of Berwick, P.O. Box 2000, Berwick, 3806 by 4 June 1990.

9792

P. J. NORTHEAST
City Manager

CITY OF CAMBERWELL

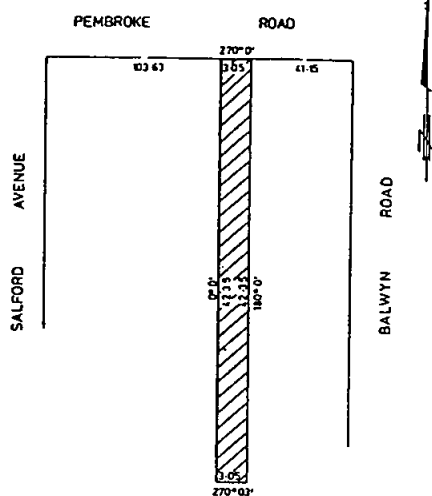
Road discontinuance (Re-advertised)

Pursuant to section 528 (2) of the *Local Government Act 1958*, and after having given notice of the proposed discontinuance in accordance with the Act and considered all written objections (if any) received by it, the Council of the City of Camberwell has resolved that part of a road abutting No. 1 Pembroke Road, Balwyn which is shown by hatching and cross-hatching on the plan herewith, be discontinued, subject to—

- the Melbourne and Metropolitan Board of Works continuing to have and possess the same right, title, power, authority or interest in or in relation to the whole of the land shown by hatching on the said

plan as it had or possessed prior to such discontinuance with respect to or in connection with any drains or pipes laid or erected in on or over such land for the purposes of drainage or sewerage;

- the land in the said road subject to any such right, title, power, authority or interest vesting in the municipality to be retained by it until sold by private treaty.



RIGHT OF WAY TO BE DISCONTINUED,
WITH K.M.B.W. RETAINING EXISTING RIGHTS.

9793

BRIAN JONES
Chief Executive Officer

CITY OF CAULFIELD Local Law 1990

Notice is hereby given that the Council of the City of Caulfield intends to make a local law pursuant to section 119 of the *Local Government Act 1989*.

The purpose of the local law is to:

- provide for the peace, order and good government of the municipal district of the City of Caulfield; and
- provide for those matters which require a local law under the *Local Government Act 1989* and any other Act; and
- provide for the administration of Council powers and functions; and

- (d) prohibit, regulate and control activities, events, practices or behaviour in places so that no detriment is caused to the amenity of the neighbourhood, nor nuisance to a person nor detrimental effect to a person's property.

The general purport of the various parts of the local law are:

Part 1—Preliminary Provisions

To set the title of the local law, detail the authorising provisions and definitions to be used in the local law.

Part 2—The Council

To regulate the use of the common seal and prohibit unauthorised use as required by section 5 (8) (c) of the Act. To provide for who will preside at elections for the Mayor and to regulate proceedings at meetings of Council and special committees as required by section 91 (2) of the Act.

Part 3—Protection of Council Land and Roads

To provide for Council authorisation over sewers, drains, water courses, trees, plants, vehicle crossings, lands, roads, industrial waste bins, lighting of fires, mobile cranes and other Council assets.

Part 4

To provide for Council authorisation over the operation of the Caulfield Memorial Swimming Pool, Caulfield Library Service, public reserves and recreation lands in respect to dog litter, shopping trolleys, display signs, petrol pumps, beehives and building materials.

Part 5—Parking Schemes

To provide for Residential Parking Schemes, offences against Parking Schemes and their penalties.

Part 6—Street Selling, Collections and Distributions

To provide for Council authorisation over hawkers, peddlers, street appeals and street stalls.

Part 7—Protection of the Amenity of the Municipal District

To provide for Council authorisation over unsightly or dangerous land, second-hand vehicles, camping on private property, overhanging trees, hazardous trees at intersections, construction of buildings, barbecues, open air burning of materials and incinerators.

Part 8—Keeping of Domestic Pets and Animals

To provide for Council authorisation over dogs, cats, fowl, horses, cattle, pigeons, ducks, geese, turkeys and their lodgings.

Part 9—Health

To provide for the placement and collection of rubbish receptacles for domestic and trade purposes.

Part 10—Permits

To specify the conditions of and application format for all permits issued under the Local Law.

Part 11—Infringement Notices

To implement the provision of infringement notices, identify persons able to issue infringement notices, state when and how infringement penalties are to be paid, ability to defend the prosecution in court and specify the penalties for the various infringements contained in the local law.

The resolution for commencing the procedures for giving effect to this local law was made by Council at a meeting on 18 April 1990.

Copies of the local law are available for inspection free of charge during office hours at the City Offices, Cnr Hawthorn and Glen Eira Roads, Caulfield South.

Any person affected by the proposed Local Law may make a written submission to the proposed Local Law under section 223 of the *Local Government Act 1989*. Such submissions should be submitted to the undersigned at the City Offices within 14 days of the publication of this notice. Any person making a written submission may request to be heard in person in support of the submission or by a person acting on their behalf before a meeting of Council or committee appointed by Council for that purpose.

D. R. AYLEN

Chief Executive Officer

9821

CITY OF CHELSEA

Local Law No. 3

Open Air Burning and Incinerator Control

Notice is hereby given that Council intends to introduce a Local Law that prohibits the Use of Incinerators and Controlling Lighting of Fires in the Open.

A copy of the proposed Local Law No. 3 can be obtained from the Municipal Offices, 1 Chelsea Road, Chelsea during office hours by any person.

Persons may make written submissions in respect of the proposed Local Law No. 3 within fourteen (14) days of the date of this notice. Any submissions will be considered by Council in accordance with section 223 of the *Local Government Act 1989*.

Any person lodging a written submission may request to be heard in support of the submission and shall be entitled to appear in person or by a

1256 G 17 2 May 1990

person acting on his or her behalf before a meeting of the Council. Notice of the meeting date and time will be given to all persons lodging submissions.

Municipal Offices, 1 Chelsea Road, Chelsea 3196

9777 MAX BUTLER
Chief Executive Officer

Victoria Government Gazette

The amendment rezones Nos. 15-19 Henry Street, Croydon from Croydon Residential Medium zone to Public Purposes 19 (Local Government).

The amendment can be inspected at Municipal Offices, City of Croydon, Civic Square, Croydon 3136; Ministry for Planning and Environment, The Olderfleet Buildings, 477 Collins Street, Melbourne 3000.

Submissions about the amendment must be sent to City of Croydon, PO Box 206, Croydon 3136 by Friday, 30 May 1990.

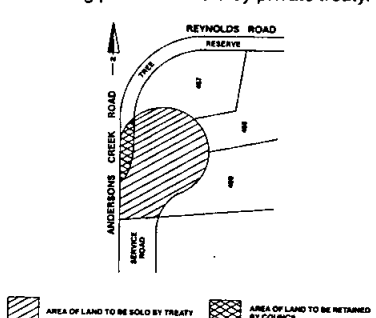
Dated 24 April 1990

9798 T. L. MAHER
Chief Executive Officer

CITY OF DONCASTER AND TEMPLESTOWE

ROAD DISCONTINUANCE

Pursuant to Section 528(2) of the Local Government Act 1958, the Council of the City of Doncaster and Templestowe at a Special Meeting of Council held on 10 April 1990, resolved that the northern bowl portion of Andersons Creek Road service road as set out on L.P. 144755 and designated by shading on Surveyor O'Neil's plan, but reduced in the southwest corner by a triangle with western side length of 11.00 metres and southern side length of 10.03 metres, be discontinued and that the section shown hatched on the plan hereunder be retained for municipal purposes and that the remaining portion be sold by private treaty.



REYNOLDS ROAD
RESERVE
ANDERSONS CREEK ROAD
SERVICE ROAD

AREA OF LAND TO BE SOLD BY PRIVATE TREATY
AREA OF LAND TO BE RETAINED BY COUNCIL

R L Worchester
Town Clerk

9823

Planning and Environment Act
CITY OF CROYDON
Notice of an Amendment to a Planning Scheme
Amendment No. L15

The Council of the City of Croydon has prepared Amendment L15 to the Croydon Planning Scheme.

Planning and Environment Act 1987
**NOTICE OF AMENDMENT TO
FRANKSTON PLANNING SCHEME**
Amendment No. L17

The City of Frankston has prepared Amendment L17 to the Local Section of the Frankston Planning Scheme.

The amendment proposes to rezone land generally bounded by Colemans Road, Lathams Road, Frankston-Dandenong Road, Boundary Road and the proposed Scoresby Freeway, Carrum Downs from a "Corridor A" zone to a "Reserved Light Industrial" zone and a "Reserved Living" zone. The amendment is based upon the Carrum Downs Outline Development Plan, March 1990. It is also proposed to incorporate this document into the Planning Scheme.

The amendment can be inspected at City of Frankston, Town Planning Section, Civic Centre, Davey Street, Frankston 3199; Ministry for Planning and Urban Growth, Ground Floor, The Olderfleet Buildings, 477 Collins Street, Melbourne 3000; Ministry for Planning and Urban Growth, Metropolitan South and Western Port Region, 33-39 High Street, Cranbourne 3977.

Submissions about the amendment must be sent to The Chief Executive Officer, City of Frankston, P.O. Box 490, Frankston 3199, Attention: Town Planner by Monday, 2 July 1990.

9791 A. H. BUTLER
Chief Executive Officer

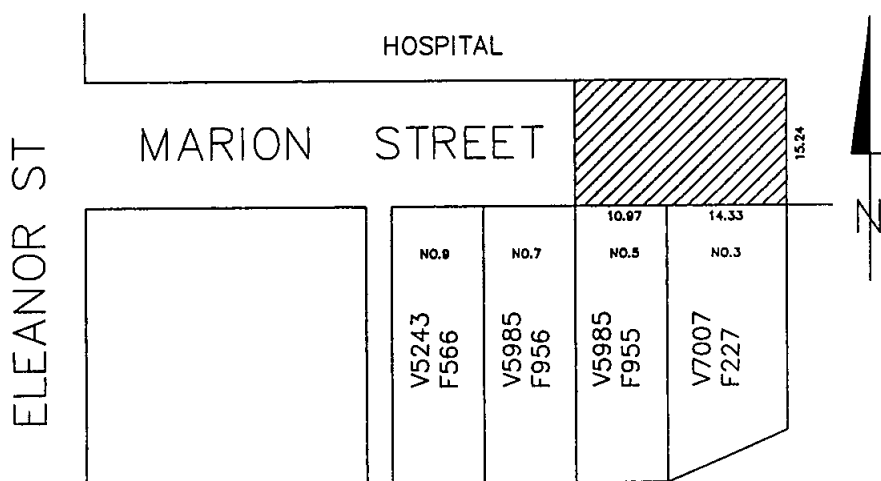
CITY OF FOOTSCRAY

Road Discontinuance

(File Ref.: 25/78/273)

Whereas the Council of the City of Footscray has, pursuant to section 528 (2) of the *Local Government Act 1958*, formed the opinion that the portion of road at the front of 3-5 Marion Street, Footscray is not reasonably required as a road for public use and has, not less than one month before formally directing by resolution that the said road be discontinued, published a public notice in a newspaper generally circulating in the municipal district and given written notice to the last registered owner of the land in the road and the owners and occupiers of lands abutting or immediately adjacent to the road of the proposed discontinuance, and has considered all (if any) written objections to the proposals.

Now therefore the Council of the City of Footscray by resolution on 9 April 1990, has directed that the said road which is shown by hatching on the plan hereunder be discontinued and the land being the road so discontinued shall vest in the municipality until it is sold by private treaty.



AREA OF ROADWAY SHOWN HATCHED IS
PROPOSED TO BE CLOSED & SOLD TO ABUTTING
OWNERS UNDER SECTION 528(2) OF THE LOCAL
GOVERNMENT ACT.

Notwithstanding such discontinuance the Melbourne and Metropolitan Board of Works shall continue to have and possess the same right title power authority or interest in or in relation to the part of the land shown by hatching on the said plan as it had or possessed prior to such discontinuance with respect to or in connection with any drains or pipes laid or erected in on or over such land for the purposes of drainage, sewerage or for the supply of water.

G. L. PEARCE

Chief Executive Officer and Town Clerk

1258 G 17 2 May 1990

Planning and Environment Act 1987
**NOTICE OF AMENDMENT TO A
PLANNING SCHEME**

The City of Maryborough has prepared Amendment L7 to the Maryborough Planning Scheme.

The amendment affects the whole municipality and proposes to alter existing planning controls governing all forms of mining and introduce new clauses and provisions to the Local Section of the Planning Scheme.

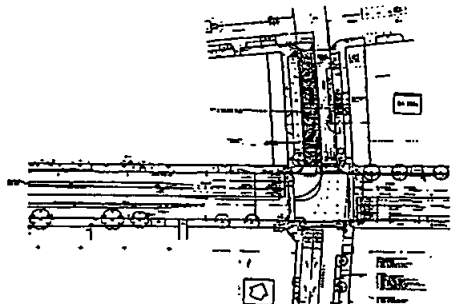
The amendment can be inspected at City of Maryborough Municipal Offices, Neill Street, Maryborough 3465; Department of Planning and Urban Growth, 261 Hargreaves Street, Bendigo 3550; Department of Planning and Urban Growth, The Olderfleet Buildings, 477 Collins Street, Melbourne; Loddon Campaspe Regional Planning Authority, 261 Hargreaves Street, Bendigo 3550.

Submissions about the amendment must be sent to City of Maryborough, P.O. Box 194, Maryborough, Vic. 3465.

9775 **PETER R. MARSHALL**
City Engineer

CITY OF MELBOURNE
Street Closure

Notice is hereby given that the Council of the City of Melbourne on 9 April 1990 resolved, pursuant to the provisions of section 539c (10) of the *Local Government Act 1958*, to vary the Order adopted by the Council on 17 April 1989 and gazetted on 26 April 1989 for the partial closure of Adderley Street, West Melbourne at its intersections with Dudley Street and Rosslyn Street as detailed on the plan below. The variation provides for the reduction in carriageway width from 10 metres to 6 metres.



9810 **D. N. BETHKE**
Chief Executive Officer and Town Clerk

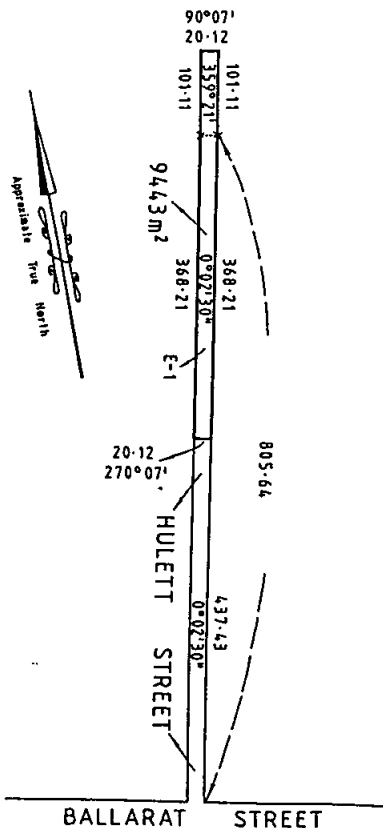
Victoria Government Gazette

CITY OF SUNSHINE

**Discontinuance of Part of Hulett Street,
Sunshine**

Notice is hereby given that in accordance with the provisions of section 528 (2) (a) of the *Local Government Act 1958* the Council of the City of Sunshine on 10 April 1990 resolved as follows:

- (a) that the whole of the road shown enclosed by continuous thick lines on the plan hereunder is not reasonably required as a road for public use;
- (b) that the said portion of the road to be discontinued upon publication of this resolution in the *Government Gazette*;
- (c) that the land in the said road shall vest in the City of Sunshine and be retained by the municipality for municipal purposes.



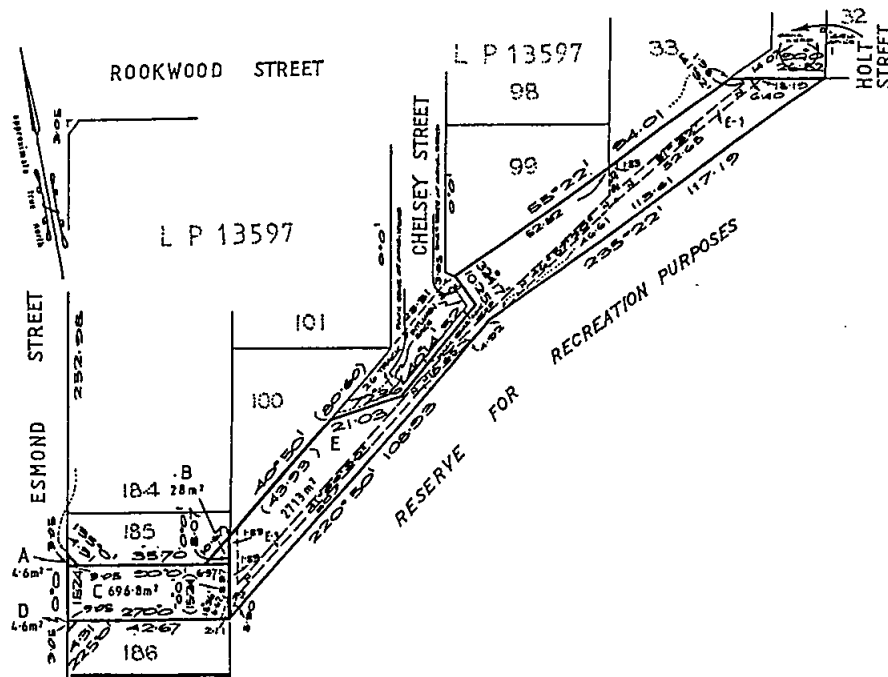
9807 **JOHN JAMES**
Chief Executive Officer/
Town Clerk

CITY OF SUNSHINE

Discontinuance of Part of Holt Street, Ardeer

Notice is hereby given that in accordance with the provisions of section 528 (2) (a) of the *Local Government Act 1958* the Council of the City of Sunshine on 10 April 1990 resolved as follows:

- (a) that the whole of the road shown enclosed by continuous thick lines on the plan hereunder is not reasonably required as a road for public use;
- (b) that the said portion of the road to be discontinued upon publication of this resolution in the *Government Gazette*;
- (c) that the land in the said road shall vest in the City of Sunshine until—
 - (i) the land marked "A", "B" and "D" be sold by private treaty;
 - (ii) the land marked "C" be sold at public auction;
 - (iii) the land marked "E" be retained for municipal purposes;
- (d) that notwithstanding such discontinuance the Melbourne and Metropolitan Board of Works and the State Electricity Commission shall continue to have and possess the same right, title, power, authority or interest in or in relation to the whole of the road (whether by virtue of any easement or grant or by force of any Act) with respect to or in connection with any drains or pipes laid or erected in, on or over the road for the purposes of drainage or sewerage or for the supply of water or electricity or other like purpose.



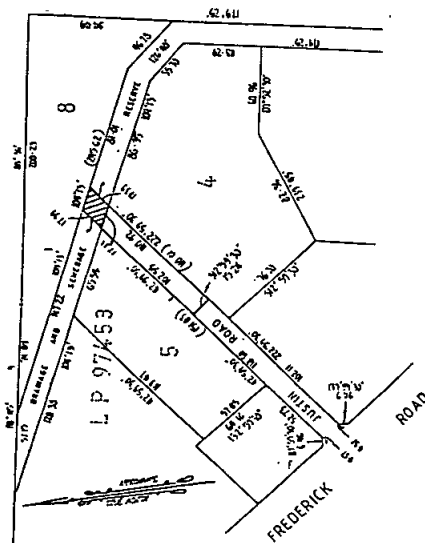
JOHN JAMES
Chief Executive Officer/
Town Clerk

1260 G 17 2 May 1990

CITY OF SUNSHINE
Discontinuance of Part of Justin Road,
Tottenham

Notice is hereby given that in accordance with the provisions of section 528 (2) (a) of the *Local Government Act 1958* the Council of the City of Sunshine on 10 April 1990 resolved as follows:

- (a) that the whole of the road shown hatched on the plan hereunder is not reasonably required as a road for public use;
- (b) that the said portion of the road to be discontinued upon publication of this resolution in the *Government Gazette*;
- (c) that the land in the said road shall vest in the City of Sunshine until sold by private treaty to the Melbourne and Metropolitan Board of Works.



JOHN JAMES
Chief Executive Officer/
Town Clerk

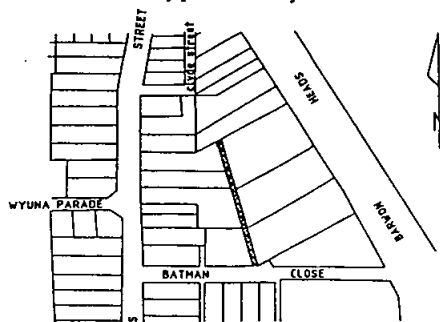
9808

CITY OF SOUTH BARWON
Road Discontinuance

Whereas the Council of the City of South Barwon having done all those things required by section 528 (2) of the above Act to be done prior to the making of this Resolution and having formed the opinion that the road hereinafter mentioned is not reasonably required as a road for public use, now the said Council of the City of South Barwon pursuant to the power given to it by section 528 (2) of the said Act at its Ordinary Meeting on 18 April 1990 resolved and directed:

Victoria Government Gazette

- (a) that the portion of right-of-way off Batman Close which abuts the eastern boundary of Lots 1, 2, 3 and 4 as laid out on Plan of Subdivision LP12471 and Lot 4 as laid out on Plan of Subdivision LP9498 which road is shown hatched on the reference plan hereunder, shall be discontinued;
- (b) that the land in the said road shall vest in the municipality to be retained by it until it is sold by private treaty.



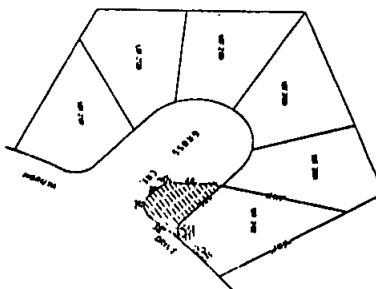
K. B. McDONALD,
Town Clerk

9813

CITY OF SOUTH BARWON
Road Discontinuance

Whereas the Council of the City of South Barwon having done all those things required by section 528 (2) of the above Act to be done prior to the making of this Resolution and having formed the opinion that the road hereinafter mentioned is not reasonably required as a road for public use, now the said Council of the City of South Barwon pursuant to the power given to it by section 528 (2) of the said Act at its Ordinary Meeting on 18 April 1990 resolved and directed:

- (a) that the portion of Gross Court which abuts the boundary of Lot 2132 Moruya Drive, Grovedale, as laid out on Plan of Subdivision LP119882 shall be discontinued.



- (b) that the land in the said road shall vest in the municipality to be retained by it until it is sold by private treaty to the owner of the abutting allotment at Lot 2132 Moruya Drive, Grovedale.

K. B. McDONALD,
Town Clerk

9814

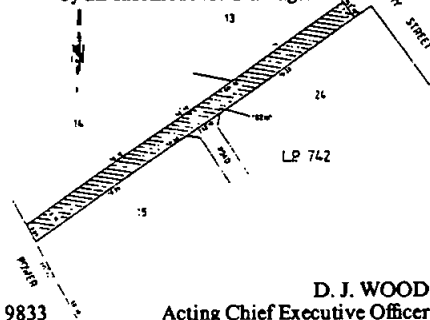
CITY OF WILLIAMSTOWN

Road Closure

Whereas the Council of the City of Williamstown has done all those things required by section 528 (2) of the *Local Government Act 1958* (as amended) to be done prior to the making of this resolution and has formed the opinion that the road hereinafter mentioned is not reasonably required as a road for public use.

Now the said Council of the City of Williamstown pursuant to the power given to it by section 528 (2) of the said Act hereby resolves and directs—

- (a) that the unnamed road running from Power Street north-easterly to Henry Street, and more particularly shown cross hatched on the attached plan whether or not a public highway (but not being a road set out on Crown land) shall be discontinued;
- (b) that notwithstanding such discontinuance the Melbourne and Metropolitan Board of Works shall continue to have and possess the same right, title, power authority or interest in or in relation to the whole of the said land as it had or possessed prior to such discontinuance with respect to any drains or pipes laid or constructed in, on or over such land for the purposes of drainage or sewerage;
- (c) that subject to any such right, title, power, authority or interest the land in the road shall vest in the municipality to be retained by it until it is sold by private treaty and when sold will be encumbered by an easement for drainage.



D. J. WOOD
Acting Chief Executive Officer

9833

Planning and Environment Act 1987
BUNGAREE PLANNING SCHEME
Local Section Chapters One and Two
Notice of Amendment to a Planning Scheme
Amendment No. L8

The Shire of Bungaree has prepared Amendment No. 8 to the Bungaree Planning Scheme, Local Section.

The amendment proposes to reserve land adjacent to the Yarrowee Creek and Little Bendigo Creek, north of the Ballarat Bypass Road reservation for Proposed Public Purposes—26—Rural Water Commission (Retardation Basin).

The purpose of the amendment and associated works will be to limit the amount of flood water entering the creeks and to store such excess flow upstream in one or more ponds called "retardation" basins. Studies have identified the logical sites for retardation basins on the Little Bendigo Creek and Yarrowee Creek, using the intended Ballarat Bypass roadway as the dam walls.

The amendment can be inspected at any of the following locations:

Shire of Bungaree, Shire Offices, Melbourne Road, Leigh Creek, 3352; City of Ballarat, Town Hall, Sturt Street, Ballarat, 3350; Ministry for Planning and Environment, Central Highlands and Wimmera Regional Office, State Government Offices, Cnr. Mair & Doveton Streets, Ballarat, 3350; Ministry for Planning and Environment, 477 Collins Street, Melbourne, 3000.

Submissions about the amendment must be sent to the Shire Secretary, Shire of Bungaree, Shire Offices, Melbourne Road, Leigh Creek, 3352 by Monday 4 June 1990 indicating clearly whether you wish to be heard in respect of the submission.

STEPHEN CORNISH
Shire Engineer

9835

Planning and Environment Act 1987
NOTICE OF AMENDMENT TO A
PLANNING SCHEME

The Shire of Buninyong has prepared Amendment No. L16 to the Buninyong Planning Scheme Local Section Chapter 2.

The amendment affects land on the east side of Geelong Road bounded by Gear Avenue and Vincent Drive, Mt Helen as per attached plan.

The amendment proposes to change the Planning Scheme by introducing a new zone entitled "Technology Park" which will allow the establishment of Research and Development Enterprises and ancillary uses subject to certain development controls.

1262 G 17 2 May 1990

The amendment can be inspected at the Shire of Buninyong Municipal Centre; the Regional Office of the Ministry for Planning and Environment, corner of Mair and Doveton Streets, Ballarat, or the Office of the Ministry for Planning and Environment, 477 Collins Street, Melbourne.

Submissions about the amendment must be sent to The Shire of Buninyong, 309 Learmonth Street, Buninyong 3357 by 4 June 1990.

9776 E. W. SMITH
Shire Engineer

Planning and Environment Act 1987
**NOTICE OF AMENDMENT TO A
PLANNING SCHEME**

The Shire of Buninyong has prepared Amendment No. L7A to the Buninyong Planning Scheme Local Section, Chapter One.

The amendment proposes to change the Planning Scheme by introducing special controls for land abutting designated sections of State Highways as shown on the map forming part of the amendment to prevent commercial use or development of or any other uses which may generate volumes of traffic along designated Highway areas.

The amendment can be inspected at the Shire of Buninyong Offices, Municipal Centre, Learmonth Street, Buninyong; the Regional Office of the Ministry for Planning and Environment, State Offices, Cnr of Main and Doveton Streets, Ballarat, or the office of the Ministry for Planning and Environment, 477 Collins Street, Melbourne.

Submissions about the amendment must be sent to The Shire Secretary, The Shire of Buninyong, Municipal Centre, Learmonth Street, Buninyong, Victoria 3357 by 4 June 1990.

Dated 2 May 1990

9769 E. W. SMITH
Shire Engineer

**SHIRE OF DAYLESFORD AND
GLENLYON**
Local Law No. 1

Notice is hereby given in accordance with the provisions of the *Local Government Act 1989* that Council intends making Local Law No. 1 at its Ordinary Meeting to be held on Tuesday, 15 May 1990.

The purpose of the Local Law is to regulate the use of the Common Seal of the Council, regulate proceedings for the election of Mayor, regulate proceedings at Council Meetings, and repeal By-law numbered 13, Proceedings of Council By-law.

Victoria Government Gazette

The proposed Local Law may be inspected at the Shire Offices, Vincent Street, Daylesford between the hours of 9.00 a.m. and 5.00 p.m. Monday to Friday.

Any person affected by the proposed Local Law may make a submission relating to the proposed Local Law under section 223 of the *Local Government Act 1989*.

9783 K. J. TORI
Shire Secretary

SHIRE OF DIMBOOLA
Making of Local Laws

Notice is hereby given that the Council of the Shire of Dimboola, pursuant to the provisions of the *Local Government Act 1989*, intends at a meeting to be held on 19 June 1990 to make Local Laws for the purpose of:

Local Law No. 1/1990

To regulate the use of the common seal and prohibit unauthorised use thereof of any device resembling the common seal of the Council.

Local Law No. 2/1990

To regulate the proceedings for the election of the Shire President.

Local Law No. 3/1990

To regulate proceedings at meetings of the Council and its Committees and to revoke By-law No. 56.

The proposed Local Laws are available for inspection during normal office hours at the Municipal Offices, Roy Street, Jeparit.

In accordance with section 223 of the *Local Government Act 1989* any person affected by the proposed Local Laws may make a submission to Council which must be lodged with the Shire Secretary within fourteen (14) days of the publication of this notice. Submissions should be addressed to the Shire Secretary, P.O. Box 186, Jeparit 3423.

Any person making a written submission to Council may request to be heard in support of their submission and appear in person or by some other person asking on their behalf, before a meeting of Council to be held on 19 June 1990 at 10.00 a.m.

9832 M. B. MOLONEY
Shire Secretary

SHIRE OF GOULBURN
Local Laws

Notice is hereby given that the Council of the Shire of Goulburn, at a meeting held on 18 April 1990, made Local Laws Nos. 1, 2, 3 and 4 for the following purposes:

Local Law No. 1—Common Seal. To regulate the use of the Common Seal.

Local Law No. 2—Election of President and Deputy Shire President. To regulate the proceedings for the election of Shire President and Deputy Shire President.

Local Law No. 3—Meeting Procedures. To regulate the proceedings of Council and Council Committee Meetings.

Local Law No. 4—Signs and Goods on Roadways. To regulate the positioning of signs and goods on roadways, which includes footpaths.

A copy of these Local Laws may be inspected at the Shire Offices, 352 High Street, Nagambie.

P. N. McINTOSH
Shire Secretary

9799

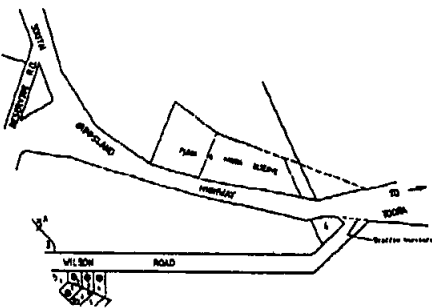
SHIRE OF SOUTH GIPPSLAND

Closure of Road to Through Traffic

Notice is hereby given that the Council of the Shire of South Gippsland in accordance with section 539c of the *Local Government Act 1958*, has resolved by an Order at an Ordinary Meeting held on 12 April 1990 that Wilson Road, Foster be closed to through traffic by the erection of a barrier at the eastern end of the road where it adjoins the South Gippsland Highway.

The plan below shows the portion of Wilson Road which will be closed by a barrier.

This order will come into effect the day after publication of this notice in the *Government Gazette*.



H. R. LOMAX
Shire Secretary

9768

Planning and Environment Act 1987 NOTICE OF AMENDMENT TO A PLANNING SCHEME

The Shire of Heywood has prepared Amendment L8 to the Heywood (Shire) Planning Scheme—Local Section.

The amendment affects land contained in Crown Allotments 5, 5A, 6, 7 and 8 (part), Section 6, Township and Parish of Heywood between Scott and Lindsay Streets, Heywood.

The amendment proposes to change the Planning Scheme by rezoning land currently zoned Industrial A to Residential I.

The amendment can be inspected at the Shire Offices, 77 Edgar Street, Heywood; Ministry for Planning and Environment, 477 Collins Street, Melbourne.

Submissions about the amendment must be sent to the Shire Secretary, Shire of Heywood, Box 42, Heywood 3304 by 7 June 1990.

I. E. BENBOW
Shire Secretary

9778

SHIRE OF MELTON

Appointment of Poundkeeper

Mr John Chafer has been appointed as Poundkeeper for the Shire of Melton pursuant to section 5 of the *Pounds Act 1958*.

L. A. MERRITT
Shire Manager

9796

SHIRE OF UPPER MURRAY

Notice of Proposed Local Law

The Council of the Shire of Upper Murray proposes to make a Local Law for the following purposes:

1. Regulating proceedings at meetings of Council and Committees;
2. Regulating proceedings for the election of the Shire President and Deputy Shire President; and
3. Regulating usage of the common seal of Council.

A copy of the proposed Local Law can be obtained from the Council Offices, 72-76 Hansen Street, Corryong during office hours.

Any affected person may within 14 days after publication of this notice make to Council a submission which will be considered in accordance with section 223 of the *Local Government Act 1989* by Council at its meeting to be held on Monday, 21 May 1990.

K. J. SAUNDERS
Chief Executive Officer

9820

Land Acquisition and Compensation Act 1986 NOTICE OF ACQUISITION


Compulsory Acquisition of Interest in Land

The Shire of Rosedale declares that by this notice it acquires the following interest(s) in the land described as Lot 105 Holmes Road, Golden Beach, more particularly described in Certificate of Title Volume 8611 Folio 417 as Lot 105 on Plan of Subdivision 50576, Parish of Dulungalong, County of Buln Buln.

Published with the authority of the Shire of Rosedale.

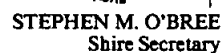
9762

The Shire Council of the Shire of Bright in accordance with the provisions of section 569BA (1) of the *Local Government Act 1958* (as amended), the provisions of such section having been complied with at its meeting on Thursday, 8 March 1990, ordered and directed that the recreation reserve shown on Plan of Subdivision No. 58805, and being part of the land in Certificate of Title Volume 8500 Folio 327 as shown hatched on the plan below, be vested in the Council of the Shire of Bright and by order such lease shall vest free in discharge of any mortgage charge, lease or sub-lease.



Pursuant to section 528 (2) of the *Local Government Act 1958*, the Council of the Shire of Rutherglen resolved at its Ordinary Meeting held on 18 April 1990 as follows:

1. That Council discontinue the one foot road south and west of right-of-way immediately south of Lots 32-49 on LP 3957 at the rear of Eyre Street, Rutherglen, shown by hachure on the plan hereunder.
2. That notwithstanding such discontinuance the Council of the Shire of Rutherglen, and Rutherglen Water Board, shall continue to have and possess the same rights, title, power, authority or interest in or in relation to the whole of the land as it had or possessed prior to such discontinuance with respect to or in connection with any drains, pipes or services laid or erected in on or over such land.
3. That such land resulting from the discontinued right-of-way be sold by private treaty to abutting owners.



Victoria Government Gazette

Planning and Environment Act 1987
**NOTICE OF AMENDMENT TO THE
ORBOST PLANNING SCHEME**
Amendment L16

The Shire of Orbost has prepared Amendment L16 to the Orbost Planning Scheme.

The amendment proposes to change the Local Section of the Orbost Planning Scheme by amending Chapter 4 of the Local Section of the Planning Scheme by rezoning land described as Crown Allotment 25, Genoa-Mallacoota Road, Parish of Mallacoota from Rural A to Rural Residential.

The amendment can be inspected at Shire Offices, Shire of Orbost, Ruskin Street, Orbost; Ministry for Planning and Urban Growth, The Olderfleet Buildings, 477 Collins Street, Melbourne; Traralgon Office, Ministry for Planning and Urban Growth, 1st Floor, Hotham LaTrobe Building, 71 Hotham Street, Traralgon; Mallacoota Water Board, Bastion Point Road, Mallacoota.

Submissions about the amendment must be sent to the Shire Engineer, Shire of Orbost, Ruskin Street, Orbost by Monday, 4 June 1990.

S. L. WEATHERALL
Shire Engineer

9834

Planning and Environment Act 1987
**NOTICE OF AMENDMENT TO A
PLANNING SCHEME**

The Shire of Seymour has prepared Amendment No. L23 to the Seymour Planning Scheme.

The amendment proposes to change the Planning Scheme by amending Clause 34 of the Seymour Planning Scheme Ordinance as follows:

By reducing the minimum set back distance for Building Lines in a "Highway" zone from eighteen (18) metres to nil.

The amendment can be inspected at the office of the Shire of Seymour, Elizabeth Street, Seymour, or at the Ministry for Planning and Environment (Plan Inspection Section), Ground Floor, The Olderfleet Buildings, 477 Collins Street, Melbourne, and will be open for inspection during office hours by any person free of charge.

Submissions about the amendment must be sent to the Shire of Seymour, P.O. Box 117, Seymour 3660 by 4 June 1990.

Dated 27 April 1990

JOHN TREVAN
Shire Secretary

9819

G 17 2 May 1990 1265

SHIRE OF SHERBROOKE

Notice of Intention to Make Local Laws

Notice is hereby given that the Council of the Shire of Sherbrooke proposes to make Local Laws for the following purposes:

Local Law Purpose

Number

- | | |
|----|--|
| 1 | Regulating the use of the Common Seal of the Council; |
| 2A | Regulating the proceedings for the election of the Shire President and Deputy Shire President; |
| 2B | Regulating proceedings of meetings of Council and Council Committees. |

A copy of the proposed Local Laws is available for inspection by any person at the Shire Offices, Glenfern Road, Upwey during normal office hours.

Any person affected by the proposed Local Laws may make a written submission to the Council pursuant to section 223 of the *Local Government Act 1989*.

Any submissions received within fourteen (14) days after publication of this notice will be considered by Council at its meeting on Tuesday, 22 May 1990, when the Local Laws will be considered for final adoption.

BRIAN J. HOBAN
Shire Secretary

9784

SHIRE OF WARRACKNABEAL

Local Law No. 1, 1990

Notice is hereby given that the Council of the Shire of Warracknabeal at its Ordinary Meeting held on Friday, 20 April 1990 made and passed a Local Law titled "Local Law No. 1" pursuant to the provisions of the *Local Government Act 1989* for the following purposes:

- (1) Regulating the use of the common seal;
- (2) Providing for the election of the Shire President and Deputy Shire President;
- (3) Regulating the procedures for Council and Committee Meetings; and
- (4) To revoke By-Laws No. 63 and No. 66 (Meeting Procedures).

A copy of Local Law No. 1 is available for inspection or purchase at the Shire Office, Scott Street, Warracknabeal during office hours.

K. V. SHADE
Shire Secretary

9786

NOTICE OF COVENANT

Section 3A Victorian Conservation Trust Act

The owners of approximately 12 hectares of land along the Dunolly Road near Maryborough being Lots 2 and 3 on Plan of Subdivision No.

1266 G 17 2 May 1990

127088 and being part of Crown Allotment 14 together with Crown Allotment 4A, Parish of Bet Bet, Shire of Tullaroop propose to enter into a Covenant with the Victorian Conservation Trust of 250 Victoria Parade, East Melbourne for the purpose of:

Protecting the native trees, wildlife and other special features by regulating:

- (a) The introduction of flora and fauna not indigenous to the area;
- (b) The grazing of stock;
- (c) The keeping of domestic animals;
- (d) The erection of buildings and subdivision;
- (e) Other potential developments and changes on the land in order to ensure its conservation.

Submissions with respect to the proposed Covenant may be made within one month of the publication of this notice in the *Government Gazette* to the Minister for Conservation and Environment (att. Manager Environmental Planning), Box 2240r, G.P.O. Melbourne, 3001. Inquiries may be directed to the Victorian Conservation Trust—Tel. (03) 412 4661.

GEELONG AND DISTRICT WATER BOARD

Barwon River By-Law No. 164

Notice is hereby given that the above By-law was approved by the Governor in Council on 10 April 1990.

By-Law No. 148 relating to the Barwon River is accordingly revoked as from that date.

The purpose of the new By-law is to empower the Board to exercise the necessary control over activities on the Barwon River, Banks and Reserves.

A copy of the By-law is open for inspection free of charge at the Board's offices, 61-67 Ryrie Street, Geelong during normal office hours, 8.00 a.m. to 5.00 p.m. Monday to Friday.

R. A. JORDAN
9785 Secretary

ROCHESTER WATER BOARD

Sixth Schedule

General Notice

The abovementioned Board having made provision for the carrying off the sewage from each and every property which or any part of which is within the sewerage area hereinafter described, doth hereby declare that on and after 1 July 1990 each and every property which or any part of which is within the said sewerage area shall be deemed to be a sewered property within the meaning of the *Sewerage Districts Act 1958*.

Victoria Government Gazette

Rochester East Northern Area bordered by Stephen, High, Gray and Baynes Streets, Section 10; Lot 4, Sub. 81189, Allotment Part 1, Section 1, Corner of Baynes and Stephen Streets, Rochester; and Lots 2 and 3, part of Crown Allotments 12 and 13, Section 12B, Rochester, Edward, Cromwell and Victoria Streets.

By order of the said Board

L. M. JACKEL, Chairman
9794 R. D. ANDERSON, Secretary

Water Act 1958

ROCHESTER WATER BOARD

Eighth Schedule

Notice to owners of tenements in the undermentioned streets and private streets, lanes, courts and alleys opening thereto:

Lots 2, 3 and 4, part of Crown Allotment 89, Village Drive, Rochester and Allotments 14 and 13, Section 6 and Allotments 14 and 13, Section 29, Baynes Street, north of Pascoe Street, Rochester East.

The main pipe in the said street being laid down, the owners of all tenements situated as above are hereby required, on or before 1 July 1990, to cause proper pipes and stop cocks to be laid so as to supply water within such tenements from the main pipe.

R. D. ANDERSON
9795 Secretary

GEELONG AND DISTRICT WATER BOARD

Pursuant to section 60 of the *Geelong Waterworks and Sewerage Act 1958* (No. 6263) the Board has prepared plans to indicate the particulars of sewers and underground works, the construction of which the Board intends to begin at a date not less than one month after publication of the notices in or adjacent to the following locality within the drainage area:

Mernda Parade, Dorothy Avenue, Belmont, City of South Barwon;

Canowindra Place, Mandama Avenue, Ainslie Avenue, Grovedale, City of South Barwon;

Glanceuse Avenue, Horseshoe Bend Road, Penola Street, Colina Court, Lockard Drive, Torquay, City of South Barwon;

Hazelwood Crescent, Ferguson Road, Ridgeview Court, Leopold, Shire of Bellarine;

Kees Road, Thomas Road, Wongalea Drive, Forest Road, Ponds Drive, Lara, Shire of Corio.

Victoria Government Gazette

Notice is hereby given that the plans indicated are open for public inspection at the Board's Offices, 61-67 Ryrie Street, Geelong between the hours of 8.10 a.m. and 5.00 p.m. from Monday to Friday (public holidays excepted) by the owners or occupiers of land or premises within the drainage area.

R. A. JORDAN
Secretary

9829

Victoria Racing Club Act 1871

NOTICE OF AMENDMENT OF BY-LAW 51

Notice is given that the committee of the Victoria Racing Club pursuant to the powers conferred by section 14 of the *Victoria Racing Club Act 1871*, at a meeting held on 26 January 1990 resolved that By-law 51 which provides for tolls and charges which may be levied and taken for admission to areas or divisions of Flemington Racecourse be amended as follows:

- (a) For '\$8.00' substitute '\$9.00';
- (b) For '\$11.00' substitute '\$12.00'; and
- (c) For '\$7.00' Substitute '\$8.00'.

A copy of this amendment to By-law 51 was sent to the Minister for Sport and Recreation of 4 April 1990 and it has been reviewed and has not been disallowed.

This amendment to By-law 51 will come into operation on the date of publication of this notice in the *Victoria Government Gazette*.

P. C. T. ARMYTAGE
Chairman

9837

Victorian Racing Club

NOTICE OF DISSOLUTION

Notice is hereby given that the partnership hereto subsisting between Vickie Anderson of 2 Saddington Avenue, Hoppers Crossing and Grant Anderson also of 2 Saddington Avenue, Hoppers Crossing carrying on business as "Great Western Constructions" at 2 Saddington Avenue, Hoppers Crossing has been dissolved as from 28 February 1990 so far as concerns the said Vickie Anderson who retires from the said firm.

Dated 14 March 1990

VICKIE ANDERSON
GRANT ANDERSON

9839

Take notice that the Partnership between David Michael Langdon Teusner of 143-145 Browns Road, Cranbourne South and William Nettleingham and Patricia Thelma Nettleingham both of 14 Kitson Road, Clayton South in the said State trading as Langdon Landscapes was dissolved on 23 March 1990. The said David Michael Langdon Teusner continues to trade on

G 17 2 May 1990 1267

his own account under the name of Langdon Landscapes.

BARTLEY SHARKIE & MOTHERWELL,
solicitors, 303 Springvale Road, Springvale

9755

In the Supreme Court of Victoria at Melbourne 1990—No. Co. 5881—In the matter of the Companies (Victoria) Code and in the matter of Sheraton Way Pty. Ltd.

Notice is hereby given that an application for the winding up of the abovenamed company by the Supreme Court of Victoria was on 30 March 1990 filed by J. K. Macleod (Aust.) Pty. Ltd. The application is to be heard before the Court in the 7th Court, Law Courts, Lonsdale Street, Melbourne at 10.30 a.m. on 23 May 1990.

The liquidator whose appointment is sought is Everett Thomson Bent of the firm of Bent & Cogle of 112 Wellington Parade, East Melbourne.

Any creditor or contributory of the company desiring to support or oppose the making of an order on the application may appear at the time of hearing by himself or his Counsel for that purpose. A copy of the application will be furnished by the undersigned to any creditor or contributory of the company requiring it on the payment of the regulated charge.

The applicant's address is 23 Carnish Road, South Oakleigh.

The applicant's solicitor is Mr Noel Waters of 120 High Street, Cranbourne.

NOEL WATERS, Solicitor for the Applicant

Note: Any person who intends to appear on the hearing of the application must serve on or send by post to the abovenamed solicitor, notice in writing of his intention so to do. The notice must state the name and address of the person or, if a firm, the name and address of the firm, and must be signed by the person or firm, or his or her or their solicitor (if any) and must be served or, if posted, must be sent by post in sufficient time to be received not later than 4.00 o'clock in the afternoon of 22 May 1990. 9822

In the matter of LEYODI PTY LIMITED; and in the matter of the Companies (NSW) Code

At an Extraordinary General Meeting of Creditors of Leyodi Pty Limited duly convened and held at the offices of Ferrier Hodgson & Co., chartered accountants, 55 York Street, Sydney the Special Resolution set out below was duly passed:

"That the company be wound up voluntarily."

Dated 23 April 1990

D. NEWMAN
Secretary

9782

Unclaimed Moneys Act 1962

Register of Unclaimed Moneys held by the—

<i>Name of Owner on Books and Last Known Address</i>	<i>Total Amount Due to Owner</i>	<i>Description of Unclaimed Money</i>	<i>Date when Amount first became Payable</i>
\$			
CADBURY SCHWEPPE AUSTRALIA LTD			
Adams, Robert C, c/o Price Waterhouse, Share Dept, 215 Spring St, Melbourne	58.62	Dividend	8.4.88
Aitken, Robert R, c/o M F Campbell (estate of), GPO Box 5454CC, Melbourne	40.00	"	"
Anderson, Elisabeth V, 164 Noone St, Clifton Hill	136.04	"	"
Anderson, Kerry, "Riverdale", Goondiwindi, Qld	22.50	"	7.10.88
Austin, Denise, 141 Darling Point Rd, Darling Point, NSW	33.75	"	"
Austin, Trent, 141 Darling Point Rd, Darling Point, NSW	22.50	"	"
Avila, Elizabeth M, 6 Hutchinson Cres, South Penrith, NSW	118.75	"	8.4.88
Beckett, Christopher R, 38 Hargest Cres, Dunedin, NZ	23.75	"	"
Bertram, Ian, 35 Frankston St, Reservoir	22.50	"	7.10.88
Bjornsson, Linnea, Pointers Rd, Martinsville, NSW	18.75	"	8.4.88
Black, David M, 21 Marina Dr, Mount Clear, Ballarat	62.50	"	"
Blackah, Ann C, 64 Hillvue Rd, Tamworth, NSW	18.75	"	"
Blackah, John D, 1151 Canterbury Rd, Punchbowl, NSW	16.88	"	7.10.88
Blancotesta, Rosanna, c/o P H Gawler, 23 Shafton St, Huntingdale	37.50	"	8.4.88
Blewett, Paul, c/o D Finley Selby & Finley, 2nd Floor, 60 Pitt St, Sydney, NSW	22.50	"	7.10.88
Bloom, Jack, 7 Skene Pl, North Fitzroy	320.63	"	8.4.88
Brown, Barbara, "Manesty", PO Box 221, Maitland, SA	37.89	"	7.10.88
Burchell, Catherine A, 78 Winmalee Rd, Balwyn	32.02	"	8.4.88
Canham, Ronald I, 61 Mungavin Ave, Porirua, NZ	41.52	"	"
Chisholm, Bruce A, c/o Price Waterhouse & Co, 5th Floor, 215 Spring St, Melbourne	534.38	"	"
Christ, Darryl, 94 Vincent St, Oak Park	11.25	"	"
Chung, Julie, 8 Parkhill Rd, Kew	45.00	"	7.10.88
Clancy, Patrick, 17/2 Railway Cres, Jannali, NSW	11.25	"	"
Clews, Patricia E, 89 Marne Rd, Papakura, Auckland, NZ	23.75	"	8.4.88
Clifton, Alan H, 24 Pelton St, Aspley, Qld	90.00	"	7.10.88
Cogle, Valerie J, 8 Kings Park Ave, Crawley, WA	87.59	"	8.4.88
Continental Candy Co A/S, 169 Miller St, North Sydney, NSW	35.63	"	"
Coutts, Lois A and Skinner, Jillian G, 19 Cloris Ave, Beaumaris	13.82	"	7.10.88
Cox, John, 25 McDermott Ave, Mooroolbark	312.50	"	8.4.88
Dale, Lewis, 161 Ridgewood Rd, Algester, Qld	25.00	"	"
Davies, Mark J, 8/599 Malvern Rd, Toorak	47.50	"	"
Dawes, Jennifer, 9 Acland St, St Kilda	22.50	"	7.10.88
Deece, Clarence and Dorothy P, c/o Price Waterhouse Share Dept, 215 Spring St, Melbourne	160.27	"	8.4.88
Delany, Peter G, 3/29 Mercer Rd, Armadale	156.20	"	"
Dennison, Eric B, Bond Dept, Bank of New South Wales, 109 St Georges Terr, Perth, WA	28.10	"	"
DeVeer, Linda J, 44 Lynch St, Brighton	90.00	"	7.10.88
Donadio, Colin A, 74 Tasman Highway, Launceston, Tas	22.50	"	"
Duncan, John, c/o Price Waterhouse, Share Dept, 215 Spring St, Melbourne	64.32	"	8.4.88
Duncan, Wanda, Karramomus, via Arcadia	44.18	"	"
Eaton, Clive R, 26 Cyprus Rd, Forrestfield, WA	47.50	"	"
Edina Pty Ltd, c/o M H Pickering, 20th Floor, 500 Collins St, Melbourne	112.50	"	7.10.88
Edwards, Andrew, 3 Lovegrove St, Darwin, NT	23.75	"	8.4.88
Edwards, Christopher J, 3 Lovegrove St, Darwin, NT	23.75	"	"
Featherston, Geoffrey C, 19H Plaza Towers, 30-34 Churchill Ave, Strathfield, NSW	237.50	"	"

Unclaimed Moneys Act 1962

Register of Unclaimed Moneys held by the—

<i>Name of Owner on Books and Last Known Address</i>	<i>Total Amount Due to Owner</i>	<i>Description of Unclaimed Money</i>	<i>Date when Amount first became Payable</i>
\$			
CADBURY SCHWEPES AUSTRALIA LTD—continued			
Finch, Patricia A, 27 Goodall Cres, Salisbury, SA	47.50	Dividend	8.4.88
Fisher, Gary H, 11 Wolger St, Como West, NSW	18.75	"	"
Fitzgerald, Barry G, 193 Alice St, Scarborough, NSW	23.75	"	"
Fitzpatrick, Darrel, 16 Hamel Rd, Mt Pritchard, NSW	178.13	"	"
Ford, Arthur (estate of), c/o Price Waterhouse & Co, Share Dept, 5th Floor, 215 Spring St, Melbourne	237.22	"	"
Forrester, Warwick C, c/o M J Coombes, Macquarie Davis Limited, 20 Bond St, Sydney, NSW	67.50	"	7.10.88
Forsyth, Doreen M, 10 Hepburn St, Hawthorn	317.30	"	8.4.88
Fountain, Joan, 1 Wilson st, Brighton	100.00	"	"
Fraser, Gertrude M, c/o Royston Cahir Martin & Perillo, Upper Level, 401 St Kilda Rd, Melbourne	194.85	"	7.10.88
Fulton, Raymond K, c/o C R Fulton, 20 Lakeside Dr, Wagga Wagga, NSW	50.04	"	"
Galante, Peter M, 14 Bryson Gr, Lower Templestowe	72.00	"	"
Gallagher, Edward, 4th Floor, 199-209 Regent St, Redfern, NSW	868.02	"	8.4.88
George, Susan M, c/o Price Waterhouse & Co, Share Dept, 215 Spring St, Melbourne	29.17	"	"
Gladman, Paula J, 20 Statesman Cres, Mooroolbark	28.13	"	7.10.88
Goodman, Jonathan, 23 Glenden Rd, Double Bay, NSW	39.85	"	8.4.88
Gower, Graeme J, 1 Young St, East Devonport, Tas	59.38	"	"
Gregory, Francis R, 131 Livingstone Ave, Pymble, NSW	112.50	"	7.10.88
Healy, Beth M, 1/58 Queens Ave, Springvale	31.25	"	8.4.88
Heavey, Bruce G, 488 Bronte Rd, Bronte, NSW	56.25	"	7.10.88
Holthouse, Peter, PO Box 70, Chau via Levin, North Island, NZ	90.00	"	"
Hudson, Kelli, 9/33 St Georges Rd, Elsternwick	23.75	"	8.4.88
Humphreys, Francis G, c/o Price Waterhouse, Share Dept, 215 Spring St, Melbourne	53.39	"	"
Hunt, Albert G, 13 Alicia St, Hampton	211.59	"	7.10.88
Imlay, Alison J, 2/37 Cromwell St, Battery Point, Tas	59.38	"	8.4.88
Ing, Gina and Keith, 8 Parkhill Rd, Kew	90.00	"	7.10.88
James, David K, 2/58 Cawkwell St, Malvern	47.50	"	8.4.88
Jeffrey, Ronald G, 10 Landscape Dr, Boronia	28.13	"	7.10.88
Jones, Adam S, 189 Abercrombie St, Chippendale, NSW	47.50	"	8.4.88
Troup, James (estate of), c/o Hephherd Winstanley & Pugh, 22 Kings Park Rd, Southampton, UK	168.66	"	7.10.88
Jury, John K, 24 Vincent st, Macleod	14.00	"	8.4.88
Kennedy, Edward, cnr Peele & Mair Sts, Ballarat	144.50	"	"
Keogh, Andrew, 19 May St, Balwyn	75.00	"	"
Keppel, Rosemary A, 391 Glen Eira Rd, Caulfield	11.12	"	7.10.88
Kershaw, Betty, 21 Statesman Cres, Mooroolbark	22.50	"	"
Kock, William R, c/o Colortype Press Pty Ltd, 52 Wickham St, East Perth, WA	141.08	"	8.4.88
Lange, Dorothy E, PO Box 39, Mona Vale, NSW	45.00	"	7.10.88
Laspee, Elizabeth, PO Box 442, Genoa Ave, Pomona, New Jersey, USA	146.78	"	8.4.88
Lemercier, Rene J, 2 Caledonian Rd, Rose Bay, NSW	87.88	"	"
Liddell, Glenister D, 6 Guitau St, Boroko, PNG	208.58	"	7.10.88
Little, Lester C, c/o Public Trustee, GPO Box 1338, Adelaide, SA	12.50	"	8.4.88
Lockard, Bernice G, 4 Waratah Rd, Warrimoo, NSW	28.13	"	7.10.88
Lockard, Stephen W, 4 Waratah Rd, Warrimoo, NSW	28.13	"	7.10.88
Lyons, Maxwell A, c/o Price Waterhouse & Co, 5th Floor, 215 Spring St, Melbourne	106.88	"	8.4.88

Unclaimed Moneys Act 1962

Register of Unclaimed Moneys held by the—

<i>Name of Owner on Books and Last Known Address</i>	<i>Total Amount Due to Owner</i>	<i>Description of Unclaimed Money</i>	<i>Date when Amount first became Payable</i>
\$			
CADBURY SCHWEPPE AUSTRALIA LTD—continued			
M. J. Hawkins Estate Pty Ltd, 126 Highland Ave, Yagoona, NSW	835.29	Dividend	7.10.88
Mackay, Esme M, Horsley, Andrew F and Mackay, Robert C, c/o PO Box 408, Canberra City, ACT	62.50	"	8.4.88
Mackenzie, Francesca M, c/o Welch Porter, GPO Box 4714, Sydney, NSW	379.67	"	7.10.88
Mackenzie, Paul L, 35/37 Barry St, Neutral Bay, NSW	Paid	"	"
Mackie, Dorothy A, PO Box 465, Bowen, Qld	191.52	"	8.4.88
Marshall, Andrew C, 41 Wellington Pde, East Melbourne	56.25	"	7.10.88
Rous-Marten, John W, c/o C. R. Barlow, 14 Kooemba Rd, Beverly Hills, NSW	36.29	"	8.4.88
McGeachie, Robert W, 11/55 Kangaroo St, Manly, NSW	31.25	"	"
McLaran, Christopher, 137 Flinders Pde, Scarborough, Qld	33.75	"	7.10.88
McNabb, James F, 77 Eastway, Hackney, London, U.K.	30.85	"	8.4.88
McSweeney, Desmond F, c/o A Sassella, 6/59 Queens Rd, Melbourne	83.48	"	7.10.88
Menz, Inez B, 518 Ascot St, Ballarat	41.49	"	"
Menz Neil F, 24 Wright St, Essendon	41.49	"	"
Menz, Peter A, 518 Ascot St, Ballarat	34.52	"	"
Miller, Ina W, 4/14 Cranbrook Avenue, Cremorne, NSW	401.25	"	8.4.88
Mitchell, Keith, 5 Killala Av, Killarney Heights, NSW	50.00	"	"
Moore, Bryan M, 2F/15 Campbell St, Parramatta, NSW	95.00	"	"
Morris, Allan W, 12 Suzanne Crt, Noble Park	103.37	"	7.10.88
Moss, John and Joyce V, 63 Gordon Pde, Manly, Qld	14.75	"	8.4.88
Muir, Reginald W, 14 Glenvale Rd, Glen Iris	41.49	"	7.10.88
Nicholas, Robyn, 141 Darling Point Rd, Darling Point, NSW	112.50	"	"
Nickolls, Henry C, c/o Price Waterhouse, Share Dept, 215 Spring St, Melbourne	72.68	"	8.4.88
Nunn, Catherine M, 33 Miller St, Prospect, SA	11.25	"	7.10.88
Nunn, Michael D, 72 Cudmore Tce, Whyalla, SA	11.25	"	"
Nyalla Investments Pty Ltd, c/o Edward A Gallagher & Co, 4th Floor, 199-209 Regent St, Redfern, NSW	868.02	"	8.4.88
O'Brien, Maurice J, c/o R V Finlay, GPO Box 158, Sydney, NSW	475.00	"	"
O'Donnell, Lorna B, c/o Lorna B O'Donnell F/T, 35 Brandon St, Suffolk Park, NSW	25.00	"	"
O'Keefe, Robert D, 22 Range Rd, West Pennant Hills, NSW	62.50	"	"
Opie, Edith E, Cranebrook Cottage, Cranebrook, NSW	112.50	"	"
Orchard, Leopold, 16/23 Power St, Hawthorn	45.00	"	7.10.88
Paranzan, Brian, 48 Theodore St, St Albans	118.75	"	8.4.88
Park, Kenneth G and Eileen M, 44 Strada Cres, Mulgrave	146.78	"	"
Patterson, Michael, 9 Robtrish St, Manly West, Qld	142.50	"	"
Payne, Linda C, 70 Tallow Wood Dr, Greensborough	562.50	"	7.10.88
Pearson, Adam B, 5 Were St, Brighton	100.00	"	8.4.88
Perrot, Prudence, 4/5 Mountain Gve, Kew	237.50	"	"
Plavkova, Marta, c/o Price Waterhouse & Co, Share Dept, 215 Spring St, Melbourne	58.62	"	"
Podbury, Murray B, 5 Vanessa Crt, Frankston	180.90	"	7.10.88
Pollak, Hedwig, 6/2 Wulworra Ave, Cremorne Point, NSW	87.88	"	8.4.88
Riches, Geoffrey H, 11 Pack St, Jamboree Heights, Qld	23.75	"	"
Rielly, Thomas, c/o Price Waterhouse, Share Dept, 215 Spring St, Melbourne	53.39	"	"
Robinson, Brenda O (estate of), c/o Price Waterhouse, Share Dept, 215 Spring St, Melbourne	48.64	"	"
Roffey, Adrian C, 59 Cuthbert Circuit, Wanniasa, ACT	16.70	"	"
Roffey, Keiran J, 3/18 Lenthall St, Kensington, NSW	14.99	"	7.10.88

Unclaimed Moneys Act 1962

Register of Unclaimed Moneys held by the—

<i>Name of Owner on Books and Last Known Address</i>	<i>Total Amount Due to Owner</i>	<i>Description of Unclaimed Money</i>	<i>Date when Amount first became Payable</i>
\$			
CADBURY SCHWEPES AUSTRALIA LTD—continued			
Roman, Kenneth N, 35 Heflin St, Everton Park, Qld	142.50	Dividend	8.4.88
Rothery, Phyllis M, c/o Price Waterhouse, Share Dept, 215 Spring St, Melbourne	36.77	"	"
Scandrett, Eileen M, 31 Nelson St, Gordon, NSW	42.98	"	7.10.88
Schmitt, Michael, c/o Bank of New South Wales, Railway Sq, Sydney	31.25	"	8.4.88
Shelbourn, Stuart G, 6/2 Carrington Ave, Strathfield, NSW	548.63	"	"
Siew, Su Hong, Unit 14, 7 Stevens Rd, Vermont	50.63	"	7.10.88
Simmons, Olga P, 5 Taldra St, Box Hill North	53.39	"	8.4.88
Simon Nominees Limited, 18, 1/2 Sekforde St, London, UK	18.70	"	"
Skinner, Glenice K, 30 Everton Gr, Surrey Hills	50.00	"	"
Small, Aubrey D, 9 Smith Ave, Hurlstone Park, NSW	131.77	"	"
Smidmore, Paul and Bosley, Victoria, 45 Beaumont St, Rose Bay, NSW	18.75	"	"
Gengoult-Smith, Hellen, 3/2 Deeban Walk, Cronulla, NSW	27.77	"	7.10.88
Stephens, Sophie C, 16 Chamberlain Ave, Rose Bay, NSW	125.00	"	8.4.88
Taranto, Minnie M, 33 Ormond Esplanade, Elwood	46.25	"	"
Taylor, John S (estate of), c/o Sheila Joyce Taylor, 22 St Georges Cres, Drummoyne, NSW	23.75	"	"
Thalmann, Adolf, 319 Hampton St, Hampton	208.80	"	7.10.88
Thirkell, Phillip A, 211 Highgate, Roslyn, Dunedin, NZ	475.00	"	8.4.88
Thomson, Peter W, 13/15 Ashley Gve, Malvern	108.32	"	7.10.88
Tizard, John W, PO Box 5174, Wellington, NZ	66.50	"	8.4.88
Tobin, Graeme J and Fleming, Grant A, PO Box 882, Mackay, Qld	47.50	"	"
Tooker, Pauline C (estate of), c/o E J Tooker, 2/15 Little St, Lane Cove, NSW	16.85	"	"
Trott, Graeme J, 37 Spring St, Claremont, Tas	28.13	"	7.10.88
Trott, Jane, 37 Spring St, Claremont, Tas	45.00	"	"
Turner, Robert J, 55 Liarena Ave, San Remo	62.50	"	8.4.88
Vapp, Victor R, c/o Macchi Electrical, RAAF Base, East Sale	13.82	"	7.10.88
Veitch, Kathleen B, 2 Bold St, Granville, NSW	37.72	"	8.4.88
Veitch, Walter F (estate of), c/o Kathleen Veitch, 2 Bold St, Granville, NSW	66.50	"	"
Vernon, Kathleen M, c/o Necomb Private Nursing Home, 117 Helms St, Newcomb	176.23	"	"
Von Alwyn, Constance, c/o Price Waterhouse & Co, Share Dept, 5th Floor, 215 Spring St, Melbourne	146.78	"	"
Wall, Richard A, 12 Jones Cres, Rosanna	225.00	"	7.10.88
Walters, Leigh R and Kellie J, 37 Mannering Dr, Glen Waverley	18.75	"	8.4.88
Webb, Emmaline N, 9/36 Jetty Rd, Brighton	112.50	"	7.10.88
Williams, Drew G, 17 St Georges Cres, Croydon	22.50	"	"
Willmott, Selwyn P, c/o Price Waterhouse, Share Dept, 225 Spring St, Melbourne	87.59	"	8.4.88
Wilson, Ronald A, 11 Plover Pl, Tweed Heads, NSW	83.48	"	7.10.88
Windsor, Thomas P, 16 Lambert Ave, Sandy Bay, Tas	23.75	"	8.4.88
Zoppolato, Mark P, 59 Station St, Norlane	112.50	"	7.10.88

9334

9334

GENERAL MOTORS ACCEPTANCE CORPORATION, AUSTRALIA

MacGregor, Duncan, c/o Mount Isa East PO, 102 Webb St, Mount Isa, Qld	6000	Uns. Note	31.12.88
Ainsworth, James, PO Box 770, Mount Isa, Qld	5000	"	"
Blanks, Elsie, Sunnydale Rest Home, 247 Military Rd, Semaphore, SA	1000	"	30.9.88

9451

Unclaimed Moneys Act 1962

Register of Unclaimed Moneys held by the—

Name of Owner on Books and Last Known Address	Total Amount Due to Owner	Description of Unclaimed Money	Date when Amount first became Payable
\$			
ABERFOYLE LIMITED			
Atkinson, Philip G, 3 Transfield Ave, Healy, Mount Isa, Qld	22.48	Dividend	5.8.88
Bamford, Harold L (estate of), c/o 41/390 Toorak Rd, South Yarra	18.63	"	"
Blair, Francis J (estate of), c/o Arthur E Ferguson, 2 Willow St, Malvern	12.50	"	"
Bowen, Ida, 81 Prospect Rd, Newtown	11.63	"	"
Bowles, Eileen P, PO Box 79, Nakuru, Kenya, Africa	12.50	"	"
Boyle, James C, c/o Price Waterhouse, 215 Spring St, Melbourne	49.00	"	"
Britter, Myra A, Unit 4/53 Finch St, East Malvern	16.63	"	"
Brown, Joan M, 20 Dudley St, Rainsworth, Qld	14.00	"	"
Browne, David G, 13 Tartane La, Dymchurch, Kent, UK	25.03	"	"
Burns, Jean M, PO Box 39, Bonaire, Antilles, Netherlands	28.00	"	"
Campbell, Martin T, c/o Orlando Mines, Tennant Creek, NT	49.00	"	"
Caughey, Wendy, RMB 5019, Cobram	21.00	"	"
Cheung, Edward, c/o Price Waterhouse Share Department, 215 Spring St, Melbourne	25.03	"	"
Cheung, Ned, c/o Price Waterhouse Share Department, 215 Spring St, Melbourne	280.00	"	"
Cole, Malcolm F, 6 Dunoon Ave, East Brighton	11.63	"	"
Collett, Winifred F, 54 Birchwood Rd, Petts Wood, Kent, UK	20.20	"	"
Cooke, Nan E, PO Box 81, Port Moresby, TPNG	14.00	"	"
Cunial, Chris, Ampol Distributors, Griffith, NSW	14.00	"	"
Davie, George E, PO Box 83, Essendon	21.88	"	"
Davis, John A, 15 Mittabah Rd, Hornsby, NSW	16.63	"	"
Deeble, Robert, Dennis, Edwin and Stokes, Barry, c/o Price Waterhouse Share Department, 215 Spring St, Melbourne	17.50	"	"
Doery, Edith M (estate of), c/o M A and R L Britter, Unit 4/53 Finch St, East Malvern	16.63	"	"
Douglas, Lola R, 23 Mona St, Mona Vale, NSW	83.30	"	"
Ellis, Peter D, PO Box 384, Rosny Park, Tas	11.63	"	"
Falkinburg, James M, 13435 Bessemer St, Van Nuys, California, USA	11.03	"	"
Fenton, Jennifer A, 2 Dixon St, Malvern	35.00	"	"
Fergusson, Bill W, c/o Price Waterhouse Share Department, 215 Spring St, Melbourne	21.00	"	"
Forby, Keith, 104 Bower Rd, Semaphore Park, SA	12.50	"	"
Franks, Peter H, 613 Rathdowne St, Carlton	17.50	"	"
Gallup, Albertus L (estate of), c/o Price Waterhouse Share Department, 215 Spring St, Melbourne	35.00	"	"
Gillham, Roy W, 30 James St, Surrey Hills	35.00	"	"
Gordon, Mildred, c/o Price Waterhouse Share Department, 215 Spring St, Melbourne	87.50	"	"
Griggs, Donald N and Linforth, Frank E, 11 Copthall Crt, London, UK	56.25	"	"
Groundwater, Greta M, 39 Beach Rd, Brighton	14.00	"	"
Handlesman, Salomon, c/o Toronto Manuf Co Pty Ltd, 183 Flinders La, Melbourne	36.65	"	"
Harrop, Leonard B, c/o G Curran, 140 Phillip St, Sydney, NSW	25.03	"	"
Haydon, Michael J, 67 Macleay St, Potts Point, NSW	14.00	"	"
Healer, Molly, 23 Lawrence St, Launceston, Tas	14.95	"	"
Ho, Katherine K, c/o Hong Kong Oxygen Co Ltd, Greenland House, Ma Tau Wei Rd, Hong Kong	14.95	"	"
Holland, Margaret T, Lot 6 Pinehill Dve, Pakenham	15.83	"	"
Hopkins, Elsie E, Unit 7, Cnr Nile and Camperdown Sts, Coffs Harbour, NSW	12.50	"	"
Hume, Kevin, 4/31 Forsyth St, Kingsford, NSW	28.00	"	"

Unclaimed Moneys Act 1962

Register of Unclaimed Moneys held by the—

Name of Owner on Books and Last Known Address	Total Amount Due to Owner	Description of Unclaimed Money	Date when Amount first became Payable
\$			
ABERFOYLE LIMITED—continued			
James, Bernard, 6 Erin St, West Richmond	49.95	Dividend	5.8.88
Kitchen, Clifford J, 46 Braeside St, Wahroonga, NSW	60.10	"	"
Lee, Michael B, Mount Lofty House, Summit Rd, Crafers, SA	16.63	"	"
Levy, Alix G, 11 Beech Grove House, Beech Gve, Harrogate, UK	16.63	"	"
Lim, Elaine M, Private Box 5405CC, Melbourne	11.28	"	"
Ma, Leong-on, PO Box K149, Kowloon Central Post Office, Hong Kong	25.03	"	"
Maguire, Lorna I, 147 Northumberland St, Liverpool, NSW	33.33	"	"
Marrache, Abraham S (estate of), c/o Capel-Cure Myres, Bath House, Holborn Viaduct, London, UK	56.25	"	"
Mass-Kee Manufacturing Co Pty Ltd, 28 Ridge St, Merrylands, NSW	18.20	"	"
Maxfield, Douglas L, 19 Madden Ave, Glenhuntly	18.20	"	"
Maxwell, Raymond D, 29 Sunnyside Ave, Horsham	42.00	"	"
McAleer, Frederick J, PO Box 1077, Mackay, Qld	17.50	"	"
McCarthy, Donald G, 32 Kings Pde, Ulverstone, Tas	16.28	"	"
McCulloch, Robert, 146 Liberty Pde, West Heidelberg	12.50	"	"
McGauran, Daria, 73 Erin Street, Richmond	12.50	"	"
Neubecker, Jennifer C, 168/170 Mount Eliza Way, Mount Eliza	21.25	"	"
Nunn, Robin, 54 Gipps St, East Melbourne	28.88	"	"
Offenberg, Arnold C, 5 Fogarty St, Edge Hill, Cairns, Qld	14.00	"	"
Olstein, Zena, c/o Price Waterhouse Share Department, 215 Spring St, Melbourne	20.20	"	"
Owens, Janet M, 2 Balcombe Park Lane, Beaumaris	12.50	"	"
Perkins, Kenneth Y (estate of), c/o David and Roy Thomas, 21 Newtown Rd, Mumbles, Swansca, UK	28.08	"	"
Pienz, Hubert P, 58 Glaisher Pde, Cronulla, NSW	23.28	"	"
Pinder, Joan E, c/o Price Waterhouse Share Department, 215 Spring St, Melbourne	105.00	"	"
Poupoulas, Demetrius P, c/o Price Waterhouse Share Department, 215 Spring St, Melbourne	21.00	"	"
Purves, Patricia G, 114 Burbong St, Chapel Hill, Qld	12.50	"	"
Robins, Dean W, c/o Price Waterhouse Share Department, 215 Spring St, Melbourne	21.00	"	"
Roodenburg, Henry C, 23 Hickford St, East Brunswick	14.00	"	"
Ross, Colin A (estate of), c/o Turton & McInnes, Level 30 AMP Centre, 50 Bridge St, Sydney, NSW	48.90	"	"
Ryan, Patrick J, c/o Price Waterhouse Share Department, 215 Spring St, Melbourne	12.50	"	"
Sample, George W, 1 Newcastle St, Rose Bay, NSW	11.63	"	"
Sharpe Lillian J (estate of), c/o Sharpe, W G, 2 Pigtail Rd, Warrandyte	58.28	"	"
Shepherd, James G, 211 Argyle St, Moss Vale, NSW	15.40	"	"
Smedley Arthur G, Rabaraba, Milne Bay Province, PNG	25.03	"	"
St Clair, Ronald, 8 Walker Ave, Mitcham	11.63	"	"
Stone, Anthony L, 2/21 Royden St, Moorabbin	28.00	"	"
Suspense, c/o Price Waterhouse Share Department, 215 Spring St, Melbourne	10.65	"	"
Sutton, Esme R, c/o R E Cooke, 4/225 Victoria Ave, Chatswood, NSW	21.88	"	"
Taylor, Ronald G, 107 Wolfram St, Broken Hill, NSW	18.20	"	"
Tehan, Patrick, Officer Training Unit, Scheyville, NSW	63.00	"	"
Telescourt Nominees Pty Ltd, 86 Nelson Rd, South Melbourne	12.50	"	"
Thomas, Harold B, 14 Jannali Dve, Dingley	74.98	"	"
Thompson, Dennis R, c/o Price Waterhouse Share Department, 215 Spring St, Melbourne	30.00	"	"

1274 G 17 2 May 1990

Victoria Government Gazette

Unclaimed Moneys Act 1962

Register of Unclaimed Moneys held by the—

Name of Owner on Books and Last Known Address	Total Amount Due to Owner	Description of Unclaimed Money	Date when Amount first became Payable
\$			
ABERFOYLE LIMITED—continued			
Turner, Frank G, 35 Whitmore St, Taringa, Qld	28.00	Dividend	5.8.88
Tyebally, Noorjahan F, c/o Tyebally, Shefuddin F, 6 Toronto Rd, Singapore	45.50	"	"
Van Ede, Beryl, 4 Ruddock St, Corrimal, NSW	11.63	"	"
Veron, Kathleen M, c/o Newcomb Private Nursing Home, 117 Helms St, Newcomb	11.63	"	"
Waldron, George M and McLean, Bruce C, c/o Price Waterhouse Share Department, 215 Spring St, Melbourne	28.00	"	"
Walter, Kenneth G, 4 Auvergne Ave, New Town, Tas	33.33	"	"
Wark, Ian W, 31 Linum St, Blackburn	84.53	"	"
Wesble, Gertie R (estate of), c/o Perry, W K, 4/20 Linacre Rd, Hampton	16.63	"	"
Wilks, Peter O and Beth, 48 Bowen St, Camberwell	11.63	"	"
Williamson, Peter J, c/o Price Waterhouse Share Department, 215 Spring St, Melbourne	35.00	"	"
Wilson, Joyce I (estate of), c/o Pitcher & Co, 187 Macquarie St, Sydney, NSW	24.58	"	"
Woolley, John C, 4 Eldon St, Lindisfarne, Tas	11.63	"	"
Wragg, Rosalie M (estate of), c/o Wragg, D S, 8 Gilmour Cres, Somerset, Tas	13.30	"	"
Yaxley, Hamish, 42 Tanundal St, Howrah, Tas	11.63	"	"
Y M E Investments Pty Ltd, PO Box 309, Southport, Qld	35.68	"	"
Zoland, Martin, 2 Forrest Crt, Toorak	14.95	"	"
Zwarthoed, Jacobus T, Randenbrockerweg 32, Amersfoort, Holland 9333	23.28	"	"

PARBURY HENTY HOLDINGS LTD

Avenell, Theresa, c/o 66 Headland Rd, Castle Cove, NSW	36.00	Dividend	29.4.88
Gibbons, Guy A and Todd J, 837 Cavendish Rd, Holland Park, Qld	40.00	"	"
Gorog, Peter, 63 North Rd, Elwood	40.00	"	"
Hindmarsh, Dominic A, c/o The Commercial Banking Co of Sydney Ltd, 140 Queen St, Melbourne	25.00	"	"
Hughes, Oriel G, 63 Mareeba Rd, Ashgrove, Qld	50.00	"	"
Isel Holdings Pty Ltd, PO Box 2170, North Parramatta, NSW	40.00	"	"
Krishnan, Gopala, c/o ICI (Malaysia) Holdings, PO Box 10284, Kuala Lumpur, Malaysia	10.00	"	"
Leong, Keow T, 78 Jalan Batu Tiga, Klang, Selangor, Malaysia	37.00	"	"
Needham, Gerald E, 16 Cefn Coed Gardens, Cefn Coed Rd, Cardiff, UK	10.00	"	"
Normington Nominees Pty Ltd, 237-239 Boundary Rd, Braeside	200.00	"	"
Prentice, Christine W, 22/45 Toorak Rd, Toorak	100.00	"	"
Richards, John, c/o Level 25, Rialto, 525 Collins St, Melbourne	100.00	"	"
Second Naremi Pty Ltd, 2 Monaro Rd, Kooyong	690.00	"	"
Smith, Tasman, Jim Thomson House Compound, 6/3 S01 Kasemsan 2, off Rama 1 Rd, Pratoomwun, Bangkok, Thailand	300.00	"	"
Thyne, Anthony P, 48 Waru St, Khandallah, Wellington, NZ	10.00	"	"
Mellor, Donald H, 17 Albert St, East Melbourne	100.00	Interest	15.8.88
Richards, Allister, 2 Kelvin Gve, East Prahran	400.00	"	"
Richards, Ashley, 2 Kelvin Gve, East Prahran	400.00	"	"

Unclaimed Moneys Act 1962

Register of Unclaimed Moneys held by the—

<i>Name of Owner on Books and Last Known Address</i>	<i>Total Amount Due to Owner</i>	<i>Description of Unclaimed Money</i>	<i>Date when Amount first became Payable</i>
\$			
PETERSVILLE SLEIGH LTD			
Adams, Stanley J, 9 Russett Rd, Ringwood	161.00	Dividend	24.4.86
Adkins, Elizabeth, A, RD2, Marton, NZ	29.75	"	19.11.85
Adlam, David J, P.O. Box 1209, Geelong	50.40	"	26.4.85
Adler, Leopold (estate of), c/o Doughertys, P.O. Box 77, Burleigh Heads, Qld	22.40	"	18.11.86
Agean Investments Pty. Limited, 2 Young St, Kew	359.36	"	24.4.87
Ainsworth, James, P.O. Box 770, Mount Isa, Qld	161.00	"	"
Alexander, Howard R, 52 St Vincent Ave, Remuera, Auckland, NZ	20.40	"	26.4.85
Alice Investments Pty Limited, c/o T Langcake, 23/42 Bloomfield St, Alice Springs, NT	12.00	"	"
Allan, Geoffrey T, "Cooragook", Warburton Hwy, Launching Place	57.60	"	27.4.84
Aldis, William G, 17 Edgediff Esp, Seaforth, NSW	315.00	"	19.11.85
Andersen, Jennifer A, c/o J. A. Hudson Esq, 7 Drumalbyn Rd, Bellevue Hill, NSW	40.00	"	18.11.86
Anderson, Alan K, 339 Somerville Rd, West Footscray	32.50	"	26.4.85
Angus, Fredrick R, Cardigan House, 235 St Georges Tce, Perth, WA	88.00	"	18.11.86
Ansell, Olive M, 36 Lewis St, Dee Why, NSW	95.60	"	"
Anthony, Elsie M (estate of), c/o Gray & Gray, 188 High St, Northcote	13.00	"	30.9.82
Arkley Investments Pty Limited, c/o Harrison Moore Pty Ltd, G.P.O. Box 1892, Sydney, NSW	712.00	"	18.11.86
Armstrong, John B, P.O. Box 5515, Gold Coast Mail Centre, Bundall, Qld	46.64	"	24.4.87
Armstrong, Ann F, 200-202 Pacific Hwy, Wyong, NSW	72.00	"	"
Arnold, John M, Tauri, Bathurst, NSW	42.00	"	"
Arnold, Colleen A, 2A Grand View Rd, Remuera, Auckland, NZ	20.40	"	"
Arnold, Jane I, Wongamere, Morven, Qld	12.00	"	26.4.85
Ashe, Tammy J, 11 Deodar Dve, Burleigh Heads, Qld	12.00	"	"
Aurisch, Walter D, 114 Victoria St, Malabar, NSW	49.00	"	19.11.85
Austin, John C (estate of), c/o Purvis Duncan, G.P.O. Box 1056, Brisbane, Qld	60.00	"	24.4.85
Baawn Investments Pty Limited, c/o Sever Timms & Associates, 350 Hampton St, Hampton	203.00	"	19.11.85
Badenhoppe, Elaine R, P.O. Box 470, Morwell	32.00	"	24.4.87
Baird, Jennifer, 4 Medhurst St, Kallangur, Qld	50.60	"	"
Baker, Doreen E, 16/892 Pacific Hwy, Chatswood, NSW	48.00	"	26.4.85
Balwagowan, Jessie M, Kings Rd, Moss Vale, NSW	54.30	"	"
Banks, Audrey A, Rivington, Blackall, Qld	40.80	"	18.11.86
Barber, Myra H (estate of), c/o Mr F P Barber, 80 Regent St, Moama, NSW	31.60	"	18.11.86
Barber, Paul C, 2 Gosper St, Windsor, NSW	44.00	"	"
Barclay, Thelma E, 58 Torriell Point Rd, Port Hacking, NSW	16.00	"	24.4.87
Barr-Brown, Allan J, Route 6 Box 510, Lakeland, Florida, USA	352.34	"	26.4.85
Barry, Jeffrey, (estate of), 113 Studley Rd, Heidelberg	1 144.00	"	"
Batchelor, John A, 37 Roslyn Gardens, Rushcutters Bay, NSW	66.00	"	"
Baumester, Kurt, Davidson, Rodney D, and Calvert, Noel F, A/C Est Baumei, c/o 140 William St, Melbourne	112.00	"	18.11.86
Baxter, Arthur E, P.O. Box 23, Seven Hills, NSW	48.00	"	"
Bayston, Nora T, c/o McCracken and McCracken, 414 Collins St, Melbourne	209.85	"	25.4.85
Bayview Investments Pty Limited, 568 Telegraph Rd, Pymble, NSW	24.38	"	29.3.85
Beasley, John L and Lynette K, c/o Share Department, G.P.O. Box 505H, Melbourne	20.80	"	18.11.86
Behn, Joan M, Lot 35 Hambledon Rd, Schofields, NSW	18.20	"	24.4.86

1276 G 17 2 May 1990

Victoria Government Gazette

Unclaimed Moneys Act 1962

Register of Unclaimed Moneys held by the—

<i>Name of Owner on Books and Last Known Address</i>	<i>Total Amount Due to Owner</i>	<i>Description of Unclaimed Money</i>	<i>Date when Amount first became Payable</i>
\$			
PETERSVILLE SLEIGH LTD—continued			
Bennett, Bradley, D, 37 Marlow Ave, Denistone, NSW	175.00	Dividend	19.11.85
Bennett, Frederick O, 733 Punt Rd, South Yarra	21.00	"	24.4.86
Beresford, Rosalind J, 10 Brett House Close, West Hill, London, UK	181.41	"	26.4.85
Berkman, Cecil E, 694 George St, Sydney, NSW	77.63	"	19.11.85
Bertram, Ellen K, 9 Wolai Ave, East Bentleigh	48.00	"	18.11.86
Beswick, Jacqueline U, 30 Rosalie St, Shenton Park, WA	32.00	"	"
Black, David C (estate of), c/o Whatmore Gee & Co, 20 Bridge St, Sydney, NSW	144.00	"	26.4.85
Blackmore, J, 34 Iluka Rd, Clifton Gardens, NSW	120.00	"	18.11.86
Blackmore, Colin G (estate of), c/o Perpetual Trustees, G.P.O. Box 4172, Sydney, NSW	11.94	"	31.3.87
Bland, John E and Rewa R, c/o County Court Building, 223 William St, Melbourne	75.00	"	24.4.86
Bobfam Investments Pty Limited, c/o R. D. Connellan, 18 Matthew Flinders Pl, Cronulla, NSW	216.00	"	24.4.87
Booth, Alan E, P.O. Box 230, Burnie, Tas	75.00	"	24.4.86
Bowen, Barry W, 281 Drummond St, Carlton	160.00	"	18.11.86
Braham, Katherine M, c/o Permanent Investment Building Society, 47-49 Havelock St, West Perth, WA	21.00	"	19.11.85
Brauer, Lucia G, Post Office, Wooroloo, WA	30.88	"	31.3.87
Brebner, Charles R, 118 King William St, Adelaide, SA	128.00	"	26.4.85
Breen, Brian M, 20 Suffolk Rd, North Dandenong	10.00	"	18.11.86
Brew, Cynthia A, 6/271 Rankin St, Bathurst, NSW	56.00	"	24.4.86
Brien, Douglas W, c/o Rodgers and Russell, P.O. Box 92, Walcha, NSW	199.68	"	24.4.87
Briggs, Renee R, 19 Adelaide St, Armadale	42.24	"	18.11.86
Bronco Nominees Pty Limited, No. 1 Account, c/o Brown, Lancaster & Co, 20 Loftus St, Sydney, NSW	1200.00	"	26.4.85
Brown, Michael, Unit 12, 161 Nepean Hwy, Seaford	21.45	"	24.4.86
Brown, Alexander G, Head, Neville R, 16 Wallalong Cres, West Pymble, NSW	490.00	"	"
Bruno, Wolfgang Richard, Schoenian, 34 Oxford St, Belmont	10.80	"	26.4.85
Buchan-Ford, Stuart J, 6 Lyly Rd, Allambie Heights, NSW	120.00	"	18.11.86
Buckley, Jenny L and Kim L, 6 Chrislehurst Ave, Figtree, NSW	105.80	"	24.4.86
Bucknell, Margare A, "Inglevale", Grenfell, NSW	14.00	"	19.11.85
Bulgin, John R, 30 Cintra Rd, Bowen Hills, Qld	14.00	"	"
Bunker, Leslie W, 489 Station St, North Carlton	312.00	"	18.11.86
Bunton, Robert F, c/o Veale Moore Hillyer, P.O. Box 201, Caulfield East	12.00	"	26.4.85
Burgin, Darrell R (estate of), Atkinson, Ronald and M M (estate of), c/o 457 St Kilda Rd, Melbourne	93.28	"	18.11.86
Burke, Thomas W (estate of), c/o McMahon & Broadhurst, PO Box 352, Tamworth, NSW	16.00	"	"
Burns, John, 112 Mt Pleasant Rd, Belmont	180.00	"	26.4.85
Butler, Florence M, Keilor Park Dr, Tullamarine	56.40	"	24.4.87
Butler, Patricia L, 2100 Farmingdale Cr, Manhattan, USA	11.36	"	18.11.86
Butler, Valerie, 17 Parsley St, Vaucluse, NSW	72.00	"	26.4.85
Byrne, Margaret C, 24 Raglan St South, Ballarat	144.00	"	"
Cadwallader, Harrington T, 346 Canterbury Rd, Surrey Hills	63.00	"	24.4.86
Calvert, Moya, c/o Central Share Registry, GPO Box 505H, Melbourne	280.00	"	26.4.85
Cameron, Zeerust K, PO Box 247, Sandy Bay, Tas	64.00	"	24.4.87
Campbell, Bernard F, 25 Maud St, Ethelton, SA	28.00	"	19.11.85
Carder, John C, Wicket Hill, Wrecclesham, nr Farnham, Surrey, UK	148.67	"	"
Carey, Raymond G, PO Box 612, Shepparton	35.65	"	24.4.86

Unclaimed Moneys Act 1962

Register of Unclaimed Moneys held by the—

<i>Name of Owner on Books and Last Known Address</i>	<i>Total Amount Due to Owner</i>	<i>Description of Unclaimed Money</i>	<i>Date when Amount first became Payable</i>
\$			
PETERSVILLE SLEIGH LTD—continued			
Carlos, Dorothy M, 63 Lang St, South Yarra	13.20	Dividend	24.4.87
Carroll, Malcolm V, 27 Swan St, Bairnsdale	16.00	"	"
Cash, Arnold E, 6 Standen St, Swan Hill	32.00	"	"
Cassidy, Ray, 23 Drumalbyn Rd, Bellevue Hill, NSW	18.00	"	26.4.85
Casswell, Elsie G, Glen Isla, Proserpine, Qld	32.55	"	19.11.85
Chan, Teng N, c/o G K Goh Securities Pte, 1201A Bangkok Bank Building, Cecil St, Singapore	575.07	"	26.4.85
Chan, Keong T, 4 Dalkeith Rd, Singapore	11.90	"	19.11.85
Channells, 11 Lansdowne St, Penhurst, NSW	21.00	"	24.4.86
Chapman, Margaret I, 42A Roberts St, Essendon	12.00	"	26.4.85
Chapman, Beryl J, 8 Hotchin St, Bunbury, WA	15.40	"	19.11.85
Chataway, James M, PO Box 915, Cooma, NSW	30.00	"	"
Chatterton, Freda J, Bowman Rd, RD 9, Frankton, NZ	54.40	"	18.11.86
Chew, Mary, 48 Poole Rd, 1543 Singapore	68.00	"	"
Chia, Siak K, 12 Muriel Ave, Epping, NSW	30.29	"	26.4.85
Chinn, Lorna M, "Winton", Clydebank, Sale	70.00	"	19.11.85
Choat, Malcolm S, 24 Booragul St, Beverley Hills, NSW	42.00	"	26.4.85
Christensen, Ronald S, PO Box 16, Pialba, Qld	52.50	"	24.4.86
Christopher, Terry, 16 Jennings St, Matraville, NSW	14.00	"	"
The Church of England Trusts Corp for the Diocese of Melbourne, Cathedral Building, Flinders La, Melbourne	320.00	"	18.11.86
Churchill, Clarice A, 10 Monash Ave, Como, WA	67.76	"	19.11.85
Clark, Maxwell R, Adams, Valerie R and Clark, John R, 9 Shoreham Rd, Brighton, SA	32.62	"	"
Clemence, Herbert W, Unit 34, 42-60 Capital Ave, Glen Waverley	18.00	"	26.4.85
Clemens, Cuthbert M (estate of), c/o Bowie Stringer & McBeath, PO Box 535, Christchurch, NZ	10.20	"	"
Clements, Francis J (estate of), c/o Maurice Blackburn & Co, PO Box 523J, Melbourne	14.00	"	24.4.86
Coggan Arthur J, 7 Jukes Pl, Hackett, ACT	42.00	"	19.11.85
Collett, Gwendoline J, c/o M. L. McAlpine, 78 Boundary St, Roseville, NSW	140.00	"	24.4.86
Collins, Marie A, Flat 1, 4 Maylands Ave, North Balwyn	20.48	"	18.11.86
Connolly, Justine B, 45 Conrad St, North Ryde, NSW	160.00	"	"
Cooke, David C, 42 Tahlee St, Burwood, NSW	10.00	"	24.4.87
Cooper, Janet, 42 Gilruth Rd, Kenmore, Qld	44.80	"	26.4.85
Cooper, Jeanette A, 32 Barada Cres, Aranda, ACT	56.00	"	24.4.87
Corner, Erica J, 9 Banksia St, Ettalong, NSW	73.14	"	24.4.86
Corner, Christine A, 34 Quinn Ave, Rostrevor, SA	14.00	"	19.11.85
Coulton, Janette I, Glenburnie, Manilla, NSW	15.20	"	18.11.86
Coulton, Judith A, "Alawa", Moree, NSW	14.00	"	24.4.86
Craig, Andrew L, 6 Lockerbie Rd, Thornleigh Rd, Thornleigh, NSW	76.50	"	19.11.85
Crossman, William R, Grandview Gr, North Ringwood	24.80	"	18.11.86
Crothers, James M (estate of), c/o Box Lawrence & Co, 414 Lonsdale St, Melbourne	1294.19	"	27.3.86
Cruickshanks, Mary C, Whitecourt Nursing Home, 18 Rangers Rd, Cremorne, NSW	42.00	"	24.4.86
Cullen, Nellie B, Flat 4, 164 Napier St, Essendon	22.56	"	18.11.86
Cummins, Peter E, 7 Delhi St, Bentleigh	16.00	"	"
Dalton, Anne P, c/o Registry Manager, GPO Box 505H, Melbourne	108.00	"	26.4.85
Dalton, Robert B, 64 McNeily Rd, Drouin	142.20	"	"
Daly, Edythe E, 2A Jason Pl, North Rocks, NSW	28.00	"	19.11.85
Daly, Irene F, PO Box 13, Makikihi, South Canterbury, NZ	11.90	"	"

1278 G 17 2 May 1990

Victoria Government Gazette

Unclaimed Moneys Act 1962

Register of Unclaimed Moneys held by the—

Name of Owner on Books and Last Known Address	Total Amount Due to Owner	Description of Unclaimed Money	Date when Amount first became Payable
	\$		
PETERSVILLE SLEIGH LTD—continued			
Davies, Kevin Mark, 15 Telemon St, Beaudesert, Qld	83.88	Dividend	26.4.85
Davies, Lewis Foster, 7 Queen St, Croydon, NSW	18.00	"	"
Dawson, Grace J, 473 Moreland Rd, Pascoe Vale South	360.00	"	"
Deland, Maureen G, 3 Cochrane Rd, Thirroul, NSW	168.00	"	24.4.86
De Saille, Carolyn G, RMB 2019, The Ridge Way, Queanbeyan, NSW	42.00	"	26.4.85
Dockett, Virginia A, c/o Post Office, Yarwin, Qld	180.00	"	"
Dohnt, Peter, PO Box 429, Plympton, SA	14.00	"	24.4.86
Donaldson, David J, 2 Fink Crt, Donvale	11.20	"	24.4.87
Donnan, Irene, 4/11 Waverley Cres, Bondi Junction, NSW	80.00	"	18.11.86
Donoghue, Margaret K (estate of), c/o The Union Fidelity T/T Co of Australia Ltd, GPO Box 493, Sydney, NSW	70.00	"	19.11.85
Dowling, Geoffrey A, 17 Albury Rd, North Balwyn	144.00	"	26.4.85
Dowling, Kyran F, 20a Jennings St, Sandringham	108.00	"	"
Dowling, Mary U (estate of), c/o J T Dowling, 14 Margarita St, Hampton	10.64	"	24.4.87
Dowswell, Theo J, 23 Crown St, Henley via Gladesville, NSW	56.00	"	18.11.86
Duffy, John F, 356 Macquarie St, Windsor, NSW	16.00	"	"
Duffy, Andrew S, "Inverary", Bransholme	16.00	"	24.4.87
Dunn, Richard E, 213 Burwood Rd, Burwood	136.00	"	18.11.86
Durack, Noel F (estate of), c/o D J Humann, 12a Tivoli St, Mosman, NSW	250.00	"	24.4.87
Durman, Ethel M J, c/o Naracoorte Home for the Aged, PO Box 645, Naracoorte, SA	75.90	"	19.11.85
Dwyer, Kathleen M, 8/150 Wellington St, Bondi, NSW	40.00	"	18.11.86
Dyson, Elsie R, 4 School St, South Geelong	40.00	"	24.4.87
Edenborough, James A, "Longwood", Coomba Rd, Coomba Bay, NSW	10.85	"	19.11.85
Edenglassie Pty Limited, Spring Hill, NSW	28.24	"	24.4.87
Edson, Stephen and Stralia, 17 Albert St, Wagga Wagga, NSW	30.00	"	26.4.85
Edwards, Betty C, 82 Nepean Hwy, Mentone	144.00	"	"
Edwards, Graeme, Wisemans Ferry Rd, South Maroota, NSW	239.76	"	"
Ellis, Emily, 16 Thornton Cres, Old Coulsdon, Surrey, UK	68.00	"	18.11.86
Ellis, Peter J, 89 Victoria St, Grafton, NSW	84.00	"	26.4.85
Evans, Warren J, 102 Witta Circle, Noosa Heads, Qld	10.00	"	24.4.87
Evans, Hannah M A, 1st Wen, Pembanc Fishguard, Pembrokeshire, Wales, UK	39.64	"	"
Evans, Anthony R (estate of), c/o Gabriel Ruddy & Garrett, GPO Box 2060, Brisbane, Qld	21.00	"	19.11.85
Everist, Margaret J, 51 Taylor St, Roma, Qld	44.00	"	26.4.85
Eyeglass Envelopes Pty Limited, 90 Bay St, Port Melbourne	168.00	"	19.11.85
Fenton, Anthony G H, 10 Recreation Ave, Roseville, NSW	70.00	"	"
Feren, Barry, Ferenbach, Sol M and Malka, c/o 365 Alma Rd, North Caulfield	46.80	"	24.4.86
Fischer, Ladislav and Hana, 88 Beach St, Coogee, NSW	35.70	"	"
Fitzmaurice, Peter W, 22/172 Mill Point Rd, South Perth, WA	150.00	"	19.11.85
Flanagan, Michael, c/o B P Nanscawen, 520 Collins St, Melbourne	46.00	"	24.4.86
Folland, Nicola A, 2/18 Gothenburg Cres, Darwin, NT	32.00	"	18.11.86
Foote, Monica R, 359 Pacific Hwy, Asquith, NSW	48.00	"	"
Foratract Pty Limited, c/o Peter Morgan, Dunhill Morgan & Macready, 34 Hunter St, Sydney, NSW	147.00	"	19.11.85
Foster, John W, "Asterley", 4 Thornley St, Leichardt, NSW	154.00	"	"
Foster, Jessie M, 25 Sir Henry's Pde, Faulconbridge, NSW	60.40	"	24.4.87

Unclaimed Moneys Act 1962

Register of Unclaimed Moneys held by the—

Name of Owner on Books and Last Known Address	Total Amount Due to Owner	Description of Unclaimed Money	Date when Amount first became Payable
\$			
PETERSVILLE SLEIGH LTD—continued			
Fraser, Lorna A. c/o The Union Fidelity Trustee Co of Aust Ltd, Melbourne, GPO Box 888G, Melbourne	88.00	Dividend	24.4.86
Frazer, Barry N, 110 Cherry Rd, Warners Bay, NSW	81.62	"	19.11.85
Freedman, Mary L, 50 Bourke Cres, East Geelong	56.00	"	24.4.87
Freedman, Robert L, 34 McDonald St, East Geelong	16.00	"	"
Fuller, Jeanette D, c/o J D McKenzie, 1/17 Rockley Rd, South Yarra	13.20	"	26.4.85
Gadd, Lorna D, Greenstone Lodge, Temora, NSW	102.00	"	24.4.86
Gage, Gloria P, 10/34 Woolcott St, Waverton, NSW	40.00	"	18.11.86
Gallash, Frank E, PO Box 667, Mandurah, WA	14.00	"	19.11.85
Gardner, Meagan M, 20 Dobson Ave, Pooraka, SA	122.40	"	26.4.85
Garling, Robert S, 125 Nicholson Pde, Cronulla, NSW	24.00	"	18.11.86
George, Doris, Muraban, Old Gippsland Rd, Lilydale	16.00	"	24.4.87
Gilmour, Arthur J, 5 Norwood Ave, Carlingford, NSW	18.00	"	26.4.85
Gilpin, John R B, 36 Foot St, Frankston	33.60	"	18.11.86
Glaser, Ilse V, c/o Share Department, GPO Box 505H, Melbourne	144.00	"	26.4.85
Glass, Kenneth D, St. Pauls Professional Building, Suite 812, 5959 Harry Hines Bld, Dallas, Texas, USA	48.46	"	19.11.85
Glennsun Investments Pty Limited, c/o MacLean & Patterson, 260 Auburn Rd, Hawthorn	92.00	"	24.4.86
Goldman, Robyn J, 2 Pental Rd, North Caulfield	42.00	"	26.4.85
Goodfellow, Thomas B, PO Box 36, Auckland, NZ	260.26	"	"
Goodman, Graham D, 1 Palmerston Ave, Glebe Point, NSW	21.28	"	18.11.86
Gordon, Lucia M, PO Box 830, Bowen, Qld	16.08	"	26.4.85
Gosling, Simon, 28 Gilda Ave, Wahroonga, NSW	25.28	"	24.4.87
Gray, Rhyley, c/o 81 Alexander Cres, Bayview, NSW	58.24	"	26.4.85
Green, William P, c/o Jefoto Pty Ltd, 31-33 Hume St, Crows Nest, NSW	110.00	"	19.11.85
Grentia Pty Limited, 17th Floor, 461 Bourke St, Melbourne	480.00	"	24.4.87
Griffith, William R, c/o Paramount Plastic (Aust) Pty Ltd, 1710 Sydney Rd, Campbellfield	81.62	"	19.11.85
Guenther, Julia M, 140 Badimara Street, Waramanga, ACT	30.00	"	24.4.86
Lt/Col. Gye, Anthony H, c/o Lloyds Bank Limited, 9/11 High Street, Kidlington, Oxford 204, UK	41.65	"	"
Hack, Neville R, c/o N. H. E. Weller, 15 Rosedale Rd, Gordon, NSW	469.00	"	"
Haddy, Lesley F, 12 Moore St, East Brighton	78.00	"	27.3.86
Hales, Elisabeth D, 3 Arkaringa Cres, Black Rock	87.36	"	26.4.85
Hall, Winston R, and Powling, Marjory D, 'Mirimar' Burrumbuttock, NSW	40.81	"	19.11.85
Halse, Douglas, R (estate of), c/o Walter S Norman, 90 Princess Street, Kew	21.00	"	26.4.85
Ham, Peter Mcrae, 6 Donn Cl, East Rosanna	12.00	"	"
Hamilton, Margaret J, PO Box 433, Devonport, Tas	52.80	"	24.4.87
Hancy, Noel, 6 Park St, West Preston	67.20	"	26.4.85
Harden, Dorothy M, c/o G. Waite, 3 Katrina St, Doncaster	120.00	"	19.11.85
Hargreaves, John P, 11 Kirkoswald Ave, Mosman, NSW	11.28	"	24.4.87
Harvey, Esther M (estate of), c/o Public Trust Office, M 946 GPO, Perth, WA	78.75	"	"
Hassall, Judith L, 42 Shirley Rd, Wollstonecraft, NSW	36.00	"	18.11.86
Hawkes, John B (Snr), PO Box 111, Ocean Gve	24.00	"	24.4.87
Haythornwhite, Edward I, 68 Cumnor Road, Wootton Boars Hill, Oxford, UK	27.20	"	18.11.86
Heale, Ross, E, 17 Dorrington Ave, Glen Iris	80.00	"	26.4.85
Healy, Anne M, 37 Spindle St, Palm beach, Qld	18.64	"	24.4.87
Heaslip, Harry N, PO Box 22, Gunning, NSW	38.78	"	19.11.85

Unclaimed Moneys Act 1962

Register of Unclaimed Moneys held by the—

<i>Name of Owner on Books and Last Known Address</i>	<i>Total Amount Due to Owner</i>	<i>Description of Unclaimed Money</i>	<i>Date when Amount first became Payable</i>
\$			
PETERSVILLE SLEIGH LTD—continued			
Hedges, Judith M (estate of), c/o Wood Linden & Rich, 3rd Floor, 117 York St, Sydney, NSW	69.00	Dividend	24.4.86
Hely, Andrew H (estate of), 13 Homebush Rd, Khandallah, Wellington, NZ	20.40	"	24.4.87
Hensley, Henry J (estate of), c/o Somerville Laundry Lomax & Stone, PO Box 26, Lismore, NSW	104.00	"	29.3.85
Heppell, Kenneth, W, Tschampion Rd, Cockatoo	59.80	"	26.4.85
Higgs, Helen M, 12/92 The Avenue, Parkville	80.00	"	18.11.86
Higham, Ian H, PO Box 93, Applecross, WA	300.00	"	24.4.86
Hill, Malcolm C, 330A Bridge Rd, Richmond	288.00	"	26.4.84
Hillier, John D, 1/31 Fairlight St, Fairlight, NSW	48.00	"	18.11.86
Hilton, Janet M, 40 Princes St, Ryde, NSW	130.56	"	31.10.83
Ho, Fong, Flat 1/8-12 Hunter St, Lewisham, NSW	60.00	"	26.4.85
Hogg, Joy, 1 Ruthven Way, Ringwood East	42.00	"	24.4.86
Holder, Joan, 2/12 Newhaven Dve, Howrah, Tas	22.00	"	18.11.86
Holyman, Geoffrey J, 32 Humble St, East Geelong	60.00	"	19.11.85
Hon Wan Pty Limited, c/o Wong & Mayes, PO Box H169, Australia Square, Sydney, NSW	280.00	"	18.11.86
Hooper, Elizabeth H, Bramston St, Tarragindi, Qld	48.00	"	"
Hooper, Audrey E, 104 Kooyong Rd, Armadale	56.00	"	26.4.85
Hoppe, Richard A, PO Box 195, Hawthorn	109.50	"	19.11.85
Horan, Ursula, 49 Roe St, North Bondi, NSW	32.00	"	18.11.86
Hosking, Constance E, c/o R. Hosking, 59 Minnamurra Crescent, Tamworth, NSW	226.87	"	1.11.84
Host, Emily O (estate of), c/o Ralfe & Co, PO Box 32, Nelson, NZ	61.20	"	26.4.85
Howell, Ronald G, 4/35 Narong Rd, North Caulfield	13.98	"	"
Howley, Dorothy E (estate of), Hill Thomson & Sullivan, 58 Pitt St, Sydney, NSW	98.00	"	19.11.85
Hughes, Mary E (estate of), c/o Pearn & Cook, PO Box 173, Bentleigh	56.00	"	18.11.86
Hughes, Judith Anne, 98/50 Whaling Rd, North Sydney, NSW	108.00	"	26.4.85
Hulst, Margery L (estate of), C/o A. R. Baldwin Son & Oates, PO Box 45, Gordon, NSW	13.98	"	"
Human, John H, 1502 Eastpoint Tower, 235 New South Head Rd, Edgecliff, NSW	18.00	"	"
Humphrey, Marjorie M, "Five Oak Green", Payne and Teviot Rds, Jimboomba, Qld	10.00	"	24.4.87
Humphrys, Catherine J, Cromdale, Echuca	35.20	"	18.11.86
Hunt, Andrew R, Looker Rd, Echuca Village	392.00	"	26.4.85
Hutchinson, Ellen C (estate of), c/o Parry Ware & Carroll, 15th Floor, 111 Elizabeth St, Sydney, NSW	49.00	"	24.4.86
Hutton, Jessie, M, 14 Rangeview Ave, Chadstone	154.00	"	19.11.85
I'Anson, George E, Burton, Graham S and Espie, Una M, c/o PO Box 135, Charleville, Qld	34.80	"	24.4.87
Imlach, John, 274 Esplanade, Island Bay, Wellington, NZ	34.69	"	24.4.86
Innes, Claude (estate of), c/o Flory Czarny & Associates, 178 High St, Prahran	20.16	"	19.11.85
Innes, Myrtle R, 56 Shirley Rd, Wollstonecraft, NSW	60.00	"	"
Ireland, Monna P, 778 South Titirangi Rd, Auckland 7, NZ	202.30	"	"
Irwin, Ian P, PO Box 238, Winton, Qld	72.00	"	26.4.84
Ison, Jean H, PO Box 28, Broadwater, NSW	42.00	"	19.11.85
Jaccoud, Barbara J, Embassy of Switzerland, PO Box 30752, Nairobi, Kenya, East Africa	84.00	"	"
Jackson, Barry L and Neil G, 2 Littlejohn Rd, North Ringwood	64.00	"	18.11.86

Unclaimed Moneys Act 1962

Register of Unclaimed Moneys held by the—

<i>Name of Owner on Books and Last Known Address</i>	<i>Total Amount Due to Owner</i>	<i>Description of Unclaimed Money</i>	<i>Date when Amount first became Payable</i>
\$			
PETERSVILLE SLEIGH LTD—continued			
Jackson, David B, Flat 1, 54 Martin St, Warners Bay, NSW	44.00	Dividend	24.4.86
Jackson, Jessie M, Flat K11, Sloane Avenue Mansions, Sloane Ave, London	17.85	"	"
Jaffe, Linda K, c/o Dr S. Horowitz, 46 Kitchener Rd, Milford, Auckland 7, NZ	17.00	"	18.11.86
James, Kenneth B, Gilgai, 83 Victoria Rd, West Pennant Hills, NSW	40.00	"	"
James, Nicholas, A, 7 Champion St, Brighton	84.00	"	19.11.85
Jay, Pearley A and Leslie M, 5 Laurence Ave, Bundeena, NSW	176.00	"	24.4.87
Jelbart, Kenneth P, Boggabri, Tarwin Lower	10.50	"	24.4.86
Jenkin, Peter, c/o E. C. Jenkin, 14 Specimen Hill Rd, Golden Square	20.00	"	18.11.86
Jenkins, David P, 7/16 Margaret St, Five Dock, NSW	64.00	"	24.4.87
Jenkinson, James A, 21 Chambers St, South Yarra	24.00	"	"
Jennings, Evelyne A, 61 Linda Cres, Hawthorn	40.00	"	18.11.86
JNI Investments Pty Limited, RSD 4815, Walker Flat, SA	240.00	"	"
Johnjen Pty Limited, 133 Marion Rd, Richmond, SA	63.00	"	19.11.85
Johnson, Peter F (estate of), c/o Adamson & Kyle, PO Box 742, Southport, Qld	72.00	"	26.4.85
Johnson, Ida J, 17A Raglan St, North Ballarat	51.52	"	24.4.86
Johnston, Jean M, c/o Dettman and Dettman, 45 Neridah St, Chatswood, NSW	180.00	"	26.4.85
Jonbar Investments Pty Limited, c/o F. M. Talbot & Co., 28 O'Connell St, Sydney, NSW	21.00	"	24.4.86
Jones, Nellie B, c/o Westpac Banking Corp, 335-339 Collins St, Melbourne	90.00	"	"
Jones, Susan M, Te Mara, Ihumatao Rd, Mangere S E 5, Auckland, NZ	122.40	"	26.4.85
Jones, Lorraine M, 163 Golden Four Dve, Bilinga, Qld	21.00	"	24.4.86
Jones, Dionne, PO Box 545, Manurewa, South Auckland, NZ	34.00	"	24.4.87
Jones, Frederick E and Amber K, 108 Sellars St, Greensborough	165.00	"	19.11.85
Jopp, Robert McLennan, Kokonga, Central Otago, NZ	13.69	"	"
Julius Geiger Pty Limited, 3rd Floor, 259 Collins St, Melbourne	192.00	"	18.11.86
Kalowski, Hendrik, 29 Beresford Rd, Rose Bay, NSW	87.00	"	26.4.85
Keenan, Cathleen, Flat 2, 48 Sutherland Rd, Armadale	30.00	"	24.4.86
Kelly, Monica E, 43 Coronation Pde, South Strathfield, NSW	24.40	"	"
Kendall-Baker, Jacqueline, 94 Birriga Rd, Bellevue Hill, NSW	23.10	"	"
Kennedy, Robert W, 12 Hereford Ave, Hahndorf, SA	12.00	"	26.4.85
Kenny, Gertrude M (estate of), c/o D. Scott, 106 Katrina St, Blackburn North	180.00	"	"
Kent Steering and Brake Co. Pty. Ltd, c/o Priestley and Morris, 3rd Floor, 450 Little Collins St, Melbourne	24.00	"	"
Killin, Peter G, c/o Ayr High School, Ayr, Qld	72.00	"	"
King, Garry R, 14 Bruce St, Ryde, NSW	56.00	"	24.4.86
King, Neff H, 14 Ashleigh Cres, Miramar, Wellington, NZ	20.40	"	18.11.86
King, John L, 14 Linden St, Clifton Beach, Qld	24.00	"	"
Kiosoglous, Mary A and John A, 21 Sixth Ave, St Peters, SA	14.00	"	24.4.86
Kiosoglous, John A, c/o Adelaide Childrens Court, 75 Wright St, Adelaide, SA	40.00	"	"
Kirwan, Eugene K, PO Box 177, Lake Cargelligo, NSW	150.00	"	19.11.85
Kitchen, Norma A, "Cooinda", 1/83 The Esplanade, Torquay	14.00	"	"
Knight, Norma V, 104 Oleander Dve, Ashgrove, Qld	15.60	"	26.4.85
Knowles, Mary-Ellen, PO Box 418, Kalgoorlie, WA	209.88	"	"
Kolago, Wladyslan, 10 Kinkade Ave, Plympton North, SA	13.98	"	"
Kortum, Gary R and Louise V, c/o Broadbeach Investments, 27 Brandon St, Burwood	14.00	"	19.11.85

1282 G 17 2 May 1990

Victoria Government Gazette

Unclaimed Moneys Act 1962

Register of Unclaimed Moneys held by the—

<i>Name of Owner on Books and Last Known Address</i>	<i>Total Amount Due to Owner</i>	<i>Description of Unclaimed Money</i>	<i>Date when Amount first became Payable</i>
\$			
PETERSVILLE SLEIGH LTD—continued			
Krauss, Laurie L, 1 Gildan St, North Balwyn	105.00	Dividend	26.4.85
Krieg, Barbara K, 1/16 Undine St, Five Dock, NSW	28.00	"	"
Kube, Thelma A, Flat 5, St Margarets, 100 Toorak Rd West, South Yarra	19.20	"	"
Lam, Lucia, 4 Railway Ave, Drouin	99.00	"	"
Lanceley, Jennifer J, 266 Burns Bay Rd, Lane Cove, NSW	18.64	"	24.4.87
Land, Eugen, c/o A S Lamrock & Son, PO Box 330, Penrith, NSW	682.40	"	18.11.86
Lane, Joan, 886 Swanston St, Carlton	70.50	"	26.4.85
Lane, Maree, 13 Faulkner St, Armidale, NSW	104.00	"	"
Lawrence, Vincent F, 2 Clareville Ave, Dolls Point, Sans Souci, NSW	11.62	"	24.4.86
Lawson, Hettie D, 15 Turana St, Coombabah, Qld	28.00	"	"
Layman, Kenneth R, 43 McIntosh St, Mascot, NSW	26.00	"	26.4.85
Lee-Jones, Brian E, "Riverdale", Porewa, Marton, NZ	13.60	"	24.4.87
Lees, William D, PO Box 97, Lae, PNG	88.75	"	26.4.85
Leonard, Christopher B, c/o Sherwood McKerr & Co, PO Box 191, Brookvale, NSW	15.40	"	19.11.85
Leopold, Ernest A, 173 Kooyong Rd, Caulfield	384.00	"	18.11.86
Leslie, Margaret F (estate of), c/o Wonderley & Hall, PO Box 838, Toowoomba, Qld	56.00	"	26.4.85
Leslie, Norman H, 67 Hamilton Rd, Herne Bay, Auckland, NZ	10.95	"	24.4.87
Lester, Arthur F, "Calwalla", Box 183, Cohuna	35.42	"	19.11.85
Lethlean, Evan M, 22 Princes St, McMahon's Point, NSW	600.00	"	"
Leventhal, Alexander J, 11 "Tamarisk Gardens", 2 Reed St, Cremorne, NSW	48.00	"	26.4.85
Lever, William H, 4 Peace Cres, Balgownie, NSW	28.00	"	"
Lever, Connell G, 478 Fraser St, Greerton, Tauranga, NZ	20.40	"	24.4.87
Lever, Brian N, 8 Whiton St, Mount Waverley	64.00	"	18.11.86
Lewis, Joyce, "Tynedale", PO Box 1020, Cooma, NSW	112.00	"	"
Lind, Paula, c/o P F Lind, 9 Bell St, Gordon, NSW	273.70	"	19.11.85
Lips, Susan E, 3 Clyde St, Randwick, NSW	49.00	"	24.4.86
Lipsing Pty Ltd, c/o R. J. Whitney, 82 Beaconsfield Rd, Chatswood, NSW	24.00	"	24.4.87
Lithgow, Donald J and Halse, Helen V, c/o 3 Zetland Rd, Mont Albert	80.00	"	26.4.85
Lloyd, Gregory E, 16 Viewpoint Ave, Glen Waverley	16.00	"	18.11.86
Lockwood, David N, 68 Harold St, Middle Park	360.00	"	19.11.85
Logan, Margery A (estate of), c/o D. B. Logan, 1296 Glenhuntly Rd, Carnegie	30.29	"	26.4.85
Longfield, Francis A, 84 Robinson Rd, Hawthorn	180.00	"	"
Loomes, Gregory W, 42 Malsbury Rd, Normanhurst, NSW	108.00	"	"
Low, David K, Box 125, Clayton	20.00	"	18.11.86
Lucas, Nancy P, 5 Clearview St, Beaumont, SA	16.00	"	"
Luke, Kenneth, 1367 Nepean Hwy, Cheltenham	12.00	"	26.4.85
MacGregor, Mary M, 10/55 Alexander Dve, Mt Lawley, WA	102.52	"	19.11.85
Mackie, Doreen, 21 Bundinla Ave, Mount Riverview, NSW	392.00	"	26.4.85
Maclean, Daniel E, 84 Clinton St, Orange, NSW	20.00	"	18.11.86
MacMillan, Moira A, 14 Derwent St, Lyons, ACT	12.00	"	26.4.85
MacMillan, Moira A, 16 Puerta St, Burwood	149.28	"	18.11.86
Mahar, Heather M, 77 Longview Rd, Croydon	72.00	"	26.4.85
Malone, Leon J, 22 Haven St, Merrylands, NSW	42.00	"	19.11.85
Mandl, Kamilla, 3 Boden Ave, Strathfield, NSW	15.60	"	24.4.87
Marmo, Bruno A, PO Box 262, Shepparton	123.20	"	18.11.86
Marshall, Leslie, 49 Henry St, Melton	12.00	"	26.4.85
Marshall, Linda, 9 Wilson St, Healesville	10.00	"	24.4.87
Martin, William A, 12 Stephen St, Willoughby, NSW	26.00	"	26.4.85

Unclaimed Moneys Act 1962

Register of Unclaimed Moneys held by the—

Name of Owner on Books and Last Known Address	Total Amount Due to Owner	Description of Unclaimed Money	Date when Amount first became Payable
\$			
PETERSVILLE SLEIGH LTD—continued			
Martinez, Minnie L, Anzac Ave, Mareeba, Qld	88.00	Dividend	26.4.85
Mason, Joan M, 23 Mary St, St Kilda West	83.20	"	"
Mason, June M, 4 Fordham Rd, Hawthorn	14.00	"	"
Mason, Christopher N, 5 Duxson Dve, Templestowe	220.40	"	26.4.85
Mason, Robyn A, 5 Duxson Dve, Templestowe	38.40	"	"
Masson, Ronald P, 11 Read St, Blakehurst, NSW	15.20	"	18.11.86
Matthews, Leonie R, Giffard via Sale	114.31	"	24.4.86
Mayne, David, 25 Casuarina Cres, Berriedale, Tas	34.16	"	24.4.87
Mazzeo, Nicholas, 3 Knight St, Loganlea, Qld	12.00	"	26.4.85
McAllister, Leslie, 13/16 Darley St, Mona Vale, NSW	105.80	"	24.4.86
McArthur, Colin S and Lorna P, 24 Somerset Rd, Glen Iris	11.20	"	24.4.87
McBride, Sally S and Anglis, Wendy E, The Old Post Office, Mickleham	20.40	"	18.11.86
McCaffery, Hugh E, 4 Clanalpin St, Mosman, NSW	24.00	"	24.4.87
McColl, Carol A, 212 Jindabyrne St, Duffy, ACT	75.00	"	24.4.86
McCorkindale, Ian H and Nesbitt, Margaret J, c/o Box 2396, Auckland, NZ	23.80	"	19.11.85
McCorkindale, Ian H, PO Box 2396, Auckland, NZ	71.40	"	"
McCormack, Sadie I, 90 Ruskin St, Elwood	62.00	"	26.4.85
McCoy, William A, 2/16 Thatcher St, Kohimarama, Auckland, NZ	147.00	"	19.11.85
McCoy, Harold P (estate of) and Veronica M, 2313 Crofton Rd, Bishopdale, Christchurch, NZ	44.20	"	26.4.85
McCulloch, Clarence E, 7 Stelling Ave, Kanwal, NSW	57.12	"	19.11.85
McCulloch, Edward J, 90 Grace Rd, Tauranga, NZ	29.70	"	24.4.86
McDonald, Veron W, 2/666 Whitehorse Rd, Surrey Hills	368.00	"	"
McDonald, Thelma G, 7/16 Maple Gve, Toorak	180.00	"	26.4.85
McDonough, Margaret, 5 Brassey St, Deakin, ACT	140.00	"	19.11.85
McDougall, Graeme V, 54 New South Head Rd, Vaucluse, NSW	37.60	"	18.11.86
McDowell, Mary, 48 Norman Hill Dve, Kororo Bay, Coffs Harbour, NSW	24.00	"	24.4.87
McIntosh, Reginald, Block 201, Bougainvillea St, Nightcliff, NT	34.98	"	26.4.85
McIntosh, Ian D, 15 Bloodwood Crt, Mooloolaba, Qld	140.00	"	19.11.85
McKenzie, John R, 31 Miller Cres, Mount Waverley	12.00	"	26.4.85
McKeon, Harriet M, 43 Austin St, Newtown	32.00	"	24.4.87
McKeown, Deanna, 10 Harcourt Ave, Frankston	108.00	"	26.4.85
McKeown, Denis J F, Flat 5, 205 Dandenong Rd, Windsor	20.00	"	18.11.86
McLaren, Graeme C, c/o 5/153 Russell Ave, Dolls Point, NSW	21.00	"	24.4.86
McLauchlan, Mary and Mary K, c/o GPO Box 505H, Melbourne	13.00	"	31.3.87
Maclean, John M, PO Box 46, Hampton	24.00	"	18.11.86
McLintock, William J, Unit 4, 84 Wood St, Manly, NSW	49.00	"	19.11.85
McLintock, Nellie P, Unit 4, 84 Wood St, Manly, NSW	14.00	"	"
Meffan, Norman I, 25 Queens Cres, Edinburgh, Scotland	83.00	"	"
Melville, Peter K, 5/26 Alexandra Rd, East Fremantle, WA	14.00	"	"
Membrey, John W and Bryan and Colin R Thompson, Ithaca St, Frankston	105.00	"	26.4.85
Michaletos, Antonios (estate of), c/o Bryan G Turner, 39 Hunter St, Sydney, NSW	63.75	"	19.11.85
Miles, Morris W, 501 Pittwater Rd, Brookvale, NSW	72.00	"	24.4.87
Milford, Betty L, 161 Blamey Cres, Campbell, ACT	80.00	"	"
Millar, Valerie C, PO Box 132, Koorringal, Wagga Wagga, NSW	210.00	"	19.11.85
Millar, Ian D, c/o PO Box 115, Port Arlington	17.60	"	24.4.87
Millington, Thelma J and Alfred E, 40 Broad Dve, Penfields Gardens, SA	36.26	"	19.11.85
Mills, Margaret A C, 3 Cabban St, Mosman, NSW	28.00	"	"
Miskell, Jacqueline B, 25A Brassey Rd, Wanganui, NZ	53.55	"	24.4.86

Unclaimed Moneys Act 1962

Register of Unclaimed Moneys held by the—

<i>Name of Owner on Books and Last Known Address</i>	<i>Total Amount Due to Owner</i>	<i>Description of Unclaimed Money</i>	<i>Date when Amount first became Payable</i>
\$			
PETERSVILLE SLEIGH LTD—continued			
Mitchell, Gregory G, 601 Mowbray Rd, Lane Cove, NSW	76.50	Dividend	26.4.85
Mitchell, Mervyn A and Doreen A, RMB 79 Karreen A, Cattai Rd via Pitt Town, NSW	28.00	"	"
Mitchell, Ross I, 46 Cobram Ave, West Ryde, NSW	40.00	"	24.4.87
Monaghan, Michael V, 135 Comenarra Parkway, Turramurra, NSW	16.31	"	24.4.86
Monfries, Andrew and Timothy and Peter Burchell, PO Box 471, Naracoorte, SA	49.00	"	"
Montague, Marlene L, Lot 25, Murray Rd, Diamond Creek	14.70	"	19.11.85
Moore, Grace C, c/o M O'Hare, 38 The Strand, Williamstown	18.64	"	18.11.86
Moore, Jennifer M, Dafis E-4-27, Russell Offices, Canberra, ACT	24.00	"	"
Moore, Paul R, 3 Durham Crt, Dandenong	25.60	"	"
Morgan, Thomas R T, 10 Eucalypt Crt, Ararat	20.30	"	19.11.85
Morris, Josephine M, 50 Harrow Rd, Somerton Park, SA	40.00	"	24.4.87
Morutto, Jillian L, PO Box 66, Millicent, SA	52.00	"	26.4.85
Mouritsen, Doris W, 8/1 Jensen Ave, Vaucluse, NSW	49.00	"	24.4.86
Muir, Donald C, 64 Felstead St, Everton Park, Qld	42.00	"	19.11.85
Muirhead, Kenneth J, 4 McKeahnie St, Weetangera, ACT	14.00	"	24.4.86
Murakami, Hiroshi, 930-64 Fuenta Kamakura, Kanagawa Prefecture, Japan	51.20	"	26.4.85
Murnane, Catherine (estate of), c/o Corrs Pavey Whiting & Byrne, GPO Box 237E, Melbourne	35.00	"	19.11.85
Murphy, Allan, 18 Newland Pl, Engadine, NSW	72.00	"	26.4.85
Murray, Keith A and Francis J B Smith, 33 Auburn Pde, East Hawthorn	19.25	"	19.11.85
Murray, Hylda, 3 Leamington Cres, Glen Waverley	16.00	"	24.4.87
Mussen, Gerald and Petrick Meredith, Neutral Junction Station via Barrow Creek, NT	301.53	"	24.4.86
Myers, Noel F, 10 Heath St, Auburn, NSW	72.00	"	26.4.85
Nakkan, Allan E, 64 Roe St, Mayfield, NSW	20.30	"	24.4.86
Nankervis, Gwendolyn R, Shirley J Bigalow and Alyson J Williams, Jefferson's Rd, Garfield	70.00	"	19.11.85
Neave, Robert McK, 2/102 Bay Rd, Waverton, NSW	21.00	"	24.4.86
Neish, Graham B, 5 Thorburn St, Bundaberg, Qld	60.00	"	19.11.85
Nepeso Pty Limited, c/o 44 Wallalong Cres, West Pymble, NSW	49.00	"	24.4.86
Neville, Reginald F, 20 Byron St, Canterbury	42.00	"	26.4.85
Newton, Annie M, 6/22 Bellevue St, North Parramatta, NSW	48.00	"	18.11.86
Nicholson, Doreen B, 46 Albert St, Warragul	16.00	"	"
Noble, Margery, c/o Old Colonist Homes, Rushall Cres, North Fitzroy	80.00	"	"
Num, David, 17 Pendred St, Pearce, ACT	24.00	"	"
Nunn, Grace V (estate of), c/o E R Nunn, MS 454, Lowood, Qld	38.56	"	"
O'Doherty, Michael J, 69/26 198 St, Fresh Meadows, New York, USA	11.90	"	24.4.86
O'Grady, Martin J, Mt Erin, Garfield	77.00	"	19.11.85
O'Leary, Vincent, 8/9 Lismore Ave, Dee Why, NSW	40.00	"	24.4.87
O.S.K. Nominees Limited, Lee Wah Bank Building, Room 207, 2nd Floor, Kuala Lumpur, Malaysia	209.10	"	19.11.85
O.S.K. Nominees SDN Berhad, Room 207, Lee Wah Bank Building, Kuala Lumpur, Malaysia	153.00	"	"
Oakley, Elva C, 10 Beauchamp St, Deakin, ACT	40.00	"	24.4.87
Oates, Noel L, 5/39-41 Centre Dandenong Rd, Dingley	16.25	"	30.9.82
Odd Lot Nominees Pty Limited, GPO Box 4423, Sydney, NSW	34.56	"	24.4.87
O'Dea, Patrick K (estate of), c/o Bannerman Ziatas & McKenzie, 88 Maritana St, Kalgoorlie, WA	80.00	"	"
Oldham, Wayne E, Lot 33 Eades St, Boree Creek, NSW	89.60	"	24.4.86
Ong, Kim K, 75 Bourke St, Bulleen	690.00	"	"

Unclaimed Moneys Act 1962

Register of Unclaimed Moneys held by the—

Name of Owner on Books and Last Known Address	Total Amount Due to Owner	Description of Unclaimed Money	Date when Amount first became Payable
\$			
PETERSVILLE SLEIGH LTD—continued			
Onions, Meryl G, 3 Hurst St, Attadale, WA	98.00	Dividend	24.4.86
Osborne, Jessie C, 6 Buln Buln Rd, Drouin	64.00	"	24.4.87
Osmond, Martin, c/o Margaret Topham, 11 Martin Rd, Centennial Park, NSW	44.00	"	19.11.85
Owen, Janet U, Hinaiu Rd, RD 1, Waimauku, Auckland, NZ	33.32	"	24.4.87
Oxby, Myra (estate of), c/o Haille Paine & Son, PO Box 348, Bowral, NSW	32.00	"	"
Page, Peta, 10 Bennett Cres, Magill, SA	46.00	"	24.4.86
Palmer, Kathryn, W, 32 Rowland St, Kew	10.00	"	24.4.87
Papel, Yvonne M, 5 Jacka St, Essendon	72.00	"	26.4.85
Parkinson, Bevan S, "Buncrana", Texas, Qld	84.00	"	"
Parks, Barry P, 4 Fishburns Rd, Galston, NSW	14.00	"	18.11.86
Pask, John S, 14 Nonna St, North Clayton	10.00	"	"
Patterson, Howard B and John F and Holt, Eric S, c/o PO Box 1601, Auckland, NZ	65.14	"	"
Peffer, Barry A and Cheryl D, 26 Fitzroy St, Abbotsford, NSW	209.88	"	26.4.85
Perry, Norman C and Colleen T, 6 Acacia Cres, Wodonga	160.00	"	18.11.86
Peterson, John (estate of), c/o Bryan Clarke & Co, PO Box 441, Newport Beach, NSW	154.00	"	24.4.86
Petty, Gael A, Homestead Rd, Templestowe	16.31	"	19.11.85
Pike, Ian D and Nan E, Leo St, Eulo, Qld	35.00	"	"
Pitt, Barbara J, 122 Griffiths St, Balgowlah, NSW	21.00	"	24.4.86
Platt, Abraham, 19 Tara Ave, Kew	20.00	"	18.11.86
Podbury, Murray B, 5 Vanessa Crt, Frankston	13.30	"	19.11.85
Pohlman, Helena, 1/54 Lambert Rd, Indooroopilly, Qld	12.00	"	26.4.85
Poirrier, Mary A, 33 Illoura Ave, Wahroonga, NSW	14.00	"	19.11.85
Ponsonby Investments Limited, c/o L Gluckman, 102 Symonds St, Auckland, NZ	79.29	"	24.4.87
Pope, Annette M, 178 Beach Rd, Sandringham	10.00	"	"
Powell, Emmett E (estate of), c/o 1A Ludgate St, Lakemba, NSW	20.00	"	18.11.86
Quigley, Keith G, 4 Sundown Crt, Narre Warren	40.00	"	24.4.87
R and J Rumble Pty Limited, 9 Minamurra Dve, Harrington, NSW	70.00	"	24.4.86
R A & Y G Flockhart Pty Limited, 319 Coronation Dve, Milton, Qld	49.50	"	19.11.85
R G Walker Holdings Pty Limited, 2 Haberfield Rd, Haberfield, NSW	138.00	"	24.4.86
R G Worrall Pty Limited, c/o Suite 502, 13 Spring St, Chatswood, NSW	280.00	"	19.11.85
Rajah Pty Limited, c/o B Lyle, 801/349 New South Head Rd, Double Bay, NSW	240.00	"	18.11.86
Ramplin, Desmond F, PO Box 195, Charlestown, NSW	52.00	"	26.4.85
Randall, Eric, 7 Callitris Ave, Surrey Downs, SA	24.00	"	"
Rapke, Betty, 2 Berkefeld Crt, Templestowe	80.00	"	24.4.87
Ravdell, Fanny, Groom, Thomas R, Ochert, Miriam and Kappe, Ryna G, c/o 288 Edward St, Brisbane, Qld	504.00	"	18.11.86
Rawlings, Janette, Flat 8, 1216 Dandenong Rd, Murrumbidgee	41.25	"	24.4.86
Read, Kathleen M, 17 Gordon Ave, Rosslyn Park, SA	16.00	"	24.4.87
Rechter, Gail E, 205 Orrong Rd, Balacava	32.00	"	18.11.86
Reese, Ethlene B, 63 Hackthorne Rd, Christchurch, NZ	408.00	"	26.4.85
Reg Harrington Motors Pty Limited, 41 Belgrave St, Kempsey, NSW	139.98	"	"
Reichenbach, Marjorie M, 2 Lentara Rd, Bayview, NSW	320.00	"	24.4.87
Reichenbach, Gabriel S (estate of), c/o Allen Allen & Hemsley, MLC Centre, 19-29 Martin Pl, Sydney, NSW	1200.00	"	"
Reid, Gordon S, 26 Nithdale St, Pymble, NSW	48.00	"	18.11.86
Reynolds, Adrian F, 384 Wallamore Rd, Tamworth, NSW	92.00	"	24.4.86

Unclaimed Moneys Act 1962

Register of Unclaimed Moneys held by the—

<i>Name of Owner on Books and Last Known Address</i>	<i>Total Amount Due to Owner</i>	<i>Description of Unclaimed Money</i>	<i>Date when Amount first became Payable</i>
\$			
PETERSVILLE SLEIGH LTD—continued			
Rich, Rhona E, 18 Lambert Ave, Lower Sandy Bay, Tas	144.00	Dividend	26.4.85
Richards, Julie, PO Box 25A, Woolgoolga, NSW	1440.00	"	"
Richardson, Violet M, 575 Port Hacking Rd, Carlingbah, NSW	13.65	"	24.4.86
Richmond, Walter, 33 Aitchander Rd, Ryde, NSW	37.28	"	18.11.86
Ridge, Muriel B, c/o Vera Fowler & Co., PO Box 182, Malvern	217.84	"	24.4.87
Roach, Janice, Pierce, Yvonne and Kosky, Sidney, 22 Aubin St, Neutral Bay, NSW	72.00	"	26.4.85
Robbie, Lindsay B, 13 Kywong Rd, Elanora Heights, NSW	38.08	"	24.4.87
Roberts, Ben, 22 Nagle St, Upper Mt Gravatt, Qld	49.50	"	19.11.85
Robertson, Charles M and Evelyn F, 20 Alma St, Panorama, SA	26.95	"	"
Robinson, Christine, 41 Manor Rd, Taunton, Somerset, England, UK	216.65	"	26.4.85
Robinson, Lola, 33 Upper Lancaster Rd, Ascot, Qld	20.96	"	18.11.86
Robison, Belinda G, "Gunyah", Blayney Rd, Bathhurst, NSW	16.00	"	"
Robson, Elizabeth C, 41 Waverley St, Shenton Park, WA	103.60	"	19.11.85
Rodgers-Wilson, Marilyn S, 89 Lisbeth Ave, Donvale	20.00	"	18.11.86
Rodgers-Wilson, Michael M, 89 Lisbeth Ave, Donvale	20.00	"	"
Rohl, Kenneth R, Freeman, Stephen M and Morrisse, John F, c/o Blessington Judd, 19th Floor, 109 Pitt St, Sydney, NSW	42.00	"	19.11.85
Rokinder Pty Limited, 32A Malton Rd, Beecroft, NSW	19.20	"	26.4.85
Rostour Pty Ltd, 13 Owen St, Bondi, NSW	160.00	"	18.11.86
Rothberg, Ray E, Flat 5, 660 Inkerman Rd, Caulfield North	64.00	"	"
Ryan, Victor, 4 Currawang St, Carss Park, NSW	106.49	"	24.4.86
Ryan, Clifford E and Elsie L, c/o C E Ryan Pty Ltd, 588 Forest Rd, Penshurst, NSW	21.00	"	19.11.85
Ryan, Thomas H, 32 Esperance St, East Victoria Park, WA	65.16	"	26.4.85
Ryland & Fletcher Pty Ltd, Att: David Fletcher, 36 Ridge St, Gordon, NSW	184.00	"	"
Ryman, Dorothy A, c/o J B Ryman, 99 Elizabeth St, Sydney, NSW	98.00	"	19.11.85
Rymer, Peter W and Pamela A, 64 Hickson St, Merewether, NSW	150.00	"	"
Saberg, Johanna, 13 Winbourne Rd, Hazelbrook, NSW	168.00	"	24.4.86
Sample, Mildred E, 4 Deborah Ave, Bentleigh	16.00	"	24.4.87
Schmedje, Frederick E, RMB 631, Wagga, NSW	64.40	"	24.4.86
Scholtz, William A and Michael J, 7 Baker St, Brighton	12.60	"	19.11.85
Scollard, Susan L, 15 Gabriel Ave, Chadstone	13.98	"	26.4.85
Scotus, Peter J, 831 Ballarat Rd, Deer Park	68.42	"	19.11.85
Scott, Margaret J, 29 Wairarapa Tce, Fendalton 1, Christchurch, NZ	136.26	"	24.4.86
Scott, Donald W and Irene, 113/20 Atlantis West, Paradise Waters, Surfers Paradise, Qld	245.00	"	26.4.85
Senior, John M, 5/10 Claremont St, Launceston, Tas	24.00	"	18.11.86
Shaw, David M and Jan R, 5 Yarrow St, Kenmore, Qld	21.00	"	19.11.85
Sheedy, Kevin J, 318 Cotham Rd, Kew	10.00	"	18.11.86
Sheilds, Noel A, 6 Chalmers St, Port Macquarie, NSW	80.00	"	24.4.87
Simpson, Allan, 30 Errol St, North Melbourne	40.00	"	18.11.86
Simpson, William, 3 Sassafra La, Vaucluse, NSW	330.00	"	26.4.85
Singh, Harbajan, 1 Carl Pl, Kings Langley, NSW	16.00	"	24.4.87
Singleton, Stephen J, 1/18 High St, Parkes, NSW	87.45	"	24.4.86
Sinner, Lorraine C, 2 Tattersall Crt, Templestowe	13.20	"	24.4.87
Skeat, Andrew J, 25 Rosenthal St, Campbell, ACT	48.00	"	"
Skinner, Keith A, 15 Lyall St, Hawthorn	32.00	"	18.11.86
Skinner, Leslie R, c/o PO Westmeadows	615.00	"	24.4.86
Slater, James, 39 Hill St, Molong, NSW	32.00	"	24.4.87
Smith, Cecil, c/o PO Wendouree	32.00	"	18.11.86
Smith, Gerald J, 140 Queens Dr, Dunedin, NZ	183.60	"	26.4.85
Smith, Ian B, 7 Balmoral Pl, Carlingford, NSW	102.24	"	"

Unclaimed Moneys Act 1962

Register of Unclaimed Moneys held by the—

<i>Name of Owner on Books and Last Known Address</i>	<i>Total Amount Due to Owner</i>	<i>Description of Unclaimed Money</i>	<i>Date when Amount first became Payable</i>
\$			
PETERSVILLE SLEIGH LTD—continued			
Smith, Merryl and Tuckwell, Gary, 14 Cranbourne Ave, St Ives, NSW	18.90	Dividend	19.11.85
Smith, Raymond L, c/o Share Department, GPO Box 505H, Melbourne	180.00	"	26.4.85
Smith, Vincent C (estate of), c/o Public Trustee, 168 Exhibition St, Melbourne	16.50	"	26.4.85
Smith, William K, 71 Brighton St, Greystanes, NSW	120.00	"	24.4.87
Sneddon, Ross A, PO Box 216, Weston, ACT	16.00	"	"
Somerville, William J and Donald K, c/o F X O'Halloran, PO Box 104, Moe	60.58	"	26.4.85
Spencer, Eileen J, Unit 1, 144 Samuel St, Camp Hill, Qld	28.00	"	24.4.86
Stamp, Charles A, 1/29 Trafalgar St, Mont Albert	24.00	"	18.11.86
Stapleton, John V, PO Box E109, St James, NSW	200.00	"	26.4.85
Staveley Pty Limited, Box 95, PO Hunters Hill, NSW	32.00	"	24.4.87
Stephen, Francis, 8 Deborah Pl, Riverstone, NSW	24.00	"	"
Steuer, Herbert, PO Box 1427, Southport, Qld	80.00	"	18.11.86
Stevenson, Dorothy I, 3 Hampden Ave, Darling Point, NSW	24.00	"	"
Stewart, Alexander J, 11 Pratt St, Waikouaiti, Otago, NZ	53.55	"	19.11.85
Sutherland, Richard J 6 Dempster Ave, North Balwyn	22.00	"	"
Szcut, Wallace and Florence, 31 Little St, Lane Cove, NSW	32.00	"	24.4.87
Talbot, Robert J, c/o Dunn Ting & Byrne, 390 Lonsdale St, Melbourne	740.00	"	26.4.85
Taylor, David A, c/o Lily Saunders Trust (estate of), Roper & Co, PO Box 173, Waverley, NSW	2340.00	"	"
Taylor, Kenneth, Wimbourne, 11/2 Pacific St, Bronte, NSW	276.00	"	26.4.85
Telfer, Jeanie, 48 Winstanley St, Carina, Qld	204.80	"	18.11.86
The Trustees Executors & Agency Co of New Zealand, PO Box 2949, Wellington, NZ	107.10	"	"
Thiele, Frederick R, Unit 68, "Waterways", Ferry Avenue, Surfers Paradise, Qld	225.00	"	24.4.86
Thomas, Llewellyn P, 154 Burwood Rd, Croydon Park, NSW	14.00	"	"
Thompson, Fiona, 6/46 Clark Rd, North Sydney, NSW	432.00	"	26.4.85
Thompson, Susanne F, 28 Milford St, Kilsyth	14.00	"	24.4.86
Thomson, John, c/o Share Department, GPO Box 505H, Melbourne	72.00	"	26.4.85
Thomson, Thomas, 7 Edith Ave, Sandy Bay, Tas	42.00	"	19.11.85
Thon, Harry, c/o RMA, 3rd Floor, 150 Queen St, Melbourne	83.88	"	26.4.85
Thorogood, Peter J, 4 Bertel Pl, Chapman, NSW	83.88	"	"
Tingay, George W, 5 Barton St, Shepparton	14.00	"	24.4.86
Tingey, Peter W, Top Flat, 4 Shubbery Walk, Weston-Super-Mare, Avon, UK	21.93	"	26.4.86
Tippett, Elsie R, 8 Fifth Avenue, Angelsea	26.08	"	24.4.87
Trickett, Katharine M, 13 Mirasol, 18 Granville Rd, Eastbourne, Sussex, UK	13.60	"	"
Triscott, Madeleine T and James A, 120 Cochrane St, Red Hill, Qld	72.00	"	26.4.85
Turner, Robert, c/o Barclays Bank Ltd, Silver St, Bury, Lanc, UK	27.20	"	"
Turner, Agnes, Flat 1, 14 Charlotte St, South Blackburn	96.00	"	24.4.87
Turner, Ellen F, 18 Coolabah Crt, Terrandra, NSW	45.00	"	19.11.85
Twiss, Frederick E and Dorothy J, Bellbrae Motel, School Rd, Bellbrae	66.00	"	26.4.85
Tyler, Donald B, 74 Sturt St, Echuca	28.00	"	24.4.86
Tyler, Ronald H, Unit 1, 44 Grange Rd, Glenhuntly	14.00	"	19.11.85
Tymmons, Michael J, PO Box 151, Willoughby, NSW	36.90	"	26.4.85
Tyrer, May F (estate of), c/o Thomas C Tyrer, 24 The Rialto, Chadstone	12.00	"	"
Tzannes, Nick and Fatseas, Theo, 197 Conadilly St, Gunnedah, NSW	92.00	"	24.4.86
Valov, David P and Patricia L, c/o P O Smithfield, Smithfield, SA	21.60	"	18.11.86
Van Den Hout, Leander N, 257 Mowbray Rd, Chatswood, NSW	76.68	"	26.4.85
Van Proctor, Caryn J, 33 Ney St, Moranbah, Qld	70.00	"	19.11.85
Veal, William R, 42 Windrest Ave, Aspley, Qld	14.63	"	27.9.85

Unclaimed Moneys Act 1962

Register of Unclaimed Moneys held by the—

<i>Name of Owner on Books and Last Known Address</i>	<i>Total Amount Due to Owner</i>	<i>Description of Unclaimed Money</i>	<i>Date when Amount first became Payable</i>
\$			
PETERSVILLE SLEIGH LTD—continued			
Vonsamson-Himmel, Sybil B, 11 Bellevue Tce, Swanbourne, WA	132.00	Dividend	26.4.85
Wailles, John E and Forsyth, Walter J, 60 Margaret St, Sydney, NSW	16.00	"	18.11.86
Walker, Lynne V, Central Store, Main Rd, Red Hill South	10.00	"	"
Walker, Cecilia A (estate of), c/o Norton Smith & Co, GPO Box 1629, Sydney, NSW	91.00	"	19.11.85
Walker, Elaine T, 38 Romalo Ave, Magill, SA	252.00	"	26.4.85
T Wall Investments Pty Ltd, 537 Kent St, Sydney, NSW	34.98	"	"
Walsh, John W, 39 Tallawong Cres, Dapto, NSW	75.90	"	24.4.86
Walsh, Eleanor M, Unit 12, 121 Ocean St, Edgecliff, NSW	40.00	"	24.4.87
Wamsley Joan, c/o Wamsleys Trans Serv P/L, Pacific Highway, Ourimbah, NSW	32.00	"	18.11.86
Ward, Amelia B, c/o Lumeah Elderly Citizens' Home, 78 Bruce St, Preston West	144.00	"	26.4.85
Ward, Thor M, Linden Lea, Kentucky, NSW	10.00	"	18.11.86
Waters, Greg, The Bolton Building, 23 Bolton St, Newcastle, NSW	11.62	"	19.11.85
Watson, Thomas C and Lois M, 67 Tarnook Dve, Ferny Hills, Qld	60.00	"	"
Watson, Kenneth H, 68/77 Cook Rd, Centennial Park, NSW	19.98	"	26.4.85
Weatherly, Charles R, Blythvale, Streatham	105.00	"	19.11.85
Webber, Alan G, Keona St, Everton Park, Qld	52.00	"	26.4.85
Webster, Judith, Gorse Bank Enton Green, near Godalming, Surrey, UK	63.75	"	24.4.86
Welke, Pamela M, PO Box 762, Berri, SA	72.00	"	26.4.85
Wells, James F, 8 Gidea Ave, Five Dock, NSW	145.00	"	"
Wells, Raymond H and John D, c/o J D Wells, Franklin Rd, West Pennant Hills, NSW	16.00	"	24.4.87
Westmacott, Helen F, 90 Macquarie Towers, 250 Jersey Rd, Woolahra, NSW	28.00	"	24.4.86
W F Glynn Investments Pty Limited, 162 Balwyn Rd, Balwyn	88.00	"	19.11.85
White, Eric W (estate of), c/o Garden House, 18 Finsbury Circus, London, UK	95.20	"	26.4.85
White, Hilary I, 48 Catalpa Cres, Turrumurra, NSW	18.64	"	24.4.87
White, Helen S, 2 Gibney St, Hawthorn	28.00	"	24.4.86
White, James R, 44 Shamrock St, West Brunswick	441.00	"	26.4.85
Whitred, Barbara J, 23 Coral St, Alstonville, NSW	21.00	"	24.4.86
Widdop, Bruce T, 306 Drummond St, South Ballarat	71.85	"	19.11.85
Wilkinson, Michael W, 37 Yallambee Rd, Lane Cove, NSW	24.00	"	18.11.86
Wilkinson, Peter, 103 Pangbourne St, Wembley, WA	69.00	"	24.4.86
Gordon (estate of), c/o P M Will, PO Box 154, Stepney, SA	280.00	"	18.11.86
Williams, Dorothy McA, 11 Princess St, North Coburg	65.52	"	26.4.85
Williams, Elizabeth M, c/o M Howard, 740 So Olive Str Apt 607, Los Angeles, California, USA	432.32	"	18.11.86
Williamson, Leonard H and Patricia A, 2 Nooal St, Newport, NSW	24.00	"	"
Willing, Judy, Unit 1, 518 Tooronga Rd, East Hawthorn	66.00	"	26.4.85
Willis, Beatrice E, Weigall & Crowther, Level 25, State Bank Centre, 385 Bourke St, Melbourne	16.00	"	18.11.86
Wilson, Howard H (estate of), c/o Brian J. Childs, 246 Pulteney St, Adelaide, SA	13.00	"	27.9.85
Wilson, John F, 5 Superba Pde, Mosman, NSW	84.00	"	26.4.85
Wilson, Mathew B, 9 Kirkwood Ave, Sandringham	20.00	"	18.11.86
Wilson, Oswin A, Mine Range, Mount Morgan, Qld	22.56	"	"
Wilson, Robert F, 9 Kirkwood Ave, Sandringham	20.00	"	24.4.87
Wing, Mabel R, 105 Cobham Ave, West Ryde, NSW	96.00	"	"
Winter, Susan J, 9 Windermere Cres, Brighton	12.00	"	26.4.85

Unclaimed Moneys Act 1962

Register of Unclaimed Moneys held by the—

<i>Name of Owner on Books and Last Known Address</i>	<i>Total Amount Due to Owner</i>	<i>Description of Unclaimed Money</i>	<i>Date when Amount first became Payable</i>
\$			
PETERSVILLE SLEIGH LTD—continued			
Winter, Sharyn L, 29 Drabsch St, Loxton, SA	350.00	Dividend	24.4.86
Wood, Jean E, 23 The Esplanade, Geelong	102.40	"	18.11.86
Woods, Lois B, 29 Mitchell St, Seaford	46.64	"	24.4.87
Yap, Kim C, 18 Road 7, Eng Ann Estate, Klong Selangor, Malaysia	61.20	"	26.4.85
Yasmar Pty Limited c/o Mrs Williams, PO Box 226, Spit Junction, NSW	203.00	"	24.4.86
Yeatman, Thomas M, 30 Allan St, Gatton, Qld	57.75	"	"
Young, Rowan F, Barton Downs, Springsure, Qld	24.00	"	18.11.86
Zandstra, Elisabeth, 51 Firmont Rd, Somerset-Wes (CP) South Africa	107.80	"	19.11.85
9350			
PACIFIC DUNLOP LTD			
Thomas, H C L, 3 Como Ave, South Yarra	22.50	Dividend	11.11.88
9454			
DENTRAC INDUSTRIES LTD.			
Solomons, N, 29/95 Chiswick Rd, Greenacre, NSW	30.00	Dividend	28.2.89
9454			
BENEFICIAL FINANCE CORPORATION LIMITED			
Bouch, H E	10.08	Interest	Dec. 1987
Glen, P D	25.21	"	"
Jackson, K	170.89	"	"
Jackson, K	66.54	"	"
Thomas, E C	126.03	"	"
Yates, L R (estate of)	10.08	"	"
Glen, P D	24.93	"	Mar. 1988
Thomas, E C	124.66	"	"
Swinton, S R and A J	271.88	"	"
Byrne, M P	1208.14	"	June 1988
Glen, P D	25.65	"	"
Thomas, E C	128.25	"	"
Snipe Nominees (1981) P/L	185.00	"	"
Bevtess Holdings P/L	277.78	"	Sept. 1988
Bouch, H E	10.08	"	"
Byrne, M P	3068.93	"	"
Glen, P	29.53	"	"
Thomas, E C	147.67	"	"
Yates, L R (estate of)	10.08	"	"
Snipe Nominees (1981) P/L	185.00	"	"
Coltay P/L	864.50	"	"
McNaughton, M	185.00	"	"
Bouch, H E	10.08	"	Dec. 1988
Byrne, M P	141.15	"	"
Forsyth, D M	97.66	"	"
Glen, P D	31.81	"	"
Thomas, E C	159.01	"	"
Yates, L R (estate of)	10.08	"	"
Hirst, R J	67.50	"	"
9513			

1290 G 17 2 May 1990

Victoria Government Gazette

Unclaimed Moneys Act 1962

Register of Unclaimed Moneys held by the—

<i>Name of Owner on Books and Last Known Address</i>	<i>Total Amount Due to Owner</i>	<i>Description of Unclaimed Money</i>	<i>Date when Amount first became Payable</i>
\$			
AVCO FINANCIAL SERVICES LTD			
Wood, I, 8 Vaughan St, Paynesville	10.70	Rebate	15.2.88
Maiden, P, Maidens, Lindenow South	12.43	"	"
Stanley, B, 29 King St, Bendigo	13.44	"	"
Jones, V, 389 Hargreaves St, Bendigo	33.86	"	"
Manchingo, R, 60 Barkley Tce, Bendigo	24.35	"	"
Law, G, 12/29 Greville St, Prahran	28.29	"	"
Marchouse, M, 3/20 Prahran Gve, Elsternwick	10.48	"	"
Connell, Minton, 22 Malane St, Ormond	16.10	"	"
Kors, S, 2/35 Worthing Rd, Highett	57.83	"	"
Doushuc, G, 3/23 Jersey Pde, Carnegie	18.60	"	"
Morrison, G, 16 Morley Crt, Frankston	53.41	"	"
Payet, T, 6/152 Alma Rd, East St Kilda	13.49	"	"
Apostolidis, G, 48 Landsdowne Rd, East St Kilda	28.00	"	"
McGeorge, A, 1/16 Albenca St, Mentone	42.17	"	"
Nazarewicz, P, 5 Waren St, Burwood	21.68	"	"
Wells, B, 8 Angala Crt, Eliza Heights	76.33	"	"
Darken, K, 15 Young St, Ballarat	43.86	"	"
Young, D, 2 Edwards St, Sebastopol	110.53	"	"
Agnew, W, 804 Bond St, Ballarat	10.25	"	"
Walsh, B, 8 Manet Crt, Delacombe	37.17	"	"
Jeffrey, K, 2 Caldwell St, Alfredton	128.10	"	"
Dix, T, 1/18 Romney St, Wendouree	14.46	"	"
Black, P, 25 Learmonth Cres, Ballarat	40.12	"	"
Larter, J, 30 Loxton Ave, Wantirna	40.12	"	"
McLean, D, 56 Willow Ave, Rowville	155.48	"	"
Mansfield, G, 7/65 Hewish Rd, Croydon	14.67	"	"
Tatsi, P, 21 Viner Rd, Scoresby	34.93	"	"
Brooks, J, 69 Borg Cres, Scoresby	16.11	"	"
Vincent, B, 151 Warrandyte Rd, Langwarrin	234.79	"	"
Williams, R, 18 Alexander Cres, FTG	40.81	"	"
Nuslrou, A, 3 Boronia Rd, Boronia	124.20	"	"
White, P, 2/283 Dorset Rd, Boronia	12.90	"	"
Baker, P, Lot 106, Caroline Crt, Emerald	43.60	"	"
Bettens, E, 20 Janet St, Boronia	133.73	"	"
Wilson, J, 2/20 Central Ave, Boronia	38.56	"	"
Moran, P, 86 Kanooka Rd, Boronia	71.35	"	"
Wood, B, 24 Kelvin Dve, Ferntree Gully	16.48	"	"
Beveridge, J, 89 Dryher Concourse, Mooroolbark	10.06	"	"
Stoney, J, 8 Mancoe St, Boronia	136.60	"	"
Christen, W, 4 Goulbourn Dve, Rowville	165.36	"	"
Dicker, J, 7 Sycamore Cres, Boronia	10.36	"	"
Marshall, B, 117 Underwood Rd, Ferntree Gully	27.69	"	"
White, A, 17 Aylesbury Ave, Bayswater North	29.11	"	"
Williams, R, 18 Alexander Cres, Ferntree Gully	107.43	"	"
Greenland, K, 80 Wonga Rd, Ringwood North	15.69	"	"
Malcolm, H, 7/97 Caroline St, South Yarra	32.53	"	"
Paterson, S, 71 Bannockburn Rd, Rosanna	54.99	"	"
Nazarewicz, P, 5 Warren St, Burwood	14.08	"	"
Kacy, J, 4 Joanne Crt, Nth Bayswater	13.19	"	"
Sewell, L, 14 Paul Ave, North Box Hill	23.21	"	"
Campbell, L, 6 Burnside Crt, South Wantirna	60.72	"	"
Pittas, J, 2/68 Mt Dandenong Rd, East Ringwood	13.81	"	"
Hunt, J, 73 Darvall St, Donvale	11.10	"	"

Unclaimed Moneys Act 1962

Register of Unclaimed Moneys held by the—

Name of Owner on Books and Last Known Address	Total Amount Due to Owner	Description of Unclaimed Money	Date when Amount first became Payable
\$			
AVCO FINANCIAL SERVICES LTD—continued			
Cahill, D, 70 Maconnna St, Watsonia	22.77	Rebate	15.2.88
Payne, G, 29 Burnows Ave, Dandenong	29.97	"	"
Isaaks, L, 1/115 Kelvinside Rd, Noble Park	18.66	"	"
Szabo, L, 12 Ester Cres, Clayton	48.36	"	"
Harmer R, 33 Noumara St, South Oakleigh	12.56	"	"
Smith, L, 1 Sleeth Ave, Dandenong	55.20	"	"
Bensdon, M, 152 Kirkham Rd, Dandenong	17.39	"	"
Takaes, S, 8/31 First St, Clayton	11.66	"	"
Kstanidis, G, 23 Madeleine Rd, Clayton	23.79	"	"
Backhouse, T, 11 Fenton St, Oakleigh	86.40	"	"
Bell, S, 135 Fortescue Rd, Seaford	10.20	"	"
Byrns, J, 1/15 Regent Ave, Springvale	77.11	"	"
Chapman, A, 16 Morton St, Clayton	19.94	"	"
Wilson, A, 11/259 Clayton Rd, Clayton	48.06	"	"
Thornton, J, 5 Power Rd, Doveton	14.12	"	"
Arnsed, P, 14/310 Beach Rd, Black Rock	96.65	"	"
Calwell, H, 50 Lawson Pde, Highett	41.86	"	"
Thomas, W, 11 Tweed St, Highett	71.40	"	"
Copeland, G, 1/138A Mitford St, Elwood	55.06	"	"
Kean, G, 31 Charles St, Cheltenham	61.39	"	"
Yildan, M, 10/7 Keys St, Dandenong	181.81	"	"
Potgieter, J, 120 Jells Rd, Wheelers Hill	343.45	"	"
Gould, C, 5 Piron Cl, Blind Bight	22.08	"	"
Wicks, G, 95 Endeavour Dve, Cranbourne	82.66	"	"
Heil, G, 139 Summerhayes Ave, Woolamai Waters	46.02	"	"
Malone, A, 12 Burgain Gve, San Remo	18.55	"	"
Moss, S, 1/26 Veronica St, Ferntree Gully	25.76	"	"
Andrews, A, 4 Ridgeway St, Leongatha	11.59	"	"
Curran, B, 2 Cochran St, Cranbourne	10.56	"	"
Seeds, G, 58 Allandale Rd, Croydon	10.43	"	"
Sutton, D, 260 Hull Rd, Mooroolbark	66.75	"	"
Reid, C, 20 Beatrice St, Kilsyth	82.48	"	"
Crampton, T, 1 Democrat Dve, The Basin	54.29	"	"
Grosz, T, 268 Mt Dandenong Rd, Croydon	125.16	"	"
Wilson, C, 87 Mt Dandenong Rd, East Ringwood	18.23	"	"
Fisher, L, 37 Rodleigh St, Nth Croydon	33.27	"	"
Morgan, H, 13 Kilsyth Ave, Kilsyth	17.68	"	"
Bond, T, 7 Sheldon Ave, Mooroolbark	45.24	"	"
McConnell, D, 28 The Avenue, Montrose	74.67	"	"
Giglio, M, 69/10 Hewish Rd, Croydon	178.09	"	"
Brown, R, 2/13 The Pass, Croydon	32.35	"	"
Grosz, T, 268 Mt Dandenong Rd, Croydon	57.71	"	"
McGeachin, S, 14 McLaren Ave, Cranbourne	53.97	"	"
Orr, D, 16 Heather St, East Bentleigh	22.94	"	"
Bromley, J, 19 Bittern Dve, Endeavour Hills	59.99	"	"
Rawlins, L, 59 Portland St, Mulgrave	69.64	"	"
Mathews, K, 6 Hillingdon St, Dingley	31.61	"	"
Ciprissi, P, 2 Eckford St, Dandenong	36.40	"	"
Carruth, E, 9/40 French St, Noble Park	14.46	"	"
Coburn, R, 13 Knight Crt, Endeavour Hills	56.62	"	"
McIntosh, R, 9 Bunarong Crt, Nth Dandenong	117.56	"	"
Callow, R, 7 Lochlan Dve, Endeavour Hills	21.89	"	"
Menzies, H, 2/48 David St, Dandenong	22.30	"	"

Unclaimed Moneys Act 1962

Register of Unclaimed Moneys held by the—

<i>Name of Owner on Books and Last Known Address</i>	<i>Total Amount Due to Owner</i>	<i>Description of Unclaimed Money</i>	<i>Date when Amount first became Payable</i>
\$			
AVCO FINANCIAL SERVICES LTD—continued			
Mills, C, 19 Belfort St, Dandenong	158.02	Rebate	15.2.88
Shackley, D, 4 Jean Crt, Keysborough	324.89	"	"
Perrins, E, 21 Lexton Ave, Dandenong	76.69	"	"
Kennedy, T, 4/81 Potter St, Dandenong	12.47	"	"
Geisler, G, 271 Old Sale Rd, Newborough	23.92	"	"
Turner, J, 11 Haverstock Hill Cl, Endeavour Hills	29.22	"	"
Vanburen, L, 5 Marion Crt, Keysborough	22.97	"	"
Verebely, F, 4/42-44 Colchester Rd, Kilsyth	100.96	"	"
O'Shea, J, 30 Kanooka Gve, Doveton	14.94	"	"
McGrath, K, 15/1158 Dandenong Rd, Carnegie	136.68	"	"
Jones, J, 35 Azalea Cl, Dandenong	47.35	"	"
Johnston, B, 1 Williams St, Cranbourne	19.74	"	"
Smithson, W, 13/36 Waterloo Cres, St Kilda	55.41	"	"
Fisher, W, 12 Scotsburn Way, Endeavour Hills	20.17	"	"
Clarke, D, 2 George Ray Ave, Harkaway	25.10	"	"
Varlet, J, 48 Dunblane Rd, Noble Park	175.36	"	"
Rice, C, 40 Millswyn Ave, Hampton Park	26.00	"	"
Harris, J, 5 Kurrawa Rd, Patterson Lakes	60.89	"	"
Manougean, D, 29 Edinborough St, Clayton	18.29	"	"
Weekes, R, 9 Judge Rise, Endeavour Hills	88.40	"	"
Murdoch, S, 3/13 Hemming St, Dandenong	16.40	"	"
Cromb, A, 7/186 Princes Hwy, Hallam	120.69	"	"
Clothier, E, 85 Sydney Parkinson Ave, Endeavour Hills	12.72	"	"
Gage, N, 14 May Crt, Dandenong	40.71	"	"
Varlet, J, 48 Dunblane Rd, Noble Park	260.26	"	"
Edney, B, 35 Birdwood Ave, Dandenong	53.52	"	"
Stach, P, 15 Normandy St, Cranbourne	25.41	"	"
Edwards, R, 6/66 Orwill St, Frankston	122.33	"	"
Wade, B, 53 Otter St, Dandenong	76.89	"	"
Loviband, J, 13 Irvine St, Mt Waverley	10.68	"	"
Mangiacavallo, M, 85 Kirkham Rd, Dandenong	19.87	"	"
Minerve, L, 2/10 Shrives Rd, Narre Warren	10.05	"	"
Harris, A, 24 Oakwood Ave, North Dandenong	15.13	"	"
Bedford, A, 1/331 Inkerman St, East St Kilda	36.52	"	"
Saunders, A, 8/33 Gardenia Rd, Gardenvale	20.41	"	"
Camara, C, 2/26 Scott St, Elwood	55.54	"	"
Bradcock, B, 98 Ormond Rd, Elwood	50.62	"	"
Bartlett, M, 28 Snowden Ave, Caulfield	34.62	"	"
Keogh, D, 2/3 Glen Eira Rd, Ripponlea	22.14	"	"
Cooke, I, 1/58 Queens Rd, Melbourne	15.83	"	"
Johnson, C, 12 Farmer St, Burnley	20.67	"	"
Curle, G, 3/24 Wilgah St, East St Kilda	96.77	"	"
Leong, T, 4/70 Union St, Windsor	72.51	"	"
Lambrick, M, 75 Byron St, Elwood	23.98	"	"
Scherman, K, 3/445 St Kilda St, Elwood	73.67	"	"
Jayakody, A, 1/46 Munster Ave, Carnegie	30.86	"	"
Shaer, S, 29 Lalbert Rd, Noble Park	110.27	"	"
Hamilton, S, Rear 42 Harding St, Coburg	24.89	"	"
Williamson, B, 190 Boronia Rd, Boronia	61.12	"	"
Britten, A, 24 Normanby Pl, Prahran	200.64	"	"
Price, S, 9 Amber Ave, Selby	26.93	"	"
Turner, D, 17 Charlotte Rd, Boronia	15.77	"	"
Groves, R, 25 Hazel Gve, Tecoma	72.23	"	"
Tippett, G, 38 Silvertown Dve, Ferntree Gully	20.10	"	"

Unclaimed Moneys Act 1962

Register of Unclaimed Moneys held by the—

Name of Owner on Books and Last Known Address	Total Amount Due to Owner	Description of Unclaimed Money	Date when Amount first became Payable
\$			
AVCO FINANCIAL SERVICES LTD—continued			
Marsh, D, 71 Little Yarra Rd, Yarra Junction	293.90	Rebate	15.2.88
Beament, B, 3 Boronia Rd, Boronia	156.68	"	"
Fellner, A, 4/57 Dunblane Rd, Noble Park	16.16	"	"
Baker, B, 8 Prince St, Hampton	26.98	"	"
Paul, A, 5/15 Middle Rd, Maribyrnong	14.48	"	"
West, T, 6/18 Forrest St, Sunshine	48.76	"	"
Williams, R, 115 Sixth Ave, Altona Nth	37.43	"	"
Fletcher, F, 6/46 Kingsville St, West Footscray	11.50	"	"
Nelscharen, M, 55 Scotsburn Way, Endeavour Hills	40.00	"	"
Marasa, M, 39 Cherry Ave, Altona Nth	68.01	"	"
Goring, H, 38 Ardoyne St, Sunshine	17.26	"	"
Falls, J, 1/253 Danks St, Albert Park	51.09	"	"
Ristevski, B, 51 Bena St, Yarraville	25.85	"	"
Leeson, S, 24 Ford St, Newport	162.88	"	"
Cohen, D, 6/46 Kingsville St Kingsville	100.45	"	"
Carlson, S, 30 Hood St, Yarraville	16.40	"	"
Dinh, V, 16/108 Elizabeth St, Richmond	14.48	"	"
Djulinac, M, 7/17 Tulloch St, Deer Park	11.53	"	"
Manchingo, M, 1/1 Ravens Gve, East St Kilda	10.12	"	"
Melendez, M, 10 Joan St, West Sunshine	23.72	"	"
Murray, J, Unit 2/9 Ervin Rd, Kilsyth	29.09	"	"
Hilder, K, 1 Ural Court, North Dandenong	20.49	"	"
Butcher, S, 1/69 Albion Rd, Box Hill	24.44	"	"
Villemin, W, 323 Wattletree Rd, Malvern	42.86	"	"
Vassello, W, 11 Wisewould Rd, Seaford	12.54	"	"
Murray, J, Unit 2/9 Ervin Rd, Kilsyth	45.94	"	"
Yap, J, Unit 3/91 Clayton Rd, Clayton	53.42	"	"
Sommer, K, 12 Orange Grove, Bayswater	12.82	"	"
White, S, 78 Commercial Rd, Mt Evelyn	15.40	"	"
Purnell, D, 3/74 Ellendale Rd, Noble Park	11.33	"	"
Esposito, F, 14 Darbyshire Rd, Mt Waverley	13.46	"	"
Dunlop, H, 13 Wirraway Crt, Ashburton	18.70	"	"
Daw, M, 17 Edgewood Ave, Burwood East	20.08	"	"
Connally, T, 10 Rosalie Ave, Dromana	59.73	"	"
Chambers, G, 83 Tiverton Dr, Mulgrave	28.10	"	"
Ellis, A, 1 Tarwyn Crt, Corio	37.54	"	"
Pepper, G, 5 Union St, Belmont	26.24	"	"
Papic, B, 2 Banksia Sq, Corio	92.42	"	"
Bourke, F, 14 Solar Dr, Whittington	20.12	"	"
Moxon, B, 1/7 Donax Rd, Corio	16.32	"	"
Brown, B, 347 Autumn St, Herne Hill	21.41	"	"
Kirby, W, 6/648 Watsons Rd, Newcomb	14.02	"	"
Bottrell, B, 2/98 Para Rd, Airport West	51.67	"	"
Callegos, A, 5/34 Centennial Ave, Brunswick	52.49	"	"
Nguyen, H, 3, Minda Crt, Westmeadows	11.34	"	"
Tear, A, 26 Antwerp St, Dallas	10.92	"	"
Biscair, M, 230 Cumberland Rd, Pascoe Vale	33.67	"	"
Mulligan, P, 141 View St, Glenroy	199.94	"	"
Richardson, M, 16/62 Cunningham St, Westgarth	10.63	"	"
Matthews, M, 55 Kitchener St, Broadmeadows	84.16	"	"
Bluet, R, 15, Glencairne Gve, Broadmeadows	21.97	"	"
Bartlett, A, 8 Echica St, Dallas	10.30	"	"
Murphy, V, 14 Donald St, Broadmeadows	148.47	"	"

1294 G 17 2 May 1990

Victoria Government Gazette

Unclaimed Moneys Act 1962

Register of Unclaimed Moneys held by the—

<i>Name of Owner on Books and Last Known Address</i>	<i>Total Amount Due to Owner</i>	<i>Description of Unclaimed Money</i>	<i>Date when Amount first became Payable</i>
	\$		
AVCO FINANCIAL SERVICES LTD—continued			
Paul, R, 12 Crown St, Flemington	11.43	Rebate	15.2.88
McCallum, E, 49 Kirby St, Reservoir	69.35		
Parata, D, 28 Washington St, Upfield	139.82	"	"
Baldacchino, G, 19 Graham St, Broadmeadows	33.88	"	"
Sattler, C, 130 Dallas Dve, Dallas	52.93	"	"
Bullen, D, 65 Child St, Melton South	89.62	"	"
Young, S, 5 Kalkoura Ave, East Hawthorn	54.78	"	"
Plant, S, 223 Widford St, Broadmeadows	11.55	"	"
Layley, M, 1 Yandoit Crt, Coolaroo	11.45	"	"
Brown, L, 3 Alison Cl, Gladstone Park	23.02	"	"
Archibald, W, 1 Aitape Crt, Hastings	47.44	"	"
Cuthbertson, J, 25 Hodgins Cres, Frankston	98.81	"	"
Atkins, R, 16 Karingal Dve, Frankston	16.66	"	"
Brunn, R, 22 Goldfinch Crt, Carrum Downs	11.26	"	"
Worthington, M, 11/13-17 Wisewood St, Seaford	46.93	"	"
D'Orazio, R, 2/56 Kananook Ave, Seaford	14.49	"	"
Glassey, L, 41 Silvertop Cres, Frankston	12.96	"	"
McNamara, J, 2/3 Sandpiper Pl, Frankston	280.83	"	"
Clarke, J, 6 Hodges St, Seaford	12.87	"	"
Wall, P, 7 Imre Crt, Baxter	40.18	"	"
Shingles, J, 1/266 Nepean Hwy, Seaford	41.40	"	"
Wilson, B, 1/106 Millswyn St, South Yarra	42.02	"	"
Sawdy, K, 17 Larch St, Langwarrin	18.29	"	"
Tucker, A, 23 Hillcrest Rd, Frankston	12.88	"	"
Duncan, E, 3/9 Stayner St, Chelsea	27.62	"	"
Van Dyk, R, 1 Patterson St, Rosebud	20.56	"	"
Weston, C, 36 Durrell Ave, Portsea	14.95	"	"
McKerlie, P, 8 Harold St, Seaford	14.92	"	"
Smart, G, 19 Illowa St, Mornington	13.06	"	"
Paxwanes, P, 22 Everleigh Dve, Diamond Creek	14.88	"	"
Grover, B, 15 Hobart Ave, Montmorency	27.78	"	"
Marsh, R, 55 Lower Rd, Eltham	50.15	"	"
Tussi, M, 242 Plenty River Dve, Greensborough	18.09	"	"
Lacey, G, 1 O'Kundra Pl, Eltham North	137.84	"	"
Hartrick, N, 13/3 Mackey St, Lalor	18.20	"	"
Styles, T, 4/103 Hawdon St, Heidelberg	10.26	"	"
Excell, R, 27 Windsor Cres, Horsham	11.80	"	"
Westbury, R, 30 Eisenhower St, Reservoir	45.29	"	"
Greenwood, M, 24 Killerton Cres, West Heidelberg	42.28	"	"
Monahan, R, 35 Marshall Dve, Mill Park	15.23	"	"
Tilley, C, 42 Meruka Dr, Eltham	107.41	"	"
Lee, W, 36 Sandown Rd, Ascot Vale	20.28	"	"
Appleton, M, 79 Highview Cres, Macleod	50.65	"	"
Brindley, J, 83 Ellesmere Pde, Rosanna	16.55	"	"
Brown, S, 9/21 Wakefield St, Kewtown	26.28	"	"
Clavant, T, 64 Greenslopes Dve, Mooroolbark	26.48	"	"
Bate, G, 10 Georges Rd, Ringwood	34.63	"	"
Graham, R, 25 Regal Ave, Hallam	246.31	"	"
Banford, J, 4 View St, Warburton	78.76	"	"
Marshall, P, 27 Bowmore Rd, Noble Park	15.02	"	"
Pickering, P, 20 Martindale Cres, Seymour	19.99	"	"
Meyers, W, 6A Somerset Rd, Glen Iris	25.49	"	"
Davis, G, 15 Hamilton St, Craigieburn	18.06	"	"

Unclaimed Moneys Act 1962

Register of Unclaimed Moneys held by the—

<i>Name of Owner on Books and Last Known Address</i>	<i>Total Amount Due to Owner</i>	<i>Description of Unclaimed Money</i>	<i>Date when Amount first became Payable</i>
\$			
AVCO FINANCIAL SERVICES LTD—continued			
Brougham, M, 5 Toon Crt, North Dandenong	14.45	Rebate	15.2.88
Di Pasqua, A, 1023 Toorak Rd, Camberwell	146.67	"	"
Carthy, C, 2/801, Malvern Rd, Toorak	13.54	"	"
Vesovic, J, 12/20 Ross St, Northcote	77.33	"	"
McDonald, B, 30 Cubitt St, Richmond	26.02	"	"
Carthy, C, 2/801 Malvern Rd, Toorak	109.79	"	"
Young, D, 2/801 Malvern Rd, Toorak	68.18	"	"
Faithfull, 7/38 Faversham Rd, Canterbury	23.10	"	"
Johnston, L, 850 Burke Rd, Canterbury	19.72	"	"
Hendriks, M, 10 Camelia Cres, The Basin	11.34	"	"
Maher, D, 8 Colesdale Pl, Endeavour Hills	21.00	"	"
Rajko, A, 9 Templemore Dr, Templestowe	18.00	"	"
George, G, 6 David St, Melton South	31.02	"	"
Randall, K, 13 Cutts st, North Sunshine	19.43	"	"
Edwards, M, 90 Oakwood Dr, Deer Park	15.63	"	"
Toohey, D, 101 Connelly Ave, Coburg	15.15	"	"
Condon, B, 19 Clarinda St, Bacchus Marsh	13.41	"	"
Sleep, I, 15 Lambert Ave, Sunbury	44.65	"	"
Carlton, G, 8 Lavarack st, Melton South	131.84	"	"
Hocking, K, 30 Westmelton Dve, Melton	42.65	"	"
Scott, B, 19 Princess St, Mildura	59.43	"	"
Howarth, W, 27 Illowa St, Mornington	27.83	"	"
Grover, G, 23 Morelyn Dve, Mount Martha	93.97	"	"
Brown S, 12 Sheringa Crt, Mornington	15.47	"	"
Hardwick, R, 28/25 Emma St, Carrum	34.13	"	"
Gluey, B, 9 Whimbrel Cres, Carrum Downs	41.85	"	"
Fennell, E, 8 Neptune St, Mornington	14.75	"	"
Pincott, M, 5 Junee Crt, Hastings	110.44	"	"
Veneziano, T, 34/99 Nepean Hwy, Seaford	34.98	"	"
Imms, T, 21 Martin St, Hastings	145.14	"	"
Cadman, S, 11 Illowa St, Mornington	108.45	"	"
Devereaux, L, 35 Queen St, Moe	23.74	"	"
Zekic, G, 7 Booral Dve, West Sunshine	16.47	"	"
Jones, D, 2/72 Elgin St, Morwell	15.82	"	"
Long, P, 78 Atkinson St, Oakleigh	54.67	"	"
Langmaid, K, 18 Travis St, Morwell	11.89	"	"
Aitken, W, 4 Churinga Dve, Churchill	17.51	"	"
Wessen, N, Unit 2/2 Hunter St, Moe	21.17	"	"
Bovington, J, 16 Coppelius Crt, Sunbury	10.71	"	"
Anderson, V, 2/41 Mynoss Ave, Ascot Vale	38.78	"	"
Kelly, J, 34 Valentine Crt, Sunshine	58.97	"	"
Anagostopoulos, A, 48 Westfield Blvd, West Meadows	200.28	"	"
Spencer, S, 23 Balmoral St, Laverton	13.41	"	"
Lott, V, 7 Westminster Dve, Werribee	267.13	"	"
Guzzo, J, 148 Epsom Rd, Ascot Vale	23.02	"	"
Tucker, K, 1/51 Main Rd, Clayton	15.83	"	"
Ramamurthy, V, 6/29 Eastwood St, Flemington	37.86	"	"
Hood, T, 4 Wright St, Essendon	60.14	"	"
Sheridan, S, 74 Marbyrmong Rd, Moonee Ponds	33.95	"	"
Ridgway, A, 45 Hotham Rd, Niddrie	22.42	"	"
Munro, A, 9 Sturdis Crt, West Meadows	56.78	"	"
Jones, S, 1 Bega Crt, Gladstone Park	33.41	"	"
Pye, D, 9 North Circular Rd, Gladstone Park	55.62	"	"

Unclaimed Moneys Act 1962

Register of Unclaimed Moneys held by the—

<i>Name of Owner on Books and Last Known Address</i>	<i>Total Amount Due to Owner</i>	<i>Description of Unclaimed Money</i>	<i>Date when Amount first became Payable</i>
\$			
AVCO FINANCIAL SERVICES LTD—continued			
Finegan, H, 14 Holly Green Crt, East Keilor	110.19	Rebate	15.2.88
Davis, T, 43 Nell St, Greensborough	14.40	"	"
Wain, J, 2/30 Richardson St, Essendon	15.99	"	"
Williams, B, 5/55 Ogilvie St, Essendon	93.99	"	"
McCann, R, 4 Turner St, Moonee Ponds	23.60	"	"
Maitland, B, 6 Harvard Crt, Sunbury	49.28	"	"
Thompson, C, 378 Service Rd, Watsonia	75.96	"	"
Hallows, K, 2/15 McCulloch St, Essendon	22.78	"	"
Blundell, G, 8/1657 Sydney Rd, Cambellfield	84.33	"	"
O'Keefe, M, 22 Keilor Ave, Reservoir	46.91	"	"
Maitland, B, 6 Harvard Crt, Sunbury	17.42	"	"
Trebilcock, K, 3/21 Hopetown St, Moonee Ponds	11.27	"	"
Hayden, P, 3/82 Medway St, Box Hill North	68.62	"	"
Stockham, C, 6 Eyre Crt, Cranbourne	185.18	"	"
Hardwick, R, 39 Emma St, Carrum	13.70	"	"
Soames, M, 4 Dorothy Crt, Hampton Park	94.95	"	"
Miles, F, 79 Gooch St, Thornbury	95.75	"	"
McKenzie, W, 14 Oriant Gve, West Preston	13.16	"	"
Dowsett, P, 38 Alice St, Coburg	40.43	"	"
Winning, P, 2 Frederick St, Thomastown	19.16	"	"
Maldoni, S, 45 Walsh St, Coburg	33.12	"	"
Pellegrono, R, 1338 Sydney Rd, Fawkner	77.55	"	"
Hood, G, 122 Warringa Cres, Hoppers Crossing	92.47	"	"
Varalla, J, 1/16 Calendar Rd, Pascoe Vale	14.37	"	"
Wall, P, 2 Rose St, Pascoe Vale	10.86	"	"
Cheater, M, 10 Housden St, Broadmeadows	32.88	"	"
Iengo, F, 22 Steet St, Footscray	13.30	"	"
Akers, R, 7 Erica St, Pascoe Vale	19.50	"	"
Bullaon, M, 118 Evell St, Glenroy	22.20	"	"
Nash, D, 7/260 Hope St, Brunswick West	17.40	"	"
Lindley M, 152 Williamston Rd, Doncaster	19.38	"	"
Locklier, H, 9/446 Albion St, Brunswick	66.80	"	"
McIntyre, D, 2/53 Berembong Dr, East Keilor	24.69	"	"
Vidot, W, 1/87 Purinuan Rd, Reservoir	64.29	"	"
Coutts, S, 4/196 Sherbourne Rd, Montmorency	49.61	"	"
Holmes, N, 9 Addison St, Moonee Ponds	26.99	"	"
Dick, B, 22 Robins Ave, Keon Park	17.96	"	"
Leighton, P, 3 Dyson St, Reservoir	85.70	"	"
Chehade, Y, 160 Gaffney St, Coburg	22.88	"	"
Geake, A, 10 Mornane St, East Preston	11.93	"	"
Dimech, P, 1/7 Furzer St, Preston	17.33	"	"
Sedgwick, J, 6/165 Broadhurst Ave, Reservoir	17.99	"	"
Marsh, S, 16 Clements Gve, Reservoir	23.71	"	"
Miles, R, 1/26 Disraeli St, Kew	50.88	"	"
Marsh, S, 16 Clements Gve, Reservoir	15.35	"	"
Vincent, G, 15 Devon Crt, Coolaroo	21.61	"	"
Tranys, G, 4/137 Brandycreek Rd, Warragul	70.26	"	"
Pollard, S, 67 Wood St, Preston	23.51	"	"
Seddon, G, 41 Flinders St, Thornbury	36.66	"	"
Peachey, D, 36 Stanhope St, Broadmeadows	13.18	"	"
Bates, T, 1090 Doncaster Rd, Doncaster	14.40	"	"
Datri, M, 9 Coolabah St, Mooroolbark	24.02	"	"
Jorgensen, S, 2/33 Kensington Rd, South Yarra	17.65	"	"
Wilson, T, 3 Tulip Crt, Warrenwood	74.57	"	"

Unclaimed Moneys Act 1962

Register of Unclaimed Moneys held by the—

<i>Name of Owner on Books and Last Known Address</i>	<i>Total Amount Due to Owner</i>	<i>Description of Unclaimed Money</i>	<i>Date when Amount first became Payable</i>
\$			
AVCO FINANCIAL SERVICES LTD—continued			
Becker, N, 44 Melview Dve, Ringwood North	14.35	Rebate	15.2.88
D'Atri, M, 9 Coolabah St, Mooroolbark	78.69	"	"
Orihuela, R, 6/764 Whitehorse Rd, Box Hill	47.82	"	"
Beard, D, 239 Canterbury Rd, Heathmont	21.54	"	"
Hudson, G, 15 Woodside Ave, Ringwood	12.30	"	"
Wilson, T, 3 Tulip Crt, Warranwood	44.51	"	"
Harris, B, 6 Buggy Ride Lne, Chirnside Park	20.15	"	"
Walton, R, 372 Dorset Rd, Boronia	58.75	"	"
Brodie, M, 6 Gunyah Rd, North Blackburn	42.36	"	"
Pagani, M, 22 View St, Vermont	16.43	"	"
Hamilton B, 119 Pattern St, Sale	16.61	"	"
Maxfield, P, Clydebank via Sale	39.90	"	"
Bowman, A, 4 Cartledge Way, Sale	16.75	"	"
Key, W, 12/35 Stead St, Sale	40.83	"	"
Searston, J, 7 Cooper Crt, Sale	114.82	"	"
Varney, J, 9 Bennison Dve, Wurruck	60.98	"	"
Anderson, S, 1/69 Sandringham Pde, Newtown	37.88	"	"
Whitey, S, 16 Bergen Cres, Sale	64.49	"	"
Krizanac, C, 1 Glass St, Sale	12.55	"	"
Hocking, R, Tamboon Rd, Cann River	16.98	"	"
Abel, G, 3/84 Elgin St, Sale	15.93	"	"
Green, D, 12 Dwyer St, Maffra	36.58	"	"
Wheeler, J, 33 Raglan St, Sale	89.37	"	"
Woolan, P, 39 Landy St, Maffra	25.60	"	"
Hocking, R, Tamboon Rd, Cann River	25.32	"	"
Har, A, 1/122 Pattern St, Sale	40.79	"	"
Varney, J, 19 Bennison Dve, Wurruck	11.93	"	"
Cumming, J, 2/7 Almeda Dve, Sale	10.99	"	"
Sangha, C, 2/31 Glen St, Shepparton	21.55	"	"
Pummeroy, B, 1/148 Echuca Rd, Mooroopna	46.55	"	"
Fazzolani, S, 2 McKellar Cres, Mooroopna	23.36	"	"
Coesmazzo, B, 2/6 Ann St, Mooroopna	32.76	"	"
Moloney, K, RMB 1015 Edwards Rd, Tallygaroopna	17.29	"	"
Leahy, G, 5 Beach St, Shepparton	49.81	"	"
McDonald, D, 14 Dockery St, Seymour	10.82	"	"
Galway, M, 11 Loller St, Springvale	106.94	"	"
Harold, D, 6/37 Nepean Highway, Elsternwick	17.43	"	"
Stewart, R, 5/8 Charnwood Gve, St Kilda	25.88	"	"
Marinos, C, 2/180 Cornish Rd, Clayton	22.29	"	"
Guthrie, M, 1/255 Williams Rd, South Yarra	54.25	"	"
York, T, 12 Nimmo St, Middle Park	208.18	"	"
Chalmers, S, 5/4 Clyde St, East Kew	67.39	"	"
Martin, J, 4/23 Derby St, Kew	54.80	"	"
Brooks, W, 9 Owens Ave, Glen Waverley	15.65	"	"
Dean-Smith, A, 28 Railway Pde, Highett	24.42	"	"
Triarchis, S, 9 Jindabyne Ave, North Dandenong	111.44	"	"
Martin, J, 4/23 Deaby St, Kew	86.70	"	"
Buck, M, 16 Village Dve, Hampton Park	51.26	"	"
Maumill, 5/196 Corrigan Rd, Notle Park	25.18	"	"
Jansz, W, 84A Princess Ave, Springvale	27.50	"	"
Potrebuges, I, 16 Burns Ave, Clayton	12.95	"	"
Mottram, M, 35 Kingsclere Ave, Keysborough	114.22	"	"
Marshall, K, 33/780 Heatherton Rd, Springvale Sth	25.69	"	"
Brown, W, Lot 12, Aberdeen Crt, Narre Warren	212.65	"	"

1298 G 17 2 May 1990

Victoria Government Gazette

Unclaimed Moneys Act 1962

Register of Unclaimed Moneys held by the—

<i>Name of Owner on Books and Last Known Address</i>	<i>Total Amount Due to Owner</i>	<i>Description of Unclaimed Money</i>	<i>Date when Amount first became Payable</i>
\$			
AVCO FINANCIAL SERVICES LTD—continued			
Harwood, A, 209 Cheltenham Rd, Noble Park	105.47	Rebate	15.2.88
O'Sullivan, F, 11 Ryan Cl, Narre Warren	35.70	"	"
Kelly, L, 875 Doncaster Rd, Endeavour Hills	77.87	"	"
Dent, I, 1 Lara Crt, Frankston	58.93	"	"
Flaview, C, 615 Springvale Rd, Vermont South	11.47	"	"
Knight, V, 27 Ealing Cres, Springvale South	10.22	"	"
Hammond, S, 14 Strezlecki Crt, Cranbourne	10.77	"	"
Fernandez, M, 24 Carbine Ave, South Clayton	74.28	"	"
Mizzi, W, 6 Hilton Ave, Springvale	164.89	"	"
Ibrahim, S, 17 Moodemere St, Noble Park	17.51	"	"
Judge, L, 2/31 Ridley St, Sunshine	14.01	"	"
Bradding, J, 295 Sunshine Ave, Kealba	11.77	"	"
Stuchbree, J, 11 Jamieson St, St Albans	18.48	"	"
Straudasher, W, 48 Parwan Rd, Bacchus Marsh	111.21	"	"
Briggs, B, 4/22 Adelaide St, St Albans	28.27	"	"
Harris, N, 10 Pilmer St, Bacchus Marsh	92.97	"	"
De Maggio, A, 1 Cooba St, Canterbury	23.82	"	"
Coutreras, E, 5/25 Eldridge St, Footscray	20.14	"	"
Lithe, R, 48 Soudan St, West Coburg	164.49	"	"
Judge, L, 2/31 Ridley St, Sunshine	12.93	"	"
Luksa, J, 15/103-105 Mickelham Rd, Tullamarine	17.30	"	"
Coohe, G, 84 Howlett St, Altona Meadows	12.75	"	"
Kite, L, PO Box 780, Robinvale	21.27	"	"
Jordan, K, 81 Clarke Ave, St Albans	38.75	"	"
Luzza, F, 6 Chester Cres, Deer Park	54.16	"	"
Castellan, C, 4/16 Riversdale Rd, Hawthorn	11.73	"	"
Nisholi, G, 11 Grantchester Ave, East Keilor	29.01	"	"
Darlow, D, 110 Bay View Rd, Yarraville	52.31	"	"
Ginnane, M, 12/2 Forrest St, Sunshine	43.64	"	"
Davys, G, 8 Hampshire Rd, Sunshine	35.43	"	"
Borg, P, 67 Wilson Rd, Blvd, Reservoir	12.78	"	"
Gittos, G, 1/5 Quandong St, Thomastown	83.50	"	"
Gatt, A, 6 Magnolia Crt, Lalor	15.25	"	"
Spargo, A, 8 Boort St, Broadmeadows	31.42	"	"
Gurkan, M, 7/4 McKay St, Coburg	16.69	"	"
Scurlock, J, 1 Dorothy Ave, Thomastown	20.56	"	"
Davies, K, 15 Elliott Ave, Broadmeadows	10.96	"	"
Sleight, R, 3/19 Crookston Rd, Reservoir	15.20	"	"
Demoesen, I, 34 Mariana Cres, Thomastown	22.10	"	"
Risteviski, P, 82 Empress Ave, Footscray	10.93	"	"
Comodo, F, 2/68 Raleigh St, Thornbury	12.13	"	"
Moughnich, A, 111 Upper Heidelberg Rd, Ivanhoe	30.24	"	"
Stalling, Y, 5 Burnett Pl, Traralgon	78.05	"	"
Styles, G, 211 McLeod St, Bairnsdale	11.29	"	"
Christie, J, 46 Gawler St, Portland	34.36	"	"
Petersen, R, Tramway Rd, Morwell	93.49	"	"
Ahuriri, J, 21 Breed St, Traralgon	11.32	"	"
Reilly, J, 16 Catterick St, Morwell	27.43	"	"
McBean, G, 33 Park Lne, Wangaratta	76.40	"	"
Coates, D, 14/8 Gayca Ave, Wangaratta	15.25	"	"
Smith, K, 7/159 O'Shanassy St, Sunbury	61.54	"	"
Dutton, D, 32 Hickford Pde, Warrnambool	25.04	"	"
Hall, D, 6 Wanstead St, Warrnambool	46.38	"	"

Unclaimed Moneys Act 1962

Register of Unclaimed Moneys held by the—

Name of Owner on Books and Last Known Address	Total Amount Due to Owner	Description of Unclaimed Money	Date when Amount first became Payable
\$			
AVCO FINANCIAL SERVICES LTD—continued			
Killeen, N, 241 Lava St, Warrnambool	24.01	Rebate	15.2.88
Shaw, B, 2 Tait Cres, Warrnambool	54.99	"	"
Sherlock, L, 1/142 Morris Rd, Warrnambool	25.98	"	"
Jeric, M, 5/191 Blackshaws Rd, Nth Altona	23.10	"	"
Phillips, G, 10 Rock St, Werribee	32.31	"	"
Rudall, R, 46 Galvin St, Altona	15.08	"	"
Innerhofer, A, 24 Charlotte St, Newport	16.49	"	"
Maryan, M, 1 Cobbler St, Werribee	10.02	"	"
Hoskin, P, 13 Purchas St, Werribee	45.77	"	"
Mather, P, 7 Hakea Crt, Werribee	11.73	"	"
Cross, K, 81 Ballard St, Yarraville	37.17	"	"
Pexioto, J, 1/2a Saltly St, Sth Kingsville	10.95	"	"
Parsons, J, 4 Montgomery St, Maidstone	26.72	"	"
Plummer, A, 1/63 Kernot St, South Kingsville	38.77	"	"
Curteis, C, 9 Milbrey Cl, Wantirna South	21.97	"	"
Kostas, C, 33 Ararat St, North Altona	15.82	"	"
Hatty, L, 6/418 Bevan St, Lavington	107.41	"	"
Gibson, D, 3/206 Lawrence St, Wodonga	59.98	"	"
Morris, J, 21 Stevenson St, Wodonga	30.90	"	"
Brush, M, Albury Transport Unit, Bandiana	13.36	"	"
Costello, D, 13 Zenert St, Wodonga	27.59	"	"
Cohalan, D, 23 Murray Valley Hwy, Killara	23.15	"	"
Wilson, A, 2/5 Bell Crt, Wodonga	34.48	"	"
Coote, R, 530 Comans Ave, Lavington	77.42	"	"
Sanderson, G, 34 Charles St, Wodonga	21.13	"	"
Meyers, A, 565 Aston Pl, Lavington	10.90	"	"
Leake, R, 307 Lawrence St, Wodonga	96.80	"	"
P, O'Connell, 5 Karalla Crt, Wodonga	26.93	"	"
Wilson, B, 10/260 Hope St, Brunswick East	16.91	"	11.3.88
Bourchier, K, 1/157 Gladstone Rd, Dandenong	19.07	"	"
Creely, A, 11 Goleen St, North Coburg	19.86	"	13.6.88
Burns, A, 17 French St, Burwood	10.46	"	"
Reinhardt, B, 20 Bull St, Bairnsdale	59.64	"	"
Mooney, N, Omeo Hwy, Swifts Creek	21.34	"	"
Burn, L, Bairnsdale	35.83	"	"
Stevens, B, 21 Humphrey St, Bairnsdale	55.99	"	"
Hammarstrom, D, 50 Macleod St, Bairnsdale	18.32	"	"
Paternott, L, 5 Redan Crt, West Meadows	93.48	"	"
McDonald, D, 35 Cardigan Pl, Albert Park	16.53	"	"
Fletcher, K, 53 Benga Ave, Dandenong	12.30	"	"
Anderson, T, 13 Luckins Rd, Moorabbin	37.07	"	"
Tekani, G, 6 The Grange, Hampton Park	12.35	"	"
Lewis, W, 431 Highbury Rd, East Burwood	18.52	"	"
McKinnon, B, 8 Susan Crt, Cheltenham	129.86	"	"
Sutherland, M, 2/25 Osborne Ave, Glen Iris	76.07	"	"
Pepler, C, 5 Sheridan Crt, Dingley	28.21	"	"
Smith, C, 2/4 Lilliput Lane, Edithvale	46.60	"	"
Jones, K, 25 Kallay St, Clayton South	15.80	"	"
Le Fleur, J, 9/454 Kooyong Rd, South Caulfield	41.86	"	"
Hicks, T, 317 Bluff Rd, Sandringham	22.59	"	"
Malone, J, 69 Lamroch Ave, Bondi	16.19	"	"
Zeman, G, 4/5 Gourlay St, Balaclava	66.59	"	"
Kelly, A, 11 Bundarra Crt, Frankston	35.27	"	"

1300 G 17 2 May 1990

Unclaimed Moneys Act 1962

Victoria Government Gazette

Register of Unclaimed Moneys held by the—

Name of Owner on Books and Last Known Address	Total Amount Due to Owner	Description of Unclaimed Money	Date when Amount first became Payable
\$			
AVCO FINANCIAL SERVICES LTD—continued			
Fletcher, K, 53 Benga Ave, Dandenong	13.81	Rebate	13/6/88
McKinnon, B, 8 Susan Crt, Cheltenham	252.64	"	"
Jones, K, 25 Kallay St, South Clayton	64.10	"	"
Robinson, R, 58 Durrant St, Brighton	29.80	"	"
Malone, J, 69 Lamroch Ave, Bondi	20.32	"	"
Foyle, A, 28 Dinsdale Rd, Boronia	57.07	"	"
Carter, K, 5 Munro St, Ascot Vale	44.18	"	"
McGan, D, 13 Ivanhoe Ave, Chadstone	26.45	"	"
Burke, S, 65 Bonanza Rd, Beaumaris	14.90	"	"
Kaminski, M, 16 Melva St, East Bentleigh	39.76	"	"
Tangararang, K, 36 Kionga St, Clayton	29.04	"	"
Yates, P, 7/41 The Avenue, Balaclava	42.09	"	"
Fletcher, K, 53 Benga Ave, Dandenong	15.56	"	"
Brooks, D, 87 Autumn Cres, Mt Eliza	122.78	"	"
Jones, K, 25 Kallay St, Clayton South	88.89	"	"
Kors, S, 2/32 Worthing Rd, Highett	53.06	"	"
Keefer, S, 3/28 Nepean Hwy, Aspendale	19.60	"	"
Hicks, T, 317 Bluff Rd, Sandringham	53.86	"	"
Saunders, M, 324 Jasper Rd, Ormond	15.80	"	"
Butterworth, A, 2/40 Dudley St, Mitcham	13.98	"	"
Griffiths, C, 37 Heath Ave, Oakleigh	16.80	"	"
Hubbard, R, 19 Moonya Rd, Carnegie	13.10	"	"
McNeight, C, PO Box 474, Ballarat	40.18	"	"
Mayne, C, 526 Wilson St, Ballarat	17.68	"	"
Beaston, D, 2 Hight St, Ballarat	12.75	"	"
Vermer, S, 69 Peel Street St, Ballarat	170.64	"	"
Rosmini, G, 323 Dowling St, Ballarat	35.47	"	"
Shearer, R, 46 Macarthur St, Ballarat	24.73	"	"
Milsen, A, 25 Wilmott Dr, Hoppers Crossing	129.95	"	"
Jarvis, K, 327 Peel St, Ballarat	33.58	"	"
Connors, S, 44 Victoria St, Ballarat East	162.90	"	"
Mason, D, 44 Victoria St, Ballarat	13.94	"	"
Britten, S, 29 McNulty Dr, Wendouree	14.20	"	"
Cook, J, 15 Sykes Ave, Mt Pleasant	16.52	"	"
Collins, T, Flat 2, 4 Mauger St, Wendouree	13.51	"	"
Clarke, M, 221 Talbot St South, Ballarat	15.46	"	"
Hudson, I, 1 Newstead Way, Wantima	58.72	"	"
O'Donnell, K, 3 Curtain Rd, Hurstbridge	31.05	"	"
Bourke, W, 3 Adelyn St, East Doncaster	43.19	"	"
Owen, A, 44 Blazey St, South Croydon	10.32	"	"
Cole, R, 5/7 Rhoden Crt, Dandenong	36.15	"	"
Deag, J, 6 Benambra Dve, Lower Templestowe	12.12	"	"
Knott, S, 2/517 Mitcham Rd, Vermont	18.73	"	"
Prestige, K, 16/58 Parker St, Templestowe	36.87	"	"
Bourke, K, 3 Adelyn St, East Doncaster	15.19	"	"
Prestige, K, 16/58 Parker St, Templestowe	36.44	"	"
Burns, W, 19 Lexington St, Vermont	13.11	"	"
Coventry, R, 18/48 Princes Hwy, Dandenong	26.20	"	"
Robertson, J, 11 Nadia Crt, Endeavour Hills	17.47	"	"
Duffy, D, 9 King St, Dandenong	12.55	"	"
Ballard, A, 24 Bryants Rd, Dandenong	171.71	"	"
O'Shea, J, 30 Kanooka Rd, Doveton	10.86	"	"
Coulston, C, 21 Bemersyde Dve, Berwick	15.56	"	"
Wingard, R, Lot 3, Gembrook Rd, Cockatoo	10.29	"	"

Unclaimed Moneys Act 1962

Register of Unclaimed Moneys held by the—

<i>Name of Owner on Books and Last Known Address</i>	<i>Total Amount Due to Owner</i>	<i>Description of Unclaimed Money</i>	<i>Date when Amount first became Payable</i>
\$			
AVCO FINANCIAL SERVICES LTD—continued			
Reading, L, 3/91 Langhorne St, Dandenong	48.78	Rebate	13.6.88
Wingard, R, Lot 3, Gembrook Rd, Cockatoo	58.06	"	"
Reading, L, 3/91 Longhorne St, Dandenong	48.78	"	"
Wingard, R, Lot 3, Gembrook Rd, Cockatoo	58.06	"	"
Callow, J, 11/16, 18 Close Ave, Dandenong	16.46	"	"
Miller, R, 37 Tristania St, Doveton	25.44	"	"
Nack, D, 7 Clangula Crt, Endeavour Hills	60.46	"	"
Jamieson, M, 1 Talbot Crt, Hampton Park	22.47	"	"
Griffiths, D, 80 Comans St, Morwell	23.55	"	"
Caruso, G, 2/10 Shrives Rd, Narre Warren	40.20	"	"
Hunn, A, 2 Corri Ave, West Dandenong	27.05	"	"
Brown, D, 10 Nigra St, Doveton	33.20	"	"
Clothier, E, 85 Sydney Parkinson Dve, Endeavour Hills	10.95	"	"
Mangiacavallo, M, 85 Kirkham Rd, Dandenong	23.60	"	"
Riley, P, 1 Wallaroo Ave, Narre Warren	37.25	"	"
Young, D, 67 Jesson Cres, Dandenong	11.01	"	"
Wade, B, 53 Otter St, Dandenong	15.19	"	"
Day, W, 2/7 Rhoden Crt, North Dandenong	13.94	"	"
Caruso, G, 2/10 Shrives Rd, Narre Warren	27.52	"	"
Miller, R, 37 Tristania St, Doveton	27.57	"	"
Finkeide, J, 4 Lawrence Cres, Noble Park	29.17	"	"
Coulston, C, 21 Benersyde Dve, Berwick	15.68	"	"
Mangiacavallo, M, 85 Kirkham Rd, Dandenong	12.42	"	"
Kelty, J, 5 Kallay St, Dandenong	12.25	"	"
Deegan, J, 82 Princes Hwy, Dandenong	17.47	"	"
David, G, 98 Chalcot Dve, Endeavour Hills	62.27	"	"
Harris, A, 24 Oakwood Ave, Dandenong North	71.03	"	"
Leung, T, 7/81 Pleasant Rd, Hawthorn	39.52	"	"
Hansen, 79 Erskine Rd, Middle Park	48.57	"	"
Burford, 25 Pleasant Rd, Hawthorn	38.74	"	"
McKeone, J, 428 Victoria St, Richmond	17.03	"	"
Clemence, T, 7/27 Grove Rd, Hawthorn	74.51	"	"
McDowell, N, 16/309A Dandenong Rd, Windsor	16.10	"	"
Weatherston, 11/58 The Avenue, Windsor	40.93	"	"
Jackson, 66 Howard Rd, Dingley	10.13	"	"
Williams, 22 Alexandra Ave, Elsternwick	77.22	"	"
Duplux, D, 4/115 Chapel St, St Kilda	11.11	"	"
Peterson, 13 Karma Ave, East Malvern	89.67	"	"
Heenan, 1/125 Argus St, Cheltenham	19.59	"	"
McMeekin, 10 Neville St, Glenhuntly	10.06	"	"
Sullivan, 12 The Avenue, Windsor	114.71	"	"
James, 7/22 Bendigo Ave, Elwood	12.80	"	"
Clark, 6/99 Barkly St, St Kilda	30.52	"	"
Neave, 5/40 Barkers Rd, Hawthorn	89.60	"	"
Egglestone, 6/1 Lumley Crt, Windsor	14.09	"	"
Cattermole, 2/5 Burton Ave, Clayton	53.67	"	"
Britten, 24 Normanby Pl, Prahran	123.68	"	"
Keenan, 1/9 Marine Pde, St Kilda	16.20	"	"
Staaf, 86 Tennyson St, Elwood	45.03	"	"
Lawler, 16 Mulgrave St, Elsternwick	33.88	"	"
Read, 9 Cole Cres, Coburg	11.03	"	"
Glentworth, K, 6/40, 44 Moore St, Fitzroy	27.61	"	"
Montagnani, 3/12 Hawthorn St, North Caulfield	31.19	"	"
Hender, W, 15 Hughes St, Yarraville	14.95	"	"

1302 G 17 2 May 1990

Victoria Government Gazette

Unclaimed Moneys Act 1962

Register of Unclaimed Moneys held by the—

Name of Owner on Books and Last Known Address	Total Amount Due to Owner	Description of Unclaimed Money	Date when Amount first became Payable
\$			
AVCO FINANCIAL SERVICES LTD—continued			
Templeman, W, 3/8 Waratah Ave, Glenhuntly	44.10	Rebate	13.6.88
Keenan, 1/9 Marine Pde, St Kilda	18.32	"	"
Whitehill, 734 Inkerman St, Caulfield	14.86	"	"
Russell, P, 56 Mountain St, South Melbourne	12.96	"	"
Scott, D, 3/21 Outhwaite Ave, Doncaster	20.00	"	"
Cook, J, Lot 10 Orchard St, Kilsyth	30.00	"	"
Toohey, A, 41 Queens Ave, Doncaster	18.53	"	"
Novelosa, R, 4/4 Leddy St, Forest Hill	11.10	"	"
Zampeloni, J, 91 Athol St, Moonee Ponds	20.59	"	"
Wellard, M, 161 Blackburn Rd, Blackburn South	11.12	"	"
Leahy, M, 13 Edenhope St, Kilsyth	15.87	"	"
Babinczky, G, 101 Windella Cres, Glen Waverley	19.97	"	"
Mackie, 8/14 Rugby Rd, Oakleigh	24.98	"	"
Manjean, G, 4/12 Brady Rd, North Dandenong	16.10	"	"
Elso, W, 734 Highbury Rd, Glen Waverley	78.30	"	"
Christensen, I, 7/14a Railway Pde, Murrumbidgee	11.36	"	"
Sarich, J, 6/69 Edgar St, Glen Iris	48.85	"	"
Holley, R, 22 Tanderra Cres, Wantirna	14.68	"	"
Elso, W, 734 Highbury Rd, Glen Waverley	15.39	"	"
Szabo, J, 4 Nimbin Crt, Noble Park	20.48	"	"
Wallis, H, 55 Highfield Ave, Mulgrave	59.71	"	"
Baldock, L, 22 Railway Pde, Glen Waverley	52.60	"	"
Sterozenko, J, 12 Richard St, Glen Waverley	76.76	"	"
Szabo, L, 4 Nimbin Crt, Noble Park	32.83	"	"
Arch, W, 384 Middleborough Rd, Blackburn	11.82	"	"
Venn, L, 29-31 Ivanhoe St, Glen Waverley	11.06	"	"
Allan, C, 82 Kitchener St, Broadmeadows	90.00	"	"
Murphy, C, 52 Talgarna St, Broadmeadows	30.82	"	"
Stirling, J, 4 Yinnar St, Broadmeadows	13.13	"	"
Brear, E, 20 Plumpton Ave, Craigieburn	88.68	"	"
Jones, E, 4/382 St Kilda St, Brighton	15.16	"	"
Brundell, V, 62 Bindi St, Glenroy	53.84	"	"
Theodoulou, T, 34 Lansdowne St, Pascoe Vale	44.61	"	"
Skegland, B, 85 Langton St, Glenroy	17.99	"	"
Troit, S, 6/61 Flemington Rd, Flemington	94.30	"	"
Catsir, I, 53 Lahinch, St, Broadmeadows	85.68	"	"
Spadepore, J, 8 Denver Crt, Coolaroo	14.30	"	"
Antonio, G, 9 Evans Crt, Broadmeadows	21.26	"	"
Jackson, P, 10 Picola Crt, Coolaroo	13.85	"	"
Martin, R, 4 Arcadia Ave, Reservoir	14.80	"	"
Cross, D, 53 Moonee Blvd, Glenroy	15.47	"	"
Hogarth, G, 21 Brian St, Fawkner	26.24	"	"
Cherry, D, 42 Blair St, Broadmeadows	26.45	"	"
Willson, D, 10 Rosedale Crt, Broadmeadows	17.14	"	"
Barbara, M, 186 Dallas Dve, Broadmeadows	12.28	"	"
Smith, C, 19 Rathdowne Crt, Melton	12.88	"	"
Peters, S, 21 Oldershaw Rd, Melton	33.27	"	"
Neilson, D, 15 Child St, Melton	21.87	"	"
Peters, S, 21 Oldershaw Rd, Melton	130.90	"	"
Webb, A, 73 Fairfax Gve, Deer Park	17.76	"	"
Kardino, T, 11 Gladstone Gve, Melton	15.20	"	"
Haggerty, H, 4, Falconer Crt, Mornington	181.55	"	"
Tidey, G, 91 Berry Ave, Edithvale	25.41	"	"

Register of Unclaimed Moneys held by the—

Name of Owner on Books and Last Known Address	Total Amount Due to Owner	Description of Unclaimed Money	Date when Amount first became Payable
\$ AVCO FINANCIAL SERVICES LTD—continued			
Browne, D, Lot 169 Bass Meadows, Rye	12.81	Rebate	13.6.88
Hume, L, 18 Cambridge St, Frankston	13.78	"	"
O'Halloran, M, 23 Mulkarra Dr, Chelsea	10.10	"	"
Wohlt, P, 6 Visea Crt, Frankston	10.39	"	"
Parr, M, 47 Flinders St, Bittern	27.52	"	"
Shepherd, P, 64 Wondaree St, Rye	15.42	"	"
McInnes, L, 674 Frankston Rd, Bittern	48.06	"	"
Sanders, D, 8 Ladava Crt, Hastings	11.61	"	"
McMaster A, Main Rd, Neerim South	48.76	"	"
McGregor, P, 65 Moore St, Moe	16.15	"	"
McLean, J, 160 Vincent Rd, Morwell	13.26	"	"
Peterson, R, I, Tolmie St, Morwell	18.65	"	"
Abbott, B, 23 Murray Rd, Newborough	86.31	"	"
Adams, B, 13 McDonald Way, Churchill	10.25	"	"
Hammett, R, 77 Robertson St, Morwell	10.85	"	"
Hallam, G, 2/47 Hickox St, Traralgon	10.67	"	"
Jeffrey, K, 5 Churching Dve, Churchill	15.33	"	"
Phillips, C, 2/7 Trentham St, Moe	40.62	"	"
Stone, W, 22 Wallace St, Morwell	12.25	"	"
Booth, A, 31 Vincent Rd, Morwell	27.98	"	"
Morgan, B, 1/19 Sinclair Ave, Morwell	15.66	"	"
Yassano, F, 7 Qual Crt, Werribee	223.84	"	"
Pollock, 198 Pinnoak Crt, Flemington	98.21	"	"
Allisey, 432 Albert Ave, West Brunswick	29.58	"	"
Grossi, 2/282 Union Rd, Moonee Ponds	14.08	"	"
Alpwain, M, 8/191 Pascoe Vale Rd, Essendon	62.76	"	"
Weller, 120 Gowrie St, Glenroy	25.20	"	"
Sutton, 5 Cameron Rd, Essendon	47.86	"	"
Atkins, G, 6/33 Alfred St, Nth Melbourne	58.22	"	"
Watts, J, 16/40 Scotia St, Moonee Ponds	10.39	"	"
Bullen, D, 15 Bedford St, Airport West	12.98	"	"
Jellet, G, 11 Fanny St, Moonee Ponds	12.39	"	"
Paulden, 7/90 Roseberry St, Ascot Vale	15.95	"	"
Still, T, 8/85 Station St, Glenroy	18.15	"	"
Younan, E, 11 Halsey St, Reservoir	42.85	"	"
Kania, E, 33 Astley St, Montmorency	11.50	"	"
Egan, W, 1/10 Ardoch St, Essendon	69.45	"	"
Todd, K, 23 Rincross Dve, Avondale Heights	34.40	"	"
Savini, A, 58 Walsey Rd, Airport West	49.82	"	"
Craig, R, 39 Tunbridge Mews, West Meadows	45.41	"	"
Reid, J, 54 Almond St, Caulfield South	152.02	"	"
Williams, 4 Vernon St, South Kingsville	22.67	"	"
May, S, 4/39 King St, Essendon	21.32	"	"
Zigenbine, P, 336 Pascoe Vale Rd, Essendon	30.06	"	"
Bruno, P, 140 Victory Rd, Airport West	105.03	"	"
Dewar, Y, 10/11 Flicher St, Essendon	15.12	"	"
Marshall, J, 27 Stock St, Coburg	27.18	"	"
Benko, G, 49 Springs Rd, South Clayton	56.22	"	"
Kennedy, S, 4/94 May St, North Fitzroy	11.48	"	"
Haskean, 20/6 Garnett St, Brunswick	17.69	"	"
Nguyen, M, 2/82 Blyth St, Brunswick	14.95	"	"
Ryan, M, 2/82 Dunkeld St, Coolaroo	13.68	"	"
O'Farrell, B, 4/1 Clyde St, Thornbury	14.10	"	"
Elnozz, K, 22 Emma St, Fawkner	12.75	"	"

1304 G 17 2 May 1990

Unclaimed Moneys Act 1962

Victoria Government Gazette

Register of Unclaimed Moneys held by the—

<i>Name of Owner on Books and Last Known Address</i>	<i>Total Amount Due to Owner</i>	<i>Description of Unclaimed Money</i>	<i>Date when Amount first became Payable</i>
\$			
AVCO FINANCIAL SERVICES LTD—continued			
Whitehouse, H, 6/32 Wootten Ave, Thornbury	12.61	Rebate	13.6.88
Cracker, R, 62 Argyle St, Moonee Ponds	14.52	"	"
Brown, A, 4/24 Blyth St, Brunswick	18.20	"	"
De Pasquale, P, 48/587 Toorak Rd, Toorak	14.85	"	"
Colbourne, R, 5, Carbine Crt, Mill Park	45.97	"	"
Bong, J, 2/50A Brunswick Rd, Brunswick	10.91	"	"
Banes, B, 21 McNamara St, West Preston	19.71	"	"
Rundle, J, 31 Valencia St, Glenroy	13.04	"	"
Spear, N, 1/574 Upper Heidelberg Rd, Heidelberg	57.40	"	"
Exarhouleas, G, 13 Austral Ave, Brunswick	93.86	"	"
Ploughmen, K, 39 Northern Hwy, Reservoir	23.48	"	"
De Rozaro, F, 1/98 Collins St, Thornbury	15.12	"	"
Freeman, F, 3/44 Strettle St, Thornbury	25.93	"	"
Roberts, L, 419 Cooma St, Preston	12.14	"	"
Jacobson, E, 79 Wood St, Preston	10.44	"	"
Kunjuramair, R, 18/21 Goodhall, Dve, Lilydale	68.16	"	"
Gutierrez, J, 3/104 Mt Pleasant Rd, Nunawading	39.13	"	"
Telling, R, 15 Burwood Ave, Ringwood	63.70	"	"
Wilson, T, 3 Tulip Crt, Warrenwood	30.49	"	"
Barragawanath, C, 22 Naughton Ave, Warrandyte	23.40	"	"
Mius, C, 33 Kaula St, Belgrave	45.80	"	"
Wagenvoort, J, 51 Thomas St, Ringwood	47.97	"	"
Miller, J, 1/66 Warrandyte Rd, Ringwood	56.23	"	"
Bertram, M, 40 Buckmaster Rd, Mt Evelyn	95.22	"	"
Burke, S, 24 Winifred St, Nunawading	84.39	"	"
Dawson, I, 1/68 Warrack St, Carnegie	26.53	"	"
Minnella, J, 10 Munro St, Ringwood	87.95	"	"
White, A, 38 Churinga Ave, Mitcham	17.23	"	"
Minella, J, 10 Munro St, Ringwood	14.01	"	"
Muys, K, 340 Ringwood Rd, Warrandyte	24.48	"	"
Minella, J, 10 Munro St, Ringwood	36.98	"	"
Watson, J, 4 Lade Ave, Kilsyth	19.57	"	"
Curren, C, 3/61 Blackburn Rd, Blackburn	51.84	"	"
Windsor, S, 2 Sally Francis Crt, Scoresby	32.14	"	"
Brodie, M, 6 Gunyah Rd, North Blackburn	10.95	"	"
Dawson, P, 8 Bretonneux Sq, East Malvern	35.38	"	"
Grey, B, 22 Sugarloaf Dve, Chirnside Park	35.99	"	"
Elordidge, C, 3/3 Oak Ave, Boronia	11.88	"	"
Beard, W, 239 Canterbury Rd, Heathmont	27.12	"	"
Sefton, K, 22 Compton St, Mitcham	37.92	"	"
Beveridge, J, 1/33 Bayswater Rd, Croydon	18.60	"	"
O'Callaghan, A, Lot 4 Bemboka Rd, Warranwood	10.56	"	"
Leighton, S, 14 Grant Rd, Somerville	169.51	"	"
Guy, M, 8 Woodford Pl, Sale	27.72	"	"
Towers, G, 32 Firebrace Rd, Heyfield	82.23	"	"
Chown, P, 17 McGhee St, Sale	13.68	"	"
Searle, G, 6 Landsdowne St, Sale	48.06	"	"
Duffey, R, 10 McDonald St, Sale	20.57	"	"
Foster, D, 4 Kacheal Crt, Sale	57.00	"	"
Watson, P, 101 Raglan St, Sale	57.05	"	"
Towers, G, 32 Firebrace Rd, Heyfield	22.11	"	"
Whiley, S, 16 Bergen Cres, Sale	161.43	"	"
Coles, G, 15 Chalmea Crt, Sale	12.03	"	"
Cooper, W, 72 Sturt St, Mulwala	16.66	"	"

Unclaimed Moneys Act 1962

Register of Unclaimed Moneys held by the—

<i>Name of Owner on Books and Last Known Address</i>	<i>Total Amount Due to Owner</i>	<i>Description of Unclaimed Money</i>	<i>Date when Amount first became Payable</i>
\$			
AVCO FINANCIAL SERVICES LTD—continued			
McClymont, C, 34 Howell St, Seymour	10.10	Rebate	13.6.88
Hann, W, 123 Echuca Rd, Mooroopna	40.16	"	"
Leetham, M, PO Box 72, Deniliquin	98.15	"	"
Lee, S, Box 106, Winter Rd, Girgarre	48.70	"	"
Walker, R, 3/30 Sobroan St, Shepparton	103.30	"	"
Cartwright, B, 369 Harpluer St, Deniliquin	16.23	"	"
Mann, A, 9 James Crt, Shepparton	30.57	"	"
McKellar, P, 2/9 Bowe St, Shepparton	33.45	"	"
Wright, D, 22 Northumberland, Shepparton	64.99	"	"
Beresford, B, 28 Sinclair Cres, Seymour	102.95	"	"
Dixon, G, 14 Lynton Cres, Kyabram	25.09	"	"
Cartwright, J, 369 Harpleur St, Deniliquin	57.92	"	"
Frans, D, 24 Fairless St, Shepparton	10.95	"	"
Walker, R, 3/30 Sobroon St, Shepparton	33.53	"	"
Cooper, W, 1/9 McLeod St, Yarrawonga	24.48	"	"
Jones, G, 4/16 Ann St, Mooroopna	25.50	"	"
Groth, C, 2 Meadowbank Crt, St Albans	189.50	"	"
Collett, A, 21 Nule St, St Albans	41.52	"	"
MiKina, S, 167 Ballarat Rd, Footscray	23.69	"	"
Gulas, P, 6 Fox St, St Albans	92.91	"	"
Tramsek, K, 3/428 Main Rd, St Albans	15.23	"	"
Minute, P, 19 The Strand, Moonee Ponds	23.61	"	"
Lewen, R, 41 Lodden St, North Sunshine	19.47	"	"
Luzza, F, 6 Chester Cres, Deer Park	25.53	"	"
Smith, A, 2 Riverview Ave, Avondale Heights	33.14	"	"
Clarke, D, 12 Longford Crt, Kealba	11.46	"	"
Smith, C, 44 Tarana Cres, St Albans	31.19	"	"
Soldaini, D, 3/24 Victor St, Sunshine	14.77	"	"
Webb, A, 5/15 Ridley St, Sunshine	18.31	"	"
Leggett, P, 7 Bridgeford Cres, Melton	11.12	"	"
Fisher, M, 1 Bellarine St, Preston	23.11	"	"
Fris, D, 473 Station St, Lalor	71.83	"	"
Stechwys, M, 20/39 Kent St, Ascot Vale	231.97	"	"
Doucas, P, 14 Maritana Cres, Thomastown	39.39	"	"
Miller, J, 89 Spring St, Thomastown	41.89	"	"
Smythe, R, 5 Lansell Crt, Thomastown	19.59	"	"
Meralce, D, 13A/31 High St, Seymour	19.03	"	"
Dixon, D, 8/241 Gower St, Preston	12.69	"	"
Thompson, T, 42 Whitelaw St, Reservoir	12.14	"	"
Molloy, G, 51 Huskisson Ave, Lalor	32.27	"	"
Ting, L, 14 Central Ave, Thomastown	11.60	"	"
Higgins, M, 6 Patho Crt, Broadmeadows	10.96	"	"
Weston, W, 1/1 Rochdale Sq, Lalor	27.13	"	"
Chadwick, D, 48 Rosedale Crt, Portland	41.76	"	"
Young, B, 115 Grey St, Traralgon	64.99	"	"
Young, E, 13 Evelyn Crt, Traralgon	30.85	"	"
Darcy, G, 26A Gordon St, Traralgon	30.07	"	"
Hall, A, 42 Churchill Rd, Morwell	10.03	"	"
Taylor, P, 5 Pax Rd, Traralgon	14.50	"	"
Bluemink, L, 71 Stockdale Rd, Traralgon	10.89	"	"
Thomas, S, Flat 5/68 Kay St, Traralgon	10.08	"	"
Smith, P, 3 Nixon St, Benalla	17.72	"	"
Demaj, H, 17 Mepunga Ave, Wangaratta	37.41	"	"

1306 G 17 2 May 1990

Victoria Government Gazette

Unclaimed Moneys Act 1962

Register of Unclaimed Moneys held by the—

<i>Name of Owner on Books and Last Known Address</i>	<i>Total Amount Due to Owner</i>	<i>Description of Unclaimed Money</i>	<i>Date when Amount first became Payable</i>
\$			
AVCO FINANCIAL SERVICES LTD—continued			
Perry, D, 1/78 Dixon St, Wangaratta	54.26	Rebate	13.6.88
Smith, S, 1/78 Dixon St, Wangaratta	32.39	"	"
Drage, C, 10 Leishmann St, Wangaratta	23.39	"	"
Demaj, H, 17 Mepunga Ave, Wangaratta	38.77	"	"
Smith, K, 7/159 O'Shanessy St, Sunbury	41.78	"	"
Nolan, K, 57 Burke St, Wangaratta	75.83	"	"
Smith, P, 3 Nixon St, Benalla	24.44	"	"
Drage, C, 10 Leishmann St, Wangaratta	76.43	"	"
Lawson, R, 5/27 Clarendon Rd, West Footscray	13.92	"	"
Melsood, G, Penshurst Rd, Macarthur	52.98	"	"
McGregory, M, 10 Bennett St, Portland	58.70	"	"
Urguhart, M, 6 Intervale Dr, Werribee	107.06	"	"
Jervies, M, 17/18 Glen St, Werribee	43.40	"	"
Nicks, D, 3/62 Wedge St, Werribee	10.20	"	"
Stocks, J, 32 Gingarry St, West Meadows	50.90	"	"
Ware, A, 1 Edward Ave, North Altona	35.94	"	"
Barber, C, 4/2 Tyrone St, Werribee	10.53	"	"
Brown, R, 8 David Crt, Werribee	16.23	"	"
Borthwick, J, 5 Adrian Crt, Rockbank	17.97	"	"
Frost, A, 1 Bardia Cr, Seymour	10.92	"	"
Kohn, A, 22 Nicole Cr, Wodonga	13.27	"	"
Gibbons, J, 16 Air Defence, Woodside	13.74	"	"
Preisig, I, 2 Hereford St, Wodonga	22.60	"	"
Jacobsen, I, RMB 6444, Wodonga	59.10	"	"
Presnell, A, 145 Brockley St, Wodonga	85.63	"	"
Handel, C, 328 Norfolk St, Albury	57.13	"	"
Cook, J, 287 Denmar St, Albury	40.89	"	"
Warne, R, 32 Martindale Crt Seymour	52.79	"	"
Jacobson, J, RMB 6444, Wodonga	65.24	"	"
Smith, D, 5/152 Melrose Dve, Wodonga	15.18	"	"
Kuhn, A, 22 Nicole Cres, Wodonga	14.35	"	"
Hawkins, K, Lot 1, Talgarno Rd, Bethanga	13.30	"	"
Mansfield, R, 7 Eidswald St, Kepera	63.21	"	"
Quinn, D, 8 Algona Rd, Springdale Heights	59.69	"	"
Ceish, B, 12 Kelly St, Wodonga	35.99	"	"
Kinnear, J, 5 Parramatta Rd, Werribee	32.44	"	"
Sims, B, 13 Owen St, Bendigo	22.80	"	May 1988
Harris, P, 50 Neale Rd, Bendigo	38.03	"	"
McLelland, E, 235 Arnold St, Bendigo	19.41	"	"
Harrison, C, 28 Queen St, Bendigo	19.07	"	"
Reid, G, 1/121 Wattle St, Bendigo	26.34	"	"
Bailey, J, 23 Myrtle St, Bendigo	23.78	"	"
Hastings, B, 48 Gill Ave, Eaglehawk	11.18	"	"
O'Loughlin, I, Albion St, Bendigo	34.59	"	"
Roberts, R, 5/12 William St, Eaglehawk	31.74	"	"
Yorke, L, 2 Adelaide St, Flora Hill	49.11	"	"
White, E, 145 Hume St, Echuca	10.36	"	"
Montefiore, L, 198 High St, Kangaroo Flat	11.94	"	"
Houglon, T, 3 Atkinson St, Bendigo	11.27	"	"
Skate, I, 48 Trotterslane, Bendigo	15.46	"	"
Taylor, L, 77 Cathieslane, Wantirna	27.60	"	"
Rackeman, W, 4/20 Surry Rd, Croydon	12.56	"	"
McDowell, I, 7 Shady Grove, Rowville	12.29	"	"

Unclaimed Moneys Act 1962

Register of Unclaimed Moneys held by the—

Name of Owner on Books and Last Known Address	Total Amount Due to Owner	Description of Unclaimed Money	Date when Amount first became Payable
\$			
AVCO FINANCIAL SERVICES LTD—continued			
Tormey, K, 6 Minton Ave, Boronia	19.21	Rebate	May 1988
Clearcham, J, 1 Janet St, Boronia	12.62	"	"
Wallis, J, 23 Falconer Ave, North Bayswater	19.03	"	"
Isej-Amm, B, 10 Norwich St, Boronia	26.55	"	"
Bowen, A, 1211 High St, Wantirna	12.53	"	"
Compton, D, 7 Shady Gr, Rowville	27.65	"	"
Reeves, M, 17 Karsman Sq, Wantirna	65.61	"	"
Sharp, A, 5 Myrtle Cres, Ferntree Gully	15.00	"	"
Matthews, J, 112 Osborne Ave, Westall	60.92	"	"
Lock, P, 567 Mountain Highway, Bayswater	28.13	"	"
Harmer, R, 33 Voumard St, Oakleigh South	16.76	"	"
Fawcett, J, 1/25 Rosella St, Murrumbidgee	70.25	"	"
Foyle, E, 18 Manatunga St, Clayton	21.25	"	"
Young, B, 4/11 Browing Ave, Clayton	10.61	"	"
Brett, E, 7 Mattea Crt, Keysborough	13.74	"	"
McEwan, D, 5 Templewood Ave, Noble Park	18.72	"	"
Pulley, C, 4/5 Burton Ave, Clayton	28.94	"	"
Charlton, R, 765 South Rd, Bentleigh	27.36	"	"
Maskhamphour, 44 Bellavista Crt, Clayton South	24.20	"	"
Brett, B, 7 Natha Crt, Keysborough	30.52	"	"
Ryan, 6/289 Waverley Rd, Mt Waverley	38.02	"	"
Reed, B, 8 Elder St, Clayton	23.37	"	"
Denura, M, 7 McLean St, Clayton	24.00	"	"
Treloar, I, 9 Tarwin Crt, Rowville	16.70	"	"
Hahn, R, 13 Shirley Ave, Seaford	29.56	"	"
Earle, D, 14/9 Wellen St, Dandenong	27.80	"	"
Stewart, A, 3/11 Potter St, Dandenong	16.66	"	"
Porter, B, 216 Centre Dandenong Rd, Cheltenham	107.36	"	"
Clarke, D, 2 Wardsworth St, St. Kilda	11.98	"	"
Allen, T, 50 Nancy St, Cheltenham	11.22	"	"
Kelzke, A, 2/45 Hillside Ave, Dandenong	58.33	"	"
Geradts, A, 11 Field St, Edithvale	20.90	"	"
Fitzpatrick, Ian, 8 Noyes St, Highett	17.07	"	"
Grant, P, 5/10 Bentwood St, Moorabbin	16.60	"	"
McPherson, B, 1/11 Stawell St, Mentone	36.56	"	"
Ackland, B, 14 Tarella Dve, Mt Waverley	78.17	"	"
Airbase, S, 14 Camden Rd, Oakleigh	12.37	"	"
Chivers, T, 235 Brendisi St, Mentone	15.23	"	"
Hennessy, M, 19 Messmate St, Frankston	35.89	"	"
Batson, J, 57 Amaroo Ave, Chelsea	22.47	"	"
Thomas, K, 58 Winegrove Ave, Moorabbin	134.55	"	"
Airbase, S, 14 Camden Rd, Oakleigh	22.77	"	"
Morley, W, Bail Rd, Heatherton	12.43	"	"
McPherson, B, 1/11 Stanwell St, Mentone	47.05	"	"
Woods, Julia, 2 Shinfield Ave, Chelsea	10.83	"	"
Martin, T, 130 Lower Dandenong Rd, Mentone	24.94	"	"
Darby, A, 4/22 Warragul Rd, Mentone	68.25	"	"
Singleton, L, Whitelaw St, Meeniyar	17.82	"	"
Morrow, S, 3/19 Bowen St, Cranbourne	42.58	"	"
Carpenter, C and C, 78 Commercial Rd, Mt Evelyn	28.25	"	"
Reed, C, 20 Beatrice St, Kilsyth	11.47	"	"
Ashton, A, 2 Kevin Crt, Kilsyth	52.74	"	"
McIntosh, J, 27 Canterbury Rd, Heathmont	81.18	"	"

1308 G 17 2 May 1990

Victoria Government Gazette

Unclaimed Moneys Act 1962

Register of Unclaimed Moneys held by the—

Name of Owner on Books and Last Known Address	Total Amount Due to Owner	Description of Unclaimed Money	Date when Amount first became Payable
\$			
AVCO FINANCIAL SERVICES LTD—continued			
Garratt, D, 65 Belmont Rd, Croydon	10.58	Rebate	May 1988
Hassch, K, Newman Rd, Mooroolbark	22.45	"	"
Wiggett, D, 7 Balmoral Rd, Kilsyth	65.37	"	"
Stead, R, 19 Coolabah St, Doncaster	60.72	"	"
Hodge, R, 3/112 Hull Rd, Croydon	32.85	"	"
Cherry, S, Lot 31, Emerald-Monbulk Rd, Monbulk	38.23	"	"
Swindon, F, 12 The Boulevard, Montrose	62.04	"	"
Ross, Ian, Lot 22, Everest Crt, Olinda	126.44	"	"
Crole, M, 21 Olinda Rd, Mt Evelyn	36.84	"	"
Harrison, N, 9 Johnson Dve, Ferntree Gully	15.42	"	"
Graham, J, 4 Mountview Rd, Ferntree Gully	11.84	"	"
Pollard, M, 2/31 Western Rd, Boronia	19.16	"	"
Crole, G, 3/47 Robertson Rd, Hawthorn	48.17	"	"
Crymble J, 152 Quinn Cres, Mt Evelyn	71.33	"	"
Clark, E, 53 Kooringal Rd, Upwey	13.94	"	"
Gymble, J, 152 Quinn Cres, Mt Evelyn	189.43	"	"
Kelemen, 358 Brunswick St, Fitzroy	86.16	"	"
Hickey, 18 O'Farrell St, Seddon	24.98	"	"
Marasa, M, 2/6 Grieves St, Newport	46.95	"	"
Cooke, G, 14 Clay Ave, Hoppers Crossing	15.52	"	"
Lyman, V, 2/23 Lewis St, Footscray	83.55	"	"
Masgetto, M, 11 Centre Ave, Werribee	190.83	"	"
Sacco, J, 28 Truman St, Sth Kingsville	11.03	"	"
Yates, S, 2/28 Maxwell St, Ardeer	32.39	"	"
Herbert, G, 2 Reed St, Spotswood	13.48	"	"
Pham, G, 2/15 Belmont Pde, West Footscray	20.65	"	"
Pierce, S, 12 Edward St, Altona	27.24	"	"
Cohen, 4/46 Kingsville St, Kingsville	103.76	"	"
Lawson, A, 8/37 Bignell St, Flemington	17.90	"	"
Piggot, 48 Lynch St, Footscray	22.69	"	"
Dobson, P, 5 Kookaburra St, Altona	25.47	"	"
Piskor, Footscray	46.08	"	"
King, S, 23 Spring Crt, Morwell	41.31	"	"
Parsons, J, 4 Montgomery St, Maidstone	37.41	"	"
Pierce, S, 12 Edward St, Altona	18.94	"	"
Dobson, P, 5 Kookaburra St, Altona	36.13	"	"
Svilar, R, 3/78 Bishop St, West Footscray	27.11	"	"
Iengo, F, 22 Street St, Footscray	62.37	"	"
Newell, C, 27 Buckingham Crt, Sunshine	125.21	"	"
Correya, E, 15/116 Arthurlon Rd, Northcote	15.08	"	"
Dodemaide, B, 21 Thomson St, Maidstone	18.62	"	"
Brooks, Footscray	38.72	"	"
Potter, L, 102 Aberdeen St, Geelong West	39.39	"	"
Daymond, K, 264 Yarra St, Sth Geelong	37.85	"	"
Kingley, W, 1/7 Bain Crt, Newcomb	10.04	"	"
Morrison, E, Poplars, Murgheboluc	34.65	"	"
Clark, R, 7 Ash Rd, Leopold	16.46	"	"
Lynn, R, 21 Peacock Ave, Norlane	11.07	"	"
Dicisane, A, 18 Boronia St, Newcomb	17.61	"	"
Vines, S, 26 Hibiscus Cres, Newcomb	14.55	"	"
Scarpasi, P, 3 Moore Crt, Werribee	44.87	"	"
Tombs, I, 14 Dundas St, Herne Hill	23.14	"	"
Baldehy, C, 28/27 Montague St, Highton	15.87	"	"
Burano, P, 20 Else St, Bell Park	16.80	"	"

Unclaimed Moneys Act 1962

Register of Unclaimed Moneys held by the—

<i>Name of Owner on Books and Last Known Address</i>	<i>Total Amount Due to Owner</i>	<i>Description of Unclaimed Money</i>	<i>Date when Amount first became Payable</i>
<i>\$</i>			
<i>AVCO FINANCIAL SERVICES LTD—continued</i>			
Huckelbridge, S, 29 Tucker St, Breakwater	16.76	Rebate	May 1988
Kidman, I, 1/1 Queen St, Hastings	12.01	"	"
Perryman, I, 12 Currawang Dr, Carrum Downs	11.53	"	"
Mills, George, 6/119 Victoria St, Hastings	53.97	"	"
Donnelly, J, 12 Brentwood Cres, Frankston	32.00	"	"
Dalton, S, 10 Marion St, Seaford	13.33	"	"
Knight, K, 9/28 Broadway St, Bonbeach	36.81	"	"
Saunders, P, 2/2 Mereweather Ave, Frankston	78.96	"	"
Vincent, B, 151 Warrandyte Rd, Langwarrin	50.73	"	"
Rogers, P, 8 Parkes St, McCrae	16.99	"	"
Sands, R, 9/20 Bradshaw St, Frankston	22.30	"	"
Ralaschnyk, P, 1/45 Thames Promenade, Chelsea	31.84	"	"
Walters, J, 37 Finlay St, Frankston	11.31	"	"
McFarlane, M, 86 Frankston-Flinders Rd, Bannarring	17.60	"	"
Bradley, F, 5 Bryan Crt, Frankston	36.21	"	"
Cooper, P, 28 Kurrajong Rd, Hastings	30.05	"	"
Dolan, P, 14 Vera St, South Oakleigh	55.10	"	"
Warmell, G, 10 Queen St, Frankston	16.55	"	"
Knight, K, 9/28 Broadway St, Bon Beach	43.12	"	"
Kinna, G, 4/19 Kirkwood Ave, Seaford	46.06	"	"
McFarlane, W, 140 Salmone St, Hastings	12.01	"	"
Fynn, R, 84 Aquarius Ave, Frankston	12.53	"	"
Hansford, B, 7 Charon Crt, Frankston	11.97	"	"
Every, C, 1/62 Wedge St, Werribee	36.57	"	"
Berrell, D, 8 Carrol St, Reservoir	24.64	"	"
Dodd, G, 54 Poulter Ave, Greensborough	15.35	"	"
Molinaro, J, 80 Turner Rd, Langwarren	72.67	"	"
Mills, P, 101 Cedar St, Thomastown	215.67	"	"
Robinson, W, 60 Sherbourne Rd, Montmorency	11.39	"	"
Grover, D, 8 Campbell St, Diamond Creek	18.07	"	"
Cox, J, 6 Pering St, Diamond Creek	27.73	"	"
Faith, N, 32 Gore St, Fitzroy	18.73	"	"
Corp, P, 3/40 O'Connor St, Horsham	14.01	"	"
Maynard, N, 7 North Pl, Horsham	77.33	"	"
Lawson, L, 8/20 Dene St, East Malvern	16.83	"	"
Ridgewell, D, 146 Nelson St, Nhill	96.86	"	"
Maynard, M, 7 Noske Pl, Horsham	40.84	"	"
Lawson, L, 8/20 Denf Ave, East Malvern	13.29	"	"
Heemans, M, 3/7 Celeste Crt, East St Kilda	53.03	"	"
Jacks, J, 10/34 Rathmines Rd, Fairfield	12.98	"	"
Stanley, L, 27 Stanhope St, Eltham	42.43	"	"
Meldrum, V, 5 Smith St, Keservoir	11.30	"	"
Fletes, K, 3/17 Station St, Reservoir	15.46	"	"
Duffy, M, 8/31 Bell St, West Heidelberg	15.46	"	"
Burnham, P, 203 Jacksons Rd, Noble Park	18.07	"	"
McGarry, J, 66 McEwan Rd, West Heidelberg	10.22	"	"
Jones, P, 23 Young St, Ivanhoe	101.52	"	"
MacDonald, M, 3/23 Strathalbyn St, East Kew	30.94	"	"
Thomas, M, 19 Preston St, Coburg	11.55	"	"
Sharpe, P, 6 Rupert St, East Doncaster	10.62	"	"
Vrasomen, J, Lot 64 Wallaby Way, Healesville	32.31	"	"
Allan, S/55 New St, Ringwood	32.00	"	"
Knowles, S, 13 Clive Gve, Mt Evelyn	51.84	"	"

1310 G 17 2 May 1990

Victoria Government Gazette

Unclaimed Moneys Act 1962

Register of Unclaimed Moneys held by the—

<i>Name of Owner on Books and Last Known Address</i>	<i>Total Amount Due to Owner</i>	<i>Description of Unclaimed Money</i>	<i>Date when Amount first became Payable</i>
\$			
AVCO FINANCIAL SERVICES LTD—continued			
Garritty, M, 10 Neville St, Mooroolbark	31.38	Rebate	May 1988
Kallis, G, 23 Russell St, Mt Evelyn	22.53	"	"
O'Meara, L, 3 Rome Beauty Ave, The Basin	10.12	"	"
Allen, J, 5/55 New St, Ringwood	83.88	"	"
Cumming, B, 10 Fairbank Ave, Heathmont	30.63	"	"
Barneveld, R, 1/1 Starcross Ave, Croydon	12.90	"	"
Trimbol, G, 33 Swinburn Ave, Mooroolbark	16.60	"	"
Dobie, T, 9/10 John St, Lilydale	12.71	"	"
Levera, T, 4 Nungemer St, Balwyn	23.90	"	"
Sweeney, M, 8/9 Ormsby Grv, Toorak	20.09	"	"
Turner, D, 2/7 Anane Ave, Noble Park	71.62	"	"
Buade, D, 9/36 Domain St, South Yarra	13.84	"	"
Yaksender, R, 20 Welwa St, Camberwell	22.56	"	"
McLeod, B, 7/1 Carnavon St, Doncaster	33.80	"	"
Powell, K, 2/27 Andrew St, Burwood	74.53	"	"
Giffney, A, 7 St Johns St, Prahran	26.31	"	"
Lindsay, N, 358 Springfield Rd, Nunawading	18.07	"	"
Jagger, J, 8/118 Murrumbecna Rd, Murrumbecna	15.77	"	"
Cottier, S, 4/63 Paisley St, Footscray	18.87	"	"
Montgomery, M, 2/10 Veer St, Mont Albert	16.26	"	"
McLeod, B, 7/1 Carnavon St, Doncaster	14.84	"	"
Ladner, E, 43 Charlotte St, Newport	12.40	"	"
Ball, B, 3/6 Amelia Crt, Mildura	13.64	"	"
Screation, S, 34 Pearl Ave, Mildura	18.06	"	"
Stringer, I, 1 Alkina Pl, Mildura	67.88	"	"
Bartel, K, 55 Cureton Ave, Mildura	14.69	"	"
Irvine, R, 158 Almond Ave, Mildura	36.84	"	"
Collins, J, 11 Heron Ave, Mildura	15.79	"	"
Smith, S, 846 Fifteenth St, Mildura	36.45	"	"
Goodhall, M, Memorial Rd, Curtwaa	69.80	"	"
Stanley, W, 10 Keam Cr, Mildura	71.34	"	"
Gray, H, c/o 2/37 Cureton Ave, Mildura	15.73	"	"
Johnson, A, 3/386 Deakin Ave, Mildura	17.14	"	"
Bentley, J, 14 Elsueca Dve, Irymple	72.99	"	"
Swainey, K, 81 Williams St, Gol Gol	10.73	"	"
Bartel, K, 55 Cureton Ave, Mildura	15.13	"	"
Noonan, L, 149 Walnut Ave, Mildura	11.10	"	"
Goodall, W, Memorial Rd, Curtwaa	96.33	"	"
Somers, D, 1/86 Seventh St, Mildura	34.64	"	"
Novak, D, 22 Murray Ave, Red Cliffs	33.37	"	"
Rogers, G, 15 Hunter St, Mildura	22.04	"	"
Dowdy, R, 1/349 San Mateo Rd, Mildura	10.69	"	"
Zuccanello, S, 33 May Rd, Toorak	13.48	"	"
Steuart, T, 1/10 Canberra Ave, Dandenong	82.78	"	"
McCracken, R, 2 Gloucester St, Ashburton	76.75	"	"
Tridgell, W, 98 Peel St, Windsor	25.26	"	"
Schulze, M, 9/1366 Dandenong Rd, Oakleigh	107.64	"	"
Ind, J, 11/25 Royal Ave, Glenhuntly	39.33	"	"
White, C, 29 Canterbury St, Richmond	66.91	"	"
Noden, J, 10/134 Neerim Rd, Carnegie	30.81	"	"
Grant, R, 1/23 Jersey Pde, Carnegie	35.69	"	"
Murray, W, 2/15A Koornan Rd, Carnegie	40.08	"	"
Dowling, I, 4/80 Chapel St, Balaclava	11.26	"	"

Unclaimed Moneys Act 1962

Register of Unclaimed Moneys held by the—

<i>Name of Owner on Books and Last Known Address</i>	<i>Total Amount Due to Owner</i>	<i>Description of Unclaimed Money</i>	<i>Date when Amount first became Payable</i>
\$			
AVCO FINANCIAL SERVICES LTD—continued			
Crotty, J, 30 Burnbank St, Ashburton	13.09	Rebate	May 1988
Hurenkamp, J, 5/21 Hobart Rd, Murrumbena	69.40	"	"
Broeman, J, 5 Doris St, Murrumbena	40.71	"	"
Grant, R, 1/23 Jersey Pde, Carnegie	62.23	"	"
Webster, A, 151 Bourke Rd, Clayton Sth	32.76	"	"
Hostan, G, 4 Bullarto Cr, Chadstone	81.48	"	"
Van Extel, D, 2/18 White St, Mordialloc	19.28	"	"
Boyle, J, 2/38 Lanark St, South Clayton	14.19	"	"
Katsianos, G, 53 Murray Rd, Ormond	12.20	"	"
Nodem, J, 10/134 Neerim Rd, Carnegie	52.36	"	"
Browman, J, 5 Doris St, Murrumbena	71.15	"	"
Hale, D, 1010 Glenhuntly Rd, South Caulfield	21.04	"	"
Johnson, D, 35 Bowen St, Oakleigh	10.43	"	"
Chaperon, J, 9/16 Jersey Pde, Carnegie	18.75	"	"
Boyle, J, 5 Glenys Cr, South Clayton	42.72	"	"
Pisano, S, 20 Alice St, Clayton	16.29	"	"
Reale, P, 20 Drummond St, Chadstone	27.41	"	"
Hale, D, 10/25 Rosella St, Murrumbena	67.02	"	"
Capuzzimati, G, 62 Browns Rd, Clayton	11.16	"	"
Donaldson, D, 16/2 Albenca St, Mentone	61.91	"	"
Braithwaite S, 17/808 Warrigal Rd, Chadstone	20.67	"	"
Thompson, G, 2/14 Burns Ave, South Oakleigh	28.54	"	"
Crotty, J, 601/500 Flinders St, Melbourne	12.03	"	"
Mitchell, S, 6/4 Wahroonga Rd, Glen Iris	147.55	"	"
Locowizk, J, 4/320 Punt Rd, South Yarra	23.07	"	"
Peters, V, South Melbourne	10.77	"	"
Perry, G, 9/320 Punt Rd, South Yarra	17.04	"	"
Homan, K, 2/123 Williams Rd, Prahran	11.64	"	"
John, D, 38 Dow St, South Melbourne	12.42	"	"
Trianchs, 9 Jindabyne Ave, Dandenong	45.65	"	"
Martin, J, 4/23 Denby St, Kew	29.95	"	"
Carr, C, 50 Neville St, Box Hill	22.76	"	"
Levidis, T, 3/79 Raymond Tce, Richmond	62.31	"	"
Eichenger, M, 2/13 St Leonards Ave, St Kilda	15.10	"	"
Mitchell, P, 6/4 Wahroonga Ave, Glen Iris	95.00	"	"
Watts, D, 24 Thanet St, Malvern	25.24	"	"
Siluca, J, 55/76 Canning St, North Melbourne	19.75	"	"
Simich, M, 7/65 Albion St, South Yarra	15.10	"	"
Carr, C, 9/25 Williams Rd, Prahran	18.90	"	"
Wigmore, S, 164 Morris St, Hoppers Crossing	28.37	"	"
Siluca, J, 40 Kurrajong St, Melton	28.72	"	"
Benjasur, J, 32 Arden Dve, Noble Park	15.75	"	"
Rodriguez, J, 8 Springvale Rd, Westall	70.84	"	"
Winter, G, 16/57 Clow St Dandenong	53.98	"	"
Eastlake, I, 11/780 Heatherton Rd, Springvale	87.33	"	"
Astill, B, 71 Sylvia St, Dandenong	20.36	"	"
Arfuso, C, 163 Jackson Rd, Noble Park	104.94	"	"
Bouton, L, 1 Knight Cr, Endeavour Hills	12.31	"	"
Coleman, A, 228 Brandon Park Dve, Mulgrave	22.25	"	"
Jones, V, 9 Windella Cres, Glen Waverley	39.41	"	"
Collie, P, 72 Dunblane Rd, Noble Park	12.96	"	"
Blake, T, 48 Carrington Cr, Seaford	51.19	"	"
Chambers, G, 5 Dobson Ave, Clayton	53.26	"	"

Unclaimed Moneys Act 1962

Register of Unclaimed Moneys held by the—

Name of Owner on Books and Last Known Address	Total Amount Due to Owner	Description of Unclaimed Money	Date when Amount first became Payable
\$			
AVCO FINANCIAL SERVICES LTD—continued			
Robertson, 260 Koormang Rd, Carnegie	26.08	Rebate	13.6.88
Jones, E, 4 Fourth Ave, North Altona	12.73	"	"
Swinbourn, S, 9 Douglas St, Hobartville	57.58	"	"
Perry, W, West City Caravan Park, Deer Park	10.43	"	"
Green, G, 34 Severn St, Newport	14.45	"	"
Djordjevic, M, 28 Pollywoodside Dve, Altona Green	131.57	"	"
Poole, B, 88 Osborne St, Williamstown	11.56	"	"
Newland, V, 36 Shirley St, Altona Meadows	15.59	"	"
Schoenfelder, W, 13 Hancock St, Altona	10.39	"	"
Greening, T, 38 Patterson Rd, South Springvale	106.81	"	15.2.88
Cooks, G, 14 Clay Ave, Hoppers Crossing	45.03	"	18.4.88
Butler, P, 19 Munster Ave, Carnegie	19.26	"	15.2.88
Slivarich, C, 23 Ponto Crt, Endeavour Hills	12.12	"	13.6.88
Stock, R, 48 Junction Rd, North Blackburn	19.34	"	"
Wilson, T, 2/14 Fulton Cres, Burwood	30.34	"	18.4.88
Melville, D, 3 Henley Pl, Melton	21.29	"	"
Bradding, J, 275 Sunshine Ave, Kealba	79.19	"	"
Blakely, K, 21 Angus st, Morwell	11.74	"	"
Goodwin, S, 6 Beattie Cres, Morwell	41.59	"	"
Wade, S, 40 Maple Cres, Churchill	25.91	"	"
Polo, M, 4 Lincoln St, Moe	36.12	"	"
Kemp, L, 24 McInnes Cres, Churchill	42.26	"	"
Smithers, L, 116 Lynch St, Fawkner	56.77	"	"
Gray, T, 33 Rupert St, Broadford	50.49	"	"
Pham, H, 4/6 Garnet St, Brunswick	18.47	"	"
Walker, G, 34 Elm St, Northcote	82.21	"	"
Cornejo, J, 108 Arthurton Rd, Northcote	10.08	"	"
Parton, D, 2 Fernery Rd, Upwey	13.59	"	"
Coffey, K, 4 Aumann Gve, Heathmont	43.88	"	"
Royter, G, 5 Paris Ave, Croydon	70.40	"	"
Milverton, G, 7 Vonadawn Ave, Ringwood	232.98	"	"
McNamara, P, 29 Phillip St, Dandenong	20.57	"	"
Burnham, S, 129 Buckley St, Noble Park	24.74	"	"
Duane, P, Lot 11 Peter Rd, Avonsleigh	143.98	"	"
Cook, L, Dandenong-Hastings Rd, Lyndhurst	36.52	"	"
Horne, R, 10 Macey Ave, Cranbourne	12.33	"	"
Markakis, K, Lot 159, Station Rd, Tooradin	47.24	"	"
Burnham, S, 129 Buckley St, Noble Park	26.69	"	"
Johnson, N, 5/57 Dunblane Rd, Noble Park	25.04	"	"
Polgar, D, 14 Scullin St, Dandenong	16.75	"	"
Danks, R, 1/1 Rogers St, Dandenong	25.67	"	"
Chandler, 14/12 Belmont Ave, Glen Iris	41.55	"	"
Gilbert, 1/4 Ewart St, Malvern	41.80	"	"
Peterson, 14 Howitt St, Glen Iris	96.30	"	"
Bigelow, 13 Bunderry Rd, Caulfield	19.67	"	"
Downie, T, 9 Roseberry Ave, East Brighton	64.43	"	"
Paragreen, 11/23 Olive Gve, Mentone	95.67	"	"
Payne, 4/40 Bowman St, Mordialloc	64.83	"	"
Clemence, P, 33 Pauline St, Caulfield	19.97	"	"
Cash, A, 13 Lindhurst St, Richmond	26.01	"	"
Hawthorn, B, 19 Trease St, Leongatha	84.95	"	"
Vallini, V, 11 Shandean Crt, Coolaroo	99.60	"	"
Stewart, K, 14 Boronia St, Pascoe Vale	39.87	"	"
Islic, P, 28 Oberon Blvd, Campbellfield	69.18	"	"

Unclaimed Moneys Act 1962

Register of Unclaimed Moneys held by the—

<i>Name of Owner on Books and Last Known Address</i>	<i>Total Amount Due to Owner</i>	<i>Description of Unclaimed Money</i>	<i>Date when Amount first became Payable</i>
\$			
AVCO FINANCIAL SERVICES LTD—continued			
Jones, R, 37 South St, Roma	14.75	Rebate	18.4.88
Mikeon, J, RMB 4255, Bairnsdale	74.59	"	"
Hurle, P, c/o H M Prison, Sale	15.18	"	"
Ely, S, 7 Adams Crt, Lakes Entrance	12.05	"	"
Clay, S, Broadlands Rd, Bairnsdale	103.93	"	"
Chamberlan, M, 1/102 Albert St, Warragul	14.96	"	"
Strange, R, Lot 8 Hazeldeen St, Nicholson	11.36	"	"
Grace, R, RMB 4816 Lindenow South	18.33	"	"
Linaker, V, 7 Crooke St, Bairnsdale	18.86	"	"
Laurie, M, 109 Clyde St, Ballarat	10.12	"	"
Brogden, N, c/o 7 Whitelaw Ave, Delacombe	14.94	"	"
Johnstone, H, 2 Claymore Crt, Sebastopol	22.73	"	"
Ryan, J, RSD Black Swamp Rd, Leigh Creek	16.57	"	"
Kors, S, 2/32 Worthing Rd, Highett	51.84	"	"
Rogers, R, 10 Lardner Rd, Drouin	95.75	"	"
Sinclair, L, 49 Wickham Rd, Moorabbin	37.62	"	"
Jackson, H, 22 Bay St, Mordialloc	94.00	"	"
Bullen, B, 9/22 Magnolia St, Gardenvale	30.20	"	"
Nancarrow, R, 150 Seaford Rd, Seaford	16.87	"	"
Davidson, A, 16 Austin St, Oakleigh	10.10	"	"
Boudoukos, L, 12 Rowan Dr, Doveton	11.34	"	"
Griffiths, W, 1 Greville St, Doveton	16.43	"	"
Werner, B, 18 Serrell St, East Malvern	45.63	"	"
Hicks, T, 39 Kanodka Gr, Doveton	227.61	"	"
Hoffman, W, 4 Ritter St, Elsternwick	53.77	"	"
Wetherston, G, 29 Peterson St, Elsternwick	12.35	"	"
Cowley, D, 17 Howitt St, Caulfield	44.82	"	"
Ross, C, Lot 5, Clegg Rd, Mt Evelyn	29.93	"	"
Surigao, S, 2 Tucker Rd, Clyde	38.45	"	"
Brackley, K, 16 Lee St, Cliffside	22.73	"	"
Lewis, R, 383 Stoney Point Rd, Crib Point	15.14	"	13.6.88
Lightfoot, V, 24 Sharpe St, Reservoir	10.39	"	"
Arnold, G, 34 Kendall St, Ringwood	83.76	"	"
Rinke, M, 8 Doulton Ave, Heathmont	35.29	"	"
Booth, H, 59 Bailey Rd, Mt Evelyn	11.47	"	"
Meir	148.27	"	"
Clement	12.52	"	"
Stewart	59.95	"	"
Worloo, P	226.17	"	"
Cooper	33.73	"	"
Pereira, D, 3/19 Hope St, Noble Park	27.64	"	"
Peterson, D, 1 Prenton Crt, Wantirna	26.50	"	"
Philbrick, P, Lot 21, Toorak St, Wonthaggi	10.88	"	"
Hore, C, 2 Oak Crt, Melton	14.96	"	"
Machun, B, 10 Musk Crt, Melton	50.40	"	"
Overs, M, Lot 4, Gisbourne Rd, Toolern Vale	193.43	"	"
Penrose, R, Melton Reservoir Estate, Melton South	24.16	"	"
Machon, B, 10 Musk Crt, Melton	108.30	"	"
Bonnici, S, 20 Richardson Dve, Mornington	14.49	"	"
Gallagher, R, Lot 5, Gippsland Hwy, Cranbourne	43.29	"	"
Oguzhan, M, 40 Holly St, Preston	27.27	"	"
Kennett, B, 91 Hotham Rd, Niddrie	13.82	"	"
Clipson, E, 1/165 High St, Thornbury	40.47	"	"
Donald, S, 192 Fitzroy St, St. Kilda	51.65	"	"

1314 G 17 2 May 1990

Victoria Government Gazette

Unclaimed Moneys Act 1962

Register of Unclaimed Moneys held by the—

Name of Owner on Books and Last Known Address	Total Amount Due to Owner	Description of Unclaimed Money	Date when Amount first became Payable
\$			
AVCO FINANCIAL SERVICES LTD—continued			
Farrington, R, 6 Kingsford St, Laverton	80.77	Rebate	13.6.88
Zahra, G, 18A Tynan St, West Preston	14.24	"	"
Burrows, P, 564 Plenty Rd, Preston	26.49	"	"
Smart, K, 4 Cretel Crt, Croydon	23.19	"	"
Nolen, A, 18 Augusta St, Glenhuntingly	112.73	"	"
Carroll, R, 4 Qun Cres, Mt Evelyn	22.04	"	"
McCorriston, 2/292 Forest Rd, The Basin	10.39	"	"
Pearson, S, 25 Weir Rd, Heyfield	118.07	"	"
Farley, B, 92 Duke St, Rosedale	13.66	"	"
Frew, P, 3 Latrobe St, Rosedale	13.05	"	"
Woolan, P, 39 Landy St, Maffra	35.47	"	"
Darnell, E, 13 Jasper Cl, Wodonga	34.14	"	"
Philips, K, 9 Dick St, Wodonga	16.22	"	"
Klopper, J, 25 Downs Rd, Seaford	65.30	"	"
Beardsworth, D, 72 Scotsburn Way, Endeavour Hills	54.14	"	"
Duncan, B, 45 Coolawin Rd, Noble Park	150.55	"	"
Beardsworth, D, 72 Scotsburn Way, Endeavour Hills	69.65	"	"
Bishoe, P, 1/232 Westall Rd, Springvale	53.41	"	"
Ashton, R, 18 Clausen Dve, Rowville	21.28	"	"
Reynolds, A, 17 Pitt St, St. Kilda	59.65	"	"
Horsefield, 58 Murrumbena Cres, Murrumbena	16.74	"	"
Betsy, 8/14 Erindale Ave, Elsternwick	18.54	"	"
Joseph, 22 Hawson Ave, Glenhuntingly	78.86	"	"
Horsefield, 56 Murrumbena Cres, Murrumbena	100.46	"	"
Ayuz, M, 11/2A Washington St, Toorak	11.33	"	"
Ogden, 37 Wingwood Cl, Vermont	18.30	"	"
Ker, R, 50 Thea Ave, East Doncaster	31.94	"	"
Pengelly, F, 13 Wattlelglen St, Craigieburn	46.65	"	"
Gibbs, L, 21 Gladstone Pde, Glenroy	82.41	"	"
Butler, D, 65 Childs St, Melton	47.81	"	"
McSherry, B, 96 Lahinch St, Broadmeadows	26.87	"	"
Wilkins, G, 1 Basil St, Fawkner	21.02	"	"
Roberts, D, 34 Norwood Rd, Mill Park	11.36	"	"
Carlton, J, 81 View St, Glenroy	25.19	"	"
Playford, D, 37 Kiewa Rd, Bandiana	52.61	"	"
Bowers, J, RMB 3225A Three Chairn Rd, Rutherglen	11.88	"	"
Fenn, M, 35 Greta Rd, Wangaratta	56.58	"	"
Bartel, G, Lot 1569 Golf Gve, Tura Beach	16.67	"	"
Scott, A, 1 Main St, Wodonga	34.94	"	"
Wallace, D, 2/610 Kemp St, Lavington	14.57	"	"
Shaw, G, Lot 8, Cockatoo Ave, Cockatoo	10.07	"	"
Andu, S, 4/30 Chipewa Ave, Mitcham	19.06	"	"
May, R, 11 Chatsworth Quad, Lower Templestowe	12.81	"	"
Moffat, 12 Oberon St, Dandenong	40.86	"	"
Burgess, B, 49 Gibson Rd, Sale	10.78	"	"
Searle, G, 6 Lansdown St, Sale	20.09	"	"
Cunnington, C, 2 Bennison Dve, Wurruk	91.00	"	"
Alvares, L, 197 Desailly St, Sale	10.40	"	"
Hair, T, 1 Overend Cres, Sale	220.04	"	"
Heeps, I, 287 York St, Sale	15.55	"	"
Lawdorn, F, Boisdale Newry Rd, Boisdale	65.76	"	"
Dow, L, 5 McKindley St, Drouin	60.95	"	"
Burgess, K, c/o Gleelee Caravan Pk, Traralgon	60.95	"	"

Unclaimed Moneys Act 1962

Register of Unclaimed Moneys held by the—

<i>Name of Owner on Books and Last Known Address</i>	<i>Total Amount Due to Owner</i>	<i>Description of Unclaimed Money</i>	<i>Date when Amount first became Payable</i>
\$			
AVCO FINANCIAL SERVICES LTD—continued			
Twomey, M, 2/119 Crosses Rd, Traralgon	29.60	Rebate	13.6.88
Stow, P, RMB 8467 Korrumburra Rd, Drouin Sth	42.39	"	"
Senkic, J, 5/4 Muntz St, Wangaratta	13.57	"	"
Blewitt, D, RMB Crows Rd, Sth Wangaratta	18.18	"	"
Drake, D, Fergusons Rd, Glenormiston	12.22	"	"
Johnstone, I, RMB 2485, Cobden	34.30	"	"
McDowell, P.O. Box 210, Portland	35.21	"	"
Rogers, P, PO Box 201, Portland	12.69	"	"
Mors, W, 41 Edge St, Werribee	26.58	"	"
Mahoney, K, 13 Rubicon Pl, Werribee	10.31	"	"
Smith, A, 28 Valencia St, Glenroy	23.51	"	"
Neville, J, 64A Marchant Ave, Reservoir	10.27	"	"
Vening, P, 3 Moyston Crt, Coolaroo	11.09	"	"
Moore, D, 22 Champion Cres, Glen Waverley	38.28	"	"
Wright, J, 33 Matilda Ave, Wantirna Sth	14.15	"	"
Kristiansen, 23 Rosanna Dve, Melton	17.30	"	"
McEwin, D, 19th St, Koorlong	12.20	"	18.4.88
Bray, G, 4/25 Walnut Ave, Mildura	68.20	"	"
Marks, R, 3/250 Tenth St, Mildura	57.08	"	"
Gianrakos, V, 6 Leopold St, Springvale Sth	15.40	"	"
Cosson, K, 598 Neerim Rd, Oakleigh	10.52	"	"
Garland, T, 3/174 Murrumbreena Rd, Murrumbreena	14.27	"	"
Clarke, J, 4/18 Argyle St, East Bentleigh	22.60	"	"
Eichmann, J, 143 Argyle St, St Kilda	17.54	"	"
Erwin, R, 8/26 Edgevale Rd, Kew	52.01	"	"
Goujon, N, 9/53 Wattletree Rd, Armadale	53.94	"	"
Comben, M, 2 Lerina St, Clayton	75.35	"	"
Ellis, D, 28 Peter St, Springvale	33.21	"	"
Crossley, G, 25 McLeod, Carrum	17.82	"	"
Nutting, W, 608 Highbury Rd, Glen Waverley	19.71	"	"
Clarke, K, 557 Station St, Carrum	44.13	"	"
Howie, D, 4 View Rd, Springvale	10.08	"	"
Madderson, E, 20 Milroy St, Bendigo	139.99	"	"
Bamford, B, Lockwood Rd, Kangaroo Flat	22.26	"	"
Kenyon, A, Raywood Rd, Eaglehawk	31.79	"	"
Ievenieks, R, 130 Atherton Rd, Oakleigh	13.96	"	"
Davies, C, 4 Lockwood Rd, Boronia	15.35	"	"
Harmer, R, 56 McDougall St, Geelong West	10.06	"	"
Robbins, C, 2/17 Bowen St, Hawthorn	14.61	"	"
Colwell, H, 27 Charman Rd, Cheltenham	12.28	"	"
Nicol, P, 6/242 Bluff Rd	15.03	"	"
Hennesy, M, 18 Merewether St, Frankston	122.43	"	"
Agar, C, 8 Deanswood Cl, Wantirna	55.51	"	"
Rattray, B, 52 Wilson St, Cheltenham	46.65	"	"
Banister, A, 4/496 Station St, Carrum	40.30	"	"
David, A, 1/252 Station St, Edithvale	11.63	"	"
Elliot, M, 7 Butler Crt, Cranbourne	160.42	"	"
Mason, 3/68 Ormond Rd, Clayton	63.41	"	"
Atkinson, J, 1/11 East St, Seaford	24.70	"	"
Johnson, R, 21 Yaralla Rd, Clayton	305.68	"	"
Martens, D, 1/23 Main Rd, Clayton	30.82	"	"
Atkinson, J, 1/11 East St, Seaford	30.54	"	"
Crook, J, 132 Pinnacle Dve, Condon	38.77	"	"
Bickley, R, 67 Central Ave, Croydon	45.70	"	"

1316 G 17 2 May 1990

Victoria Government Gazette

Unclaimed Moneys Act 1962

Register of Unclaimed Moneys held by the—

Name of Owner on Books and Last Known Address	Total Amount Due to Owner	Description of Unclaimed Money	Date when Amount first became Payable
\$			
AVCO FINANCIAL SERVICES LTD—continued			
O'Rafferty, L, Kingston Lodge, 51 Dandenong Rd, Carrum Downs	25.71	Rebate	18.4.88
Colquhoun, J, 6 Belangra Dve, Wheelers Hill	26.89	"	"
Grant, N, Lot 68, Monbulk Rd, Emerald	59.22	"	"
Kincaid, G, 2/111 Underwood Rd, Ferntree Gully	14.50	"	"
Greer, V, 212 Hall St, Newport	89.01	"	"
Woods, C, 167 Acacid Ave, Blackwood	29.37	"	"
Pazsa, S, 2 Hall St, West Sunshine	22.47	"	"
Strike, P, Lot 15 Swansea Rd, Mt Evelyn	33.38	"	"
Vallon, T, 294 Station St, Chelsea	19.26	"	"
Saunders, P, 2/2 Mereweather Ave, Frankston	14.50	"	"
Parker, J, 502A Station St, Carrum	75.81	"	"
Aberley, V, 89 Rosemary Cres, Frankston	10.96	"	"
Duncan, E, 9/11 McDonald St, Mordialloc	18.68	"	"
O'Connor, C, 8 Scott Rd, Pearcedale	19.08	"	"
Kelly, J, 190 Aberdeen St, West Geelong	43.45	"	"
Rocco, B, 14 Brayshay Rd, Newcomb	20.34	"	"
Loveridge, G, 124 San Mateo Ave, Mildura	50.73	"	"
Peters, J, Seventh St, Merbein	93.99	"	"
Curtis, C, c/o Post Office, Merbein South	16.47	"	"
Cook, T, 2/20 Warrigal Rd, Mentone	121.25	"	"
Taig, C, 3/64 Finciona Rd, Noble Park	90.07	"	"
Young, J, 29 Carlisle Cres, Oakleigh	28.19	"	"
Henderson, M, 1/46 Clarinda Rd, Clarinda	17.19	"	"
Thomas, K, 7/9 Daniel Cres, South Caulfield	13.69	"	"
Wright, K, 7a/21 Upper Esplanade, St Kilda	20.92	"	"
Sexton, S, 33 Hawke St, West Melbourne	15.18	"	"
Rodo, J, 11/45A Ormond Rd, St Kilda	15.28	"	"
Boardman, P, 2/40 Woorayl St, Carnegie	19.10	"	"
Clarke, P, 16 Jennings Ave, Noble Park	12.27	"	"
Wells, S, 6 Arundal Crt, Mulgrave	23.37	"	"
Hodge, M, 13 Riversdale Ave, Carrum	19.27	"	"
Chisholm, H, 113 The Esplanade, Altona	12.49	"	"
Sammy, S, 54 Walter St, Footscray	38.32	"	15.2.88
Charlton, J, 5 Halifax Crt, Ashburton	30.50	"	18.4.88
Urek, C, 2/12 Wattle Ave, Glenhuntly	26.85	"	"
Golja, W, 5 Glenwerry St, Vermont South	21.34	"	"
Sharlot, A, 9 Barton Ave, Ferntree Gully	22.14	"	"
Price, D, 175 McKenzie St, Bendigo	21.61	"	"
Yorke, L, 2/40 Church St, Kangaroo Flat	15.50	"	"
Beaton, B, 7 Browning Rd, Boronia	20.31	"	"
Clair, R, 28 Sarah St, Montrose	14.80	"	"
Forrest, R, 129 Cobden St, South Melbourne	52.26	"	"
Murphy, P, 29 Kingsclear Av, Keysborough	12.15	"	"
Bannister, A, 1/396 Station St, Carrum	49.38	"	"
Fawcett, J, 14A Soudan St, Malvern	73.86	"	"
Whitmore, P, 13 Anne Crt, Cranbourne	178.98	"	"
Walters, 48 Woodville Rd, Mooroolbark	19.18	"	"
Kincaide, G, 2/111 Underwood Rd, Ferntree Gully	13.45	"	"
Severidge, T, 10 Leah Ave, Upwey	66.36	"	"
Walters, J, 15 Simpson St, Ferntree Gully	42.36	"	"
Pavey, S, 10 Caxton Crt, St Albans	51.44	"	"
Ross, K, 50 Pridham St, Maidstone	31.05	"	"
Flemming, L, 13 Armstrong Rd, Seaford	69.29	"	"
Lovell, T, 7 Braemar St, Frankston	13.49	"	"

Unclaimed Moneys Act 1962

Register of Unclaimed Moneys held by the—

Name of Owner on Books and Last Known Address	Total Amount Due to Owner	Description of Unclaimed Money	Date when Amount first became Payable
\$			
AVCO FINANCIAL SERVICES LTD—continued			
Moore, T, 11 Claremont St, Pearcedale	22.54	Rebate	18.4.88
Robinson, G, 12 Arkindale Close, Frankston	19.81	"	"
Green, P, 8 Douthie Rd, East Seville	10.55	"	"
Williams, P, 285 Brunning Cres, Frankston	33.15	"	"
Potter, J, 47 Anderson Rd, Sunshine	13.09	"	"
Stevens, D, 2/9 King St, Hastings	48.62	"	"
Purchase, D, 85 Fairview Ave, Newtown	11.71	"	"
Lizza, P, 75 Busaria Ave, Ferntree Gully	20.53	"	"
Anderson, D, 47 Sassafras Dr, Frankston	43.03	"	"
Quinn, D, 790 Plenty Rd, Morang South	50.18	"	"
Wilson, J, 2 South Cres, West Heidelberg	21.91	"	"
Flinders, L, 21 Arthur St, Preston	53.03	"	"
Atkinson, M, 67 Chaffey Ave, Mildura	17.10	"	"
Beugelaar, M, 15 Raven Cres, Narre Warren	25.08	"	"
Clarke, S, PO Box 207, North Geelong	26.10	"	"
Paton, T, 41 Presidents Ave, Ocean Grove	32.12	"	"
Grindley, D, Lot 34 Gibbs Rd, Healesville	36.17	"	5.5.88
Bland, G, 3 Alkira Pl, Mildura	10.90	"	"
Welling, P, 10 Myall Pl, Mildura	42.41	"	"
Tyson, D, 39 Mable Ave, Mildura	14.57	"	"
Martin, H, 50 Ambleside Cres, Mildura	19.43	"	"
Kerr, J, 2/110 Atherton Rd, Oakleigh	72.30	"	"
McDonald, S, 587A Neerim Rd, Oakleigh	50.92	"	"
Bowyer, M, 2/40 Williams Rd, Prahan	21.92	"	"
Dugumesi, C, 7/14 Blight St, Brunswick	52.06	"	"
Bowyer, M, 2/40 Williams Rd, Prahan	18.01	"	"
Bichara, W, 3 Kambara Ave, Mulgrave	46.15	"	18.4.88
Stephens, P, 31 Linsfarn Dve, East Burwood	20.54	"	"
Szabatura, H, 19 Elton Rd, Scoresby	81.22	"	"
Clearihan, J, 1 Janet St, Boronia	12.62	"	"
Burton, M, 5/45 Cardine St, South Yarra	16.30	"	"
Doig, D, 7/7 Davey St, Mentone	20.60	"	"
Buckley, P, 45 Dorset Rd, Ferntree Gully	13.84	"	"
Piggott, B, 94 Roberts St, West Footscray	20.56	"	"
McIntosh, S, 6/136 Geelong Rd, Torquay	19.61	"	"
Bulatovic, M, 13 Green St, Ivanhoe	57.97	"	"
Alan, W, 10 Albert Rd, Lilydale	13.18	"	"
Mulder, J, 45 Blue Gum Dve, Healsville	15.18	"	"
Plant, C, 13 Heley St, Mildura	46.65	"	"
O'Neil, S, 5/5 Wilson St, Murrumbena	76.06	"	"
Ivan, G, 28 Valarie St, Heathmont	80.31	"	"
Deleharpe, C, 7/18 Bute St, Murrumbena	152.22	"	"
Walker, J, 11 Fairview St, Springvale	63.75	"	"
Bell, A, 7/11 Carmen St, Newport	41.55	"	"
Taylor, W, 23 Homer St, Croydon	14.34	"	"
Pettiford, W, 49 Mt Pleasant Rd, Monbulk	45.74	"	"
McInerney, R, 58 Greenway Dve, Ferntree Gully	15.85	"	"
Humphries, M, 7 Desca Crt, Noble Park	43.78	"	"
Whip, D, 41 White St, Mordialloc	58.71	"	"
Kelly, B, 6 Wilson Ave, Cheltenham	55.55	"	"
Seeds, G, 58 Allandale Rd, Mooroolbark	43.30	"	"
Fankel, A, 90 Eleventh St, Mildura	17.12	"	"
Kuifbger, L, 83 Douglas Ave, Mildura	15.66	"	"
Marrazzato, R, 1 Narmi Crt, Burwood	26.50	"	"

1318 G 17 2 May 1990

Victoria Government Gazette

Unclaimed Moneys Act 1962

Register of Unclaimed Moneys held by the—

Name of Owner on Books and Last Known Address	Total Amount Due to Owner	Description of Unclaimed Money	Date when Amount first became Payable
\$			
AVCO FINANCIAL SERVICES LTD—continued			
Abbey, E, 17 Imperial Ave, Caulfield South	18.79	Rebate	13.6.88
O'Neil, S, 5/5 Wilson St, Murrumbidgee	75.23	"	"
Doupain, B, 1 French St, Noble Park	18.95	"	"
Sheppard, A, 6 Tamar Rd, Springvale	150.49	"	"
Cavanagh, J, 229 Highett Rd, Richmond	28.35	"	"
Griffith, B, 18 Hatley St, Wodonga	15.87	"	"
Pearce, K, 12/22 Eildon St, St Kilda	14.22	"	"
Easton, D, 3 Oxford St, Brighton	19.80	"	"
Allengame, D, 425 Clayton St, Ballarat East	17.09	"	"
Arrowsmith, I, 37 Barkly St, Ringwood	163.01	"	15.2.88
Scontlebury, H, 24 Glenmaggie Ave, St Albans	56.92	"	"
Tortoni, D, 11/15 Shaftsbury St, Essendon	17.23	"	13.6.88
Bates, B, 1/34 Boonong Ave, Seaford	59.44	"	"
South, Miss, 1/225 Pascoe Vale Rd, Essendon	55.99	"	"
Whitehouse, A, 84 Spring St, Regent	10.72	"	"
Griffin, L, 41 Bell St, Altona	25.87	"	"
Pausic, P, 16 Powell St, Reservoir	87.56	"	"
Lanham, K, 2/12 Sharpe St, Reservoir	40.46	"	"
Warne, D, 2/13 Spencer St, Essendon	30.05	"	"
Kotzagianidis, K, 28 Cromwell St, Glenroy	151.07	"	"
Huston, E, 2 King St, Essendon	22.99	"	"
Vongroen, S, 22 Cobrey St, Sunshine	21.78	"	"
Malmberg, A, 3 Westley St, Ferntree Gully	15.17	"	"
Pettas, J, 2/68 Mt Dandenong Rd, East Ringwood	67.91	"	"
Poliseno, A, 6 Alfrick Rd, Croydon	190.37	"	"
Phol, R, 2/168 Main St, Ringwood	14.26	"	"
Simmons, J, 8 Robson St, North Sunshine	129.49	"	"
Crosbie, S, 17A Kent St, Ascot Vale	10.27	"	"
Miles, S, 5 Bengen Cres, Sale	17.13	"	"
Holdind, V, The Heart, Sale	10.91	"	"
Stevens, A, 130 Macarthur St, Sale	103.05	"	"
Pavlich, W, Lower Heart Rd, Sale	80.12	"	"
Cordell, V, Flat 1/112 Prince St, Rosedale	37.37	"	"
Brereton, B, RMB 1200 Rissom, Rushworth	32.55	"	"
Atkinson, M, 7 Wyndham St, Shepparton	12.91	"	"
Hall, S, 9 Crete St, Puckapunyal	79.26	"	"
McPhee, K, 19 Howe St, Mooroopna	11.79	"	"
Hughes, W, 29 Finlason St, Mansfield	37.06	"	"
Smith, C, 15 Shelton St, Avenel	10.17	"	"
Smith, J, RSD Melbourne Rd, Arcadia	90.02	"	"
Saddington, J, 70 Waverley Ave, Merrigum	51.75	"	"
Smith, C, 15 Shelton St, Avenel	37.38	"	"
Blake, D, 17 Anderson St, Mooroopna	14.41	"	"
Blake, G, 17 Anderson St, Mooroopna	19.80	"	"
William, D, Lot 104 Williams St, Cobram	13.85	"	"
Hardman, M, 249 River St, Deniliquin	10.68	"	"
Brooker, 98 Emma St, Mooroopna	20.89	"	"
Cundy, G, Drummond Rd, Shepparton	17.60	"	"
West, S, 62 River Rd, Murchison	15.51	"	"
Spotswood, L, 40 Spring St, Thomastown	107.62	"	"
Woolcock, B, 113 Spring St, Thomastown	28.99	"	"
T. Van Heythusen, Lot 554 Eighth Ave, Whittlesea	248.78	"	"
Vilella, C, 3/10 Echuca Rd, Mooroopna	25.76	"	"

Unclaimed Moneys Act 1962

Register of Unclaimed Moneys held by the—

Name of Owner on Books and Last Known Address	Total Amount Due to Owner	Description of Unclaimed Money	Date when Amount first became Payable
\$			
AVCO FINANCIAL SERVICES LTD—continued			
Leach, J, 18 Cobden St, Bright	60.82	Rebate	13.6.88
Liddell, J, 49 Barkly St, Warrnambool	110.72	"	"
Liddell, K, 49 Barkly St, Warrnambool	39.31	"	"
Meehan, J, 44 Nelson St, Warrnambool	15.96	"	"
Wenstall, K, 3 Brunswick Pde, Ashfield	95.16	"	"
Luccis, R, 13 Foster St, Warrnambool	21.09	"	"
Waterson, B, 1/29 Gladstone St, Warrnambool	12.53	"	"
Hagen, R, 5 Ward St, Warrnambool	54.88	"	"
Liddell, J, 49 Barkley St, Warrnambool	68.11	"	"
Clarke, D, Caramut Rd, Winslow	19.55	"	"
Dakin, M, 40 Saltau St, Warrnambool	10.50	"	"
Blauw, J, 35 Tyquin St, Laverton	18.86	"	"
Hill, T, 63 Rosella Ave, Werribee	28.99	"	"
Trout, K, 52 Cambridge Cres, Werribee	20.09	"	"
Warg, A, 1 Golaro Ave, Nth Altona	23.93	"	"
Reynolds, K, 5 Braemar Crt, Newtown	28.89	"	"
Costello, D, 13 Zeinert St, Wodonga	16.84	"	"
Williams T, 7/486 Breen St, Lavington	40.42	"	"
Treloar, W, 10 Lamar Crt, Frankston	15.47	"	"
Whiteway, C, 150 Burrella Rd, Albury	35.10	"	"
Scott, A, 1 Mann St, Wodonga	18.89	"	"
Folino, B, 37 Pottenger Way, St Albans	70.54	"	"
Partridge, S, 11/117 Anderson Rd, Sunshine	107.88	"	"
Jackson, M, 28 Learmonth Cres, Sunshine	15.19	"	"
Mahoney, K, 13 Rubicon Pl, Werribee	44.19	"	"
Johnston, O, 142 South Ring Rd, Werribee	76.80	"	"
Mahoney, K, 13 Rubicon Pl, Werribee	55.39	"	"
McGorum, J, 80 Tyquin St, Laverton	11.90	"	"
Cullen, 17 Northgateway, Werribee	25.58	"	"
Farrugia, J, 17 Hawkesbury Rd, Werribee	11.73	"	"
Wood, G, 58 Bogong St, Thuroona	30.70	"	"
Burgess, G, 576 Logan Rd, North Albury	26.37	"	"
Paritling W, 8 Mondee Cres, Bandiana	32.64	"	"
Boschker, P, 57 Wilma Ave, East Seville	26.98	"	"
Ebejar V, 22 Holberry St, Broadmeadows	106.13	"	"
McClintock T, 11 Trethowan St, Broadmeadows	11.34	"	"
Loughnane, M, 28 Lindenow St, Maidstone	37.82	"	"
Smart, W, 59 Roberts Ave, Mulgrave	13.63	"	"
Litchfield, 75 Seaforth Crt, Lane Cove	34.90	"	"
Chalkiadakis, S, 1 Caroline St, Essendon	24.23	"	"
Stumpo, G, 56-58 Lambeth St, Kensington	21.75	"	"
Julius, 16/97-99 Epsom Rd, Ascot Vale	46.64	"	"
Vino, F, 12 Thomas St, East Brunswick	11.94	"	"
Ginn, N, 1/99 Cranbourne Rd, Frankston	11.68	"	"
Higgins, R, 5 Niblick St, Rye	44.55	"	"
Tidey, G, 91 Berry Ave, Edithvale	174.44	"	"
Sharp, G, 183 5th Beach Rd, Bittern	92.15	"	"
Comber, G, 1030 Nepean Hwy, Mornington	12.35	"	"
Bowler, D, 37 Emma St, Carrum	138.24	"	"
Allen, M, 172 Karingal Dve, Karingal	37.51	"	"
Shankland, G, 14/32 Eramosa Rd, Somerville	22.14	"	"
Jeffrey, K, 5 Chunnga Dve, Churchill	21.76	"	"
Medley, I, 122 McCartin, Leongatha	33.61	"	"
Edwards, S, 13 Jordan Crt, Rawson	21.18	"	"

1320 G 17 2 May 1990

Victoria Government Gazette

Unclaimed Moneys Act 1962

Register of Unclaimed Moneys held by the—

Name of Owner on Books and Last Known Address	Total Amount Due to Owner	Description of Unclaimed Money	Date when Amount first became Payable
\$.			
AVCO FINANCIAL SERVICES LTD—continued			
Carey, J, 15 Jarach Crt, Traralgon	17.17	Rebate	13.6.88
Upton, E, 13 Pruden St, Moe	30.00	"	"
Reed, B, 5 Dearing Ave, Cranbourne	29.09	"	18.4.88
Sullivan, 48/79 Bayswater Rd, Croydon	19.19	"	"
Pano, I, 8 Protea Cres, St Albans	56.11	"	"
Taylor, R, 8 Trossachs St, Frankston	92.14	"	"
Knights, R, 164 Walnut Ave, Mildura	69.33	"	"
Silk, A, 2/283 Barkers Rd, Kew	11.42	"	"
Pavo, I, 8 Protea Cres, St Albans	83.16	"	15.2.88
Price, T, 8 Marshall St, Mt Evelyn	88.29	"	"
Apcock M, Unit 2/370 Stephensons Rd, Mt Waverley	61.86	"	18.4.88
Dankers, F, 125 Vidler St, Bendigo	23.01	"	"
James, D, 44 Rathmullen Rd, Boronia	17.88	"	"
Giddings, L, 402 Boronia Rd, Boronia	35.80	"	"
Pearce, S, 1/37 Lewis St, Frankston	27.92	"	"
Kleverkamp, C, Lot 6, Stephens Rd, Healesville	66.80	"	"
Grover, B, 15 Hoban Ave, Montmorency	25.91	"	"
Ford, A, 7/34 Grange Rd, Fairfield	73.61	"	"
Ferguson, J, 47 Kellaway Cres, West Heidelberg	28.66	"	"
Kenney, L, 312 Warburton Hwy, Warburton	109.22	"	"
Todaro, T, 39 Baynes Park Rd, Monbulk	18.48	"	"
Davis, T, 13 Second Ave, Chelsea Heights	53.11	"	"
Garland, T, 3/174 Murrumbena Rd, Murrumbena	89.67	"	"
Anderson, P, 24 White St, Prahran	69.02	"	"
Figuerod, G, 3 Currawong Rd, Keysborough	51.57	"	"
Cathcart, W, 81 Stephenson St, Spotswood	12.23	"	"
Bauman, M, 41 Dearing St, Diamond Creek	36.24	"	"
Ashton, A, Lot 226 James St, Millgrove	66.53	"	"
Curran, R, Lot 3, Mt Pleasant Rd, Eltham	771.89	"	"
Gray, B, 247 Greenhills Rd, Bundoora	335.50	"	"
Pemberton, S	16.30	"	"
Hay, T, 10 Tynong, Victoria	65.80	"	"
Stanley, W, Adelaide, Victoria	19.71	"	"
Brock, B, Victoria	23.15	"	"
Hosking, L, Victoria	29.58	"	"
Johnson, A, Victoria	46.34	"	"
Reaks, N, 553 Mountain Hwy, Bayswater	14.14	"	"
Why, S, 8/271 Canterbury Rd, Bayswater	14.33	"	"
Horne, G, 13 Marlborough Rd, Bayswater	34.94	"	"
Pendergast, A, c/o Sunseekers Motor Inn, Church St, Cowes	11.92	"	"
Dankers, F, 125 Violet St, Bendigo	19.28	"	"
Mayes, D, Casey St, Bendigo	14.57	"	"
Price, D, 473 Wyndham St, Shepparton	72.20	"	"
Huntingford, P, 3/12 Shenfield Ave, Bonbeach	32.00	"	"
Riolo, M, 20 Olive St, East Malvern	24.76	"	"
Dunham, F, 358 Frankston Rd, Frankston	78.43	"	"
Ellard, G, 15 David St, Mordialloc	64.23	"	"
Poke, S, 4/169 Glenhuntly Rd, Elwood	42.82	"	"
Glover, R, 30 Wardale Rd, Springvale South	26.34	"	"
Sommers, B, Willow Lodge Caravan Park, Frankston	62.00	"	"
Sensi, P, 17 Marabou Pl, Aspendale	32.91	"	"
Grace, D, 3/17 Gardenvale Rd, Caulfield	10.08	"	"
Clark, R, 10 Wallace St, Wonthaggi	223.33	"	"
Meyer, F, 17 Quanby Ave, Frankston	11.29	"	"

Unclaimed Moneys Act 1962

Register of Unclaimed Moneys held by the—

<i>Name of Owner on Books and Last Known Address</i>	<i>Total Amount Due to Owner</i>	<i>Description of Unclaimed Money</i>	<i>Date when Amount first became Payable</i>
\$			
AVCO FINANCIAL SERVICES LTD—continued			
Elliott, A, North Rd, Pearcedale	59.96	Rebate	18.4.88
Smith, J, Montaputo, 120 Belmont Rd, Croydon	221.45	"	"
Buckleigh, T, 283 Dorset Rd, Croydon	45.26	"	"
Poort, V, Garfield North Rd, Garfield	64.70	"	"
Cunningham, M, 62 Michael St, Scoresby	30.04	"	"
Spencer, P, 13 Margot St, Ferntree Gully	11.42	"	"
Spencer, N, 13 Margot St, Ferntree Gully	76.47	"	"
Poort, V, Garfield North Rd, Garfield	34.00	"	"
Dickinson, E, 4 Belgrave-Gembrook Rd, Belgrave	57.52	"	"
Millar, 152 Roberts St, Yarraville	17.94	"	"
Kelemen, R, 49 Hawkesburne Rd, South Yarra	93.30	"	"
Rathbone, B, 68 Monterey Blvd, Frankston	56.36	"	"
Parkes, A, 1/32 Victoria St, Hastings	23.91	"	"
Brabham, D, 102 Tamarask Dve, Frankston	20.67	"	"
Hill, J, 12 Roslyn Rd, Rye	18.16	"	"
Roberts, K, 3 Proton Crt, Whittington	15.99	"	"
Parker, G, 13 Libenday Ave, Indented Head	83.83	"	"
Sturrock, K, 9 Ceti Crt, Lara	57.53	"	"
McMeeken, A, 55 Marlin Dve, Surfside, Ocean Grove	17.86	"	"
Pring, W, 11 Kewarra Dve, Clifton Springs	42.74	"	"
Beakworth, P, Lot 15 Geelong Rd, Bannockburn	95.67	"	"
Heinrich, J, PO Box 30, Nhill	12.14	"	"
Kirsten, B, 205 Koroit St, Warrnambool	52.08	"	"
Arnel, R, 2/73 McPherson St, Horsham	61.16	"	"
James, P, 4 Carter St, Horsham	23.07	"	"
Taylor, M, 63 Uawunna Rd, Horsham	22.69	"	"
Deale, J, 1/254 Baillie St, Horsham	84.95	"	"
Grebert, M, 23 Scarborough Dve, Heidelberg	152.93	"	"
Balodis, J, 16 Rosemary Cres, Frankston	36.08	"	"
Viney, D, 5 Lara Crt, Greensborough	43.09	"	"
Jellett, N, Site 71, Pine Hill Caravan Park, Lilydale	13.05	"	"
Benet, R, Lot 7, Sussex St, Warburton	10.07	"	"
Trelise, J, Glenburn Rd, Kinglake	26.89	"	"
Marks, N, 11 Olive Gve, Mt Evelyn	19.86	"	"
Musolina, J, Lot 13, Benetook Ave, Mildura	11.03	"	"
Chiswell, G, 33 Game St, Merbein	59.43	"	"
Mabey, F, Mooring 9 Cureton Ave, Mildura	153.79	"	"
Mosolino, J, Lot 13, Benetook Ave, Mildura	24.60	"	"
Stewart, G, 1/1 Sutherland Rd, Dandenong	36.68	"	"
Weeding, L, 185 Murrumbeena Rd, Murrumbeena	58.06	"	"
Isaac, I, 51 Blackburn Rd, Mt Waverley	48.20	"	"
De Abreu, F, 8/28 Elliot Ave, Carnegie	32.23	"	"
Hale, D, 10/25 Rosella St, Murrumbeena	85.21	"	"
Di Manno, B, 3/103 Kangaroo Rd, Oakleigh	23.81	"	"
Ishmakovick, B, 14 Airlie Ave, Prahran	42.44	"	"
Curran, S, 73 Moore St, South Yarra	48.46	"	"
Milovanovic, S, 6 Phillips St, Abbotsford	13.49	"	"
Surie, A, 11/131 Brighton Rd, Elwood	97.57	"	"
Mackay, N, 46 St Johns Ave, Springvale	10.76	"	"
Adkins, I, 4 Baxter Cres, Baxter	12.12	"	"
Rushton, S, 5/3 Bloom St, Frankston	109.13	"	"
McMillan, A, 50 Roberts St, Frankston	26.47	"	"
Jury, S, 344 Stoney Point Rd, Crib Point	44.84	"	"
Sinclair, L, 2 Vassey Ave, Lalor	12.73	"	"

1322 G 17 2 May 1990

Victoria Government Gazette

Unclaimed Moneys Act 1962

Register of Unclaimed Moneys held by the—

<i>Name of Owner on Books and Last Known Address</i>	<i>Total Amount Due to Owner</i>	<i>Description of Unclaimed Money</i>	<i>Date when Amount first became Payable</i>
\$			
AVCO FINANCIAL SERVICES LTD—continued			
Gallagher, J, 16 Ballantyre Cres, Kilsyth	14.13	Rebate	18.4.88
Doherty, D, 11 Auburn Rd, Healsville	10.10	"	"
Wallis, M, 137 Switchback Rd, Chirnside Park	35.93	"	"
Keating, B, 3/1 Nangona Rd, Murrumbidgee	14.18	"	"
Perkins, L, 25 Goodall Ave, Lilydale	16.84	"	"
Pinder, A, 10 Delville St, Mooroolbark	14.96	"	"
Doherty, K, 11 Auburn Rd, Healsville	18.43	"	"
Curr, R, Mowbray Ave, Wantirna	24.88	"	"
Kelly, P, 5 Alfred St, Balacava	18.46	"	"
Shannon, T, 32 Haughton Rd, Oakleigh	90.37	"	"
Cavanagh, P, 1 Peronne St, Puckapunyal	49.46	"	"
Johnson, K, 1 Dubbo St, Albion	32.35	"	"
McCarrell, J, 34 Circle Dve, Cranbourne	12.19	"	"
Henry, F, 7 Banksia Crt, Altona Meadows	45.64	"	"
Townsend, P, 102 Sparrowhawk Rd, Long Gully	14.21	"	"
McCormack, B, 349 Springvale Rd, Forest Hill	32.63	"	"
Boulton, J, 5 Kurrajong St, Golden Square	13.79	"	"
Cahill, M J, 2 Hillside Pde, Glen Iris	40.58	"	"
Hanrahan, M, PO Box 230, Burwood	38.56	"	"
Fraser, F, 7/68 Callender Rd, Noble Park	39.78	"	"
McPherson, T, 16/310 Beach Rd, Black Rock	108.29	"	"
O'Berne, C, 51 Foam St, Rosebud	77.05	"	"
Ward, I, 17 Banksia St, Doveton	17.34	"	"
Isard, P, Lot 8, Virginia St, Cranbourne	18.10	"	"
Lawrence, J, 383 Hull Rd, Mooroolbark	115.51	"	"
Castree, M, 3 Welton St, Blackburn	37.46	"	"
Boyington, R, 1 Columbia Ave, Croydon	44.18	"	"
Slade, J, 198 Cambridge Rd, Mooroolbark	156.94	"	"
Slater, K, 32/83A Lincoln Ave, Croydon	62.74	"	"
Stubbs, K, 34 Vernon St, Croydon	25.25	"	"
Provan, J, 958 Mountain Hwy, Boronia	43.12	"	"
Clarke, T, 24 Wattletree Rd, St Leonards	13.10	"	"
Sheridan, S, 27 Clive Ave, Healesville	36.09	"	"
Hyde, 1/12 Denne St, Coburg	36.08	"	"
Davies, D, 6 Darwall Crt, Werribee	28.74	"	"
Marchesi, G, 34 Stanhope St, West Footscray	79.28	"	"
Yates, S, 46 Algram St, Footscray	13.33	"	"
Millar, L, 152 Roberts St, Yarraville	43.63	"	"
McKenzie, D, 23 Lorna St, Cranbourne	11.77	"	15.2.88
Yon, C, 2/15 Albert Ave, Ringwood	12.57	"	18.4.88
Shaw, M, Lot 5 McPherson St, Epsom	73.02	"	"
Pearson, R, 57 Kookaburra Ave, Bendigo	17.70	"	"
James, D, 44 Rathmullen Rd, Boronia	214.76	"	"
Twomey, J, 14 Marden Rd, Briar Hill	10.38	"	"
Bennett, G, 4 Dickson Cres, North Ringwood	16.08	"	"
Callander, W, 2/3 Quat Quatta Ave, Elsternwick	31.85	"	"
Wright S, 83B James St, Templestowe	13.32	"	"
Potgieter, J, 120 Jells Rd, Wheelers Hill	21.75	"	"
Sensi, P, 17 Marabou Pl, Aspendale	18.49	"	"
Fransden, B, 85 Bonanza Rd, Beaumauris	30.70	"	"
Niven, I, 36 Garfield St, Cheltenham	30.50	"	"
Mason, D, 3168 Ormond Rd, Clayton	32.64	"	"
Lauren, T, 2/11 Burns Ave, South Clayton	68.13	"	"
Barling, R, 5 Belmont Ave, Clayton	48.04	"	"

Unclaimed Moneys Act 1962

Register of Unclaimed Moneys held by the—

<i>Name of Owner on Books and Last Known Address</i>	<i>Total Amount Due to Owner</i>	<i>Description of Unclaimed Money</i>	<i>Date when Amount first became Payable</i>
\$			
AVCO FINANCIAL SERVICES LTD—continued			
Littlefield, K, 14 Barrington Cres, Clayton	62.26	Rebate	18.4.88
Mason, P, 3/68 Ormond Rd, Clayton	82.14	"	"
Allen, G, 41 Smith Ave, Croydon	24.75	"	"
Vandersteer, R, 34/83 Lincoln Rd, Croydon	12.02	"	"
Wells, M, Lot 161, Wonga Rd, Millgrove	11.50	"	"
Contreras, E, 121/20 Elgin St, Carlton	40.99	"	"
Cohen, 6/46 Kingsville St, Kingsville	10.55	"	"
Wilson, B, 104 Jones Rd, Somerville	31.98	"	"
Jenkins, D, 5/278 Stony Point Rd, Crib Point	25.03	"	"
Moore, F, Site 54, 249 High St, Hastings	51.12	"	"
Moore, G, 44 Pinewood Dve, Hastings	32.57	"	"
McFarlane, M, Frankston Flinders Rd, Balnarring	10.77	"	"
Grossley, G, 25 McLeod Rd, Carrum	69.17	"	"
Jenkins, D, 5/278 Sydney Point Rd, Crib Point	48.80	"	"
Jury, S, 344 Stony Point Rd, Crib Point	12.62	"	"
Schuhkraft, G, Frankston Caravan Park, Baxter	34.09	"	"
Bade, E, 3 Lawton Ave, Geelong West	11.12	"	"
Everett, D, 40 Wyndham St, Drysdale	64.20	"	"
Aird, J, 4/62 Francis St, Belmont	21.13	"	"
King, A, Barwon Caravan Park, Belmont	38.67	"	"
Williamson, D, 27 Waitara Gve, Norlane	19.59	"	"
Zeromski, M, 5/194 Aberdeen St, West Geelong	10.12	"	"
Delbridge, 8 Cranbourne Dve, Cranbourne	34.59	"	"
Shepherd, T, 1 Crew St, Macleod	10.69	"	"
Deale, J, 1/254 Baillie St, Horsham	11.22	"	"
Jakobi, I, 35 Albert St, Horsham	147.57	"	"
Smith, R, Chequer Rd, Quantong	123.10	"	"
Mitten, R, 1 Centenary Ave, Horsham	14.46	"	"
Purchase, P, RMB 597, Horsham	10.12	"	"
Henham, D, 17 Milton Crt, West Heidelberg	13.91	"	"
Valentine, J, 2 Gladstone Ave, Northcote	46.24	"	"
Guest, A, 150 Albert St, Preston	17.25	"	"
McNulty, E, 2 Farnan St, Northcote	18.77	"	"
Meters, D, Plenty Rd, Preston	15.55	"	"
Keating, B, 3/1 Nangana Rd, Murrumbidgee	79.38	"	"
Clifford, B, 42 Goulburn Ave, Red Cliffs	13.18	"	"
Brown, W, 550 Stanley St, Albury	10.69	"	15.2.88
Pantling, W, 8 Mandee Cres, Bandiana	51.24	"	"
McKae, T, Armoured Centre, TST Puckapunyal	29.14	"	18.4.88
Sikorski, P, 4/1 Quandong St, Thomastown	20.44	"	13.6.88
Ohara, P, Lot 2, Mt Bulla Rd, Merriig	13.46	"	"
Hansford, G, 105 Pound Rd, Hampton Park	113.01	"	"
Laczko, J, 8 Rubicon Cres, Doncaster	41.05	"	"
Lind, R, 17 Joseph St, Blackburn	13.28	"	"
Reed, K, 25 Tamworth Rd, Kilsyth	16.96	"	"
Macready, P, 10/30 Ridley St, Sunshine	12.58	"	"
Farrugia, 3/18 Bloomfield Rd, Ascot Vale	75.61	"	"
Milsome, T, 77 Barmah Dve, Wantirna	90.36	"	15.2.88
Anderson, A, 4/26 Forest St, Sunshine	23.17	"	13.6.88
Liebeck, B, 7 Acacia St, Glenroy	17.70	"	"
Kosmos, G, 101 Vome St, Moonee Ponds	13.84	"	"
Kiellerup, Mr, 30 Barrow St, Coburg	45.66	"	"
Seguires, M, 159 Wiedleigh Rd, Eltham	14.18	"	"
Scherwath, H, 30 Glen St, Essendon	56.53	"	"

1324 G 17 2 May 1990

Victoria Government Gazette

Unclaimed Moneys Act 1962

Register of Unclaimed Moneys held by the—

<i>Name of Owner on Books and Last Known Address</i>	<i>Total Amount Due to Owner</i>	<i>Description of Unclaimed Money</i>	<i>Date when Amount first became Payable</i>
\$			
AVCO FINANCIAL SERVICES LTD—continued			
Stringa, D, 13 Davies St, Brunswick	11.97	Rebate	13.6.88
Fenyvessi, M, 20A Ross St, Doncaster	14.92		
Stevens, M, 74 Sturt St, Echuca	190.23	"	"
Black, G, 19 Upton St, Altona	19.82	"	"
Toth, J, 2/77 Fox St, St Albans	19.37	"	"
Rothwell, P, Sylvan Caravan Park, Campbellfield	76.10	"	"
Russen, T, 3/25 Baggott Dve, Hoppers Crossing	17.39	"	"
Cook, P, 17 Albert Rd, Lilydale	27.75	"	"
Johnston, S, 12 Pope St, Blackburn	31.56	"	"
Ramadan, N, 55 Russell St, Campbellfield	14.07	"	"
Bastow, H, 3 Buckley St, Morwell	13.76	"	"
Armistead, A, 58 Fontein St, Tottenham	23.57	"	"
Hall, S, 9 Crete st, Puckapunyal	106.24	"	"
Waldon, M, 20 Valda Ave, Box Hill	94.18	"	"
Humphrey, E, 85 Maxwell St, Arolog	64.65	"	"
Williams, A, 55 Athelton Dve, St Albans	23.63	"	"
Taylor, J, 25 South St, Wodonga	39.62	"	"
Jenkins, K, 2/35 Corrigan Rd, Noble Park	73.46	"	"
Stokes, L, 234 High St, Melton	17.00	"	"
Fawkes, R, 36 Prince St, Moe	16.48	"	"
Bell, C, 14 Gunyah Gve, Traralgon	22.49	"	"
Milsome, T, 77 Barman Dve, Wantirna	111.97	"	"
Archer, B, 10 Bronmar St, Wangaratta	25.46	"	"
Hibbard, 78 Charlotte St, Newport	29.00	"	"
Gillam, D, 54 Pearce St, Wodonga	32.04	"	"
Ryan, D, c/o PO Lindenow	18.35	"	"
Cunningham, P, 301 Dowling St, Wendouree	67.51	"	"
Wyngaard, J, 329 Kline St, Ballarat	179.62	"	"
Rowe, G, 4 Seymour Cres, Ballarat	68.42	"	"
Hill, T, 409 Finch St, Ballarat	46.46	"	"
Wright, D, 10 Yew St, Wendouree	15.00	"	"
Bedgood, P, 6 Donald Crt, Sebastopol	15.38	"	"
Stere, P, 7 Aminya Ave, Delacombe	10.04	"	"
Hodgkinson, I, 5 Jodi St, Cheltenham	58.38	"	"
Passek, F, 4/8 Te-Ara Ave, East St Kilda	26.96	"	"
Paxton, D, 2 Fernery Rd, Upwey	15.54	"	"
Hermann, H, 1 Romoly Dve, Forest Hill	59.13	"	"
Jobe, B, 3/160 High St, Doncaster	14.29	"	"
Bould, L, 8/22 Weir St, Balwyn	54.70	"	"
Peters, K, 11 Cheviot Rd, Keysborough	100.52	"	"
Somers, L, 9 Hughes Cl, Endeavour Hills	10.37	"	"
Tirant, G, 56 Walls Rd, Werribee	180.44	"	"
Ritter, E, Lot 98, Gneve Rd, Avonsleigh	81.86	"	"
Down, 3/1 Kelly St, Werribee	29.38	"	"
Emmerson, 1/8-10 Muir St, Highett	30.50	"	"
Buckley, 28/202 Dandenong Rd, St Kilda	30.27	"	"
Holt, 8 Salisbury Ave, Laburnam	128.67	"	"
Barnett, L, 99 Charles Rd, Lilydale	114.91	"	"
Walker, K, 83 Anderson Rd, Fawkner	12.71	"	"
McSherry, B, 96 Lahinch St, Broadmeadows	42.65	"	"
Wambeek, G, 8 Clyde St, Rosanna	10.80	"	"
Carabajal, J, 1/82 Lower Dandenong Rd, Mordialloc	15.42	"	"
Gobel, C, 30 McComb Blvd, Frankston South	20.54	"	15.2.88
Beveridge, P, 2 Gregory Crt, Pakenham	128.55	"	"

Unclaimed Moneys Act 1962

Register of Unclaimed Moneys held by the—

<i>Name of Owner on Books and Last Known Address</i>	<i>Total Amount Due to Owner</i>	<i>Description of Unclaimed Money</i>	<i>Date when Amount first became Payable</i>
\$			
AVCO FINANCIAL SERVICES LTD—continued			
Byrnes, R, P.O. Box 134 Chelsea	34.69	Rebate	13.6.88
Spokes, J, 2/50 Magnolia Rd, Gardenvale	55.65	"	"
Mitchell, H, 5 Brown St, East Brighton	51.42	"	"
Holmes, S, 22 Jabiru Ave, Chelsea Heights	46.91	"	"
Allen, B, 2/44 Beverley St, East Doncaster	31.38	"	"
Mills, E, 12 Oakleigh St, East Oakleigh	31.69	"	"
Carroll, R, 4 Quin Cres, Mt Evelyn	22.04	"	"
Russell, M, 180 Thames Promenade, Chelsea Heights	31.60	"	"
Crawford, E, 1 Jennifer Crt, Whittlesea	22.92	"	"
Baker, M, 21 Kleinert St, Boronia	12.35	"	"
Green, P, 4 Melvins Road, Riddles Creek	62.29	"	"
Sweet, C, 30 Taylor St, Cranbourne	12.85	"	"
Merry, W, 1/63 Princes Hwy, Dandenong	167.74	"	"
Sutherland, N, 80 Homestead Rd, Berwick	13.34	"	"
Duncan, B, 45 Coolavin Rd, Noble Park	21.24	"	"
Gowing, K, 2/8 Robert St, Dandenong	10.69	"	"
Crockford, S, 3 Efron St, Dandenong	11.69	"	"
Newley, E, 3/122 Beach Rd, Mentone	32.81	"	"
Thornton, 22 Green Valley, Hampton Park	13.70	"	"
Brown, C, 32 Robert St, Ferntree Gully	14.50	"	18.4.88
Hearty, J, 24/56 Nicholson St, Essendon	34.96	"	13.6.88
Breacher, J, 2/28 Florence St, Glen Waverley	17.17	"	"
Laser, M, 29 Kinglsey Rd, Airport West	18.95	"	"
Garcia, B, 1542 Dandenong Rd, Oakleigh	64.34	"	18.4.88
Coster, B, 6 Somers Crt, Tatura	47.36	"	13.6.88
Treanor, C, 6 Berkshire Crt, Shepparton	93.16	"	"
Williams, R, 67 Tallintyre Rd, West Sunshine	81.63	"	"
Troy, R, 32 Derrimut St, Albion	12.70	"	"
McMillan, J, 6/15 Spearing St, Wangaratta	25.69	"	"
Shelton, P, 26 Berry Ave, Edithvale	17.34	"	15.2.88
Smith, B, 3/63 Melrose Dve, Wodonga	97.59	"	16.5.88
Thorweston, 29 Whithaven Cres, Noble Park	230.68	"	13.6.88
Bentley, 121 St Georges Rd, Nth Fitzroy	46.51	"	"
Arnold, M, 1/86 Valley Dve, Rye	17.25	"	"
Kors, S, 2/32 Worthing Rd, Highett	19.94	"	13.6.88
Collins, J, 11 St Edmonds Pde, Prahran	35.37	"	"
Cohen, D, 87 Kent St, Ascot Vale	19.27	"	"
Tibbenham, R, 81 Woodhouse Gve, Box Hill North	35.71	"	"
Senewiratne, R, 3 Somerset Crt, Blackburn	10.68	"	"
Hecke, B, 40 Saxonwood Dve, Narre Warren	263.79	"	"
Gowing, K, 2/8 Robert St, Dandenong	43.12	"	13.6.88
Clarke, R, 12 Range Rd, East Burwood	17.30	"	"
Muhamach, K, 2/71 Highett St, Richmond	25.89	"	"
Hy, A, 35 Trentham Dve, Gladstone Park	53.45	"	"
Lancaska, G, 3/99 Yarralea St, Alphington	52.08	"	"
Gomez, M, 151 Station Rd, Deer Park	10.86	"	"
Wilson, K, 1/51 Dundas St, Preston	33.09	"	"
Fernando, C, 17 Packham St, North Box Hill	45.98	"	"
Wilde, S, 14 Black St, Chelsea	19.31	"	"
Edwards, A, 3 Quail Crt, Werribee	23.49	"	"
Campbell, D, 7 Third Ave, North Altona	13.05	"	"
Dodd, T, 2/145A Brighton Rd, Elwood	19.15	"	"
France, G, 22 Archura St, Pt Sorell, Tas	20.65	"	"

1326 G 17 2 May 1990

Victoria Government Gazette

Unclaimed Moneys Act 1962

Register of Unclaimed Moneys held by the—

Name of Owner on Books and Last Known Address	Total Amount Due to Owner	Description of Unclaimed Money	Date when Amount first became Payable
\$			
AVCO FINANCIAL SERVICES LTD—continued			
Wapshott, G, 1/322 Olive St, Albury, NSW	23.46	Rebate	13.6.88
Jones, H, 144 Corrigan Rd, Noble Park	11.91	"	"
Ross, 22 Gleniffen Ave, Brighton	90.49	"	"
Milicia, 76 Lincoln St, Richmond	94.27	"	"
Anselmi, A, 16 Bittern Dve, Endeavour Hills	13.17	"	"
Pandnovic, M, 37 Sanderling St, Werribee	16.11	"	"
Jones, L, 14 Coolavin Rd, Noble Park South	59.18	"	"
Flanagan, P, 5/978 Mountain Hwy, Boronia	11.66	"	"
Myntte, N, Donvale Road, Donvale	16.69	"	"
Houldcroft, J, 1/278 Station Rd, Deer Park	26.12	"	"
Tersina, T, 19 Murray St, St Albans	17.29	"	"
Wilkinson, P, 12 Broome St, Lakes Entrance	14.25	"	"
Harris, A, 96 East Rd, Seaford	42.19	"	"
Hanks, R, 4 Mary Lyn Pl, Cranbourne	15.58	"	"
Muldoon, W, 7/8 Hughendon Rd, East St Kilda	44.93	"	"
O'Toole, J, 1 Byng Ave, Heatherton	15.39	"	"
Law, L, 11 Ryans Rd, Eltham North	93.16	"	"
Whitehead, P, Lot 121 Liddiard Rd, Traralgon	75.19	"	"
Ansaldo, M, 11/20 Mantel St, Moonee Ponds	16.95	"	"
Endyn, Y, 185/126 Racecourse Rd, Flemington	220.42	"	"
East, R, 2 Illawonga Cres, Churchill	31.15	"	"
Gonfure, L, 7 Windarra Crt, Mornington	59.98	"	"
Hall, B, 35 Parklands Ave, Somers	52.89	"	"
Lewis, D, 7 Woods St, St Albans	47.92	"	"
Kaliske, N, 337 Edwards St, Reservoir	14.72	"	"
Macleod, J, 8 Wingrove Pl, Ringwood	17.50	"	"
Abeysinghe, N, 17 Packham St, North Box Hill	42.97	"	"
Youngberg, N, 53 Elgar St, Sale	10.77	"	"
Verdon, L, 104 Stawell St, Sale	21.75	"	"
Worroug, S, 4/26A Transport Sq, Puckapunyal	17.09	"	"
Maloney, E, 102 Caravan Park, Mooroopna	45.50	"	"
Harcourt, A, 213 St Georges Rd, Shepparton	23.38	"	"
Fogarty, P, 12 Halls St, Mooroopna	105.98	"	"
Ryan, M, 3 Jeans St, Koonoomoo	46.61	"	"
Harcourt, A, 213 St Georges Rd, Shepparton	62.15	"	"
Maloney, E, Murraville Caravan Park, Mooroopna	55.10	"	"
Jude, J, 15 Barnett St, Sunshine	37.77	"	"
Cautore, F, 2 Basting Crt, Thomastown	37.29	"	"
Shaw, B, 12 Varsity Crt, St Albans	18.46	"	"
Tribolet, D, c/o BP Caravan Park, South Werribee	28.28	"	"
Bartollo, 37 Minogue Cres, Werribee	26.58	"	"
Rogers, E, 57 Loyola Rd, Werribee	13.54	"	"
Matchett, S, 14 Marklen St, Cranbourne	57.28	"	"
Singleton, 34 Keith St, Fairfield	15.70	"	"
Corrigan, 142/363 Beaconsfield Rd, St Kilda	74.08	"	"
Harper, S, 6/177 Nepean Hwy, West Rosebud	74.37	"	"
Goodwin, G, 5 Julius Crt, Coburg	52.36	"	"
Thomson, D, 1/61 Mason St, Shepparton	18.94	"	"
Stewart, R, 116 Appin St, Wangaratta	18.21	"	"
Hendy, J, 112 Rosemary Crt, Frankston	27.65	"	"
Sheppard, P, 3/13 Terry St, West Rosebud	31.56	"	"
Beven, J, 29 Oaklands St, Maribyrnong	14.77	"	"
Croxford, P, 3/408 Marine Pde, Labrador, Qld	46.75	"	"
McCusker, P, 6 Hotham Gve, Elwood	37.04	"	"

Unclaimed Moneys Act 1962

Register of Unclaimed Moneys held by the—

<i>Name of Owner on Books and Last Known Address</i>	<i>Total Amount Due to Owner</i>	<i>Description of Unclaimed Money</i>	<i>Date when Amount first became Payable</i>
\$			
AVCO FINANCIAL SERVICES LTD—continued			
Patterson, B, 3/102 Synnot St, Werribee	35.22	Rebate	13.6.88
Tabre, C, 42 Donald St, Laverton	10.65	"	"
Gigliotti, V, 6 Marigold Crt, Wodonga	45.92	"	"
Robinson, J, 7 Pascoe St, Smythesdale	16.55	"	"
Niblett, P, Flat 3, 8 Landale Ave, Mt Clear	150.56	"	12.6.88
Davis, S, RSDM 197 Springbank Rd, Bullarook	12.14	"	"
Bourchier, C, 4/465 Clayton Rd, Clayton	107.32	"	"
Small, C, 19 Wattle Ave, McKinnon	104.18	"	"
Lyons, R, 3 Christina Ct, Wheelers Hill	72.41	"	"
Campbell, L, 6 Burnside Crt, Sth Wantima	17.16	"	13.6.88
Craig, A, 26 Main St, Nar Nar Goon	10.20	"	"
Glickman, J, 19 Fifth St, Mentone	10.46	"	"
Hughes, W, Robinsons Rd, Deer Park	17.29	"	"
Calleges, R, 2/1 Montgomery St, Moonee Ponds	106.17	"	"
Carlton, G, 8 Haverick St, Melton South	12.52	"	"
Price, R, 116 Dunstan St, Curtin, ACT	43.13	"	"
Macarrione, M, 20 Sussex St, Coburg	21.42	"	"
O'Connor, M, 1/10 Jira St, Heidelberg	19.87	"	"
Pettifor, G, 16 Melaleuca Dve, Upwey	15.19	"	18.4.88
Burns, P, 1/15 Regent St, Springvale	35.17	"	"
Fierack, N, 25/510 Glenferrie Rd, Hawthorn	58.42	"	"
Nutting, W, 54 Loch St, Cranbourne	16.55	"	"
Smith, J, 6/84 Alma Rd, East St Kilda	70.00	"	"
Smith, R, 8 Stanley St, West Altona	20.63	"	"
Murphy, M, 19/17 Claudes St, Frankston	10.05	"	"
Greenshields, M, 10/20 William St, Frankston	51.55	"	"
Galbraith, S, 6/10 Bloom St, Frankston	94.81	"	"
Peoples, R, 10 Ayres St, Creswick	21.48	"	"
Corrigan, E, 6/32 Jeans St, Cheltenham	41.65	"	"
Spotkac	193.49	"	13.6.88
Bosanko	43.63	"	"
Roufus, G, 132 Elizabeth St, Coburg	22.75	"	15.2.88
Morison, G, 16 Morley Ct, Frankston	53.41	"	"
Talbot, G, 21 Parkland Ave, Hampton Park	15.83	"	16.9.88
Bouse, L, 4/13 Trentham St, Moe	100.00	"	27.9.88
Fisher, K, 1/3 Bloomsbury St, Goodwood, SA	13.33	"	1.6.88
Henderson, J T,	14.37	"	19.11.86
Harvey, P, 11 Allard St, Traralgon	62.35	"	10.2.87
Possingham, S, 4/62 Lansdowne Rd, Balaclava	125.32	"	12.4.88
Contreras, R,	38.45	"	15.4.88
Svoronos, D, 36 Whitmuir Rd, Bentleigh	35.00	"	3.5.88
McGeorge, A, 1/16 Albenga St, Mentone	98.42	"	"
Stephens, A, 2/28 Orwill St, Frankston	15.56	"	"
Evans, N	10.66	"	9.5.88
Himiona, R	30.89	"	20.5.88
Harte, F,	36.90	"	21.3.89
Fortress Home Industries, 34 Levenswell Rd, Moorabbin	323.15	Dealer payment	4.2.88
Lawrence, T, 17 Picadilly Cres, Keysborough	89.95	Rebate	5.2.88
Alparslan, E,	129.78	"	26.8.88
Clarke, J, 5 Foam St, Cape Patterson	104.00	"	21.9.88
Mitchell, R,	14.95	"	2.11.88
Prendergast	60.00	"	18.2.88
Ziemer R,	39.96	"	8.9.87
Van Nguyen, 5/172 Victoria St, Brunswick	15.27	"	7.3.89

Unclaimed Moneys Act 1962

Register of Unclaimed Moneys held by the—

Name of Owner on Books and Last Known Address	Total Amount Due to Owner	Description of Unclaimed Money	Date when Amount first became Payable
\$			
AVCO FINANCIAL SERVICES LTD—continued			
Unknown	10.44	Rebate	4.9.86
Unknown	46.28	"	3.12.86
McLean, C J	17.00	"	20.2.87
Russell, P A	28.61	"	9.6.87
Nee, M	27.67	"	6.7.87
Campbell, S M	30.46	"	3.5.88
Sanders, E	12.02	"	2.9.87
Erdur, Y	39.65	"	7.4.87
McFadyen, K	13.41	"	27.1.88
King, J	14.64	"	27.1.88
Coco, M P	28.97	"	18.11.87
Searle, Howard	10.00	"	11.2.88
Mills, S E	97.29	Overpayment	31.10.88
Captain Snooze	26.21	Dealer Payment	20.11.87
Giocomina, J	14.28	Rebate	26.5.87
National Australia Bank	190.50	Cheque	6.9.88
Harter, A	12.27	Rebate	8.7.88
Joyce, D (estate of)	957.69	Refund	9.8.88
Ostrogonac, A	47.00	Rebate	14.10.87
Scott, D	28.61	"	16.6.88
Jorgenson, M	16.25	"	28.11.88
Damcevski, Z	36.00	"	4.8.87
Jayanetti, K	57.88	"	6.9.88
Baker & McKenzie	121.00	Fee	14.11.88
Goddard, A	96.76	Rebate	30.11.88
Corbino, S, 50 Linsey St, Coburg	83.99	"	11.10.88
Sikorski, P P	66.49	"	8.11.87
Pianta	44.19	"	"
Broomhall, S	33.31	"	"
Rodgers, D	47.15	"	"
Yusuf, M	164.10	"	"
Carpenter, C	109.89	"	"
Pendlebury, R	86.71	"	"
Hillas, C	23.02	"	"
Callender, W	29.33	"	"
Wallis, J	31.36	"	"
Bourke, W	43.81	"	"
Robertson, D	39.06	"	"
Wickham, K	64.03	"	"
Libahar, Z	176.10	"	"
Dalton, S	26.60	"	"
Rogers, J	21.79	"	"
Phillips, J	33.96	"	"
White, K	27.01	"	"
Maddison, E	21.16	"	"
Dew, J	31.73	"	"
Stawiarski, D	44.46	"	"
Peterson, R	36.35	"	"
Aldin, T	26.57	"	"
Russell, B	87.13	"	"
Viney, J	30.00	"	"
Gajic, M	22.82	"	"
Filipovic, B	63.40	"	"

Unclaimed Moneys Act 1962

Register of Unclaimed Moneys held by the—

Name of Owner on Books and Last Known Address	Total Amount Due to Owner	Description of Unclaimed Money	Date when Amount first became Payable
\$			
AVCO FINANCIAL SERVICES LTD—continued			
Kelson, Leanne	30.00	Rebate	8.11.88
Duke, Michael	12.22	"	"
Edmiston, L	202.42	"	17.2.87
Anderson	92.40	"	20.7.88
Heydon	69.70	"	18.8.88
Casey	44.08	"	9.12.88
Sayers, Colin	320.05	"	"
Beard, B	105.86	"	"
Harding, M	29.04	"	"
Perez, F	53.27	"	"
Nadji, J	72.86	"	"
Bronn, E	21.09	"	"
Blake, T	108.08	"	"
Collett, A	69.52	"	"
Mansour, M	113.50	"	"
Nicholls, D	176.51	"	"
Bowers, G	35.49	"	"
Gulino, J	18.55	"	21.12.88
Lalakai, N	58.17	"	30.9.88
Robertson	64.00	"	7.6.88
Johston, D	31.57	"	14.1.88
Howell, G G	256.14	"	5.9.88
Asset Furniture	19.35	Commission	"
Merschen, S	16.10	Rebate	21.2.89
Okcuoglu, S	25.65	"	27.2.89
Greening, Lynette	31.65	"	12.12.88
C A Fine Furniture	38.00	Dealer	30.9.89
Cole, James	14.51	Rebate	13.4.89
Unknown	11.41	"	27.5.86
Maxwell, Greg	62.56	"	15.2.89
Wilson, G, 6 Anderson St, Wodonga	40.75	"	16.5.88
McLeod, S, 1/326 Eden St, Lavington	151.14	"	"
Pennington, L, A/433 Kaithers Rd, Lavington	13.10	"	"
Murphy, J, 8 Strathmore St, Wodonga	40.52	"	"
Moylan, D, 88 Bradshaw St, Essendon	18.70	"	"
Ahmed, H, 3/44 King St, Brunswick East	10.33	"	"
King, L, 2 Westdale Ct, Watsonia	17.45	"	"
Donovan, B, 14 Thomas St, Eltham	10.44	"	"

Name of Owner	Total	Description	Date First Payable
S.E.N. PROPRIETARY LIMITED			
\$			
Unknown Sharebroker	378.00	Gold Mines of Kalgoorlie Ltd	25.3.88
" "	238.85	Humes Ltd	30.3.88
" "	29.79	Gold Mines of Kalgoorlie Ltd (Sale of Rights)	6.4.88
" "	13.14	Australian Foundation Investment Co. Ltd	8.4.88
" "	237.30	Pacific Dunlop Ltd	28.4.88
" "	10.36	Brambles Industries Ltd	"
" "	306.60	CRA Ltd	5.5.88
" "	1 684.90	Western Mining Corporation Holdings Ltd	"
" "	10.20	Ashton Mining Ltd (Distribution of Capital)	15.5.88
" "	60.00	Industrial Equity Ltd	19.5.88
" "	18.96	Hanimex Corporation Ltd	23.5.88
" "	144.80	North Broken Hill Holdings Limited	3.6.88
" "	144.88	Australia & New Zealand Banking Group Ltd	1.7.88
" "	105.00	Westpac Banking Corporation	1.7.88
" "	38 644.86	Elders IXL Ltd	4.7.88
" "	280.80	Westpac Banking Corporation (Sale of Rights)	15.7.88
" "	25.00	CSR Ltd	11.8.88
" "	150.05	Australia & New Zealand Banking Group Ltd	9.9.88
" "	10.54	Oil Search Ltd (Sale of Rights)	27.8.88
" "	63.00	Industrial Equity Ltd	30.9.88
" "	20.44	Australian Foundation Investment Co. Ltd	7.10.88
" "	83.91	Westmex Ltd (Sale of Rights)	14.10.88
" "	60.00	Poseidon Ltd	17.10.88
" "	284.00	Sunshine Australia Ltd (Compulsory Acquisition by Wormald International Ltd)	20.10.88
" "	108.15	Australian Consolidated Minerals Ltd	31.10.88
" "	254.25	Pacific Dunlop Ltd	9.11.88
" "	28.44	Hanimex Corporation Ltd	15.11.88
" "	198.00	CRA Ltd	18.11.88
" "	715.91	Western Mining Corporation Holdings Ltd	30.11.88
" "	396.15	Elders IXL Ltd	9.12.88
" "	1 415.00	North Broken Hill Holdings Limited	14.12.88
" "	13 853.30	Humes Ltd (Compulsory Acquisition)	"
" "	105.00	CSR Ltd	21.12.88
" "	68.00	The Adelaide Steamships Co. Ltd	"
" "	236.00	CRA Ltd	29.12.88
" "	17.00	National Australia Bank Ltd	25.1.89
" "	235.20	Westpac Banking Corporation	27.1.89
" "	600.00	Peko Oil Ltd (Compulsory Acquisition)	3.2.89
" "	2 860.03	Australian Consolidated Minerals Ltd (Sale of ACM Gold Ltd Rights)	10.2.89
" "	232.98	Australia & New Zealand Banking Group Ltd	10.2.89

9449

In the matter of the *Co-operative Housing Societies Act 1958* and the Companies (Victoria) Code, and in the matter of Fenwick Co-operative Housing Society Limited (in liquidation)—Notice to creditors

Notice is hereby given that all persons having any claim against the above Society are required on or before 15 June 1990 to send their names and addresses and particulars of their debts or claims to John Coyle, of 25 Fenwick Street, Geelong, the liquidator of the said Society at his

office and if so required by notice in writing from the said liquidator are personally, or by their solicitors, to come in and prove their said debts or claims at such time and place as shall be specified in such notice: or, in default thereof, they shall be excluded from the benefit of any distribution made before such debts or claims are so lodged or proved.

Dated at Geelong, 30 April 1990

9830

JOHN COYLE
Liquidator

Victoria Government Gazette

Companies (Victoria) Code—Registered No.
CO114053S—Companies Form 78—
Sub-section 326 (1)

**NOTICE OF APPOINTMENT OF RECEIVER
AND MANAGER OF MONOVENT PTY.
LIMITED**

Australia & New Zealand Banking Group Limited of 55 Collins Street, Melbourne gives notice that on 5 April 1990 it appointed John David Brooke of 1st Floor, 255 Whitehorse Road, Balwyn as receiver and manager of property of the company being the property specified in the Schedule under the powers contained in an instrument dated 20 June 1979 being Company Debenture Charge Registered No. D34973, between Monovent Pty. Ltd. and the Australia and New Zealand Banking Group.

Schedule

All the assets of the said Company and undertaking of the said Company whatsoever and wheresoever both present and future.

Dated 20 April 1990

AITKEN, WALKER & STRACHAN,
solicitors, 114 William Street, Melbourne 9780

**Companies (Victoria) Code
Section 326 (1) (b)
PRISMATIC PTY. LTD.**

Notice is hereby given pursuant to section 326 (1) (b) of the Companies (Victoria) Code that Cadenza Pty. Ltd. of 11-15 Brunswick Road Brunswick, Victoria ("the Chargee") has on 10 April 1990 appointed Robert Michael Scales and Bruno Anthony Secatore both of Duesbury's, Chartered Accountants, 636 St. Kilda Road, Melbourne, joint and several receivers and managers of property of Prismatic Pty. Ltd. ("the Company") pursuant to the provisions of an instrument being a Debenture Charge dated 17 May 1988, given to the Chargee by the Company and which is registered and numbered D00008051 in the Register of Charges maintained by the Commissioner for Corporate Affairs in Victoria.

ARNOLD BLOCH LEIBLER, 380 Lonsdale
Street, Melbourne, solicitors for Cadenza Pty.
Ltd. 9756

**Companies (Victoria) Code
Section 392 (2) (b)
Members' Voluntary Winding Up
PASINOT PTY. LTD. (IN LIQUIDATION)**

Notice is hereby given that at an Extraordinary General Meeting of the members of the abovenamed Company held on 31 March 1990 it was resolved that the Company be wound up voluntarily and that Mr Peter Grapsas of 4

G 17 2 May 1990 1331

Eastview Parade, Belmont, 3216 be appointed Liquidator.

Dated 19 April 1990

9754 **P. GRAPSAS**
Liquidator

MARTIN JOSEPH O'GRADY, formerly of
Elwood in the State of Victoria but late of
Albury in the State of New South Wales, retired
farmer, deceased

Creditors, next of kin and others having claims in respect of the estate of the deceased who died on 27 August 1989 are required by the trustees Christopher William Welsh and David Burke, care of Belbridge, Hague & Co., solicitors, 522 Kiewa Street, Albury to send particulars to them by 25 June 1990, after which date the trustees may convey or distribute the assets having regard only to the claims of which they then have notice.

Dated 18 April 1990

9757

Creditors, next of kin and others having claims in respect of the estate of Wilhelmus Johannes Petrus Verhoeven, late of 15-16 Hyland Street, South Yarra, retired film tester, deceased who died on 2 February 1990, are required by the executors of his will, Jack Darrell Hatfield (in the will called Jack Hatfield) of 11 Gladstone Parade, Elsternwick, salesman and Kenneth James Hanlon of 51 Queen Street, Melbourne, solicitor to send particulars to them care of the undermentioned solicitors by 21 June 1990, after which date the executors may convey or distribute the assets having regard only to the claims of which they then have notice.

Dated 19 April 1990

ANDERSON RICE, solicitors of 51 Queen
Street, Melbourne 9758

NORA JACKSON, late of Glenfield House, 90
Bellarine Highway, Leopold in the State of
Victoria, widow, deceased

Creditors, next of kin and others having claims in respect of the estate of the abovenamed deceased who died on 9 April 1990 are required by the trustee Ronald Jackson of 30 Tannlark Street, Aspley, Brisbane in the State of Queensland, retired seagoing engineer, to send particulars of their claims to the trustee care of the undermentioned solicitors by 30 June 1990, after which date the trustee may convey or distribute the assets having regard only to the claims of which he then has notice.

INGPEN & BENT, solicitors, 95 Yarra Street,
Geelong 9759

Creditors, next of kin and others having claims in respect of the estate of Leslie Francis Gibson, late of Flat 3, 424 Dandenong Road, Caulfield North in the State of Victoria, gentleman

1332 G 17 2 May 1990

deceased, who died on 2 March 1990 are to send particulars of their claims to Irene Esther Gibson of Flat 3, 424 Dandenong Road, Caulfield North in the said State, then a married woman but now a widow, care of the undermentioned solicitors by 2 July 1990, after which date she will distribute the assets having regard only to the claims to which she then has notice.

REGINALD C. BUTLER & CO., solicitors,
312 Centre Road, Bentleigh 9763

LINDA FLORENCE McCALLUM, late of
Brimlea Nursing Home, 21 Railway Parade,
Murrumbeena in the State of Victoria, who
died on 3 February 1990

Creditors, next of kin and all others having claims in respect of the said deceased are requested by the executor The Equity Trustees Executors and Agency Company Limited of 472 Bourke Street, Melbourne to send particulars of such claims addressed to the executor, The Equity Trustees Executors and Agency Company Limited of 472 Bourke Street, Melbourne by 9 July 1990, after which date the said executor will distribute the assets having regard only to the claims of which it then has notice.

GADENS RIDGEWAY, solicitors, 221
Glenhuntly Road, Elsternwick 9761

Creditors, next of kin and others having claims in respect to the estate of David Stuart Rosser, late of Unit 4, 6 Nelson Street, Rye in the State of Victoria, photographer, deceased intestate who died on 8 September 1989 are to send particulars of their claims to Susan Amanda Rosser of Lot 6 Craigie Road, Mount Martha in the said State, widow, care of the undermentioned solicitors by 2 July 1990, after which date she will distribute the assets having regard only to the claims to which she has notice.

REGINALD C. BUTLER & CO., solicitors,
312 Centre Road, Bentleigh 9764

ERIC HENRY PATRICK, formerly of 4 Garnett
Street, Huntingdale in the State of Victoria,
retired, but late of 28 Railway Parade,
Chadstone in the said State, retired, deceased

Creditors, next of kin and all others having claims in respect of the estate of the abovenamed deceased (who died on 2 March 1990) are required to send particulars of their claims in writing to the executor Brian Robert Patrick of 30 Banyan Street, Warrnambool care of the undersigned on or before 4 July 1990, after which date he will distribute the assets of the said deceased's estate having regard only to the claims of which he then has notice as aforesaid.

DESMOND DUNNE & DWYER, solicitors,
Warrnambool 9766

Victoria Government Gazette

Pursuant to the *Trustee Act* 1958 notice is hereby given that all persons having claims against the estate of Helena Poseiner, late of 75 King Street Edward Street, Cohuna in the State of Victoria, widow deceased, who died on 27 March 1973 and probate of whose will was granted by the Supreme Court of the said State in its Probate Jurisdiction on 23 May 1974 to Allan Pollock and Pamela Mary Pollock, both of Cohuna in the said State, gentleman and married woman respectively, are hereby required to send particulars in writing of such claims to the said Allan James Pollock and Pamela Mary Pollock to the undersigned at his office hereunder mentioned on or before 25 June 1990, after which date the said Allan James Pollock and Pamela Mary Pollock will proceed to distribute the assets of the estate of Helena Poseiner deceased which shall have come to their hands amongst the persons entitled thereto, having regard only to the claims of which they shall then have had notice. And notice is hereby further given that the said Allan James Pollock and Pamela Mary Pollock will not be liable for the assets so distributed or any part thereof to any person of whose claim they shall not have had notice as aforesaid.

Dated 12 April 1990

MITCHELL, McKENZIE & CO., solicitors,
51 Heygarth Street, Echuca 9771

DONALD MATHESON BENNETT, late of
Thacker Street, Ocean Grove in the State of
Victoria, retired stock and share broker,
deceased

Creditors, next of kin and others having claims in respect of the estate of the deceased who died on 14 October 1989 are required by James Adrian Court of 19 Como Avenue, South Yarra in the said State, accountant and Martin Ian Matheson Bennett of Thacker Street, Ocean Grove in the said State, farm worker to send particulars of their claims to the said James Adrian Court and Martin Ian Matheson Bennett by 3 July 1990, after which date they will convey or distribute the assets having regard only to the claims of which they then have notice.

WHYTE JUST & MOORE, solicitors, 27
Malop Street, Geelong 9760

Creditors, next of kin and others having claims in respect of the estate of Florence Beatrice Metters, formerly of 22 Bower Street, Northcote but late of Garthowen Nursing Home, 10 Kennealy Street, Surrey Hills in the State of Victoria, gentlewoman, deceased, who died on 8 January 1990, are to send particulars of their claims to the executor National Mutual Trustees Limited of 419 Collins Street, Melbourne by 2

Victoria Government Gazette

July 1990, after which date the executor will distribute the assets having regard only to the claims of which it then has notice.

LE GRAND, RANGLES, ADAMS & CO., 636
Sydney Road, Brunswick 9770

Creditors, next of kin and others having claims against the estate of Frances Isabel Swayn, late of Strathallan Homes, Erskine Road, Macleod in the State of Victoria, widow, deceased who died on 25 November 1989 are required to send particulars of the claims to the executrix Elsie Jean Binns care of the undermentioned solicitor by 10 July 1990, after which date she will distribute the estate of the deceased having regard only to the claims of which she then has notice.

PETER GARDINER, solicitor, Office 1,
2 Colin Avenue, Warrandyte 9767

REGINALD SPICER, late of 582 Hargreaves
Street, Bendigo in the State of Victoria, training
assistant, deceased

Creditors, next of kin and all others having claims in respect of the estate of the abovenamed deceased (who died on 22 December 1989) are required to send particulars of their claims in writing to the executor National Mutual Trustees Limited of 46 Queen Street, Bendigo on or before 4 July 1990, after which date it will distribute the assets of the said deceased's estate having regard only to the claims of which it then has notice as aforesaid.

DESMOND DUNNE & DWYER, solicitors,
Warrnambool 9765

Creditors, next of kin and others having claims in respect of the estate of Vera Agnes Foskey, late of 40 George Street, Bacchus Marsh, widow deceased who died on 24 January 1990 and probate of whose will has been granted to David John Foskey of 5/18 Shaftesbury Avenue, Malvern, computer consultant and Deborah Jane McLroy of 548 Canning Street, Carlton North, teacher are required to send particulars of their claims to the said executors care of the undermentioned solicitors by 25 June 1990, after which date they will distribute the assets having regard only to the claims of which they then have notice.

PEARCE & WEBSTER, solicitors, 51 Queen
Street, Melbourne 9772

ARTHUR HOWARD ARNOLDT, late of 72
Wyndham Street, Kerang in the State of
Victoria, gentleman deceased

Creditors, next of kin and all other persons having claims against the estate of the said deceased are required by Francis Richard Sydes of 45 Wimbledon Avenue, Mount Eliza in the said State, retired and Geoffrey Harwood English of Meran Park, Kerang aforesaid farmer, the

G 17 2 May 1990 1333

executors of the estate (Louisa Moutray Arnoldt and other executrix named in the will having predeceased the testator) of the said deceased to send particulars of such claims to them in care of the undermentioned solicitors on or before 25 June 1990, after which date they will distribute the assets having regard only to the claims to which they then have notice.

BASILE & CO., barristers and solicitors, 46
Wellington Street, Kerang 9773

ERVIN KOOK, late of 2 Charming Street,
Moorabbin in the State of Victoria, retired
architect, deceased

Creditors, next of kin and others having claims against the estate of the abovenamed deceased who died on 29 August 1989 should send particulars of their claim to the executor, The Equity Trustees Executors and Agency Company Limited of 472 Bourke Street, Melbourne, Victoria by 20 July 1990, after which date the executor will distribute the assets having regard only to the claims of which it then has notice.

ADAMS & GARDE, 11A Central Avenue,
Moorabbin 9779

ROYSTON JOHN TRAVAIL, late of 5 Keys
Street, Dandenong, retired engineer deceased

Creditors, next of kin and others having claims in respect of the estate of the deceased who died on 30 November 1989 are required by Ann Patricia Oldis of 15 Kokoda Street, Morwell, home duties and Stuart Harold Simpson of 4 Val Court, Dandenong, motor engineer the executrix and executor respectively of the will of the said deceased to send particulars to them in the care of the undermentioned solicitors by 30 June 1990, after which date the said executrix and executor may convey or distribute the assets having regard only to the claims of which they then have notice.

MACPHERSON AND KELLEY, solicitors,
229 Thomas Street, Dandenong 9787

Creditors, next of kin and others having claims in respect of the estate of Phyllis Berry late of 21 Bayview Avenue, Inverloch in the State of Victoria, widow deceased who died on 14 February 1990 are required to send particulars of their claims to the executors, care of the undermentioned solicitors by 23 June 1990, after which date the executors will distribute the assets having regard only to the claims of which notice has been received.

BORCHARD & MOORE, solicitors of 44
Douglas Street, Noble Park 9788

Creditors, next of kin and others having claims in respect of the estate of Mary Catherine Earle, late of Swan Hill Nursing Hospital, Swan Hill, widow deceased (who died on 1 January 1990) are required by the executors Raymond Victor

1334 G 17 2 May 1990

Earle and Terence Jon Earle to send particulars to them care of the undersigned by 10 July 1990, after which date the executors may convey or distribute the assets having regard only to the claims of which they then have notice.

FINDLAY McGRATH & TOMILINSON,
solicitors, 51 McCallum Street, Swan Hill 9789

WINIFRED ADELAIDE DODDRELL, late of
Flat 1, 47 Yerrin Street, Balwyn, widow
deceased

Creditors, next of kin and others having claims in respect of the estate of the abovenamed deceased are required to send particulars of their claims to the executors James Edward Taylor and Leonard Norton Miller, care of the undernoted solicitor by 25 July 1990, after which date they will distribute the assets having regard only to the claims of which they then have notice.

JAMES HOPPER, solicitor, 409 Whitehorse
Road, Balwyn 9790

LUCY WINIFRED REID, late of Kergunyah,
widow, deceased

Creditors, next of kin and others having claims in respect of the estate of the deceased who died on 26 September 1989 are required by the trustees Terrence Wayne Hanlon Dawson of RMB 1059A, via Wodonga and Gordon McWaters of 9 Huon Creek Road, Wodonga to send particulars to them by 10 July 1990, after which date the trustees may convey or distribute the assets having regard only to the claims of which they then have notice.

Dated 27 April 1990

KELL, MOORE & Co., solicitors, 530 Swift
Street, Albury 9797

ROBERT JOHN PAYNE, late of Larundel
Hospital, Plenty Road, Bundoora, deceased

Creditors, next of kin and others having claims in respect of the estate of the deceased who died on 31 March 1989 are required by the administrators to send particulars of their claims to the said administrators care of Hicks & Oakley, solicitors, 217 Blackburn Road, Mount Waverley by 16 July 1990, after which date they will convey or distribute the assets having regard only to the claims of which they then have notice.

HICKS & OAKLEY, solicitors, 217 Blackburn
Road, Mount Waverley 9812

Creditors, next of kin and others having claims in respect of the estate of John Borlase Warren (also known as Jack Warren) formerly of 9 St. Aubins Avenue, Caulfield but late of Willsmere Hospital, Princess Street, Kew, deceased who died on 20 August 1989, are requested to send particulars of their claims to the administratrix care of the undermentioned solicitors by 9 July 1990, after which date she will distribute the

Victoria Government Gazette

assets having regard only to the claims of which she then has notice.

GILL, KANE & BROPHY, solicitors of 422
Collins Street, Melbourne 9805

Creditors, next of kin and others having claims in respect of the will of Antonia Conidi, late of 14 Hansworth Street, Mulgrave, widow deceased who died on 1 December 1989 are requested to send particulars of their claims to the executrix Annunziata Nardella care of the undermentioned solicitor by 11 July 1990, after which date she will distribute the assets having regard only as to the claims of which she then has notice.

EDWARD CURMI, solicitor, 440 Victoria
Street, North Melbourne 9811

DOROTHY FRASER, late of Unit 21, Glendale
Aged Care Hostel, 1 Glendale Court, Hoppers
Crossing, spinster deceased

Creditors, next of kin and others having claims in respect of the estate of the deceased who died on 13 January 1990 are required by the trustee ANZ Executors & Trustee Company Limited of 91 William Street, Melbourne to send particulars to it by 3 July 1990, after which date the trustee may convey or distribute the assets having regard only to the claims of which it then has notice.

WILLIAMS, WINTER & HIGGS, solicitors
of 377 Lonsdale Street, Melbourne 9816

Creditors, next of kin and others having claims in respect of the estate of David William Poulton, late of 200 South Beach Road, Bittern in the State of Victoria, funeral director deceased are required to send particulars of their claims to the executor care of Blake Dawson Waldron of 140 William Street, Melbourne by 9 July 1990, after which date the executor will distribute the assets of the estate having regard only to the claims of which he shall then have had notice.

BLAKE DAWSON WALDRON, solicitors of
140 William Street, Melbourne 9817

Creditors, next of kin and others having claims in respect of the estate of Joseph Mayer Auger (also known as Joseph Mayer Anker) late of Unit 3, 27 Avoca Avenue, Elwood, retired taxi driver deceased who died on 7 December 1989 are required to send particulars of their claims to National Mutual Trustees Limited of 419 Collins Street, Melbourne, the executor appointed by the deceased's will, by 9 July 1990, after which day it will distribute the assets having regard only to the claims of which it then has notice.

G. R. HERBERT & CO, solicitors, 6-8 Bluff
Road, Black Rock 9815

Creditors, next of kin and others having claims in respect of the estate of John William Henry Langstaff late of 113 Kay Street, Traralgon, retired mill employee deceased who died on 14 March 1990 are required by Enda Fay Langstaff of 113 Kay Street, Traralgon the executrix of the will of the deceased to send particulars of their claims to her care of the undermentioned solicitors by 1 May 1990, after which date they will convey or distribute the assets having regard only to the claims of which they then have notice.

DAVINE FITZPATRICK & BENNETT,
barristers and solicitors, 39 Breed Street,
Traralgon 9818

Creditors, next of kin and others having claims in respect of the estate of Violet Adelaide Clarke late of 227 Tucker Road Ormond, widow, deceased who died on 20 January 1990 are required by the executor of the estate to send particulars of their claims to the executor in the care of the undermentioned solicitors by 5 July 1990, after which date the said executor will distribute the assets having regard only to the claims of which they then have notice.

VERA FOWLER & CO, solicitors, 1 Evandale
Road, Malvern 9824

Creditors, next of kin and others having claims in respect of the estate of Edward Stanley Howells late of 25 Finchley Road, Fallowfield, Manchester, England, UK who died on 28 June 1987 are required by the executors of the estate to send particulars of their claims to the executors in the care of the undermentioned solicitors by 29 June 1990, after which date the said executors will distribute the assets having regard only to the claims of which they then have notice.

R. F. M. HOLLOW, barrister and solicitor,
482 Nepean Highway, Frankston 9825

Creditors, next of kin and others having claims in respect of the estate of Emily Eliza Hepworth, late of Mount Eliza Geriatric Centre, Jacksons Road, Mt Eliza, but formerly of Milpara Park, Ebdale Street, Frankston in the State of Victoria who died on 25 January 1990 are required by the executor of the estate to send particulars of their claims to the executor in the care of the undermentioned solicitors by 2 July 1990, after which date the said executor will distribute the assets having regard only to the claims of which he then has notice.

R. F. M. HOLLOW, barrister and solicitor,
482 Nepean Highway, Frankston 9826

Creditors, next of kin and others having claims in respect of the estate of Arthur Albert Tomlinson, late of 30 Fairbairn Road, Toorak in the State of Victoria, gentleman, deceased who died on 6 March 1990 are required by the

executrix Yvonne Linda Davies of 22 Beena Avenue, Murrumbena in the said State, home duties to send particulars of their claims to the said executrix care of the undermentioned solicitors by 3 July 1990, after which date the said executrix will convey or distribute the assets having regard only to the claims of which the said executrix then has notice.

DARVALL McCUTCHEON, solicitors of 80
Collins Street, Melbourne 9827

Creditors, next of kin and others having claims in respect of the estate of Edna Letitia Ricketson, late of 2 Snowden Place, Canterbury, in the State of Victoria, widow, deceased, who died on 30 December 1989 are required by the executors Staniforth Ricketson, of 646 Canning Street, North Carlton in the said State, university lecturer; Ian Heywood McKinnon of 33 Barina Road, Glen Iris in the said State, retired and William Christopher Knox of 1/21 Clyde Street, Glen Iris in the said State, retired, to send particulars of their claims to the said executors care of the undermentioned solicitors by 3 July 1990, after which date the said executors will convey or distribute the assets having regard only to the claims of which the said executors then have notice.

DARVALL McCUTCHEON, solicitors, 80
Collins Street, Melbourne 9828

Creditors, next of kin and others having claims against the estate of Harold Hotchkin late of "Kingsley" Special Accommodation House, 41 School Road, Eagle Point in the State of Victoria, retired, deceased (who died on 9 July 1989) are required to send particulars of their claims to Alan Douglas Hotchkin of 119 Main Street, Bairnsdale in the said State, the executor of the estate of the said deceased, by 31 May 1990, after which date the executor will distribute the assets having regard only to the claims of which he then has notice.

WARREN, GRAHAM & MURPHY,
solicitors, 119 Main Street Bairnsdale 9831

DANIEL JOHN HOLLAND, late of Walker's Drain Road, Iona, primary producer, deceased

Creditors, next of kin and others having claims in respect of the estate of the deceased who died on 25 October 1988 are required by his executor, Desmond Edward Holland of 3 Albert Road, Hallam to send particulars to him care of the undermentioned solicitors by 9 July 1990, after which date he may convey or distribute the assets having regard only to the claims of which he then has notice.

AITKEN WALKER & STRACHAN, 114
William Street, Melbourne 9838

1336 G 17 2 May 1990

Victoria Government Gazette

BRONISLAW CZWARNO, late of 35² Creswell Avenue, Niddrie, clerk, deceased

Creditors, next of kin and others having claims in respect of the estate of the deceased who died on 28 December 1989 are required by the legal personal representatives, Christopher Czwarno of 75 Pine Hill Drive, East Doncaster, Sophie Terese Hilbert and Anthony Hilbert, both of 32 Ardmillan Road, Moonee Ponds, to send particulars to them care of the undermentioned solicitors by 10 July 1990 after which date the personal representatives may convey or distribute the assets having regard only to the claims of which they then have notice.

AITKEN WALKER & STRACHAN, solicitors
of 114 William Street, Melbourne 9836

NOTICE OF MAKING OF
STATUTORY RULES
WHICH ARE NOT YET
AVAILABLE

Notice is given of the making of the following
Statutory Rules:

*Post-Secondary Education
Act 1978*

71/1990 Post-Secondary
Education (Ballarat
University College
Affiliation) Regulations
1990

Attention:

Legislation Officers please note:
Typesetting rate for Statutory Rules
increased as at 1 February 1990 to \$70.00
per page.

NOTICE OF MAKING
AND AVAILABILITY OF
STATUTORY RULES

In pursuance of the provisions of the
Subordinate Legislation Act 1962 and the
Regulations made thereunder notice is given of
the making and availability of the following
Statutory Rules:

Note: The date specified after each Statutory
Rule is the date it was first obtainable from—
VGPO Mail and Bulk Order Sales
66-112 Macaulay Rd, North Melbourne, 3051
Tel: 320 0201

Forests Act 1958

60/1990 Timber Harvesting
(Amendment)
Regulations 1990

Code 1

*Weights and Measures Act
1958*

61/1990 Weights and Measures
(Amendment)
Regulations 1990

Code 1

*Weights and Measures Act
1958*

62/1990 Weights and Measures
(Fees Amendment)
Regulations 1990

Code 3

*Credit (Administration)
Act 1984*

63/1990 Credit (Administration)
(Licensing) (Fees
Amendment)
Regulations 1990

Code 1

*Environment Protection
Act 1970*

65/1990 Environment Protection
(Fees) (Amendment)
Regulations 1990

Code 1

Building Control Act 1981

66/1990 Victorian Building
(Amendment No. 10)
Regulations 1990

Code 1

Public Service Act 1974

67/1990 Public Service (Retiring
Gratuities) Regulations
1990

27 April 1990 Code 1

1338 G 17 2 May 1990

Victoria Government Gazette

	<i>Road Safety Act 1986</i>	
68/1990	Road Safety (Vehicles) (Licensed Testers) Regulations 1990	
27 April 1990		Code 1
	<i>Chiropractors and Osteopaths Act 1978</i>	
69/1990	Chiropractors and Osteopaths (Advertising) Regulations 1990	
1 May 1990		Code 1
	<i>Finance Brokers Act 1969</i>	
70/1990	Finance Brokers (Licensing and General) (Fees Amendment) Regulations 1990	
1 May 1990		Code 1

Price Code	No. of Pages (Including cover and blank pages)	Price
1	1-4	\$0.45
2	5-8	\$0.80
3	9-12	\$1.10
4	13-16	\$1.60
5	17-24	\$1.90
6	25-32	\$2.40
7	33-40	\$2.70
8	41-48	\$3.00
9	49-56	\$3.40
10	57-64	\$3.70
11	65-72	\$4.00
12	73-80	\$4.25
13	81-88	\$4.70
14	89-96	\$5.10
Each additional 16 pages or part thereof		\$0.67

Victoria Government Gazette

G 17 2 May 1990 1339

CONTENTS

	Page
Appointments	1251
Contracts	1230
Contracts Accepted—Amendments	1226
Estates of Deceased Persons	1241
Government Notices	1216
Notice of Making of Statutory Rules	1337
Orders in Council—	
Acts—Crown Land (Reserves); South Melbourne Land; Local Government; Land; Water and Sewerage Authorities (Restructuring); Water; Drainage Areas; Travel Agents	1242
Police Sale	1230
Private Advertisements	1254
Proclamations	1214
Tenders	1252

A Victorian Government Publication

Published by VGPO
Melbourne Victoria Australia
© State of Victoria 1990

This publication is copyright. No part may be reproduced
by any process except in accordance with the provisions
of the Copyright Act.

Address all inquiries to the Government Printer
for the State of Victoria
PO Box 203 North Melbourne 3051 Victoria Australia
ISSN 0819—5471

Jean Gordon Government Printer Melbourne

Counter Sales

Information Victoria Bookshop
318 Lt. Bourke Street Melbourne 3000
Telephone inquiries (03) 663 3760

Mail and Bulk Order Sales

VGPO
PO Box 203 North Melbourne 3051
66-112 Macaulay Road North Melbourne 3051
Telephone inquiries (03) 320 0201

Recommended Retail Price \$1.20