

VICTORIA GOVERNMENT GAZETTE

No. G 19 Wednesday 16 May 1990

By Authority Jean Gordon Government Printer Melbourne

GENERAL

Gazette Services

The *Victoria Government Gazette* (VGG) is published by VGPO for the State of Victoria and is produced in three editions.

VGG **General** is published each Wednesday and provides information regarding Acts of Parliament and their effective date of operation; Government notices; requests for tenders; as well as contracts and contracts accepted. Private notices are also published.

VGG **Special** is published any day when required for urgent or special Government notices. VGG Special is made available automatically to subscribers of VGG General.

VGG **Periodical** is published on Monday when required and includes specialised information eg. Medical, Dental, Pharmacist's Registers, etc.

Government Advertising

Publishing Details

The following Guidelines should be followed to ensure publication of Government material in the *Victoria Government Gazette*.

- Duplicate copies should be submitted for use by the Gazette Officer.
- Material submitted to the Executive Council for gazettal will normally be published in the following week's issue.
- Where urgent gazettal is required, contact:
Gerd Gaspars
Gazette Officer
Department of the Premier and Cabinet
2nd Floor 1 Treasury Place
Melbourne 3000
Telephone Inquiries (03) 651 5153
- Government advertising other than material for the consideration of the Executive Council should be forwarded to the Gazette Office no later than 9.30 am on Tuesday.
- Lengthy or complicated notices should be forwarded several days before publication.
- Proofs will be supplied only when requested or at the direction of the Gazette Officer.
- No additions or amendments to material for publication will be accepted by telephone.
- Double rates for advertising in the Special Gazette will apply.

Private Advertising

Publishing Details. Send copy to:

VGPO Coordinator
Gazette Advertising
VGPO
66-112 Macaulay Road
North Melbourne
(PO Box 203 North Melbourne 3051)
Telephone inquiries (03) 320 0100
Fax No. (03) 328 1657

Advertising Rates and Payment

Single column × cm/part cm \$4.10
Double column × cm/part cm \$8.20
Full page \$171.50

Cheques should be made payable to 'VGPO'. These rates apply to advertisements printed on or after 14 February 1990.

Advertisers should note:

- There are approximately 20 words to each column centimetre depth.
- Signatures (in particular) and proper names must also be in block letters.
- All material should be double spaced.
- Advertisements can be faxed, and a cover sheet should be used, marked to the attention of the Gazette Coordinator.
- Documents not clearly prepared and in the exact format for gazettal will be returned to the sender unpublished.
- Late copy received at VGPO after 11.00 am Tuesday will be placed in the following issue of VGG, irrespective of any date/s mentioned in the copy (unless otherwise advised).

Copy Deadline

11.00 am Tuesday

Subscriptions

VGG is available by three subscription services:

General and Special—\$118.00 each year
General, Special and Periodical—\$136.00 each year
Periodical—\$71.00 each year

Subscriptions are payable in advance and accepted for a period of one year. All subscriptions are on a firm basis and refunds for cancellations will not be given.

All payments should be made payable to VGPO.
Subscription inquiries: (03) 320 0217
Bookshop Inquiries: (03) 663 3760

PROCLAMATIONS

Constitution Act 1975

PROCLAMATION

I, J. Davis McCaughey, Governor of Victoria, acting with the advice of the Executive Council and under section 35 (3) (c) of the *Constitution Act 1975* proclaim the names and boundaries of the subdivisions of the Electoral Districts as set out in the following Schedule.

NAMES AND BOUNDARIES FOR SUBDIVISIONS OF ELECTORAL DISTRICTS

DISTRICT Albert Park

Subdivision of Albert Park

Commencing on the shore of Hobsons Bay at the mouth of the Yarra River; thence generally northerly and easterly by that river to Punt Road; thence southerly by that road to St. Kilda Road; thence south-easterly by that road to Inkerman Road; thence westerly by that road to Barkly Street; thence southerly by that street to Carlisle Street; thence easterly by that street to Foster Street; thence south-easterly by that street to Blessington Street; thence south-westerly by that street to Barkly Street; thence southerly by that street to Glenhuntly Road; thence westerly by that road and a line to the shore of Hobsons Bay; and thence generally north-westerly by the shore of Hobsons Bay to the point of commencement. (To include the electors afloat in Hobsons Bay).

DISTRICT Ballarat North

Subdivision of Daylesford

Commencing on the Loddon River at the northern boundary of the Shire of Daylesford and Glenlyon; thence generally westerly and southerly by the northern and western boundaries of that shire to the northern angle of allotment 13M, section 2, Parish of Campbelltown; thence southerly, westerly and northerly by the eastern, southern and western boundaries of that allotment to the western boundary of the Shire of Daylesford and Glenlyon; thence generally southerly and north-easterly by the shire boundary to the Coliban River; thence generally north-easterly by that river to the Daylesford-Trentham Road; thence north-westerly, south-westerly, north-westerly, westerly and south-westerly by that road to Lockheeds Road; thence north-westerly by that road to the southern boundary of allotment 14, section 2, Parish of Coliban; thence westerly by that boundary and northerly by the western boundary of that allotment to its north-western angle; thence north-westerly by a direct line to the south-eastern angle of allotment 1A, section 1A; thence northerly by the eastern boundary of that allotment and a

road to the Malmesbury-Daylesford Road; thence south-westerly by that road to Dyers Creek; and thence generally north-westerly by that creek and the Loddon River to the point of commencement.

Subdivision of Lake Burrumbeet

Commencing on the shore of Lake Burrumbeet at Burrumbeet Creek; thence westerly and northerly by the shore of Lake Burrumbeet to the eastern boundary of the Shire of Ripon; and thence south-easterly by a line crossing Lake Burrumbeet to the point of commencement.

Subdivision of Wendouree

Commencing at the south-western angle of the Parish of Beckworth; thence easterly by the southern boundaries of the Parishes of Beckworth and Clunes to the south-western angle of allotment 25 in the last mentioned parish; thence easterly by the southern boundary of that allotment and further easterly by Coghills Creek to the western boundary of the Parish of Tourello; thence southerly by that boundary to the southern boundary of allotment 8B, section 1, in the last mentioned parish; thence north-easterly by that boundary and the southern boundary of allotment 10A to the north-eastern angle of allotment 4, section 3; thence southerly by a road and easterly by the northern boundary of the Glendonald Pre-emptive Section to its north-eastern angle; thence south-easterly by the Clunes and Creswick Road to the north-western angle of allotment 8, section 2; thence easterly by a road to the south-western angle of allotment 102, Parish of Spring Hill; thence northerly by a road to the Birch Creek; thence south-easterly by that creek to the Creswick-Lawrence Road; thence north-easterly by that road to the Lawrence-Glengower Road; thence north-easterly and northerly by that road to Cemetery Road; thence easterly by that road and Estates Lane to the Werona-Kingston Road; thence generally north-easterly by that road to McLachlan Creek; thence generally south-easterly by McLachlan Creek to the road forming the northern boundary of former allotment 44B, section 2A, Parish of Wombat; thence south-westerly by that road to the north-eastern angle of the last mentioned allotment; thence south-easterly and south-westerly by the eastern and southern boundaries of that allotment to its south-western angle; thence south-westerly by a direct line to the north-eastern angle of allotment 104F, section B, Parish of Bullarook thence generally southerly by the eastern boundary of the last named parish to the south-eastern angle of allotment 118C; thence westerly and northerly by the southern and western boundaries of that allotment, westerly

by the southern boundary of allotment 118B and southerly by the eastern boundary of allotment 119B to the Rocky Lead Creek; thence south-easterly by that creek to the eastern boundary of allotment 3, section 14, Parish of Dean; thence southerly and westerly by the eastern and southern boundaries of that allotment and southerly and south-easterly by the eastern boundary of the last named parish to the northern boundary of the Shire of Bungaree; thence generally south-westerly by that boundary to the north-eastern angle of allotment 4, section 5, Parish of Dean; thence further south-westerly by a road to the south-eastern angle of allotment 2I; thence northerly by the eastern boundaries of that allotment and allotments 2K and 2J to the northern boundary of the Shire of Bungaree; thence generally westerly by that boundary to the road forming the western boundary of allotment 1B, section 23, Parish of Bungaree; thence southerly by that road to the southern boundary of allotment 3A, section 4, Parish of Creswick; thence westerly by that boundary and the southern boundary of allotment 3B and northerly by the western boundary of the latter allotments to Slaty Creek; thence south-westerly by that creek to a point in line with the western boundary of allotment 9; thence generally southerly by a line and the western boundaries of allotments 9 and 11 to the road forming the southern boundary of the parish; thence westerly by that road to Sawpit Creek; thence south-westerly by that creek to Shuttleworth Road; thence southerly by that road to James Hill Road; thence south-westerly by that road to Codes Forest Road; thence southerly by that road to White Swan Road; thence south-easterly by that road to the western boundary of allotment 1, section 5, Parish of Ballarat; thence southerly by the western boundaries of allotments 1 and 2 and easterly by the southern boundaries of the latter allotment and allotment 3 and generally south-westerly by a 30.18 metre road to the northern boundary of allotment 9A; thence westerly and southerly by the northern and western boundaries of that allotment and further southerly by a road to the southern boundary of allotment 9C; thence easterly by the southern boundaries of allotments 9C, 8B and 8C to Gong Gong Creek; thence south-westerly by that creek and the Yarrowee River to the northern boundary of the City of Ballarat; thence easterly and southerly by the northern and eastern boundaries of the City of Ballarat and further southerly by the western boundary of the Parish of Warrenheip to the North-Western Railway; thence north-westerly and westerly by that railway to a point in line with Victoria Street; thence south-westerly by a line and Victoria Street to Bridge Street; thence westerly by that street, further westerly and north-westerly by Sturt Street

to Learmonth Street; thence southerly by that street to the Ballarat-Carngham Road; thence westerly and south-westerly by that road to the road forming the eastern boundary of allotment 1C, Section 11, Parish of Haddon; thence northerly by that road and a line to the Burrumbeet Creek; thence generally north-westerly by that creek to the shore of Lake Burrumbeet; thence north-westerly by the western boundary of the Shire of Ballarat to the southern boundary of suburban allotment 11, Parish of Brewster; thence westerly by a line and that road and northerly by the road forming the western boundary of that allotment to the Western Highway; thence westerly by that highway to the western boundary of allotment 2, section 9, Parish of Ercildoun; thence northerly by that boundary to the North-Western Railway; thence easterly by that railway to a point in line with the eastern boundary of allotment 4, section 9; thence northerly by a line and the eastern boundary of allotment 4 and north-easterly and northerly by the eastern boundary of allotment 3, section 8, to Learmonth Road; thence easterly by that road to the road forming the eastern boundary of section 6; thence generally northerly by the eastern boundaries of sections 6, 3, 2, 31 and 32 to the road forming the western boundary of the Parish of Addington; and thence northerly by that road to the point of commencement.

Subdivision of Wombat

Commencing on the eastern boundary of the Shire of Creswick at the road forming the northern boundary of former allotment 44B, section 2A, Parish of Wombat; thence south-westerly by that road to the north-eastern angle of the last mentioned allotment; thence south-easterly and south-westerly by the eastern and southern boundaries of that allotment to its south-western angle; thence south-westerly by a direct line to the north-eastern angle of allotment 104F, section B, Parish of Bullarook; thence generally southerly by the eastern boundary of the last named parish to the south-eastern angle of allotment 118C; thence westerly and northerly by the southern and western boundaries of that allotment, westerly by the southern boundary of allotment 118B and southerly by the eastern boundary of allotment 119B to the Rocky Lead Creek; thence south-easterly by that creek to the eastern boundary of allotment 3, section 14, Parish of Dean; thence southerly and westerly by the eastern and southern boundaries of that allotment and southerly and south-easterly by the eastern boundary of the last named parish to the southern boundary of the Shire of Creswick, and thence generally northerly by the shire boundary to the point of commencement.

Subdivision of Yandoit

Commencing on the western boundary of the Shire of Daylesford and Glenlyon at the northern angle of allotment 13M, section 2, Parish of Campbelltown; thence southerly, westerly and northerly by the eastern, southern and western boundaries of that allotment to the western boundary of the Shire of Daylesford and Glenlyon and thence north-easterly by that boundary to the point of commencement.

DISTRICT Ballarat South

Subdivision of Ballan

Commencing at the south-eastern angle of the Shire of Ballan; thence northerly and westerly by the shire boundary to northern angle of the Shire of Bungaree; thence generally south-easterly and south-westerly by the eastern and southern boundaries of that shire to the western boundary of the Parish of Warrenheip; thence southerly by that boundary to the road forming the northern boundary of allotment 4, section 21; thence easterly by that road to the Geelong and Ballarat Railway; thence south-easterly by that railway to a point in line with the road forming the south-eastern boundary of allotment 13, section 20A; thence south-westerly by a line and that road and westerly by the road forming the southern boundary of the parish to the north-western angle of allotment 7B, section 18, Parish of Buninyong; thence southerly by a road to the Yendon No. 2 Road; thence north-easterly by that road to the north-western angle of allotment 7, section 5; thence southerly by a road, the western boundaries of allotments 11A and 23, section 8, and a road to the south-eastern angle of allotment 1, section 3, Parish of Clarendon; thence south-easterly by a road to the Williamson Creek; and thence south-westerly by that creek and south-easterly by the Leigh River to the southern boundary of the Shire of Buninyong; thence easterly and northerly by the shire boundary to the south-western angle of the Shire of Ballan, and thence easterly by the shire boundary to the point of commencement.

Subdivision of Balliang

Commencing on the eastern boundary of the Shire of Bacchus Marsh at the road forming the northern boundary of allotment 17, section A, Parish of Balliang; thence westerly by that road and the northern boundaries of allotments 108 and 107 to the western boundary of the Shire of Bacchus Marsh; and thence generally southerly and north-easterly by the shire boundary to the point of commencement.

Subdivision of Balliang East

Commencing at the junction of Davis Lane with the Geelong-Bacchus Marsh Road; thence south-westerly by the Geelong-Bacchus Marsh

Road to the western boundary of the City of Werribee; thence generally north-westerly by that boundary to Davis Lane and thence easterly by that lane to the point of commencement.

Subdivision of Berringa

Commencing at a point on the Mount Misery Creek in line with the eastern boundary of allotment 1B, section C, Parish of Lynchfield; thence southerly by a line, the eastern boundary of that allotment and a line in continuation to the road forming the western boundary of allotment 13, section D; thence south-westerly by that road to the southern boundary of the Parish of Lynchfield; thence generally westerly by that boundary to the Mount Misery Creek, and thence north-easterly by that creek to the point of commencement.

Subdivision of Brisbane Ranges

Commencing on the western boundary of the Shire of Corio at the north-western angle of allotment 175, Parish of Yowang; thence easterly by the northern boundary of that allotment, a road, the northern boundary of allotment 1A, No section, Parish of Wurdie-Youang and a road to the Melbourne to Geelong Railway; thence north-easterly by that railway to the eastern boundary of the Shire of Corio and thence generally north-westerly, generally westerly, and generally southerly by the shire boundary to the point of commencement.

Subdivision of Eureka

Commencing at the intersection of the eastern boundary of the City of Ballarat and the North-Western Railway; thence north-westerly and westerly by that railway to a point in line with Victoria Street; thence south-westerly by a line and Victoria Street to Bridge Street; then westerly by Bridge Street, further westerly and north-westerly by Sturt Street to Learmonth Street; thence southerly by that street to the Ballarat-Carngham Road; thence westerly and south-westerly by that road to the road forming the eastern boundary of allotment 1C, section 11, Parish of Haddon; thence southerly by that road to the south-eastern angle of allotment 17C, section 14A, Parish of Carngham; thence southerly by a direct line to the north-eastern angle of allotment 2, section 15A, Parish of Smythesdale; thence southerly by a road to the southern boundary of allotment 6; thence westerly by the southern boundary of allotments 6 and 7 and southerly by the western boundary of allotment 8 to Tannery Road; thence south-easterly by that road and Hillcrest Road to the northern boundary of the Parish of Scarsdale; thence north-easterly, south-easterly and southerly by that parish boundary to the south-eastern angle of that parish; thence southerly by

a direct line to the north-eastern boundary of allotment 3A, section B, Parish of Lynchfield; thence south-easterly by the boundaries of that allotment and allotment 2 to the south-eastern angle of the last mentioned allotment; thence south-easterly by a direct line to the north-eastern angle of allotment 1A, section C; thence southerly by the eastern boundaries of that allotment and allotment 1B and a line to the western boundary of allotment 13, section D; thence south-westerly by a road to the southern boundary of the Parish of Lynchfield; thence generally easterly by that boundary and the southern boundary of the Shire of Buninyong to the Leigh River; thence generally northerly by that river to Williamson Creek; thence generally north-easterly by that creek to the road forming the northern boundary of allotment 13A, section 3, Parish of Clarendon; thence north-westerly by that road to the road forming the south-eastern boundary of allotment 1; thence generally northerly by that road, the western boundaries of allotments 23 and 11A, section 8, Parish of Buninyong and a road to the north-western angle of allotment 7, section 5, being a point on the Yendon No. 2 Road; thence south-westerly by that road to the road forming the western boundary of allotment 14, section 3; thence northerly by that road to the northern boundary of the parish; thence easterly by that road to the eastern angle of allotment 9, section 20, Parish of Warrenheip; thence north-easterly by a road and a line in continuation to the Geelong and Ballarat Railway; thence north-westerly by that railway to a point in line with the road forming the northern boundary of allotment 1, section 20A; thence westerly by a line and that road to the western boundary of the parish; and thence northerly by that boundary and further northerly by the eastern boundary of the City of Ballarat to the point of commencement.

Subdivision of Gong Gong

Commencing at the south-western angle of allotment 10, section 24, Parish of Warrenheip, being a point on the southern boundary of the Shire of Bungaree; thence generally north-easterly, north-westerly and south-westerly by the southern, eastern and northern boundaries of that shire to the north-eastern angle of allotment 4, section 5, Parish of Dean; thence further south-westerly by a road to the south-eastern angle of allotment 2L; thence northerly by the eastern boundaries of that allotment and allotments 2K and 2I to the northern boundary of the Shire of Bungaree; thence generally westerly by that boundary to the road forming the western boundary of allotment 1B, section 23, Parish of Bungaree; thence southerly by that road to the southern boundary of allotment 3A, section 4,

Parish of Creswick; thence westerly by that boundary and the southern boundary of allotment 3B and northerly by the western boundary of the latter allotments to Slaty Creek; thence south-westerly by that creek to a point in line with the western boundaries of allotment 9; thence generally southerly by a line and the western boundaries of allotments 9 and 11 to the road forming the southern boundary of the parish; thence westerly by that road to Sawpit Creek; thence south-westerly by that creek to Shuttleworth Road; thence southerly by that road to James Hill Road; thence south-westerly by that road to Codes Forest Road; thence southerly by that road to White Swan Road; thence south-easterly by that road to the western boundary of allotment 1, section S, Parish of Ballarat; thence southerly by the western boundaries of allotments 1 and 2 and easterly by the southern boundaries of the latter allotment and allotment 3 and generally south-westerly by a 30.18 metre road to the northern boundary of allotment 9A; thence westerly and southerly by the northern and western boundaries of that allotment and further southerly by a road to the southern boundary of allotment 9C; thence easterly by the southern boundaries of allotments 9C, 8B and 8C to Gong Gong Creek; thence south-westerly by that creek and the Yarrowee River to the northern boundary of the City of Ballarat; and thence easterly and southerly by the northern and eastern boundaries of the City of Ballarat to the point of commencement.

Subdivision of Meredith

Commencing on the Leigh River at the south-western angle of the Parish of Bamganic; thence easterly by the southern boundary of that parish to the most western angle of allotment 7I, Parish of Coolebarghurk; thence further easterly by a line through that allotment to its eastern boundary; thence northerly and easterly by the southern boundary of the last named parish to the Moorabool River; thence north-westerly by that river to the northern boundary of the Parish of Darrivil; thence easterly by that boundary to the eastern boundary of the Shire of Bannockburn; thence generally northerly, westerly, southerly and again westerly by the shire boundary to the Leigh River, and thence south-easterly by that river to the point of commencement.

Subdivision of Staffordshire

Commencing at the south-eastern angle of allotment 2, section B Parish of Lynchfield, being a point on the western boundary of the Shire of Buninyong; thence southerly and easterly by the shire boundary to the eastern boundary of allotment 1G, section C; thence southerly by that

1410 G 19 16 May 1990

boundary, the eastern boundary of allotment 1A and a line in continuation to the Mount Misery Creek; thence north-easterly by that creek to a point in line with the northern boundary of allotment 1G and thence northerly by a direct line to the point of commencement.

Subdivision of Williamsons Creek

Commencing on the Leigh River at the south-eastern angle of the Parish of Enfield; thence northerly by the Leigh River to the southern boundary of the Shire of Buninyong; thence westerly and south-westerly by the shire boundary to the southern boundary of Parish of Enfield, and thence easterly by that boundary to the point of commencement.

DISTRICT Balwyn

Subdivision of Balwyn

Commencing at the junction of Prospect Hill Road with Burke Road; thence northerly by Burke Road to Whitehorse Road; thence easterly by that road to Balwyn Road; thence northerly by that road to Doncaster Road; thence westerly by that road to Hill Road; thence generally northerly by that road and a line to the northern boundary of the City of Camberwell; thence easterly, south-easterly and southerly by the city boundary to Canterbury Road; thence westerly by that road to Wattle Valley Road; thence southerly by that road to Prospect Hill Road and thence westerly by that road to the point of commencement.

Subdivision of Mont Albert

Commencing at the intersection of Canterbury Road and Elgar Road; thence northerly by Elgar Road to the Koonung Koonung Creek; thence generally westerly by that creek to a point in line with Sweyn Street; thence south-westerly by a line and Sweyn Street, generally southerly by Winfield Road, Eveline Street, Kerry Parade and Kinsale Crescent and south-westerly by Carrick Street to Carlyle Crescent; thence easterly by that crescent, southerly by Barloa Road and westerly by the Maroondah Highway to York Street; thence southerly by that street and easterly by Mont Albert Road to Wilson Street; thence southerly by that street and a line in continuation, and south-westerly by Windsor Crescent to Alexandra Avenue; thence south-easterly by that avenue to Canterbury Road; and thence easterly by that road to the point of commencement.

DISTRICT Bellarine

Subdivision of Bellarine

Commencing on the Barwon River at the road forming the western boundary of allotment 1, section 10, Parish of Moolap; thence northerly by that road, Coppards Road and a line in continuation to Corio Bay; thence generally

Victoria Government Gazette

north-easterly, easterly and southerly by the shores of Corio Bay and Port Phillip Bay to Edwards Point; thence northerly and south-westerly by the shore of Swan Bay to a point in line with the continuation of Fellows Road, being a point on the boundary of the Rural City of Bellarine; thence south-westerly by the rural city boundary to the Bellarine Highway; thence north-westerly by that highway to Ocean Grove Road; thence southerly by that road to Lings Road; thence westerly by that road and further westerly by a road and a line in continuation to the shore of Lake Connewarre; thence north-easterly, north-westerly and south-westerly by that shore to the Barwon River, and thence generally north-westerly by that river to the point of commencement.

Subdivision of Bellarine South

Commencing at the junction of Fellows Road with the Bellarine Highway, being a point on the boundary of the Borough of Queenscliffe; thence north-easterly by the borough boundary to the shore of Swan Bay; thence generally easterly by that shore, generally south-westerly by the shore of Port Phillip Bay and generally westerly by the shore of Bass Strait to the mouth of the Barwon River; thence north-easterly and north-westerly by that river to the shore of Lake Connewarre; thence north-easterly by that shore to the road forming the southern boundary of allotment 19B, Parish of Moolap; thence easterly by that road and Lings Road to Ocean Grove Road; thence northerly by that road to the Bellarine Highway, and thence south-easterly by that highway to the point of commencement.

Subdivision of Thomson

Commencing on the shore of Corio Bay where the western boundary of the Shire of Bellarine abuts thereon; thence southerly by that shire boundary to Ormond Road; thence southerly by that shire boundary to Ormond Road; thence north-westerly by that road to Garden Street; thence southerly by that street to Carr Street; thence north-westerly by that street to Swanston Street; thence southerly by that street to the Barwon River; thence south-easterly by that river to the road forming the western boundary of allotment 1, section 10, Parish of Moolap; thence northerly by that road, Coppards Road and a line to Corio Bay; and thence north-westerly by the shore of Corio Bay to the point of commencement.

DISTRICT Benalla

Subdivision of Benalla

Commencing on the eastern boundary of the Shire of Benalla at Kilfeera Road; thence north-westerly by that road to the Hume Freeway; thence south-westerly by that freeway to the

Midland Highway; thence northerly by that highway to the south-western angle of the City of Benalla; thence generally northerly by the western boundary of that city to the Broken River; thence generally northerly by that river to Mokoan Outlet Channel; thence generally easterly by that channel to the shore of Lake Mokoan; thence generally south-easterly and north-easterly by the western and southern shores of that lake to the western boundary of the Parish of Glenrowan; thence south-easterly by that boundary and easterly by the southern boundary of that parish to the eastern boundary of the Shire of Benalla, and thence southerly by the shire boundary to the point of commencement.

Subdivision of Delatite

Commencing at Mount Howitt on the Great Dividing Range; thence north-westerly by a direct line to a point on the King River West Branch in line with the southern boundary of allotment 8, section C, Parish of Dueran East; thence westerly by a line and that boundary to the south-western angle of the said allotment; thence northerly and westerly by the road forming the eastern and northern boundaries of allotment 25, section B, and north-westerly by the road forming the north-eastern boundary of allotment 24b to the northern angle of the latter allotment; thence south-westerly by the road forming the south-eastern boundary of allotment 9, section A, to the road deviation through that allotment and allotment 10, section A; thence north-westerly and northerly by that road to the north-eastern angle of allotment 13c, section A, at the northern boundary of the Parish of Dueran East; thence easterly by that boundary to the Holland Creek; thence generally north-westerly by that creek to the southern boundary of the Parish of Rothesay; thence westerly and northerly by the southern and western boundaries of that parish to the southern boundary of the Parish of Kelfeera; thence westerly by the southern boundary of that parish to the Benalla-Warrenbayne Road; thence northerly by that road and the eastern boundaries of the parishes of Warrenbayne and Goomalibee to the Broken River; thence generally south-easterly by that river to the western boundary of the City of Benalla; thence generally southerly by the city boundary to the Midland Highway; thence southerly by that highway to the Hume Freeway; thence north-easterly by that freeway to Kilfeera Road; thence south-easterly by that road to the western boundary of the Shire of Oxley; thence northerly by the shire boundary to the northern boundary of the Parish of Lurg; thence generally easterly by the northern boundaries of that parish and the Parishes of Greta and Moyhu and south-easterly by the eastern boundary of the latter parish to the north-

eastern angle of the Parish of Carboor; thence south-easterly by the eastern boundary of that parish to the north-western angle of the Parish of Bungamero; thence easterly by the northern boundary and generally southerly by the eastern boundary of that parish to the north-eastern angle of the Parish of Winteriga; thence generally southerly by the eastern boundary of that parish to the Rose River; thence generally south-westerly by that river to a point in line with the south-western boundary of allotment 24A, Parish of Matong North; thence south-easterly by a line, the south-western boundary of allotment 24A, a line, the south-western boundary of allotment 24 and a line to the Dandongadale River; thence generally southerly by that river to the northern boundary of the Parish of Koonika; thence easterly by the northern boundary and southerly by the eastern boundary of that parish to the Great Dividing Range; thence generally south-westerly by that range to the point of commencement.

Subdivision of Goulburn

Commencing at Mount Howitt on the Great Dividing Range; thence north-westerly by a direct line to a point on the King River West Branch in line with the southern boundary of allotment 8, section C, Parish of Dueran East; thence westerly by a line and that boundary to the south-western angle of the said allotment; thence northerly and westerly by the road forming the eastern and northern boundaries of allotment 25, section B, and north-westerly by the road forming the north-eastern boundary of allotment 24b to the northern angle of the latter allotment; thence south-westerly by the road forming the south-eastern boundary of allotment 9, section A, to the road deviation through that allotment and allotment 10, section A; thence north-westerly and northerly by that road to the north-eastern angle of allotment 13c, section A, at the northern boundary of the Parish of Dueran East; thence easterly by that boundary to the Holland Creek; thence generally north-westerly by that creek to the southern boundary of the Parish of Rothesay; thence westerly and northerly by the southern and western boundaries of that parish to the southern boundary of the Parish of Kelfeera; thence westerly by the southern boundary of that parish to the Benalla-Warrenbayne Road; thence northerly by that road and the eastern boundaries of the parishes of Warrenbayne and Goomalibee to the Broken River; thence generally westerly by that river to a point in line with the road forming the eastern boundary of allotment 17, Parish of Caniambo; thence southerly by a line, that road and Keallys Road to Bells Road; thence westerly by that road to Thorns Road; thence southerly by that road to Cemetery Road; thence

1412 G 19 16 May 1990

westerly by that road to the road forming the western boundary of the Parish of Caniambo; thence southerly by that road to the Murchison-Violet Town Road; thence westerly by that road to the road forming the western boundary of allotment 74, Parish of Molka; thence southerly by that road to the road forming the northern boundary of allotment 81C; thence westerly by that road to the road forming the western boundary of allotment 43A, Parish of Dargalong; thence southerly by that road to the road forming the northern boundary of allotment 25B; thence westerly by that road and a line in continuation to the Goulburn River; thence generally westerly and southerly by that river to the road forming the south-western boundary of allotment 1240A, Parish of Noorilim; thence north-westerly by that road to the northern boundary of that parish; thence south-westerly and westerly by that boundary and generally westerly by the northern boundaries of the Parishes of Bailieston and Wirrate and southerly by the western boundary of the last named parish to the southern boundary of the County of Rodney; thence generally south-westerly by that boundary to the eastern boundary of the Parish of Costerfield; thence generally south-easterly by that boundary to Splitters Creek; thence generally south-easterly by that creek, and generally easterly by Wappentake Creek to Major Creek; thence generally southerly by that creek to the northern boundary of the Parish of Warrowitue; thence generally easterly by that boundary and the northern boundary of the Parish of Puckapunyal and generally southerly by the eastern boundary of the last named parish to the south-western angle of allotment 5A, section C, Parish of Northwood; thence southerly by a line to the northern boundary of allotment 4; thence easterly by the northern boundary of that allotment, the northern boundary of allotment 4B and the northern boundary of allotment 4 again, and southerly by the eastern boundaries of allotments 4 and 4A to the south-eastern angle of allotment 4A; thence westerly by the southern boundary of that allotment and north-westerly by the south-western boundary of allotment 12B, section A, Parish of Puckapunyal to a point in line with the north-western boundary of allotment 12A; thence south-westerly by a line and the north-western boundary of allotment 12A to the northern boundary of the Shire of Pyalong; thence easterly by that boundary and southerly by the eastern boundary of that shire to the south-eastern angle of allotment 23; thence westerly by the southern boundary of that allotment to the north-western angle of allotment 24; thence southerly by the western boundary of that allotment to the road forming the southern boundary of the said allotment; thence easterly by that road to the

Victoria Government Gazette

road forming the western boundary of allotment 27A; thence southerly by that road and easterly by the road forming the southern boundary of that allotment to the eastern boundary of the Shire of Pyalong; thence generally southerly by that boundary to the northern boundary of the Shire of Broadford; thence easterly by that shire boundary to Dabyminga Creek; thence generally south-easterly by that creek to a point in line with the northern boundary of allotment 13, section D, Parish of Kerrisdale; thence easterly by a line, the northern boundary of allotment 13, a line and the southern boundary of allotment 10 and northerly by the eastern boundary of the last mentioned allotment to the southern boundary of allotment 10C; thence easterly by that boundary and northerly and westerly by the eastern and northern boundaries of that allotment to the northern boundary of the Parish of Kerrisdale; thence northerly and generally easterly and south-easterly by that parish boundary to the western boundary of the Parish of Windham; thence generally northerly by that boundary to the Goulburn Valley Highway; thence generally south-easterly by that highway to the King Parrot Creek; thence generally south-westerly and south-easterly by that creek to a point in line with the road forming the northern boundary of allotment 113A, Parish of Windham; thence easterly by a line, the road forming the northern boundary of allotment 113A, a line, and generally easterly by the road forming the northern boundary of allotment 113B, and northerly by the road forming the eastern boundary of allotment 112A to the road forming the northern boundary of allotment 112C; thence easterly and generally south-easterly by that road to the northern boundary of allotment 256, Parish of Yea; thence easterly by that boundary and southerly by the eastern boundary of that allotment to the southern boundary of allotment 255; thence easterly by that boundary to the road forming the south-western boundary of allotment 196; thence south-easterly by that road to the Whittlesea-Yea Road; thence generally easterly by that road to the road forming the eastern boundary of allotment 212E; thence generally south-easterly by that road to Ti Tree Creek; thence generally by that creek and northerly by the Yea River to the Murrindindi River; thence generally south-easterly by that river to a point in line with the northern boundary of allotment 5B, Parish of Murrindindi; thence easterly by a line, the northern boundaries of allotments 5B and 5A, a line, the northern boundary of allotment 5 and the northern boundary of allotment 37, section A, and southerly by the eastern boundary of the last mentioned allotment to the road forming the northern boundary of allotment 41; thence north-easterly by that road

to the south-western angle of allotment 40; thence easterly by the southern boundary of that allotment, the southern boundary of allotment 40A and a line in continuation to the summit of the range forming the watershed between the Acheron River and the Murrindindi River; thence generally southerly by that watershed to the southern boundary of the Parish of Glendale; thence easterly by that boundary and southerly by the Acheron River to the southern boundary of the Parish of Taggerty; thence north-easterly, south-easterly and easterly by the southern boundary of the Parish of Taggerty to the south-eastern angle of allotment 26; thence south-easterly by a direct line to Mount Arnold being a point on the southern boundary of the Shire of Alexandra; thence easterly by the shire boundary to the south-western boundary of the Shire of Mansfield; thence generally south-easterly by the shire boundary to Mount Selma, being a point on the Great Dividing Range, and thence generally north-easterly by that range to the point of commencement.

Subdivision of Mt. Singleton

Commencing on the most western angle of the Parish of Licola, being a point on the western boundary of the Shire of Maffra; thence generally north-easterly by the parish boundary to the north-western angle of the parish, being a point on the Heyfield-Jamieson Road; thence generally north-westerly by that road to the north-western boundary of the Shire of Maffra and thence south-westerly and easterly by the shire boundary to the point of commencement.

Subdivision of St. Clair

Commencing on the Great Dividing Range at Mount Matlock; thence generally south-westerly and generally north-westerly by that range to the northern boundary of the Shire of Upper Yarra; and thence easterly and generally southerly by the shire boundary to the point of commencement.

DISTRICT Benambra

Subdivision of Benambra

Commencing at a point on the State Boundary where the eastern boundary of the Parish of Gooramadda abuts thereon; thence generally easterly and southerly by the State Boundary to a point thereon in a direct line from Mount Gibbo to Forest Hill; thence north-westerly by a direct line to Mount Gibbo; thence south-westerly by a direct line to Mount Cooper; thence south-westerly by the watershed of the Snowy Creek to Mount Wills; thence north-westerly by the said watershed to Mount Bogong; thence generally south-westerly by the watershed of the Kiewa River to Mount Hotham; thence south-westerly by the Great Dividing Range to the south-eastern

angle of the Parish of Koonika; thence northerly and westerly by the eastern and northern boundaries of that parish to the Dandongdale River; thence generally northerly by that river to a point in line with the south-western boundary of allotment 24, Parish of Matong North; thence north-westerly by a line, the south-western boundary of allotment 24, a line, the south-western boundary of allotment 24A and a line to the Rose River; thence generally north-easterly by that river to the eastern boundary of the Parish of Winteriga; thence generally northerly by that boundary and the eastern boundary of the Parish of Bungamero to the southern boundary of the Parish of Whorouly; thence generally north-easterly by the eastern boundary of that parish to a point 211 metres, more or less, west of the Merriang South Road; thence northerly by a line to a point on the southern boundary of allotment 165, 310 metres, more or less, west of the Merriang South Road; thence westerly by the southern boundary of allotment 165 to the western boundary of that allotment; thence northerly by the western boundaries of allotments 165, 165D, 166A, 166, 167 and 168 to the southern boundary of allotment 169; thence generally westerly and northerly by the southern and western boundaries of that allotment to the southern boundary of allotment 111; thence westerly and northerly by the southern and western boundaries of that allotment to the southern boundary of allotment 110; thence generally north-westerly and northerly by the southern and western boundaries of that allotment and a line to the south-western angle of allotment 109; thence generally north-easterly by the western and northern boundaries of that allotment to the north-western angle of allotment 109D; thence southerly and easterly by the western and southern boundaries of that allotment and further easterly by a line to the Ovens River; thence generally south-easterly by that river to the western boundary of the Parish of Myrtleford; thence generally northerly by the western boundaries of the Parishes of Myrtleford, Mudgegonga and Stanley to the south-eastern angle of the Parish of Beechworth; thence generally westerly, northerly and easterly by the southern, western and northern boundaries of the Parish of Beechworth to the western boundary of the Parish of Wooragee; thence northerly by that boundary to the southern boundary of the Shire of Chiltern; thence easterly by that shire boundary to the western boundary of the Barnawartha Riding of that shire; thence generally northerly by that riding boundary to the Chiltern-Yackandandah Road; thence westerly by that road to the Fryingpan Creek; thence generally northerly by that creek, Indigo Creek and the eastern boundary of the Parish of Gooramadda to the point of commencement.

DISTRICT Bendigo East
Subdivision of Eppalock

Commencing on the western boundary of the Shire of Strathfieldsaye being a point on the Melbourne to Bendigo Railway in line with the southern boundary of allotment 41, section 1, Parish of Ravenswood, thence generally northerly by the Melbourne to Bendigo Railway to a railway bridge approximately 500 metres south-east of the eastern angle of allotment 134A, section D, Parish of Mandurang; thence due east (true meridian) to the Spring Gully Channel; thence generally northerly by that channel to the western shore of the Spring Gully Reservoir; thence northerly by that shore to the northern boundary of that parish; thence easterly, generally southerly and easterly by that parish boundary to a point in line with the north-western boundary of allotment 4B, section 20, Parish of Mandurang; thence north-easterly by a line and that boundary to the northern angle of the said allotment; thence south-easterly by a road to the north-western angle of allotment 20, section 3; thence easterly by the northern boundary of that allotment, a line and the northern boundaries of allotments 17A, 16, 15 and 14 to the south-western angle of allotment 19, section 3 of the last named parish; thence northerly by the western boundary of that allotment to the northern boundary of the Parish of Mandurang; thence easterly by that parish boundary to the western boundary of the Parish of Strathfieldsaye; thence northerly by that boundary and the western boundary of the Parish of Wellsford to the road forming the southern boundary of allotment 55B; thence easterly by that road to the eastern boundary of allotment 57B; thence north-easterly, easterly and northerly by a road to the south-western angle of the Parish of Ellesmere; thence easterly by the southern boundary of that parish to the eastern boundary of the Shire of Strathfieldsaye, and thence generally southerly, generally westerly and north-westerly by the eastern, southern and western boundaries of the shire to the point of commencement.

Subdivision of Heathcote

Commencing at a point on the northern boundary of the Parish of Crosbie where the road forming the western boundary of allotment 2, section D, abuts thereon; thence southerly by that road to the Axedale-Crosbie Road; thence generally easterly by that road and Hagans Road to the Heathcote-Rochester Road; thence north-easterly by that road to Eickert's Lane; thence south-easterly by that lane to the Cornella Creek; thence easterly by that creek to its junction with Redcastle Creek; thence southerly by that creek to Connally's Lane; thence north-easterly and easterly by that lane to the north-eastern angle of

Victoria Government Gazette

allotment 27, Parish of Redcastle; thence southerly by a road to the south-eastern angle of allotment 16; thence easterly by a line in continuation of the southern boundary of the last named allotment to the southern boundary of the County of Rodney; thence south-westerly by that boundary to the eastern boundary of the Parish of Costerfield; thence generally south-easterly by that boundary to Splitters Creek; thence generally south-easterly by that creek to its junction with Wappentake Creek; thence easterly by that creek to Major Creek; thence southerly by that creek to the southern boundary of the Parish of Costerfield; thence westerly by that boundary to the eastern boundary of the Parish of Heathcote; thence generally southerly by that boundary and westerly by the southern boundaries of that parish and the Parish of Langwornor to the eastern boundary of allotment 5M, section 7, Parish of Langwornor; thence northerly, westerly and south-easterly by the boundaries of the said allotment to the southern boundary of the Parish of Langwornor; thence generally westerly by that boundary to the western boundary of the Shire of McIvor; thence northerly and easterly by the shire boundary to the point of commencement.

Subdivision of Mitiamo

Commencing at a point on the Loddon River where the northern boundary of the Shire of East Loddon abuts thereon; thence easterly, generally southerly and westerly by the northern, eastern and southern boundaries of that shire to the north-western angle of allotment 14, section 16, Parish of Yallock; thence north-westerly and south-westerly by a road to the northern boundary of allotment 5, section 10, Parish of Salisbury; thence westerly and southerly by the northern and western boundaries of that allotment to the road forming the southern boundary of allotment 10, section 14; thence westerly by that road to the Loddon River; and thence generally northerly by that river to the point of commencement.

Subdivision of Mitiamo South

Commencing on the southern boundary of the Shire of East Loddon at the north-western angle of allotment 14, section 16 Parish of Yallock; thence north-westerly and south-westerly by a road to southern boundary of the Shire of East Loddon, and thence easterly by the shire boundary to the point of commencement.

Subdivision of Sandhurst

Commencing at the north-western angle of the Shire of Marong; thence generally southerly by the western boundary of that shire to a point in line with the northern boundary of allotment 2, section B, Parish of Derby; thence easterly by a

line and the northern boundary of that allotment to the road forming the western boundary of allotment 143D; thence southerly and easterly by that road to the Bridgewater-Maldon Road; thence south-westerly by that road to the road forming the southern boundary of allotment 136C; thence easterly and south-easterly by that road to the Myers Flat-Leichardt Road; thence south-easterly by that road to the Loddon Valley Highway; thence generally south-easterly by that highway to the northern boundary of the Borough of Eaglehawk; thence north-easterly, easterly and south-easterly by that boundary to the north-western boundary of the City of Bendigo; thence south-westerly by that boundary to Dick Street; thence westerly by a line to the most northern angle of the Mental Health Authority Reserve; thence generally south-westerly by the north-western boundary of the said reserve to Gibson Street; thence south-easterly by that street to the north-western boundary of the City of Bendigo; thence south-westerly by that boundary to Eaglehawk Road; thence south-easterly by that road to Barnard Street; thence south-westerly by that street to Don Street; thence south-easterly by that street and Myrtle Street to the Bendigo-Melbourne Railway; thence south-westerly by that railway to Thistle Street; thence south-easterly and north-easterly by that street to Adam Street; thence south-westerly by that street to Honeybone Street; thence generally south-easterly by that street and Fletcher Street to Belle View Road; thence north-westerly by that road to Faugh-as-Ballaug Road; thence generally southerly by that road to the Diamond Hill Channel; thence southerly by that channel to the Spring Gully Channel; thence generally northerly by that channel to the western shore of the Spring Gully Reservoir; thence northerly by that shore to the northern boundary of that parish; thence easterly, generally southerly and easterly by that parish boundary to a point in line with the north-western boundary of allotment 4B, section 20, Parish of Mandurang; thence north-easterly by a line and that boundary to the northern angle of the said allotment; thence south-easterly by a road to the north-western angle of allotment 20, section 3; thence easterly by the northern boundary of that allotment, a line and the northern boundaries of allotments 17A, 16, 15 and 14 to the south-western angle of allotment 19, section 19, section 3, of the last named parish; thence northerly by the western boundary of that allotment to the northern boundary of the Parish of Mandurang; thence easterly by that parish boundary to the western boundary of the Parish of Strathfieldsaye; thence northerly by that boundary and the western boundary of the Parish of Wellsford to the road forming the southern boundary of allotment 55B; thence easterly by

that road to the eastern boundary of allotment 57B; thence north-easterly, easterly and northerly by a road to the south-western angle of the Parish of Ellesmere; thence easterly by the southern boundary of that parish to the Campaspe River; thence generally north-easterly by that river to the northern boundary of the Parish of Nolan; thence westerly by that boundary to the north-western angle of allotment 1, section 1; thence northerly by a road to the Bendigo Creek; thence generally north-westerly by the Bendigo Creek and the Piccaninny Creek to the northern boundary of the Shire of Huntly; thence generally north-westerly by that boundary to the eastern boundary of the Shire of East Loddon; thence southerly by that boundary and generally westerly by the southern boundary of that shire to the point of commencement.

Subdivision of Yallock

Commencing at the north-eastern angle of allotment 5, section 10, Parish of Salisbury being a point on the southern boundary of the Shire of East Loddon; thence southerly and westerly by the shire boundary to the western boundary of allotment 5, section 10, and thence northerly and easterly by the western and northern boundaries of that allotment to the point of commencement.

DISTRICT Bendigo West

Subdivision of Castlemaine

Commencing at the south-western angle of the City of Castlemaine; thence northerly and easterly by that city boundary to the western boundary of the Shire of Metcalfe; thence north-easterly by the shire boundary to the Coliban Main Channel; thence generally southerly by that channel to the Calder Highway; thence north-westerly by that highway to the eastern boundary of the former Chewton Riding, Shire of Metcalfe as described in *Government Gazette* 1916 page 1996; thence southerly, westerly and northerly by the eastern, southern and western boundaries of that former riding to the south-eastern angle of the City of Castlemaine, and thence westerly by the city boundary to the point of commencement.

Subdivision of Maldon

Commencing at the north-eastern angle of the Shire of Talbot and Clunes; thence westerly by the northern boundary of that shire to the north-western angle of allotment 14, section 2 Parish of Craigie; thence northerly by a road to the most northern angle of allotment 49, section 1, and further northerly by a line and the western boundary of allotment 47i to the northern boundary of allotment 74; thence westerly by that boundary to the eastern boundary of allotment 74A; thence north-westerly by that boundary and easterly and northerly by the southern and eastern boundaries of allotment

1416 G 19 16 May 1990

74B to the south-western boundary of the land temporarily reserved for Public Recreation by Order in Council of 20 July 1885; thence south-easterly, north-easterly and north-westerly by the western, southern and eastern boundaries of that reserve and northerly by a road to the southern angle of allotment 16, section A; thence, north-easterly and north-westerly by the southern and eastern boundaries of that allotment to its northern angle and northerly by a line to the northern boundary of the last named parish; thence easterly by that boundary to the western boundary of the Parish of Carisbrook; thence generally northerly by that boundary and easterly by the northern boundary of the said parish to the Tullaroop Creek; thence northerly by that creek and north-westerly by the Loddon River to the northern boundary of the Shire of Maldon; thence easterly and generally southerly by the northern and eastern boundaries of that shire to the northern boundary of the Shire of Newstead, and thence generally easterly, southerly, generally westerly, southerly and generally north-westerly by the shire boundary to the point of commencement.

Subdivision of Marong

Commencing on the Avoca River at a point in line with the southern boundary of allotment 5A, Parish of Kooreh; thence north-easterly by a line and the southern boundaries of allotments 5A and 7 to the Bendigo-St. Arnaud Road; thence north-westerly by that road to the Rheola-Wehla Road; thence north-easterly by that road to the south-western angle of allotment 5, section A, Parish of Wehla; thence northerly by the western boundaries of that allotment, allotments 4, 3, 2 and 1 to the road forming the northern boundary of the latter allotment; thence easterly by that road to the Wedderburn-Wehla Road; thence generally northerly by that road to the southern boundary of the Parish of Wedderburn; thence easterly by that boundary and further easterly and north-easterly by the Wedderburn-Powlett Road to the road forming the eastern boundary of allotment 34, section A, Parish of Kurting; thence northerly by that road to the southern boundary of allotment 19, section A; thence westerly by that boundary and a line to the south-eastern angle of allotment 108, Parish of Powlett; thence westerly by the southern boundary of that allotment to the western boundary of the Parish of Powlett; thence generally northerly and easterly by the western and northern boundaries of that parish to the Loddon River; thence generally south-easterly by that river to a point in line with the northern boundary of allotment 2, section B, Parish of Derby; thence easterly by a line and the northern boundary of that allotment to the road forming the western boundary of allotment 143D;

Victoria Government Gazette

thence southerly and easterly by that road to the Bridgewater-Maldon Road; thence south-westerly by that road to the road forming the southern boundary of allotment 136C; thence easterly and south-easterly by that road to the Myers Flat-Leichardt Road; thence south-easterly by that road to the Loddon Valley Highway; thence generally south-easterly by that highway to the northern boundary of the Borough of Eaglehawk; thence north-easterly, easterly and south-easterly by that boundary to the north-western boundary of the City of Bendigo; thence south-westerly by that boundary to Dick Street; thence westerly by a line to the most northern angle of the Mental Health Authority Reserve; thence generally south-westerly by the north-western boundary of the said reserve to Gibson Street; thence south-easterly by Gibson Street to the north-western boundary of the City of Bendigo; thence south-westerly by that boundary to Eaglehawk Road; thence south-easterly by that road to Barnard Street; thence south-westerly by that street to Don Street; thence south-easterly by that street and Myrtle Street to the Bendigo-Melbourne Railway; thence south-westerly by that railway to Thistle Street; thence south-easterly and north-easterly by that street to Adam Street; thence south-westerly by that street to Honeybone Street; thence generally south-easterly by that street and Fletcher Street to Belle View Road; thence north-westerly by that road to Faugh-a-Ballaug Road; thence generally southerly by that road to the Diamond Hill Channel; thence generally southerly by that channel and the Spring Gully Channel to a point due east (true meridian) of a railway bridge distant approximately 500 metres south-east of the eastern angle of allotment 134A, section D, Parish of Mandurang; thence due west by a line to the Melbourne to Bendigo Railway; thence southerly by that railway to the road forming the north-western boundary of allotment 32, section 1, Parish of Ravenswood; thence south-westerly by that road to the Calder Highway; thence north-westerly by that highway to the northern boundary of the County of Talbot; thence westerly by that boundary to the Loddon River; thence north-westerly by that river to the Bet Bet Creek; thence south-westerly by that creek to the south-eastern angle of allotment 41, section 2, Parish of Bet Bet; thence northerly and westerly by the northern boundary of the said parish to the north-western angle of allotment 2, section 3B; thence south-westerly by the Avoca and Dunolly Road to the most southern angle of allotment 11, section A, Parish of Natteyallock; thence north-westerly, south-westerly and westerly by the southern boundary of the parish to the south-western angle of allotment 14, section 4; thence southerly by a road to the south-eastern angle of allotment 12; thence westerly by

a road to the eastern boundary of allotment 3A, section 1; thence southerly and westerly by the eastern and southern boundaries of that allotment to the south-western angle thereof; thence northerly by a road to the south-eastern angle of allotment 7A; thence westerly by a road and a line to the Avoca River; and thence generally northerly by that river to the point of commencement.

DISTRICT Bennettswood

Subdivision of Bennettswood

Commencing at the intersection of Station Street and Canterbury Road; thence easterly by Canterbury Road to Blackburn Road; thence southerly by that road to the Burwood Highway; thence generally westerly by that highway to Middleborough Road; thence generally southerly by that road and Stephenson's Road to High Street Road; thence westerly by that road to Huntingdale Road; thence southerly by that road to the Darling to Glen Waverley Railway; thence south-westerly by that railway to Warrigal Road; thence northerly by that road to Highbury Road; thence easterly by that road to Station Street; thence northerly by that street to Riversdale Road; thence westerly by that road to Station Street; and thence northerly by that street to the point of commencement.

Subdivision of Narmara

Commencing at the intersection of Middleborough Road and the Burwood Highway; thence generally easterly by that highway to Blackburn Road; thence southerly by that road to High Street Road; thence westerly by that road to Stephenson's Road; and thence generally northerly by that road and Middleborough Road to the point of commencement.

DISTRICT Bentleigh

Subdivision of Bentleigh East

Commencing at the intersection of Centre Road and East Boundary Road; thence northerly by East Boundary Road to Parkmore Road; thence easterly by that road to Marlborough Street; thence southerly by that street and Cardiff Street and easterly by Warwick Street to Chester Street and thence southerly by that street and westerly by Centre Road to the point of commencement.

Subdivision of McKinnon

Commencing at the intersection of Centre Road and Thomas Street; thence northerly by Thomas Street to North Road; thence easterly by that road to East Boundary Road; thence southerly by that road to Purtell Street; thence westerly by that street to Tucker Road; thence southerly by that road to Patterson Road; thence westerly by that road to Jasper Road; thence northerly by that road to Centre Road, and thence

westerly by that road to the point of commencement.

Subdivision of Moorabbin

Commencing at the intersection of Jasper Road and Centre Road; thence southerly by Jasper Road to Patterson Road; thence easterly by that road to Tucker Road; thence southerly by that road to South Road; thence westerly by that road to Linton Street; thence southerly by that street and south-westerly by Barilla Road to the Nepean Highway; thence north-westerly by that highway to Thomas Street; thence northerly by that street to Centre Road, and thence easterly by that road to the point of commencement.

Subdivision of Moorabbin East

Commencing at the junction of South Road with Warrigal Road; thence southerly by Warrigal Road to Keys Road; thence westerly by that road to Chesterville Road; thence northerly by that road to Wickham Road; thence westerly by that road to the Nepean Highway; thence north-westerly by that highway to Hamer Street; thence north-easterly and easterly by that street to Grandview Grove; thence northerly by that grove to Beilby Street; thence easterly by that street to Chapel Road; thence northerly by that road to South Road; thence westerly by that road to Tucker Road; thence northerly by that road to Purtell Street; thence easterly by that street to East Boundary Road; thence northerly by that road to Centre Road; thence easterly by that road to Bignell Road; thence southerly by that road to South Road; and thence easterly by that road to the point of commencement.

Subdivision of Moorabbin Reserve

Commencing at the junction of Linton Street with South Road; thence easterly by South Road to Chapel Road; thence southerly by that road to Beilby Street; thence westerly by that street and southerly by Grandview Grove to Hamer Street; thence westerly by that street and north-westerly by the Nepean Highway to Barilla Road; thence north-easterly by that road to Linton Street and thence northerly by that street to the point of commencement.

DISTRICT Berwick

Subdivision of Berwick

Commencing at a point on the southern boundary of the City of Berwick where it is intersected by Narre Warren-Cranbourne Road; thence northerly by Narre Warren-Cranbourne Road to Pound Road; thence south-easterly by that road to Greaves Road; thence easterly by that road to the Berwick Town Drain, which forms part of the eastern boundary of the Narre Warren Ward, City of Berwick; thence generally northerly by the ward boundary to the northern

1418 G 19 16 May 1990

boundary of the City of Berwick; thence generally westerly by that boundary to the western boundary of the Shire of Sherbrooke; thence northerly, north-westerly and north-easterly by that boundary to the Monbulk Creek; thence generally south-easterly and north-easterly by that creek to the Belgrave-Gembrook Road; thence easterly by that road to Nation Road; thence generally easterly by that road and the road forming the southern boundary of allotment 5B, section A, Parish of Narre Worrان to Johns Road; thence northerly and generally south-easterly by that road and Black Hill Road to School Road; thence northerly by that road and Grantulla Road to the junction of the latter road with Jacksons Hill Road; thence further northerly and north-easterly by that road to Ridge Road; thence generally south-easterly by that road to the north-eastern angle of allotment 25; thence south-westerly and southerly by the eastern boundary of that allotment and allotment 27 to Belgrave-Gembrook Road; thence westerly by that road to Wellington Road; thence south-westerly by that road to Glenbrook Road; thence southerly by that road to the south-eastern angle of allotment 106G1, being a point on the western boundary of Emerald Riding, Shire of Sherbrooke; thence westerly, southerly and easterly by that boundary to the western boundary of the Parish of Gembrook; thence generally north-easterly by that boundary to the southern boundary of the Township of Emerald; thence easterly by that boundary and northerly by the eastern boundary of that township to the southern boundary of allotment 51, Parish of Gembrook; thence easterly by that boundary, the southern boundary of allotment 52 and a line in continuation thereof, to the easternmost boundary of allotment 43A; thence southerly by that boundary, a line, and further southerly and easterly by the eastern boundary of allotment 43, to Bailey Road; thence southerly by that road to Paternoster Road; thence generally south-easterly by that road to the north-eastern angle of allotment 97; thence generally southerly by the eastern boundary of that allotment to its south-eastern angle; thence generally south-westerly by a road to the Toomuc Creek; thence generally southerly by that creek to the southern boundary of allotment 67, section C; thence westerly by that boundary and the northern boundaries of allotments 65 and 66 to the road forming the western boundary of the latter allotment; thence southerly and westerly by that road to the north-western angle of allotment 53; thence generally southerly by a road to the northern boundary of the Parish of Pakenham; thence south-westerly, north-westerly, south-westerly and generally westerly by that parish boundary to the eastern angle of allotment 226; thence south-westerly by a road

Victoria Government Gazette

and easterly and south-westerly by the northern and eastern boundaries of allotment 219 to the western angle of allotment 238; thence south-easterly by the south-western boundary of that allotment to the northern angle of allotment 216; thence south-westerly by the western boundary of that allotment to the western angle thereof; thence generally south-westerly by a road to the southern angle of allotment 157; thence southerly by Peterson Road and Officer-Upper Beaconsfield Road to Brown Road; thence westerly by that road to Starling Road; thence southerly by that road to the Princes Highway; thence westerly by that highway to Station Street; thence southerly by that street and Officer South Road to the northern boundary of allotment 19A, section A1; thence westerly by a road to the Cardinia Creek; thence generally north-westerly by that creek to a point in line with Grices Road; and thence westerly by a line, Grices Road and the southern boundary of the City of Berwick to the point of commencement.

Subdivision of Cranbourne

Commencing at the junction of McCormicks Road with Ballarto Road; thence northerly by McCormicks Road to Thompson Road; thence easterly by that road to Evans Road; thence northerly by that road to the northern boundary of the Parish of Lyndhurst; thence easterly by that boundary, the southern boundary of the City of Berwick, Pound Road, Grices Road and a line in continuation to the Cardinia Creek; thence south-easterly by that creek to Ballarto Road; and thence westerly by that road to the point of commencement.

Subdivision of Gembrook

Commencing at the junction of Cockatoo Creek with Woori Yallock Creek; being a point on the eastern boundary of the Shire of Sherbrooke; thence generally southerly and generally south-easterly by that boundary to the most northern angle of the Shire of Pakenham; thence generally south-easterly by that shire boundary to the southern boundary of the Parish of Beenak; thence generally south-westerly by that boundary to the northern boundary of allotment 2A, Parish of Tonimbuk; thence easterly by that boundary, a line and the northern boundary of allotment 2 and southerly by the eastern boundary of the latter allotment to the road forming the northern boundary of allotment 2A; thence north-easterly by that road to the eastern boundary of that allotment; thence southerly by that boundary, westerly by the southern boundary of that allotment, southerly by the eastern boundary of allotment 1 and further southerly by the eastern boundary of the Parish of Gembrook to the southern boundary of allotment 109E, Parish of Gembrook; thence westerly by

that boundary and generally north-westerly by the road forming the south-western boundary of that allotment to the southern boundary of allotment 108; thence westerly by that boundary and the southern boundaries of allotments 107, 106 and 109c to Mount Eirene Road; thence north-westerly by that road to Gembrook Road; thence south-westerly and north-westerly by that road to Mount Burnett Road; thence generally westerly by that road and westerly and north-westerly by Paternoster Road to the eastern boundary of allotment 43, Parish of Gembrook; thence northerly, easterly, westerly and northerly by that boundary and further northerly by the eastern boundary of allotment 43A to the north-eastern angle thereof; thence westerly by the northern boundary of that allotment, a line, and the northern boundaries of allotments 43 and 44 to the eastern boundary of the Township of Emerald; thence southerly by that boundary and westerly by the southern boundary of that township to Westlands Road; thence south-westerly by that road to the south-eastern angle of allotment 109G, Parish of Narre Worrان; thence westerly by a road to the eastern boundary of allotment 109E; thence northerly by that boundary and the eastern boundary of allotment 108E to the north-eastern angle of the latter allotment; thence easterly and northerly by a road to Wellington Road; thence north-easterly by Wellington Road to the Belgrave-Gembrook Road; thence easterly by that road to the eastern boundary of allotment 27, section A; thence northerly by that boundary and north-easterly by the eastern boundary of allotment 25 to Ridge Road; thence north-westerly by Ridge-Road to the eastern boundary of allotment 12; thence north-easterly by that boundary and easterly and north-easterly by the northern boundary of the Parish of Narre Worrان to the Woori Yallock Creek, and thence north-easterly by that creek to the point of commencement.

Subdivision of Pakenham

Commencing at the junction of Starling Road with the Princes Highway; thence westerly by the Princes Highway to Station Street; thence southerly by that street and Officer South Road to the northern boundary of allotment 19A, section A1, Parish of Pakenham; thence westerly by a road to Cardinia Creek; thence south-easterly by that creek to Ballarto Road; thence easterly by that road to Five Mile Road; thence southerly by that road to the Bunyip River; thence north-easterly by that creek to Eight Mile Road; thence northerly by that road to Ararat Creek; thence generally north-easterly and north-westerly by Ararat Creek to Back Creek; thence northerly by that creek to the S.E.C. Yallourn-Rowville Main Transmission Line; thence westerly by that

transmission line to the Officer-Upper Beaconsfield Road; thence southerly by that road to Browns Road; thence westerly by that road to Starling Road; and thence southerly by that road to the point of commencement.

Subdivision of Pakenham Upper

Commencing on the Officer-Upper Beaconsfield Road, at the point where it is crossed by the SEC Yallourn-Rowville main transmission line; thence northerly by that road to Peterson Road; thence generally north-easterly by that road and Officer-Upper Beaconsfield Road to Carpenter Road; thence generally northerly by that road to the south-western angle of allotment 216, Parish of Pakenham; thence north-easterly by the western boundary of that allotment, north-westerly by the south-western boundary of allotment 238 and north-easterly and westerly by the south-eastern and northern boundaries of allotment 219 to the road forming the western boundary of allotment 227; thence generally north-easterly by that road to the northern boundary of the parish; thence generally easterly by that boundary to the south-western angle of allotment 64, section C, Parish of Gembrook; thence generally northerly by a road to the road forming the northern boundary of allotment 53; thence easterly by that road and northerly by the road forming the eastern boundary of allotment 57 to the southern boundary of allotment 68; thence easterly by that boundary and the southern boundary of allotment 67 to Toomuc Creek; thence generally northerly by that creek to the road forming the northern boundary of allotment 97B, no section; thence generally north-easterly by a road to the south-eastern angle of allotment 97; thence northerly by the eastern boundary of that allotment to Paternoster Road; thence generally easterly by that road and Mount Burnett Road to Gembrook Road; thence north-easterly, south-easterly and north-easterly by that road to Mount Eirene Road; thence south-easterly by that road to the northern boundary of allotment 23A; thence easterly by that boundary and the northern boundary of allotment 109 to the road forming the western boundary of allotment 109E; thence generally south-easterly by that road to the southern boundary of that allotment; thence easterly by that boundary to the western boundary of the Parish of Tonimbuk; thence northerly by that boundary to the south-eastern angle of allotment 1; thence northerly by the eastern boundary of that allotment to the southern boundary of allotment 2A; thence easterly by that boundary and northerly by the eastern boundary of that allotment to the road forming the northern boundary of allotment 2A; thence westerly by that road to the eastern boundary of allotment 2; thence northerly by that

1420 G 19 16 May 1990

that boundary and westerly by the northern boundary of that allotment, a line and the northern northern boundary of allotment 2A to the western boundary of the parish; thence generally north-easterly by the parish boundary to the northern boundary of the Shire of Pakenham; thence generally easterly by that boundary to the source of the Bunyip River; thence generally south-westerly and generally south-easterly by that river to the SEC Yallourn-Rowville main transmission line, and thence westerly by that transmission line to the point of commencement.

DISTRICT Box Hill

Subdivision of Blackburn

Commencing at the intersection of Canterbury Road and Middleborough Road; thence northerly by Middleborough Road to Koonung Koonung Creek; thence generally easterly by that creek to Springvale Road; thence southerly by that road to Central Road; thence generally westerly by that road to the eastern boundary of the Blackburn Lake Sanctuary; thence southerly by that boundary to Lake Road; thence easterly by that road to Forest Road; thence southerly by that road to Canterbury Road; and thence generally westerly by that road to the point of commencement.

Subdivision of Box Hill

Commencing at the intersection of Canterbury Road and Elgar Road; thence northerly by Elgar Road to Koonung Koonung Creek; thence generally easterly by that creek to Middleborough Road; thence southerly by that road to Canterbury Road; and thence generally westerly by that road to the point of commencement.

DISTRICT Brighton

Subdivision of Brighton

Commencing at the junction of Thomas Street with North Road; thence southerly by Thomas Street to the Nepean Highway; thence south-easterly by that highway to Hightt Road; thence westerly by that road to Spring Road; thence northerly by that road to Wickham Road; thence westerly by that road to Bluff Road; thence northerly by that road to Thomas Street; thence westerly by that street to Hampton Street; thence southerly by that street to Small Street; thence westerly by that street and a line to the shore of Port Phillip Bay; thence north-westerly by that shore to a point in line with North Road; and thence easterly by a line and North Road to the point of commencement.

DISTRICT Broadmeadows

Subdivision of Broadmeadows

Commencing at the intersection of Hilton Street and West Street; thence southerly by West

Victoria Government Gazette

Street to Pascoe Street; thence westerly by that street, Rhodes Parade, Barina Road and a line to the North Eastern Railway; thence generally northerly by that railway to Barry Road; thence easterly by that road and a line to the Merri Creek; thence generally southerly by that creek to a point in line with Jukes Road; thence westerly by a line and Jukes Road to William Street; thence northerly by that street to Denys Street; thence westerly and south-westerly by that street and a line to the Melbourne to Upfield Railway; thence south-easterly by that railway to Box Forest Road; and thence westerly by that road and Hilton Street to the point of commencement.

Subdivision of Coolaroo

Commencing at the junction of the Hume Highway with Somerton Road; thence south-easterly by the Hume Highway to Cooper Street; thence easterly by that street to the Merri Creek; thence generally southerly by that creek to a point in line with Barry Road; thence westerly by a line and Barry Road to the North-Eastern Railway; thence generally northerly by that railway to Somerton Road; and thence easterly by that road to the point of commencement.

DISTRICT Brunswick

Subdivision of Brunswick

Commencing at the intersection of Victoria Street and Sydney Road; thence northerly by Sydney Road to Blyth Street; thence easterly by that street to the Merri Creek; thence generally south-easterly by that creek to St. Georges Road; thence south-westerly by that road to a point in line with the Royal Park to Fitzroy Railway; thence westerly by a line, the Royal Park to Fitzroy Railway and the northern boundary of the City of Melbourne to Royal Parade; thence northerly by Royal Parade and Sydney Road to Union Street; thence westerly by that street to Grantham Street; thence northerly by that street to Dawson Street; thence westerly by that street to the Moonee Ponds Creek; thence northerly by that creek to Victoria Street, and thence easterly by that street to the point of commencement.

Subdivision of Moreland

Commencing at the junction of Reynard Street with Sydney Road; thence southerly by Sydney Road to Rennie Street; thence easterly by Rennie Street to the Merri Creek; thence generally south-easterly by that creek to Blyth Street; thence westerly by that street and southerly by Sydney Road to Victoria Street; thence westerly by that street to the Moonee Ponds Creek; thence generally northerly by that creek to Reynard Street; and thence easterly by that street to the point of commencement.

DISTRICT Bulleen

Subdivision of Bulleen

Commencing at the junction of the Yarra River and the Mullum Mullum Creek; thence south-easterly by the Mullum Mullum Creek to a point in line with Blackburn Road thence southerly by a line and Blackburn Road to King Street; thence westerly by that street to Tuckers Road; thence northerly by that road to Serpells Road; thence generally north-westerly by that road to Williamsons Road; thence generally southerly by that road to Doncaster Road; thence westerly by that road to Elgar Road; thence generally south-westerly by that road to the southern boundary of the City of Doncaster and Templestowe; thence generally north-westerly by that boundary to the Yarra River, and thence generally north-easterly by that river to the point of commencement.

DISTRICT Bundoora

Subdivision of Bundoora

Commencing at the junction of William Street with Grimshaw Street; thence westerly by Grimshaw Street and the southern boundary of the City of Whittlesea to Darebin Creek; thence generally north-easterly and north-westerly by that creek to McKimmies Road; thence easterly by that road to Plenty Road; thence northerly by that road to the northern boundary of the Janefield Training Centre; thence easterly by that boundary and a line in continuation to the Plenty River; thence generally easterly and southerly by that river to the southern boundary of the City of Whittlesea; thence westerly by that boundary to a point in line with the western boundary of Plan of Subdivision numbered 138641 lodged in the Land Titles Office; thence southerly by a line and the western boundary of Plan of Subdivision numbered 138641 and south-easterly by the southern boundaries of Plans of Subdivision numbered 138641, 135906 and 122420 lodged in the Land Titles Office to Goolgung Grove; thence southerly by that grove, a line and Sellars Street to a point in line with Yando Street; thence easterly by a line and that street to Pinehills Drive and thence southerly by that drive, a line and William Street to the point of commencement.

Subdivision of Greensborough West

Commencing at the junction of McDowell Street with Grimshaw Street; thence easterly by Grimshaw Street and south-easterly by Para Road to the Plenty River; thence generally southerly by that river to the southern boundary of the Shire of Diamond Valley; thence westerly by that boundary to Delta Road and thence generally northerly by that road and McDowell Street to the point of commencement.

Subdivision of Kalparin

Commencing on the Plenty River at the northern boundary of the Shire of Eltham; thence generally north-westerly by that river to the southern boundary of Plan of Subdivision No. 97435 lodged in the Land Titles Office; thence generally westerly by the southern boundaries of Plans of Subdivision numbered 97435, 97299, 96550, 96549 lodged in the Land Titles Office to Goolgung Grove; thence southerly by that grove, a line and Sellars Street to a point in line with Yando Street; thence easterly by a line and that street to Pinehills Drive; thence southerly by that drive, a line and William Street to Grimshaw Street; thence easterly by that street to Para Road; thence south-easterly by that road to the western boundary of the Shire of Eltham and thence north-easterly by that boundary to the point of commencement.

Subdivision of Watsonia

Commencing on Lower Plenty Road at the Plenty River; thence south-westerly by that road to Greensborough Road; thence northerly by that road to Moorwatha Street; thence westerly by that street to Braid Hill Road; thence northerly by that road to Chapman Street; thence westerly by that street, Ruthven Street and the northern boundary of the City of Heidelberg to the Darebin Creek; thence north-westerly by that creek to Plenty Road; thence north-easterly by that road to Grimshaw Street; thence easterly by that street to McDowell Street; thence generally southerly by that street and Delta Road to the southern boundary of the Shire of Diamond Valley; thence easterly by that boundary to the Plenty River; and thence generally southerly by the Plenty River to the point of commencement.

DISTRICT Burwood

Subdivision of Ashburton

Commencing on the Melbourne to Alamein Railway at Toorak Road; thence southerly by the Melbourne to Alamein Railway and the former Outer Circle Railway to a point in line with Lucerne Street; thence westerly by a line and that street to Nicholas Street; thence southerly by that street to St Georges Crescent; thence westerly by that crescent to Solway Street; thence southerly by that street and a line to Gardiners Creek; thence north-easterly by that creek to Warrigal Road; thence northerly by that road to Toorak Road, and thence westerly by that road to the point of commencement.

Subdivision of Burwood

Commencing at the intersection of Canterbury Road and Station Street; thence southerly by Station Street to Riversdale Road; thence easterly by that road to Station Street; thence southerly by that street, westerly by Highbury Road and

1422 G 19 16 May 1990

northerly by Warrigal Road to Toorak Road; thence westerly by that road to the Melbourne to Alamein Railway; thence north-westerly by that railway to a point in line with Glyndon Road; thence north-easterly by a line and Glyndon Road to Nevis Street; thence easterly by that street to Wattle Valley Road and thence northerly by that road and easterly by Canterbury Road to the point of commencement.

Subdivision of Glen Iris

Commencing at the intersection of Glen Iris Road and Toorak Road; thence easterly by Toorak Road to the Camberwell to Alamein Railway; thence southerly by that railway and the former Outer Circle Railway to a point in line with Lucerne Street; thence westerly by a line and that street to Nicholas Street; thence southerly by that street to St. Georges Crescent; thence westerly by that crescent to Solway Street; thence southerly by that street to Gardiners Creek; thence generally north-westerly by that creek to Glen Iris Creek; thence generally easterly by that creek to Glen Iris Road; and thence northerly by that road to the point of commencement.

DISTRICT Carrum

Subdivision of Aspendale

Commencing at the junction of Warren Road with Lower Dandenong Road; thence easterly by Lower Dandenong Road to Springvale Road; thence southerly and south-westerly by that road and south-westerly by Edithvale Road to the eastern boundary of the City of Chelsea; thence south-easterly by that boundary to Thames Promenade; thence south-westerly by that promenade and a line in continuation to the Melbourne to Frankston Railway; thence north-westerly by that railway to a point in line with Showers Avenue; thence south-westerly by a line, Showers Avenue and a line in continuation to the shore of Port Phillip Bay; thence generally north-westerly by that shore to Mordialloc Creek; thence north-easterly by that creek the Nepean Highway; thence north-westerly by that highway to White Street; thence easterly by that street to Warren Road and thence northerly by that road to the point of commencement.

Subdivision of Carrum

Commencing at the junction of the Mornington Peninsula Freeway with Springvale Road; thence generally southerly by the Mornington Peninsula Freeway to the northern boundary of the City of Frankston; thence generally westerly by that boundary to the shore of Port Phillip Bay; thence generally northerly by that shore to a point in line with Showers Avenue; thence north-easterly by a line, Showers Avenue and a line in continuation to the Melbourne to Frankston Railway; thence south-easterly by that

Victoria Government Gazette

railway to a point in line with Thames Promenade; thence north-easterly by a line and Thames Promenade to the western boundary of the City of Springvale; thence north-westerly by that boundary to Edithvale Road and thence north-easterly by that road and Springvale Road to the point of commencement.

Subdivision of Keysborough

Commencing at the junction of Cheltenham Road with Springvale Road; thence easterly by Cheltenham Road to its junction with Kirkham Road; thence further easterly by Kirkham Road to the Frankston-Dandenong Road; thence generally southerly and south-westerly by that road to Boundary Road, being a part of the northern boundary of the City of Frankston; thence generally westerly by that boundary to the Mornington Peninsula Freeway; thence northerly and north-westerly by that freeway to Springvale Road; and thence north-easterly and northerly by that road to the point of commencement.

DISTRICT Caulfield

Subdivision of Camden

Commencing at the intersection of Orrong Road and Alma Road; thence easterly by Alma Road to Kooyong Road; thence southerly by that road to Glenhuntly Road; thence easterly by that road to Bambra Road; thence southerly by that road to North Road; thence westerly by that road to Begonia Road; thence northerly by that road, College Street, Gladstone Parade and Victoria Street to Glenhuntly Road; thence westerly by that road to Orrong Road; and thence northerly by that road to the point of commencement.

Subdivision of Caulfield

Commencing at the intersection of Orrong Road and Dandenong Road; thence generally south-easterly by Dandenong Road to Grange Road; thence south-westerly by that road to Glenhuntly Road; thence westerly by that road to Kooyong Road; thence northerly by that road to Alma Road; thence westerly by that road to Orrong Road; and thence northerly by that road to the point of commencement.

Subdivision of Glenhuntly

Commencing at the intersection of Bambra Road and Glenhuntly Road; thence easterly by Glenhuntly Road to Grange Road; thence north-easterly by that road to Dandenong Road; thence generally easterly by that road to Koornang Road; thence southerly by that road to Munro Avenue; thence westerly by that avenue, a line, Garden Avenue and a line to the Caulfield and Frankston Railway; thence southerly by that railway to North Road; thence westerly by that road to Bambra Road; and thence northerly by that road to the point of commencement.

DISTRICT Clayton

Subdivision of Clayton

Commencing at the intersection of Huntingdale Road and Dandenong Road; thence south-easterly by Dandenong Road to Browns Road; thence southerly by that road to Carinish Road; thence south-easterly by that road to Centre Road; thence westerly by that road to Huntingdale Road; and thence northerly by that road to the point of commencement.

Subdivision of Clayton South

Commencing at the intersection of Warrigal Road and Centre Road; thence easterly by Centre Road to Westall Road; thence southerly by that road to Fairbank Road; thence westerly by that road, southerly by Clayton Road, westerly by Kingston Road and thence northerly by Warrigal Road to the point of commencement.

Subdivision of Coatesville

Commencing at the junction of Huntingdale Road with Centre Road; thence westerly by Centre Road to Chester Street; thence northerly by that street to Warwick Street; thence westerly by that street and northerly by Cardiff Street and further northerly by Marlborough Street to Parkmore Road; thence westerly by that road to East Boundary Road; thence northerly by that road to North Road; thence easterly by that road to Huntingdale Road; and thence southerly by that road to the point of commencement.

Subdivision of Yarra Yarra

Commencing at the junction of Bignell Road with Centre Road; thence easterly by Centre Road; thence easterly by Centre Road to Warrigal Road; thence southerly by that road to South Road; thence westerly by that road to Bignell Road and thence northerly by that road to the point of commencement.

DISTRICT Coburg

Subdivision of Coburg

Commencing at the intersection of Sussex Street and Boundary Road being a point on the northern boundary of the City of Coburg; thence easterly by that boundary to the Merri Creek; thence generally south-easterly by that creek to a point in line with Rennie Street; thence westerly by a line and Rennie Street and northerly by Sydney Road to Reynard Street; thence westerly by that street to Melville Road; thence northerly by that road and easterly by Bell Street to Sussex Street, and thence northerly by that street to the point of commencement.

Subdivision of Coburg North

Commencing at the junction of Vale Street with Corben Street; thence easterly by Vale Street and southerly by Gilbert Road to Miller Street; thence westerly by that street and a line in

continuation to Merri Creek; thence north-westerly and north-easterly by that creek to the northern boundary of the City of Coburg; thence generally easterly by that boundary to Corben Street, and thence southerly by that street to the point of commencement.

Subdivision of Fawkner

Commencing at the intersection of West Street and Hilton Street; thence easterly by Hilton Street and Box Forest Road to the Melbourne to Upfield Railway; thence north-westerly by that railway to a point in line with Denys Street; thence north-easterly by a line and north-easterly and easterly by Denys Street to William Street; thence southerly by that street to Jukes Road; thence easterly by that road and a line to the Merri Creek; thence generally southerly by that creek to the northern boundary of the City of Coburg; thence westerly by that boundary to West Street; and thence northerly by that street to the point of commencement.

DISTRICT Dandenong

Subdivision of Dandenong

Commencing at the junction of Dunblane Road and the Princes Highway; thence south-easterly by the Princes Highway to James Street; thence north-easterly and northerly by that street to Heatherton Road; thence easterly by that road to the Dandenong Creek; thence generally southerly and north-westerly by that creek to the Dandenong to Pakenham Railway; thence north-westerly by that railway and the Melbourne to Dandenong Railway to Heatherton Road; thence easterly by that road to Dunblane Road, and thence northerly by that road to the point of commencement.

Subdivision of Harrisfield

Commencing at the junction of Corrigan Road with the Princes Highway; thence south-easterly by the Princes Highway to Dunblane Road; thence southerly by that road to Heatherton Road; thence westerly by that road to the Melbourne to Dandenong Railway; thence north-westerly by that railway to Corrigan Road, and thence northerly by that road to the point of commencement.

Subdivision of Lightwood

Commencing at the intersection of Heatherton Road and Corrigan Road; thence northerly by Corrigan Road to the Melbourne to Dandenong Railway; thence south-easterly by that railway to Heatherton Road and thence westerly by that road to the point of commencement.

Subdivision of Noble Park

Commencing at the intersection of Corrigan Road and Heatherton Road; thence easterly by Heatherton Road to the Melbourne to

1424 G 19 16 May 1990

Dandenong Railway; thence south-easterly by that railway and the Dandenong to Pakenham Railway to the northern boundary of the Shire of Cranbourne; thence westerly by that boundary, Kirkham Road, a line, centre Kirkham Road, a line, Kirkham Road West and Cheltenham Road to Corrigan Road and thence northerly by that road to the point of commencement.

DISTRICT Dandenong North
Subdivision of Dandenong North

Commencing on Heatherton Road at the Dandenong Creek; thence westerly by that road to James Street; thence generally southerly by that street to the Princes Highway; thence north-westerly by that highway to Police Road; thence easterly by that road and a line to the Dandenong Creek; and thence generally south-easterly by that creek to the point of commencement.

Subdivision of Mulgrave

Commencing at the intersection of the Princes Highway and Springvale Road; thence northerly by Springvale Road to the Mulgrave Freeway; thence south-easterly by that freeway to Police Road; thence westerly by that road to the Princes Highway; and thence north-westerly by that highway to the point of commencement.

DISTRICT Derrimut

Subdivision of Albanvale

Commencing at the junction of Neale Road with Station Road; thence northerly by Station Road to Main Road West; thence westerly by that road and a line in continuation to the Kororoit Creek; thence southerly by that creek to a point in line with Neale Road; and thence easterly by a line and Neale Road to the point of commencement.

Subdivision of Derrimut

Commencing at the junction of Plumpton Road with Taylors Road; thence easterly by Taylors Road to the eastern boundary of the Shire of Melton; thence southerly by that boundary to a point in line with Neale Road; thence easterly by a line and Neale Road to Station Road; thence southerly by that road to the Kororoit Creek; thence generally south-easterly by that creek to the Western Highway; thence generally easterly by that highway to Jones Creek; thence generally south-easterly by Jones Creek and Kororoit Creek to the Footscray to Bacchus Marsh Railway; thence westerly by that railway to the 220 kv Keilor to Brooklyn S.E.C. Transmission line; thence generally south-easterly by that transmission line to Boundary Road; thence westerly by that road and a line to the Werribee River; thence generally north-westerly by that river to the Djerriwarrah Creek; thence generally northerly by that creek to the northern boundary of the Parish of Djerriwarrah; thence easterly by

Victoria Government Gazette

the northern boundaries of the Parishes of Djerriwarrah and Kororoit and further easterly by Holden Road to Plumpton Road; and thence southerly by that road to the point of commencement.

DISTRICT Doncaster
Subdivision of Doncaster

Commencing on the Mullum Mullum Creek at a point in line with Blackburn Road; thence southerly by a line and Blackburn Road to King Street; thence westerly by that street to Tuckers Road; thence northerly by that road to Serpells Road; thence generally north-westerly by that road to Williamsons Road; thence generally southerly by that road to Doncaster Road; thence westerly by that road to Elgar Road; thence generally south-westerly by that road to Koonung Koonung Creek; thence generally easterly by that creek to Blackburn Road; thence northerly by Blackburn Road to Doncaster Road; thence easterly to that road and generally north-easterly by Old Warrandyte Road to Springvale Road; thence northerly and north-westerly by that road to Reynolds Road; thence easterly by that road to the Mullum Mullum Creek; and thence generally north-westerly by that creek to the point of commencement.

Subdivision of Donvale

Commencing at the intersection of Blackburn Road and Doncaster Road; thence easterly by Doncaster Road to Old Warrandyte Road; thence north-easterly by that road to Springvale Road; thence generally northerly by that road to Reynolds Road; thence easterly by that road to Mullum Mullum Creek; thence generally south-easterly by that creek to the southern boundary of the City of Doncaster and Templestowe; thence westerly, north-westerly, southerly and again westerly by that boundary to Springvale Road; thence northerly by that road to the Koonung Koonung Creek; thence westerly by that creek to Blackburn Road; and thence northerly by that road to the point of commencement.

DISTRICT Doveton

Subdivision of Churchill Park

Commencing at the junction of Power Road with Churchill Park Drive; thence south-easterly by Churchill Park Drive to the eastern boundary of Churchill National Park; thence northerly by eastern boundary and westerly by the northern boundary of that park to Churchill Park Drive, and thence south-easterly by that drive to the point of commencement.

Subdivision of Doveton

Commencing on the Dandenong to Pakenham Railway at a point in line with Kirkham Road; thence north-westerly by the Dandenong to

Pakenham Railway to the Dandenong Creek; thence south-easterly and north-easterly by the Dandenong Creek to the western boundary of the City of Berwick; thence generally northerly by that boundary, easterly by Police Road and Frankston Drive to Churchill Park Drive; thence generally south-easterly by that drive and the northern boundary of the City of Berwick to Harkaway Road; thence south-westerly by that road to Halleur Road; thence generally south-westerly by that road and Robinson Road and easterly by King Road to Hessel Road; thence southerly, south-westerly and southerly by that road and southerly by the eastern boundary of allotment 20, Parish of Berwick to the Berwick Town Drain; thence generally southerly by that drain to Greaves Road; thence westerly by that road and north-westerly by Pound Road to Narre Warren-Cranbourne Road; thence northerly by that road to the Princes Highway; thence north-westerly and westerly by that highway to the South Gippsland Highway; and thence westerly by a line to the point of commencement.

Subdivision of Hampton Park

Commencing at the intersection of the Frankston-Dandenong Road and Kirkham Road; thence easterly by Kirkham Road and the northern boundary of the Shire of Cranbourne to the South Gippsland Highway; thence north-westerly by that highway to the Princes Highway; thence further easterly and south-easterly by that highway to the Narre Warren-Cranbourne Road; thence southerly by that road to the southern boundary of the City of Berwick; thence westerly by that boundary and the northern boundary of the Parish of Lyndhurst to Evans Road; thence southerly by that road to Thompson Road; thence westerly by that road to the Frankston-Dandenong Road; and thence north-easterly and generally northerly by that road to the point of commencement.

Subdivision of Rowville

Commencing on Dandenong Creek at a point in line with Police Road; thence generally north-westerly by that creek to its junction with the Corhanwarrabul Creek; thence north-easterly by that creek and the Monbulk Creek to the western boundary of the Shire of Sherbrooke; thence south-westerly, south-easterly and southerly by that boundary to the northern boundary of the City of Berwick; thence generally westerly by that boundary to the eastern boundary of the Churchill National Park; and thence northerly by that boundary, and westerly by the northern boundary of that park, Police Road and a line to the point of commencement.

Subdivision of Rowville Reserve

Commencing on Dandenong Creek at a point in line with Police Road; thence south-easterly

by Dandenong Creek to the western boundary of the City of Berwick; thence north-easterly by that boundary to Police Road, and thence westerly by that road and a line in continuation to the point of commencement.

Subdivision of Southdown

Commencing at the junction of the South Gippsland Highway with the Princes Highway; thence south-easterly by the South Gippsland Highway to the Dandenong to Pakenham Railway; thence north-westerly by that railway to a point in line with Kirkham Road, and thence easterly by a line to the point of commencement.

DISTRICT Dromana

Subdivision of Dromana

Commencing at the intersection of Stumpy Gully Road and Hunts Road; thence westerly by Hunts Road to Balnarring Road; thence north-westerly by that road to Derril Road; thence generally northerly by that road to Tuerong Road; thence westerly by that road and northerly by Moorooduc Road to Craigie Road; thence westerly by that road and a line to the shore of Port Phillip Bay; thence generally south-westerly by that shore and generally south-easterly by the shore of Bass Strait to West Head; thence generally north-easterly by the shore of Western Port to the south-western angle of the Flinders Naval Depot; thence north-easterly by the western boundary of that depot to Sandy Point Road; thence north-westerly by that road to South-Beach Road; thence north-westerly by that road to Disney Street; thence westerly by that street and Bittern-Dromana Road to Stumpy Gully Road; thence northerly by that road to the point of commencement. (To include the islands adjacent to the sea coast).

DISTRICT Essendon

Subdivision of Ascot Vale

Commencing on the Maribyrnong River at Maribyrnong Road; thence easterly by Maribyrnong Road and Ormond Road to the Moonee Ponds Creek; thence southerly by that creek to the north boundary of the City of Melbourne; thence generally south-westerly by that boundary to the Maribyrnong River, and thence generally north-westerly by that river to the point of commencement.

Subdivision of Essendon

Commencing at the junction of Lincoln Road with Buckley Street; thence easterly by Buckley Street to the Melbourne to Broadmeadows Railway; thence south-easterly by that railway to Maribyrnong Road; thence westerly by that road to the Maribyrnong River; thence north-westerly by that river to Steele Creek; thence south-westerly and north-easterly by that creek to Buckley Street; thence easterly by that street to

1426 G 19 16 May 1990

Roberts Street; thence northerly by that street to Keilor Road; thence south-easterly by that road to Lincoln Road and thence southerly by that road to the point of commencement.

Subdivision of Moonee Ponds

Commencing on the Moonee Ponds Creek at Woodland Street; thence generally southerly by the Moonee Ponds Creek to Dean Street; thence westerly by that street and south-easterly by Mt. Alexander Road to Maribyrnong Road; thence westerly by that road to the Melbourne to Broadmeadows Railway; thence north-westerly by that railway to Buckley Street; thence westerly by that street to Lincoln Road; thence northerly by that road and north-westerly by Mt. Alexander Road to Carnarvon Road; thence northerly by that road to Woodland Street and thence easterly by that street to the point of commencement.

Subdivision of Ormond Park

Commencing at the junction of Dean Street with Mt. Alexander Road; thence south-easterly by Mt. Alexander Road to Ormond Road; thence easterly by that road to the Moonee Ponds Creek; thence generally northerly by that creek to Dean Street and thence westerly by that street to the point of commencement.

DISTRICT Evelyn

Subdivision of Burgoyne

Commencing on the eastern boundary of the Shire of Eltham at the north-eastern angle of allotment 38A, Parish of Queenstown, being a point on the boundary of the Kinglake National Park; thence westerly and generally southerly by that park boundary to the eastern boundary of the Shire of Eltham, and thence generally easterly and northerly by that shire boundary to the point of commencement.

Subdivision of Evelyn

Commencing on Hull Road at Olinda Creek; thence north-easterly by Hull Road to Swansea Road; thence generally northerly by that road and Alfred Road to the southern boundary of the Parish of Yerring, being for the most part Old Gippsland Road; thence generally easterly by that boundary and the southern boundary of the Parish of Gruyere to the Woori Yallock Creek; thence generally northerly by that creek to the Melbourne and Metropolitan Board of Works O'Shannassy pipetrack; thence north-easterly by that pipetrack to the Yarra River; thence generally north-westerly by that river to a point in line with the road forming the western boundary of allotment 10A, Parish of Tarrawarra; thence northerly a line and north-westerly and north-easterly by the said road to the southern angle of allotment 28A; thence north-easterly and north-westerly by the eastern and northern boundaries of that allotment to the south-eastern

Victoria Government Gazette

angle of allotment 34; thence northerly by the eastern boundaries of allotments 34, 34A, 34 again, 44, 44A and further northerly by the western boundary of allotment 45M to the southern boundary of allotment 97; thence westerly by the southern boundaries of allotments 97 and 96 to the south-western angle of allotment 96; thence generally northerly by the western boundary of that allotment to the southern boundary of former allotment 96A (now Reserved Forest); thence westerly by that boundary to the road forming the western boundary of that former allotment; thence northerly by that road to the south-eastern angle of allotment 85, Parish of Tarrawarra North; thence westerly by the southern boundary of that allotment and northerly by the western boundaries of the said allotment, allotments 84, 83, 82, 81 and a line to the western boundary of allotment 67C; thence northerly by that boundary to the north-western angle of that allotment, being a point on the Great Dividing Range; thence generally easterly by that range to the south-eastern angle of allotment 66 B, being a point on the northern boundary of the Shire of Healesville; thence generally south-easterly by the shire boundary to the north-western boundary of the Shire of Upper Yarra; thence north-easterly by the shire boundary to the northern boundary of the County of Evelyn; thence generally north-easterly and generally south-easterly by the county boundary to the southern boundary of the Shire of Upper Yarra; thence generally south-westerly and north-westerly by the shire boundary to Parslows Road; thence westerly by that road to Beenak Road; thence generally north-westerly by that road to Queens Road; thence south-westerly by that road to Monbulk Road; thence south-easterly by that road to Stonyford Road; thence westerly by that road to the eastern angle of allotment 39E, Parish of Wandin Yallock; thence westerly by the southern boundary of that allotment to Olinda Creek and thence generally north-westerly by that creek to the point of commencement.

Subdivision of Lilydale

Commencing on the Yarra River at a point in line with Coldstream West Road; thence easterly by a line and Coldstream West Road to Edward Road; thence southerly by that road to the Maroondah Highway; thence generally easterly by that highway to Mooroolbark Road; thence generally southerly, by that road to Hull Road; thence generally easterly by Hull Road to Swansea Road; thence generally northerly by that road and Alfred Road to the southern boundary of the Parish of Yering, being for the most part Old Gippsland Road; thence generally easterly by that boundary and the southern boundary of the Parish of Gruyere to the Woori Yallock Creek;

thence generally northerly by that creek to the Melbourne and Metropolitan Board of Works O'Shannassy pipetrack; thence north-easterly by that pipetrack to the Yarra River; thence generally north-westerly by that river to a point in line with the road forming the western boundary of allotment 10A, Parish of Tarrawarra; thence northerly by a line and north-westerly and north-easterly by the said road to the southern angle of allotment 28A; thence north-easterly and north-westerly by the eastern and northern boundaries of that allotment to the south-eastern angle of allotment 34; thence northerly by the eastern boundaries of allotments 34, 34A, 34 again, 44, 44A and further northerly by the western boundary of allotment 45M to the southern boundary of allotment 97; thence westerly by the southern boundaries of allotments 97 and 96 to the south-western angle of allotment 96; thence generally northerly by the western boundary of that allotment to the southern boundary of former allotment 96A (now Reserved Forest); thence westerly by that boundary to the road forming the western boundary of that former allotment; thence northerly by that road to the south-eastern angle of allotment 85, Parish of Tarrawarra North; thence westerly by the southern boundary of that allotment and northerly by the western boundaries of the said allotment, allotments 84, 83, 82, 81 and a line to the western boundary of allotment 67C; thence northerly by that boundary to the north-western angle of that allotment, being a point on the Great Dividing Range; thence generally westerly by that range to the eastern boundary of Kinglake National Park; thence generally south-westerly by that boundary to the north-eastern angle of the Parish of Queenstown, being a point on the boundary of the Shire of Healesville; thence southerly by that boundary to Skyline Road North; thence generally southerly by that road to the Eltham-Yarra Glen Road; thence south-westerly by that road to Skyline Road; thence south-westerly by that road to the northern angle of allotment 50; thence generally south-easterly by the north-eastern boundary of that allotment and a line to the Yarra River; and thence generally south-westerly by that river to the point of commencement.

Subdivision of Marysville

Commencing on the southern boundary of the Shire of Alexandra at Mount Arnold; thence north-westerly by a line to the south-eastern angle of allotment 26, Parish of Taggerty; thence westerly, north-westerly and south-westerly by the southern boundary of the Parish of Taggerty to the Acheron River; thence generally northerly by that river to the southern boundary of the Parish of Glendale; thence westerly by that

boundary to the watershed between the Acheron River and the Murrindindi River; thence generally southerly by that watershed to the southern boundary of the Parish of Granton; thence south-westerly by a line to Mount St. Leonard at the south-western angle of the Shire of Alexandra, and thence south-easterly and north-easterly by the shire boundary to the point of commencement.

DISTRICT Footscray

Subdivision of Footscray

Commencing at the intersection of Rosamond Road and Mitchell Street; thence easterly by Mitchell Street and the northern boundary of the City of Footscray to the Maribyrnong River; thence generally southerly by that river and the Yarra River to the shore of Hobsons Bay; thence generally south-easterly, north-westerly and again south-easterly by the shore of Hobsons Bay to a point in line with Yarra Street; thence westerly by a line and Yarra Street to Melbourne Road; thence north-westerly by that road to the Geelong and Melbourne Railway; thence south-westerly by that railway to a point in line with Challis Street; thence northerly by a line and Challis Street to Masons Street; thence easterly by that street to Johnston Street; thence northerly by that street to Blackshaws Road; thence westerly by that road to New Street; thence northerly by that street to the southern boundary of the City of Footscray; thence easterly and generally northerly by the southern and western boundaries of the City of Footscray to the Melbourne and Sunshine Railway; thence easterly by that railway to a point in line with Warleigh Road; thence northerly by a line and Warleigh Road to Barkly Street; thence easterly by that street to Summerhill Road; and thence northerly by that road and Rosamond Road to the point of commencement.

DISTRICT Forest Hill

Subdivision of Forest Hill

Commencing at the intersection of Blackburn Road and Canterbury Road; thence easterly by Canterbury Road to Boronia Road; thence south-easterly by that road to Philip Street; thence southerly by that street and a line in continuation to the proposed Healesville Freeway; thence westerly by that proposed freeway to Springvale Road; thence southerly by that road to the Burwood Highway; thence westerly by that highway to Blackburn Road and thence northerly by that road to the point of commencement.

Subdivision of Tally Ho

Commencing at the intersection of Blackburn Road and the Burwood Highway; thence easterly by that highway to Springvale Road; thence southerly by that road to High Street Road;

1428 G 19 16 May 1990

thence westerly by that road to Blackburn Road, and thence northerly by that road to the point of commencement.

Subdivision of The Glen

Commencing at the intersection of Blackburn Road and High Street Road; thence easterly by High Street Road to Springvale Road; thence southerly by that road to Coleman Parade; thence westerly by that parade to Kingsway; thence northerly by Kingsway to the Darling to Glen Waverley Railway; thence westerly by that railway to Blackburn Road; and thence northerly by that road to the point of commencement.

Subdivision of Vermont

Commencing at the intersection of Heatherdale Road and Canterbury Road; thence south-westerly by Canterbury Road to Boronia Road; thence south-easterly by that road to Philip Street; thence southerly by that street to the northern boundary of the land shown in Certificate of Title, Volume 8812, Folio 747; thence south-westerly by that boundary and the northern boundaries of the land shown in Certificate of Title, Volume 8814, Folio 886 and Certificate of Title, Volume 9286, Folio 562, to Terrara Road; thence generally southerly by that road to the Burwood Highway; thence south-easterly by that highway to Templeton Street; thence northerly and north-easterly by that street and easterly by Harold Street to Amesbury Avenue; thence north-easterly by that avenue and north-westerly by Boronia Road to Dandenong Creek; thence north-easterly by that creek to a point in line with Heatherdale Road; and thence northerly by a line and Heatherdale Road to the point of commencement.

Subdivision of Vermont South

Commencing at the intersection of Highbury Road and Springvale Road; thence northerly by Springvale Road to the proposed Healesville Freeway; thence easterly by that proposed freeway to Terrara Road; thence generally southerly by that road to Burwood Highway; thence easterly by that highway to Dandenong Creek; thence generally south-westerly by that creek to a point in line with Highbury Road, and thence westerly by a line and Highbury Road to the point of commencement.

DISTRICT Frankston North

Subdivision of Botany Park

Commencing at the intersection of Hall Road and McCormicks Road; thence southerly by McCormicks Road to Ballarto Road; thence westerly by that road to Frankston-Dandenong Road; thence north-easterly by that road to Hall Road and thence easterly by that road the point of commencement.

Victoria Government Gazette

Subdivision of Carrum Downs

Commencing at the intersection of the Frankston-Dandenong Road and Thompson Road; thence easterly by Thompson Road to McCormicks Road; thence southerly by that road to Hall Road; thence westerly by that road to the Frankston-Dandenong Road; thence south-westerly by that road to the southern boundary of the Banyan Water Holes Pre-emptive Section, Parish of Lyndhurst; thence westerly and northerly by the southern and western boundaries of that section to the south-western angle of allotment 95; thence northerly by the western boundary of that allotment to the northern boundary of the City of Frankston; thence generally easterly by that boundary to the Frankston-Dandenong Road; and thence north-easterly by that road to the point of commencement.

Subdivision of Centenary Park

Commencing on Ballarto Road at the former eastern boundary of the City of Frankston being 700 metres, more or less, westerly of McCormicks Road; thence southerly by that former city boundary to McClelland Drive; thence southerly by that drive to Skye Road; thence westerly by that road to the eastern boundary of the proposed Mornington Peninsula Freeway as shown on Road Construction Authority Plan SP 11779; thence generally north-westerly by that boundary and further north-westerly by the eastern boundary of the proposed freeway as shown on Road Construction Authority Plan SP 11834 to Ballarto Road; and thence easterly by that road to the point of commencement.

Subdivision of Frankston North

Commencing on the shore of Port Phillip Bay, at a point in line with Seaford Road; thence generally easterly by a line, Seaford Road, Seaford Road Overpass, Seaford Road and Ballarto Road to the eastern boundary of the proposed Mornington Peninsula Freeway, as shown on Road Construction Authority Plan SP 11834; thence generally south-easterly by that boundary and further south-easterly by the eastern boundary of that proposed freeway, as shown on Road Construction Authority Plan SP 11779 to Skye Road; thence easterly by that road to McClelland Drive; thence southerly by that drive to Cranbourne Road; thence westerly by that road to McMahons Road; thence north-easterly by that road and north-westerly by the Frankston Freeway to a point in line with Skye Road; thence westerly by a line and Skye Road to the Caulfield and Frankston Railway; thence southerly by that railway to Beach Street; thence westerly by that street and a line to the shore of Port Phillip Bay; and thence northerly by that shore to the point of commencement.

Subdivision of Seaford

Commencing on the shore of Port Phillip Bay where the northern of the City of Frankston abuts thereon; thence generally easterly by that boundary to the north-eastern angle of allotment 94, Parish of Lyndhurst; thence southerly by the western boundaries of allotment 95 and the Banyan Water Holes Pre-emptive section, and easterly by the southern boundary of that section to the Frankston-Dandenong Road; thence south-westerly by that road to Seaford Road; thence generally westerly by that road, the Seaford Road Overpass, Seaford Road and a line to the shore of Port Phillip Bay; and thence northerly by that shore to the point of commencement.

DISTRICT Frankston South

Subdivision of Baxter

Commencing at the junction of Sages Road with Moorooduc Road; thence south-westerly by that road to the former Mornington Railway; thence north-easterly by that former railway and northerly by the Frankston to Crib Point Railway to the Baxter-Tooradin Road and thence westerly by that road and Sages Road to the point of commencement.

Subdivision of Frankston South

Commencing on the shore of Port Phillip Bay at a point in line with Canadian Bay Road; thence generally north-easterly by the shore of Port Phillip Bay to a point in line with Beach Street; thence easterly by a line and Beach Street to the Melbourne to Frankston Railway; thence northerly by that railway to Overton Road; thence easterly by that road and a line to the Frankston Freeway; thence south-easterly by that freeway and south-westerly by McMahons Road to Cranbourne Road; thence south-easterly by that road to McClelland Drive; thence southerly by that drive and Fultons Road, westerly by the Baxter-Tooradin Road, south-westerly and north-westerly by Sages Road and south-westerly by Moorooduc Road to a point in line with Canadian Bay Road and thence north-westerly by a line and Canadian Bay Road to the point of commencement.

DISTRICT Geelong

Subdivision of Belmont North

Commencing on Breakwater Road at the Barwon River; thence westerly by Breakwater Road to Barwon Heads Road; thence northerly by that road to a point thereon in line with Roslyn Road; thence westerly by a line and that road to Roberts Road; thence northerly by that road and Shannon Avenue to the Barwon River; and thence north-easterly, easterly and south-easterly by that river to the point of commencement.

Subdivision of Geelong

Commencing on the shore of Corio Bay where the western boundary of the Shire of Bellarine abuts thereon; thence southerly by that shire boundary to Ormond Road; thence north-westerly by that road to Garden Street; thence southerly by that street to Carr Street; thence north-westerly by that street to Swanston Street; thence southerly by that street to the Barwon River; thence generally westerly and north-westerly by that river to the Moorabool River; thence generally northerly by that river to a point on the common boundary of allotments 4 and 5, section A, Parish of Moopanyal; thence northerly and easterly by that common boundary and northerly by the eastern boundaries of allotments 5 and 14 to the Midland Highway; thence south-easterly and easterly by that highway to the south-western angle of allotment 73; thence northerly and easterly by the western and northern boundaries of that allotment to Weddell Road; thence northerly by that road to the northern boundary of allotment 73A; thence easterly by that boundary to the western boundary of allotment 72; thence northerly by that boundary to the north-western angle of that allotment; thence easterly by the southern boundaries of allotments 71 and 66, a line, the southern boundary of allotment 61 and a line to the shore of Corio Bay; and thence generally south-easterly by the shore of Corio Bay to the point of commencement.

DISTRICT Geelong North

Subdivision of Corio North

Commencing on the shore of Port Phillip Bay at the mouth of the Little River; thence generally south-westerly by that shore and generally westerly by the shore of Corio Bay to a point in line with Refinery Road; thence westerly by a line and Refinery Road to Station Street; thence northerly by that street and westerly by Purnell Road to Bacchus Marsh Road; thence northerly by that road to Plantation Road; thence westerly by that road to Matthews Road; thence southerly by that road to Purnell Road; thence westerly by that road and a line in continuation to the western boundary of the Shire of Corio; thence generally northerly by the shire boundary to the northern boundary of allotment 175, Parish of Yowang; thence easterly by that boundary, a road, the northern boundary of allotment 1A, No Section, Parish of Wurdi-Youang, and a road to the Melbourne to Geelong Railway; thence north-easterly by that railway to the Little River and thence generally south-easterly by that river to the point of commencement.

Subdivision of Geelong North

Commencing at the intersection of Bacchus

1430 G 19 16 May 1990

Marsh Road and Purnell Road; thence easterly by Purnell Road and southerly by Station Street to Refinery Road; thence easterly by that road and a line in continuation to the shore of Corio Bay; thence generally southerly by that shore to a point in line with the southern boundary of allotment 61, Parish of Moorpanyal; thence westerly by that boundary and the southern boundaries of allotments 66 and 71 to the north-western angle of allotment 72; thence southerly by the western boundary of that allotment to the north-eastern angle of allotment 73A; thence westerly by the northern boundary of that allotment to Weddell Road; thence southerly by that road to the north-eastern angle of allotment 73; thence westerly by the northern boundary and southerly by the western boundary of that allotment to the Midland Highway; thence north-westerly by that highway to the eastern boundary of allotment 14, Section A; thence southerly by that boundary and the eastern boundary of allotment 5, Section A to the northern boundary of allotment 4, Section A; thence westerly and southerly by the northern and western boundaries of that allotment to the Moorabool River; thence north-westerly by that river to a point in line with the continuation of Purnell Road; thence easterly by a line and Purnell Road to Matthews Road; thence northerly by that road to Plantation Road; thence easterly by that road to Bacchus Marsh Road and thence southerly by that road to the point of commencement.

Subdivision of Gheringhap

Commencing at a point on the Barwon River where the western boundary of the Parish of Gheringhap abuts thereon; thence generally easterly by that river to the Moorabool River; thence generally northerly by that river to the Sutherland Creek; thence northerly by that creek to the road forming the northern boundary of allotment A, section 3, Parish of Darriwil; thence westerly by that road to the western boundary of allotment A, section 4; thence southerly by that boundary to the Moorabool River; thence generally south-westerly by that river to the western boundary of the Parish of Gherineghap; and thence southerly by that boundary to the point of commencement.

DISTRICT Gippsland East Subdivision of Bull Plain

Commencing at Mount Howitt on the Great Dividing Range being the most eastern angle of the Shire of Mansfield; thence generally south-westerly and south-easterly by the Great Dividing Range to the south-eastern boundary of the Shire of Mansfield, and thence north-easterly by the shire boundary to the point of commencement.

Victoria Government Gazette

Subdivision of Dargo

Commencing on the eastern boundary of the Shire of Bright at Mount Cope; thence generally southerly and westerly by the Shire boundary to the Wonnangatta River; thence north-westerly by that river to its source on the Great Dividing Range; thence north-easterly by that range to Mount Hotham, and thence north-easterly by the watershed of the Kiewa River to Mount Cope being the point of commencement.

Subdivision of Gippsland East

Commencing at the south-western angle of the Shire of Maffra; thence northerly and north-westerly by the western boundary of that shire to the Western boundary of the Parish of Licola; thence generally north-westerly and north-easterly that parish boundary to the north-western angle of the parish being a point on the Heyfield-Jamieson Road; thence generally north-westerly by that road the north-western boundary of the Shire of Maffra; thence north-easterly generally north-westerly and generally south-easterly by the shire boundary to the north-western angle of the Shire of Avon; thence easterly by the shire boundary to the western boundary of the Shire of Omeo; thence generally northerly and generally easterly by the shire boundary to the State boundary; thence generally south-easterly by that boundary to the shore of the Tasman Sea and thence south-westerly by that shore and the shore of Bass Strait to a point on the sea coast in line with the southern most point of Rotamah Island; thence north-westerly by a line and the shore of that island and north-easterly again by that shore to a point south-easterly of Trapper Point; thence north-westerly by a line to Trapper Point on the southern shore of Lake Victoria; thence generally south-westerly by that shore to McLennan Strait; thence generally south-westerly by that strait to the eastern shore of Lake Wellington; thence northerly and generally westerly by the shore of that lake to the northern boundary of the Parish of Sale; thence generally westerly and southerly by the northern and western boundaries of that parish to the Thomson River; thence generally north-westerly by that river and the Macalister River to the eastern shore of Lake Glenmaggie; thence generally southerly and generally westerly by the eastern and southern shore of that lake to a point in line with the continuation of Golf Course Road; thence southerly by a line and Golf Course Road to Old Joes Road; thence generally north-westerly by that road to the Seaton-Glenmaggie Road; thence south-westerly by that road to the road forming the western boundary of allotment 61A1 Parish of Glenmaggie; thence northerly by that road to the south-western angle of allotment 86B; thence northerly by the western

boundary of that allotment to the Glenmaggie Creek; thence generally south-westerly by that creek to a point in line with the northern boundary of allotment 92; thence westerly by a line and that boundary to the eastern boundary of allotment 108; thence northerly and westerly by the eastern and northern boundaries of that allotment to the western boundary of the parish; thence generally southerly by that parish boundary to the Thomson River being a point on the southern boundary of the Shire of Maffra and thence generally westerly by that shire boundary to the point of commencement.

DISTRICT Gippsland South
Subdivision of Gippsland South

Commencing on the western boundary of the Parish of Glenmaggie at the north-western angle of allotment 108; thence easterly and south-easterly by the northern and eastern boundaries of that allotment, and easterly by the northern boundary of allotment 92 and a line to the Glenmaggie Creek; thence generally north-easterly by that creek to the western boundary of allotment 86B; thence southerly by that boundary and a road to the Seaton-Glenmaggie Road; thence north-easterly by that road to Old Joes Road; thence generally south-easterly by that road to Golf Course Road; thence northerly by that road and a line to the southern shore of Lake Glenmaggie; thence generally easterly and northerly by the southern and eastern shore of that lake to the Macalister River; thence generally south-easterly by that river and the Thomson River to the western boundary of the Parish of Sale; thence northerly and generally easterly by the western and northern boundaries of that parish to the northern shore of Lake Wellington; thence generally easterly by that shore to McLennan Strait; thence generally north-easterly by that strait to Lake Victoria; thence generally north-easterly by the southern shore of that lake to Trapper Point; thence south-easterly by a line to Rotamah Island; thence south-westerly and south-easterly by the shore of that island to its southernmost point; thence south-easterly by a line to Bass Strait; thence generally south-westerly and north-westerly by that strait to the south-western boundary of the Parish of Waratah North; thence generally north-westerly by that boundary to a road forming the north-western boundary of that parish; thence north-easterly by that road to Summers Road; thence north-westerly by Summers Road to the eastern boundary of the Shire of Woorayl; thence generally northerly by that shire boundary to the northern boundary of the South Riding of the Shire of Woorayl; thence generally westerly by that riding boundary to the eastern boundary of the West Riding of the Shire of Woorayl; thence

generally northerly and westerly by the eastern and northern boundaries of that riding to the western boundary of the Shire of Woorayl; thence generally northerly by that boundary to the north-western angle of allotment 55, Parish of Korumburra; thence north-westerly by a road to the southern boundary of allotment 60A; thence easterly by that boundary and the southern boundary of allotment 59 to the western boundary of allotment 58; thence northerly by that boundary and the western boundary of allotment 58A and south-easterly by a road to the eastern boundary of allotment 81; thence northerly by that boundary and northerly and easterly by a road to the eastern boundary of allotment 80B; thence northerly by that boundary to the Wild Dog Valley Road; thence northerly by that road to the southern boundary of allotment 87A, Parish of Allambee; thence easterly by that boundary and north-easterly by a road to the southern angle of allotment 81C; thence northerly by the western boundary of that allotment and westerly by the southern boundaries of allotment 77B and 76 to the south-western angle of the latter allotment; thence northerly by a road to the north-eastern angle of allotment 74B; thence easterly by a road, the southern boundaries of allotments 70D, 69C, a line, and the southern boundary of allotment 69D to the south-eastern angle thereof; thence northerly by the eastern boundary of that allotment to the southern boundary of allotment 37C; thence easterly by that boundary to the north-western angle of allotment 40; thence south-easterly, north-easterly and north-westerly by the south-western, south-eastern and north-eastern boundaries of that allotment to the south-eastern boundary of allotment 41; thence north-easterly by that boundary to the Grand Ridge Road; thence south-easterly, south-westerly and north-easterly by that road to the western angle of allotment 46, Parish of Allambee East; thence north-easterly by the north-western boundary of that allotment to the north-western boundary of that allotment to the north-western boundary of the Shire of Mirboo; thence generally north-easterly and south-easterly by that boundary to the western boundary of the Parish of Narracan South; thence southerly and easterly by the western and southern boundaries of that parish to the western boundary of the Township of Darlimurla; thence southerly by that boundary to the former Morwell to Mirboo North Railway; thence generally easterly by that former railway to the eastern boundary of the Township of Darlimurla; thence northerly by that boundary to the Little Morwell River; thence generally easterly by that river to the western boundary of the Township of Boolarra; thence northerly and easterly by the western and northern boundaries

1432 G 19 16 May 1990

of that township to the Little Morwell River; thence generally north-easterly by that river and the Morwell River to the Middle Creek; thence south-easterly by that creek to Billy Creek; thence south-easterly by that creek to a point in line with the eastern boundary of allotment 20, section A, Parish of Jeeralang; thence north-easterly by a direct line to the southern angle of allotment 10, section B; thence generally northerly by the road forming the eastern boundary of allotment 10 to the north-western angle of allotment 11; thence easterly and southerly by the northern and eastern boundaries of the said allotment to the road forming the northern boundary of allotment 12; thence easterly by that road, southerly by the eastern boundary of that allotment, easterly by the southern boundary of allotment 6, section D, to the western boundary of allotment 6, section D, to the western boundary of allotment 7; thence southerly by that boundary to the road forming the northern boundary of allotment 13C, section A, Parish of Jumbuk; thence easterly by that road and southerly by the eastern boundary of allotment 13C to the northern boundary of allotment 13D; thence easterly, southerly and westerly by the northern, eastern and southern boundaries of the said allotment to the most western boundary of allotment 48; thence southerly by the boundary and easterly, southerly and easterly by the southern boundary of allotment 48 to the north-eastern angle of allotment 46; thence south-westerly by the eastern boundary of that allotment and generally southerly by the Jeeralang West Road to the most eastern angle of allotment 40B; thence generally south-easterly and north-easterly by the Grand Ridge Road to the Traralgon-Balook Road; thence northerly by that road to the southern boundary of the Parish of Callignee; thence easterly by that boundary to the eastern boundary of former allotment 73C (now Reserved Forest); thence northerly by the eastern boundaries of former allotments 73C, 73D and 73B (now Reserved Forest), and further northerly and westerly by a road to the south-eastern angle of former allotment 72B (now Reserved Forest); thence northerly by a road, to the road forming the southern boundary of former allotment 21 (now Reserved Forest), section B; thence easterly by that road to the Merriman Creek; thence generally north-easterly by that creek to the Gormandale-Callignee Road; thence generally south-westerly by that road to the Callignee South Road; thence north-westerly by that road to Flynn's Creek; thence generally north-easterly by that creek to the LaTrobe River; thence generally easterly by that river to the Princes Highway; thence northerly by that highway to the Rosedale-Heyfield Road; thence generally northerly by that

Victoria Government Gazette

road to the Thomson River; thence generally westerly by that river to the western boundary of the Parish of Glenmaggie; and thence generally northerly by that boundary to the point of commencement. (To include the islands adjacent to the sea coast.)

Subdivision of Jumbuk

Commencing on the Jerralang West Road at the south-western angle of allotment 13A, section A, Parish of Jumbuk, being a point on the eastern boundary of the Shire of Morwell; thence south-easterly by that road to a point in line with the eastern boundary of allotment 46; thence north-easterly by a line and the eastern boundary of allotment 46 to the southern boundary of allotment 48; thence generally westerly and northerly by the southern and western boundaries of that allotment to the southern boundary of allotment 13D; thence easterly, northerly and westerly by the southern, eastern and northern boundaries of that allotment, to the eastern boundary of allotment 13C; thence northerly by that boundary to a road forming that allotment's northern boundary; thence westerly by that road to the western boundary of allotment 7, section D, Parish of Jeeralang; thence northerly by that western boundary and westerly by the southern boundary of allotment 6 to the eastern boundary of allotment 12, section B; thence northerly by that boundary to a road forming the southern boundary of allotment 11; thence westerly by that road to the south-eastern angle of that allotment; thence northerly and westerly by the eastern and northern boundaries of that allotment to the eastern boundary of the Shire of Morwell, and thence southerly by the shire boundary to the point of commencement.

DISTRICT Gippsland West

Subdivision of Athlone

Commencing at the junction of Moores Road with Greenshields Road; thence northerly by Greenshields Road to Hawkeys Road; thence easterly by that road to the eastern boundary of the Shire of Buln Buln; thence generally southerly and westerly and northerly by the eastern, southern and western boundaries of that shire to Westernport Road; thence generally north-easterly by that road to Musk Creek; thence generally westerly by that creek to the eastern boundary of the Shire of Pakenham; thence north-easterly by that shire boundary to Cathcart Road; thence easterly and southerly by that road to King Parrot Creek; thence generally south-easterly by that creek to the western boundary of allotment 44, Parish of Longwarry; thence southerly by that boundary to Moores Road; and thence easterly by that road to the point of commencement.

Subdivision of Bass

Commencing at the intersection of North Road and Dandenong-Hastings Road; thence northerly by Dandenong-Hastings Road to Ballarto Road; thence easterly by a line, Ballarto Road, a line and Ballarto Road to the northern boundary of the Shire of Cranbourne; thence generally easterly and generally south-easterly by that shire boundary to the northern boundary of the Shire of Korumburra; thence generally easterly and south-easterly by that boundary to the eastern boundary of the Parish of Poowong; thence generally southerly by that boundary and the eastern boundary of the Parish of Jeetho to the south-eastern angle of allotment 33; thence westerly by the southern boundaries of that allotment and allotment 1a, section B to the southern boundary of the North Riding, Shire of Korumburra; thence generally westerly by that boundary to the northern boundary of the Shire of Bass; thence generally southerly by the shire boundary to the north-western angle of allotment 13A, Parish of Kongwak; thence southerly by the western boundaries of that allotment, allotments 13B and 13C and easterly by the southern boundary of allotment 13C and the northern boundary of allotment 9 to the eastern boundary of the Shire of Bass; thence southerly, easterly, southerly and westerly by the shire boundary to the eastern boundary of the Borough of Wonthaggi; thence southerly by that boundary to the shore of Bass Strait; thence generally north-westerly by that shore to the eastern shore of Western Port; thence generally northerly and westerly by that shore to a point in line with Craigs Lane; thence northerly by a line, that lane and Craig Road to North Road and thence westerly by that road to the point of commencement.

(To include Phillip Island and Churchill Island).

Subdivision of Drouin

Commencing at the junction of Hawkeys Road with Greenshields Road; thence southerly by Greenshields Road to Moores Road; thence westerly by that road to the western boundary of allotment 44, Parish of Longwarry; thence northerly by that boundary to King Parrot Creek; thence generally north-westerly by that creek to Cathcart Road; thence generally northerly and westerly by that road to the eastern boundary of the Shire of Pakenham; thence generally south-westerly and westerly by the eastern and southern boundaries of that shire to the Bunyip River; thence north-easterly by that river to Eight Mile Road; thence northerly by that road to the Ararat Creek; thence north-easterly and north-westerly by that creek to its junction with Back Creek; thence generally northerly by that creek to the

S.E.C. Yallourn-Rowville Main Transmission Line; thence easterly by that transmission line to the Bunyip River; thence southerly by that river to its junction with the Tarago River; thence generally easterly by that river to its junction with Brandy Creek which forms part of the eastern boundary of the Shire of Buln Buln; thence generally southerly by that boundary to Hawkeys Road; and thence westerly by that road to the point of commencement.

Subdivision of Korumburra

Commencing on Bass Strait at the western boundary of the Shire of Woorayl; thence northerly, easterly and northerly by that boundary to the southern boundary of the Shire of Korumburra; thence westerly and northerly by the southern and western boundaries of that shire to the north-eastern angle of allotment 9, Parish of Kongwak; thence westerly by the northern boundary of that allotment and a road to the western boundary of the parish; thence northerly by that boundary and easterly by the northern boundary of the Parish of Kongwak to the south-western angle of allotment 44A, Parish of Jumbunna East; thence northerly by the western boundary of that allotment to the most southern boundary of allotment 3, section A1 (Wolonga Estate); thence westerly and northerly by the southern and western boundaries of that allotment to the southern boundary of allotment 43B; thence easterly by that boundary and northerly by a road to the southern boundary of allotment 39B; thence easterly and northerly by the southern and eastern boundaries of that allotment to Fosters Creek; thence generally north-easterly by that creek to the western boundary of allotment 38B (Woods Estate); thence northerly by that boundary, the western boundary of allotment 38A, a road and the eastern boundaries of allotments 19 and 6 to the southern boundary of the Parish of Jeetho; thence easterly by that boundary to the south-eastern angle of allotment 6, Parish of Jeetho; thence northerly by the eastern boundary of that allotment, a line the eastern boundaries of allotments 7A and 9, a line, and the eastern boundary of allotment 11 to the southern boundary of allotment 12; thence easterly and northerly by the southern and eastern boundaries of that allotment to the north-eastern angle thereof; thence easterly and generally north-easterly by a road to the southern boundary of allotment 28; thence easterly by that boundary to the south-eastern angle thereof; thence generally north-easterly by a road to the south-eastern angle of allotment 35D; thence generally northerly by the eastern boundary of that allotment to the northern boundary of allotment 35; thence easterly and southerly by the northern and eastern boundaries of that allotment to a

point in line with the southern boundary of allotment 1A, section B; thence easterly by a line, the southern boundary of allotment 1A, a line and the northern boundaries of allotments 34B and 34C to the north-eastern angle of the last mentioned allotment; thence northerly by the eastern boundary of allotment 33 to the road forming the southern boundary of the Parish of Poowong East; thence generally easterly by that boundary to the south-eastern angle of allotment 34, Parish of Poowong East; thence northerly by the eastern boundary of that allotment to the north-eastern angle thereof; thence easterly by the southern boundaries of allotments 37B and 37A to the western boundary of allotment 40; thence northerly and easterly by the western and northern boundaries of that allotment to the western boundary of allotment 41; thence northerly by that boundary, a line and the western boundary of allotment 43A to the north-western angle thereof; thence easterly by the northern boundaries of allotments 43A, 43B and a line to the western boundary of allotment 45; thence northerly by that boundary and easterly by the northern boundary of the last mentioned allotment to the northern boundary of the Shire of Korumburra; thence easterly, north-westerly and easterly by that boundary to the north-eastern angle of allotment 74B, Parish of Allambee; thence southerly by a road to the southern boundary of allotment 76; thence easterly by that boundary and the southern boundary of allotment 77B to the western boundary of allotment 81C; thence southerly by that boundary and south-westerly by a road to the southern boundary of allotment 87A; thence westerly by that boundary to the Wild Dog Valley Road; thence southerly by that road to the eastern boundary of allotment 80B, Parish of Korumburra; thence southerly by that boundary and westerly and southerly by a road to the northern angle of allotment 81; thence southerly by the eastern boundary of that allotment and north-westerly by a road to the eastern boundary of allotment 59A; thence southerly by that boundary and the eastern boundary of allotment 59 to the southern boundary of the latter allotment; thence westerly by that boundary and the southern boundary of allotment 60A to the north-western angle of allotment 57A; thence south-easterly by a road to the north-western angle of allotment 55, being a point on the western boundary of the Shire of Woorayl; thence southerly by that boundary to the northern boundary of the West Rising of the said shire; thence generally easterly and generally southerly by the northern and eastern boundaries of that riding to the northern boundary of the South Riding; thence easterly by that boundary to the eastern boundary of the shire; thence generally

southerly by that boundary to Summers Road; thence south-easterly by that road to the northern angle of allotment 33B, Parish of Waratah North; thence south-westerly and south-easterly and easterly by the north-western, south-western and southern boundaries of that parish to the shore of Bass Strait; and thence generally south-westerly, north-westerly and south-westerly by that shore to the point of commencement. (To include the islands adjacent to the sea coast.)

Subdivision of Lance Creek

Commencing on the eastern boundary of the Shire of Bass at the south-eastern angle of allotment 13D, Parish of Kongwak; thence northerly and westerly by the shire boundary to the north-western angle of allotment 13A; thence southerly by the western boundaries of that allotment, allotment 13B and allotment 13C to the road forming the southern boundary of the latter allotment; thence easterly by that road to the northern boundary of allotment 9 and thence easterly by that boundary to the point of commencement.

Subdivision of Loch

Commencing on the western boundary of the Shire of Korumburra at the north-eastern angle of allot 9, Parish of Kongwak thence westerly by the northern boundary of that allotment and a road to the western boundary of the parish; thence northerly by that boundary and easterly by the northern boundary of the Parish of Kongwak to the south-western angle of allotment 44A, Parish of Jumbunna East; thence northerly by the western boundary of that allotment to the most southern boundary of allotment 3, section A1 (Wolonga Estate); thence westerly and northerly by the southern and western boundaries of that allotment to the southern boundary of allotment 43B; thence easterly by that boundary and northerly by a road to the southern boundary of allotment 39B; thence easterly and northerly by the southern and eastern boundaries of that allotment to Fosters Creek; thence generally north-easterly by that creek to the western boundary of allotment 38B (Woods Estate); thence northerly by that boundary, the western boundary of allotment 38A, a road and the eastern boundaries of allotments 19 and 6 to the southern boundary of the parish of Jeetho; thence easterly by that boundary to the south-eastern angle of allotment 6, Parish of Jeetho; thence northerly by the eastern boundary of that allotment, a line, the eastern boundaries of allotments 7A and 9, a line and the eastern boundary of allotment 11 to the southern boundary of allotment 12; thence easterly and northerly by the southern and eastern boundaries of that allotment to the north-eastern angle thereof; thence easterly and generally north-

easterly by a road to the southern boundary of allotment 28; thence easterly by that boundary to the south-eastern angle thereof; thence generally north-easterly by a road to the south-eastern angle of allotment 35D; thence generally northerly by the eastern boundary of that allotment to the northern boundary of the South Riding of the Shire of Korumburra; thence generally westerly by the riding boundary to the western boundary of that shire and thence generally southerly by the shire boundary to the point of commencement.

Subdivision of Ripplebrook

Commencing on Westernport Road at Musk Creek; thence generally south-westerly by Westernport Road to the south-western boundary of the Shire of Buln Buln; thence generally north-westerly by that shire boundary to the south-eastern angle of the Shire of Pakenham; thence north-easterly by the eastern boundary of that shire to Musk Creek, and thence generally easterly by that creek to the point of commencement.

Subdivision of Strezlecki

Commencing at the south-western angle of the Parish of Poowong East; thence generally easterly by the road forming the southern boundary of that parish to the south-eastern angle of allotment 34; thence northerly by the eastern boundary of that allotment to the north-eastern angle thereof; thence easterly by the southern boundaries of allotments 37B and 37A to the western boundary of allotment 40; thence northerly and easterly by the western and northern boundaries of that allotment to the western boundary of allotment 41; thence northerly by that boundary, a line and the western boundary of allotment 43A to the north-western angle thereof; thence easterly by the northern boundaries of allotments 43A, 43B and a line to the western boundary of allotment 45; thence northerly by that boundary and easterly by the northern boundary of the last mentioned allotment to the northern boundary of the Shire of Korumburra; thence northerly and generally westerly by the shire boundary to the north-western angle of allotment 29 Parish of Poowong East, being a point on the western boundary of that parish and thence southerly by that parish boundary to the point of commencement.

DISTRICT Gisborne

Subdivision of Ballan North

Commencing at the north-eastern angle of allotment 3 section M, Parish of Trentham, being a point on the northern boundary of the Shire of Ballan; thence north-easterly and south-easterly by that shire boundary to a point on the direct line between the north-eastern angle of allotment 3, section M, Parish of Trentham and the south-

western angle of allotment 19, section 11, Parish of Blackwood and thence westerly by the direct line between the aforesaid allotments to the point of commencement.

Subdivision of Diggers Rest

Commencing at the junction of Watsons Road with the Calder Highway; thence south-easterly by that highway to Plumpton Road; thence southerly by that road to Holden Road; thence easterly by that road and the northern boundary of the City of Keilor to Jacksons Creek; thence generally easterly by that creek to Deep Creek; thence generally north-westerly by that creek to Bulla Road; thence generally north-westerly by that road to the Bulla-Diggers Rest Road; thence generally westerly by that road to Jacksons Creek; thence generally westerly by that creek to the road forming the northern boundary of allotment A, section 16, Parish of Holden; and thence south-westerly and westerly by that road and further westerly by Watsons Road to the point of commencement.

Subdivision of Gisborne

Commencing at the junction of Watsons Road with the Calder Highway; thence south-easterly by that highway to Plumpton Road; thence southerly by that road to the northern boundary of the Parish of Kororoit; thence westerly by the northern boundaries of the Parishes of Kororoit and Djerriwarrh to the eastern boundary of the Shire of Bacchus Marsh; thence generally south-westerly by that boundary to the road forming the northern boundary of allotment 17, section A, Parish of Balliang; thence westerly by that road and the northern boundaries of allotments 108 and 107 to the western boundary of the Shire of Bacchus Marsh; thence generally northerly by that boundary to the southern boundary of the Shire of Kyneton; thence westerly by that boundary to a point on the direct line between the northern angle of allotment 54, section 7, Parish of Blackwood and the south-western angle of former allotment 7, section 11 (now Reserved Forest); thence northerly by that line and north-westerly by a road to the north-western angle of allotment 14; thence south-westerly by a direct line to the south-eastern angle of allotment 19, section 11; thence westerly by a line towards the north-eastern angle of allotment 3, section M, Parish of Trentham to a point on the southern boundary of the Shire of Kyneton south of allotment N, Parish of Blackwood; thence generally north-westerly, south-westerly and westerly by the shire boundary to the Coliban River; thence generally north-easterly by that river to the Daylesford-Trentham Road; thence north-westerly, south-westerly, north-westerly, westerly and south-westerly by that road to Lockheeds Road; thence north-westerly by that

1436 G 19 16 May 1990

road to the southern boundary of allotment 14, section 2, Parish of Coliban; thence westerly by that boundary and northerly by the western boundary of that allotment to its north-western angle; thence north-westerly by a direct line to the south-eastern angle of allotment 1A, section 1A; thence northerly by the eastern boundary of that allotment and a road to the Malmesbury-Daylesford Road; thence south-westerly by that road to Dyers Creek; thence generally north-westerly by that creek and the Loddon River to the northern boundary of the Shire of Daylesford and Glenlyon; thence generally easterly by that boundary to the western boundary of the Shire of Kyneton; thence generally north-easterly and generally southerly by the northern and eastern boundaries of that shire to the eastern boundary of the Shire of Newham and Woodend; thence generally southerly by the shire boundary to the eastern boundary of the Shire of Gisborne; thence generally southerly by that boundary to the northern boundary of the Shire of Bulla; thence easterly by that boundary to the Konagaderra Creek; thence generally south-easterly that creek and southerly by the Deep Creek to Bulla Road; thence generally north-westerly by that road to Jacksons Creek; thence generally westerly by that creek to a point in line with the road forming the north-western boundary of allotment A, section 16, Parish of Holden; thence south-westerly by a line and that road to Watsons Road; and thence westerly by that road to the point of commencement.

Subdivision of Metcalfe

Commencing on the northern boundary of the Shire of Metcalfe at the Coliban Main Channel; thence generally easterly by the shire boundary to the western boundary of the Shire of McIvor; thence southerly by the shire boundary to the south-western angle of the Parish of Langwornor; thence easterly by the southern boundary of that parish to the western boundary of allotment 5M, section 7, north-westerly, easterly and southerly by the boundaries of the said allotment to the southern boundary of the Parish of Langwornor; thence easterly by that boundary to the Wild Duck Creek; thence generally south-easterly by that creek to the western boundary of the former Eastern Riding of the Shire of McIvor; as described in *Government Gazette* 1956 pages 2665, 2666; thence generally south-easterly, southerly, westerly and southerly by that boundary to the south-eastern boundary of the Shire of McIvor; thence generally southerly by that boundary and westerly by the southern boundary of that shire to the eastern boundary of the Shire of Metcalfe; thence southerly, westerly and northerly by the shire boundary to the eastern boundary of the former Chewton

Victoria Government Gazette

Riding, Shire of Metcalfe as described in *Government Gazette* 1916 page 1996; thence northerly by that riding to the Calder Highway; thence south-easterly by that highway to the Coliban Main Channel; and thence generally northerly by that channel to the point of commencement.

Subdivision of Newbury

Commencing at the north-western angle of allotment 14, section 11, Parish of Blackwood; thence south-westerly by a direct line to the south-easterly angle of allotment 19, section 11; thence westerly by a line towards the north-eastern angle of allotment 3, section M, Parish of Trentham to a point on the southern boundary of the Shire of Kyneton South of allotment N, Parish of Blackwood; thence southerly and easterly by that shire boundary to a point on the direct line between the northern angle of allotment 54, section 7, Parish of Blackwood and the south-western angle of former allotment 7, section 11 (now Reserved Forest) and, thence northerly by that line and north-westerly by a road to the point of commencement.

Subdivision of Riddell

Commencing on the western boundary of the Shire of Romsey at the south-western angle of the Parish of Rochford; thence south-easterly by the southern boundary of that parish to the road forming the north-western boundary of allotment 115; thence north-easterly by that road to the Heskett-Kerrie Road; thence south-easterly by that road to Bollinda Creek; thence generally south-easterly by that creek to Sutherlands Road; thence easterly by that road, a line and Heath Lane to the road forming the southern boundary of allotment 16B, Parish of Havelock; thence south-easterly and easterly by that road to the eastern boundary of that parish; thence southerly by that boundary to the southern boundary of the Shire of Romsey, and thence generally westerly and northerly by the shire boundary to the point of commencement.

Subdivision of Wattle Creek

Commencing on the Melbourne to Castlemaine Railway at the eastern boundary of the Parish of Chewton, being a point on the southern boundary of the Shire of Metcalfe; thence northerly, generally westerly and southerly by the shire boundary to the Melbourne to Castlemaine Railway and thence easterly by that railway to the point of commencement.

DISTRICT Glen Waverley

Subdivision of Highvale

Commencing at the intersection of Springvale Road and Highbury Road; thence easterly by Highbury Road and a line to the Dandenong

Creek; thence generally southerly by that creek to High Street Road; thence westerly by that road to Springvale Road; and thence northerly by that road to the point of commencement.

Subdivision of Wheelers Hill

Commencing at the intersection of Springvale Road and High Street Road; thence easterly by High Street Road to the Dandenong Creek; thence generally southerly by that creek to a point in line with Police Road; thence westerly by a line and Police Road to the Mulgrave Freeway; thence north-westerly by that freeway to Springvale Road; and thence northerly by that road to the point of commencement.

DISTRICT Greensborough

Subdivision of Diamond Creek

Commencing at the junction of Yan Yean Road and Bannons Lane; thence generally north-easterly by Bannons Lane to Haleys Gully Road; thence generally south-easterly by that road to the Hurstbridge-Arthurs Creek Road; thence generally southerly by that road to Diamond Creek, being a part of the eastern boundary of the Shire of Diamond Valley; thence generally southerly by that boundary to the junction of Allendale Road and Reynolds Road; thence generally westerly by Allendale Road and Wallowa Road to Aqueduct Road; thence northerly, westerly and north-westerly by that road to Diamond Creek Road; thence westerly by that road to Yan Yean Road; thence northerly by that road to its junction with Heard Avenue; and thence northerly by that avenue and again Yan Yean Road to the point of commencement.

Subdivision of Eltham

Commencing at the intersection of Bolton Street and Main Road; thence northerly by Bolton Street and north-westerly by Sherbourne Road to the Heidelberg and Eltham Railway; thence south-easterly by that railway to a point in line with Ryans Road; thence northerly by a line and Ryans Road to the boundary of the Shire of Eltham; thence easterly by that boundary to Diamond Creek; thence generally northerly by that creek to Allendale Road; thence easterly by that road to a point in line with Maroong Drive; thence southerly by a line and Maroong Drive and further southerly by the western boundary of Research Park to Main Road; thence easterly by that road to Reynolds Road; thence southerly by that road and a line in continuation to the Yarra River; thence generally south-westerly by that river to Diamond Creek; thence generally north-westerly by that creek to Main Road and thence south-westerly and north-westerly by that road to the point of commencement.

Subdivision of Eltham North

Commencing on Diamond Creek at Allendale

Road, being a point on the eastern boundary of the Shire of Diamond Valley; thence westerly by Allendale Road and Wallowa Road and south-westerly by St. Helena Road to Glen Katherine Drive; thence generally easterly by that drive to Weidlich Road; thence generally southerly by that road to the western boundary of the land in Lodged Plan of Subdivision No. 9263; thence southerly by that boundary to Progress Road; thence easterly by that road to Laurison Road; thence southerly by that road and Ramptons Road to the northern junction of Warringah Crescent with Ramptons Road; thence generally southerly by Warringah Crescent to its easterly intersection with the southern boundary of the Shire of Diamond Valley and thence easterly by that boundary and generally northerly by the eastern boundary of the Shire of Diamond Valley to the point of commencement.

Subdivision of Greensborough

Commencing at the junction of Glen Katherine Drive with Weidlich Road; thence generally southerly by Weidlich Road to the western boundary of the land in Lodged Plan of Subdivision No. 9263; thence southerly by that boundary to Progress Road; thence easterly by that road to Laurison Road; thence southerly by that road and Ramptons Road to the northern junction of Warringah Crescent with Ramptons Road; thence generally southerly by Warringah Crescent to its easterly intersection with the southern boundary of the Shire of Diamond Valley; thence westerly by that boundary to the Plenty River; thence generally north-westerly by that river to the southern boundary of Plan of Subdivision No. 97435 lodged in the Land Titles Office; thence generally south-westerly and north-westerly by the southern boundaries of Plans of Subdivision numbered 97435, 97299, 96550, 96549, a line and the southern boundaries of Plans of Subdivision numbered 122420, 135906, 138641 lodged in the Land Titles Office, northerly by the western boundary of Plan of Subdivision numbered 138641 and a line to the southern boundary of the City of Whittlesea; thence easterly by that boundary to the Plenty River; thence generally northerly by that river to a point in line with Worns Lane; thence easterly by a line, Worns Lane and a line to Heard Avenue; thence southerly by that avenue and Yan Yean Road to Diamond Creek Road; thence easterly by that road to Aqueduct Road; thence generally south-easterly by that road and south-westerly by St. Helena Road to Glen Katherine Drive and thence generally easterly by that road to the point of commencement.

Subdivision of Sherbourne

Commencing at the intersection of Bolton Street and Main Road; thence north-westerly by

1438 G 19 16 May 1990

Main Road to Looker Road; thence generally northerly by that road to Rattray Road; thence north-westerly by that road to Mountain View Road; thence north-easterly by that road to the Heidelberg and Eltham Railway; thence north-westerly by that railway to the Plenty River; being a point on the boundary of the Shire of Eltham; thence north-easterly and easterly by that boundary to Ryans Road; thence southerly by that road and a line in continuation to the Heidelberg and Eltham Railway; thence north-westerly by that railway to Sherbourne Road; thence south-easterly by that road to Bolton Street, and thence southerly by that street to the point of commencement.

DISTRICT Hawthorn

Subdivision of Camberwell

Commencing on Gardiners Creek at Burke Road; thence northerly by Burke Road to Riversdale Road; thence easterly by that road to the Melbourne to Alamein Railway; thence south-easterly by that railway to Toorak Road; thence westerly by that road to Glen Iris Road; thence southerly by that road to Glen Iris Creek; thence westerly by that creek to Gardiners Creek, and thence north-westerly by that creek to the point of commencement.

Subdivision of Hawthorn

Commencing at the intersection of Auburn Road and Riversdale Road; thence easterly by Riversdale Road to Burke Road; thence northerly by that road to Barkers Road; thence westerly by that road to the Yarra River; thence generally south-easterly by that river to the Gardiners Creek; thence generally south-easterly by that creek to Toorak Road; thence easterly by that road to Auburn Road; and thence northerly by that road to the point of commencement.

Subdivision of Riversdale

Commencing at the intersection of Riversdale Road and Burke Road; thence northerly by Burke Road to Prospect Hill Road; thence easterly by that road to Wattle Valley Road; thence southerly by that road to Nevis Street; thence westerly by that street and south-westerly by Glyndon Road and a line in continuation to the Melbourne to Alamein Railway; thence north-westerly by that railway to Riversdale Road and thence westerly by that road to the point of commencement.

Subdivision of Tooronga

Commencing on Gardiners Creek at Burke Road; thence generally north-westerly by that creek to Toorak Road; thence easterly by that road to Auburn Road; thence northerly by that road to Riversdale Road; thence easterly by that road to Burke Road and thence southerly by that road to the point of commencement.

Victoria Government Gazette

DISTRICT Ivanhoe

Subdivision of Eaglemont

Commencing on the Yarra River at Banksia Street; thence generally southerly and westerly by the Yarra River to Darebin Creek; thence generally north-westerly by that creek to the Melbourne to Hurstbridge Railway; thence north-easterly by that railway to Banksia Street and thence easterly by that street to the point of commencement.

Subdivision of Ivanhoe

Commencing on the Yarra River at Banksia Street; thence westerly by Banksia Street to the Melbourne to Hurstbridge Railway; thence south-westerly by that railway to Darebin Creek; thence generally north-westerly by that creek to a point in line with Banksia Street; thence easterly by a line and Banksia Street to Waterdale Road; thence northerly by that road to Bell Street; thence south-easterly by that Street to Alfred Street; thence northerly by that street to St. Hellier Street; thence easterly by that street to Upper Heidelberg Road; thence northerly by that road and north-easterly by Lower Plenty Road to the Melbourne to Hurstbridge Railway; thence generally northerly by that railway to Chapman Street; thence easterly by that street and southerly by Braid Hill Road to Moorwatha Street; thence easterly by that street to Greensborough Road; thence southerly by that road to Lower Plenty Road; thence generally north-easterly by that road to the Plenty River; and thence generally southerly by that river to the Yarra River, and thence generally south-westerly by that river to the point of commencement.

Subdivision of Lower Plenty

Commencing at the junction of Diamond Creek with the Yarra River; thence generally south-westerly by the Yarra River to the Plenty River; thence generally northerly by that river to Main Road; thence generally north-easterly, south-easterly and north-easterly by that road to Diamond Creek; and thence generally south-easterly by that creek to the point of commencement.

Subdivision of Montmorency

Commencing at the junction of Looker Road with Main Road; thence generally south-westerly by Main Road to the Plenty River; thence generally northerly by that river to the Melbourne to Hurstbridge Railway; thence south-easterly by that railway to Mountain View Road; thence south-westerly by that road to Rattray Road East; thence south-easterly by that road to Looker Road; and thence generally southerly by that road to the point of commencement.

DISTRICT Keilor

Subdivision of Jacana

Commencing at the intersection of the North Eastern Railway and the Thomastown-Keilor 220 kv S.E.C. Transmission Line; thence south-westerly by that transmission line to the Moonee Ponds Creek; thence north-westerly by that creek to the Hazelwood-Keilor 500 kv S.E.C. Transmission Line; thence northerly by that transmission line to Johnstone Street; thence generally easterly by that street to the North Eastern Railway; and thence generally southerly by that railway to the point of commencement.

Subdivision of Keilor

Commencing at the junction of Leslie Street and Taylors Road; thence westerly by Taylors Road to Plumpton Road; thence northerly by that road to Holden Road; thence easterly by that road and the northern boundary of the City of Keilor to Jacksons Creek; thence generally easterly by that creek to the Maribyrnong River; thence generally south-easterly by that river to a point in line with Government Road; thence generally south-westerly by a line and Government Road to Sunshine Avenue; thence north-westerly by that avenue to William Street; thence westerly by that street to Leslie Street; and thence northerly by that street to the point of commencement.

Subdivision of Tullamarine

Commencing at the intersection of the Albion to Broadmeadows Railway and Lancefield Road; thence north-westerly by Lancefield Road to Sharps Road; thence westerly by that road and the northern boundary of the Parish of Doutta Galla to the Maribyrnong River; thence generally north-westerly by that river to the southern boundary of the Shire of Bulla; thence easterly, south-easterly and generally northerly by that boundary to Moonee Ponds Creek; thence generally easterly by that creek to Mickleham Road; thence northerly by that road to a point in line with Kenny Street; thence easterly by a line, Kenny Street and a line to the S.E.C. Hazelwood-Keilor 500 kv Transmission Line; thence southerly by that transmission line to Moonee Ponds Creek; thence generally southerly by that creek to the Albion to Broadmeadows Railway; and thence south-westerly by that railway to the point of commencement.

Subdivision of Westmeadows

Commencing at the junction of Deep Creek with the Maribyrnong River; thence southerly by the Maribyrnong River to the southern boundary of the Shire of Bulla; thence easterly, south-easterly and generally northerly by that boundary to the Moonee Ponds Creek; thence generally easterly by that creek to Mickleham Road; thence

northerly by that road to a point in line with Kenny Street; thence easterly by a line, Kenny Street and a line to the S.E.C. Hazelwood-Keilor 500 kv Transmission Line; thence southerly by that transmission line to Johnstone Street; thence generally easterly by that street to the North Eastern Railway; thence generally northerly by that railway to Somerton Road; thence westerly by that road and a line in continuation to Deep Creek; and thence generally southerly by that creek to the point of commencement.

DISTRICT Kew

Subdivision of Kew

Commencing at the junction of Whitehorse Road with Burke Road; thence easterly by Whitehorse Road to Balwyn Road; thence northerly by that road to Doncaster Road; thence westerly by that road to Hill Road; thence generally northerly by that road and a line to the northern boundary of the City of Camberwell; thence generally westerly by that boundary to the Yarra River; thence generally south-westerly by that river to Barkers Road; and thence easterly by that road and northerly by Burke Road to the point of commencement.

DISTRICT Knox

Subdivision of Ferntree Gully

Commencing at the intersection of the Ringwood to Ferntree Gully Railway and Scoresby Road; thence northerly by Scoresby Road and Bayswater Road to the northern boundary of the Parish of Scoresby; thence generally easterly by that boundary to the eastern boundary of the City of Knox; thence generally south-westerly by that boundary to Lysterfield Road; thence north-westerly by that road to its junction with Glenfern Road; thence further north-westerly by that road and the Burwood Highway to Dorset Road; thence northerly by that road to the Ringwood to Ferntree Gully Railway; thence north-westerly by that railway to Scoresby Road; and thence northerly by that road to the point of commencement.

Subdivision of Boronia

Commencing at the intersection of Scoresby Road and the Burwood Highway; thence south-easterly by that highway to Dobson Street; thence southerly by that street to Ferntree Gully Road; thence south-westerly by that road to the eastern boundary of Knox Park; thence southerly by that boundary to the Monbulk Creek; thence generally easterly by that creek to Lysterfield Road; thence north-westerly by that road to its junction with Glenfern Road; thence further north-westerly by that road and the Burwood Highway to Dorset Road; thence northerly by that road to the Ringwood to Ferntree Gully Railway; thence north-westerly by that railway to Scoresby Road;

1440 G 19 16 May 1990

and thence southerly by that road to the point of commencement.

DISTRICT Lowan
Subdivision of Donald

Commencing at the north-western angle of the Shire of Donald; thence generally southerly by the western boundary of the Shire of Donald to the Donald-Minyip Road; thence south-westerly by that road to the north-eastern angle of allotment 13A, section C, Parish of Laen; thence westerly and southerly by the northern and western boundaries of that allotment to the western boundary of the last named shire; thence southerly and generally easterly by the western and southern boundaries of that shire to the north-western angle of allotment 5, section C; thence easterly, southerly and easterly by R. Woods Road and further generally easterly by the Laen-Cope Cope Road to the southern boundary of the Parish of Donald; thence generally easterly by that boundary to the south-eastern angle of that parish being a point on the boundary of the Shire of Donald, and thence generally northerly and westerly by the Shire boundary to the point of commencement.

Subdivision of Harrow North

Commencing on the western boundary of the State at the south-western angle of the Shire of Kowree; thence generally easterly by the shire boundary to the most southern angle of the Shire of Arapiles; thence north-easterly by the Glenelg River to the southern boundary of the Parish of Mockinya; thence westerly by that boundary and northerly by the western boundary of that parish to the Jallumba-Mockinya Road; thence north-westerly by that road to the south-eastern angle of allotment 86A, Parish of Nurrabel; thence northerly by a road to Toolondo Road; thence north-easterly by that road to the north-eastern angle of allotment 130A; thence northerly by a road to Lanes Road; thence easterly by that road to the south-eastern angle of allotment 78, Parish of Darragan; thence northerly by a road to the north-western angle of allotment 113; thence easterly by a road and Hallums Road and a line to the Norton Creek; thence generally northerly by that creek to the road forming the boundary between the Parishes of Vectis East and Bungalally; thence north-easterly, westerly and northerly by that road and further northerly by the road forming the western boundary of allotment 239, Parish of Bungalally, and a line to the Wimmera River; thence south-westerly by that river to a point in line with the western boundary of allotment 256A, Parish of Vectis East; thence northerly by a line, the western boundary of allotment 256A and the Horsham-Noradjuha Road to the Wimmera Highway; thence westerly by that highway to the Wimmera

Victoria Government Gazette

River; thence south-easterly by that river to the Darragan Creek; thence southerly by that creek to Darragan Pit Road; thence westerly by that road and further westerly, northerly, westerly and north-westerly by the southern boundary of the Parish of Natimuk to the Wimmera Highway; thence south-westerly by that highway to Golf Links Road; thence westerly by that road to the north-eastern corner of allotment 23C, Parish of Tooan; thence further westerly by the northern boundary of the said parish to the western boundary of that parish; thence southerly by that boundary and a line in continuation to the road forming the southern boundary of allotment 41; thence westerly by that road to the eastern boundary of the Parish of Kalingur; thence generally northerly, westerly and generally southerly by the eastern, northern and western boundaries of that parish to the road forming the northern boundary of the Parish of Turandurey; thence westerly by that road and southerly by the road forming the western boundary of the said parish to the Wimmera Highway; thence generally south-westerly by that highway to the road forming the western boundary of the Parish of Charam; thence northerly by that road to the north-western angle of allotment 10; thence westerly by a road, Don Dixons Road, Carl Pahls Road, West Hut Road and a road to the road forming the western boundary of the Parish of Awonga; thence southerly by that road to the south-eastern angle of allotment 86, Parish of Jallakin; thence westerly by a road to the Kaniva-Edenhope Road; thence southerly by that road to Warburtons Road; thence westerly by that road, Reimers Road and a road to the south-western angle of allotment 49; thence northerly and westerly by a road and Domaschens Road to the south-western angle of allotment 13A; thence northerly by a road to the northern boundary of the Parish of Bringalbart; thence westerly, north-westerly, south-westerly and westerly by that boundary and southerly by the western boundary of that parish to the northern boundary of the Parish of Benayeo; thence generally westerly by that boundary to the western boundary of the State, and thence southerly by the state boundary to the point of commencement.

Subdivision of Harrow South

Commencing on the Glenelg River at Steep Bank Rivulet; thence generally north-westerly, north-easterly, south-westerly and south-easterly by the Glenelg River to the eastern boundary of the Parish of Pendyk Pendyk; thence southerly by that boundary and the eastern boundaries of the Parishes of Woorukook, Gatum Gatum and Urangara to the southern boundary of allotment 4, section B, Parish of Urangara; thence westerly

by that boundary and northerly by the western boundary of the said allotment to the north-eastern angle of allotment 3; thence westerly and southerly by a road to the northern boundary of allotment 2A; thence westerly by that boundary and the northern boundary of allotment 2B and south-easterly by a road to the north-eastern angle of allotment 1, thence westerly and south-westerly by a road to the most easterly angle of allotment 3, section 1, in the last named parish; thence westerly and north-westerly by a road to the northern boundary of allotment 3A; thence westerly by that boundary and westerly and north-westerly by the northern boundary of allotment 3 aforesaid to its most northerly angle; thence south-westerly, westerly and northerly by a road to the southern boundary of allotment 18 (Glendinning and Melville Forest Estate), Parish of Gringegalgona; thence westerly by that boundary and south-easterly by a road to the north-eastern angle of allotment 8, Parish of Carrak; thence generally westerly by the northern boundaries of the Parishes of Carrak and Brit Brit to the western boundary of the last named parish; thence southerly by that boundary to the northern boundary of the Parish of Beerik; thence westerly by the northern boundaries of the Parishes of Beerik, Bruk Bruk, Wando and Barnoolut to the Steep Bank Rivulet; and thence southerly by that rivulet to the point of commencement.

Subdivision of Lowan

Commencing on the western boundary of the State where the northern boundary of the County of Lowan abuts thereon; thence easterly by the northern boundary of the County of Lowan and the northern boundary of the County of Borung to the western boundary of the Shire of Birchip; thence southerly and generally easterly by the western and southern boundaries of that shire to the western boundary of the Shire of Donald; thence generally southerly by that boundary to the Donald-Minyip Road; thence south-westerly by that road to the north-eastern angle of allotment 13A section C, Parish of Laen; thence westerly and southerly by the northern and western boundaries of that allotment to the western boundary of the last named shire; thence southerly and generally easterly by the western and southern boundaries of that shire to the north-western angle of allotment 5, section C; thence easterly, southerly and easterly by R. Woods Road and further generally easterly by the Laen-Cope Cope Road to the Richardson River; thence generally south-westerly and south-easterly by that river to a point in line with the western boundary of allotment 191, Parish of Wirchilleba, being a point on the eastern boundary of the Shire of Dunmunkle; thence

southerly by that boundary and westerly by the southern boundary of that shire to the eastern boundary of the Shire of Wimmera; thence generally southerly and generally north-westerly by the eastern and south-westerly boundaries of that shire to the eastern boundary of the Parish of Mochinya; thence generally south-westerly, westerly and northerly by the eastern, southern and western boundaries of that parish to the Jallumba-Mockinya Road; thence north-westerly by that road to the south-eastern angle of allotment 86A, Parish of Nurrabiel; thence northerly by that road to Toolondo Road; thence north-easterly by that road to the north-eastern angle of allotment 130A; thence northerly by a road to Lanes Road; thence easterly by that road to the south-eastern angle of allotment 78, Parish of Darragan; thence northerly by a road to the north-western angle of allotment 113; thence easterly by a road and Hallams Road and a line to the Norton Creek; thence generally northerly by that creek to the road forming the boundary between the Parishes of Vectis East and Bungalally; thence north-easterly, westerly and northerly by that road and further northerly by that road forming the western boundary of allotment 239, Parish of Bungalally, and a line to the Wimmera River; thence south-westerly by that river to a point in line with the western boundary of allotment 256A, Parish of Vectis East; thence northerly by a line, the western boundary of allotment 256A and the Horsham-Noradjuha Road to the Wimmera Highway; thence westerly by that highway to the Wimmera River; thence south-easterly by that river to the Darragan Creek; thence southerly by that creek Darragan Pit Road; thence westerly by that road and further westerly, northerly, westerly and north-westerly by the southern boundary of the Parish of Natimuk to the Wimmera Highway; thence south-westerly by that highway to Golf Links Road; thence westerly by that road to the north-easterly corner of allotment 23C, Parish of Tooan; thence further westerly by the northern boundary of the said parish to the western boundary; thence southerly by that boundary and a line in continuation to the road forming the southern boundary of allotment 41; thence westerly by that road to the eastern boundary of the Parish of Kalingur, thence generally northerly, westerly and generally southerly by the eastern, northern and western boundaries of that parish to the road forming the northern boundary of the Parish of Turandurey; thence westerly by that road and southerly by the road forming the western boundary of the said parish to the Wimmera Highway; thence generally south-westerly by that highway to the road forming the western boundary of the Parish of Charam; thence northerly by that road to the north-western

1442 G 19 16 May 1990

angle of allotment 10; thence westerly by a road, Donald Dixons Road, Carl Pauls Road, West Hut Road and a road to the road forming the western boundary of the Parish of Awonga; thence southerly by the road to the south-eastern angle of allotment 86, Parish of Jallakin; thence westerly by a road to the Kaniva-Edenhope Road; thence southerly by that road to Warburtons Road; thence westerly by that road, Reimers Road and a road to the south-western angle of allotment 49; thence northerly and westerly by a road and Domaschenz Road to the south-western angle of allotment 13A; thence northerly by a road to the northern boundary of the Parish of Bringalbart; thence westerly, north-westerly, south-westerly and westerly by that boundary and southerly by the western boundary of that parish to the northern boundary of the Parish of Benayeo; thence generally westerly by that boundary to the western boundary of that State; and thence northerly by that boundary to the point of commencement.

DISTRICT Malvern

Subdivision of Malvern

Commencing at the intersection of Kooyong Road with Dandenong Road; thence northerly by Kooyong Road and a line to Gardiners Creek; thence generally south-easterly by that creek to Winton Road; thence south-westerly by that road and north-westerly by Malvern Road to Darling Road; thence southerly by that road to Brunel Street; thence westerly by that street and southerly by Burke Road to Dandenong Road; and thence north-westerly by that road to the point of commencement.

Subdivision of Malvern East

Commencing at the junction of Midlothian Street with Warrigal Road; thence northerly by Warrigal Road to Gardiners Creek; thence generally south-westerly and north-westerly by that creek to Winston Road; thence south-westerly by that road and north-westerly by Malvern Road to Darling Road; thence southerly by that road to Brunel Street; thence westerly by that street and southerly by Burke Road to Dandenong Road; thence generally south-easterly and easterly by that road to Chadstone Road; thence northerly by that road to Bellevue Avenue; thence easterly by that avenue and north-easterly by Chapman Street to Midlothian Street; and thence easterly by that street to the point of commencement.

DISTRICT Melbourne

Subdivision of Melbourne

Commencing at the junction of Victoria Parade with Hoddle Street; thence westerly by Victoria Parade to Nicholson Street; thence northerly by

Victoria Government Gazette

that street to the northern boundary of the City of Melbourne; thence westerly by that city boundary to Royal Parade; thence northerly by Royal Parade and Sydney Road to Union Street; thence westerly by that street to Grantham Street; thence northerly by that street to Dawson Street; thence westerly by that street to the Moonce Ponds Creek; thence generally southerly by the Moonce Ponds Creek to the northern boundary of the City of Melbourne; thence westerly, south-easterly, westerly, southerly, north-westerly and south-westerly by the northern boundary of the City of Melbourne to the Maribyrnong River; thence generally south-easterly by that river to the Yarra River; thence generally easterly by that river to Punt Road; and thence northerly by that road and Hoddle Street to the point of commencement.

DISTRICT Mentone

Subdivision of Cheltenham East

Commencing at the intersection of the Nepean Highway and Wickham Road; thence easterly by Wickham Road to Chesterville Road; thence southerly by that road to Keys Road; thence easterly by that road to Warrigal Road; thence southerly by that road to Kingston Road; thence easterly by that road to Boundary Road; thence generally southerly by that road to its intersection with Lower Dandenong Road, being the north-eastern angle of the City of Mordialloc; thence westerly and northerly by the city boundary to Voltri Street; thence westerly by that street and Oak Avenue to the Nepean Highway; and thence north-westerly by that highway to the point of commencement.

Subdivision of Mentone

Commencing on the shore of Port Phillip Bay at a point in line with Charman Road; thence northerly by a line and Charman Road to Latrobe Street; thence easterly by that street to the Nepean Highway; thence north-westerly by that highway to Oak Avenue; thence easterly by that avenue and Voltri Street to the eastern boundary of the City of Mordialloc; thence southerly by that boundary to Lower Dandenong Road; thence easterly by that road to Warren Road; thence southerly by that road to White Street; thence westerly by that street to the Nepean Highway; thence south-easterly by that highway to the Mordialloc Creek; thence generally south-westerly by that creek to Port Phillip Bay; and thence generally north-westerly by the shore of Port Phillip Bay to the point of commencement.

DISTRICT Mildura

Subdivision of Mildura

Commencing at the north-western angle of the State; thence generally easterly and south-easterly by the boundary of the State to the western

boundary of the Parish of Liparoo; thence southerly by that boundary to the northern boundary of the Shire of Walpeup; thence easterly by that boundary and generally southerly by the eastern boundary of that Shire to the northern boundary of the Parish of Pirro; thence southerly by a road, the western boundaries of allotments 57B and 57A, Parish of Pirro, and a road to the southern boundary of the Parish of Tyenna; thence easterly by that boundary to the north-eastern angle of allotment 46B, Parish of Boorong; thence southerly by the eastern boundary of that allotment, a road and the western boundary of allotment 40A, Parish of Boorong to the northern boundary of the Shire of Karkaroc; thence easterly, southerly, westerly and southerly by the boundary of that shire to the southern boundary of the County of Karkaroc; thence westerly by that boundary and the southern boundary of the County of Weeah to the western boundary of the State; and thence northerly by that boundary to the point of commencement.

DISTRICT Mitcham

Subdivision of Heathmont

Commencing at the intersection of Canterbury Road and Heatherdale Road; thence northerly by Heatherdale Road to the Melbourne to Lilydale Railway; thence generally north-easterly by that railway to Dublin Road; thence southerly by that road to Alexandra Road; thence easterly, northerly, easterly and generally north-easterly by that road to the southern boundary of the Tintern Church of England Girls' Grammar School; thence easterly by that boundary to the eastern boundary of the City of Ringwood; thence southerly, westerly and southerly by that boundary to the Melbourne to Belgrave Railway; thence north-westerly by that railway to Canterbury Road, and thence south-westerly and westerly by that road to the point of commencement.

Subdivision of Marlborough

Commencing at the intersection of Heatherdale Road and Canterbury Road; thence easterly by Canterbury Road to the Melbourne to Belgrave Railway; thence south-easterly by that railway to the eastern boundary of the City of Ringwood; thence southerly by that boundary to Dandenong Creek; thence westerly by that creek to a point in line with Heatherdale Road, and thence northerly by a line and Heatherdale Road to the point of commencement.

Subdivision of Mitcham

Commencing at the intersection of Heatherdale Road and Canterbury Road; thence generally westerly by Canterbury Road to Forest Road; thence northerly by that road and westerly by Lake Road to the eastern boundary of the

Blackburn Lake Sanctuary; thence northerly by that boundary to Central Road; thence generally easterly by that road to Springvale Road; thence northerly by that road to the northern boundary of the City of Nunawading; thence generally easterly, northerly, south-easterly and easterly by that boundary to the Mullum Mullum Creek; thence generally south-easterly by that creek to the western boundary of the City of Ringwood; and thence southerly by that boundary to the point of commencement.

DISTRICT Monbulk

Subdivision of Sherbrooke

Commencing on the Monbulk Creek where it is intersected by Lysterfield Road; thence generally south-easterly and north-easterly by that creek to the Belgrave-Gembrook Road; thence easterly by that road to Nation Road; thence easterly by that road and the road forming the southern boundary of allotment 5B, section A, Parish of Narre Worrان to Johns Road; thence northerly and generally south-easterly by Johns Road and Black Hill Road to School Road; thence northerly by that road and Grantulla Road to the junction of the latter with Jacksons Hill Road; thence generally north-easterly by that road to Ridge Road; thence south-easterly and north-easterly by that road to the eastern boundary of allotment 12, section A, Parish of Narre Worrان; thence south-easterly by that boundary to the northern boundary of the said parish; thence south-easterly and north-westerly by that boundary to the northern boundary of the Shire of Sherbrooke; thence generally north-westerly by that boundary to the eastern boundary of the City of Knox; and thence generally south-westerly by that boundary and Lysterfield Road to the point of commencement.

Subdivision of Silvan

Commencing at the intersection of Colchester Road and the Dandenong Creek; thence generally easterly by that creek and generally south-easterly by the northern boundary of the Parish of Scoresby to the northern boundary of the Shire of Sherbrooke; thence generally south-easterly by that boundary to the Woon Yallock Creek; thence generally north-easterly by that creek to Beenak Road; thence generally north-westerly by that road to Queens Road; thence south-westerly by that road to Monbulk Road; thence south-easterly by that road to Stonyford Road; thence generally westerly by that road to the eastern angle of allotment 39E, Parish of Wandin Yallock; thence westerly by the southern boundary of that allotment to the Olinda Creek; thence generally north-westerly by that creek to Swansea Road; thence southerly by that road to Edinburgh Road; thence generally north-westerly by that road to Belfast Road; thence south-westerly by that road

to Cardigan Road; thence westerly, northerly and westerly by that road to Pembroke Road; thence southerly by that road to Lawson Road; thence south-westerly by that road to Cambridge Road; thence generally north-westerly by that road to Hull Road; thence south-westerly by that road to Marion Avenue; thence generally south-easterly by that avenue to its junction with Ervin Road, being a point on the eastern boundary of the City of Croydon; and thence southerly by that boundary and Colchester Road to the point of commencement.

DISTRICT Mornington

Subdivision of Baxter East

Commencing at the junction of Fultons Road with Golf Links Road; thence south-easterly by Golf Links Road to the Baxter-Tooradin Road; thence westerly by that road to Fultons Road and thence northerly by that road to the point of commencement.

Subdivision of Boggy Creek

Commencing on Ballarto Road at the former eastern boundary of the City of Frankston being 700 metres, more or less, westerly of McCormicks Road; thence southerly by that former city boundary to McClelland Drive being a point on the eastern boundary of the City of Frankston; thence north-easterly and northerly by the city boundary to Ballarto Road, and thence westerly by that road to the point of commencement.

Subdivision of Hastings

Commencing at the intersection of Dandenong-Hastings Road and North Road; thence easterly by North Road to Craig Road; thence southerly by that road, Craigs Lane and a line in continuation to the shore of Western Port; thence generally southerly and westerly by that shore to the south-western angle of the Flinders Naval Depot; thence north-easterly by the western boundary of that depot to Sandy Point Road; thence north-westerly by that road to South-Beach Road; thence north-westerly by that road to Disney Street; thence westerly by that street and Bittern-Dromana Road to Stumpy Gully Road; thence northerly by that road to Hunts Road; thence westerly by that road to Balnarring Road; thence north-westerly by that road to Derril Road; thence generally northerly by that road to Eramosa Road West; thence westerly by that road to Moorooduc Road; thence northerly by that road to the former Mornington Railway; thence north-easterly by that former railway and northerly by the Frankston to Crib Point Railway to the Baxter-Tooradin Road; thence easterly by that road to the Dandenong-Hastings Road and thence northerly by that road to the point of commencement.

(To include French Island).

Subdivision of Langwarrin

Commencing at the intersection of North Road and Dandenong-Hastings Road; thence southerly by Dandenong-Hastings Road to Baxter-Tooradin Road; thence westerly by that road to Golf Links Road; thence north-westerly by that road to McClelland Drive, being a point on the western boundary of the Shire of Cranbourne; thence generally northerly by the shire boundary to Ballarto Road; thence easterly by that road to Dandenong-Hastings Road and thence southerly by that road to the point of commencement.

Subdivision of Mornington

Commencing at the junction of Craigie Road with Moorooduc Road; thence westerly by Craigie Road and a line to the shore of Port Phillip Bay; thence generally north-easterly by that shore to a point in line with Canadian Bay Road; thence south-easterly by a line, Canadian Bay Road and the south-western boundary of the City of Frankston to Moorooduc Road; thence southerly by that road to Eramosa Road West; thence easterly by that road to Derril Road; thence southerly by that road to Tuerong Road; thence westerly by that road to Moorooduc Road; and thence northerly by that road to the point of commencement.

Subdivision of Quail Island

Include Quail Island and Chinaman Island.

DISTRICT Morwell

Subdivision of Callignee

Commencing at the south-western angle of the Shire of Rosedale, being the south-eastern angle of former allotment 20 (now Reserved Forest) Parish of Callignee; thence easterly by the southern boundary of the Shire of Rosedale to the eastern boundary of former allotment 73c (now Reserved Forest) Parish of Callignee; thence northerly by the eastern boundaries of former allotments 73c, 73d and 73a (now Reserved Forest), and further northerly and westerly by a road to the south-eastern angle of former allotment 72a (now Reserved Forest); thence northerly by a road, to the road forming the southern boundary of former allotment 21 (now Reserved Forest), section B; thence easterly by that road to the Merriman Creek; thence generally north-easterly by that creek to the Gormandale-Callignee Road; thence generally south-westerly by that road to the Callignee South Road; thence north-westerly by that road to the western boundary of the Shire of Rosedale, at Flynnns Creek and thence generally south-westerly by the shire boundary to the point of commencement.

Subdivision of Morwell

Commencing on the Morwell River at the Hazelwood-Rowville SEC Transmission Line; thence northerly by the Morwell River to the La

Trobe River, thence generally easterly by that river and northern boundaries of the City of Traralgon and the Shire of Traralgon to the eastern boundary of that shire; thence generally south-westerly by the shire boundary to the junction of the Traralgon-Balook Road with the Grand Ridge Road; thence generally south-westerly and north-westerly by the Grand Ridge Road to the most eastern angle of allotment 40B, section A, Parish of Jumbuk; thence generally northerly by the Jeeralang West Road to the southern angle of allotment 46; thence north-easterly by the eastern boundary of that allotment to the southern boundary of allotment 48; thence generally westerly and northerly by the southern and western boundaries of that allotment to the southern boundary of allotment 13D; thence easterly, northerly and westerly by the southern, eastern and northern boundaries of that allotment, to the eastern boundary of allotment 13C; thence northerly by that boundary to a road forming that allotment's northern boundary; thence westerly by that road to the western boundary of allotment 7, section D, Parish of Jeeralang; thence northerly by that western boundary and westerly by the southern boundary of allotment 6 to the eastern boundary of allotment 12, section B; thence northerly by that boundary to a road forming the southern boundary of allotment 11; thence westerly by that road to the south-eastern angle of that allotment; thence northerly and westerly by the eastern and northern boundaries of that allotment to a road; thence generally south-westerly by that road to the southern angle of allotment 10; thence south-westerly by a direct line to a point on Billy Creek, in line with the eastern boundary of allotment 20, section A; thence generally north-westerly by Billy Creek to its junction with the Middle Creek; thence generally north-westerly by Middle Creek to its junction with the Morwell River; and thence generally northerly by that river to the point of commencement.

Subdivision of Toongabbie

Commencing on the Thomson River at the eastern boundary of the Parish of Numbruk; thence generally easterly by that river to the Rosedale-Heyfield Road; thence generally southerly by that road to the Princes Highway; thence southerly by that highway to the La Trobe River; thence generally westerly by that river to Rintoul Creek; thence generally northerly by that creek and Rintoul Creek (East Branch) to the southern boundary of the Parish of Numbruk; thence easterly by that boundary to a point in line with the prolongation of the eastern boundary of allotment 18, section D; thence generally northerly by a line and the eastern boundary of allotment 18, to the northern

boundary of allotment 19; thence easterly by that boundary to the eastern boundary of that parish; and thence generally northerly by that boundary to the point of commencement.

Subdivision of Toongabbie West

Commencing on the Rintoul Creek (East Branch), at the southern boundary of the Parish of Numbruk; thence easterly by that parish boundary to the eastern boundary of the Shire of Narracan; thence southerly, generally south-westerly and westerly shire boundary to Rintoul Creek; thence generally northerly by the creek and the Rintoul Creek (East Branch) to the point of commencement.

DISTRICT Murray Valley

Subdivision of Murray Valley

Commencing on the State boundary at the north-western angle of the Shire of Cobram; thence generally easterly by the State Boundary to the eastern boundary of the Parish of Gooramadda; thence generally southerly by that boundary, Indigo Creek and Fryingpan Creek to the Chiltern-Yackandandah Road; thence easterly by that road to the western boundary of the Barnawatha Riding, Shire of Chiltern; thence generally southerly by that riding boundary to the southern boundary of the Shire of Chiltern; thence westerly by that shire boundary to the western boundary of the Parish of Wooragee; thence southerly by that boundary to the northern boundary of the Parish of Beechworth; thence generally westerly, southerly and easterly by the northern, western and southern boundaries of the Parish of Beechworth to the western boundary of the Parish of Stanley; thence southerly by the western boundaries of the Parishes of Stanley, Mudgegonga and Myrtleford to the Ovens River; thence generally north-westerly by that river to a point in line with the southern boundary of allotment 109D, Parish of Whorouly; thence westerly by a line and the southern boundary of allotment 109D to the western boundary of that allotment; thence northerly by that boundary to the most northern angle of allotment 109; thence generally south-westerly by the western boundary of that allotment and southerly by a line to the north-western angle of allotment 110; thence southerly and generally easterly by the western and southern boundaries of that allotment to the north-western angle of allotment 111; thence southerly and easterly by the western and southern boundaries of that allotment to the north-western angle of allotment 169; thence southerly and easterly by the western and southern boundaries of that allotment to the north-western angle of allotment 168; thence generally southerly by the western boundaries of allotments 168, 167, 166, 166A, 165D and 165 to the southern boundary of the last mentioned

allotment; thence easterly by that boundary to a point 310 metres, more or less, westerly of the Merriang South Road; thence southerly by a line to a point on the eastern boundary of the Parish of Whorouly, 211 metres westerly by the Merriang South Road; thence generally southerly, westerly and north-westerly by the eastern, southern and western boundaries of that parish to the southern boundary of the Parish of Oxley; thence generally westerly by that boundary and the southern boundary of the Parish of Laceby to the eastern boundary of the Parish of Genrowan; thence generally southerly, westerly and north-westerly by the eastern, southern and western boundaries of that parish to the shore of Lake Mokoan; thence generally south-westerly and north-westerly by the southern and western shores of that lake to the Mokoan Outlet Channel; thence generally westerly by that channel and the Broken River to the eastern boundary of the Parish of Currawa; thence northerly by that boundary and the eastern boundary of the Parish of Dookie to the southern boundary of the Shire of Tungamah; thence westerly, northerly and easterly by the shire boundary to the south-western angle of the Shire of Cobram and thence northerly, westerly and again northerly by the shire boundary to the point of commencement.

Subdivision of Numurkah

Commencing at the south-western angle of the Shire of Numurkah; thence easterly, northerly, easterly, northerly and westerly by the shire boundary to the intersection of Sandmount Road and Labuan Road; thence southerly by Labuan Road to Allerts Road; thence westerly by that road the Goulburn Valley Highway; thence northerly by that highway to Centre Road; thence westerly by that road to Boals Road; thence southerly by that road to Fuzzards Road; thence westerly by that road to the Waaja-Bearii Road being a point on the Shire of Numurkah boundary, and thence southerly by the shire boundary to the point of commencement.

DISTRICT Narracan

Subdivision of Bullong

Commencing on the Great Dividing Range at Mount Matlock, being a point on the north-eastern boundary of the Shire of Upper Yarra; thence south-easterly, southerly and generally north-westerly by the shire boundary to the eastern boundary of the County of Evelyn; thence generally northerly by the county boundary to the Great Dividing Range, at The Triangle, and thence generally north-easterly by that range to the point of commencement.

Subdivision of Driffeld

Commencing at the north-eastern angle of allotment 98 Parish of Allambee East, being a

Victoria Government Gazette

point on the northern boundary of the Shire of Mirboo; thence southerly by a road forming the eastern boundary of that allotment and the western boundary of the Parish of Narracan South to the southern boundary of that parish; thence easterly by that parish boundary to the western boundary of the Township of Darlimurla; thence southerly by that boundary to the former Morwell to Mirboo North Railway; thence generally easterly by that former railway to the eastern boundary of the Township of Darlimurla; thence northerly by that boundary to the Little Morwell River; thence generally easterly by that river to the western boundary of the Township of Boolarra; thence northerly and easterly by the western and northern boundaries of that township to the Little Morwell River; thence generally north-easterly by that river and the Morwell River to the Hazelwood-Rowville SEC Transmission Line; thence north-westerly by that transmission line to the north-western boundary of the Shire of Morwell; thence generally south-westerly by that shire boundary to the northern boundary of the Shire of Mirboo and thence further south-westerly by that shire boundary to the point of commencement.

Subdivision of Hallston

Commencing at the north-western angle of allotment 77A, Parish of Allambee being a point on the north-western boundary of the Shire of Woorayl; thence easterly by a road, the southern boundaries of allotments 70D, 69C, a line, and the southern boundary of allotment 69D to the south-eastern angle thereof; thence northerly by the eastern boundary of that allotment to the southern boundary of allotment 37C; thence easterly by that boundary to the north-western angle of allotment 40; thence south-easterly, north-easterly and north-westerly by the south-western, south-eastern and north-eastern boundaries of that allotment to the south-eastern boundary of allotment 41; thence north-easterly by that boundary to the Grand Ridge Road; thence south-easterly, south-westerly and north-easterly by that road to the western angle of allotment 46, Parish of Allambee East; thence north-easterly by the north-western boundary of that allotment to the north-western boundary of the Shire of Mirboo; thence generally north-easterly, north-westerly and generally westerly by the shire boundary to the northern boundary of the Shire of Woorayl and thence generally westerly and southerly by the northern and north-western boundaries of that shire to the point of commencement.

Subdivision of Thorpdale

Commencing at the south-eastern angle of allotment 37C, Parish of Allambee; thence westerly by the southern boundary of that

allotment and southerly by the eastern boundary of allotment 69D to the south-eastern angle of the last mentioned allotment; thence westerly by the southern boundaries of that allotment and allotments 69C and 70D and a road to the western boundary of the parish at the south-western angle of allotment 10; thence southerly by that boundary to the road forming the southern boundary of allotment 46A, Parish of Poowong East; thence westerly, northerly and westerly by a road to the south-western angle of allotment 46B; thence northerly, westerly and northerly by a road to the north-eastern angle of allotment 8; thence westerly by a road to the western boundary of the Shire of Warragul; thence northerly by that shire boundary to Hunters Road; thence easterly by that road and Blazes Track to the Warragul Korumburra Road; thence northerly by that road to Hazeldean Road; thence easterly and north-easterly by that road to the southern boundary of allotment 115; Parish of Warragul; thence easterly and north-easterly by that boundary to the western boundary of allotment 17, Parish of Moe; thence southerly, easterly and southerly again by that boundary and further easterly and southerly boundaries of allotments 17, 16, 15B, 15A, 15C, 37, 40 and 41 to the eastern boundary of the last named allotment; thence northerly by that boundary to the northern boundary of allotment 59; thence easterly by that boundary and the northern boundary of allotment 59A to a point in line with the western boundary of allotment 60; thence northerly by line and the western boundary of the last named allotment to the road forming the northern boundary of allotment 60; thence easterly by that road to the road forming the eastern boundary of allotment 94B; thence northerly by that road to the Hazelwood-Rowville 220 kv powerline; thence south-easterly by that powerline to the Morwell River; thence south-westerly by that river to its junction with the Little Morwell River; thence south-westerly by that river to the northern boundary of the Township of Boolarro; thence westerly and southerly by the northern and western boundaries of that township to the Little Morwell River; thence generally westerly by that river to the eastern boundary of the Township of Darlimurla; thence southerly by that boundary to the former Morwell to Mirboo North Railway; thence generally westerly by that former railway to the westerly boundary of the Township of Darlimurla; thence northerly by that boundary to the southern boundary of the Parish of Narracan South; thence westerly by that boundary to the road forming the eastern boundary of the Parish of Allambee East; thence northerly by that road to the northern boundary of the Shire of Mirboo; thence generally north-westerly and south-westerly by that Shire

boundary to the most northern angle of allotment 46, Parish of Allambee East; thence south-westerly by the north-western boundary of that allotment to the most western angle thereof; thence south-westerly, north-easterly and north-westerly by the Grand Ridge Road to the south-eastern boundary of allotment 41, Parish of Allambee; thence south-westerly by that boundary to the north-eastern boundary of allotment 40; and thence south-easterly by that boundary and south-westerly and north-westerly by the south-eastern and south-western boundaries of the said allotment to the point of commencement.

Subdivision of Trafalgar

Commencing on the Great Dividing Range at the Mount Useful Spur, being a point on the north-eastern boundary of the Shire of Narracan; thence generally westerly by the shire boundary to the eastern boundary of the Shire of Upper Yarra; thence generally southerly and generally south-westerly by the shire boundary to the source of the Bunyip River; thence generally south-easterly and southerly by that river to the Tarago River; thence generally easterly by that river to Brandy Creek; which forms part of the eastern boundary of the Shire of Buln Buln; thence generally southerly by that shire boundary to Hunters Road; thence easterly by that road and Blazes Track to the Warragul-Korumburra Road; thence northerly by that road to Hazeldean Road; thence easterly and north-easterly by that road to the southern boundary of allotment 115, Parish of Warragul; thence easterly and north-easterly by that boundary to the western boundary of allotment 17, Parish of Moe; thence southerly, easterly and southerly again by that boundary and further easterly by the southern boundaries of allotments 17, 16, 15B, 15A, 15C, 37, 40 and 41 to the eastern boundary of the last named allotment; thence northerly by that boundary to the northern boundary of allotment 59; thence easterly by that boundary and the northern boundary of allotment 59A to a point in line with the western boundary of allotment 60; thence northerly by a line and the western boundary of the last named allotment to the road forming the northern boundary of allotment 60; thence easterly by that road to the road forming the eastern boundary of allotment 94B; thence northerly by that road to the Hazelwood-Rowville 220 kv powerline; thence south-easterly by that powerline to the Morwell River; thence northerly by that river to the La Trobe River; thence generally easterly by that river to the Rintoul Creek; thence generally northerly by that creek and Rintoul Creek (East Branch) to the southern boundary of the Parish of Numbruk; thence easterly by that boundary to the eastern

1448 G 19 16 May 1990

boundary of the Shire of Narracan, and thence generally northerly, generally westerly and further northerly by the shire boundary to the point of commencement.

DISTRICT Niddrie

Subdivision of Airport

Commencing on the Tullamarine Freeway at a point in line with Treadwell Road; thence northerly by the Tullamarine Freeway to the north-eastern boundary of the City of Keilor; thence south-easterly by that boundary to a point in line with Nomad Road and thence southerly by a line, Nomad Road and a line in continuation to the point of commencement.

Subdivision of Avondale Heights

Commencing at the junction of Steele Creek with the Maribyrnong River; thence generally south-westerly and north-easterly by that creek to Buckley Street; thence westerly by that street to Milleara Road; thence northerly by that road to the S.E.C. Keilor-West Melbourne 220 kv Transmission Line; thence generally westerly by that transmission line to the southern boundary of the S.E.C. Keilor Terminal Station; thence westerly by that boundary and further south-westerly by the S.E.C. Keilor-Geelong 220 kv Transmission Line to the Maribyrnong River; and thence generally south-easterly and north-easterly by that river to the point of commencement.

Subdivision of Niddrie

Commencing at the junction of Roberts Street with Keilor Road; thence southerly by Roberts Street to Buckley Street; thence westerly by that street to Milleara Road; thence northerly by that road to the Keilor-West Melbourne SEC Transmission Line; thence generally westerly by that transmission line to the southern boundary of the SEC Keilor Terminal Station; thence westerly by that boundary and further south-westerly by the Keilor-Geelong SEC Transmission Line to the Maribyrnong River; thence generally northerly by that river to a point in line with Sharps Road; thence easterly by a line and Sharps Road, south-easterly by Melrose Drive and southerly by the Tullamarine Freeway to a point in line with Treadwell Road; and thence southerly by a line and that road and south-easterly by Keilor Road to the point of commencement.

DISTRICT Northcote

Subdivision of Croxton

Commencing at the intersection of the Fitzroy and Epping Railway and Arthurton Road; thence westerly by Arthurton Road to the Merri Creek; thence north-westerly by the Merri Creek to a point in line with Miller Street; thence easterly by a line, Miller Street and a line to the

Victoria Government Gazette

Melbourne and Epping Railway; and thence southerly by that railway to the point of commencement

Subdivision of Northcote

Commencing on the Darebin Creek at a point in line with Mansfield Street; thence south-easterly by that creek to its junction with the Yarra River; thence generally south-westerly by that river to its junction with the Merri Creek; thence generally north-westerly by the Merri Creek to Arthurton Road; thence easterly by that road to the Melbourne to Epping Railway; thence northerly by that railway to a point in line with Miller Street; thence easterly by a line, Miller Street and Dundas Street to Victoria Road; thence southerly by that road to Mansfield Street; and thence easterly by Mansfield Street and a line to the point of commencement.

DISTRICT Oakleigh

Subdivision of Carnegie

Commencing on the Melbourne to Frankston Railway at North Road; thence northerly by the Melbourne to Frankston Railway to a point in line with Garden Avenue; thence easterly by a line, Garden Avenue, a line in continuation of that avenue, Vine Grove and Munro Avenue to Koornang Road; thence northerly by that road to the Princes Highway; thence easterly by that highway to Murrumbeena Road; thence southerly by that road to North Road; and thence westerly by that road to the point of commencement.

Subdivision of Chadstone

Commencing at the intersection of Warrigal Road and Dandenong Road; thence north-westerly by Dandenong Road to Chadstone Road; thence northerly by that road to Bellevue Avenue; thence easterly by that avenue and north-easterly by Chapman Street to Midlothian Street; thence easterly by that street to Warrigal Road, and thence southerly by that road to the point of commencement.

Subdivision of Oakleigh

Commencing at the intersection of the Princes Highway and Warrigal Road; thence northerly by Warrigal Road to the Melbourne to Glen Waverley Railway; thence generally easterly by that railway to Huntingdale Road; thence southerly by that road to North Road; thence westerly by that road to Murrumbeena Road; thence northerly by that road to the Princes Highway and thence generally south-easterly by that highway to the point of commencement.

DISTRICT Pascoe Vale

Subdivision of Glenroy

Commencing at the junction of Victoria Street with Pascoe Vale Road; thence westerly by Victoria Street and Loongana Avenue to Kadana

Street; thence south-westerly by that street to New Road; thence westerly by that road and a line in continuation to the Moonee Ponds Creek; thence generally northerly by that creek to the Thomastown-Keilor 220 kv S.E.C. Transmission Line; thence north-easterly by that transmission line to the Melbourne-Broadmeadows Railway; thence south-easterly by that railway to a point in line with Strachan Street; thence westerly by a line and Strachan Street to Pascoe Vale Road; and thence north-westerly by that road to the point of commencement.

Subdivision of Pascoe Vale

Commencing at the junctions of Sussex Street with Bell Street; thence westerly by Bell Street to Melville Road; thence southerly by that road to Reynard Street; thence westerly by that street to the Moonee Ponds Creek; thence generally north-westerly by that creek to a point in line with New Road; thence easterly by a line and New Road to Kadana Street; thence northerly by that street to Loongana Avenue; thence easterly by that avenue and Victoria Street to Pascoe Vale Road; thence south-easterly by that road to Strachan Street; thence north-easterly by that street and a line to the North-Eastern Railway; thence north-westerly by that railway to a point in line with Barina Road; thence easterly by a line, Barina Road, Rhodes Parade, Pascoe Street and Boundary Road to Sussex Street; and thence southerly by that street to the point of commencement.

Subdivision of Strathmore

Commencing at the junction of Carnarvon Road with Mt. Alexander Road; thence south-easterly by Mt. Alexander Road to Keilor Road; thence north-westerly by that road to Treadwell Road; thence northerly by that road, a line in continuation, Nomad Road and a line in continuation to the western boundary of the City of Essendon; thence north-westerly by that boundary to the Melbourne to Sydney standard gauge railway; thence easterly by that railway to the Moonee Ponds Creek; thence generally south-easterly by that creek to Woodland Street; thence westerly by that street to Carnarvon Road and thence southerly by that road to the point of commencement.

DISTRICT Polwarth

Subdivision of Bookar

Commencing on Mount Emu Creek at Blind Creek; thence northerly by Mount Emu Creek to the north-western angle of the Parish of Kilnoorat; thence easterly by the northern boundary of that parish and easterly and southerly by the northern and eastern boundaries of the Parish of Koort-Koort-Nong to the shore of Lake Colongulac; thence easterly, southerly, south-westerly and north-westerly by the shore

of that lake to the southern boundary of the parish of Koort-Koort-Nong, and thence westerly by that boundary and generally westerly by the southern boundary of the Parish of Kilnoorat to the point of commencement.

Subdivision of Camperdown

Commencing on the shore of the Southern Ocean at the western boundary of the Shire of Otway thence generally north-easterly by that shire boundary to the southern boundary of the Parish of Carpendeit; thence westerly by that boundary and the southern boundary of the Parish of Jancourt and northerly by the western boundary of the latter parish to the south-eastern angle of the Parish of Elingamite; thence westerly, northerly and easterly by the southern, western and northern boundaries of that parish to the south-western angle of the Parish of Marida Yallock; thence northerly and easterly by the western and northern boundaries of that parish and easterly by the northern boundary of the Parish of Colongulac to the shore of Lake Colongulac; thence generally southerly, easterly and northerly by the shore of Lake Colongulac to the western boundary of the Parish of Kariah; thence northerly and easterly by the western and northern boundaries of that parish to the western shore of Lake Corangamite; thence generally southerly by that shore to the north-eastern corner of the County of Heytesbury; thence generally southerly by the eastern boundary of that county to the shore of the Southern Ocean, and thence north-westerly by that shore to the point of commencement.

(To include islands adjacent to the sea coast).

Subdivision of Colac

Commencing on the shore of the Southern Ocean where the western boundary of the County of Polwarth abuts thereon; thence generally north-easterly by that county boundary to where the Pirron Yallock Creek joins Lake Corangamite; thence generally northerly and easterly by the western and northern shores of that lake to the western boundary of the Shire of Colac; thence generally northerly and easterly by the western and northern boundaries of that shire to the north-western angle of allotment 79, Parish of Wingell; thence easterly by the road forming the northern boundary of that allotment to the eastern boundary of the Parish of Poornect; thence northerly, westerly and generally northerly by that boundary and the western boundaries of allotments 43A and 44A (Shelford Estate), Parish of Shelford West, a line through allotment 46A and the western boundary of the last mentioned parish to the southern boundary of the Parish of Lawaluk; thence easterly by that boundary, a line through allotment 5 (Shelford Estate), Parish of Lawaluk and again the said boundary to the Leigh

1450 G 19 16 May 1990

River; thence generally south-easterly by that river to the southern boundary of the Parish of Bamganic; thence easterly by that boundary to the most western angle of allotment 71, Parish of Coolebarghurk; thence further easterly by a line through that allotment to its eastern boundary; thence northerly and easterly by the southern boundary of the last named parish to the Moorabool River; thence generally north-westerly by that river to the northern boundary of the Parish of Darriwil; thence easterly by that boundary to the East Branch of the Sutherland Creek; thence southerly by that branch and the Sutherland Creek to the road forming the northern boundary of allotment A, section 3; thence westerly by that road to the western boundary of allotment A, section 4; thence southerly by that boundary to the Moorabool River; thence generally south-westerly by that river to the western boundary of the Parish of Gheringhap; thence southerly by that boundary to the Barwon River which forms part of the northern boundary of the Shire of Barrabool; thence generally westerly by that boundary and generally southerly by the western boundary of that shire to the north-western angle of allotment 7, section 3, Parish of Lorne; thence easterly by the northern boundary of that allotment to Reedy Creek; thence generally south-easterly by that creek to the shore of Bass Strait; and thence generally south-westerly and north-westerly by the sea coast to the point of commencement. (To include the islands adjacent to the sea coast).

Subdivision of Kariah

Commencing at the junction of Leslie Manor Road with Foxhow Road; thence south-easterly by Leslie Manor Road to the Pomborneit-Foxhow Road; thence southerly by that road to the southern boundary of the Parish of Corangamite; thence westerly by that boundary and the northern boundary of the Parish of Taaraak to Foxhow Road, and thence north-easterly by that road to the point of commencement.

Subdivision of Lismore

Commencing at the north-eastern angle of the Parish of Scarsdale being a point on the eastern boundary of the Shire of Grenville; thence southerly by that shire boundary and the eastern boundary of the Shire of Hampden to the northern shore of Lake Corangamite; thence north-westerly and south-westerly by the shore of that lake to the southern boundary of the Parish of Corangamite; thence westerly by that boundary to the Pomborneit-Foxhow Road; thence northerly by that road to Leslie Manor Road; thence north-westerly by that road to Foxhow Road; thence south-westerly by that road

Victoria Government Gazette

to the southern boundary of the Parish of Taaraak; thence westerly by that boundary and northerly by the western boundary of that parish to the south-eastern angle of the Parish of Pircarra; thence westerly by the southern boundary of that parish to Darlington Road; thence north-westerly by that road to the north-eastern angle of allotment 2, section 17, Parish of Darlington; thence north-easterly by the southern boundary of Section 16 to the road forming the western boundary of the Parish of Pircarra; thence northerly by that road, a line in continuation and a road to the south-eastern boundary of allotment 6AB, section 11, Parish of Jellalabad; thence north-easterly by that boundary and westerly by the northern boundary of that allotment and allotment 6AA to the Mount Emu Creek; thence generally northerly and north-easterly by that creek to the northern boundary of the Parish of Argyle; thence generally easterly, northerly and easterly by that parish and further easterly by the northern boundary of the Parish of Scarsdale to the point of commencement.

Subdivision of Port Campbell

Commencing at the north-western angle of the Parish of Timboon; thence easterly and southerly by the northern and eastern boundaries of that parish to the north-western angle of the Parish of Cooriejong; thence easterly by the northern boundaries of that parish and the Parish of Coradjil to the eastern boundary of the Shire of Heytesbury; thence generally south-westerly by that boundary to the shore of the Southern Ocean; thence north-westerly by that shore to Curdies Inlet; thence north-westerly by that inlet and north-westerly and north-easterly by the Curdies River to the western boundary of the Parish of Timboon, and thence northerly by that boundary to the point of commencement.

Subdivision of Rokewood

Commencing on the Leigh River at the south-eastern angle of the Parish of Enfield; thence south-easterly by the Leigh River to the southern boundary of the Parish of Lawaluk; thence westerly by that boundary and a direct line through allotment 5 to the north-eastern angle of allotment 125, Parish of Shelford West; thence westerly by the northern boundary of that allotment to the western boundary of the Parish of Shelford West; thence generally southerly by that boundary to the south-western angle of allotment 113A; thence southerly by a direct line to the north-western angle of allotment 44A; thence southerly by the western boundaries of allotments 44A and 43A to the north-eastern angle of the Parish of Poonceet; thence generally southerly by the eastern boundary of that parish to the northern boundary of the Shire of Colac; thence westerly by the shire boundary to the

western boundary of the Shire of Leigh; thence generally northerly and easterly by the shire boundary to the south-western angle of allotment 50b, Parish of Enfield; and thence easterly by the southern boundary of that parish to the point of commencement.

DISTRICT Portland
Subdivision of Portland

Commencing on the western boundary of the State where it is intersected by Mosquito Creek; thence southerly by the State boundary to the sea coast; thence generally south-easterly by the sea-coast to the western boundary of the Parish of Yumbuk; thence generally northerly by that boundary to the southern boundary of the Township of Yumbuk; thence westerly, northerly and easterly by the southern, western and northern boundaries of that township to the Shaw River; thence north-easterly by that river to the northern boundary of the Parish of Yumbuk; thence easterly by that boundary and southerly by the eastern boundary of that parish to Spencer Road; thence easterly and generally north-easterly by that road to the Moyne River; thence generally northerly by that river to the Orford-Warrong Road; thence westerly by that road to the western boundary of the Parish of Warrong; thence generally northerly by that boundary and the western boundaries of the Parishes of Willatook, Kangertong and Minhamite to the southern boundary of the Parish of Langulac; thence westerly by that boundary and generally northerly by the western boundary of that parish to the southern boundary of the Shire of Mount Rouse; thence easterly and generally south-easterly by that boundary to the western boundary of the Parish of Caramut; thence northerly by that boundary and easterly by the northern boundary of that parish to the eastern boundary of the Shire of Mount Rouse; thence generally northerly and westerly by the eastern and northern boundaries of that shire to the Serra Range; thence northerly by that range to the source of the Glenelg River; thence generally north-westerly and south-westerly by that river to the eastern boundary of the Parish of Pendyk Pendyk; thence southerly by that boundary and the eastern boundaries of the Parishes of Wookurkook, Gatum Gatum and Urangara to the southern boundary of allotment 4, section B, Parish of Urangara; thence westerly by that boundary and northerly by the western boundary of the said allotment to the north-eastern angle of allotment 3; thence westerly and southerly by a road to the northern boundary and allotment 2A; thence westerly by that boundary and the northern boundary of allotment 2b and south-easterly by a road to the north-eastern angle of allotment 1;

thence westerly and south-westerly by a road to the most eastern angle of allotment 3, section 1, in the last named parish; thence westerly and north-westerly by a road to the northern boundary of allotment 3A; thence westerly by that boundary and westerly and north-westerly by the northern boundary of allotment 3 aforesaid to its most northern angle; thence south-westerly, westerly and northerly by a road to the southern boundary of allotment 18 (Glendinning and Melville Forest Estate), Parish of Gringegalonga; thence westerly by that boundary and south-easterly by a road to the north-eastern angle of allotment 8, Parish of Carrak; thence generally westerly by the northern boundaries of the Parishes of Carrak and Brit Brit to the western boundary of the last named parish; thence southerly by that boundary to the northern boundary of the Parish of Beerik; thence westerly by the northern boundaries of the Parishes of Beerik, Bruk Bruk, Wando and Barmoolut to the Steep Bank Rivulet; thence southerly by that rivulet to the Glenelg River; thence generally north-westerly and north-easterly by that river to Powers Creek; thence northerly by that creek to the northern boundary of the County of Follett; and thence south-westerly by that boundary and north-westerly by Mosquito Creek to the point of commencement. (To include the islands adjacent to the sea coast).

Subdivision of Willaura

Commencing on the Serra Range where the southern boundary of the Parish of Nekeeya abuts thereon; thence generally south-westerly by that range to Mount Abrupt, being a point on the northern boundary of the County of Villiers; thence easterly by that boundary to Back Creek; thence south-easterly by that creek to the western boundary of the Parish of Wickcliffe South; thence generally northerly and easterly by that boundary to the Hopkins River; thence generally north-easterly by that river to the north-eastern angle of allotment 12, section A (Burrumbeep Estate), Parish of Merrymbuela; thence westerly by a road to the north-western angle of allotment 8, section A and southerly by a road to the south-eastern angle of allotment 6, section A; thence north-westerly and westerly by a road to the north-western angle of allotment 11A, Parish of Kalymna; thence southerly by a road being part of the western boundary of the Parish of Kalymna, to the south-eastern angle of the Parish of Nekeeya; and thence westerly by the southern boundary of the last named parish to the point of commencement.

DISTRICT Prahran
Subdivision of Prahran

Commencing at the junction of Punt Road with Queens Way; thence northerly by Punt Road

1452 G 19 16 May 1990

to the Yarra River; thence generally easterly by that river to a point in line with Williams Road; thence southerly by a line and Williams Road to Dandenong Road; and thence generally westerly by that road and Queens Way to the point of commencement.

Subdivision of St Kilda East

Commencing at the intersection of Dandenong Road and Orrong Road; thence southerly by Orrong Road to Alma Road; thence westerly by that road to Hotham Street; thence northerly by that street to Dandenong Road, and thence easterly by that road to the point of commencement.

Subdivision of Toorak

Commencing at the junction of Williams Road with Dandenong Road; thence northerly by Williams Road, Williams Road North and a line in continuation to the Yarra River; thence easterly by that river to a point in line with Kooyong Road; thence southerly by a line and Kooyong Road to Dandenong Road, and thence north-westerly and westerly by that road to the point of commencement.

DISTRICT Preston

Subdivision of Heidelberg West

Commencing on the Melbourne to Hurstbridge Railway at Ruthven Street; thence southerly by that railway to Lower Plenty Road; thence south-westerly by that road and southerly by Upper Heidelberg Road to St. Hellier Street; thence westerly by that street to Alfred Street; thence southerly by that street to Bell Street; thence north-westerly by Bell Street to Waterdale Road; thence southerly by that road to Banksia Street; thence westerly by that street and a line to the Darebin Creek; thence generally northerly by that creek to the northern boundary of the City of Heidelberg; and thence easterly by that boundary and Ruthven Street to the point of commencement.

Subdivision of Preston East

Commencing at the junction of Regent Street with High Street; thence northerly by High Street to Tyler Street; thence easterly by that street to Plenty Road; thence north-easterly by that road to the Darebin Creek; thence generally southerly by that creek to a point in line with Mansfield Street; thence westerly by a line and Mansfield Street to Victoria Road; thence northerly by that road to Dundas Street; thence westerly by Dundas Street, Miller Street and a line to the Melbourne to Epping Railway; thence northerly by that railway to Regent Street; and thence easterly by that street to the point of commencement.

Subdivision of Preston West

Commencing at the junction of Rona Street with Spring Street; thence northerly by Spring

Victoria Government Gazette

Street to Verdun Grove; thence easterly by that grove and a line to the Melbourne to Epping Railway; thence southerly by that railway to a point in line with Miller Street; thence westerly by a line and Miller Street to Gilbert Road; thence northerly by that road to Haig Street; and thence easterly by that street and Rona Street to the point of commencement.

DISTRICT Reservoir

Subdivision of Kingsbury

Commencing on Plenty Road at the northern boundary of the City of Preston at Grimshaw Street; thence south-westerly by Plenty Road to Darebin Creek; thence generally northerly by that creek to the northern boundary of the City of Preston; and thence generally easterly by that boundary to the point of commencement.

Subdivision of Merrilands

Commencing on the northern boundary of the City of Preston at the Melbourne to Epping Railway; thence southerly by the Melbourne to Epping Railway to a point in line with Broadhurst Avenue; thence westerly by a line, Broadhurst Avenue and a line in continuation to the western boundary of the City of Preston and thence generally north-westerly by that boundary and easterly by the northern boundary of the City of Preston to the point of commencement.

Subdivision of Reservoir

Commencing on the Melbourne to Epping Railway at Keon Parade; thence easterly by Keon Parade and generally easterly by the northern boundary of the City of Preston to Darebin Creek; thence generally southerly by that creek to Plenty Road; thence south-westerly by that road to Tyler Street; thence westerly by that street and southerly by High Street to Regent Street; thence westerly by that street to the Melbourne to Epping Railway; thence northerly by that railway to a point in line with Verdun Grove; thence westerly by a line and Verdun Grove to Spring Street; thence southerly by that street to Rona Street; thence westerly by that street and Haig Street to Gilbert Road; thence northerly by that road to Edwardes Street; thence north-westerly and westerly by that street and further westerly by a line in continuation to the Merri Creek; thence northerly by that creek to a point in line with Broadhurst Avenue; thence easterly by a line, Broadhurst Avenue and a line in continuation to the Melbourne to Epping Railway, and thence northerly by that railway to the point of commencement.

Subdivision of Reservoir West

Commencing at the junction of Gilbert Road with Edwardes Street; thence generally north-westerly and westerly by Edwardes Street and a line in continuation to the Merri Creek; thence

generally southerly by that creek to the northern boundary of the City of Coburg; thence generally easterly and southerly by that boundary to Vale Street; thence easterly by that street to Gilbert Road; and thence northerly and north-westerly by that road to the point of commencement.

DISTRICT Richmond

Subdivision of Collingwood

Commencing at the junction of Victoria Parade with Hoddle Street; thence westerly by Victoria Parade to Nicholson Street; thence northerly by that street to the Royal Park to Fitzroy Railway; thence easterly by that railway and a line to St. Georges Road; thence generally north-easterly by that road to the Merri Creek; thence generally south-easterly by that creek to the Yarra River; thence generally south-easterly by that river to Bridge Road; thence westerly by that road to Hoddle Street; and thence northerly by that street to the point of commencement.

Subdivision of Richmond

Commencing at the junction of Bridge Road with Punt Road; thence southerly by Punt Road to the Yarra River; thence generally easterly and north-westerly by that river to Bridge Road; and thence westerly by that road to the point of commencement.

DISTRICT Ringwood

Subdivision of Croydon South

Commencing at the intersection of the Hawthorn to Lilydale Railway and Dublin Road; thence southerly by Dublin Road to Alexandra Road; thence easterly, northerly, easterly and generally north-easterly by that road to the southern boundary of the Tintern Church of England Girls Grammar School; thence easterly by that boundary to the eastern boundary of the City of Ringwood; thence generally southerly by that boundary to the Dandenong Creek; thence generally easterly by that creek to Colchester Road; thence northerly by that road to Mount Dandenong Road; thence westerly and south-westerly by that road to the Maroondah Highway; thence south-westerly by that highway to the south-western boundary of the Ringwood Lake Reserve; thence south-easterly by that boundary to the Hawthorn to Lilydale Railway; and thence generally north-easterly by that railway to the point of commencement.

Subdivision of Ringwood

Commencing at the junction of Kent Avenue with the Maroondah Highway; thence north-easterly by the Maroondah Highway to Yarra Road; thence generally north-easterly and north-westerly by that road to Plymouth Road, which forms part of the northern boundary of the City of Ringwood; thence westerly, southerly, westerly

and southerly by the city boundary to the Hawthorn to Lilydale Railway; thence generally north-easterly by that railway to the south-western boundary of the Ringwood Lake Reserve; thence north-westerly by that boundary to the Maroondah Highway; thence north-easterly by that highway to Mount Dandenong Road; thence generally north-easterly by that road to the Hawthorn to Lilydale Railway; thence north-easterly by that railway to Kent Avenue; and thence generally north-westerly by that avenue to the point of commencement.

DISTRICT Ripon

Subdivision of Ararat

Commencing on the northern boundary of the Shire of Mortlake where the Back Creek abuts thereon; thence generally northerly by Back Creek to the western boundary of the Parish of Wickcliffe South; thence generally northerly and easterly by that boundary to the Hopkins River; thence generally north-easterly by that river to the north-eastern angle of allotment 12, section A (Burrumbeep Estate), Parish of Merrymbuela; thence westerly by a road to the north-western angle of allotment 8, section A, and southerly by a road to the south-eastern angle of allotment 6, section A; thence north-westerly and westerly by a road to the north-western angle of allotment 11A, Parish of Kalymna; thence southerly by a road, being part of the western boundary of the Parish of Kalymna, to the south-eastern angle of the Parish of Nekeeya; thence westerly, northerly and easterly by the southern, western and northern boundaries of that parish to the western boundary of the Parish of Moyston West; thence northerly by that boundary and the western boundary of the Parish of Jallukar to the northern boundary of the Shire of Ararat; thence easterly by that shire boundary and south-easterly by the north-eastern boundary of the Shire of Ripon to the western shore of Lake Burrumbeet; thence southerly and easterly by the western and southern shores of that lake to the Burrumbeet Creek being a point on the boundary of the Shire of Ripon; thence southerly by the shire boundary to the northern boundary of the Parish of Scarsdale; thence westerly by the northern boundary of that parish and westerly, southerly, and westerly by the northern boundary of the Parish of Argyle to the Mount Emu Creek, and thence south-westerly by that creek and westerly by the northern boundary of the Shire of Mortlake to the point of commencement.

Subdivision of Avon

Commencing on Richardson River at the Laen-Cope Cope Road; thence south-westerly by the Richardson River to the St. Arnaud-Banyena Road, being a point on the most southern

1454 G 19 16 May 1990

boundary of the Shire of Donald; thence easterly, northerly, easterly and northerly by the shire boundary to the Laen-Cope Cope Road, and thence westerly by that road to the point of commencement.

Subdivision of Black Range

Commencing at the north-eastern angle of allotment 52, section Y, Parish of Mokepilly being a point on the northern boundary of the Shire of Ararat; thence generally north-easterly and south-easterly by a road to the south-eastern angle of allotment 54; thence south-easterly by a road to the south-western angle of allotment 16; thence easterly by a road to the north-eastern angle of allotment 14, Section 3, Parish of Concongella South; thence southerly and easterly by the western and southern boundaries of allotment 13 and southerly by the western boundary of allotment 28 to the northern boundary of the Shire of Ararat, and thence north-westerly by the shire boundary to the point of commencement.

Subdivision of Clunes

Commencing on the boundary of the Shire of Talbot and Clunes at the north-western angle of the Parish of Beckworth; thence easterly by the northern boundary of that parish and the northern boundaries of the Parishes of Clunes and Smeaton to the eastern boundary of the Shire of Talbot and Clunes; and thence generally southerly, westerly and northerly by the shire boundary to the point of commencement.

Subdivision of Glenbrae

Commencing on the Western Highway at the south-western angle of allotment 2, section 9, Parish of Ercildoun, being a point on the southern boundary of the Shire of Lexton; thence westerly and north-westerly by the shire boundary to the northern boundary of the County of Ripon; thence generally easterly and south-easterly by that county boundary to the eastern boundary of section 31, Parish of Ercildoun; thence generally southerly by the eastern boundaries of sections 31, 2, 3 and 6 to Learmonth Road; thence westerly by that road to the eastern boundary of allotment 3, section 8; thence generally southerly by that boundary, the eastern boundary of allotment 4, section 7 and a line in continuation with the last mentioned allotment to the North-Western Railway; thence generally westerly by that railway to the western boundary of allotment 2, section 9; and thence southerly by that boundary to the point of commencement.

Subdivision of Maryborough

Commencing on the boundary of the Shire of Talbot and Clunes at the north-western angle of the Parish of Beckworth; thence easterly by the southern boundaries of the Parishes of Amherst,

Victoria Government Gazette

Eglington and Glengower to the south-eastern angle of allotment 16D in the last mentioned parish; thence northerly and north-easterly by a road to the north-eastern angle of allotment 42A (Glengower Estate); thence generally easterly by the southern boundary of the Parish of Rodborough to Joyces Creek; thence generally northerly by Joyces Creek to the road forming the northern boundary of allotment 16 (Glengower Estate), Parish of Rodborough; thence westerly by that road, northerly and westerly by the road forming the northern boundary of allotment 15 to the north-western angle of the said allotment; thence north-westerly by a road to the north-eastern angle of allotment 2, section 11, in the last-named parish; thence westerly by a road and the northern boundaries of allotments 2, 2A and 2B, section 5, to the Tullaroop Creek; thence southerly by that creek to the northern boundary of allotment 11, section 5, Parish of Craigie; thence westerly by that boundary to the north-western angle of the said allotment; thence northerly by a road to the north-eastern angle of allotment 7, section 8; thence westerly by a road and the northern boundaries of allotments 13 and 14, section 2, to the north-western angle of the latter allotment; thence northerly by a road to the most northern angle of allotment 49, section 1 and further northerly by a line and the western boundary of allotment 47; to the northern boundary of allotment 74; thence westerly by that boundary to the eastern boundary of allotment 74A; thence north-westerly by that boundary to the southern boundary of allotment 74B; thence easterly and northerly by the southern and eastern boundaries of allotment 74B to the south-western boundary of the land temporarily reserved for Public Recreation by Order in Council of 20 July 1885; thence south-easterly, north-easterly and north-westerly by the western, southern and eastern boundaries of that reserve and northerly by a road to the southern angle of allotment 16, section A; thence north-easterly and north-westerly by the southern and eastern boundaries of that allotment to its northern angle; thence due north by a line to the northern boundary of the last named parish; thence easterly by that boundary to the western boundary of the Parish of Carisbrook; thence generally northerly by that boundary and easterly by the northern boundary of the said parish to the Tullaroop Creek; thence generally northerly by that creek to the Loddon River; thence north-westerly by that river to the Bet Bet Creek; thence south-westerly by that creek to the south-eastern angle of allotment 41, section 2, Parish of Bet Bet; thence northerly and westerly by the northern boundary of the said parish to the north-western angle of allotment 2, section 3B; thence south-westerly by the Avoca and

Dunolly Road to the most southern angle of allotment 11, section A, Parish of Natteyallock, being a point on the boundary of Shire of Bet Bet; thence south-westerly and south-easterly by the shire boundary to the western boundary of the Shire of Tullaroop; thence southerly by the shire boundary to the north-western angle of the Shire of Talbot and Clunes, and thence generally southerly and south-easterly by the shire boundary to the point of commencement.

Subdivision of Pyreces

Commencing at the north-western angle of the Shire of Avoca; thence easterly and southerly by the shire boundary to the northern boundary of the Shire of Lexton; thence generally south-easterly and southerly by the shire boundary to the northern boundary of the County of Ripon; thence north-westerly and westerly by that boundary to the south-western boundary of the Shire of Lexton; thence north-westerly by the shire boundary to the southern boundary of the Shire of Avoca; thence generally westerly by the shire boundary to the south-eastern angle of the Shire of Stawell; thence generally westerly by the shire boundary to the north-eastern angle of the Parish of Willam; thence southerly by the eastern boundary of that parish to the boundary of the Shire of Stawell and thence southerly, westerly, generally northerly, generally north-easterly and generally south-easterly by the shire boundary to the point of commencement.

Subdivision of Smeaton

Commencing on the western boundary of the Shire of Creswick at the north-western angle of the Glendonald Pre-emptive Section, Parish of Tourello; thence easterly by the northern boundary of the Glendonald Pre-emptive Section to its north-eastern angle; thence south-easterly by the Clunes and Creswick Road to the north-western angle of allotment 8, section 2; thence easterly by a road to the south-western angle of allotment 102, Parish of Spring Hill; thence northerly by a road to the Birch Creek; thence south-easterly by that creek to the Creswick-Lawrence Road; thence north-easterly by that road to the Lawrence-Glengower Road; thence north-easterly and northerly by that road to Cemetery Road; thence easterly by that road and Estates Lane to the Werona-Kingston Road; thence generally north-easterly by that road to the eastern boundary of the Shire of Creswick, and thence generally north-westerly, westerly and southerly by the shire boundary to the point of commencement.

Subdivision of St. Arnaud

The whole of the Municipal Districts of the Town of St Arnaud and the Shire of Kara Kara.

Subdivision of Westend

Commencing on the northern boundary of the Shire of Ararat at the north-western angle of allotment 25A, section 3, Parish of Concongella South; thence southerly and easterly by the western and southern boundaries of that allotment and easterly by the southern boundary of allotment 26 to the boundary of the Shire of Ararat, and thence northerly and westerly by the shire boundary to the point of commencement.

DISTRICT Rodney

Subdivision of Elmore

Commencing at the north-eastern angle of allotment 2, Section 3, Parish of Nolan, being a point on the eastern boundary of the Shire of Huntly; thence westerly by the northern boundary of the Parish of Nolan to the north-western angle of allotment 1, section 1; thence northerly by a road to the Bendigo Creek; thence generally north-westerly by that creek and the Piccaninny Creek to the northern boundary of the Shire of Huntly and thence easterly and generally south-westerly by the shire boundary to the point of commencement.

Subdivision of Redcastle

Commencing at the north-eastern angle of allotment 27, Parish of Redcastle; thence southerly by a road to the south-eastern angle of allotment 16; thence easterly by a line in continuation of the southern boundary of that allotment to the southern boundary of the County of Rodney; thence north-easterly by that boundary to the northern boundary of the Shire of McIvor; and thence westerly by the shire boundary to the point of commencement.

Subdivision of Rodney

Commencing at the north-eastern angle of the Shire of Numurkah; thence southerly by the shire boundary to the intersection of Sandmount Road and Labuan Road; thence southerly by Labuan Road to Allerts Road; thence westerly by that road to the Goulburn Valley Highway; thence northerly by that highway to Centre Road; thence westerly by that road to Boals Road; thence southerly by that road to Fuzzards Road; thence westerly by that road to the Waaia-Bearri Road being a point on the Shire of Numurkah boundary; thence southerly by the shire boundary to the northern boundary of the Shire of Shepparton; thence westerly by the shire boundary to the Goulburn River; thence generally southerly by that river to a point in line with the road forming the eastern boundary of allotment 41, Parish of Coomboona; thence southerly by a line and that road, Ross Road and Minchins Road to the northern boundary of allotment 53, Parish of Mooroopna; thence westerly by that boundary to Starritts Road;

1456 G'19 16 May 1990

thence southerly by that road to Lilford Road; thence westerly by that road to Mulcahy Road; thence southerly by that road to Fenaughty Road; thence westerly by that road to Ryan Road; thence southerly by that road to the Byrneside-Kyabram Road; thence westerly by that road to the eastern boundary of the Parish of Girgarre East; thence southerly by the eastern boundaries of that parish and the Parish of Waranga to the Waranga Reservoir; thence south-easterly and south-westerly by the bank of that reservoir to the eastern boundary of the Parish of Waranga; thence southerly by the eastern boundaries of that parish and the Parish of Whroo to the southern boundary of the Shire of Waranga; thence generally westerly and north-easterly by the shire boundary to southern boundary of the Shire of Rochester; thence generally westerly and northerly by the southern and western boundaries of that shire to the western boundary of Kow Swamp; thence generally northerly by that boundary to Box Creek; thence generally north-westerly by that creek and Pyramid Creek to a point in line with the road forming the eastern boundary of allotment 1A, section C, Parish of Macorna; thence northerly by a line and that road to the Kerang-Leitchville Road; thence westerly by that road to Semples Road; thence northerly by that road to Olives Road; thence westerly by that road to Mead Road; thence northerly by that road to the northern boundary of the Parish of Macorna; thence easterly by that boundary to Coopers Road; thence northerly by that road and a line to Barr Creek; thence north-westerly by that creek to a point in line with the eastern boundary of allotment 50c, Wests Road and Latimers Road to the north-eastern angle of allotment 71; thence easterly by a road to the Cohuna-Koondrook Road; thence south-easterly by that road to Orrs Road; thence northerly by that road and a line to the Gunbower Creek; thence generally south-easterly by that creek to a point thereon in line with the southern boundary of allotment 1, section A, Parish of Cohuna; thence easterly by a direct line to the northern boundary of the State; and thence generally easterly by that State Boundary to the point of commencement.

Subdivision of Whroo

Commencing on the northern boundary of the Shire of Goulburn at the eastern boundary of the Parish of Whroo; thence southerly and westerly by the eastern and southern boundaries of that parish to the northern boundary of the Shire of Goulburn and thence generally north-easterly and south-easterly by the shire boundary to the point of commencement.

Victoria Government Gazette

DISTRICT Sandringham

Subdivision of Sandringham

Commencing at the junction of Bay Road with the Nepean Highway; thence westerly by Bay Road and a line to the shore of Port Phillip Bay; thence generally north-westerly by that shore to a point in line with Small Street; thence easterly by a line and Small Street to Hampton Street; thence northerly by that street to Thomas Street; thence easterly by that street to Bluff Road; thence southerly by that road to Wickham Road; thence easterly by that road to Spring Road; thence southerly by that road to Highett Road; thence easterly by that road to the Nepean Highway, and thence south-easterly by that highway to the point of commencement.

Subdivision of Sandringham Beach

Commencing at the intersection of Bay Road and Bluff Road; thence southerly by Bluff Road to Victoria Street; thence westerly by that street, southerly by Fernhill Road and south-westerly by Royal Avenue and a line in continuation to the shore of Port Phillip Bay; thence north-westerly by that shore to a point in line with Bay Road and thence easterly by a line and Bay Road to the point of commencement.

Subdivision of Beaumaris

Commencing at the junction of Bay Road with the Nepean Highway; thence south-easterly by that highway to Latrobe Street; thence westerly by that street to Charman Road; thence southerly by that road and a line to the shore of Port Phillip Bay; thence generally south-westerly and north-westerly by that shore to a point in line with Royal Avenue; thence north-easterly by a line, Royal Avenue and northerly by Fernhill Road to Victoria Street; thence easterly by that street to Bluff Road; thence northerly by that road to Bay Road; and thence easterly by that road to the point of commencement.

DISTRICT Shepparton

Subdivision of Caniambo

Commencing on the western boundary of the Shire of Violet Town at Cemetery Road; thence northerly and easterly by the shire boundary to a point in line with Keats Road; thence southerly by a line, Keats Road and Keallys Road to Bells Road; thence westerly by that road to Thorns Road; thence southerly by that road to Cemetery Road, and thence westerly by that road to the point of commencement.

Subdivision of Murchison East

Commencing on the Goulburn River at the north-western angle of the Shire of Euroa; thence easterly and southerly by the shire boundary to the Murchison-Violet Town Road; thence westerly by that road to the road forming the

western boundary of allotment 74, Parish of Molka; thence southerly by that road to the road forming the northern boundary of allotment 81C; thence westerly by that road to the road forming the western boundary of allotment 43A, Parish of Dargalong; thence southerly by that road to the road forming the northern boundary of allotment 25B; thence westerly by that road and a line in continuation to the Goulburn River, and thence generally north-easterly by that river to the point of commencement.

Subdivision of Shepparton

Commencing on the Goulburn River at the north-western angle of the Shire of Shepparton; thence easterly, southerly, easterly, southerly, westerly, southerly and westerly by the boundary of the Shire of Shepparton to the eastern boundary of the Shire of Rodney; thence south-westerly by the shire boundary to the eastern boundary of the Shire of Waranga; thence generally south-westerly by the shire boundary to the western boundary of the Parish of Murchison; thence northerly by that boundary and the western boundary of the Parish of Murchison North to the Waranga Reservoir; thence north-easterly and north-westerly by the bank of that reservoir to the western boundary of the Parish of Murchison North; thence northerly by that boundary and the western boundary of the Parish of Toolamba West to the Byrneside-Kyabram Road; thence easterly by that road to Ryan Road; thence northerly by that road to Fenaughty Road; thence easterly by that road to Mulcahy Road; thence northerly by that road to Lilford Road; thence easterly by that road to Starritt Road; thence northerly by that road to the northern boundary of allotment 53, Parish of Mooroopna; thence easterly by that boundary to Minchin Road; thence northerly by that road, Ross Road and further northerly by a road and a line to the Goulburn river; and thence northerly by that river to the point of commencement.

Subdivision of Whroo East

Commencing on the northern boundary of the Parish of Noorilim at the most western angle of allotment 1240A, being a point on the northern boundary of the Shire of Goulburn; thence westerly by the northern boundary of that parish to the eastern boundary of the Parish of Whroo; thence northerly by that parish boundary to the northern boundary of the Shire of Goulburn and thence easterly and generally southerly by that shire boundary to the point of commencement.

DISTRICT South Barwon

Subdivision of South Barwon

Commencing on the shore of Bass Strait at the mouth of Reedy Creek; thence generally north-

easterly by the shore of Bass Strait to the Barwon River which forms part of the north-eastern boundary of the City of South Barwon; thence generally north-westerly by that city boundary to Breakwater Road; thence westerly by that road to Barwon Heads Road; thence northerly by that road to a point thereon in line with Roslyn Road; thence westerly by a line and Roslyn Road to Roberts Road; thence northerly by that road and Shannon Avenue to the Barwon River; thence generally westerly by that river to the western boundary of the Shire of Barrabool; thence generally southerly by that boundary to the north-western angle of allotment 7, section 3, Parish of Lorne; thence easterly by the northern boundary of that allotment to Reedy Creek; and thence generally south-easterly by that creek to the point of commencement.

DISTRICT Springvale

Subdivision of Keysborough North

Commencing at the junction of Henderson Road with Corrigan Road; thence southerly by Corrigan Road and westerly by Cheltenham Road to Springvale Road; thence northerly by that road to Coomooora Road; thence easterly by that road and northerly by Darren Road to Henderson Road and thence easterly by that road to the point of commencement.

Subdivision of Sandown Park

Commencing at the intersection of Springvale Road and the Princes Highway; thence south-easterly by the Princes Highway to Corrigan Road; thence southerly by that road to the Melbourne to Dandenong Railway; thence north-westerly by that railway to Springvale Road, and thence northerly by that railway to the point of commencement.

Subdivision of Springvale

Commencing at the junction of Westall Road with Centre Road; thence easterly by Centre Road to Springvale Road; thence southerly by that road to the Melbourne to Dandenong Railway; thence south-easterly by that railway to Corrigan Road; thence southerly by that road to Henderson Road; thence westerly by that road and southerly by Darren Road to Coomooora Road; thence westerly by that road and southerly by Springvale Road to Lower Dandenong Road thence westerly by that road to Boundary Road; thence generally northerly by that road and easterly by Kingston Road to Clayton Road; thence northerly by that road to Fairbank Road; thence easterly by that road to Westall Road and thence northerly by that road to the point of commencement.

DISTRICT St. Albans

Subdivision of Sunshine North

Commencing at the intersection of Ashley Street and the Western Highway; thence westerly

1458 G 19 16 May 1990

by the Western Highway to the Melbourne to Sydney standard gauge railway; thence north-easterly by that railway to the Maribyrnong River; thence generally south-easterly by that river to a point in line with Ashley Street and thence southerly by a line and Ashley Street to the point of commencement.

Subdivision of St Albans

Commencing on the Maribyrnong River at the Melbourne to Sydney standard gauge railway; thence south-westerly by that railway to the Western Highway; thence easterly by that highway to Anderson Road; thence southerly by that road to the Melbourne to Bacchus Marsh Railway; thence westerly by that railway to Kororoit Creek; thence generally north-westerly by that creek to Jones Creek; thence northerly by that creek to the Western Highway; thence generally westerly by that highway to Kororoit Creek; thence generally north-westerly by that creek to Station Road; thence northerly by that road to Main Road West; thence westerly by that road and a line in continuation to the western boundary of the City of Keilor; thence northerly by that city boundary to Taylors Road; thence easterly by that road to Leslie Street; thence southerly by that street to William Street; thence easterly by that street to Sunshine Avenue; thence south-easterly by that avenue to Government Road; thence generally north-easterly by that road and a line in continuation to the Maribyrnong River; and thence south-easterly by that river to the point of commencement.

DISTRICT Sunshine

Subdivision of Braybrook

Commencing at the junction of the Western Highway with Anderson Road; thence southerly by Anderson Road to the Melbourne to Bendigo Railway; thence south-easterly by that railway to a point in line with Devonshire Road; thence generally easterly in a line, Devonshire Road and Churchill Avenue to Ashley Street; thence northerly by that street to the Western Highway; and thence westerly by that highway to the point of commencement.

Subdivision of Sunshine

Commencing at the intersection of Churchill Avenue and Ashley Street; thence northerly by Ashley Street and a line to the Maribyrnong River; thence generally easterly, north-easterly and south-easterly by that river to the southern boundary of the City of Sunshine; thence westerly by that city boundary and Mitchell Street to Rosamond Road; thence southerly by that road and Summerhill Road to Barkly Street; thence westerly by that street to Warleigh Road; thence southerly by that road and a line to the Melbourne and Sunshine Railway; thence

Victoria Government Gazette

westerly by that railway to the eastern boundary of the City of Sunshine; thence generally southerly by that city boundary to the West Gate Freeway; thence south-westerly by that freeway to the Kororoit Creek; thence generally north-westerly by that creek to a point in line with Derby Road; thence easterly by a line to the junction of Derby Road with Anderson Road; thence northerly by Anderson Road to the Melbourne to Bendigo Railway; thence south-easterly by that railway to a point in line with Devonshire Road; and thence generally easterly by a line, Devonshire Road and Churchill Avenue to the point of commencement.

Subdivision of Sunshine West

Commencing at the intersection of the Footscray and Bacchus Marsh Railway and Anderson Road; thence southerly by Anderson Road to Derby Road; thence westerly by a line in continuation with Derby Road to Kororoit Creek; thence generally southerly by that creek to the southern boundary of the City of Sunshine; thence westerly by that city boundary and Boundary Road to the 220 kv Keilor to Brooklyn S.E.C. Transmission Line; thence generally north-westerly and northerly by that transmission line to the Footscray and Bacchus Marsh Railway; and thence easterly by that railway to the point of commencement.

DISTRICT Swan Hill

Subdivision of Charlton

Commencing at the north-western angle of the Shire of Charlton; thence generally southerly and easterly by the western and southern boundaries of that shire to the Avoca River; thence generally south-easterly by that river to a point in line with the southern boundary of allotment 5A, Parish of Kooreh; thence north-easterly by a line and the southern boundaries of that allotment and allotment 7 to the Bendigo-St. Arnaud Road; thence north-westerly by that road to the Rheola-Wehla Road; thence north-easterly by that road to the south-western angle of allotment 5, section A, Parish of Wehla; thence northerly by the western boundaries of that allotment, allotments 4, 3, 2 and 1 to the road forming the northern boundary of the latter allotment; thence easterly by that road to the Wedderburn-Wehla Road; thence generally northerly by that road to the southern boundary of the Parish of Wedderburn; thence easterly by that boundary and further easterly and north-easterly by the Wedderburn-Powlett Road to the road forming the eastern boundary of allotment 34, section A, Parish of Kurting; thence northerly by that road to the southern boundary of allotment 19, section A; thence westerly by that boundary and a line to the south-eastern angle of allotment 108, Parish

of Powlett; thence westerly by the southern boundary of that allotment to the western boundary of the Parish of Powlett; thence generally northerly and easterly by the western and northern boundaries of that parish to the Loddon River; thence generally northerly by that river to the southern boundary of the Shire of Gordon; thence generally westerly by that boundary to the south-western angle of allotment 65, Parish of Terrapee; thence westerly by Terrapee Cemetery Road and northerly by Durham Ox Road to Flynns Road; thence westerly by that road to Hobbs Road; thence further westerly by that road, a road and a line to the Avoca River; thence generally northerly by that river to the northern boundary of the Shire of Charlton; and thence westerly, southerly and westerly again by that boundary to the point of commencement.

Subdivision of Kerang

Commencing at the point on the northern boundary of the State where the Little Murray River abuts thereon (Parish of Benjeroop); thence generally westerly, southerly and easterly by the northern, western and southern boundaries of the Shire of Kerang to the western boundary of the Shire of Gordon; thence generally southerly and easterly by the western and southern boundaries of that shire to the Loddon River; thence northerly by that river to the northern boundary of the Parish of Jarklan; thence easterly by that boundary and the northern boundaries of the Parishes of Calivil, Hayanmi and Mitiamo to the Mt. Hope Creek; thence generally northerly by that creek and the western boundary of Kow Swamp to Box Creek; thence generally north-westerly by Box Creek and Pyramid Creek to a point in line with the road forming the eastern boundary of allotment 1A, section C, Parish of Macorna; thence northerly by a line and that road to the Kerang-Leitchville Road; thence westerly by that road to Semples Road; thence northerly by that road to Olives Road; thence westerly by that road to Meads Road; thence northerly by that road to the northern boundary of the Parish of Macorna; thence easterly by that boundary to Coopers Road; thence northerly by that road and a line to Barr Creek; thence north-westerly by that creek to a point in line with the easterly boundary of allotment 50c of the Parish of Gannawarra; thence northerly by a line, the eastern boundary of allotment 50c, Wests Road and La Times Road to the north-eastern angle of allotment 71; thence easterly by a road to the Cohuna-Koondrook Road; thence south-easterly by that road to Orrs Road; thence northerly by that road and a line to the Gunbower Creek; thence generally south-easterly by that creek to a point thereon in line with the southern boundary

of allotment 1, section A, Parish of Cohuna; thence easterly by a direct line to the northern boundary of the State; and thence generally north-westerly by the State Boundary to the point of commencement.

Subdivision of Narrewillock

Commencing at the intersection of Buckrabanyule North Road and Terrapee Cemetery Road being a point on the boundary of the Shire of Charlton; thence westerly by the Terrapee Cemetery Road to the Charlton-Durham Ox Road; thence northerly by that road to Flynns Road; thence westerly by that road, Hobbs Road and a line to the Avoca River; thence northerly by that river to the boundary of the Shire of Charlton; and thence generally northerly, easterly and southerly by the shire boundary to the point of commencement.

Subdivision of Swan Hill

Commencing at a point on the northern boundary of the State being the north-western angle of the Parish of Liparoo; thence southerly by the western boundary of that parish to the northern boundary of the Shire of Walpeup; thence easterly by that boundary and generally southerly by the eastern boundary of that shire to the northern boundary of the Parish of Pirro; thence southerly by a road, the western boundaries of allotments 57B and 57A, Parish of Pirro, and a road to the southern boundary of the Parish of Tyenna; thence easterly by that boundary to the north-eastern angle of allotment 46B, Parish of Boorong; thence southerly by the eastern boundary of that allotment, a road and western boundary of allotment 40A, Parish of Boorong, to the northern boundary of the Shire of Karkaroc; thence easterly, southerly, westerly, thence southerly again by the boundary of that shire to the southern boundary of the County of Karkaroc; thence easterly by that boundary to the western boundary of the Shire of Birchip; thence southerly, generally easterly and northerly by the western, southern and eastern boundaries of that shire to the south-western angle of the Shire of Wycheproof; thence easterly, southerly, north-easterly and northerly by the shire boundary to the southern boundary of the Shire of Swan Hill, and thence generally north-easterly and north-westerly by the shire boundary to the point of commencement.

DISTRICT Syndal

Subdivision of Clayton East

Commencing at the junction of Browns Road with the Princes Highway; thence south-easterly by that highway to Springvale Road; thence southerly by that road to Centre Road; thence westerly by that road to Carinish Road; thence north-westerly by that road to Browns Road and

1460 G 19 16 May 1990

thence northerly by that road to the point of commencement.

Subdivision of Jordanville

Commencing at the intersection of Huntingdale Road and Waverley Road; thence easterly by Waverley Road to Stephensons Road; thence northerly by that road to High Street Road; thence westerly by that road to Huntingdale Road; and thence southerly by that road to the commencement.

Subdivision of Pinewood

Commencing at the intersection of Huntingdale Road and Waverley Road; thence easterly by Waverley Road to Stephensons Road; thence northerly by that road to High Street Road; thence easterly by that road to Blackburn Road; thence southerly by that road to the Melbourne to Glen Waverley Railway; thence easterly by that railway to Kingsway; thence southerly by Kingsway to Coleman Parade; thence easterly by that parade and southerly by Springvale Road to the Princes Highway; thence north-westerly by that highway to Huntingdale Road and thence northerly by that road to the point of commencement.

DISTRICT St Kilda

Subdivision of Elsternwick

Commencing at the intersection of Alma Road and Orrong Road; thence southerly by Orrong Road to Glenhuntly Road; thence easterly by that road to Victoria Street; thence southerly by that street, Gladstone Parade, College Street and Begonia Road to North Road; thence westerly by that road to Nepean Highway; thence north-westerly by that highway to Hotham Street; thence northerly by that street to the Melbourne to Sandringham Railway; thence north-westerly and northerly by that railway to Inkerman Street; thence easterly by that street to Hotham Street; thence northerly by that street to Alma Road, and thence easterly by that road to the point of commencement.

Subdivision of Gardenvale

Commencing at the intersection of North Road and the Nepean Highway; thence westerly by North Road and a line to the shore of Port Phillip Bay; thence north-westerly by that shore to a point in line with Head Street; thence easterly by a line and Head Street to St Kilda Street; thence northerly by that street to Glenhuntly Road; thence easterly by that road to the Nepean Highway, and thence south-easterly by that highway to the point of commencement.

Subdivision of St Kilda

Commencing on the shore of Port Phillip Bay at a point in line with Head Street; thence easterly by a line and Head Street to St. Kilda Street; thence northerly by that street to Glenhuntly

Victoria Government Gazette

Road; thence easterly by that road to Brighton Road; thence north-westerly by that road to Hotham Street; thence northerly by that street to the Brighton Railway; thence north-westerly and northerly by that railway to Inkerman Street; thence easterly by that street to Hotham Street; thence northerly by that street to Dandenong Road; thence generally westerly by that road and Queens Way to Punt Road; thence southerly by that road to St. Kilda Road; thence south-easterly by that road to Inkerman Street; thence westerly by that street to Barkly Street; thence southerly by that street to Carlisle Street; thence easterly by that street to Foster Street; thence south-easterly by that street to Blessington Street; thence south-westerly by that street to Barkly Street; thence southerly by that street to Glenhuntly Road; thence westerly by that road and a line to the shore of Hobsons Bay; and thence generally south-easterly by that shore and the shore of Port Phillip Bay to the point of commencement.

DISTRICT Thomastown

Subdivision of Centenary

Commencing on Centenary Drive at a point easterly of the Yan Yean Pipe Track and in line with the northern portion of Hendersons Road; thence south-westerly and north-westerly by Centenary Drive to a point in line with the northern portion of Hendersons Road, and thence easterly by a line to the point of commencement.

Subdivision of Epping

Commencing at the intersection of Childs Road and High Street; thence north-easterly by High Street to Cooper Street; thence easterly by that street, Hendersons Road (northern portion) and a line in continuation to the Hendersons Road Drain; thence south-westerly by that drain to the Darebin Creek; thence southerly by that creek to Childs Road, and thence westerly by that road to the point of commencement.

Subdivision of Epping East

Commencing on Childs Road at the Darebin Creek; thence northerly by that creek to the Hendersons Road Drain; thence north-easterly by that drain to a point in line with the northern portion of Hendersons Road; thence easterly by a line in continuation of that northern portion of Hendersons Road to the South Morang to Thomastown SEC Transmission Line; thence south-westerly by that transmission line to Childs Road, and thence westerly by that road to the point of commencement.

Subdivision of Mill Park

Commencing on Childs Road at the Darebin Creek, thence easterly by Childs Road to the South Morang to Thomastown S.E.C. Transmission Line; thence north-easterly by that

transmission line to Centenary Drive; thence easterly by that drive to a point in line with the northern portion of Hendersons Road; thence easterly by a line to a point on the South Morang to Templestowe SEC Transmission Line in line with the northern portion of Hendersons Road; thence south-easterly by that transmission line to the Plenty River; thence generally south-westerly by that river to a point in line with the northern boundary of the Janefield Training Centre; thence westerly by a line and that boundary to Plenty Road; thence southerly by that road to McKimmies Road; thence westerly by that road to the Darebin Creek and thence generally north-westerly by that creek to the point of commencement.

Subdivision of Plenty

Commencing on the South Morang to Templestowe SEC Transmission Line at a point in line with the northern portion of Hendersons Road; thence south-easterly by the South Morang to Templestowe SEC Transmission Line to the Plenty River; thence generally south-easterly and north-easterly by that river to a point in line with the northern portion of Hendersons Road, and thence westerly by a line to the point of commencement.

Subdivision of Thomastown

Commencing at the intersection of Cooper Street and High Street; thence south-westerly by High Street to Childs Road; thence easterly by that road to the Darebin Creek; thence generally south-easterly and south-westerly by that creek to the southern boundary of the City of Whittlesea; thence westerly by that boundary to the Merri Creek; thence generally northerly by that creek to Cooper Street and thence easterly by that street to the point of commencement.

DISTRICT Wantirna

Subdivision of Wantirna

Commencing at the intersection of the Burwood Highway and Scoresby Road; thence north-easterly by Scoresby Road and Bayswater Road to the Dandenong Creek; thence generally westerly and south-westerly by that creek to Boronia Road; thence south-easterly by that road to Amesbury Avenue; thence generally south-westerly by that avenue and Harold Street to Templeton Street; thence south-westerly by that street to the Burwood Highway; thence westerly by that highway to Dandenong Creek; thence generally southerly by that creek to the Corhanwarrabul Creek; thence north-easterly by that creek to its junction with Monbulk Creek; thence further north-easterly by that creek to the eastern boundary of Knox Park; thence northerly by that boundary to Ferntree Gully Road; thence north-easterly by that road to Dobson Street;

thence northerly by that street to the Burwood Highway; and thence north-westerly by that highway to the point of commencement.

DISTRICT Warrandyte

Subdivision of Mooroolbark

Commencing on the Melbourne to Lilydale Railway at Mt Dandenong Road; thence generally north-easterly by that railway to Mooroolbark Road; thence south-easterly by that road to Hull Road; thence generally south-westerly by that road to the western boundary of the Shire of Lilydale; thence generally southerly by the shire boundary to Mt Dandenong Road, and thence westerly by that road to the point of commencement.

Subdivision of Mooroolbark East

Commencing at the junction of Cambridge Road with Hull Road; thence north-easterly and easterly by Hull Road to Olinda Creek; thence southerly by that creek to Swansea Road; thence southerly by that road to Edinburgh Road; thence north-westerly and northerly by that road to Belfast Road; thence south-westerly by that road to Cardigan Road; thence westerly, northerly and westerly by that road to Pembroke Road; thence southerly by that road to Lawson Road; thence south-westerly by that road to Cambridge Road, and thence north-westerly by that road to the point of commencement.

Subdivision of Warrandyte

Commencing at the junction of Mullum Mullum Creek and the Yarra River; thence generally north-easterly by the Yarra River to a point in line with the Coldstream West Road; thence easterly by a line and Coldstream West Road to Edward Road; thence southerly by that road to the Maroondah Highway; thence generally easterly by that highway to Mooroolbark Road; thence southerly, south-westerly, and south-easterly by that road to the Hawthorn to Lilydale Railway; thence south-easterly by that railway to Kent Avenue; thence generally north-westerly by that avenue to the Maroondah Highway; thence north-easterly by that highway to Yarra Road; thence generally north-easterly and north-westerly by that road to Plymouth Road, which forms part of the northern boundary of the City of Ringwood; thence westerly, southerly, westerly and southerly by the city boundary to the Mullum Mullum Creek; and thence generally north-westerly by that creek to the point of commencement.

DISTRICT Warrnambool

Subdivision of Warrnambool

Commencing on the sea coast where the western boundary of the Parish of Yambuk abuts thereon; thence generally northerly by that

1462 G 19 16 May 1990

boundary to the southern boundary of the Township of Yambuk; thence westerly, northerly and easterly by the southern, western and northern boundaries of that township to the Shaw River; thence north-easterly by that river to the northern boundary of the Parish of Yambuk; thence easterly by that boundary and southerly by the eastern boundary of that parish to Spencer Road; thence easterly and generally north-easterly by that road to the Moyne River; thence generally northerly by that river to the Orford-Warrong Road; thence westerly by that road to the western boundary of the Parish of Warrong; thence generally northerly by that boundary and the western boundaries of the Parishes of Willatook, Kangertong and Minhamite to the southern boundary of the Parish of Langulac; thence westerly by that boundary and generally northerly by the western boundary of that parish to the southern boundary of the Shire of Mount Rouse; thence easterly and generally south-easterly by the boundary to the western boundary of the Parish of Caramut; thence northerly and easterly by the western and northern boundaries of that parish to the western boundary of the Shire of Mortlake; thence north-easterly by that boundary to the Hopkins River; thence generally southerly by that river to the northern boundary of the Parish of Connewarren; thence easterly by the northern boundaries of the last named parish and the Parishes of Mortlake and Wooriwyrite to the Mount Emu Creek; thence generally southerly by that creek to the north-eastern angle of the Parish of Ecklin; thence southerly by the eastern boundaries of that parish and the Parish of Brucknell to Curdies River; thence generally south-westerly and south-easterly by that river and Curdies Inlet to the sea coast; and thence generally north-westerly by the sea coast to the point of commencement. (To include the islands adjacent to the sea coast.)

Subdivision of Woorndoo

Commencing at the south-eastern angle of the Parish of Darlington; thence generally westerly by the southern boundaries of the Parishes of Darlington, Darlington West, Toorak and Hexham East to the Hopkins River; thence generally northerly by that river to the northern boundary of the Shire of Mortlake; thence easterly and southerly by the northern and eastern boundaries of that shire to the road forming the northern boundary of allotment 6AA, section 11, Parish of Jellalabad; thence easterly by that road, and the road forming the northern boundary of allotment 6AB, to the eastern angle of that allotment; thence south-westerly by a road to the road forming the eastern boundary of allotment 5AA; thence southerly by that road, a line, a road and a line to a point in line with the southern

Victoria Government Gazette

boundary of allotment 2, section 17, Parish of Darlington; thence westerly by a line to the south-eastern angle of that allotment; and thence south-easterly by a road to the point of commencement.

DISTRICT Werribee

Subdivision of Werribee

Commencing on the shore of Port Phillip Bay at the mouth of Little River; thence generally north-westerly by that river to its junction with Balliang Creek; thence further north-westerly by Balliang Creek to the Geeling-Bacchus Marsh Road; thence north-easterly by that road to Davis Lane; thence westerly by that lane to the Balliang Creek; thence generally northerly by that creek to the southern boundary of the Parish of Parwan; thence generally easterly by that boundary to the road forming the eastern boundary of the parish; thence northerly by that road, Davis Road, Norton Road and a line to the Werribee River; thence generally easterly and south-easterly by that river to a point in line with Boundary Road; thence easterly by a line, Boundary Road and the northern boundary of the Shire of Werribee to the Kororiot Creek; thence generally south-easterly by that creek to the Geelong and Melbourne Railway; thence south-westerly by that railway to the western boundary of section 10, Parish of Truganina; thence southerly by the western boundaries of sections 10 and 7 and a line to Queen Street; thence north-westerly by that street to Merton Street; thence generally southerly by that street to Skeleton Creek; thence generally south-easterly and easterly by that creek to the shore of Port Phillip Bay; and thence generally south-westerly by the shore of Port Phillip Bay to the point of commencement.

DISTRICT Whittlesea

Subdivision of Castella

Commencing at the south-eastern angle of allotment 66B Parish of Tarrawarra North, being a point on the Great Dividing Range; thence generally westerly by that range to the eastern boundary of Kinglake National Park, being a point on the northern boundary of the Shire of Healesville and thence generally northerly and generally south-easterly by that boundary to the point of commencement.

Subdivision of Craigieburn

Commencing at the north-western angle of allotment B, section 23, Parish of Yuroke; thence easterly by the northern boundary of that parish to the Hume Highway; thence south-easterly by that highway to Somerton Road; thence westerly by that road and a line to Deep Creek; thence northerly by that creek to the road forming the southern boundary of allotment A, section 17 Parish of Bulla Bulla; thence easterly by that road and Craigieburn Road West to the south-eastern

angle of section 22, Parish of Yuroke; and thence northerly by the eastern boundary of that section to the point of commencement.

Subdivision of Hurstbridge

Commencing on the Yarra River at a point in line with Reynolds Road; thence northerly by a line and Reynolds Road, the western boundary of Research Park, Maroong Drive and a line in continuation to Margaret Street; thence easterly by that street to Ingrams Road; thence northerly by that road to Allendale Road; then westerly by that road to the western boundary of the Shire of Eltham; thence generally northerly by that Shire boundary to the Diamond Creek; thence generally northerly by that creek to the creek known as Tributary 6304; thence south-easterly by that creek to the Heidelberg-Kinglake Road; thence north-easterly by that road to Gosfield Road; thence easterly by that road to a line in continuation with Mills Road; thence southerly by that line and Mills Road to Cherry Tree Road; thence generally easterly by that road to the Kangaroo Ground-St Andrews Road; thence southerly by that road to Alma Road; thence south-easterly by that road to the Eltham-Yarra Glen Road; thence easterly by that road to the western boundary of the Shire of Healesville; thence generally north-easterly by that boundary to Skyline North Road; thence generally southerly by that road to the Eltham-Yarra Glen Road; thence south-westerly by that road to Skyline Road; thence south-westerly by that road to the northern angle of allotment 50; thence generally south-easterly by the north-eastern boundary of that allotment and a line to the Yarra River; and thence generally south-westerly by that river to the point of commencement.

Subdivision of Konagaderra

Commencing on the northern boundary of the Shire of Bulla at the Konagaderra Creek; thence south-easterly by that creek to the Deep Creek; thence north-easterly by that creek to the northern boundary of the Shire of Bulla; and thence westerly by that boundary to the point of commencement.

Subdivision of Lancefield

Commencing on the eastern boundary of the Parish of Havelock at the road forming the northern boundary of allotment 69, section C; thence northerly by that parish boundary to Deep Creek; thence generally north-easterly by that creek to Boyd Creek; thence generally northerly by that creek to the road forming the northern boundary of allotment 18, section A, Parish of Bylands; thence south-easterly and easterly by that road to the southern angle of allotment 9, being a point on the eastern boundary of the Shire of Romsey; thence generally north-westerly

by that boundary to the southern boundary of the Shire of Pyalong; thence generally easterly by that boundary and generally northerly by the eastern boundary of that shire to the southern boundary of allotment 27A, section A, Parish of Puckapunyal; thence westerly and northerly by the roads forming the southern and western boundaries of allotment 27A to the road forming the southern boundary of allotment 24; thence westerly by that road to the southwestern angle thereof; thence northerly and easterly by the western and northern boundaries of the last named allotment to the south-eastern angle of allotment 23; thence northerly by the western boundary of allotment 22A, a line, the western boundaries of allotments 22, 21, a line and the western boundaries of allotments 19, 15 and 12A to the northern boundary of allotment 14A; thence westerly by that boundary to the north-western boundary of allotment 12A; thence north-easterly by that boundary and a line to the south-western boundary of allotment 12B; thence generally south-easterly by that boundary and the southern boundary of allotment 4A, section C, Parish of Northwood to the south-eastern angle thereof; thence northerly by the eastern boundaries of allotments 4A and 4 to the north-eastern angle of the last named allotment; thence westerly by the northern boundaries of that allotment and allotment 4B to a point in line with the western boundary of allotment 5A; thence northerly by a line to the eastern boundary of the Parish of Puckapunyal; thence generally northerly by that boundary and generally westerly by the northern boundaries of that parish and the Parish of Warrwituc and generally south-westerly by the western boundary of that parish to the northern boundary of the Parish of Tooborac; thence westerly by that boundary to Wild Duck Creek; thence generally south-easterly by that creek to the western boundary of the Eastern Riding of the Shire of Mclvor; thence generally south-easterly, southerly, westerly and southerly by that boundary to the southern boundary of the Shire of Mclvor; thence generally south-easterly, southerly and westerly and southerly by that boundary to the north-eastern corner of the Shire of Kyneton; thence generally southerly and westerly by the eastern boundary of that shire to the north-western angle of the Shire of Romsey; thence generally southerly by the western boundary of that shire to the southern boundary of the Parish of Rochford; thence south-easterly by that boundary to the road forming the north-western boundary of allotment 115; thence north-easterly by that road to the Heskett-Kerrie Road; thence south-easterly by that road to Bolland Creek; thence generally south-easterly by that creek to Sutherlands Road; thence easterly by that road, a line and Heath

1464 G 19 16 May 1990

Lane to the road forming the southern boundary of allotment 16B, section B, Parish of Havelock; and thence south-easterly and easterly by that road to the point of commencement.

Subdivision of Mill Park North

Commencing at a point on Centenary Drive in line with the northern portion of Hendersons Road; thence north-easterly and south-easterly by Centenary Drive to a point in line with the northern portion of Hendersons Road and thence westerly by a line to the point of commencement.

Subdivision of Mt. Slide

Commencing at the north-eastern angle of the Parish of Queenstown, being point on the boundary of the Shire of Healesville; thence generally northerly and north-easterly by that boundary to the eastern boundary of Kinglake National Park, and thence generally south-westerly by that boundary to the point of commencement.

Subdivision of South Morang

Commencing at a point where the South Morang to Templestowe SEC Transmission line crosses Plenty Road; thence south-easterly by that transmission line to a point in line with the northern portion of Hendersons Road; thence westerly by a line to a point on Plenty Road in line with the northern portion of Hendersons Road, and thence north-easterly by Plenty Road to the point of commencement.

Subdivision of St. Andrews

Commencing on the Eltham-Yarra Glen Road at Watsons Creek; thence westerly by that road to Alma Road; thence north-westerly by that road to Kangaroo Ground-St. Andrews Road; thence northerly by that road to Cherry Tree Road; thence generally westerly by that road to Mills Road; thence northerly by that road and a line in continuation to Gosfield Road; thence westerly by that road to Heidelberg-Kinglake Road; thence south-westerly by that road to the creek known as Tributary 6304; thence north-westerly by that creek to Diamond Creek; thence south-westerly by that creek to Arthurs Creek being a point on the western boundary of the Shire of Eltham; thence generally north-easterly, south-easterly and southerly by the shire boundary to the north-eastern angle of allotment 38A, Parish of Queenstown, being a point on the boundary of the Kinglake National Park; thence westerly and generally southerly by that park boundary to the eastern boundary of the Shire of Eltham; and thence south-westerly by the shire boundary to the point of commencement.

Subdivision of Westbridge

Commencing at a point on Margaret Street in line with the northerly prolongation of Maroong Drive; thence north-easterly by Margaret Street

Victoria Government Gazette

to Ingrams Road; thence northerly by that road to Allendale Road; thence westerly by that road to the eastern boundary of the Shire of Diamond Valley; thence westerly by the Shire boundary to a point in line with Maroong Drive, and thence southerly by a line to the point of commencement.

Subdivision of Whittlesea

Commencing at the point where Sunday Creek intersects the northern boundary of the Shire of Broadford; thence westerly and southerly by the northern and western boundaries of that shire to the northern boundary of the Shire of Kilmore; thence generally westerly, south-easterly and southerly by the northern and western boundaries of that shire to the southern angle of allotment 9, section A, Parish of Bylands; thence westerly by a road to Boyd Creek; thence southerly by that creek to Deep Creek; thence south-westerly by that creek to the eastern boundary of the Parish of Havelock; thence southerly by that boundary to the northern boundary of the Parish of Bolinda; thence easterly by that boundary to Konagaderra Creek; thence generally southerly by that creek and Deep Creek to the road forming the southern boundary of allotment A, section 17, Parish of Bulla Bulla; thence easterly by that road and Craigieburn Road West to the south-eastern angle of section 22, Parish of Yuroke; thence northerly by the eastern boundary of section 22, to the north-western angle of allotment B, section 23; thence easterly by the northern boundary of the Parish of Yuroke to the Hume Highway; thence south-easterly by the Hume Highway to Cooper Street; thence generally easterly by that street and further easterly by Hendersons Road and in a line in continuation to the Plenty River; thence generally northerly by that river to a point in line with Worns Lane; thence easterly by a line, Worns Lane and a line to Heard Avenue; thence northerly by that avenue and Yan Yean Road to Bannons Lane; thence generally easterly by that lane to Haleys Gully Road; thence generally south-easterly by that road to the Hurstbridge-Arthurs Creek Road; thence generally southerly and easterly by that road to Diamond Creek, which forms part of the western boundary of the Shire of Eltham; thence generally northerly and south-easterly by the western, northern and eastern boundaries of that shire to the to the northern boundary of the Shire of Healesville; thence north-easterly by that shire boundary to the Great Dividing Range; thence generally easterly by that range to Mount St Leonard; thence north-easterly by a direct line to where the southern boundary of the Parish of Granton intersects the watershed between the Acheron River and the Murrindindi River; thence

generally northerly by that watershed to a point in line with the southern boundary of allotment 40A, section A, Parish of Murrindindi; thence westerly by a line, the southern boundaries of allotments 40A and 40 to the road forming the south-western boundary of the latter allotment; thence south-westerly by that road to the south-eastern angle of allotment 37; thence northerly and westerly by the eastern and northern boundaries of that allotment; and further westerly by a road and a line to the Murrindindi River, thence generally north-westerly by that river to the Yea River, thence southerly by that river to the Ti Tree Creek, thence generally westerly by that creek to a road forming the northern boundary of allotment 201A, Parish of Yea; thence generally north-westerly by that road to the road forming the northern boundary of allotment 212E; thence westerly by that road to the Whittlesea Yea Road; thence generally westerly by that road to a road forming the western boundary of allotment 196; thence north-westerly by that road to the south-eastern angle of allotment 255; thence westerly and northerly by the southern and western boundaries of that allotment to the south eastern angle of allotment 108; thence westerly by the southern boundary of that allotment to the road forming the northern boundary of allotment 108A; thence generally north-westerly and westerly by that road to the road forming the western boundary of allotment 112C, Parish of Windham; thence southerly by that road to the road forming the northern boundary of allotment 113B; thence westerly by that road and a line to the King Parrot Creek; thence generally north-westerly and north easterly by that creek to the Goulburn Valley Highway; thence generally north-westerly by that highway to the western boundary of the Parish of Windham; thence generally southerly by that parish boundary to the northern boundary of the Parish of Kerrisdale; thence generally westerly by that parish boundary to the north-western angle of allotment 10C, section D; thence easterly, generally southerly and westerly by the northern, eastern and southern boundaries of that allotment, southerly and westerly by the eastern and southern boundaries of allotment 10 and further westerly by a line, the northern boundary of allotment 13 and a line to the Dabyminga Creek; thence generally north-westerly by that creek to the northern boundary of the Shier of Broadford; and thence westerly by that shire boundary to the point of commencement.

Subdivision of Yarrambat

Commencing at the junction of Worns Lane with Yan Yean Road; thence north-easterly by Yan Yean Road to Heard Avenue; thence southerly by that avenue to a point in line with

Worns Lane and thence westerly by a line to the point of commencement.

DISTRICT Williamstown

Subdivision of Altona

Commencing on the shore of Port Phillip Bay at the mouth of Skeleton Creek; thence generally westerly and north-westerly by that creek to Merton Street; thence northerly by that street to Queen Street; thence south-easterly by that street to a point in line with the western boundary of section 7, Parish of Truganina; thence northerly by a line and the western boundaries of section 7 and 10 to the Geelong and Melbourne Railway; thence north-easterly by that railway to Kororoi Creek; thence generally south-easterly by that creek to the shore of Port Phillip Bay; and thence generally south-westerly by that shore to the point of commencement.

Subdivision of Williamstown

Commencing on the shore of Port Phillip Bay at the mouth of Kororoi Creek; thence generally westerly and north-westerly by that creek to the West Gate Freeway; thence north-easterly by that freeway to the northern boundary of the City of Altona; thence easterly by that city boundary to a point in line with New Street; thence southerly by a line and that street to Blackshaws Road; thence easterly by that road to Johnston Street; thence southerly by that street to Mason Street; thence westerly by that street to Challis Street; thence southerly by that street and a line to the Geelong and Melbourne Railway; thence north-easterly by that railway to Melbourne Road; thence south-easterly by that road to Yarra Street; thence easterly by that street and a line to Hobsons Bay; and thence generally south-easterly and westerly by the shores of Hobsons Bay and Port Phillip Bay to the point to commencement.

Given under my hand and the seal of
Victoria on 1 May 1990

(L.S.) J. DAVIS McCAUGHEY

By His Excellency's Command

R. W. WALSH

Minister for Property and Services

Constitution Act 1975

PROCLAMATION

I, J. Davis McCaughey, Governor of Victoria, acting with the advice of the Executive Council and under section 35 (3) (c) of the *Constitution Act 1975* proclaim the names and boundaries of the subdivisions of the Electoral Provinces as set out in the following Schedule.

1466 G 19 16 May 1990

**NAMES AND BOUNDARIES FOR
SUBDIVISIONS OF ELECTORAL
PROVINCES**

**PROVINCE Ballarat
Subdivision of Ararat**

Commencing on the northern boundary of the Shire of Mortlake where the Back Creek abuts thereon; thence generally northerly by Back Creek to the western boundary of the Parish of Wickcliffe South; thence generally northerly and easterly by that boundary to the Hopkins River; thence generally north-easterly by that river to the north-eastern angle of allotment 12, section A (Burrumbeep Estate), Parish of Merrymuebla; thence westerly by a road to the north-western angle of allotment 8, section A, and southerly by a road to the south-eastern angle of allotment 6, section A; thence north-westerly and westerly by a road to the north-western angle of allotment 11A, Parish of Kalymna; thence southerly by a road, being part of the western boundary of the Parish of Kalymna, to the south-eastern angle of the Parish of Nekeeya; thence westerly, northerly and easterly by the southern, western and northern boundaries of that parish to the western boundary of the Parish of Moyston West; thence northerly by that boundary and the western boundary of the Parish of Jallukar to the northern boundary of the Shire of Ararat; thence easterly by that shire boundary and south-easterly by the north-eastern boundary of the Shire of Ripon to the western shore of Lake Burrumbeet; thence southerly and easterly by the western and southern shores of that lake to the Burrumbeet Creek being a point on the boundary of the Shire of Ripon; thence southerly by the shire boundary to the northern boundary of the Parish of Scarsdale; thence westerly by the northern boundary of that parish and westerly, southerly, and westerly by the northern boundary of the Parish of Argyle to the Mount Emu Creek, and thence south-westerly by that creek and westerly by the northern boundary of the Shire of Mortlake to the point of commencement.

Subdivision of Avon

Commencing on Richardson River at the Laen-Cope Cope Road; thence south-westerly by the Richardson River to the St. Arnaud-Banyena Road, being a point on the most southern boundary of the Shire of Donald; thence easterly, northerly, easterly and northerly by the shire boundary to the Laen-Cope Cope Road, and thence westerly by that road to the point of commencement.

Subdivision of Ballan

Commencing at the south-eastern angle of the Shire of Ballan; thence northerly and westerly by the shire boundary to northern angle of the Shire

Victoria Government Gazette

of Bungaree; thence generally south-easterly and south-westerly by the eastern and southern boundaries of that shire to the western boundary of the Parish of Warrenheip; thence southerly by that boundary to the road forming the northern boundary of allotment 4, section 21; thence easterly by that road to the Geelong and Ballarat Railway; thence south-easterly by that railway to a point in line with the road forming the south-eastern boundary of allotment 13, section 20A; thence south-westerly by a line and that road and westerly by the road forming the southern boundary of the parish to the north-western angle of allotment 7B, section 18, Parish of Buninyong; thence southerly by a road to the Yendon No. 2 Road; thence north-easterly by that road to the north-western angle of allotment 7, section 5; thence southerly by a road, the western boundaries of allotments 11A and 23, section 8, and a road to the south-eastern angle of allotment 1, section 3, Parish of Clarendon; thence south-easterly by a road to the Williamson Creek; and thence south-westerly by that creek and south-easterly by the Leigh River to the southern boundary of the Shire of Buninyong; thence easterly and northerly by the shire boundary to the south-western angle of the Shire of Ballan, and thence easterly by the shire boundary to the point of commencement.

Subdivision of Ballan North

Commencing at the north-eastern angle of allotment 3 section M, Parish of Trentham, being a point on the northern boundary of the Shire of Ballan; thence north-easterly and south-easterly by that shire boundary to a point on the direct line between the north-eastern angle of allotment 3, section M, Parish of Trentham and the south-western angle of allotment 19, section 11, Parish of Blackwood and thence westerly by the direct line between the aforesaid allotments to the point of commencement.

Subdivision of Balliang

Commencing on the eastern boundary of the Shire of Bacchus Marsh at the road forming the northern boundary of allotment 17, section A, Parish of Balliang; thence westerly by that road and the northern boundaries of allotments 108 and 107 to the western boundary of the Shire of Bacchus Marsh; and thence generally southerly and north-easterly by the shire boundary to the point of commencement.

Subdivision of Balliang East

Commencing at the junction of Davis Lane with the Geelong-Bacchus Marsh Road; thence south-westerly by the Geelong-Bacchus Marsh Road to the western boundary of the City of Werribee; thence generally north-westerly by that boundary to Davis Lane and thence easterly by that lane to the point of commencement.

Subdivision of Berringa

Commencing at a point on the Mount Misery Creek in line with the eastern boundary of allotment 18, section C, Parish of Lynchfield; thence southerly by a line, the eastern boundary of that allotment and a line in continuation to the road forming the western boundary of allotment 13, section D; thence south-westerly by that road to the southern boundary of the Parish of Lynchfield; thence generally westerly by that boundary to the Mount Misery Creek, and thence north-easterly by that creek to the point of commencement.

Subdivision of Black Range

Commencing at the north-eastern angle of allotment 52, section Y, Parish of Mokepilly being a point on the northern boundary of the Shire of Ararat; thence generally north-easterly and south-easterly by a road to the south-eastern angle of allotment 54; thence south-easterly by a road to the south-western angle of allotment 16; thence easterly by a road to the north-eastern angle of allotment 14, Section 3, Parish of Concongella South; thence southerly and easterly by the western and southern boundaries of allotment 13 and southerly by the western boundary of allotment 28 to the northern boundary of the Shire of Ararat, and thence north-westerly by the shire boundary to the point of commencement.

Subdivision of Brisbane Ranges

Commencing on the western boundary of the Shire of Corio at the north-western angle of allotment 175, Parish of Yowang; thence easterly by the northern boundary of that allotment, a road, the northern boundary of allotment 1A, No section, Parish of Wurdi-Youang and a road to the Melbourne to Geelong Railway; thence north-easterly by that railway to the eastern boundary of the Shire of Corio and thence generally north-westerly, generally westerly, and generally southerly by the shire boundary to the point of commencement.

Subdivision of Clunes

Commencing on the boundary of the Shire of Talbot and Clunes at the north-western angle of the Parish of Beckworth; thence easterly by the northern boundary of that parish and the northern boundaries of the Parishes of Clunes and Smeaton to the eastern boundary of the Shire of Talbot and Clunes; and thence generally southerly, westerly and northerly by the shire boundary to the point of commencement.

Subdivision of Daylesford

Commencing on the Loddon River at the northern boundary of the Shire of Daylesford and Glenlyon; thence generally westerly and southerly by the northern and western boundaries

of that shire to the northern angle of allotment 13M, section 2, Parish of Campbelltown; thence southerly, westerly and northerly by the eastern, southern and western boundaries of that allotment to the western boundary of the Shire of Daylesford and Glenlyon; thence generally southerly and north-easterly by the shire boundary to the Coliban River; thence generally north-easterly by that river to the Daylesford-Trentham Road; thence north-westerly, south-westerly, north-westerly, westerly and south-westerly by that road to Lockheeds Road; thence north-westerly by that road to the southern boundary of allotment 14, section 2, Parish of Coliban; thence westerly by that boundary and northerly by the western boundary of that allotment to its north-western angle; thence north-westerly by a direct line to the south-eastern angle of allotment 1A, section 1A; thence northerly by the eastern boundary of that allotment and a road to the Malmesbury-Daylesford Road; thence south-westerly by that road to Dyers Creek; and thence generally north-westerly by that creek and the Loddon River to the point of commencement.

Subdivision of Diggers Rest

Commencing at the junction of Watsons Road with the Calder Highway; thence south-easterly by that highway to Plumpton Road; thence southerly by that road to Holden Road; thence easterly by that road and the northern boundary of the City of Keilor to Jacksons Creek; thence generally easterly by that creek to Deep Creek; thence generally north-westerly by that creek to Bulla Road; thence generally north-westerly by that road to the Bulla-Diggers Rest Road; thence generally westerly by that road to Jacksons Creek; thence generally westerly by that creek to the road forming the northern boundary of allotment A, section 16, Parish of Holden; and thence south-westerly and westerly by that road and further westerly by Watsons Road to the point of commencement.

Subdivision of Eureka

Commencing at the intersection of the eastern boundary of the City of Ballarat and the North-Western Railway; thence north-westerly and westerly by that railway to a point in line with Victoria Street; thence south-westerly by a line and Victoria Street to Bridge Street; then westerly by Bridge Street, further westerly and north-westerly by Sturt Street to Learmonth Street; thence southerly by that street to the Ballarat-Carngham Road; thence westerly and south-westerly by that road to the road forming the eastern boundary of allotment 1C, section 11, Parish of Haddon; thence southerly by that road to the south-eastern angle of allotment 17C, section 14A, Parish of Carngham; thence southerly by a direct line to the north-eastern

angle of allotment 2, section 15A, Parish of Smythesdale; thence southerly by a road to the southern boundary of allotment 6; thence westerly by the southern boundary of allotments 6 and 7 and southerly by the western boundary of allotment 8 to Tannery Road; thence south-easterly by that road and Hillcrest Road to the northern boundary of the Parish of Scarsdale; thence north-easterly, south-easterly and southerly by that parish boundary to the south-eastern angle of that parish; thence southerly by a direct line to the north-eastern boundary of allotment 3A, section B, Parish of Lynchfield; thence south-easterly by the boundaries of that allotment and allotment 2 to the south-eastern angle of the last mentioned allotment; thence south-easterly by a direct line to the north-eastern angle of allotment 1A, section C; thence southerly by the eastern boundaries of that allotment and allotment 1B and a line to the western boundary of allotment 13, section D; thence south-westerly by a road to the southern boundary of the Parish of Lynchfield; thence generally easterly by that boundary and the southern boundary of the Shire of Buninyong to the Leigh River; thence generally northerly by that river to Williamson Creek; thence generally north-easterly by that creek to the road forming the northern boundary of allotment 13A, section 3, Parish of Clarendon; thence north-westerly by that road to the road forming the south-eastern boundary of allotment 1; thence generally northerly by that road, the western boundaries of allotments 23 and 11A, section 8, Parish of Buninyong and a road to the north-western angle of allotment 7, section 5, being a point on the Yendon No. 2 Road; thence south-westerly by that road to the road forming the western boundary of allotment 14, section 3; thence northerly by that road to the northern boundary of the parish; thence easterly by that road to the eastern angle of allotment 9, section 20, Parish of Warrenheip; thence north-easterly by a road and a line in continuation to the Geelong and Ballarat Railway; thence north-westerly by that railway to a point in line with the road forming the northern boundary of allotment 1, section 20A; thence westerly by a line and that road to the western boundary of the parish; and thence northerly by that boundary and further northerly by the eastern boundary of the City of Ballarat to the point of commencement.

Subdivision of Gisborne

Commencing at the junction of Watsons Road with the Calder Highway; thence south-easterly by that highway to Plumpton Road; thence southerly by that road to the northern boundary of the Parish of Kororoit; thence westerly by the northern boundaries of the Parishes of Kororoit

and Djerriwarrh to the eastern boundary of the Shire of Bacchus Marsh; thence generally south-westerly by that boundary to the road forming the northern boundary of allotment 17, section A, Parish of Balliang; thence westerly by that road and the northern boundaries of allotments 108 and 107 to the western boundary of the Shire of Bacchus Marsh; thence generally northerly by that boundary to the southern boundary of the Shire of Kyneton; thence westerly by that boundary to a point on the direct line between the northern angle of allotment 54, section 7, Parish of Blackwood and the south-western angle of former allotment 7, section 11 (now Reserved Forest); thence northerly by that line and north-westerly by a road to the north-western angle of allotment 14; thence south-westerly by a direct line to the south-eastern angle of allotment 19, section 11; thence westerly by a line towards the north-eastern angle of allotment 3, section M, Parish of Trentham to a point on the southern boundary of the Shire of Kyneton south of allotment N, Parish of Blackwood; thence generally north-westerly, south-westerly and westerly by the shire boundary to the Coliban River; thence generally north-easterly by that river to the Daylesford-Trentham Road; thence north-westerly, south-westerly, north-westerly, westerly and south-westerly by that road to Lockheeds Road; thence north-westerly by that road to the southern boundary of allotment 14, section 2, Parish of Coliban; thence westerly by that boundary and northerly by the western boundary of that allotment to its north-western angle; thence north-westerly by a direct line to the south-eastern angle of allotment 1A, section 1A; thence northerly by the eastern boundary of that allotment and a road to the Malmesbury-Daylesford Road; thence south-westerly by that road to Dyers Creek; thence generally north-westerly by that creek and the Loddon River to the northern boundary of the Shire of Daylesford and Glenlyon; thence generally easterly by that boundary to the western boundary of the Shire of Kyneton; thence generally north-easterly and generally southerly by the northern and eastern boundaries of that shire to the eastern boundary of the Shire of Newham and Woodend; thence generally southerly by the shire boundary to the eastern boundary of the Shire of Gisborne; thence generally southerly by that boundary to the northern boundary of the Shire of Bulla; thence easterly by that boundary to the Konagaderra Creek; thence generally south-easterly that creek and southerly by the Deep Creek to Bulla Road; thence generally north-westerly by that road to Jacksons Creek; thence generally westerly by that creek to a point in line with the road forming the north-western boundary of allotment A, section 16, Parish of Holden; thence south-westerly by a

Victoria Government Gazette

line and that road to Watsons Road; and thence westerly by that road to the point of commencement.

Subdivision of Glenbrae

Commencing on the Western Highway at the south-western angle of allotment 2, section 9, Parish of Ercildoun, being a point on the southern boundary of the Shire of Lexton; thence westerly and north-westerly by the shire boundary to the northern boundary of the County of Ripon; thence generally easterly and south-easterly by that county boundary to the eastern boundary of section 31, Parish of Ercildoun; thence generally southerly by the eastern boundaries of sections 31, 2, 3 and 6 to Learmonth Road; thence westerly by that road to the eastern boundary of allotment 3, section 8; thence generally southerly by that boundary, the eastern boundary of allotment 4, section 7 and a line in continuation with the last mentioned allotment to the North-Western Railway; thence generally westerly by that railway to the western boundary of allotment 2, section 9; and thence southerly by that boundary to the point of commencement.

Subdivision of Gong Gong

Commencing at the south-western angle of allotment 10, section 24, Parish of Warrenheip, being a point on the southern boundary of the Shire of Bungaree; thence generally north-easterly, north-westerly and south-westerly by the southern, eastern and northern boundaries of that shire to the north-eastern angle of allotment 4, section 5, Parish of Dean; thence further south-westerly by a road to the south-eastern angle of allotment 2L; thence northerly by the eastern boundaries of that allotment and allotments 2K and 2J to the northern boundary of the Shire of Bungaree; thence generally westerly by that boundary to the road forming the western boundary of allotment 1B, section 23, Parish of Bungaree; thence southerly by that road to the southern boundary of allotment 3A, section 4, Parish of Creswick; thence westerly by that boundary and the southern boundary of allotment 3B and northerly by the western boundary of the latter allotments to Slaty Creek; thence south-westerly by that creek to a point in line with the western boundaries of allotment 9; thence generally southerly by a line and the western boundaries of allotments 9 and 11 to the road forming the southern boundary of the parish; thence westerly by that road to Sawpit Creek; thence south-westerly by that creek to Shuttleworth Road; thence southerly by that road to James Hill Road; thence south-westerly by that road to Codes Forest Road; thence southerly by that road to White Swan Road; thence south-easterly by that road to the western boundary of allotment 1, section S, Parish of Ballarat; thence

G 19 16 May 1990 1469

southerly by the western boundaries of allotments 1 and 2 and easterly by the southern boundaries of the latter allotment and allotment 3 and generally south-westerly by a 30.18 metre road to the northern boundary of allotment 9A; thence westerly and southerly by the northern and western boundaries of that allotment and further southerly by a road to the southern boundary of allotment 9C; thence easterly by the southern boundaries of allotments 9C, 8B and 8C to Gong Gong Creek; thence south-westerly by that creek and the Yarowee River to the northern boundary of the City of Ballarat; and thence easterly and southerly by the northern and eastern boundaries of the City of Ballarat to the point of commencement.

Subdivision of Lake Burrumbeet

Commencing on the shore of Lake Burrumbeet at Burrumbeet Creek; thence westerly and northerly by the shore of Lake Burrumbeet to the eastern boundary of the Shire of Ripon; and thence south-easterly by a line crossing Lake Burrumbeet to the point of commencement.

Subdivision of Maryborough

Commencing on the boundary of the Shire of Talbot and Clunes at the north-western angle of the Parish of Beckworth; thence easterly by the southern boundaries of the Parishes of Amherst, Eglington and Glengower to the south-eastern angle of allotment 16D in the last mentioned parish; thence northerly and north-easterly by a road to the north-eastern angle of allotment 42A (Glengower Estate); thence generally easterly by the southern boundary of the Parish of Rodborough to Joyces Creek; thence generally northerly by Joyces Creek to the road forming the northern boundary of allotment 16 (Glengower Estate), Parish of Rodborough; thence westerly by that road, northerly and westerly by the road forming the northern boundary of allotment 15 to the north-western angle of the said allotment; thence north-westerly by a road to the north-eastern angle of allotment 2, section 11, in the last-named parish; thence westerly by a road and the northern boundaries of allotments 2, 2A and 2B, section 5, to the Tullaroop Creek; thence southerly by that creek to the northern boundary of allotment 11, section 5, Parish of Craigie; thence westerly by that boundary to the north-western angle of the said allotment; thence northerly by a road to the north-eastern angle of allotment 7, section 8; thence westerly by a road and the northern boundaries of allotments 13 and 14, section 2, to the north-western angle of the latter allotment; thence northerly by a road to the most northern angle of allotment 49, section 1 and further northerly by a line and the western boundary of

allotment 47J to the northern boundary of allotment 74; thence westerly by that boundary to the eastern boundary of allotment 74A; thence north-westerly by that boundary to the southern boundary of allotment 74B; thence easterly and northerly by the southern and eastern boundaries of allotment 74B to the south-western boundary of the land temporarily reserved for Public Recreation by Order in Council of 20 July 1885; thence south-easterly, north-easterly and north-westerly by the western, southern and eastern boundaries of that reserve and northerly by a road to the southern angle of allotment 16, section A; thence north-easterly and north-westerly by the southern and eastern boundaries of that allotment to its northern angle; thence due north by a line to the northern boundary of the last named parish; thence easterly by that boundary to the western boundary of the Parish of Carisbrook; thence generally northerly by that boundary and easterly by the northern boundary of the said parish to the Tullaroop Creek; thence generally northerly by that creek to the Loddon River; thence north-westerly by that river to the Bet Bet Creek; thence south-westerly by that creek to the south-eastern angle of allotment 41, section 2, Parish of Bet Bet; thence northerly and westerly by the northern boundary of the said parish to the north-western angle of allotment 2, section 3B; thence south-westerly by the Avoca and Dunolly Road to the most southern angle of allotment 11, section A, Parish of Natteyallock, being a point on the boundary of Shire of Bet Bet; thence south-westerly and south-easterly by the shire boundary to the western boundary of the Shire of Tullaroop; thence southerly by the shire boundary to the north-western angle of the Shire of Talbot and Clunes, and thence generally southerly and south-easterly by the shire boundary to the point of commencement.

Subdivision of Meredith

Commencing on the Leigh River at the south-western angle of the Parish of Bamganie; thence easterly by the southern boundary of that parish to the most western angle of allotment 7J, Parish of Coolebarghurk; thence further easterly by a line through that allotment to its eastern boundary; thence northerly and easterly by the southern boundary of the last named parish to the Moorabool River; thence north-westerly by that river to the northern boundary of the Parish of Darriwil; thence easterly by that boundary to the eastern boundary of the Shire of Bannockburn; thence generally northerly, westerly, southerly and again westerly by the shire boundary to the Leigh River, and thence south-easterly by that river to the point of commencement.

Subdivision of Metcalfe

Commencing on the northern boundary of the Shire of Metcalfe at the Coliban Main Channel; thence generally easterly by the shire boundary to the western boundary of the Shire of McIvor; thence southerly by the shire boundary to the south-western angle of the Parish of Langwornor; thence easterly by the southern boundary of that parish to the western boundary of allotment 5M, section 7, north-westerly, easterly and southerly by the boundaries of the said allotment to the southern boundary of the Parish of Langwornor; thence easterly by that boundary to the Wild Duck Creek; thence generally south-easterly by that creek to the western boundary of the former Eastern Riding of the Shire of McIvor, as described in *Government Gazette* 1956 pages 2665, 2666; thence generally south-easterly, southerly, westerly and southerly by that boundary to the south-eastern boundary of the Shire of McIvor; thence generally southerly by that boundary and westerly by the southern boundary of that shire to the eastern boundary of the Shire of Metcalfe; thence southerly, westerly and northerly by the shire boundary to the eastern boundary of the former Chewton Riding, Shire of Metcalfe as described in *Government Gazette* 1916 page 1996; thence northerly by that riding to the Calder Highway; thence south-easterly by that highway to the Coliban Main Channel; and thence generally northerly by that channel to the point of commencement.

Subdivision of Newbury

Commencing at the north-western angle of allotment 14, section 11, Parish of Blackwood; thence south-westerly by a direct line to the south-easterly angle of allotment 19, section 11; thence westerly by a line towards the north-eastern angle of allotment 3, section M, Parish of Trentham to a point on the southern boundary of the Shire of Kyneton South of allotment N, Parish of Blackwood; thence southerly and easterly by that shire boundary to a point on the direct line between the northern angle of allotment 54, section 7, Parish of Blackwood and the south-western angle of former allotment 7, section 11 (now Reserved Forest) and, thence northerly by that line and north-westerly by a road to the point of commencement.

Subdivision of Pyrenees

Commencing at the north-western angle of the Shire of Avoca; thence easterly and southerly by the shire boundary to the northern boundary of the Shire of Lexton; thence generally south-easterly and southerly by the shire boundary to the northern boundary of the County of Ripon; thence north-westerly and westerly by that

boundary to the south-western boundary of the Shire of Lexton; thence north-westerly by the shire boundary to the southern boundary of the Shire of Avoca; thence generally westerly by the shire boundary to the south-eastern angle of the Shire of Stawell; thence generally westerly by the shire boundary to the north-eastern angle of the Parish of Willam; thence southerly by the eastern boundary of that parish to the boundary of the Shire of Stawell and thence southerly, westerly, generally northerly, generally north-easterly and generally south-easterly by the shire boundary to the point of commencement.

Subdivision of Riddell

Commencing on the western boundary of the Shire of Romsey at the south-western angle of the Parish of Rochford; thence south-easterly by the southern boundary of that parish to the road forming the north-western boundary of allotment 115; thence north-easterly by that road to the Heskett-Kerrie Road; thence south-easterly by that road to Bollinda Creek; thence generally south-easterly by that creek to Sutherlands Road; thence easterly by that road, a line and Heath Lane to the road forming the southern boundary of allotment 16B, Parish of Havelock; thence south-easterly and easterly by that road to the eastern boundary of that parish; thence southerly by that boundary to the southern boundary of the Shire of Romsey, and thence generally westerly and northerly by the shire boundary to the point of commencement.

Subdivision of Smeaton

Commencing on the western boundary of the Shire of Creswick at the north-western angle of the Glendonald Pre-emptive Section; Parish of Tourello; thence easterly by the northern boundary of the Glendonald Pre-emptive Section to its north-eastern angle; thence south-easterly by the Clunes and Creswick Road to the north-western angle of allotment 8, section 2; thence easterly by a road to the south-western angle of allotment 102, Parish of Spring Hill; thence northerly by a road to the Birch Creek; thence south-easterly by that creek to the Creswick-Lawrence Road; thence north-easterly by that road to the Lawrence-Glengower Road; thence north-easterly and northerly by that road to Cemetery Road; thence easterly by that road and Estates Lane to the Werona-Kingston Road; thence generally north-easterly by that road to the eastern boundary of the Shire of Creswick, and thence generally north-westerly, westerly and southerly by the shire boundary to the point of commencement.

Subdivision of Staffordshire

Commencing at the south-eastern angle of allotment 2, section B Parish of Lynchfield, being

a point on the western boundary of the Shire of Buninyong; thence southerly and easterly by the shire boundary to the eastern boundary of allotment 1G, section C; thence southerly by that boundary, the eastern boundary of allotment 1A and a line in continuation to the Mount Misery Creek; thence north-easterly by that creek to a point in line with the northern boundary of allotment 1G and thence northerly by a direct line to the point of commencement.

Subdivision of Wattle Creek

Commencing on the Melbourne to Castlemaine Railway at the eastern boundary of the Parish of Chewton, being a point on the southern boundary of the Shire of Metcalf; thence northerly, generally westerly and southerly by the shire boundary to the Melbourne to Castlemaine Railway and thence easterly by that railway to the point of commencement.

Subdivision of Wendouree

Commencing at the south-western angle of the Parish of Beckworth; thence easterly by the southern boundaries of the Parishes of Beckworth and Clunes to the south-western angle of allotment 25 in the last mentioned parish; thence easterly by the southern boundary of that allotment and further easterly by Coghills Creek to the western boundary of the Parish of Tourello; thence southerly by that boundary to the southern boundary of allotment 8B, section 1, in the last mentioned parish; thence north-easterly by that boundary and the southern boundary of allotment 10A to the north-eastern angle of allotment 4, section 3; thence southerly by a road and easterly by the northern boundary of the Glendonald Pre-emptive Section to its north-eastern angle; thence south-easterly by the Clunes and Creswick Road to the north-western angle of allotment 8, section 2; thence easterly by a road to the south-western angle of allotment 102, Parish of Spring Hill; thence northerly by a road to the Birch Creek; thence south-easterly by that creek to the Creswick-Lawrence Road; thence north-easterly by that road to the Lawrence-Glengower Road; thence north-easterly and northerly by that road to Cemetery Road; thence easterly by that road and Estates Lane to the Werona-Kingston Road; thence generally north-easterly by that road to McLachlan Creek; thence generally south-easterly by McLachlan Creek to the road forming the northern boundary of former allotment 44B, section 2A, Parish of Wombat; thence south-westerly by that road to the north-eastern angle of the last mentioned allotment; thence south-easterly and south-westerly by the eastern and southern boundaries of that allotment to its south-western angle; thence south-westerly by a direct line to the north-eastern angle of allotment 104F, section B, Parish

1472 G 19 16 May 1990

of Bullarook thence generally southerly by the eastern boundary of the last named parish to the south-eastern angle of allotment 118c; thence westerly and northerly by the southern and western boundaries of that allotment, westerly by the southern boundary of allotment 118b and southerly by the eastern boundary of allotment 119b to the Rocky Lead Creek; thence south-easterly by that creek to the eastern boundary of allotment 3, section 14, Parish of Dean; thence southerly and westerly by the eastern and southern boundaries of that allotment and southerly and south-easterly by the eastern boundary of the last named parish to the northern boundary of the Shire of Bungaree; thence generally south-westerly by that boundary to the north-eastern angle of allotment 4, section 5, Parish of Dean; thence further south-westerly by a road to the south-eastern angle of allotment 2L; thence northerly by the eastern boundaries of that allotment and allotments 2k and 2j to the northern boundary of the Shire of Bungaree; thence generally westerly by that boundary to the road forming the western boundary of allotment 1b, section 23, Parish of Bungaree; thence southerly by that road to the southern boundary of allotment 3a, section 4, Parish of Creswick; thence westerly by that boundary and the southern boundary of allotment 3b and northerly by the western boundary of the latter allotments to Slaty Creek; thence south-westerly by that creek to a point in line with the western boundary of allotment 9; thence generally southerly by a line and the western boundaries of allotments 9 and 11 to the road forming the southern boundary of the parish; thence westerly by that road to Sawpit Creek; thence south-westerly by that creek to Shuttleworth Road; thence southerly by that road to James Hill Road; thence south-westerly by that road to Codes Forest Road; thence southerly by that road to White Swan Road; thence south-easterly by that road to the western boundary of allotment 1, section 5, Parish of Ballarat; thence southerly by the western boundaries of allotments 1 and 2 and easterly by the southern boundaries of the latter allotment and allotment 3 and generally south-westerly by a 30.18 metre road to the northern boundary of allotment 9a; thence westerly and southerly by the northern and western boundaries of that allotment and further southerly by a road to the southern boundary of allotment 9c; thence easterly by the southern boundaries of allotments 9c, 8b and 8c to Gong Gong Creek; thence south-westerly by that creek and the Yarrowee River to the northern boundary of the City of Ballarat; thence easterly and southerly by the northern and eastern boundaries of the City of Ballarat and further southerly by the western boundary of the Parish of Warrenheip to the North-Western

Victoria Government Gazette

Railway; thence north-westerly and westerly by that railway to a point in line with Victoria Street; thence south-westerly by a line and Victoria Street to Bridge Street; thence westerly by that street, further westerly and north-westerly by Sturt Street to Learmonth Street; thence southerly by that street to the Ballarat-Carngham Road; thence westerly and south-westerly by that road to the road forming the eastern boundary of allotment 1c, Section 11, Parish of Haddon; thence northerly by that road and a line to the Burrumbeet Creek; thence generally north-westerly by that creek to the shore of Lake Burrumbeet; thence north-westerly by the western boundary of the Shire of Ballarat to the southern boundary of suburban allotment 11, Parish of Brewster; thence westerly by a line and that road and northerly by the road forming the western boundary of that allotment to the Western Highway; thence westerly by that highway to the western boundary of allotment 2, section 9, Parish of Ercildoun; thence northerly by that boundary to the North-Western Railway; thence easterly by that railway to a point in line with the eastern boundary of allotment 4, section 9; thence northerly by a line and the eastern boundary of allotment 4 and north-easterly and northerly by the eastern boundary of allotment 3, section 8, to Learmonth Road; thence easterly by that road to the road forming the eastern boundary of section 6; thence generally northerly by the eastern boundaries of sections 6, 3, 2, 31 and 32 to the road forming the western boundary of the Parish of Addington; and thence northerly by that road to the point of commencement.

Subdivision of Westend

Commencing on the northern boundary of the Shire of Ararat at the north-western angle of allotment 25a, section 3, Parish of Concongella South; thence southerly and easterly by the western and southern boundaries of that allotment and easterly by the southern boundary of allotment 26 to the boundary of the Shire of Ararat, and thence northerly and westerly by the shire boundary to the point of commencement.

Subdivision of St. Arnaud

The whole of the Municipal Districts of the Town of St Arnaud and the Shire of Kara Kara.

Subdivision of Williamsons Creek

Commencing on the Leigh River at the south-eastern angle of the Parish of Enfield; thence northerly by the Leigh River to the southern boundary of the Shire of Buninyong; thence westerly and south-westerly by the shire boundary to the southern boundary of Parish of Enfield, and thence easterly by that boundary to the point of commencement.

Subdivision of Wombat

Commencing on the eastern boundary of the Shire of Creswick at the road forming the northern boundary of former allotment 44B, section 2A, Parish of Wombat; thence south-westerly by that road to the north-eastern angle of the last mentioned allotment; thence south-easterly and south-westerly by the eastern and southern boundaries of that allotment to its south-western angle; thence south-westerly by a direct line to the north-eastern angle of allotment 104F, section B, Parish of Bullarook; thence generally southerly by the eastern boundary of the last named parish to the south-eastern angle of allotment 118C; thence westerly and northerly by the southern and western boundaries of that allotment, westerly by the southern boundary of allotment 118B and southerly by the eastern boundary of allotment 119B to the Rocky Lead Creek; thence south-easterly by that creek to the eastern boundary of allotment 3, section 14, Parish of Dean; thence southerly and westerly by the eastern and southern boundaries of that allotment and southerly and south-easterly by the eastern boundary of the last named parish to the southern boundary of the Shire of Creswick, and thence generally northerly by the shire boundary to the point of commencement.

Subdivision of Yandoit

Commencing on the western boundary of the Shire of Daylesford and Glenlyon at the northern angle of allotment 13M, section 2, Parish of Campbelltown; thence southerly, westerly and northerly by the eastern, southern and western boundaries of that allotment to the western boundary of the Shire of Daylesford and Glenlyon and thence north-easterly by that boundary to the point of commencement.

PROVINCE Boronia

Subdivision of Boronia

Commencing at the intersection of Scoresby Road and the Burwood Highway; thence south-easterly by that highway to Dobson Street; thence southerly by that street to Ferntree Gully Road; thence south-westerly by that road to the eastern boundary of Knox Park; thence southerly by that boundary to the Monbulk Creek; thence generally easterly by that creek to Lysterfield Road; thence north-westerly by that road to its junction with Glenfern Road; thence further north-westerly by that road and the Burwood Highway to Dorset Road; thence northerly by that road to the Ringwood to Ferntree Gully Railway; thence north-westerly by that railway to Scoresby Road; and thence southerly by that road to the point of commencement.

Subdivision of Ferntree Gully

Commencing at the intersection of the Ringwood to Ferntree Gully Railway and Scoresby Road; thence northerly by Scoresby Road and Bayswater Road to the northern boundary of the Parish of Scoresby; thence generally easterly by that boundary to the eastern boundary of the City of Knox; thence generally south-westerly by that boundary to Lysterfield Road; thence north-westerly by that road to its junction with Glenfern Road; thence further north-westerly by that road and the Burwood Highway to Dorset Road; thence northerly by that road to the Ringwood to Ferntree Gully Railway; thence north-westerly by that railway to Scoresby Road; and thence northerly by that road to the point of commencement.

Subdivision of Forest Hill

Commencing at the intersection of Blackburn Road and Canterbury Road; thence easterly by Canterbury Road to Boronia Road; thence south-easterly by that road to Philip Street; thence southerly by that street and a line in continuation to the proposed Healesville Freeway; thence westerly by that proposed freeway to Springvale Road; thence southerly by that road to the Burwood Highway; thence westerly by that highway to Blackburn Road and thence northerly by that road to the point of commencement.

Subdivision of Highvale

Commencing at the intersection of Springvale Road and Highbury Road; thence easterly by Highbury Road and a line to the Dandenong Creek; thence generally southerly by that creek to High Street Road; thence westerly by that road to Springvale Road; and thence northerly by that road to the point of commencement.

Subdivision of Tally Ho

Commencing at the intersection of Blackburn Road and the Burwood Highway; thence easterly by that highway to Springvale Road; thence southerly by that road to High Street Road; thence westerly by that road to Blackburn Road, and thence northerly by that road to the point of commencement.

Subdivision of The Glen

Commencing at the intersection of Blackburn Road and High Street Road; thence easterly by High Street Road to Springvale Road; thence southerly by that road to Coleman Parade; thence westerly by that parade to Kingsway; thence northerly by Kingsway to the Darling to Glen Waverley Railway; thence westerly by that railway to Blackburn Road; and thence northerly by that road to the point of commencement.

1474 G 19 16 May 1990

Subdivision of Vermont

Commencing at the intersection of Heatherdale Road and Canterbury Road; thence south-westerly by Canterbury Road to Boronia Road; thence south-easterly by that road to Philip Street; thence southerly by that street to the northern boundary of the land shown in Certificate of Title, Volume 8812, Folio 747; thence south-westerly by that boundary and the northern boundaries of the land shown in Certificate of Title, Volume 8814, Folio 886 and Certificate of Title, Volume 9286, Folio 562, to Terrara Road; thence generally southerly by that road to the Burwood Highway; thence south-easterly by that highway to Templeton Street; thence northerly and north-easterly by that street and easterly by Harold Street to Amesbury Avenue; thence north-easterly by that avenue and north-westerly by Boronia Road to Dandenong Creek; thence north-easterly by that creek to a point in line with Heatherdale Road; and thence northerly by a line and Heatherdale Road to the point of commencement.

Subdivision of Vermont South

Commencing at the intersection of Highbury Road and Springvale Road; thence northerly by Springvale Road to the proposed Healesville Freeway; thence easterly by that proposed freeway to Terrara Road; thence generally southerly by that road to Burwood Highway; thence easterly by that highway to Dandenong Creek; thence generally south-westerly by that creek to a point in line with Highbury Road, and thence westerly by a line and Highbury Road to the point of commencement.

Subdivision of Wantirna

Commencing at the intersection of the Burwood Highway and Scoresby Road; thence north-easterly by Scoresby Road and Bayswater Road to the Dandenong Creek; thence generally westerly and south-westerly by that creek to Boronia Road; thence south-easterly by that road to Amesbury Avenue; thence generally south-westerly by that avenue and Harold Street to Templeton Street; thence south-westerly by that street to the Burwood Highway; thence westerly by that highway to Dandenong Creek; thence generally southerly by that creek to the Corhanwarrabul Creek; thence north-easterly by that creek to its junction with Monbulk Creek; thence further north-easterly by that creek to the eastern boundary of Knox Park; thence northerly by that boundary to Ferntree Gully Road; thence north-easterly by that road to Dobson Street; thence northerly by that street to the Burwood Highway; and thence north-westerly by that highway to the point of commencement.

Victoria Government Gazette

Subdivision of Wheelers Hill

Commencing at the intersection of Springvale Road and High Street Road; thence easterly by High Street Road to the Dandenong Creek; thence generally southerly by that creek to a point in line with Police Road; thence westerly by a line and Police Road to the Mulgrave Freeway; thence north-westerly by that freeway to Springvale Road; and thence northerly by that road to the point of commencement.

PROVINCE Central Highlands

Subdivision of Benalla

Commencing on the eastern boundary of the Shire of Benalla at Kilfeera Road; thence north-westerly by that road to the Hume Freeway; thence south-westerly by that freeway to the Midland Highway; thence northerly by that highway to the south-western angle of the City of Benalla; thence generally northerly by the western boundary of that city to the Broken River; thence generally northerly by that river to Mokoan Outlet Channel; thence generally easterly by that channel to the shore of Lake Mokoan; thence generally south-easterly and north-easterly by the western and southern shores of that lake to the western boundary of the Parish of Glenrowan; thence south-easterly by that boundary and easterly by the southern boundary of that parish to the eastern boundary of the Shire of Benalla, and thence southerly by the shire boundary to the point of commencement.

Subdivision of Burgoyne

Commencing on the eastern boundary of the Shire of Eltham at the north-eastern angle of allotment 38A, Parish of Queenstown, being a point on the boundary of the Kinglake National Park; thence westerly and generally southerly by that park boundary to the eastern boundary of the Shire of Eltham, and thence generally easterly and northerly by that shire boundary to the point of commencement.

Subdivision of Castella

Commencing at the south-eastern angle of allotment 66B Parish of Tarrawarra North, being a point on the Great Dividing Range; thence generally westerly by that range to the eastern boundary of Kinglake National Park, being a point on the northern boundary of the Shire of Healesville and thence generally northerly and generally south-easterly by that boundary to the point of commencement.

Subdivision of Craigieburn

Commencing at the north-western angle of allotment B, section 23, Parish of Yuroke; thence easterly by the northern boundary of that parish to the Hume Highway; thence south-easterly by that highway to Somerton Road; thence westerly

by that road and a line to Deep Creek; thence northerly by that creek to the road forming the southern boundary of allotment A, section 17 Parish of Bulla Bulla; thence easterly by that road and Craigieburn Road West to the south-eastern angle of section 22, Parish of Yuroke; and thence northerly by the eastern boundary of that section to the point of commencement.

Subdivision of Delatite

Commencing at Mount Howitt on the Great Dividing Range; thence north-westerly by a direct line to a point on the King River West Branch in line with the southern boundary of allotment 8, section C, Parish of Dueran East; thence westerly by a line and that boundary to the south-western angle of the said allotment; thence northerly and westerly by the road forming the eastern and northern boundaries of allotment 25, section B, and north-westerly by the road forming the north-eastern boundary of allotment 24B to the northern angle of the latter allotment; thence south-westerly by the road forming the south-eastern boundary of allotment 9, section A, to the road deviation through that allotment and allotment 10, section A; thence north-westerly and northerly by that road to the north-eastern angle of allotment 13C, section A, at the northern boundary of the Parish of Dueran East; thence easterly by that boundary to the Holland Creek; thence generally north-westerly by that creek to the southern boundary of the Parish of Rothesay; thence westerly and northerly by the southern and western boundaries of that parish to the southern boundary of the Parish of Kelfera; thence westerly by the southern boundary of that parish to the Benalla-Warrenbayne Road; thence northerly by that road and the eastern boundaries of the parishes of Warrenbayne and Goomalibee to the Broken River; thence generally south-easterly by that river to the western boundary of the City of Benalla; thence generally southerly by the city boundary to the Midland Highway; thence southerly by that highway to the Hume Freeway; thence north-easterly by that freeway to Kilfeera Road; thence south-easterly by that road to the western boundary of the Shire of Oxley; thence northerly by the shire boundary to the northern boundary of the Parish of Lurg; thence generally easterly by the northern boundaries of that parish and the Parishes of Greta and Moyhu and south-easterly by the eastern boundary of the latter parish to the north-eastern angle of the Parish of Carboor; thence south-easterly by the eastern boundary of that parish to the north-western angle of the Parish of Bungamero; thence easterly by the northern boundary and generally southerly by the eastern boundary of that parish to the north-eastern angle of the Parish of Winteriga; thence generally

southerly by the eastern boundary of that parish to the Rose River; thence generally south-westerly by that river to a point in line with the south-western boundary of allotment 24A, Parish of Matong North; thence south-easterly by a line, the south-western boundary of allotment 24A, a line, the south-western boundary of allotment 24 and a line to the Dandongdale River; thence generally southerly by that river to the northern boundary of the Parish of Koonika; thence easterly by the northern boundary and southerly by the eastern boundary of that parish to the Great Dividing Range; thence generally south-westerly by that range to the point of commencement.

Subdivision of Evelyn

Commencing on Hull Road at Olinda Creek; thence north-easterly by Hull Road to Swansea Road; thence generally northerly by that road and Alfred Road to the southern boundary of the Parish of Yerring, being for the most part Old Gippsland Road; thence generally easterly by that boundary and the southern boundary of the Parish of Gruyere to the Woori Yallock Creek; thence generally northerly by that creek to the Melbourne and Metropolitan Board of Works O'Shannassy pipetrack; thence north-easterly by that pipetrack to the Yarra River; thence generally north-westerly by that river to a point in line with the road forming the western boundary of allotment 10A, Parish of Tarrawarra; thence northerly a line and north-westerly and north-easterly by the said road to the southern angle of allotment 28A; thence north-easterly and north-westerly by the eastern and northern boundaries of that allotment to the south-eastern angle of allotment 34; thence northerly by the eastern boundaries of allotments 34, 34A, 34 again, 44, 44A and further northerly by the western boundary of allotment 45M to the southern boundary of allotment 97; thence westerly by the southern boundaries of allotments 97 and 96 to the south-western angle of allotment 96; thence generally northerly by the western boundary of that allotment to the southern boundary of former allotment 96A (now Reserved Forest); thence westerly by that boundary to the road forming the western boundary of that former allotment; thence northerly by that road to the south-eastern angle of allotment 85, Parish of Tarrawarra North; thence westerly by the southern boundary of that allotment and northerly by the western boundaries of the said allotment, allotments 84, 83, 82, 81 and a line to the western boundary of allotment 67C; thence northerly by that boundary to the north-western angle of that allotment, being a point on the Great Dividing Range; thence generally easterly by that range to the south-eastern angle of allotment 66B,

being a point on the northern boundary of the Shire of Healesville; thence generally south-easterly by the shire boundary to the north-western boundary of the Shire of Upper Yarra; thence north-easterly by the shire boundary to the northern boundary of the County of Evelyn; thence generally north-easterly and generally south-easterly by the county boundary to the southern boundary of the Shire of Upper Yarra; thence generally south-westerly and north-westerly by the shire boundary to Parslows Road; thence westerly by that road to Beenak Road; thence generally north-westerly by that road to Queens Road; thence south-westerly by that road to Monbulk Road; thence south-easterly by that road to Stonyford Road; thence westerly by that road to the eastern angle of allotment 39E, Parish of Wandin Yallock; thence westerly by the southern boundary of that allotment to Olinda Creek and thence generally north-westerly by that creek to the point of commencement.

Subdivision of Goulburn

Commencing at Mount Howitt on the Great Dividing Range; thence north-westerly by a direct line to a point on the King River West Branch in line with the southern boundary of allotment 8, section C, Parish of Dueran East; thence westerly by a line and that boundary to the south-western angle of the said allotment; thence northerly and westerly by the road forming the eastern and northern boundaries of allotment 25, section B, and north-westerly by the road forming the north-eastern boundary of allotment 24B to the northern angle of the latter allotment; thence south-westerly by the road forming the south-eastern boundary of allotment 9, section A, to the road deviation through that allotment and allotment 10, section A; thence north-westerly and northerly by that road to the north-eastern angle of allotment 13C, section A, at the northern boundary of the Parish of Dueran East; thence easterly by that boundary to the Holland Creek; thence generally north-westerly by that creek to the southern boundary of the Parish of Rothesay; thence westerly and northerly by the southern and western boundaries of that parish to the southern boundary of the Parish of Kelfeera; thence westerly by the southern boundary of that parish to the Benalla-Warrenbayne Road; thence northerly by that road and the eastern boundaries of the parishes of Warrenbayne and Goomalibee to the Broken River; thence generally westerly by that river to a point in line with the road forming the eastern boundary of allotment 17, Parish of Caniambo; thence southerly by a line, that road and Keallys Road to Bells Road; thence westerly by that road to Thorns Road; thence southerly by that road to Cemetery Road; thence westerly by that road to the road forming the

western boundary of the Parish of Caniambo; thence southerly by that road to the Murchison-Violet Town Road; thence westerly by that road to the road forming the western boundary of allotment 74, Parish of Molka; thence southerly by that road to the road forming the northern boundary of allotment 81C; thence westerly by that road to the road forming the western boundary of allotment 43A, Parish of Dargalong; thence southerly by that road to the road forming the northern boundary of allotment 25B; thence westerly by that road and a line in continuation to the Goulburn River; thence generally westerly and southerly by that river to the road forming the south-western boundary of allotment 1240A, Parish of Noorilim; thence north-westerly by that road to the northern boundary of that parish; thence south-westerly and westerly by that boundary and generally westerly by the northern boundaries of the Parishes of Bailioston and Wirrate and southerly by the western boundary of the last named parish to the southern boundary of the County of Rodney; thence generally south-westerly by that boundary to the eastern boundary of the Parish of Costerfield; thence generally south-easterly by that boundary to Splitters Creek; thence generally south-easterly by that creek, and generally easterly by Wappentake Creek to Major Creek; thence generally southerly by that creek to the northern boundary of the Parish of Warrowituc; thence generally easterly by that boundary and the northern boundary of the Parish of Puckapunyal and generally southerly by the eastern boundary of the last named parish to the south-western angle of allotment 5A, section C, Parish of Northwood; thence southerly by a line to the northern boundary of allotment 4; thence easterly by the northern boundary of that allotment, the northern boundary of allotment 4B and the northern boundary of allotment 4 again, and southerly by the eastern boundaries of allotments 4 and 4A to the south-eastern angle of allotment 4A; thence westerly by the southern boundary of that allotment and north-westerly by the south-western boundary of allotment 12B, section A, Parish of Puckapunyal to a point in line with the north-western boundary of allotment 12A; thence south-westerly by a line and the north-western boundary of allotment 12A to the northern boundary of the Shire of Pyalong; thence easterly by that boundary and southerly by the eastern boundary of that shire to the south-eastern angle of allotment 23; thence westerly by the southern boundary of that allotment to the north-western angle of allotment 24; thence southerly by the western boundary of that allotment to the road forming the southern boundary of the said allotment; thence easterly by that road to the road forming the western boundary of allotment

27A; thence southerly by that road and easterly by the road forming the southern boundary of that allotment to the eastern boundary of the Shire of Pyalong; thence generally southerly by that boundary to the northern boundary of the Shire of Broadford; thence easterly by that shire boundary to Dabyminga Creek; thence generally south-easterly by that creek to a point in line with the northern boundary of allotment 13, section D, Parish of Kerrisdale; thence easterly by a line, the northern boundary of allotment 13, a line and the southern boundary of allotment 10 and northerly by the eastern boundary of the last mentioned allotment to the southern boundary of allotment 10C; thence easterly by that boundary and northerly and westerly by the eastern and northern boundaries of that allotment to the northern boundary of the Parish of Kerrisdale; thence northerly and generally easterly and south-easterly by that parish boundary to the western boundary of the Parish of Windham; thence generally northerly by that boundary to the Goulburn Valley Highway; thence generally south-easterly by that highway to the King Parrot Creek; thence generally south-westerly and south-easterly by that creek to a point in line with the road forming the northern boundary of allotment 113A, Parish of Windham; thence easterly by a line, the road forming the northern boundary of allotment 113A, a line, and generally easterly by the road forming the northern boundary of allotment 113B, and northerly by the road forming the eastern boundary of allotment 112A to the road forming the northern boundary of allotment 112C; thence easterly and generally south-easterly by that road to the northern boundary of allotment 256, Parish of Yea; thence easterly by that boundary and southerly by the eastern boundary of that allotment to the southern boundary of allotment 255; thence easterly by that boundary to the road forming the south-western boundary of allotment 196; thence south-easterly by that road to the Whittlesea-Yea Road; thence generally easterly by that road to the road forming the eastern boundary of allotment 212E; thence generally south-easterly by that road to Ti Tree Creek; thence generally by that creek and northerly by the Yea River to the Murrindindi River; thence generally south-easterly by that river to a point in line with the northern boundary of allotment 5B, Parish of Murrindindi; thence easterly by a line, the northern boundaries of allotments 5B and 5A, a line, the northern boundary of allotment 5 and the northern boundary of allotment 37, section A, and southerly by the eastern boundary of the last mentioned allotment to the road forming the northern boundary of allotment 41; thence north-easterly by that road to the south-western angle of allotment 40; thence

easterly by the southern boundary of that allotment, the southern boundary of allotment 40A and a line in continuation to the summit of the range forming the watershed between the Acheron River and the Murrindindi River; thence generally southerly by that watershed to the southern boundary of the Parish of Glendale; thence easterly by that boundary and southerly by the Acheron River to the southern boundary of the Parish of Taggerty; thence north-easterly, south-easterly and easterly by the southern boundary of the Parish of Taggerty to the south-eastern angle of allotment 26; thence south-easterly by a direct line to Mount Arnold being a point on the southern boundary of the Shire of Alexandra; thence easterly by the shire boundary to the south-western boundary of the Shire of Mansfield; thence generally south-easterly by the shire boundary to Mount Selma, being a point on the Great Dividing Range, and thence generally north-easterly by that range to the point of commencement.

Subdivision of Hurstbridge

Commencing on the Yarra River at a point in line with Reynolds Road; thence northerly by a line and Reynolds Road, the western boundary of Research Park, Maroong Drive and a line in continuation to Margaret Street; thence easterly by that street to Ingrams Road; thence northerly by that road to Allendale Road; then westerly by that road to the western boundary of the Shire of Eltham; thence generally northerly by that Shire boundary to the Diamond Creek; thence generally northerly by that creek to the creek known as Tributary 6304; thence south-easterly by that creek to the Heidelberg-Kinglake Road; thence north-easterly by that road to Gosfield Road; thence easterly by that road to a line in continuation with Mills Road; thence southerly by that line and Mills Road to Cherry Tree Road; thence generally easterly by that road to the Kangaroo Ground-St Andrews Road; thence southerly by that road to Alma Road; thence south-easterly by that road to the Eltham-Yarra Glen Road; thence easterly by that road to the western boundary of the Shire of Healesville; thence generally north-easterly by that boundary to Skyline North Road; thence generally southerly by that road to the Eltham-Yarra Glen Road; thence south-westerly by that road to Skyline Road; thence south-westerly by that road to the northern angle of allotment 50; thence generally south-easterly by the north-eastern boundary of that allotment and a line to the Yarra River; and thence generally south-westerly by that river to the point of commencement.

Subdivision of Konagaderra

Commencing on the northern boundary of the Shire of Bulla at the Konagaderra Creek; thence

1478 G 19 16 May 1990

south-easterly by that creek to the Deep Creek; thence north-easterly by that creek to the northern boundary of the Shire of Bulla; and thence westerly by that boundary to the point of commencement.

Subdivision of Lancefield

Commencing on the eastern boundary of the Parish of Havelock at the road forming the northern boundary of allotment 69, section C; thence northerly by that parish boundary to Deep Creek; thence generally north-easterly by that creek to Boyd Creek; thence generally northerly by that creek to the road forming the northern boundary of allotment 18, section A, Parish of Bylands; thence south-easterly and easterly by that road to the southern angle of allotment 9, being a point on the eastern boundary of the Shire of Romsey; thence generally north-westerly by that boundary to the southern boundary of the Shire of Pyalong; thence generally easterly by that boundary and generally northerly by the eastern boundary of that shire to the southern boundary of allotment 27A, section A, Parish of Puckapunyal; thence westerly and northerly by the roads forming the southern and western boundaries of allotment 27A to the road forming the southern boundary of allotment 24; thence westerly by that road to the southwestern angle thereof; thence northerly and easterly by the western and northern boundaries of the last named allotment to the south-eastern angle of allotment 23; thence northerly by the western boundary of allotment 22A, a line, the western boundaries of allotments 22, 21, a line and the western boundaries of allotments 19, 15 and 12A to the northern boundary of allotment 14A; thence westerly by that boundary to the north-western boundary of allotment 12A; thence north-easterly by that boundary and a line to the south-western boundary of allotment 12B; thence generally south-easterly by that boundary and the southern boundary of allotment 4A, section C, Parish of Northwood to the south-eastern angle thereof; thence northerly by the eastern boundaries of allotments 4A and 4 to the north-eastern angle of the last named allotment; thence westerly by the northern boundaries of that allotment and allotment 4B to a point in line with the western boundary of allotment 5A; thence northerly by a line to the eastern boundary of the Parish of Puckapunyal; thence generally northerly by that boundary and generally westerly by the northern boundaries of that parish and the Parish of Warrowitue and generally south-westerly by the western boundary of that parish to the northern boundary of the Parish of Tooborac; thence westerly by that boundary to Wild Duck Creek; thence generally south-easterly by that creek to the western boundary of the

Victoria Government Gazette

Eastern Riding of the Shire of McIvor; thence generally south-easterly, southerly, westerly and southerly by that boundary to the southern boundary of the Shire of McIvor; thence generally south-easterly, southerly and westerly and southerly by that boundary to the north-eastern corner of the Shire of Kyneton; thence generally southerly and westerly by the eastern boundary of that shire to the north-western angle of the Shire of Romsey; thence generally southerly by the western boundary of that shire to the southern boundary of the Parish of Rochford; thence south-easterly by that boundary to the road forming the north-western boundary of allotment 115; thence north-easterly by that road to the Heskett-Kerrie Road; thence south-easterly by that road to Bollinda Creek; thence generally south-easterly by that creek to Sutherlands Road; thence easterly by that road, a line and Heath Lane to the road forming the southern boundary of allotment 16B, section B, Parish to Havelock; and thence south-easterly and easterly by that road to the point of commencement.

Subdivision of Lilydale

Commencing on the Yarra River at a point in line with Coldstream West Road; thence easterly by a line and Coldstream West Road to Edward Road; thence southerly by that road to the Maroondah Highway; thence generally easterly by that highway to Mooroolbark Road; thence generally southerly, by that road to Hull Road; thence generally easterly by Hull Road to Swansea Road; thence generally northerly by that road and Alfred Road to the southern boundary of the Parish of Yering, being for the most part Old Gippsland Road; thence generally easterly by that boundary and the southern boundary of the Parish of Gruyere to the Wooni Yallock Creek; thence generally northerly by that creek to the Melbourne and Metropolitan Board of Works O'Shannassy pipetrack; thence north-easterly by that pipetrack to the Yarra River; thence generally north-westerly by that river to a point in line with the road forming the western boundary of allotment 10A, Parish of Tarrawarra; thence northerly by a line and north-westerly and north-easterly by the said road to the southern angle of allotment 28A; thence north-easterly and north-westerly by the eastern and northern boundaries of that allotment to the south-eastern angle of allotment 34; thence northerly by the eastern boundaries of allotments 34, 34A, 34 again, 44, 44A and further northerly by the western boundary of allotment 45M to the southern boundary of allotment 97; thence westerly by the southern boundaries of allotments 97 and 96 to the south-western angle of allotment 96; thence generally northerly by the western boundary of that allotment to the southern

boundary of former allotment 96A (now Reserved Forest); thence westerly by that boundary to the road forming the western boundary of that former allotment; thence northerly by that road to the south-eastern angle of allotment 85, Parish of Tarrawarra North; thence westerly by the southern boundary of that allotment and northerly by the western boundaries of the said allotment, allotments 84, 83, 82, 81 and a line to the western boundary of allotment 67C; thence northerly by that boundary to the north-western angle of that allotment, being a point on the Great Dividing Range; thence generally westerly by that range to the eastern boundary of Kinglake National Park; thence generally south-westerly by that boundary to the north-eastern angle of the Parish of Queenstown, being a point on the boundary of the Shire of Healesville; thence southerly by that boundary to Skyline Road North; thence generally southerly by that road to the Eltham-Yarra Glen Road; thence south-westerly by that road to Skyline Road; thence south-westerly by that road to the northern angle of allotment 50; thence generally south-easterly by the north-eastern boundary of that allotment and a line to the Yarra River; and thence generally south-westerly by that river to the point of commencement.

Subdivision of Marysville

Commencing on the southern boundary of the Shire of Alexandra at Mount Arnold; thence north-westerly by a line to the south-eastern angle of allotment 26, Parish of Taggerty; thence westerly, north-westerly and south-westerly by the southern boundary of the Parish of Taggerty to the Acheron River; thence generally northerly by that river to the southern boundary of the Parish of Glendale; thence westerly by that boundary to the watershed between the Acheron River and the Murrindindi River; thence generally southerly by that watershed to the southern boundary of the Parish of Granton; thence south-westerly by a line to Mount St. Leonard at the south-western angle of the Shire of Alexandra, and thence south-easterly and north-easterly by the shire boundary to the point of commencement.

Subdivision of Mill Park North

Commencing at a point on Centenary Drive in line with the northern portion of Hendersons Road; thence north-easterly and south-easterly by Centenary Drive to a point in line with the northern portion of Hendersons Road and thence westerly by a line to the point of commencement.

Subdivision of Mt. Singleton

Commencing on the most western angle of the Parish of Licola, being a point on the western boundary of the Shire of Maffra; thence generally

north-easterly by the parish boundary to the north-western angle of the parish, being a point on the Heyfield-Jamieson Road; thence generally north-westerly by that road to the north-western boundary of the Shire of Maffra and thence south-westerly and easterly by the shire boundary to the point of commencement.

Subdivision of Mt. Slide

Commencing at the north-eastern angle of the Parish of Queenstown, being point on the boundary of the Shire of Healesville; thence generally northerly and north-easterly by that boundary to the eastern boundary of Kinglake National Park, and thence generally south-westerly by that boundary to the point of commencement.

Subdivision of Sherbrooke

Commencing on the Monbulk Creek where it is intersected by Lysterfield Road; thence generally south-easterly and north-easterly by that creek to the Belgrave-Gembrook Road; thence easterly by that road to Nation Road; thence easterly by that road and the road forming the southern boundary of allotment 5a, section A, Parish of Narre Worrان to Johns Road; thence northerly and generally south-easterly by Johns Road and Black Hill Road to School Road; thence northerly by that road and Grantulla Road to the junction of the latter with Jacksons Hill Road; thence generally north-easterly by that road to Ridge Road; thence south-easterly and north-easterly by that road to the eastern boundary of allotment 12, section A, Parish of Narre Worrان; thence south-easterly by that boundary to the northern boundary of the said parish; thence south-easterly and north-westerly by that boundary to the northern boundary of the Shire of Sherbrooke; thence generally north-westerly by that boundary to the eastern boundary of the City of Knox; and thence generally south-westerly by that boundary and Lysterfield Road to the point of commencement.

Subdivision of Silvan

Commencing at the intersection of Colchester Road and the Dandenong Creek; thence generally easterly by that creek and generally south-easterly by the northern boundary of the Parish of Scoresby to the northern boundary of the Shire of Sherbrooke; thence generally south-easterly by that boundary to the Woon Yallock Creek; thence generally north-easterly by that creek to Beenak Road; thence generally north-westerly by that road to Queens Road; thence south-westerly by that road to Monbulk Road; thence south-easterly by that road to Stonyford Road; thence generally westerly by that road to the eastern angle of allotment 39E, Parish of Wandin Yallock; thence westerly by the southern boundary of that

1480 G 19 16 May 1990

allotment to the Olinda Creek; thence generally north-westerly by that creek to Swansea Road; thence southerly by that road to Edinburgh Road; thence generally north-westerly by that road to Belfast Road; thence south-westerly by that road to Cardigan Road; thence westerly, northerly and westerly by that road to Pembroke Road; thence southerly by that road to Lawson Road; thence south-westerly by that road to Cambridge Road; thence generally north-westerly by that road to Hull Road; thence south-westerly by that road to Marion Avenue; thence generally south-easterly by that avenue to its junction with Ervin Road, being a point on the eastern boundary of the City of Croydon; and thence southerly by that boundary and Colchester Road to the point of commencement.

Subdivision of South Morang

Commencing at a point where the South Morang to Templestowe SEC Transmission line crosses Plenty Road; thence south-easterly by that transmission line to a point in line with the northern portion of Hendersons Road; thence westerly by a line to a point on Plenty Road in line with the northern portion of Hendersons Road, and thence north-easterly by Plenty Road to the point of commencement.

Subdivision of St. Andrews

Commencing on the Eltham-Yarra Glen Road at Watsons Creek; thence westerly by that road to Alma Road; thence north-westerly by that road to Kangaroo Ground-St. Andrews Road; thence northerly by that road to Cherry Tree Road; thence generally westerly by that road to Mills Road; thence northerly by that road and a line in continuation to Gosfield Road; thence westerly by that road to Heidelberg-Kinglake Road; thence south-westerly by that road to the creek known as Tributary 6304; thence north-westerly by that creek to Diamond Creek; thence south-westerly by that creek to Arthurs Creek being a point on the western boundary of the Shire of Eltham; thence generally north-easterly, south-easterly and southerly by the shire boundary to the north-eastern angle of allotment 38A, Parish of Queenstown, being a point on the boundary of the Kinglake National Park; thence westerly and generally southerly by that park boundary to the eastern boundary of the Shire of Eltham; and thence south-westerly by the shire boundary to the point of commencement.

Subdivision of St. Clair

Commencing on the Great Dividing Range at Mount Matlock; thence generally south-westerly and generally north-westerly by that range to the northern boundary of the Shire of Upper Yarra; and thence easterly and generally southerly by

Victoria Government Gazette

the shire boundary to the point of commencement.

Subdivision of Westbridge

Commencing at a point on Margaret Street in line with the northerly prolongation of Maroong Drive; thence north-easterly by Margaret Street to Ingrams Road; thence northerly by that road to Allendale Road; thence westerly by that road to the eastern boundary of the Shire of Diamond Valley; thence westerly by the Shire boundary to a point in line with Maroong Drive, and thence southerly by a line to the point of commencement.

Subdivision of Whittlesea

Commencing at the point where Sunday Creek intersects the northern boundary of the Shire of Broadford; thence westerly and southerly by the northern and western boundaries of that shire to the northern boundary of the Shire of Kilmore; thence generally westerly, south-easterly and southerly by the northern and western boundaries of that shire to the southern angle of allotment 9, section A, Parish of Bylands; thence westerly by a road to Boyd Creek; thence southerly by that creek to Deep Creek; thence south-westerly by that creek to the eastern boundary of the Parish of Havelock; thence southerly by that boundary to the northern boundary of the Parish of Bolinda; thence easterly by that boundary to Konagaderra Creek; thence generally southerly by that creek and Deep Creek to the road forming the southern boundary of allotment A, section 17, Parish of Bulla Bulla; thence easterly by that road and Craigieburn Road West to the south-eastern angle of section 22, Parish of Yuroke; thence northerly by the eastern boundary of section 22, to the north-western angle of allotment B, section 23; thence easterly by the northern boundary of the Parish of Yuroke to the Hume Highway; thence south-easterly by the Hume Highway to Cooper Street; thence generally easterly by that street and further easterly by Hendersons Road and in a line in continuation to the Plenty River; thence generally northerly by that river to a point in line with Worns Lane; thence easterly by a line, Worns Lane and a line to Heard Avenue; thence northerly by that avenue and Yan Yean Road to Bannons Lane; thence generally easterly by that lane to Haleys Gully Road; thence generally south-easterly by that road to the Hurstbridge-Arthurs Creek Road; thence generally southerly and easterly by that road to Diamond Creek, which forms part of the western boundary of the Shire of Eltham; thence generally northerly and south-easterly by the western, northern and eastern boundaries of that shire to the northern boundary of the Shire of Healesville; thence north-easterly by that shire boundary to

the Great Dividing Range; thence generally easterly by that range to Mount St Leonard; thence north-easterly by a direct line to where the southern boundary of the Parish of Granton intersects the watershed between the Acheron River and the Murrindindi River; thence generally northerly by that watershed to a point in line with the southern boundary of allotment 40A, section A, Parish of Murrindindi; thence westerly by a line, the southern boundaries of allotments 40A and 40 to the road forming the south-western boundary of the latter allotment; thence south-westerly by that road to the south-eastern angle of allotment 37; thence northerly and westerly by the eastern and northern boundaries of that allotment; and further westerly by a road and a line to the Murrindindi River, thence generally north-westerly by that river to the Yea River, thence southerly by that river to the Ti Tree Creek, thence generally westerly by that creek to a road forming the northern boundary of allotment 201A, Parish of Yea; thence generally north-westerly by that road to the road forming the northern boundary of allotment 212e; thence westerly by that road to the Whittlesea Yea Road; thence generally westerly by that road to a road forming the western boundary of allotment 196; thence north-westerly by that road to the south-eastern angle of allotment 255; thence westerly and northerly by the southern and western boundaries of that allotment to the south eastern angle of allotment 108; thence westerly by the southern boundary of that allotment to the road forming the northern boundary of allotment 108A; thence generally north-westerly and westerly by that road to the road forming the western boundary of allotment 112C, Parish of Windham; thence southerly by that road to the road forming the northern boundary of allotment 113B; thence westerly by that road and a line to the King Parrot Creek; thence generally north-westerly and north easterly by that creek to the Goulburn Valley Highway; thence generally north-westerly by that highway to the western boundary of the Parish of Windham; thence generally southerly by that parish boundary to the northern boundary of the Parish of Kerrisdale; thence generally westerly by that parish boundary to the north-western angle of allotment 10c, section D; thence easterly, generally southerly and westerly by the northern, eastern and southern boundaries of that allotment, southerly and westerly by the eastern and southern boundaries of allotment 10 and further westerly by a line, the northern boundary of allotment 13 and a line to the Dabyminga Creek; thence generally north-westerly by that creek to the northern boundary of the Shier of Broadford; and thence westerly by that shire boundary to the point of commencement.

Subdivision of Yarrambat

Commencing at the junction of Worns Lane with Yan Yean Road; thence north-easterly by Yan Yean Road to Heard Avenue; thence southerly by that avenue to a point in line with Worns Lane and thence westerly by a line to the point of commencement.

PROVINCE Chelsea

Subdivision of Aspendale

Commencing at the junction of Warren Road with Lower Dandenong Road; thence easterly by Lower Dandenong Road to Springvale Road; thence southerly and south-westerly by that road and south-westerly by Edithvale Road to the eastern boundary of the City of Chelsea; thence south-easterly by that boundary to Thames Promenade; thence south-westerly by that promenade and a line in continuation to the Melbourne to Frankston Railway; thence north-westerly by that railway to a point in line with Showers Avenue; thence south-westerly by a line, Showers Avenue and a line in continuation to the shore of Port Phillip Bay; thence generally north-westerly by that shore to Mordialloc Creek; thence north-easterly by that creek the Nepean Highway; thence north-westerly by that highway to White Street; thence easterly by that street to Warren Road and thence northerly by that road to the point of commencement.

Subdivision of Baxter

Commencing at the junction of Sages Road with Moorooduc Road; thence south-westerly by that road to the former Mornington Railway; thence north-easterly by that former railway and northerly by the Frankston to Crib Point Railway to the Baxter-Tooradin Road and thence westerly by that road and Sages Road to the point of commencement.

Subdivision of Botany Park

Commencing at the intersection of Hall Road and McCormicks Road; thence southerly by McCormicks Road to Ballarto Road; thence westerly by that road to Frankston-Dandenong Road; thence north-easterly by that road to Hall Road and thence easterly by that road the point of commencement.

Subdivision of Carrum

Commencing at the junction of the Mornington Peninsula Freeway with Springvale Road; thence generally southerly by the Mornington Peninsula Freeway to the northern boundary of the City of Frankston; thence generally westerly by that boundary to the shore of Port Phillip Bay; thence generally northerly by that shore to a point in line with Showers Avenue; thence north-easterly by a line, Showers Avenue and a line in continuation to the Melbourne to

1482 G 19 16 May 1990

Frankston Railway; thence south-easterly by that railway to a point in line with Thames Promenade; thence north-easterly by a line and Thames Promenade to the western boundary of the City of Springvale; thence north-westerly by that boundary to Edithvale Road and thence north-easterly by that road and Springvale Road to the point of commencement.

Subdivision of Carrum Downs

Commencing at the intersection of the Frankston-Dandenong Road and Thompson Road; thence easterly by Thompson Road to McCormicks Road; thence southerly by that road to Hall Road; thence westerly by that road to the Frankston-Dandenong Road; thence south-westerly by that road to the southern boundary of the Banyan Water Holes Pre-emptive Section, Parish of Lyndhurst; thence westerly and northerly by the southern and western boundaries of that section to the south-western angle of allotment 95; thence northerly by the western boundary of that allotment to the northern boundary of the City of Frankston; thence generally easterly by that boundary to the Frankston-Dandenong Road; and thence north-easterly by that road to the point of commencement.

Subdivision of Centenary Park

Commencing on Ballarto Road at the former eastern boundary of the City of Frankston being 700 metres, more or less, westerly of McCormicks Road; thence southerly by that former city boundary to McClelland Drive; thence southerly by that drive to Skye Road; thence westerly by that road to the eastern boundary of the proposed Mornington Peninsula Freeway as shown on Road Construction Authority Plan SP 11779; thence generally north-westerly by that boundary and further north-westerly by the eastern boundary of the proposed freeway as shown on Road Construction Authority Plan SP 11834 to Ballarto Road; and thence easterly by that road to the point of commencement.

Subdivision of Cheltenham East

Commencing at the intersection of the Nepean Highway and Wickham Road; thence easterly by Wickham Road to Chesterville Road; thence southerly by that road to Keys Road; thence easterly by that road to Warrigal Road; thence southerly by that road to Kingston Road; thence easterly by that road to Boundary Road; thence generally southerly by that road to its intersection with Lower Dandenong Road, being the north-eastern angle of the City of Mordialloc; thence westerly and northerly by the city boundary to Voltri Street; thence westerly by that street and Oak Avenue to the Nepean Highway; and thence north-westerly by that highway to the point of commencement.

Victoria Government Gazette

Subdivision of Frankston North

Commencing on the shore of Port Phillip Bay, at a point in line with Seaford Road; thence generally easterly by a line, Seaford Road, Seaford Road Overpass, Seaford Road and Ballarto Road to the eastern boundary of the proposed Mornington Peninsula Freeway, as shown on Road Construction Authority Plan SP 11834; thence generally south-easterly by that boundary and further south-easterly by the eastern boundary of that proposed freeway, as shown on Road Construction Authority Plan SP 11779 to Skye Road; thence easterly by that road to McClelland Drive; thence southerly by that drive to Cranbourne Road; thence westerly by that road to McMahons Road; thence north-easterly by that road and north-westerly by the Frankston Freeway to a point in line with Skye Road; thence westerly by a line and Skye Road to the Caulfield and Frankston Railway; thence southerly by that railway to Beach Street; thence westerly by that street and a line to the shore of Port Phillip Bay; and thence northerly by that shore to the point of commencement.

Subdivision of Frankston South

Commencing on the shore of Port Phillip Bay at a point in line with Canadian Bay Road; thence generally north-easterly by the shore of Port Phillip Bay to a point in line with Beach Street; thence easterly by a line and Beach Street to the Melbourne to Frankston Railway; thence northerly by that railway to Overton Road; thence easterly by that road and a line to the Frankston Freeway; thence south-easterly by that freeway and south-westerly by McMahons Road to Cranbourne Road; thence south-easterly by that road to McClelland Drive; thence southerly by that drive and Fultons Road, westerly by the Baxter-Tooradin Road, south-westerly and north-westerly by Sages Road and south-westerly by Moorooduc Road to a point in line with Canadian Bay Road and thence north-westerly by a line and Canadian Bay Road to the point of commencement.

Subdivision of Keysborough

Commencing at the junction of Cheltenham Road with Springvale Road; thence easterly by Cheltenham Road to its junction with Kirkham Road; thence further easterly by Kirkham Road to the Frankston-Dandenong Road; thence generally southerly and south-westerly by that road to Boundary Road, being a part of the northern boundary of the City of Frankston; thence generally westerly by that boundary to the Mornington Peninsula Freeway; thence northerly and north-westerly by that freeway to Springvale Road; and thence north-easterly and northerly by that road to the point of commencement.

Subdivision of Mentone

Commencing on the shore of Port Phillip Bay at a point in line with Charman Road; thence northerly by a line and Charman Road to Latrobe Street; thence easterly by that street to the Nepean Highway; thence north-westerly by that highway to Oak Avenue; thence easterly by that avenue and Voltri Street to the eastern boundary of the City of Mordialloc; thence southerly by that boundary to Lower Dandenong Road; thence easterly by that road to Warren Road; thence southerly by that road to White Street; thence westerly by that street to the Nepean Highway; thence south-easterly by that highway to the Mordialloc Creek; thence generally south-westerly by that creek to Port Phillip Bay; and thence generally north-westerly by the shore of Port Phillip Bay to the point of commencement.

Subdivision of Seaford

Commencing on the shore of Port Phillip Bay where the northern of the City of Frankston abuts thereon; thence generally easterly by that boundary to the north-eastern angle of allotment 94, Parish of Lyndhurst; thence southerly by the western boundaries of allotment 95 and the Banyan Water Holes Pre-emptive section, and easterly by the southern boundary of that section to the Frankston-Dandenong Road; thence south-westerly by that road to Seaford Road; thence generally westerly by that road, the Seaford Road Overpass, Seaford Road and a line to the shore of Port Phillip Bay; and thence northerly by that shore to the point of commencement.

PROVINCE DOUTTA GALLA

Subdivision of Airport

Commencing on the Tullamarine Freeway at a point in line with Treadwell Road; thence northerly by the Tullamarine Freeway to the north-eastern boundary of the City of Keilor; thence south-easterly by that boundary to a point in line with Nomad Road and thence southerly by a line, Nomad Road and a line in continuation to the point of commencement.

Subdivision of Albanvale

Commencing at the junction of Neale Road with Station Road; thence northerly by Station Road to Main Road West; thence westerly by that road and a line in continuation to the Kororoit Creek; thence southerly by that creek to a point in line with Neale Road; and thence easterly by a line and Neale Road to the point of commencement.

Subdivision of Avondale Heights

Commencing at the junction of Steele Creek with the Maribyrnong River; thence generally south-westerly and north-easterly by that creek to Buckley Street; thence westerly by that street to Milleara Road; thence northerly by that road

to the S.E.C. Keilor-West Melbourne 220 kv Transmission Line; thence generally westerly by that transmission line to the southern boundary of the S.E.C. Keilor Terminal Station; thence westerly by that boundary and further south-westerly by the S.E.C. Keilor-Geelong 220 kv Transmission Line to the Maribyrnong River; and thence generally south-easterly and north-easterly by that river to the point of commencement.

Subdivision of Derrimut

Commencing at the junction of Plumpton Road with Taylors Road; thence easterly by Taylors Road to the eastern boundary of the Shire of Melton; thence southerly by that boundary to a point in line with Neale Road; thence easterly by a line and Neale Road to Station Road; thence southerly by that road to the Kororoit Creek; thence generally south-easterly by that creek to the Western Highway; thence generally easterly by that highway to Jones Creek; thence generally south-easterly by Jones Creek and Kororoit Creek to the Footscray to Bacchus Marsh Railway; thence westerly by that railway to the 220 kv Keilor to Brooklyn S.E.C. Transmission line; thence generally south-easterly by that transmission line to Boundary Road; thence westerly by that road and a line to the Werribee River; thence generally north-westerly by that river to the Djerriwarrh Creek; thence generally northerly by that creek to the northern boundary of the Parish of Djerriwarrh; thence easterly by the northern boundaries of the Parishes of Djerriwarrh and Kororoit and further easterly by Holden Road to Plumpton Road; and thence southerly by that road to the point of commencement.

Subdivision of Jacana

Commencing at the intersection of the North Eastern Railway and the Thomastown-Keilor 220 kv S.E.C. Transmission Line; thence south-westerly by that transmission line to the Moonee Ponds Creek; thence north-westerly by that creek to the Hazelwood-Keilor 500 kv S.E.C. Transmission Line; thence northerly by that transmission line to Johnstone Street; thence generally easterly by that street to the North Eastern Railway; and thence generally southerly by that railway to the point of commencement.

Subdivision of Keilor

Commencing at the junction of Leslie Street and Taylors Road; thence westerly by Taylors Road to Plumpton Road; thence northerly by that road to Holden Road; thence easterly by that road and the northern boundary of the City of Keilor to Jacksons Creek; thence generally easterly by that creek to the Maribyrnong River; thence generally south-easterly by that river to a

1484 G 19 16 May 1990

point in line with Government Road; thence generally south-westerly by a line and Government Road to Sunshine Avenue; thence north-westerly by that avenue to William Street; thence westerly by that street to Leslie Street; and thence northerly by that street to the point of commencement.

Subdivision of Niddrie

Commencing at the junction of Roberts Street with Keilor Road; thence southerly by Roberts Street to Buckley Street; thence westerly by that street to Millera Road; thence northerly by that road to the Keilor-West Melbourne SEC Transmission Line; thence generally westerly by that transmission line to the southern boundary of the SEC Keilor Terminal Station; thence westerly by that boundary and further south-westerly by the Keilor-Geelong SEC Transmission Line to the Maribyrnong River; thence generally northerly by that river to a point in line with Sharps Road; thence easterly by a line and Sharps Road, south-easterly by Melrose Drive and southerly by the Tullamarine Freeway to a point in line with Treadwell Road; and thence southerly by a line and that road and south-easterly by Keilor Road to the point of commencement.

Subdivision of Sunshine North

Commencing at the intersection of Ashley Street and the Western Highway; thence westerly by the Western Highway to the Melbourne to Sydney standard gauge railway; thence north-easterly by that railway to the Maribyrnong River; thence generally south-easterly by that river to a point in line with Ashley Street and thence southerly by a line and Ashley Street to the point of commencement.

Subdivision of Tullamarine

Commencing at the intersection of the Albion to Broadmeadows Railway and Lancefield Road; thence north-westerly by Lancesfield Road to Sharps Road; thence westerly by that road and the northern boundary of the Parish of Douita Galla to the Maribyrnong River; thence generally north-westerly by that river to the southern boundary of the Shire of Bulla; thence easterly, south-easterly and generally northerly by that boundary to Moonee Ponds Creek; thence generally easterly by that creek to Mickleham Road; thence northerly by that road to a point in line with Kenny Street; thence easterly by a line, Kenny Street and a line to the S.E.C. Hazelwood-Keilor 500 kv Transmission Line; thence southerly by that transmission line to Moonee Ponds Creek; thence generally southerly by that creek to the Albion to Broadmeadows Railway; and thence south-westerly by that railway to the point of commencement.

Victoria Government Gazette

Subdivision of St Albans

Commencing on the Maribyrnong River at the Melbourne to Sydney standard gauge railway; thence south-westerly by that railway to the Western Highway; thence easterly by that highway to Anderson Road; thence southerly by that road to the Melbourne to Bacchus Marsh Railway; thence westerly by that railway to Kororoit Creek; thence generally north-westerly by that creek to Jones Creek; thence northerly by that creek to the Western Highway; thence generally westerly by that highway to Kororoit Creek; thence generally north-westerly by that creek to Station Road; thence northerly by that road to Main Road West; thence westerly by that road and a line in continuation to the western boundary of the City of Keilor; thence northerly by that city boundary to Taylors Road; thence easterly by that road to Leslie Street; thence southerly by that street to William Street; thence easterly by that street to Sunshine Avenue; thence south-easterly by that avenue to Government Road; thence generally north-easterly by that road and a line in continuation to the Maribyrnong River; and thence south-easterly by that river to the point of commencement.

Subdivision of Westmeadows

Commencing at the junction of Deep Creek with the Maribyrnong River; thence southerly by the Maribyrnong River to the southern boundary of the Shire of Bulla; thence easterly, south-easterly and generally northerly by that boundary to the Moonee Ponds Creek; thence generally easterly by that creek to Mickleham Road; thence northerly by that road to a point in line with Kenny Street; thence easterly by a line, Kenny Street and a line to the S.E.C. Hazelwood-Keilor 500 kv Transmission Line; thence southerly by that transmission line to Johnstone Street; thence generally easterly by that street to the North Eastern Railway; thence generally northerly by that railway to Somerton Road; thence westerly by that road and a line in continuation to Deep Creek; and thence generally southerly by that creek to the point of commencement.

PROVINCE East Yarra

Subdivision of Ashburton

Commencing on the Melbourne to Alamein Railway at Toorak Road; thence southerly by the Melbourne to Alamein Railway and the former Outer Circle Railway to a point in line with Lucerne Street; thence westerly by a line and that street to Nicholas Street; thence southerly by that street to St Georges Crescent; thence westerly by that crescent to Solway Street; thence southerly by that street and a line to Gardiners Creek; thence north-easterly by that creek to Warrigal

Road; thence northerly by that road to Toorak Road, and thence westerly by that road to the point of commencement.

by that creek to Glen Iris Road; and thence northerly by that road to the point of commencement.

Subdivision of Balwyn

Subdivision of Hawthorn

Commencing at the junction of Prospect Hill Road with Burke Road; thence northerly by Burke Road to Whitehorse Road; thence easterly by that road to Balwyn Road; thence northerly by that road to Doncaster Road; thence westerly by that road to Hill Road; thence generally northerly by that road and a line to the northern boundary of the City of Camberwell; thence easterly, south-easterly and southerly by the city boundary to Canterbury Road; thence westerly by that road to Wattle Valley Road; thence southerly by that road to Prospect Hill Road and thence westerly by that road to the point of commencement.

Commencing at the intersection of Auburn Road and Riversdale Road; thence easterly by Riversdale Road to Burke Road; thence northerly by that road to Barkers Road; thence westerly by that road to the Yarra River; thence generally south-easterly by that river to the Gardiners Creek; thence generally south-easterly by that creek to Toorak Road; thence easterly by that road to Auburn Road; and thence northerly by that road to the point of commencement.

Subdivision of Burwood

Subdivision of Kew

Commencing at the intersection of Canterbury Road and Station Street; thence southerly by Station Street to Riversdale Road; thence easterly by that road to Station Street; thence southerly by that street, westerly by Highbury Road and northerly by Warrigal Road to Toorak Road; thence westerly by that road to the Melbourne to Alamein Railway; thence north-westerly by that railway to a point in line with Glyndon Road; thence north-easterly by a line and Glyndon Road to Nevis Street; thence easterly by that street to Wattle Valley Road and thence northerly by that road and easterly by Canterbury Road to the point of commencement.

Commencing at the junction of Whitehorse Road with Burke Road; thence easterly by Whitehorse Road to Balwyn Road; thence northerly by that road to Doncaster Road; thence westerly by that road to Hill Road; thence generally northerly by that road and a line to the northern boundary of the City of Camberwell; thence generally westerly by that boundary to the Yarra River; thence generally south-westerly by that river to Barkers Road; and thence easterly by that road and northerly by Burke Road to the point of commencement.

Subdivision of Camberwell

Subdivision of Mont Albert

Commencing on Gardiners Creek at Burke Road; thence northerly by Burke Road to Riversdale Road; thence easterly by that road to the Melbourne to Alamein Railway; thence south-easterly by that railway to Toorak Road; thence westerly by that road to Glen Iris Road; thence southerly by that road to Glen Iris Creek; thence westerly by that creek to Gardiners Creek, and thence north-westerly by that creek to the point of commencement.

Commencing at the intersection of Canterbury Road and Elgar Road; thence northerly by Elgar Road to the Koonung Koonung Creek; thence generally westerly by that creek to a point in line with Sweyn Street; thence south-westerly by a line and Sweyn Street, generally southerly by Winfield Road, Eveline Street, Kerry Parade and Kinsale Crescent and south-westerly by Carrick Street to Carlyle Crescent; thence easterly by that crescent, southerly by Barloa Road and westerly by the Maroondah Highway to York Street; thence southerly by that street and easterly by Mont Albert Road to Wilson Street; thence southerly by that street and a line in continuation, and south-westerly by Windsor Crescent to Alexandra Avenue; thence south-easterly by that avenue to Canterbury Road; and thence easterly by that road to the point of commencement.

Subdivision of Glen Iris

Subdivision of Riversdale

Commencing at the intersection of Glen Iris Road and Toorak Road; thence easterly by Toorak Road to the Camberwell to Alamein Railway; thence southerly by that railway and the former Outer Circle Railway to a point in line with Lucerne Street; thence westerly by a line and that street to Nicholas Street; thence southerly by that street to St. Georges Crescent; thence westerly by that crescent to Solway Street; thence southerly by that street to Gardiners Creek; thence generally north-westerly by that creek to Glen Iris Creek; thence generally easterly

Commencing at the intersection of Riversdale Road and Burke Road; thence northerly by Burke Road to Prospect Hill Road; thence easterly by that road to Wattle Valley Road; thence southerly by that road to Nevis Street; thence westerly by that street and south-westerly by Glyndon Road and a line in continuation to the Melbourne to Alamein Railway; thence north-westerly by that railway to Riversdale Road and thence westerly by that road to the point of commencement.

1486 G 19 16 May 1990

Subdivision of Tooronga

Commencing on Gardiners Creek at Burke Road; thence generally north-westerly by that creek to Toorak Road; thence easterly by that road to Auburn Road; thence northerly by that road to Riversdale Road; thence easterly by that road to Burke Road and thence southerly by that road to the point of commencement.

PROVINCE Eumemmering

Subdivision of Churchill Park

Commencing at the junction of Power Road with Churchill Park Drive; thence south-easterly by Churchill Park Drive to the eastern boundary of Churchill National Park; thence northerly by eastern boundary and westerly by the northern boundary of that park to Churchill Park Drive, and thence south-easterly by that drive to the point of commencement.

Subdivision of Dandenong

Commencing at the junction of Dunblane Road and the Princes Highway; thence south-easterly by the Princes Highway to James Street; thence north-easterly and northerly by that street to Heatherton Road; thence easterly by that road to the Dandenong Creek; thence generally southerly and north-westerly by that creek to the Dandenong to Pakenham Railway; thence north-westerly by that railway and the Melbourne to Dandenong Railway to Heatherton Road; thence easterly by that road to Dunblane Road, and thence northerly by that road to the point of commencement.

Subdivision of Dandenong North

Commencing on Heatherton Road at the Dandenong Creek; thence westerly by that road to James Street; thence generally southerly by that street to the Princes Highway; thence north-westerly by that highway to Police Road; thence easterly by that road and a line to the Dandenong Creek; and thence generally south-easterly by that creek to the point of commencement.

Subdivision of Doveton

Commencing on the Dandenong to Pakenham Railway at a point in line with Kirkham Road; thence north-westerly by the Dandenong to Pakenham Railway to the Dandenong Creek; thence south-easterly and north-easterly by the Dandenong Creek to the western boundary of the City of Berwick; thence generally northerly by that boundary, easterly by Police Road and Frankston Drive to Churchill Park Drive; thence generally south-easterly by that drive and the northern boundary of the City of Berwick to Harkaway Road; thence south-westerly by that road to Halleur Road; thence generally south-westerly by that road and Robinson Road and easterly by King Road to Hessel Road; thence southerly, south-westerly and southerly by that

Victoria Government Gazette

road and southerly by the eastern boundary of allotment 20, Parish of Berwick to the Berwick Town Drain; thence generally southerly by that drain to Greaves Road; thence westerly by that road and north-westerly by Pound Road to Narre Warren-Cranbourne Road; thence northerly by that road to the Princes Highway; thence north-westerly and westerly by that highway to the South Gippsland Highway; and thence westerly by a line to the point of commencement.

Subdivision of Hampton Park

Commencing at the intersection of the Frankston-Dandenong Road and Kirkham Road; thence easterly by Kirkham Road and the northern boundary of the Shire of Cranbourne to the South Gippsland Highway; thence north-westerly by that highway to the Princes Highway; thence further easterly and south-easterly by that highway to the Narre Warren-Cranbourne Road; thence southerly by that road to the southern boundary of the City of Berwick; thence westerly by that boundary and the northern boundary of the Parish of Lyndhurst to Evans Road; thence southerly by that road to Thompson Road; thence westerly by that road to the Frankston-Dandenong Road; and thence north-easterly and generally northerly by that road to the point of commencement.

Subdivision of Harrisfield

Commencing at the junction of Corrigan Road with the Princes Highway; thence south-easterly by the Princes Highway to Dunblane Road; thence southerly by that road to Heatherton Road; thence westerly by that road to the Melbourne to Dandenong Railway; thence north-westerly by that railway to Corrigan Road, and thence northerly by that road to the point of commencement.

Subdivision of Keysborough North

Commencing at the junction of Henderson Road with Corrigan Road; thence southerly by Corrigan Road and westerly by Cheltenham Road to Springvale Road; thence northerly by that road to Coomoora Road; thence easterly by that road and northerly by Darren Road to Henderson Road and thence easterly by that road to the point of commencement.

Subdivision of Lightwood

Commencing at the intersection of Heatherton Road and Corrigan Road; thence northerly by Corrigan Road to the Melbourne to Dandenong Railway; thence south-easterly by that railway to Heatherton Road and thence westerly by that road to the point of commencement.

Subdivision of Mulgrave

Commencing at the intersection of the Princes Highway and Springvale Road; thence northerly by Springvale Road to the Mulgrave Freeway;

thence south-easterly by that freeway to Police Road; thence westerly by that road to the Princes Highway; and thence north-westerly by that highway to the point of commencement.

Subdivision of Noble Park

Commencing at the intersection of Corrigan Road and Heatherton Road; thence easterly by Heatherton Road to the Melbourne to Dandenong Railway; thence south-easterly by that railway and the Dandenong to Pakenham Railway to the northern boundary of the Shire of Cranbourne; thence westerly by that boundary, Kirkham Road, a line, centre Kirkham Road, a line, Kirkham Road West and Cheltenham Road to Corrigan Road and thence northerly by that road to the point of commencement.

Subdivision of Rowville

Commencing on Dandenong Creek at a point in line with Police Road; thence generally north-westerly by that creek to its junction with the Corhanwarrabul Creek; thence north-easterly by that creek and the Monbulk Creek to the western boundary of the Shire of Sherbrooke; thence south-westerly, south-easterly and southerly by that boundary to the northern boundary of the City of Berwick; thence generally westerly by that boundary to the eastern boundary of the Churchill National Park; and thence northerly by that boundary, and westerly by the northern boundary of that park, Police Road and a line to the point of commencement.

Subdivision of Rowville Reserve

Commencing on Dandenong Creek at a point in line with Police Road; thence south-easterly by Dandenong Creek to the western boundary of the City of Berwick; thence north-easterly by that boundary to Police Road, and thence westerly by that road and a line in continuation to the point of commencement.

Subdivision of Sandown Park

Commencing at the intersection of Springvale Road and the Princes Highway; thence south-easterly by the Princes Highway to Corrigan Road; thence southerly by that road to the Melbourne to Dandenong Railway; thence north-westerly by that railway to Springvale Road, and thence northerly by that railway to the point of commencement.

Subdivision of Southdown

Commencing at the junction of the South Gippsland Highway with the Princes Highway; thence south-easterly by the South Gippsland Highway to the Dandenong to Pakenham Railway; thence north-westerly by that railway to a point in line with Kirkham Road, and thence easterly by a line to the point of commencement.

Subdivision of Springvale

Commencing at the junction of Westall Road with Centre Road; thence easterly by Centre Road to Springvale Road; thence southerly by that road to the Melbourne to Dandenong Railway; thence south-easterly by that railway to Corrigan Road; thence southerly by that road to Henderson Road; thence westerly by that road and southerly by Darren Road to Coomoorra Road; thence westerly by that road and southerly by Springvale Road to Lower Dandenong Road thence westerly by that road to Boundary Road; thence generally northerly by that road and easterly by Kingston Road to Clayton Road; thence northerly by that road to Fairbank Road; thence easterly by that road to Westall Road and thence northerly by that road to the point of commencement.

PROVINCE Geelong

Subdivision of Bellarine

Commencing on the Barwon River at the road forming the western boundary of allotment 1, section 10, Parish of Moolap; thence northerly by that road, Coppards Road and a line in continuation to Corio Bay; thence generally north-easterly, easterly and southerly by the shores of Corio Bay and Port Phillip Bay to Edwards Point; thence northerly and south-westerly by the shore of Swan Bay to a point in line with the continuation of Fellows Road, being a point on the boundary of the Rural City of Bellarine; thence south-westerly by the rural city boundary to the Bellarine Highway; thence north-westerly by that highway to Ocean Grove Road; thence southerly by that road to Lings Road; thence westerly by that road and further westerly by a road and a line in continuation to the shore of Lake Connemare; thence north-easterly, north-westerly and south-westerly by that shore to the Barwon River, and thence generally north-westerly by that river to the point of commencement.

Subdivision of Bellarine South

Commencing at the junction of Fellows Road with the Bellarine Highway, being a point on the boundary of the Borough of Queenscliff; thence north-easterly by the borough boundary to the shore of Swan Bay; thence generally easterly by that shore, generally south-westerly by the shore of Port Phillip Bay and generally westerly by the shore of Bass Strait to the mouth of the Barwon River; thence north-easterly and north-westerly by that river to the shore of Lake Connemare; thence north-easterly by that shore to the road forming the southern boundary of allotment 19B, Parish of Moolap; thence easterly by that road and Lings Road to Ocean Grove Road; thence northerly by that road to the Bellarine Highway, and thence south-easterly by that highway to the point of commencement.

1488 G 19 16 May 1990

Subdivision of Belmont North

Commencing on Breakwater Road at the Barwon River; thence westerly by Breakwater Road to Barwon Heads Road; thence northerly by that road to a point thereon in line with Roslyn Road; thence westerly by a line and that road to Roberts Road; thence northerly by that road and Shannon Avenue to the Barwon River; and thence north-easterly, easterly and south-easterly by that river to the point of commencement.

Subdivision of Corio North

Commencing on the shore of Port Phillip Bay at the mouth of the Little River; thence generally south-westerly by that shore and generally westerly by the shore of Corio Bay to a point in line with Refinery Road; thence westerly by a line and Refinery Road to Station Street; thence northerly by that street and westerly by Purnell Road to Bacchus Marsh Road; thence northerly by that road to Plantation Road; thence westerly by that road to Matthews Road; thence southerly by that road to Purnell Road; thence westerly by that road and a line in continuation to the western boundary of the Shire of Corio; thence generally northerly by the shire boundary to the northern boundary of allotment 175, Parish of Yowang; thence easterly by that boundary, a road, the northern boundary of allotment 1A, No Section, Parish of Wurdi-Youang, and a road to the Melbourne to Geelong Railway; thence north-easterly by that railway to the Little River and thence generally south-easterly by that river to the point of commencement.

Subdivision of Geelong

Commencing on the shore of Corio Bay where the western boundary of the Shire of Bellarine abuts thereon; thence southerly by that shire boundary to Ormond Road; thence north-westerly by that road to Garden Street; thence southerly by that street to Carr Street; thence north-westerly by that street to Swanston Street; thence southerly by that street to the Barwon River; thence generally westerly and north-westerly by that river to the Moorabool River; thence generally northerly by that river to a point on the common boundary of allotments 4 and 5, section A, Parish of Moorpanyal; thence northerly and easterly by that common boundary and northerly by the eastern boundaries of allotments 5 and 14 to the Midland Highway; thence south-easterly and easterly by that highway to the south-western angle of allotment 73; thence northerly and easterly by the western and northern boundaries of that allotment to Weddell Road; thence northerly by that road to the northern boundary of allotment 73A; thence easterly by that boundary to the western boundary of allotment 72; thence northerly by that boundary

Victoria Government Gazette

to the north-western angle of that allotment; thence easterly by the southern boundaries of allotments 71 and 66, a line, the southern boundary of allotment 61 and a line to the shore of Corio Bay; and thence generally south-easterly by the shore of Corio Bay to the point of commencement.

Subdivision of Geelong North

Commencing at the intersection of Bacchus Marsh Road and Purnell Road; thence easterly by Purnell Road and southerly by Station Street to Refinery Road; thence easterly by that road and a line in continuation to the shore of Corio Bay; thence generally southerly by that shore to a point in line with the southern boundary of allotment 61, Parish of Moorpanyal; thence westerly by that boundary and the southern boundaries of allotments 66 and 71 to the north-western angle of allotment 72; thence southerly by the western boundary of that allotment to the north-eastern angle of allotment 73A; thence westerly by the northern boundary of that allotment to Weddell Road; thence southerly by that road to the north-eastern angle of allotment 73; thence westerly by the northern boundary and southerly by the western boundary of that allotment to the Midland Highway; thence north-westerly by that highway to the eastern boundary of allotment 14, Section A; thence southerly by that boundary and the eastern boundary of allotment 5, Section A to the northern boundary of allotment 4, Section A; thence westerly and southerly by the northern and western boundaries of that allotment to the Moorabool River; thence north-westerly by that river to a point in line with the continuation of Purnell Road; thence easterly by a line and Purnell Road to Matthews Road; thence northerly by that road to Plantation Road; thence easterly by that road to Bacchus Marsh Road and thence southerly by that road to the point of commencement.

Subdivision of Gheringhap

Commencing at a point on the Barwon River where the western boundary of the Parish of Gheringhap abuts thereon; thence generally easterly by that river to the Moorabool River; thence generally northerly by that river to the Sutherland Creek; thence northerly by that creek to the road forming the northern boundary of allotment A, section 3, Parish of Darriwil; thence westerly by that road to the western boundary of allotment A, section 4; thence southerly by that boundary to the Moorabool River; thence generally south-westerly by that river to the western boundary of the Parish of Gheringhap; and thence southerly by that boundary to the point of commencement.

Subdivision of South Barwon

Commencing on the shore of Bass Strait at the mouth of Reedy Creek; thence generally north-easterly by the shore of Bass Strait to the Barwon River which forms part of the north-eastern boundary of the City of South Barwon; thence generally north-westerly by that city boundary to Breakwater Road; thence westerly by that road to Barwon Heads Road; thence northerly by that road to a point thereon in line with Roslyn Road; thence westerly by a line and Roslyn Road to Roberts Road; thence northerly by that road and Shannon Avenue to the Barwon River; thence generally westerly by that river to the western boundary of the Shire of Barrabool; thence generally southerly by that boundary to the north-western angle of allotment 7, section 3, Parish of Lorne; thence easterly by the northern boundary of that allotment to Reedy Creek; and thence generally south-easterly by that creek to the point of commencement.

Subdivision of Thomson

Commencing on the shore of Corio Bay where the western boundary of the Shire of Bellarine abuts thereon; thence southerly by that shire boundary to Ormond Road; thence southerly by that shire boundary to Ormond Road; thence north-westerly by that road to Garden Street; thence southerly by that street to Carr Street; thence north-westerly by that street to Swanston Street; thence southerly by that street to the Barwon River; thence south-easterly by that river to the road forming the western boundary of allotment 1, section 10, Parish of Moolap; thence northerly by that road, Coppards Road and a line to Corio Bay; and thence north-westerly by the shore of Corio Bay to the point of commencement.

PROVINCE Gippsland

Subdivision of Bullong

Commencing on the Great Dividing Range at Mount Matlock, being a point on the north-eastern boundary of the Shire of Upper Yarra; thence south-easterly, southerly and generally north-westerly by the shire boundary to the eastern boundary of the County of Evelyn; thence generally northerly by the county boundary to the Great Dividing Range, at The Triangle, and thence generally north-easterly by that range to the point of commencement.

Subdivision of Bull Plain

Commencing at Mount Howitt on the Great Dividing Range being the most eastern angle of the Shire of Mansfield; thence generally south-westerly and south-easterly by the Great Dividing Range to the south-eastern boundary of the Shire of Mansfield, and thence north-easterly by the shire boundary to the point of commencement.

Subdivision of Callignee

Commencing at the south-western angle of the Shire of Rosedale, being the south-eastern angle of former allotment 20 (now Reserved Forest) Parish of Callignee; thence easterly by the southern boundary of the Shire of Rosedale to the eastern boundary of former allotment 73C (now Reserved Forest) Parish of Callignee; thence northerly by the eastern boundaries of former allotments 73C, 73D and 73B (now Reserved Forest), and further northerly and westerly by a road to the south-eastern angle of former allotment 72B (now Reserved Forest); thence northerly by a road, to the road forming the southern boundary of former allotment 21 (now Reserved Forest), section B; thence easterly by that road to the Merriman Creek; thence generally north-easterly by that creek to the Gormandale-Callignee Road; thence generally south-westerly by that road to the Callignee South Road; thence north-westerly by that road to the western boundary of the Shire of Rosedale, at Flynn's Creek and thence generally south-westerly by the shire boundary to the point of commencement.

Subdivision of Dargo

Commencing on the eastern boundary of the Shire of Bright at Mount Cope; thence generally southerly and westerly by the Shire boundary to the Wonnangatta River; thence north-westerly by that river to its source on the Great Dividing Range; thence north-easterly by that range to Mount Hotham, and thence north-easterly by the watershed of the Kiewa River to Mount Cope being the point of commencement.

Subdivision of Driffield

Commencing at the north-eastern angle of allotment 98 Parish of Allambie East, being a point on the northern boundary of the Shire of Mirboo; thence southerly by a road forming the eastern boundary of that allotment and the western boundary of the Parish of Narracan South to the southern boundary of that parish; thence easterly by that parish boundary to the western boundary of the Township of Darlimurla; thence southerly by that boundary to the former Morwell to Mirboo North Railway; thence generally easterly by that former railway to the eastern boundary of the Township of Darlimurla; thence northerly by that boundary to the Little Morwell River; thence generally easterly by that river to the western boundary of the Township of Boolarra; thence northerly and easterly by the western and northern boundaries of that township to the Little Morwell River; thence generally north-easterly by that river and the Morwell River to the Hazelwood-Rowville SEC Transmission Line; thence north-westerly by that transmission line to the north-western boundary

1490 G 19 16 May 1990

of the Shire of Morwell; thence generally south-westerly by that shire boundary to the northern boundary of the Shire of Mirboo and thence further south-westerly by that shire boundary to the point of commencement.

Subdivision of Gippsland East

Commencing at the south-western angle of the Shire of Maffra; thence northerly and north-westerly by the western boundary of that shire to the Western boundary of the Parish of Licola; thence generally north-westerly and north-easterly that parish boundary to the north-western angle of the parish being a point on the Heyfield-Jamieson Road; thence generally north-westerly by that road the north-western boundary of the Shire of Maffra; thence north-easterly generally north-westerly and generally south-easterly by the shire boundary to the north-western angle of the Shire of Avon; thence easterly by the shire boundary to the western boundary of the Shire of Omeo; thence generally northerly and generally easterly by the shire boundary to the State boundary; thence generally south-easterly by that boundary to the shore of the Tasman Sea and thence south-westerly by that shore and the shore of Bass Strait to a point on the sea coast in line with the southern most point of Rotamah Island; thence north-westerly by a line and the shore of that island and north-easterly again by that shore to a point south-easterly of Trapper Point; thence north-westerly by a line to Trapper Point on the southern shore of Lake Victoria; thence generally south-westerly by that shore to McLennan Strait; thence generally south-westerly by that strait to the eastern shore of Lake Wellington; thence northerly and generally westerly by the shore of that lake to the northern boundary of the Parish of Sale; thence generally westerly and southerly by the northern and western boundaries of that parish to the Thomson River; thence generally north-westerly by that river and the Macalister River to the eastern shore of Lake Glenmaggie; thence generally southerly and generally westerly by the eastern and southern shore of that lake to a point in line with the continuation of Golf Course Road; thence southerly by a line and Golf Course Road to Old Joes Road; thence generally north-westerly by that road to the Seaton-Glenmaggie Road; thence south-westerly by that road to the road forming the western boundary of allotment 61A1 Parish of Glenmaggie; thence northerly by that road to the south-western angle of allotment 868; thence northerly by the western boundary of that allotment to the Glenmaggie Creek; thence generally south-westerly by that creek to a point in line with the northern boundary of allotment 92; thence westerly by a line and that boundary to the eastern boundary

Victoria Government Gazette

of allotment 108; thence northerly and westerly by the eastern and northern boundaries of that allotment to the western boundary of the parish; thence generally southerly by that parish boundary to the Thomson River being a point on the southern boundary of the Shire of Maffra and thence generally westerly by that shire boundary to the point of commencement.

Subdivision of Gippsland South

Commencing on the western boundary of the Parish of Glenmaggie at the north-western angle of allotment 108; thence easterly and south-easterly by the northern and eastern boundaries of that allotment, and easterly by the northern boundary of allotment 92 and a line to the Glenmaggie Creek; thence generally north-easterly by that creek to the western boundary of allotment 868; thence southerly by that boundary and a road to the Seaton-Glenmaggie Road; thence north-easterly by that road to Old Joes Road; thence generally south-easterly by that road to Golf Course Road; thence northerly by that road and a line to the southern shore of Lake Glenmaggie; thence generally easterly and northerly by the southern and eastern shore of that lake to the Macalister River; thence generally south-easterly by that river and the Thomson River to the western boundary of the Parish of Sale; thence northerly and generally easterly by the western and northern boundaries of that parish to the northern shore of Lake Wellington; thence generally easterly by that shore to McLennan Strait; thence generally north-easterly by that strait to Lake Victoria; thence generally north-easterly by the southern shore of that lake to Trapper Point; thence south-easterly by a line to Rotamah Island; thence south-westerly and south-easterly by the shore of that island to its southernmost point; thence south-easterly by a line to Bass Strait; thence generally south-westerly and north-westerly by that strait to the south-western boundary of the Parish of Waratah North; thence generally north-westerly by that boundary to a road forming the north-western boundary of that parish; thence north-easterly by that road to Summers Road; thence north-westerly by Summers Road to the eastern boundary of the Shire of Woorayl; thence generally northerly by that shire boundary to the northern boundary of the South Riding of the Shire of Woorayl; thence generally westerly by that riding boundary to the eastern boundary of the West Riding of the Shire of Woorayl; thence generally northerly and westerly by the eastern and northern boundaries of that riding to the western boundary of the Shire of Woorayl; thence generally northerly by that boundary to the north-western angle of allotment 55, Parish of Korumburra; thence north-westerly by a road to

the southern boundary of allotment 60A; thence easterly by that boundary and the southern boundary of allotment 59 to the western boundary of allotment 58; thence northerly by that boundary and the western boundary of allotment 58A and south-easterly by a road to the eastern boundary of allotment 81; thence northerly by that boundary and northerly and easterly by a road to the eastern boundary of allotment 80B; thence northerly by that boundary to the Wild Dog Valley Road; thence northerly by that road to the southern boundary of allotment 87A, Parish of Allambee; thence easterly by that boundary and north-easterly by a road to the southern angle of allotment 81C; thence northerly by the western boundary of that allotment and westerly by the southern boundaries of allotment 77B and 76 to the south-western angle of the latter allotment; thence northerly by a road to the north-eastern angle of allotment 74B; thence easterly by a road, the southern boundaries of allotments 70D, 69C, a line, and the southern boundary of allotment 69D to the south-eastern angle thereof; thence northerly by the eastern boundary of that allotment to the southern boundary of allotment 37C; thence easterly by that boundary to the north-western angle of allotment 40; thence south-easterly, north-easterly and north-westerly by the south-western, south-eastern and north-eastern boundaries of that allotment to the south-eastern boundary of allotment 41; thence north-easterly by that boundary to the Grand Ridge Road; thence south-easterly, south-westerly and north-easterly by that road to the western angle of allotment 46, Parish of Allambee East; thence north-easterly by the north-western boundary of that allotment to the north-western boundary of that allotment to the north-western boundary of the Shire of Mirboo; thence generally north-easterly and south-easterly by that boundary to the western boundary of the Parish of Narracan South; thence southerly and easterly by the western and southern boundaries of that parish to the western boundary of the Township of Darlimurla; thence southerly by that boundary to the former Morwell to Mirboo North Railway; thence generally easterly by that former railway to the eastern boundary of the Township of Darlimurla; thence northerly by that boundary to the Little Morwell River; thence generally easterly by that river to the western boundary of the Township of Boolarra; thence northerly and easterly by the western and northern boundaries of that township to the Little Morwell River; thence generally north-easterly by that river and the Morwell River to the Middle Creek; thence south-easterly by that creek to Billy Creek; thence south-easterly by that creek to a point in line with the eastern boundary of allotment 20,

section A, Parish of Jeeralang; thence north-easterly by a direct line to the southern angle of allotment 10, section B; thence generally northerly by the road forming the eastern boundary of allotment 10 to the north-western angle of allotment 11; thence easterly and southerly by the northern and eastern boundaries of the said allotment to the road forming the northern boundary of allotment 12; thence easterly by that road, southerly by the eastern boundary of that allotment, easterly by the southern boundary of allotment 6, section D, to the western boundary of allotment 6, section D, to the western boundary of allotment 7; thence southerly by that boundary to the road forming the northern boundary of allotment 13C, section A, Parish of Jumbuk; thence easterly by that road and southerly by the eastern boundary of allotment 13C to the northern boundary of allotment 13D; thence easterly, southerly and westerly by the northern, eastern and southern boundaries of the said allotment to the most western boundary of allotment 48; thence southerly by the boundary and easterly, southerly and easterly by the southern boundary of allotment 48 to the north-eastern angle of allotment 46; thence south-westerly by the eastern boundary of that allotment and generally southerly by the Jeeralang West Road to the most eastern angle of allotment 40B; thence generally south-easterly and north-easterly by the Grand Ridge Road to the Traralgon-Balook Road; thence northerly by that road to the southern boundary of the Parish of Callignee; thence easterly by that boundary to the eastern boundary of former allotment 73C (now Reserved Forest); thence northerly by the eastern boundaries of former allotments 73C, 73D and 73B (now Reserved Forest), and further northerly and westerly by a road to the south-eastern angle of former allotment 72B (now Reserved Forest); thence northerly by a road, to the road forming the southern boundary of former allotment 21 (now Reserved Forest), section B; thence easterly by that road to the Merriman Creek; thence generally north-easterly by that creek to the Gormandale-Callignee Road; thence generally south-westerly by that road to the Callignee South Road; thence north-westerly by that road to Flynns Creek; thence generally north-easterly by that creek to the La Trobe River; thence generally easterly by that river to the Princes Highway; thence northerly by that highway to the Rosedale-Heyfield Road; thence generally northerly by that road to the Thomson River; thence generally westerly by that river to the western boundary of the Parish of Glenmaggie; and thence generally northerly by that boundary to the point of commencement. (To include the islands adjacent to the sea coast.)

1492 G 19 16 May 1990

Subdivision of Hallston

Commencing at the north-western angle of allotment 77A, Parish of Allambee being a point on the north-western boundary of the Shire of Woorayl; thence easterly by a road, the southern boundaries of allotments 70D, 69C, a line, and the southern boundary of allotment 69D to the south-eastern angle thereof; thence northerly by the eastern boundary of that allotment to the southern boundary of allotment 37C; thence easterly by that boundary to the north-western angle of allotment 40; thence south-easterly, north-easterly and north-westerly by the south-western, south-eastern and north-eastern boundaries of that allotment to the south-eastern boundary of allotment 41; thence north-easterly by that boundary to the Grand Ridge Road; thence south-easterly, south-westerly and north-easterly by that road to the western angle of allotment 46, Parish of Allambee East; thence north-easterly by the north-western boundary of that allotment to the north-western boundary of the Shire of Mirboo; thence generally north-easterly, north-westerly and generally westerly by the shire boundary to the northern boundary of the Shire of Woorayl and thence generally westerly and southerly by the northern and north-western boundaries of that shire to the point of commencement.

Subdivision of Jumbuk

Commencing on the Jerralang West Road at the south-western angle of allotment 13B, section A, Parish of Jumbuk, being a point on the eastern boundary of the Shire of Morwell; thence south-easterly by that road to a point in line with the eastern boundary of allotment 46; thence north-easterly by a line and the eastern boundary of allotment 46 to the southern boundary of allotment 48; thence generally westerly and northerly by the southern and western boundaries of that allotment to the southern boundary of allotment 13D; thence easterly, northerly and westerly by the southern, eastern and northern boundaries of that allotment, to the eastern boundary of allotment 13C; thence northerly by that boundary to a road forming that allotment's northern boundary; thence westerly by that road to the western boundary of allotment 7, section D, Parish of Jeeralang; thence northerly by that western boundary and westerly by the southern boundary of allotment 6 to the eastern boundary of allotment 12, section B; thence northerly by that boundary to a road forming the southern boundary of allotment 11; thence westerly by that road to the south-eastern angle of that allotment; thence northerly and westerly by the eastern and northern boundaries of that allotment to the eastern boundary of the Shire of Morwell, and thence southerly by the shire boundary to the point of commencement.

Victoria Government Gazette

Subdivision of Morwell

Commencing on the Morwell River at the Hazelwood-Rowville SEC Transmission Line; thence northerly by the Morwell River to the La Trobe River; thence generally easterly by that river and northern boundaries of the City of Traralgon and the Shire of Traralgon to the eastern boundary of that shire; thence generally south-westerly by the shire boundary to the junction of the Traralgon-Balook Road with the Grand Ridge Road; thence generally south-westerly and north-westerly by the Grand Ridge Road to the most eastern angle of allotment 40B, section A, Parish of Jumbuk; thence generally northerly by the Jeeralang West Road to the southern angle of allotment 46; thence north-easterly by the eastern boundary of that allotment to the southern boundary of allotment 48; thence generally westerly and northerly by the southern and western boundaries of that allotment to the southern boundary of allotment 13D; thence easterly, northerly and westerly by the southern, eastern and northern boundaries of that allotment, to the eastern boundary of allotment 13C; thence northerly by that boundary to a road forming that allotment's northern boundary; thence westerly by that road to the western boundary of allotment 7, section D, Parish of Jeeralang; thence northerly by that western boundary and westerly by the southern boundary of allotment 6 to the eastern boundary of allotment 12, section B; thence northerly by that boundary to a road forming the southern boundary of allotment 11; thence westerly by that road to the south-eastern angle of that allotment; thence northerly and westerly by the eastern and northern boundaries of that allotment to a road; thence generally south-westerly by that road to the southern angle of allotment 10; thence south-westerly by a direct line to a point on Billy Creek, in line with the eastern boundary of allotment 20, section A; thence generally north-westerly by Billy Creek to its junction with the Middle Creek; thence generally north-westerly by Middle Creek to its junction with the Morwell River; and thence generally northerly by that river to the point of commencement.

Subdivision of Thorpdale

Commencing at the south-eastern angle of allotment 37C, Parish of Allambee; thence westerly by the southern boundary of that allotment and southerly by the eastern boundary of allotment 69D to the south-eastern angle of the last mentioned allotment; thence westerly by the southern boundaries of that allotment and allotments 69C and 70D and a road to the western boundary of the parish at the south-western angle of allotment 10; thence southerly by that boundary to the road forming the southern boundary of allotment 46A, Parish of Poowong

East; thence westerly, northerly and westerly by a road to the south-western angle of allotment 46B; thence northerly, westerly and northerly by a road to the north-eastern angle of allotment 8; thence westerly by a road to the western boundary of the Shire of Warragul; thence northerly by that shire boundary to Hunters Road; thence easterly by that road and Blazes Track to the Warragul Korumburra Road; thence northerly by that road to Hazeldean Road; thence easterly and north-easterly by that road to the southern boundary of allotment 115, Parish of Warragul; thence easterly and north-easterly by that boundary to the western boundary of allotment 17, Parish of Moe; thence southerly, easterly and southerly again by that boundary and further easterly and southerly boundaries of allotments 17, 16, 15B, 15A, 15C, 37, 40 and 41 to the eastern boundary of the last named allotment; thence northerly by that boundary to the northern boundary of allotment 59; thence easterly by that boundary and the northern boundary of allotment 59A to a point in line with the western boundary of allotment 60; thence northerly by line and the western boundary of the last named allotment to the road forming the northern boundary of allotment 60; thence easterly by that road to the road forming the eastern boundary of allotment 94B; thence northerly by that road to the Hazelwood-Rowville 220 kv powerline; thence south-easterly by that powerline to the Morwell River; thence south-westerly by that river to its junction with the Little Morwell River; thence south-westerly by that river to the northern boundary of the Township of Boolarro; thence westerly and southerly by the northern and western boundaries of that township to the Little Morwell River; thence generally westerly by that river to the eastern boundary of the Township of Darlimurla; thence southerly by that boundary to the former Morwell to Mirboo North Railway; thence generally westerly by that former railway to the westerly boundary of the Township of Darlimurla; thence northerly by that boundary to the southern boundary of the Parish of Narracan South; thence westerly by that boundary to the road forming the eastern boundary of the Parish of Allambee East; thence northerly by that road to the northern boundary of the Shire of Mirboo; thence generally north-westerly and south-westerly by that Shire boundary to the most northern angle of allotment 46, Parish of Allambee East; thence south-westerly by the north-western boundary of that allotment to the most western angle thereof; thence south-westerly, north-easterly and north-westerly by the Grand Ridge Road to the south-eastern boundary of allotment 41, Parish of Allambee; thence south-westerly by that boundary to the north-eastern boundary of

allotment 40; and thence south-easterly by that boundary and south-westerly and north-westerly by the south-eastern and south-western boundaries of the said allotment to the point of commencement.

Subdivision of Toongabbie

Commencing on the Thomson River at the eastern boundary of the Parish of Numbruk; thence generally easterly by that river to the Rosedale-Heyfield Road; thence generally southerly by that road to the Princes Highway; thence southerly by that highway to the La Trobe River; thence generally westerly by that river to Rintoul Creek; thence generally northerly by that creek and Rintoul Creek (East Branch) to the southern boundary of the Parish of Numbruk; thence easterly by that boundary to a point in line with the prolongation of the eastern boundary of allotment 18, section D; thence generally northerly by a line and the eastern boundary of allotment 18, to the northern boundary of allotment 19; thence easterly by that boundary to the eastern boundary of that parish; and thence generally northerly by that boundary to the point of commencement.

Subdivision of Toongabbie West

Commencing on the Rintoul Creek (East Branch), at the southern boundary of the Parish of Numbruk; thence easterly by that parish boundary to the eastern boundary of the Shire of Narracan; thence southerly, generally south-westerly and westerly shire boundary to Rintoul Creek; thence generally northerly by the creek and the Rintoul Creek (East Branch) to the point of commencement.

Subdivision of Trafalgar

Commencing on the Great Dividing Range at the Mount Useful Spur, being a point on the north-eastern boundary of the Shire of Narracan; thence generally westerly by the shire boundary to the eastern boundary of the Shire of Upper Yarra; thence generally southerly and generally south-westerly by the shire boundary to the source of the Bunyip River; thence generally south-easterly and southerly by that river to the Tarago River; thence generally easterly by that river to Brandy Creek; which forms part of the eastern boundary of the Shire of Buln Buln; thence generally southerly by that shire boundary to Hunters Road; thence easterly by that road and Blazes Track to the Warragul-Korumburra Road; thence northerly by that road to Hazeldean Road; thence easterly and north-easterly by that road to the southern boundary of allotment 115, Parish of Warragul; thence easterly and north-easterly by that boundary to the western boundary of allotment 17, Parish of Moe; thence southerly, easterly and southerly again by that

1494 G 19 16 May 1990

boundary and further easterly by the southern boundaries of allotments 17, 16, 15B, 15A, 15C, 37, 40 and 41 to the eastern boundary of the last named allotment; thence northerly by that boundary to the northern boundary of allotment 59; thence easterly by that boundary and the northern boundary of allotment 59A to a point in line with the western boundary of allotment 60; thence northerly by a line and the western boundary of the last named allotment to the road forming the northern boundary of allotment 60; thence easterly by that road to the road forming the eastern boundary of allotment 94B; thence northerly by that road to the Hazelwood-Rowville 220 kv powerline; thence south-easterly by that powerline to the Morwell River; thence northerly by that river to the La Trobe River; thence generally easterly by that river to the Rintoul Creek; thence generally northerly by that creek and Rintoul Creek (East Branch) to the southern boundary of the Parish of Numbruk; thence easterly by that boundary to the eastern boundary of the Shire of Narracan, and thence generally northerly, generally westerly and further northerly by the shire boundary to the point of commencement.

PROVINCE Higinbotham

Subdivision of Beaumaris

Commencing at the junction of Bay Road with the Nepean Highway; thence south-easterly by that highway to Latrobe Street; thence westerly by that street to Charman Road; thence southerly by that road and a line to the shore of Port Phillip Bay; thence generally south-westerly and north-westerly by that shore to a point in line with Royal Avenue; thence north-easterly by a line, Royal Avenue and northerly by Fernhill Road to Victoria Street; thence easterly by that street to Bluff Road; thence northerly by that road to Bay Road; and thence easterly by that road to the point of commencement.

Subdivision of Bentleigh East

Commencing at the intersection of Centre Road and East Boundary Road; thence northerly by East Boundary Road to Parkmore Road; thence easterly by that road to Marlborough Street; thence southerly by that street and Cardiff Street and easterly by Warwick Street to Chester Street and thence southerly by that street and westerly by Centre Road to the point of commencement.

Subdivision of Brighton

Commencing at the junction of Thomas Street with North Road; thence southerly by Thomas Street to the Nepean Highway; thence south-easterly by that highway to Highett Road; thence westerly by that road to Spring Road; thence northerly by that road to Wickham Road; thence

Victoria Government Gazette

westerly by that road to Bluff Road; thence northerly by that road to Thomas Street; thence westerly by that street to Hampton Street; thence southerly by that street to Small Street; thence westerly by that street and a line to the shore of Port Phillip Bay; thence north-westerly by that shore to a point in line with North Road; and thence easterly by a line and North Road to the point of commencement.

Subdivision of Camden

Commencing at the intersection of Orrong Road and Alma Road; thence easterly by Alma Road to Kooyong Road; thence southerly by that road to Glenhuntly Road; thence easterly by that road to Bambra Road; thence southerly by that road to North Road; thence westerly by that road to Begonia Road; thence northerly by that road, College Street, Gladstone Parade and Victoria Street to Glenhuntly Road; thence westerly by that road to Orrong Road; and thence northerly by that road to the point of commencement.

Subdivision of Caulfield

Commencing at the intersection of Orrong Road and Dandenong Road; thence generally south-easterly by Dandenong Road to Grange Road; thence south-westerly by that road to Glenhuntly Road; thence westerly by that road to Kooyong Road; thence northerly by that road to Alma Road; thence westerly by that road to Orrong Road; and thence northerly by that road to the point of commencement.

Subdivision of Glenhuntly

Commencing at the intersection of Bambra Road and Glenhuntly Road; thence easterly by Glenhuntly Road to Grange Road; thence north-easterly by that road to Dandenong Road; thence generally easterly by that road to Koornang Road; thence southerly by that road to Munro Avenue; thence westerly by that avenue, a line, Garden Avenue and a line to the Caulfield and Frankston Railway; thence southerly by that railway to North Road; thence westerly by that road to Bambra Road; and thence northerly by that road to the point of commencement.

Subdivision of McKinnon

Commencing at the intersection of Centre Road and Thomas Street; thence northerly by Thomas Street to North Road; thence easterly by that road to East Boundary Road; thence southerly by that road to Purtell Street; thence westerly by that street to Tucker Road; thence southerly by that road to Patterson Road; thence westerly by that road to Jasper Road; thence northerly by that road to Centre Road, and thence westerly by that road to the point of commencement.

Subdivision of Moorabbin

Commencing at the intersection of Jasper Road and Centre Road; thence southerly by Jasper Road to Patterson Road; thence easterly by that road to Tucker Road; thence southerly by that road to South Road; thence westerly by that road to Linton Street; thence southerly by that street and south-westerly by Barilla Road to the Nepean Highway; thence north-westerly by that highway to Thomas Street; thence northerly by that street to Centre Road, and thence easterly by that road to the point of commencement.

Subdivision of Moorabbin East

Commencing at the junction of South Road with Warrigal Road; thence southerly by Warrigal Road to Keys Road; thence westerly by that road to Chesterville Road; thence northerly by that road to Wickham Road; thence westerly by that road to the Nepean Highway; thence north-westerly by that highway to Hamer Street; thence north-easterly and easterly by that street to Grandview Grove; thence northerly by that grove to Beilby Street; thence easterly by that street to Chapel Road; thence northerly by that road to South Road; thence westerly by that road to Tucker Road; thence northerly by that road to Purtell Street; thence easterly by that street to East Boundary Road; thence northerly by that road to Centre Road; thence easterly by that road to Bignell Road; thence southerly by that road to South Road; and thence easterly by that road to the point of commencement.

Subdivision of Moorabbin Reserve

Commencing at the junction of Linton Street with South Road; thence easterly by South Road to Chapel Road; thence southerly by that road to Beilby Street; thence westerly by that street and southerly by Grandview Grove to Hamer Street; thence westerly by that street and north-westerly by the Nepean Highway to Barilla Road; thence north-easterly by that road to Linton Street and thence northerly by that street to the point of commencement.

Subdivision of Sandringham Beach

Commencing at the intersection of Bay Road and Bluff Road; thence southerly by Bluff Road to Victoria Street; thence westerly by that street, southerly by Fernhill Road and south-westerly by Royal Avenue and a line in continuation to the shore of Port Phillip Bay; thence north-westerly by that shore to a point in line with Bay Road and thence easterly by a line and Bay Road to the point of commencement.

Subdivision of Sandringham

Commencing at the junction of Bay Road with the Nepean Highway; thence westerly by Bay Road and a line to the shore of Port Phillip Bay; thence generally north-westerly by that shore to

a point in line with Small Street; thence easterly by a line and Small Street to Hampton Street; thence northerly by that street to Thomas Street; thence easterly by that street to Bluff Road; thence southerly by that road to Wickham Road; thence easterly by that road to Spring Road; thence southerly by that road to Highett Road; thence easterly by that road to the Nepean Highway, and thence south-easterly by that highway to the point of commencement.

PROVINCE Jika Jika

Subdivision of Bundoora

Commencing at the junction of William Street with Grimshaw Street; thence westerly by Grimshaw Street and the southern boundary of the City of Whittlesea to Darebin Creek; thence generally north-easterly and north-westerly by that creek to McKimmies Road; thence easterly by that road to Plenty Road; thence northerly by that road to the northern boundary of the Janefield Training Centre; thence easterly by that boundary and a line in continuation to the Plenty River; thence generally easterly and southerly by that river to the southern boundary of the City of Whittlesea; thence westerly by that boundary to a point in line with the western boundary of Plan of Subdivision numbered 138641 lodged in the Land Titles Office; thence southerly by a line and the western boundary of Plan of Subdivision numbered 138641 and south-easterly by the southern boundaries of Plans of Subdivision numbered 138641, 135906 and 122420 lodged in the Land Titles Office to Goolgung Grove; thence southerly by that grove, a line and Sellars Street to a point in line with Yando Street; thence easterly by a line and that street to Pinehills Drive and thence southerly by that drive, a line and William Street to the point of commencement.

Subdivision of Croxton

Commencing at the intersection of the Fitzroy and Epping Railway and Arthurton Road; thence westerly by Arthurton Road to the Merri Creek; thence north-westerly by the Merri Creek to a point in line with Miller Street; thence easterly by a line, Miller Street and a line to the Melbourne and Epping Railway; and thence southerly by that railway to the point of commencement.

Subdivision of Greensborough West

Commencing at the junction of McDowell Street with Grimshaw Street; thence easterly by Grimshaw Street and south-easterly by Para Road to the Plenty River; thence generally southerly by that river to the southern boundary of the Shire of Diamond Valley; thence westerly by that boundary to Delta Road and thence generally northerly by that road and McDowell Street to the point of commencement.

1496 G 19 16 May 1990

Subdivision of Heidelberg West

Commencing on the Melbourne to Hurstbridge Railway at Ruthven Street; thence southerly by that railway to Lower Plenty Road; thence south-westerly by that road and southerly by Upper Heidelberg Road to St. Hellier Street; thence westerly by that street to Alfred Street; thence southerly by that street to Bell Street; thence north-westerly by Bell Street to Waterdale Road; thence southerly by that road to Banksia Street; thence westerly by that street and a line to the Darebin Creek; thence generally northerly by that creek to the northern boundary of the City of Heidelberg; and thence easterly by that boundary and Ruthven Street to the point of commencement.

Subdivision of Kalparin

Commencing on the Plenty River at the northern boundary of the Shire of Eltham; thence generally north-westerly by that river to the southern boundary of Plan of Subdivision No. 97435 lodged in the Land Titles Office; thence generally westerly by the southern boundaries of Plans of Subdivision numbered 97435, 97299, 96550, 96549 lodged in the Land Titles Office to Goolgung Grove; thence southerly by that grove, a line and Sellars Street to a point in line with Yando Street; thence easterly by a line and that street to Pinehills Drive; thence southerly by that drive, a line and William Street to Grimshaw Street; thence easterly by that street to Para Road; thence south-easterly by that road to the western boundary of the Shire of Eltham and thence north-easterly by that boundary to the point of commencement.

Subdivision of Kingsbury

Commencing on Plenty Road at the northern boundary of the City of Preston at Grimshaw Street; thence south-westerly by Plenty Road to Darebin Creek; thence generally northerly by that creek to the northern boundary of the City of Preston; and thence generally easterly by that boundary to the point of commencement.

Subdivision of Merrilands

Commencing on the northern boundary of the City of Preston at the Melbourne to Epping Railway; thence southerly by the Melbourne to Epping Railway to a point in line with Broadhurst Avenue; thence westerly by a line, Broadhurst Avenue and a line in continuation to the western boundary of the City of Preston and thence generally north-westerly by that boundary and easterly by the northern boundary of the City of Preston to the point of commencement.

Subdivision of Northcote

Commencing on the Darebin Creek at a point in line with Mansfield Street; thence south-easterly by that creek to its junction with the

Victoria Government Gazette

Yarra River; thence generally south-westerly by that river to its junction with the Merri Creek; thence generally north-westerly by the Merri Creek to Arthurton Road; thence easterly by that road to the Melbourne to Epping Railway; thence northerly by that railway to a point in line with Miller Street; thence easterly by a line, Miller Street and Dundas Street to Victoria Road; thence southerly by that road to Mansfield Street; and thence easterly by Mansfield Street and a line to the point of commencement.

Subdivision of Preston East

Commencing at the junction of Regent Street with High Street; thence northerly by High Street to Tyler Street; thence easterly by that street to Plenty Road; thence north-easterly by that road to the Darebin Creek; thence generally southerly by that creek to a point in line with Mansfield Street; thence westerly by a line and Mansfield Street to Victoria Road; thence northerly by that road to Dundas Street; thence westerly by Dundas Street, Miller Street and a line to the Melbourne to Epping Railway; thence northerly by that railway to Regent Street; and thence easterly by that street to the point of commencement.

Subdivision of Preston West

Commencing at the junction of Rona Street with Spring Street; thence northerly by Spring Street to Verdun Grove; thence easterly by that grove and a line to the Melbourne to Epping Railway; thence southerly by that railway to a point in line with Miller Street; thence westerly by a line and Miller Street to Gilbert Road; thence northerly by that road to Haig Street; and thence easterly by that street and Rona Street to the point of commencement.

Subdivision of Reservoir

Commencing on the Melbourne to Epping Railway at Keon Parade; thence easterly by Keon Parade and generally easterly by the northern boundary of the City of Preston to Darebin Creek; thence generally southerly by that creek to Plenty Road; thence south-westerly by that road to Tyler Street; thence westerly by that street and southerly by High Street to Regent Street; thence westerly by that street to the Melbourne to Epping Railway; thence northerly by that railway to a point in line with Verdun Grove; thence westerly by a line and Verdun Grove to Spring Street; thence southerly by that street to Rona Street; thence westerly by that street and Haig Street to Gilbert Road; thence northerly by that road to Edwardes Street; thence north-westerly and westerly by that street and further westerly by a line in continuation to the Merri Creek; thence northerly by that creek to a point in line with Broadhurst Avenue; thence easterly by a line, Broadhurst Avenue and a line in continuation to

the Melbourne to Epping Railway, and thence northerly by that railway to the point of commencement.

Subdivision of Reservoir West

Commencing at the junction of Gilbert Road with Edwardes Street; thence generally north-westerly and westerly by Edwardes Street and a line in continuation to the Merri Creek; thence generally southerly by that creek to the northern boundary of the City of Coburg; thence generally easterly and southerly by that boundary to Vale Street; thence easterly by that street to Gilbert Road; and thence northerly and north-westerly by that road to the point of commencement.

Subdivision of Watsonia

Commencing on Lower Plenty Road at the Plenty River; thence south-westerly by that road to Greensborough Road; thence northerly by that road to Moorwatha Street; thence westerly by that street to Braid Hill Road; thence northerly by that road to Chapman Street; thence westerly by that street, Ruthven Street and the northern boundary of the City of Heidelberg to the Darebin Creek; thence north-westerly by that creek to Plenty Road; thence north-easterly by that road to Grimshaw Street; thence easterly by that street to McDowell Street; thence generally southerly by that street and Delta Road to the southern boundary of the Shire of Diamond Valley; thence easterly by that boundary to the Plenty River; and thence generally southerly by the Plenty River to the point of commencement.

PROVINCE Melbourne

Subdivision of Ascot Vale

Commencing on the Maribyrnong River at Maribyrnong Road; thence easterly by Maribyrnong Road and Ormond Road to the Moonee Ponds Creek; thence southerly by that creek to the north boundary of the City of Melbourne; thence generally south-westerly by that boundary to the Maribyrnong River, and thence generally north-westerly by that river to the point of commencement.

Subdivision of Brunswick

Commencing at the intersection of Victoria Street and Sydney Road; thence northerly by Sydney Road to Blyth Street; thence easterly by that street to the Merri Creek; thence generally south-easterly by that creek to St. Georges Road; thence south-westerly by that road to a point in line with the Royal Park to Fitzroy Railway; thence westerly by a line, the Royal Park to Fitzroy Railway and the northern boundary of the City of Melbourne to Royal Parade; thence northerly by Royal Parade and Sydney Road to Union Street; thence westerly by that street to Grantham Street; thence northerly by that street to Dawson Street; thence westerly by that street

to the Moonee Ponds Creek; thence northerly by that creek to Victoria Street, and thence easterly by that street to the point of commencement.

Subdivision of Collingwood

Commencing at the junction of Victoria Parade with Hoddle Street; thence westerly by Victoria Parade to Nicholson Street; thence northerly by that street to the Royal Park to Fitzroy Railway; thence easterly by that railway and a line to St. Georges Road; thence generally north-easterly by that road to the Merri Creek; thence generally south-easterly by that creek to the Yarra River; thence generally south-easterly by that river to Bridge Road; thence westerly by that road to Hoddle Street; and thence northerly by that street to the point of commencement.

Subdivision of Essendon

Commencing at the junction of Lincoln Road with Buckley Street; thence easterly by Buckley Street to the Melbourne to Broadmeadows Railway; thence south-easterly by that railway to Maribyrnong Road; thence westerly by that road to the Maribyrnong River; thence north-westerly by that river to Steele Creek; thence south-westerly and north-easterly by that creek to Buckley Street; thence easterly by that street to Roberts Street; thence northerly by that street to Keilor Road; thence south-easterly by that road to Lincoln Road and thence southerly by that road to the point of commencement.

Subdivision of Melbourne

Commencing at the junction of Victoria Parade with Hoddle Street; thence westerly by Victoria Parade to Nicholson Street; thence northerly by that street to the northern boundary of the City of Melbourne; thence westerly by that city boundary to Royal Parade; thence northerly by Royal Parade and Sydney Road to Union Street; thence westerly by that street to Grantham Street; thence northerly by that street to Dawson Street; thence westerly by that street to the Moonee Ponds Creek; thence generally southerly by the Moonee Ponds Creek to the northern boundary of the City of Melbourne; thence westerly, south-easterly, westerly, southerly, north-westerly and south-westerly by the northern boundary of the City of Melbourne to the Maribyrnong River; thence generally south-easterly by that river to the Yarra River; thence generally easterly by that river to Punt Road; and thence northerly by that road and Hoddle Street to the point of commencement.

Subdivision of Moonee Ponds

Commencing on the Moonee Ponds Creek at Woodland Street; thence generally southerly by the Moonee Ponds Creek to Dean Street; thence westerly by that street and south-easterly by Mt. Alexander Road to Maribyrnong Road; thence

1498 G 19 16 May 1990

westerly by that road to the Melbourne to Broadmeadows Railway; thence north-westerly by that railway to Buckley Street; thence westerly by that street to Lincoln Road; thence northerly by that road and north-westerly by Mt. Alexander Road to Carnarvon Road; thence northerly by that road to Woodland Street and thence easterly by that street to the point of commencement.

Subdivision of Moreland

Commencing at the junction of Reynard Street with Sydney Road; thence southerly by Sydney Road to Rennie Street; thence easterly by Rennie Street to the Merri Creek; thence generally south-easterly by that creek to Blyth Street; thence westerly by that street and southerly by Sydney Road to Victoria Street; thence westerly by that street to the Moonee Ponds Creek; thence generally northerly by that creek to Reynard Street; and thence easterly by that street to the point of commencement.

Subdivision of Ormond Park

Commencing at the junction of Dean Street with Mt. Alexander Road; thence south-easterly by Mt. Alexander Road to Ormond Road; thence easterly by that road to the Moonee Ponds Creek; thence generally northerly by that creek to Dean Street and thence westerly by that street to the point of commencement.

Subdivision of Richmond

Commencing at the junction of Bridge Road with Punt Road; thence southerly by Punt Road to the Yarra River; thence generally easterly and north-westerly by that river to Bridge Road; and thence westerly by that road to the point of commencement.

PROVINCE Melbourne North

Subdivision of Broadmeadows

Commencing at the intersection of Hilton Street and West Street; thence southerly by West Street to Pascoe Street; thence westerly by that street, Rhodes Parade, Barina Road and a line to the North Eastern Railway; thence generally northerly by that railway to Barry Road; thence easterly by that road and a line to the Merri Creek; thence generally southerly by that creek to a point in line with Jukes Road; thence westerly by a line and Jukes Road to William Street; thence northerly by that street to Denys Street; thence westerly and south-westerly by that street and a line to the Melbourne to Upfield Railway; thence south-easterly by that railway to Box Forest Road; and thence westerly by that road and Hilton Street to the point of commencement.

Subdivision of Centenary

Commencing on Centenary Drive at a point easterly of the Yan Yean Pipe Track and in line with the northern portion of Hendersons Road;

Victoria Government Gazette

thence south-westerly and north-westerly by Centenary Drive to a point in line with the northern portion of Hendersons Road, and thence easterly by a line to the point of commencement.

Subdivision of Coburg

Commencing at the intersection of Sussex Street and Boundary Road being a point on the northern boundary of the City of Coburg; thence easterly by that boundary to the Merri Creek; thence generally south-easterly by that creek to a point in line with Rennie Street; thence westerly by a line and Rennie Street and northerly by Sydney Road to Reynard Street; thence westerly by that street to Melville Road; thence northerly by that road and easterly by Bell Street to Sussex Street, and thence northerly by that street to the point of commencement.

Subdivision of Coburg North

Commencing at the junction of Vale Street with Corben Street; thence easterly by Vale Street and southerly by Gilbert Road to Miller Street; thence westerly by that street and a line in continuation to Merri Creek; thence north-westerly and north-easterly by that creek to the northern boundary of the City of Coburg; thence generally easterly by that boundary to Corben Street, and thence southerly by that street to the point of commencement.

Subdivision of Coolaroo

Commencing at the junction of the Hume Highway with Somerton Road; thence south-easterly by the Hume Highway to Cooper Street; thence easterly by that street to the Merri Creek; thence generally southerly by that creek to a point in line with Barry Road; thence westerly by a line and Barry Road to the North-Eastern Railway; thence generally northerly by that railway to Somerton Road; and thence easterly by that road to the point of commencement.

Subdivision of Epping

Commencing at the intersection of Childs Road and High Street; thence north-easterly by High Street to Cooper Street; thence easterly by that street, Hendersons Road (northern portion) and a line in continuation to the Hendersons Road Drain; thence south-westerly by that drain to the Darebin Creek; thence southerly by that creek to Childs Road, and thence westerly by that road to the point of commencement.

Subdivision of Epping East

Commencing on Childs Road at the Darebin Creek; thence northerly by that creek to the Hendersons Road Drain; thence north-easterly by that drain to a point in line with the northern portion of Hendersons Road; thence easterly by a line in continuation of that northern portion of

Hendersons Road to the South Morang to Thomastown SEC Transmission Line; thence south-westerly by that transmission line to Childs Road, and thence westerly by that road to the point of commencement.

Subdivision of Fawkner

Commencing at the intersection of West Street and Hilton Street; thence easterly by Hilton Street and Box Forest Road to the Melbourne to Upfield Railway; thence north-westerly by that railway to a point in line with Denys Street; thence north-easterly by a line and north-easterly and easterly by Denys Street to William Street; thence southerly by that street to Jukes Road; thence easterly by that road and a line to the Merri Creek; thence generally southerly by that creek to the northern boundary of the City of Coburg; thence westerly by that boundary to West Street; and thence northerly by that street to the point of commencement.

Subdivision of Glenroy

Commencing at the junction of Victoria Street with Pascoe Vale Road; thence westerly by Victoria Street and Loongana Avenue to Kadana Street; thence south-westerly by that street to New Road; thence westerly by that road and a line in continuation to the Moonee Ponds Creek; thence generally northerly by that creek to the Thomastown-Keilor 220 kv S.E.C. Transmission Line; thence north-easterly by that transmission line to the Melbourne-Broadmeadows Railway; thence south-easterly by that railway to a point in line with Strachan Street; thence westerly by a line and Strachan Street to Pascoe Vale Road; and thence north-westerly by that road to the point of commencement.

Subdivision of Mill Park

Commencing on Childs Road at the Darebin Creek, thence easterly by Childs Road to the South Morang to Thomastown S.E.C. Transmission Line; thence north-easterly by that transmission line to Centenary Drive; thence easterly by that drive to a point in line with the northern portion of Hendersons Road; thence easterly by a line to a point on the South Morang to Templestowe SEC Transmission Line in line with the northern portion of Hendersons Road; thence south-easterly by that river to a point in line with the northern boundary of the Janefield Training Centre; thence westerly by a line and that boundary to Plenty Road; thence southerly by that road to McKimmies Road; thence westerly by that road to the Darebin Creek and thence generally north-westerly by that creek to the point of commencement.

Subdivision of Pascoe Vale

Commencing at the junctions of Sussex Street with Bell Street; thence westerly by Bell Street to

Melville Road; thence southerly by that road to Reynard Street; thence westerly by that street to the Moonee Ponds Creek; thence generally north-westerly by that creek to a point in line with New Road; thence easterly by a line and New Road to Kadana Street; thence northerly by that street to Loongana Avenue; thence easterly by that avenue and Victoria Street to Pascoe Vale Road; thence south-easterly by that road to Strachan Street; thence north-easterly by that street and a line to the North-Eastern Railway; thence north-westerly by that railway to a point in line with Barina Road; thence easterly by a line, Barina Road, Rhodes Parade, Pascoe Street and Boundary Road to Sussex Street; and thence southerly by that street to the point of commencement.

Subdivision of Plenty

Commencing on the South Morang to Templestowe SEC Transmission Line at a point in line with the northern portion of Hendersons Road; thence south-easterly by the South Morang to Templestowe SEC Transmission Line to the Plenty River; thence generally south-easterly and north-easterly by that river to a point in line with the northern portion of Hendersons Road, and thence westerly by a line to the point of commencement.

Subdivision of Thomastown

Commencing at the intersection of Cooper Street and High Street; thence south-westerly by High Street to Childs Road; thence easterly by that road to the Darebin Creek; thence generally south-easterly and south-westerly by that creek to the southern boundary of the City of Whittlesea; thence westerly by that boundary to the Merri Creek; thence generally northerly by that creek to Cooper Street and thence easterly by that street to the point of commencement.

Subdivision of Strathmore

Commencing at the junction of Carnarvon Road with Mt. Alexander Road; thence south-easterly by Mt. Alexander Road to Keilor Road; thence north-westerly by that road to Treadwell Road; thence northerly by that road, a line in continuation, Nomad Road and a line in continuation to the western boundary of the City of Essendon; thence north-westerly by that boundary to the Melbourne to Sydney standard gauge railway; thence easterly by that railway to the Moonee Ponds Creek; thence generally south-easterly by that creek to Woodland Street; thence westerly by that street to Carnarvon Road and thence southerly by that road to the point of commencement.

PROVINCE Melbourne West

Subdivision of Altona

Commencing on the shore of Port Phillip Bay at the mouth of Skeleton Creek; thence generally

1500 G 19 16 May 1990

westerly and north-westerly by that creek to Merton Street; thence northerly by that street to Queen Street; thence south-easterly by that street to a point in line with the western boundary of section 7, Parish of Truganina; thence northerly by a line and the western boundaries of section 7 and 10 to the Geelong and Melbourne Railway; thence north-easterly by that railway to Kororoit Creek; thence generally south-easterly by that creek to the shore of Port Phillip Bay; and thence generally south-westerly by that shore to the point of commencement.

Subdivision of Braybrook

Commencing at the junction of the Western Highway with Anderson Road; thence southerly by Anderson Road to the Melbourne to Bendigo Railway; thence south-easterly by that railway to a point in line with Devonshire Road; thence generally easterly in a line, Devonshire Road and Churchill Avenue to Ashley Street; thence northerly by that street to the Western Highway; and thence westerly by that highway to the point of commencement.

Subdivision of Footscray

Commencing at the intersection of Rosamond Road and Mitchell Street; thence easterly by Mitchell Street and the northern boundary of the City of Footscray to the Maribyrnong River; thence generally southerly by that river and the Yarra River to the shore of Hobsons Bay; thence generally south-easterly, north-westerly and again south-easterly by the shore of Hobsons Bay to a point in line with Yarra Street; thence westerly by a line and Yarra Street to Melbourne Road; thence north-westerly by that road to the Geelong and Melbourne Railway; thence south-westerly by that railway to a point in line with Challis Street; thence northerly by a line and Challis Street to Masons Street; thence easterly by that street to Johnston Street; thence northerly by that street to Blackshaws Road; thence westerly by that road to New Street; thence northerly by that street to the southern boundary of the City of Footscray; thence easterly and generally northerly by the southern and western boundaries of the City of Footscray to the Melbourne and Sunshine Railway; thence easterly by that railway to a point in line with Warleigh Road; thence northerly by a line and Warleigh Road to Barkly Street; thence easterly by that street to Summerhill Road; and thence northerly by that road and Rosamond Road to the point of commencement.

Subdivision of Sunshine

Commencing at the intersection of Churchill Avenue and Ashley Street; thence northerly by Ashley Street and a line to the Maribyrnong River; thence generally easterly, north-easterly and south-easterly by that river to the southern

Victoria Government Gazette

boundary of the City of Sunshine; thence westerly by that city boundary and Mitchell Street to Rosamond Road; thence southerly by that road and Summerhill Road to Barkly Street; thence westerly by that street to Warleigh Road; thence southerly by that road and a line to the Melbourne and Sunshine Railway; thence westerly by that railway to the eastern boundary of the City of Sunshine; thence generally southerly by that city boundary to the West Gate Freeway; thence south-westerly by that freeway to the Kororoit Creek; thence generally north-westerly by that creek to a point in line with Derby Road; thence easterly by a line to the junction of Derby Road with Anderson Road; thence northerly by Anderson Road to the Melbourne to Bendigo Railway; thence south-easterly by that railway to a point in line with Devonshire Road; and thence generally easterly by a line, Devonshire Road and Churchill Avenue to the point of commencement.

Subdivision of Sunshine West

Commencing at the intersection of the Footscray and Bacchus Marsh Railway and Anderson Road; thence southerly by Anderson Road to Derby Road; thence westerly by a line in continuation with Derby Road to Kororoit Creek; thence generally southerly by that creek to the southern boundary of the City of Sunshine; thence westerly by that city boundary and Boundary Road to the 220 kv Keilor to Brooklyn S.E.C. Transmission Line; thence generally north-westerly and northerly by that transmission line to the Footscray and Bacchus Marsh Railway; and thence easterly by that railway to the point of commencement.

Subdivision of Werribee

Commencing on the shore of Port Phillip Bay at the mouth of Little River; thence generally north-westerly by that river to its junction with Balliang Creek; thence further north-westerly by Balliang Creek to the Geelong-Bacchus Marsh Road; thence north-easterly by that road to Davis Lane; thence westerly by that lane to the Balliang Creek; thence generally northerly by that creek to the southern boundary of the Parish of Parwan; thence generally easterly by that boundary to the road forming the eastern boundary of the parish; thence northerly by that road, Davis Road, Norton Road and a line to the Werribee River; thence generally easterly and south-easterly by that river to a point in line with Boundary Road; thence easterly by a line, Boundary Road and the northern boundary of the Shire of Werribee to the Kororoit Creek; thence generally south-easterly by that creek to the Geelong and Melbourne Railway; thence south-westerly by that railway to the western boundary of section 10, Parish of Truganina; thence southerly by the

western boundaries of sections 10 and 7 and a line to Queen Street; thence north-westerly by that street to Merton Street; thence generally southerly by that street to Skeleton Creek; thence generally south-easterly and easterly by that creek to the shore of Port Phillip Bay; and thence generally south-westerly by the shore of Port Phillip Bay to the point of commencement.

Subdivision of Williamstown

Commencing on the shore of Port Phillip Bay at the mouth of Kororiot Creek; thence generally westerly and north-westerly by that creek to the West Gate Freeway; thence north-easterly by that freeway to the northern boundary of the City of Altona; thence easterly by that city boundary to a point in line with New Street; thence southerly by a line and that street to Blackshaws Road; thence easterly by that road to Johnston Street; thence southerly by that street to Mason Street; thence westerly by that street to Challis Street; thence southerly by that street and a line to the Geelong and Melbourne Railway; thence north-easterly by that railway to Melbourne Road; thence south-easterly by that road to Yarra Street; thence easterly by that street and a line to Hobsons Bay; and thence generally south-easterly and westerly by the shores of Hobsons Bay and Port Phillip Bay to the point of commencement.

PROVINCE Monash

Subdivision of Albert Park

Commencing on the shore of Hobsons Bay at the mouth of the Yarra River; thence generally northerly and easterly by that river to Punt Road; thence southerly by that road to St. Kilda Road; thence south-easterly by that road to Inkerman Road; thence westerly by that road to Barkly Street; thence southerly by that street to Carlisle Street; thence easterly by that street to Foster Street; thence south-easterly by that street to Blessington Street; thence south-westerly by that street to Barkly Street; thence southerly by that street to Glenhuntly Road; thence westerly by that road and a line to the shore of Hobsons Bay; and thence generally north-westerly by the shore of Hobsons Bay to the point of commencement. (To include the electors afloat in Hobsons Bay).

Subdivision of Elsternwick

Commencing at the intersection of Alma Road and Orrong Road; thence southerly by Orrong Road to Glenhuntly Road; thence easterly by that road to Victoria Street; thence southerly by that street, Gladstone Parade, College Street and Begonia Road to North Road; thence westerly by that road to Nepean Highway; thence north-westerly by that highway to Hotham Street; thence northerly by that street to the Melbourne to Sandringham Railway; thence north-westerly and northerly by that railway to Inkerman Street;

thence easterly by that street to Hotham Street; thence northerly by that street to Alma Road, and thence easterly by that road to the point of commencement.

Subdivision of Gardenvale

Commencing at the intersection of North Road and the Nepean Highway; thence westerly by North Road and a line to the shore of Port Phillip Bay; thence north-westerly by that shore to a point in line with Head Street; thence easterly by a line and Head Street to St Kilda Street; thence northerly by that street to Glenhuntly Road; thence easterly by that road to the Nepean Highway, and thence south-easterly by that highway to the point of commencement.

Subdivision of Malvern

Commencing at the intersection of Kooyong Road with Dandenong Road; thence northerly by Kooyong Road and a line to Gardiners Creek; thence generally south-easterly by that creek to Winton Road; thence south-westerly by that road and north-westerly by Malvern Road to Darling Road; thence southerly by that road to Brunel Street; thence westerly by that street and southerly by Burke Road to Dandenong Road; and thence north-westerly by that road to the point of commencement.

Subdivision of Malvern East

Commencing at the junction of Midlothian Street with Warrigal Road; thence northerly by Warrigal Road to Gardiners Creek; thence generally south-westerly and north-westerly by that creek to Winston Road; thence south-westerly by that road and north-westerly by Malvern Road to Darling Road; thence southerly by that road to Brunel Street; thence westerly by that street and southerly by Burke Road to Dandenong Road; thence generally south-easterly and easterly by that road to Chadstone Road; thence northerly by that road to Bellevue Avenue; thence easterly by that avenue and north-easterly by Chapman Street to Midlothian Street; and thence easterly by that street to the point of commencement.

Subdivision of Prahran

Commencing at the junction of Punt Road with Queens Way; thence northerly by Punt Road to the Yarra River; thence generally easterly by that river to a point in line with Williams Road; thence southerly by a line and Williams Road to Dandenong Road; and thence generally westerly by that road and Queens Way to the point of commencement.

Subdivision of St Kilda

Commencing on the shore of Port Phillip Bay at a point in line with Head Street; thence easterly by a line and Head Street to St. Kilda Street;

1502 G 19 16 May 1990

thence northerly by that street to Glenhuntly Road; thence easterly by that road to Brighton Road; thence north-westerly by that road to Hotham Street; thence northerly by that street to the Brighton Railway; thence north-westerly and northerly by that railway to Inkerman Street; thence easterly by that street to Hotham Street; thence northerly by that street to Dandenong Road; thence generally westerly by that road and Queens Way to Punt Road; thence southerly by that road to St. Kilda Road; thence south-easterly by that road to Inkerman Street; thence westerly by that street to Barkly Street; thence southerly by that street to Carlisle Street; thence easterly by that street to Foster Street; thence south-easterly by that street to Blessington Street; thence south-westerly by that street to Barkly Street; thence southerly by that street to Glenhuntly Road; thence westerly by that road and a line to the shore of Hobsons Bay; and thence generally south-easterly by that shore and the shore of Port Phillip Bay to the point of commencement.

Subdivision of St Kilda East

Commencing at the intersection of Dandenong Road and Orrong Road; thence southerly by Orrong Road to Alma Road; thence westerly by that road to Hotham Street; thence northerly by that street to Dandenong Road, and thence easterly by that road to the point of commencement.

Subdivision of Toorak

Commencing at the junction of Williams Road with Dandenong Road; thence northerly by Williams Road, Williams Road North and a line in continuation to the Yarra River; thence easterly by that river to a point in line with Kooyong Road; thence southerly by a line and Kooyong Road to Dandenong Road, and thence north-westerly and westerly by that road to the point of commencement.

PROVINCE North Eastern

Subdivision of Benambra

Commencing at a point on the State Boundary where the eastern boundary of the Parish of Gooramadda abuts thereon; thence generally easterly and southerly by the State Boundary to a point thereon in a direct line from Mount Gibbo to Forest Hill; thence north-westerly by a direct line to Mount Gibbo; thence south-westerly by a direct line to Mount Cooper; thence south-westerly by the watershed of the Snowy Creek to Mount Wills; thence north-westerly by the said watershed to Mount Bogong; thence generally south-westerly by the watershed of the Kiewa River to Mount Hotham; thence south-westerly by the Great Dividing Range to the south-eastern angle of the Parish of Koonika; thence northerly

Victoria Government Gazette

and westerly by the eastern and northern boundaries of that parish to the Dandongdale River; thence generally northerly by that river to a point in line with the south-western boundary of allotment 24, Parish of Matong North; thence north-westerly by a line, the south-western boundary of allotment 24, a line, the south-western boundary of allotment 24A and a line to the Rose River; thence generally north-easterly by that river to the eastern boundary of the Parish of Winteriga; thence generally northerly by that boundary and the eastern boundary of the Parish of Bungamero to the southern boundary of the Parish of Whorouly; thence generally north-easterly by the eastern boundary of that parish to a point 211 metres, more or less, west of the Merriang South Road; thence northerly by a line to a point on the southern boundary of allotment 165, 310 metres, more or less, west of the Merriang South Road; thence westerly by the southern boundary of allotment 165 to the western boundary of that allotment; thence northerly by the western boundaries of allotments 165, 165D, 166A, 166, 167 and 168 to the southern boundary of allotment 169; thence generally westerly and northerly by the southern and western boundaries of that allotment to the southern boundary of allotment 111; thence westerly and northerly by the southern and western boundaries of that allotment to the southern boundary of allotment 110; thence generally north-westerly and northerly by the southern and western boundaries of that allotment and a line to the south-western angle of allotment 109; thence generally north-easterly by the western and northern boundaries of that allotment to the north-western angle of allotment 109D; thence southerly and easterly by the western and southern boundaries of that allotment and further easterly by a line to the Ovens River; thence generally south-easterly by that river to the western boundary of the Parish of Myrtleford; thence generally northerly by the western boundaries of the Parishes of Myrtleford, Mudgegonga and Stanley to the south-eastern angle of the Parish of Beechworth; thence generally westerly, northerly and easterly by the southern, western and northern boundaries of the Parish of Beechworth to the western boundary of the Parish of Wooragee; thence northerly by that boundary to the southern boundary of the Shire of Chiltern; thence easterly by that shire boundary to the western boundary of the Barnawartha Riding of that shire; thence generally northerly by that riding boundary to the Chiltern-Yackandandah Road; thence westerly by that road to the Fryingpan Creek; thence generally northerly by that creek, Indigo Creek and the eastern boundary of the Parish of Gooramadda to the point of commencement.

Subdivision of Caniambo

Commencing on the western boundary of the Shire of Violet Town at Cemetery Road; thence northerly and easterly by the shire boundary to a point in line with Keats Road; thence southerly by a line, Keats Road and Keallys Road to Bells Road; thence westerly by that road to Thorns Road; thence southerly by that road to Cemetery Road, and thence westerly by that road to the point of commencement.

Subdivision of Elmore

Commencing at the north-eastern angle of allotment 2, Section 3, Parish of Nolan, being a point on the eastern boundary of the Shire of Huntly; thence westerly by the northern boundary of the Parish of Nolan to the north-western angle of allotment 1, section 1; thence northerly by a road to the Bendigo Creek; thence generally north-westerly by that creek and the Piccaninny Creek to the northern boundary of the Shire of Huntly and thence easterly and generally south-westerly by the shire boundary to the point of commencement.

Subdivision of Murchison East

Commencing on the Goulburn River at the north-western angle of the Shire of Euroa; thence easterly and southerly by the shire boundary to the Murchison-Violet Town Road; thence westerly by that road to the road forming the western boundary of allotment 74, Parish of Molka; thence southerly by that road to the road forming the northern boundary of allotment 81C; thence westerly by that road to the road forming the western boundary of allotment 43A, Parish of Dargalong; thence southerly by that road to the road forming the northern boundary of allotment 25B; thence westerly by that road and a line in continuation to the Goulburn River, and thence generally north-easterly by that river to the point of commencement.

Subdivision of Murray Valley

Commencing on the State boundary at the north-western angle of the Shire of Cobram; thence generally easterly by the State Boundary to the eastern boundary of the Parish of Gooramadda; thence generally southerly by that boundary, Indigo Creek and Fryingspan Creek to the Chiltern-Yackandandah Road; thence easterly by that road to the western boundary of the Barnawatha Riding, Shire of Chiltern; thence generally southerly by that riding boundary to the southern boundary of the Shire of Chiltern; thence westerly by that shire boundary to the western boundary of the Parish of Wooragee; thence southerly by that boundary to the northern boundary of the Parish of Beechworth; thence generally westerly, southerly and easterly by the northern, western and southern boundaries of

the Parish of Beechworth to the western boundary of the Parish of Stanley; thence southerly by the western boundaries of the Parishes of Stanley, Mudgegonga and Myrtleford to the Ovens River; thence generally north-westerly by that river to a point in line with the southern boundary of allotment 109D, Parish of Whorouly; thence westerly by a line and the southern boundary of allotment 109D to the western boundary of that allotment; thence northerly by that boundary to the most northern angle of allotment 109; thence generally south-westerly by the western boundary of that allotment and southerly by a line to the north-western angle of allotment 110; thence southerly and generally easterly by the western and southern boundaries of that allotment to the north-western angle of allotment 111; thence southerly and easterly by the western and southern boundaries of that allotment to the north-western angle of allotment 169; thence southerly and easterly by the western and southern boundaries of that allotment to the north-western angle of allotment 168; thence generally southerly by the western boundaries of allotments 168, 167, 166, 166A, 165D and 165 to the southern boundary of the last mentioned allotment; thence easterly by that boundary to a point 310 metres, more or less, westerly of the Merriang South Road; thence southerly by a line to a point on the eastern boundary of the Parish of Whorouly, 211 metres westerly by the Merriang South Road; thence generally southerly, westerly and north-westerly by the eastern, southern and western boundaries of that parish to the southern boundary of the Parish of Oxley; thence generally westerly by that boundary and the southern boundary of the Parish of Laceby to the eastern boundary of the Parish of Genrowan; thence generally southerly, westerly and north-westerly by the eastern, southern and western boundaries of that parish to the shore of Lake Mokoan; thence generally south-westerly and north-westerly by the southern and western shores of that lake to the Mokoan Outlet Channel; thence generally westerly by that channel and the Broken River to the eastern boundary of the Parish of Currawa; thence northerly by that boundary and the eastern boundary of the Parish of Dookie to the southern boundary of the Shire of Tungamah; thence westerly, northerly and easterly by the shire boundary to the south-western angle of the Shire of Cobram and thence northerly, westerly and again northerly by the shire boundary to the point of commencement.

Subdivision of Numurkah

Commencing at the south-western angle of the Shire of Numurkah; thence easterly, northerly, easterly, northerly and westerly by the shire boundary to the intersection of Sandmount Road

1504 G 19 16 May 1990

and Labuan Road; thence southerly by Labuan Road to Allerts Road; thence westerly by that road the Goulburn Valley Highway; thence northerly by that highway to Centre Road; thence westerly by that road to Boals Road; thence southerly by that road to Fuzzards Road; thence westerly by that road to the Waaia-Bearii Road being a point on the Shire of Numurkah boundary, and thence southerly by the shire boundary to the point of commencement.

Subdivision of Redcastle

Commencing at the north-eastern angle of allotment 27, Parish of Redcastle; thence southerly by a road to the south-eastern angle of allotment 16; thence easterly by a line in continuation of the southern boundary of that allotment to the southern boundary of the County of Rodney; thence north-easterly by that boundary to the northern boundary of the Shire of McIvor; and thence westerly by the shire boundary to the point of commencement.

Subdivision of Rodney

Commencing at the north-eastern angle of the Shire of Numurkah; thence southerly by the shire boundary to the intersection of Sandmount Road and Labuan Road; thence southerly by Labuan Road to Allerts Road; thence westerly by that road to the Goulburn Valley Highway; thence northerly by that highway to Centre Road; thence westerly by that road to Boals Road; thence southerly by that road to Fuzzards Road; thence westerly by that road to the Waaia-Bearii Road being a point on the Shire of Numurkah boundary; thence southerly by the shire boundary to the northern boundary of the Shire of Shepparton; thence westerly by the shire boundary to the Goulburn River; thence generally southerly by that river to a point in line with the road forming the eastern boundary of allotment 41, Parish of Coomboona; thence southerly by a line and that road, Ross Road and Minchins Road to the northern boundary of allotment 53, Parish of Mooroopna; thence westerly by that boundary to Starritts Road; thence southerly by that road to Lilford Road; thence westerly by that road to Mulcahy Road; thence southerly by that road to Fenaughty Road; thence westerly by that road to Ryan Road; thence southerly by that road to the Byrneside-Kyabram Road; thence westerly by that road to the eastern boundary of the Parish of Girgarre East; thence southerly by the eastern boundaries of that parish and the Parish of Waranga to the Waranga Reservoir; thence south-easterly and south-westerly by the bank of that reservoir to the eastern boundary of the Parish of Waranga; thence southerly by the eastern boundaries of that parish and the Parish of Whroo to the

Victoria Government Gazette

southern boundary of the Shire of Waranga; thence generally westerly and north-easterly by the shire boundary to southern boundary of the Shire of Rochester; thence generally westerly and northerly by the southern and western boundaries of that shire to the western boundary of Kow Swamp; thence generally northerly by that boundary to Box Creek; thence generally north-westerly by that creek and Pyramid Creek to a point in line with the road forming the eastern boundary of allotment 1A, section C, Parish of Macorna; thence northerly by a line and that road to the Kerang-Leitchville Road; thence westerly by that road to Semples Road; thence northerly by that road to Olives Road; thence westerly by that road to Mead Road; thence northerly by that road to the northern boundary of the Parish of Macorna; thence easterly by that boundary to Coopers Road; thence northerly by that road and a line to Barr Creek; thence north-westerly by that creek to a point in line with the eastern boundary of allotment 50c, Parish of Gannawarra; thence northerly by a line, the eastern boundary of allotment 50c, Wests Road and Latimers Road to the north-eastern angle of allotment 71; thence easterly by a road to the Cohuna-Koondrook Road; thence south-easterly by that road to Orrs Road; thence northerly by that road and a line to the Gunbower Creek; thence generally south-easterly by that creek to a point thereon in line with the southern boundary of allotment 1, section A, Parish of Cohuna; thence easterly by a direct line to the northern boundary of the State; and thence generally easterly by that State Boundary to the point of commencement.

Subdivision of Shepparton

Commencing on the Goulburn River at the north-western angle of the Shire of Shepparton; thence easterly, southerly, easterly, southerly, westerly, southerly and westerly by the boundary of the Shire of Shepparton to the eastern boundary of the Shire of Rodney; thence south-westerly by the shire boundary to the eastern boundary of the Shire of Waranga; thence generally south-westerly by the shire boundary to the western boundary of the Parish of Murchison; thence northerly by that boundary and the western boundary of the Parish of Murchison North to the Waranga Reservoir; thence north-easterly and north-westerly by the bank of that reservoir to the western boundary of the Parish of Murchison North; thence northerly by that boundary and the western boundary of the Parish of Toolamba West to the Byrneside-Kyabram Road; thence easterly by that road to Ryan Road; thence northerly by that road to Fenaughty Road; thence easterly by that road to Mulcahy Road; thence northerly by that

road to Lilford Road; thence easterly by that road to Starritt Road; thence northerly by that road to the northern boundary of allotment 53, Parish of Mooroopna; thence easterly by that boundary to Minchin Road; thence northerly by that road, Ross Road and further northerly by a road and a line to the Goulburn river; and thence northerly by that river to the point of commencement.

Subdivision of Whroo

Commencing on the northern boundary of the Shire of Goulburn at the eastern boundary of the Parish of Whroo; thence southerly and westerly by the eastern and southern boundaries of that parish to the northern boundary of the Shire of Goulburn and thence generally north-easterly and south-easterly by the shire boundary to the point of commencement.

Subdivision of Whroo East

Commencing on the northern boundary of the Parish of Noorilim at the most western angle of allotment 1240A, being a point on the northern boundary of the Shire of Goulburn; thence westerly by the northern boundary of that parish to the eastern boundary of the Parish of Whroo; thence northerly by that parish boundary to the northern boundary of the Shire of Goulburn and thence easterly and generally southerly by that shire boundary to the point of commencement.

PROVINCE North Western

Subdivision of Castlemaine

Commencing at the south-western angle of the City of Castlemaine; thence northerly and easterly by that city boundary to the western boundary of the Shire of Metcalfe; thence north-easterly by the shire boundary to the Coliban Main Channel; thence generally southerly by that channel to the Calder Highway; thence north-westerly by that highway to the eastern boundary of the former Chewton Riding, Shire of Metcalfe as described in *Government Gazette* 1916 page 1996; thence southerly, westerly and northerly by the eastern, southern and western boundaries of that former riding to the south-eastern angle of the City of Castlemaine, and thence westerly by the city boundary to the point of commencement.

Subdivision of Charlton

Commencing at the north-western angle of the Shire of Charlton; thence generally southerly and easterly by the western and southern boundaries of that shire to the Avoca River; thence generally south-easterly by that river to a point in line with the southern boundary of allotment 5A, Parish of Kooreh; thence north-easterly by a line and the southern boundaries of that allotment and allotment 7 to the Bendigo-St. Arnaud Road; thence north-westerly by that road to the Rheola-

Wehla Road; thence north-easterly by that road to the south-western angle of allotment 5, section A, Parish of Wehla; thence northerly by the western boundaries of that allotment, allotments 4, 3, 2 and 1 to the road forming the northern boundary of the latter allotment; thence easterly by that road to the Wedderburn-Wehla Road; thence generally northerly by that road to the southern boundary of the Parish of Wedderburn; thence easterly by that boundary and further easterly and north-easterly by the Wedderburn-Powlett Road to the road forming the eastern boundary of allotment 34, section A, Parish of Kurting; thence northerly by that road to the southern boundary of allotment 19, section A; thence westerly by that boundary and a line to the south-eastern angle of allotment 108, Parish of Powlett; thence westerly by the southern boundary of that allotment to the western boundary of the Parish of Powlett; thence generally northerly and easterly by the western and northern boundaries of that parish to the Loddon River; thence generally northerly by that river to the southern boundary of the Shire of Gordon; thence generally westerly by that boundary to the south-western angle of allotment 65, Parish of Terrapee; thence westerly by Terrapee Cemetery Road and northerly by Durham Ox Road to Flynns Road; thence westerly by that road to Hobbs Road; thence further westerly by that road, a road and a line to the Avoca River; thence generally northerly by that river to the northern boundary of the Shire of Charlton; and thence westerly, southerly and westerly again by that boundary to the point of commencement.

Subdivision of Eppalock

Commencing on the western boundary of the Shire of Strathfieldsaye being a point on the Melbourne to Bendigo Railway in line with the southern boundary of allotment 41, section 1, Parish of Ravenswood, thence generally northerly by the Melbourne to Bendigo Railway to a railway bridge approximately 500 metres south-east of the eastern angle of allotment 134A, section D, Parish of Mandurang; thence due east (true meridian) to the Spring Gully Channel; thence generally northerly by that channel to the western shore of the Spring Gully Reservoir; thence northerly by that shore to the northern boundary of that parish; thence easterly, generally southerly and easterly by that parish boundary to a point in line with the north-western boundary of allotment 48, section 20, Parish of Mandurang; thence north-easterly by a line and that boundary to the northern angle of the said allotment; thence south-easterly by a road to the north-western angle of allotment 20, section 3; thence easterly by the northern boundary of that allotment, a

1506 G 19 16 May 1990

line and the northern boundaries of allotments 17A, 16, 15 and 14 to the south-western angle of allotment 19, section 3 of the last named parish; thence northerly by the western boundary of that allotment to the northern boundary of the Parish of Mandurang; thence easterly by that parish boundary to the western boundary of the Parish of Strathfieldsaye; thence northerly by that boundary and the western boundary of the Parish of Wellsford to the road forming the southern boundary of allotment 55B; thence easterly by that road to the eastern boundary of allotment 57B; thence north-easterly, easterly and northerly by a road to the south-western angle of the Parish of Ellesmere; thence easterly by the southern boundary of that parish to the eastern boundary of the Shire of Strathfieldsaye, and thence generally southerly, generally westerly and north-westerly by the eastern, southern and western boundaries of the shire to the point of commencement.

Subdivision of Heathcote

Commencing at a point on the northern boundary of the Parish of Crosbie where the road forming the western boundary of allotment 2, section D, abuts thereon; thence southerly by that road to the Axedale-Crosbie Road; thence generally easterly by that road and Hagans Road to the Heathcote-Rochester Road; thence north-easterly by that road to Eickert's Lane; thence south-easterly by that lane to the Cornella Creek; thence easterly by that creek to its junction with Redcastle Creek; thence southerly by that creek to Connally's Lane; thence north-easterly and easterly by that lane to the north-eastern angle of allotment 27, Parish of Redcastle; thence southerly by a road to the south-eastern angle of allotment 16; thence easterly by a line in continuation of the southern boundary of the last named allotment to the southern boundary of the County of Rodney; thence south-westerly by that boundary to the eastern boundary of the Parish of Costerfield; thence generally south-easterly by that boundary to Splitters Creek; thence generally south-easterly by that creek to its junction with Wappentake Creek; thence easterly by that creek to Major Creek; thence southerly by that creek to the southern boundary of the Parish of Costerfield; thence westerly by that boundary to the eastern boundary of the Parish of Heathcote; thence generally southerly by that boundary and westerly by the southern boundaries of that parish and the Parish of Langwornor to the eastern boundary of allotment 5M, section 7, Parish of Langwornor; thence northerly, westerly and south-easterly by the boundaries of the said allotment to the southern boundary of the Parish of Langwornor; thence generally westerly by that boundary to the

Victoria Government Gazette

western boundary of the Shire of McIvor; thence northerly and easterly by the shire boundary to the point of commencement.

Subdivision of Kerang

Commencing at the point on the northern boundary of the State where the Little Murray River abuts thereon (Parish of Benjeroop); thence generally westerly, southerly and easterly by the northern, western and southern boundaries of the Shire of Kerang to the western boundary of the Shire of Gordon; thence generally southerly and easterly by the western and southern boundaries of that shire to the Loddon River; thence northerly by that river to the northern boundary of the Parish of Jarklan; thence easterly by that boundary and the northern boundaries of the Parishes of Calivil, Hayanmi and Mitiamo to the Mt. Hope Creek; thence generally northerly by that creek and the western boundary of Kow Swamp to Box Creek; thence generally north-westerly by Box Creek and Pyramid Creek to a point in line with the road forming the eastern boundary of allotment 1A, section C, Parish of Macorna; thence northerly by a line and that road to the Kerang-Leitchville Road; thence westerly by that road to Semples Road; thence northerly by that road to Olives Road; thence westerly by that road to Meads Road; thence northerly by that road to the northern boundary of the Parish of Macorna; thence easterly by that boundary to Coopers Road; thence northerly by that road and a line to Barr Creek; thence north-westerly by that creek to a point in line with the easterly boundary of allotment 50C of the Parish of Gannawarra; thence northerly by a line, the eastern boundary of allotment 50c, Wests Road and La Times Road to the north-eastern angle of allotment 71; thence easterly by a road to the Cohuna-Koondrook Road; thence south-easterly by that road to Orrs Road; thence northerly by that road and a line to the Gunbower Creek; thence generally south-easterly by that creek to a point thereon in line with the southern boundary of allotment 1, section A, Parish of Cohuna; thence easterly by a direct line to the northern boundary of the State; and thence generally north-westerly by the State Boundary to the point of commencement.

Subdivision of Maldon

Commencing at the north-eastern angle of the Shire of Talbot and Clunes; thence westerly by the northern boundary of that shire to the north-western angle of allotment 14, section 2 Parish of Craigie; thence northerly by a road to the most northern angle of allotment 49, section 1, and further northerly by a line and the western boundary of allotment 47j to the northern boundary of allotment 74; thence westerly by

that boundary to the eastern boundary of allotment 74A; thence north-westerly by that boundary and easterly and northerly by the southern and eastern boundaries of allotment 74B to the south-western boundary of the land temporarily reserved for Public Recreation by Order in Council of 20 July 1885; thence south-easterly, north-easterly and north-westerly by the western, southern and eastern boundaries of that reserve and northerly by a road to the southern angle of allotment 16, section A; thence, north-easterly and north-westerly by the southern and eastern boundaries of that allotment to its northern angle and northerly by a line to the northern boundary of the last named parish; thence easterly by that boundary to the western boundary of the Parish of Carisbrook; thence generally northerly by that boundary and easterly by the northern boundary of the said parish to the Tullaroop Creek; thence northerly by that creek and north-westerly by the Loddon River to the northern boundary of the Shire of Maldon; thence easterly and generally southerly by the northern and eastern boundaries of that shire to the northern boundary of the Shire of Newstead, and thence generally easterly, southerly, generally westerly, southerly and generally north-westerly by the shire boundary to the point of commencement.

Subdivision of Marong

Commencing on the Avoca River at a point in line with the southern boundary of allotment 5A, Parish of Koorch; thence north-easterly by a line and the southern boundaries of allotments 5A and 7 to the Bendigo-St. Arnaud Road; thence north-westerly by that road to the Rheola-Wehla Road; thence north-easterly by that road to the south-western angle of allotment 5, section A, Parish of Wehla; thence northerly by the western boundaries of that allotment, allotments 4, 3, 2 and 1 to the road forming the northern boundary of the latter allotment; thence easterly by that road to the Wedderburn-Wehla Road; thence generally northerly by that road to the southern boundary of the Parish of Wedderburn; thence easterly by that boundary and further easterly and north-easterly by the Wedderburn-Powlett Road to the road forming the eastern boundary of allotment 34, section A, Parish of Kurting; thence northerly by that road to the southern boundary of allotment 19, section A; thence westerly by that boundary and a line to the south-eastern angle of allotment 108, Parish of Powlett; thence westerly by the southern boundary of that allotment to the western boundary of the Parish of Powlett; thence generally northerly and easterly by the western and northern boundaries of that parish to the Loddon River; thence generally south-easterly by that river to a point in line with

the northern boundary of allotment 2, section B, Parish of Derby; thence easterly by a line and the northern boundary of that allotment to the road forming the western boundary of allotment 143B; thence southerly and easterly by that road to the Bridgewater-Maldon Road; thence south-westerly by that road to the road forming the southern boundary of allotment 136C; thence easterly and south-easterly by that road to the Myers Flat-Leichardt Road; thence south-easterly by that road to the Loddon Valley Highway; thence generally south-easterly by that highway to the northern boundary of the Borough of Eaglehawk; thence north-easterly, easterly and south-easterly by that boundary to the north-western boundary of the City of Bendigo; thence south-westerly by that boundary to Dick Street; thence westerly by a line to the most northern angle of the Mental Health Authority Reserve; thence generally south-westerly by the north-western boundary of the said reserve to Gibson Street; thence south-easterly by Gisbon Street to the north-western boundary of the City of Bendigo; thence south-westerly by that boundary to Eaglehawk Road; thence south-easterly by that road to Barnard Street; thence south-westerly by that street to Don Street; thence south-easterly by that street and Myrtle Street to the Bendigo-Melbourne Railway; thence south-westerly by that railway to Thistle Street; thence south-easterly and north-easterly by that street to Adam Street; thence south-westerly by that street to Honeybone Street; thence generally south-easterly by that street and Fletcher Street to Belle View Road; thence north-westerly by that road to Faugh-a-Ballaug Road; thence generally southerly by that road to the Diamond Hill Channel; thence generally southerly by that channel and the Spring Gully Channel to a point due east (true meridian) of a railway bridge distant approximately 500 metres south-east of the eastern angle of allotment 134A, section D, Parish of Mandurang; thence due west by a line to the Melbourne to Bendigo Railway; thence southerly by that railway to the road forming the north-western boundary of allotment 32, section 1, Parish of Ravenswood; thence south-westerly by that road to the Calder Highway; thence north-westerly by that highway to the northern boundary of the County of Talbot; thence westerly by that boundary to the Loddon River; thence north-westerly by that river to the Bet Bet Creek; thence south-westerly by that creek to the south-eastern angle of allotment 41, section 2, Parish of Bet Bet; thence northerly and westerly by the northern boundary of the said parish to the north-western angle of allotment 2, section 3B; thence south-westerly by the Avoca and Dunolly Road to the most southern angle of allotment 11, section A, Parish of Natteyallock; thence north-westerly, south-westerly and

1508 G 19 16 May 1990

westerly by the southern boundary of the parish to the south-western angle of allotment 14, section 4; thence southerly by a road to the south-eastern angle of allotment 12; thence westerly by a road to the eastern boundary of allotment 3A, section 1; thence southerly and westerly by the eastern and southern boundaries of that allotment to the south-western angle thereof; thence northerly by a road to the south-eastern angle of allotment 7A; thence westerly by a road and a line to the Avoca River; and thence generally northerly by that river to the point of commencement.

Subdivision of Mildura

Commencing at the north-western angle of the State; thence generally easterly and south-easterly by the boundary of the State to the western boundary of the Parish of Liparoo; thence southerly by that boundary to the northern boundary of the Shire of Walpeup; thence easterly by that boundary and generally southerly by the eastern boundary of that Shire to the northern boundary of the Parish of Pirro; thence southerly by a road, the western boundaries of allotments 57B and 57A, Parish of Pirro, and a road to the southern boundary of the Parish of Tyenna; thence easterly by that boundary to the north-eastern angle of allotment 46B, Parish of Boorong; thence southerly by the eastern boundary of that allotment, a road and the western boundary of allotment 40A, Parish of Boorong to the northern boundary of the Shire of Karkaroo; thence easterly, southerly, westerly and southerly by the boundary of that shire to the southern boundary of the County of Karkaroo; thence westerly by that boundary and the southern boundary of the County of Weeah to the western boundary of the State; and thence northerly by that boundary to the point of commencement.

Subdivision of Mitiamo

Commencing at a point on the Loddon River where the northern boundary of the Shire of East Loddon abuts thereon; thence easterly, generally southerly and westerly by the northern, eastern and southern boundaries of that shire to the north-western angle of allotment 14, section 16, Parish of Yallook; thence north-westerly and south-westerly by a road to the northern boundary of allotment 5, section 10, Parish of Salisbury; thence westerly and southerly by the northern and western boundaries of that allotment to the road forming the southern boundary of allotment 10, section 14; thence westerly by that road to the Loddon River; and thence generally northerly by that river to the point of commencement.

Subdivision of Mitiamo South

Commencing on the southern boundary of the Shire of East Loddon at the north-western angle

Victoria Government Gazette

of allotment 14, section 16 Parish of Yallook; thence north-westerly and south-westerly by a road to southern boundary of the Shire of East Loddon, and thence easterly by the shire boundary to the point of commencement.

Subdivision of Narrewillock

Commencing at the intersection of Buckrabanyule North Road and Terrapee Cemetery Road being a point on the boundary of the Shire of Charlton; thence westerly by the Terrapee Cemetery Road to the Charlton-Durham Ox Road; thence northerly by that road to Flynns Road; thence westerly by that road, Hobbs Road and a line to the Avoca River; thence northerly by that river to the boundary of the Shire of Charlton; and thence generally northerly, easterly and southerly by the shire boundary to the point of commencement.

Subdivision of Sandhurst

Commencing at the north-western angle of the Shire of Marong; thence generally southerly by the western boundary of that shire to a point in line with the northern boundary of allotment 2, section B, Parish of Derby; thence easterly by a line and the northern boundary of that allotment to the road forming the western boundary of allotment 143D; thence southerly and easterly by that road to the Bridgewater-Maldon Road; thence south-westerly by that road to the road forming the southern boundary of allotment 136C; thence easterly and south-easterly by that road to the Myers Flat-Leichardt Road; thence south-easterly by that road to the Loddon Valley Highway; thence generally south-easterly by that highway to the northern boundary of the Borough of Eaglehawk; thence north-easterly, easterly and south-easterly by that boundary to the north-western boundary of the City of Bendigo; thence south-westerly by that boundary to Dick Street; thence westerly by a line to the most northern angle of the Mental Health Authority Reserve; thence generally south-westerly by the north-western boundary of the said reserve to Gibson Street; thence south-easterly by that street to the north-western boundary of the City of Bendigo; thence south-westerly by that boundary to Eaglehawk Road; thence south-easterly by that road to Barnard Street; thence south-westerly by that street to Don Street; thence south-easterly by that street and Myrtle Street to the Bendigo-Melbourne Railway; thence south-westerly by that railway to Thistle Street; thence south-easterly and north-easterly by that street to Adam Street; thence south-westerly by that street to Honeybone Street; thence generally south-easterly by that street and Fletcher Street to Belle View Road; thence north-westerly by that road to Faugh-as-Ballaug Road; thence generally southerly by that road to the Diamond Hill

Channel; thence southerly by that channel to the Spring Gully Channel; thence generally northerly by that channel to the western shore of the Spring Gully Reservoir; thence northerly by that shore to the northern boundary of that parish; thence easterly, generally southerly and easterly by that parish boundary to a point in line with the north-western boundary of allotment 4B, section 20, Parish of Mandurang; thence north-easterly by a line and that boundary to the northern angle of the said allotment; thence south-easterly by a road to the north-western angle of allotment 20, section 3; thence easterly by the northern boundary of that allotment, a line and the northern boundaries of allotments 17A, 16, 15 and 14 to the south-western angle of allotment 19, section 19, of the last named parish; thence northerly by the western boundary of that allotment to the northern boundary of the Parish of Mandurang; thence easterly by that parish boundary to the western boundary of the Parish of Strathfieldsaye; thence northerly by that boundary and the western boundary of the Parish of Wellsford to the road forming the southern boundary of allotment 55B; thence easterly by that road to the eastern boundary of allotment 57B; thence north-easterly, easterly and northerly by a road to the south-western angle of the Parish of Ellesmere; thence easterly by the southern boundary of that parish to the Campaspe River; thence generally north-easterly by that river to the northern boundary of the Parish of Nolan; thence westerly by that boundary to the north-western angle of allotment 1, section 1; thence northerly by a road to the Bendigo Creek; thence generally north-westerly by the Bendigo Creek and the Piccaninny Creek to the northern boundary of the Shire of Huntly; thence generally north-westerly by that boundary to the eastern boundary of the Shire of East Loddon; thence southerly by that boundary and generally westerly by the southern boundary of that shire to the point of commencement.

Subdivision of Swan Hill

Commencing at a point on the northern boundary of the State being the north-western angle of the Parish of Liparoo; thence southerly by the western boundary of that parish to the northern boundary of the Shire of Walpeup; thence easterly by that boundary and generally southerly by the eastern boundary of that shire to the northern boundary of the Parish of Pirro; thence southerly by a road, the western boundaries of allotments 57B and 57A, Parish of Pirro, and a road to the southern boundary of the Parish of Tyenna; thence easterly by that boundary to the north-eastern angle of allotment 46B, Parish of Boorong; thence southerly by the eastern boundary of that allotment, a road and

western boundary of allotment 40A, Parish of Boorong, to the northern boundary of the Shire of Karkaroc; thence easterly, southerly, westerly, thence southerly again by the boundary of that shire to the southern boundary of the County of Karkaroc; thence easterly by that boundary to the western boundary of the Shire of Birchip; thence southerly, generally easterly and northerly by the western, southern and eastern boundaries of that shire to the south-western angle of the Shire of Wycheproof; thence easterly, southerly, north-easterly and northerly by the shire boundary to the southern boundary of the Shire of Swan Hill, and thence generally north-easterly and north-westerly by the shire boundary to the point of commencement.

Subdivision of Yallock

Commencing at the north-eastern angle of allotment 5, section 10, Parish of Salisbury being a point on the southern boundary of the Shire of East Loddon; thence southerly and westerly by the shire boundary to the western boundary of allotment 5, section 10, and thence northerly and easterly by the western and northern boundaries of that allotment to the point of commencement.

PROVINCE Nunawading

Subdivision of Blackburn

Commencing at the intersection of Canterbury Road and Middleborough Road; thence northerly by Middleborough Road to Koonung Koonung Creek; thence generally easterly by that creek to Springvale Road; thence southerly by that road to Central Road; thence generally westerly by that road to the eastern boundary of the Blackburn Lake Sanctuary; thence southerly by that boundary to Lake Road; thence easterly by that road to Forest Road; thence southerly by that road to Canterbury Road; and thence generally westerly by that road to the point of commencement.

Subdivision of Box Hill

Commencing at the intersection of Canterbury Road and Elgar Road; thence northerly by Elgar Road to Koonung Koonung Creek; thence generally easterly by that creek to Middleborough Road; thence southerly by that road to Canterbury Road; and thence generally westerly by that road to the point of commencement.

Subdivision of Croydon South

Commencing at the intersection of the Hawthorn to Lilydale Railway and Dublin Road; thence southerly by Dublin Road to Alexandra Road; thence easterly, northerly, easterly and generally north-easterly by that road to the southern boundary of the Tintern Church of England Girls Grammar School; thence easterly by that boundary to the eastern boundary of the City of Ringwood; thence generally southerly by

1510 G 19 16 May 1990

that boundary to the Dandenong Creek; thence generally easterly by that creek to Colchester Road; thence northerly by that road to Mount Dandenong Road; thence westerly and south-westerly by that road to the Maroondah Highway; thence south-westerly by that highway to the south-western boundary of the Ringwood Lake Reserve; thence south-easterly by that boundary to the Hawthorn to Lilydale Railway; and thence generally north-easterly by that railway to the point of commencement.

Subdivision of Heathmont

Commencing at the intersection of Canterbury Road and Heatherdale Road; thence northerly by Heatherdale Road to the Melbourne to Lilydale Railway; thence generally north-easterly by that railway to Dublin Road; thence southerly by that road to Alexandra Road; thence easterly, northerly, easterly and generally north-easterly by that road to the southern boundary of the Tintern Church of England Girls' Grammar School; thence easterly by that boundary to the eastern boundary of the City of Ringwood; thence southerly, westerly and southerly by that boundary to the Melbourne to Belgrave Railway; thence north-westerly by that railway to Canterbury Road, and thence south-westerly and westerly by that road to the point of commencement.

Subdivision of Marlborough

Commencing at the intersection of Heatherdale Road and Canterbury Road; thence easterly by Canterbury Road to the Melbourne to Belgrave Railway; thence south-easterly by that railway to the eastern boundary of the City of Ringwood; thence southerly by that boundary to Dandenong Creek; thence westerly by that creek to a point in line with Heatherdale Road, and thence northerly by a line and Heatherdale Road to the point of commencement.

Subdivision of Mitcham

Commencing at the intersection of Heatherdale Road and Canterbury Road; thence generally westerly by Canterbury Road to Forest Road; thence northerly by that road and westerly by Lake Road to the eastern boundary of the Blackburn Lake Sanctuary; thence northerly by that boundary to Central Road; thence generally easterly by that road to Springvale Road; thence northerly by that road to the northern boundary of the City of Nunawading; thence generally easterly, northerly, south-easterly and easterly by that boundary to the Mullum Mullum Creek; thence generally south-easterly by that creek to the western boundary of the City of Ringwood; and thence southerly by that boundary to the point of commencement.

Victoria Government Gazette

Subdivision of Mooroolbark

Commencing on the Melbourne to Lilydale Railway at Mt Dandenong Road; thence generally north-easterly by that railway to Mooroolbark Road; thence south-easterly by that road to Hull Road; thence generally south-westerly by that road to the western boundary of the Shire of Lilydale; thence generally southerly by the shire boundary to Mt Dandenong Road, and thence westerly by that road to the point of commencement.

Subdivision of Mooroolbark East

Commencing at the junction of Cambridge Road with Hull Road; thence north-easterly and easterly by Hull Road to Olinda Creek; thence southerly by that creek to Swansea Road; thence southerly by that road to Edinburgh Road; thence north-westerly and northerly by that road to Belfast Road; thence south-westerly by that road to Cardigan Road; thence westerly, northerly and westerly by that road to Pembroke Road; thence southerly by that road to Lawson Road; thence south-westerly by that road to Cambridge Road, and thence north-westerly by that road to the point of commencement.

Subdivision of Ringwood

Commencing at the junction of Kent Avenue with the Maroondah Highway; thence north-easterly by the Maroondah Highway to Yarra Road; thence generally north-easterly and north-westerly by that road to Plymnoth Road, which forms part of the northern boundary of the City of Ringwood; thence westerly, southerly, westerly and southerly by the city boundary to the Hawthorn to Lilydale Railway; thence generally north-easterly by that railway to the south-western boundary of the Ringwood Lake Reserve; thence north-westerly by that boundary to the Maroondah Highway; thence north-easterly by that highway to Mount Dandenong Road; thence generally north-easterly by that road to the Hawthorn to Lilydale Railway; thence north-easterly by that railway to Kent Avenue; and thence generally north-westerly by that avenue to the point of commencement.

Subdivision of Warrandyte

Commencing at the junction of Mullum Mullum Creek and the Yarra River; thence generally north-easterly by the Yarra River to a point in line with the Coldstream West Road; thence easterly by a line and Coldstream West Road to Edward Road; thence southerly by that road to the Maroondah Highway; thence generally easterly by that highway to Mooroolbark Road; thence southerly, south-westerly, and south-easterly by that road to the Hawthorn to Lilydale Railway; thence south-easterly by that railway to Kent Avenue; thence

generally north-westerly by that avenue to the Maroondah Highway; thence north-easterly by that highway to Yarra Road; thence generally north-easterly and north-westerly by that road to Plymouth Road, which forms part of the northern boundary of the City of Ringwood; thence westerly, southerly, westerly and southerly by the city boundary to the Mullum Mullum Creek; and thence generally north-westerly by that creek to the point of commencement.

PROVINCE South Eastern
Subdivision of Athlone

Commencing at the junction of Moores Road with Greenshields Road; thence northerly by Greenshields Road to Hawkeys Road; thence easterly by that road to the eastern boundary of the Shire of Buln Buln; thence generally southerly and westerly and northerly by the eastern, southern and western boundaries of that shire to Westernport Road; thence generally north-easterly by that road to Musk Creek; thence generally westerly by that creek to the eastern boundary of the Shire of Pakenham; thence north-easterly by that shire boundary to Cathcart Road; thence easterly and southerly by that road to King Parrot Creek; thence generally south-easterly by that creek to the western boundary of allotment 44, Parish of Longwarry; thence southerly by that boundary to Moores Road; and thence easterly by that road to the point of commencement.

Subdivision of Bass

Commencing at the intersection of North Road and Dandenong-Hastings Road; thence northerly by Dandenong-Hastings Road to Ballarto Road; thence easterly by a line, Ballarto Road, a line and Ballarto Road to the northern boundary of the Shire of Cranbourne; thence generally easterly and generally south-easterly by that shire boundary to the northern boundary of the Shire of Korumburra; thence generally easterly and south-easterly by that boundary to the eastern boundary of the Parish of Poowong; thence generally southerly by that boundary and the eastern boundary of the Parish of Jeetho to the south-eastern angle of allotment 33; thence westerly by the southern boundaries of that allotment and allotment 1B, section B to the southern boundary of the North Riding, Shire of Korumburra; thence generally westerly by that boundary to the northern boundary of the Shire of Bass; thence generally southerly by the shire boundary to the north-western angle of allotment 13A, Parish of Kongwak; thence southerly by the western boundaries of that allotment, allotments 13B and 13C and easterly by the southern boundary of allotment 13C and the northern boundary of allotment 9 to the eastern boundary

of the Shire of Bass; thence southerly, easterly, southerly and westerly by the shire boundary to the eastern boundary of the Borough of Wonthaggi; thence southerly by that boundary to the shore of Bass Strait; thence generally north-westerly by that shore to the eastern shore of Western Port; thence generally northerly and westerly by that shore to a point in line with Craigs Lane; thence northerly by a line, that lane and Craig Road to North Road and thence westerly by that road to the point of commencement.

(To include Phillip Island and Churchill Island.)

Subdivision of Baxter East

Commencing at the junction of Fultons Road with Golf Links Road; thence south-easterly by Golf Links Road to the Baxter-Tooradin Road; thence westerly by that road to Fultons Road and thence northerly by that road to the point of commencement.

Subdivision of Berwick

Commencing at a point on the southern boundary of the City of Berwick where it is intersected by Narre Warren-Cranbourne Road; thence northerly by Narre Warren-Cranbourne Road to Pound Road; thence south-easterly by that road to Greaves Road; thence easterly by that road to the Berwick Town Drain, which forms part of the eastern boundary of the Narre Warren Ward, City of Berwick; thence generally northerly by the ward boundary to the northern boundary of the City of Berwick; thence generally westerly by that boundary to the western boundary of the Shire of Sherbrooke; thence northerly, north-westerly and north-easterly by that boundary to the Monbulk Creek; thence generally south-easterly and north-easterly by that creek to the Belgrave-Gembrook Road; thence easterly by that road to Nation Road; thence generally easterly by that road and the road forming the southern boundary of allotment 5B, section A, Parish of Narre Worrان to Johns Road; thence northerly and generally south-easterly by that road and Black Hill Road to School Road; thence northerly by that road and Grantulla Road to the junction of the latter road with Jacksons Hill Road; thence further northerly and north-easterly by that road to Ridge Road; thence generally south-easterly by that road to the north-eastern angle of allotment 25; thence south-westerly and southerly by the eastern boundary of that allotment and allotment 27 to Belgrave-Gembrook Road; thence westerly by that road to Wellington Road; thence south-westerly by that road to Glenbrook Road; thence southerly by that road to the south-eastern angle of allotment 106G1, being a point on the western boundary of

1512 G 19 16 May 1990

Emerald Riding, Shire of Sherbrooke; thence westerly, southerly and easterly by that boundary to the western boundary of the Parish of Gembrook; thence generally north-easterly by that boundary to the southern boundary of the Township of Emerald; thence easterly by that boundary and northerly by the eastern boundary of that township to the southern boundary of allotment 51, Parish of Gembrook; thence easterly by that boundary, the southern boundary of allotment 52 and a line in continuation thereof, to the easternmost boundary of allotment 43A; thence southerly by that boundary, a line, and further southerly and easterly by the eastern boundary of allotment 43, to Bailey Road; thence southerly by that road to Paternoster Road; thence generally south-easterly by that road to the north-eastern angle of allotment 97; thence generally southerly by the eastern boundary of that allotment to its south-eastern angle; thence generally south-westerly by a road to the Toomuc Creek; thence generally southerly by that creek to the southern boundary of allotment 67, section C; thence westerly by that boundary and the northern boundaries of allotments 65 and 66 to the road forming the western boundary of the latter allotment; thence southerly and westerly by that road to the north-western angle of allotment 53; thence generally southerly by a road to the northern boundary of the Parish of Pakenham; thence south-westerly, north-westerly, south-westerly and generally westerly by that parish boundary to the eastern angle of allotment 226; thence south-westerly by a road and easterly and south-westerly by the northern and eastern boundaries of allotment 219 to the western angle of allotment 238; thence south-easterly by the south-western boundary of that allotment to the northern angle of allotment 216; thence south-westerly by the western boundary of that allotment to the western angle thereof; thence generally south-westerly by a road to the southern angle of allotment 157; thence southerly by Peterson Road and Officer-Upper Beaconsfield Road to Brown Road; thence westerly by that road to Starling Road; thence southerly by that road to the Princes Highway; thence westerly by that highway to Station Street; thence southerly by that street and Officer South Road to the northern boundary of allotment 19A, section A1; thence westerly by a road to the Cardinia Creek; thence generally north-westerly by that creek to a point in line with Grices Road; and thence westerly by a line, Grices Road and the southern boundary of the City of Berwick to the point of commencement.

Subdivision of Boggy Creek

Commencing on Ballarto Road at the former eastern boundary of the City of Frankston being 700 metres, more or less, westerly of McCormicks

Victoria Government Gazette

Road; thence southerly by that former city boundary to McClelland Drive being a point on the eastern boundary of the City of Frankston; thence north-easterly and northerly by the city boundary to Ballarto Road, and thence westerly by that road to the point of commencement.

Subdivision of Cranbourne

Commencing at the junction of McCormicks Road with Ballarto Road; thence northerly by McCormicks Road to Thompson Road; thence easterly by that road to Evans Road; thence northerly by that road to the northern boundary of the Parish of Lyndhurst; thence easterly by that boundary, the southern boundary of the City of Berwick, Pound Road, Grices Road and a line in continuation to the Cardinia Creek; thence south-easterly by that creek to Ballarto Road; and thence westerly by that road to the point of commencement.

Subdivision of Drouin

Commencing at the junction of Hawkeys Road with Greenshields Road; thence southerly by Greenshields Road to Moores Road; thence westerly by that road to the western boundary of allotment 44, Parish of Longwarry; thence northerly by that boundary to King Parrot Creek; thence generally north-westerly by that creek to Cathcart Road; thence generally northerly and westerly by that road to the eastern boundary of the Shire of Pakenham; thence generally south-westerly and westerly by the eastern and southern boundaries of that shire to the Bunyip River; thence north-easterly by that river to Eight Mile Road; thence northerly by that road to the Ararat Creek; thence north-easterly and north-westerly by that creek to its junction with Back Creek; thence generally northerly by that creek to the S.E.C. Yallourn-Rowville Main Transmission Line; thence easterly by that transmission line to the Bunyip River; thence southerly by that river to its junction with the Tarago River; thence generally easterly by that river to its junction with Brandy Creek which forms part of the eastern boundary of the Shire of Buln Buln; thence generally southerly by that boundary to Hawkeys Road; and thence westerly by that road to the point of commencement.

Subdivision of Dromana

Commencing at the intersection of Stumpy Gully Road and Hunts Road; thence westerly by Hunts Road to Balnarring Road; thence north-westerly by that road to Derril Road; thence generally northerly by that road to Tuerong Road; thence westerly by that road and northerly by Moorooduc Road to Craigie Road; thence westerly by that road and a line to the shore of Port Phillip Bay; thence generally south-westerly by that shore and generally south-easterly by the shore of Bass Strait to West Head; thence

generally north-easterly by the shore of Western Port to the south-western angle of the Flinders Naval Depot; thence north-easterly by the western boundary of that depot to Sandy Point Road; thence north-westerly by that road to South-Beach Road; thence north-westerly by that road to Disney Street; thence westerly by that street and Bittern-Dromana Road to Stumpy Gully Road; thence northerly by that road to the point of commencement. (To include the islands adjacent to the sea coast.)

Subdivision of Gembrook

Commencing at the junction of Cockatoo Creek with Woori Yallock Creek; being a point on the eastern boundary of the Shire of Sherbrooke; thence generally southerly and generally south-easterly by that boundary to the most northern angle of the Shire of Pakenham; thence generally south-easterly by that shire boundary to the southern boundary of the Parish of Beenak; thence generally south-westerly by that boundary to the northern boundary of allotment 2A, Parish of Tonimbuk; thence easterly by that boundary, a line and the northern boundary of allotment 2 and southerly by the eastern boundary of the latter allotment to the road forming the northern boundary of allotment 2A; thence north-easterly by that road to the eastern boundary of that allotment; thence southerly by that boundary, westerly by the southern boundary of that allotment, southerly by the eastern boundary of allotment 1 and further southerly by the eastern boundary of the Parish of Gembrook to the southern boundary of allotment 109E, Parish of Gembrook; thence westerly by that boundary and generally north-westerly by the road forming the south-western boundary of that allotment to the southern boundary of allotment 108; thence westerly by that boundary and the southern boundaries of allotments 107, 106 and 109C to Mount Eirene Road; thence north-westerly by that road to Gembrook Road; thence south-westerly and north-westerly by that road to Mount Burnett Road; thence generally westerly by that road and westerly and north-westerly by Paternoster Road to the eastern boundary of allotment 43, Parish of Gembrook; thence northerly, easterly, westerly and northerly by that boundary and further northerly by the eastern boundary of allotment 43A to the north-eastern angle thereof; thence westerly by the northern boundary of that allotment, a line, and the northern boundaries of allotments 43 and 44 to the eastern boundary of the Township of Emerald; thence southerly by that boundary and westerly by the southern boundary of that township to Westlands Road; thence south-westerly by that road to the south-eastern angle of allotment 109G, Parish of Narre Worrان;

thence westerly by a road to the eastern boundary of allotment 109E; thence northerly by that boundary and the eastern boundary of allotment 108E to the north-eastern angle of the latter allotment; thence easterly and northerly by a road to Wellington Road; thence north-easterly by Wellington Road to the Belgrave-Gembrook Road; thence easterly by that road to the eastern boundary of allotment 27, section A; thence northerly by that boundary and north-easterly by the eastern boundary of allotment 25 to Ridge Road; thence north-westerly by Ridge-Road to the eastern boundary of allotment 12; thence north-easterly by that boundary and easterly and north-easterly by the northern boundary of the Parish of Narre Worrان to the Woori Yallock Creek, and thence north-easterly by that creek to the point of commencement.

Subdivision of Hastings

Commencing at the intersection of Dandenong-Hastings Road and North Road; thence easterly by North Road to Craig Road; thence southerly by that road, Craigs Lane and a line in continuation to the shore of Western Port; thence generally southerly and westerly by that shore to the south-western angle of the Flinders Naval Depot; thence north-easterly by the western boundary of that depot to Sandy Point Road; thence north-westerly by that road to South-Beach Road; thence north-westerly by that road to Disney Street; thence westerly by that street and Bittern-Dromana Road to Stumpy Gully Road; thence northerly by that road to Hunts Road; thence westerly by that road to Balnarring Road; thence north-westerly by that road to Derril Road; thence generally northerly by that road to Eramosa Road West; thence westerly by that road to Moorooduc Road; thence northerly by that road to the former Mornington Railway; thence north-easterly by that former railway and northerly by the Frankston to Crib Point Railway to the Baxter-Tooradin Road; thence easterly by that road to the Dandenong-Hastings Road and thence northerly by that road to the point of commencement.

(To include French Island.)

Subdivision of Korumburra

Commencing on Bass Strait at the western boundary of the Shire of Woorayl; thence northerly, easterly and northerly by that boundary to the southern boundary of the Shire of Korumburra; thence westerly and northerly by the southern and western boundaries of that shire to the north-eastern angle of allotment 9, Parish of Kongwak; thence westerly by the northern boundary of that allotment and a road to the western boundary of the parish; thence northerly by that boundary and easterly by the

1514 G 19 16 May 1990

northern boundary of the Parish of Kongwak to the south-western angle of allotment 44A, Parish of Jumbunna East; thence northerly by the western boundary of that allotment to the most southern boundary of allotment 3, section A1 (Wolonga Estate); thence westerly and northerly by the southern and western boundaries of that allotment to the southern boundary of allotment 43B; thence easterly by that boundary and northerly by a road to the southern boundary of allotment 39B; thence easterly and northerly by the southern and eastern boundaries of that allotment to Fosters Creek; thence generally north-easterly by that creek to the western boundary of allotment 38B (Woods Estate); thence northerly by that boundary, the western boundary of allotment 38A, a road and the eastern boundaries of allotments 19 and 6 to the southern boundary of the Parish of Jeetho; thence easterly by that boundary to the south-eastern angle of allotment 6, Parish of Jeetho; thence northerly by the eastern boundary of that allotment, a line the eastern boundaries of allotments 7A and 9, a line, and the eastern boundary of allotment 11 to the southern boundary of allotment 12; thence easterly and northerly by the southern and eastern boundaries of that allotment to the north-eastern angle thereof; thence easterly and generally north-easterly by a road to the southern boundary of allotment 28; thence easterly by that boundary to the south-eastern angle thereof; thence generally north-easterly by a road to the south-eastern angle of allotment 35D; thence generally northerly by the eastern boundary of that allotment to the northern boundary of allotment 35; thence easterly and southerly by the northern and eastern boundaries of that allotment to a point in line with the southern boundary of allotment 1A, section B; thence easterly by a line, the southern boundary of allotment 1A, a line and the northern boundaries of allotments 34B and 34C to the north-eastern angle of the last mentioned allotment; thence northerly by the eastern boundary of allotment 33 to the road forming the southern boundary of the Parish of Poowong East; thence generally easterly by that boundary to the south-eastern angle of allotment 34, Parish of Poowong East; thence northerly by the eastern boundary of that allotment to the north-eastern angle thereof; thence easterly by the southern boundaries of allotments 37B and 37A to the western boundary of allotment 40; thence northerly and easterly by the western and northern boundaries of that allotment to the western boundary of allotment 41; thence northerly by that boundary, a line and the western boundary of allotment 43A to the north-western angle thereof; thence easterly by the northern boundaries of allotments 43A, 43B and a line to the western boundary of allotment 45; thence northerly by that boundary and easterly by the

Victoria Government Gazette

northern boundary of the last mentioned allotment to the northern boundary of the Shire of Korumburra; thence easterly, north-westerly and easterly by that boundary to the north-eastern angle of allotment 74B, Parish of Allambee; thence southerly by a road to the southern boundary of allotment 76; thence easterly by that boundary and the southern boundary of allotment 77B to the western boundary of allotment 81C; thence southerly by that boundary and south-westerly by a road to the southern boundary of allotment 87A; thence westerly by that boundary to the Wild Dog Valley Road; thence southerly by that road to the eastern boundary of allotment 80B, Parish of Korumburra; thence southerly by that boundary and westerly and southerly by a road to the northern angle of allotment 81; thence southerly by the eastern boundary of that allotment and north-westerly by a road to the eastern boundary of allotment 59A; thence southerly by that boundary and the eastern boundary of allotment 59 to the southern boundary of the latter allotment; thence westerly by that boundary and the southern boundary of allotment 60A to the north-western angle of allotment 57A; thence south-easterly by a road to the north-western angle of allotment 55, being a point on the western boundary of the Shire of Woorayl; thence southerly by that boundary to the northern boundary of the West Rising of the said shire; thence generally easterly and generally southerly by the northern and eastern boundaries of that riding to the northern boundary of the South Riding; thence easterly by that boundary to the eastern boundary of the shire; thence generally southerly by that boundary to Summers Road; thence south-easterly by that road to the northern angle of allotment 33B, Parish of Waratah North; thence south-westerly and south-easterly and easterly by the north-western, south-western and southern boundaries of that parish to the shore of Bass Strait; and thence generally south-westerly, north-westerly and south-westerly by that shore to the point of commencement. (To include the islands adjacent to the sea coast.)

Subdivision of Lance Creek

Commencing on the eastern boundary of the Shire of Bass at the south-eastern angle of allotment 13D, Parish of Kongwak; thence northerly and westerly by the shire boundary to the north-western angle of allotment 13A; thence southerly by the western boundaries of that allotment, allotment 13B and allotment 13C to the road forming the southern boundary of the latter allotment; thence easterly by that road to the northern boundary of allotment 9 and thence easterly by that boundary to the point of commencement.

Subdivision of Langwarrin

Commencing at the intersection of North Road and Dandenong-Hastings Road; thence southerly by Dandenong-Hastings Road to Baxter-Tooradin Road; thence westerly by that road to Golf Links Road; thence north-westerly by that road to McClelland Drive, being a point on the western boundary of the Shire of Cranbourne; thence generally northerly by the shire boundary to Ballarto Road; thence easterly by that road to Dandenong-Hastings Road and thence southerly by that road to the point of commencement.

Subdivision of Loch

Commencing on the western boundary of the Shire of Korumburra at the north-eastern angle of allot 9, Parish of Kongwak thence westerly by the northern boundary of that allotment and a road to the western boundary of the parish; thence northerly by that boundary and easterly by the northern boundary of the Parish of Kongwak to the south-western angle of allotment 44A, Parish of Jumbunna East; thence northerly by the western boundary of that allotment to the most southern boundary of allotment 3, section A1 (Wolonga Estate); thence westerly and northerly by the southern and western boundaries of that allotment to the southern boundary of allotment 43B; thence easterly by that boundary and northerly by a road to the southern boundary of allotment 39B; thence easterly and northerly by the southern and eastern boundaries of that allotment to Fosters Creek; thence generally north-easterly by that creek to the western boundary of allotment 38B (Woods Estate); thence northerly by that boundary, the western boundary of allotment 38A, a road and the eastern boundaries of allotments 19 and 6 to the southern boundary of the parish of Jeetho; thence easterly by that boundary to the south-eastern angle of allotment 6, Parish of Jeetho; thence northerly by the eastern boundary of that allotment, a line, the eastern boundaries of allotments 7A and 9, a line and the eastern boundary of allotment 11 to the southern boundary of allotment 12; thence easterly and northerly by the southern and eastern boundaries of that allotment to the north-eastern angle thereof; thence easterly and generally north-easterly by a road to the southern boundary of allotment 28; thence easterly by that boundary to the south-eastern angle thereof; thence generally north-easterly by a road to the south-eastern angle of allotment 35D; thence generally northerly by the eastern boundary of that allotment to the northern boundary of the South Riding of the Shire of Korumburra; thence generally westerly by the riding boundary to the western boundary of that shire and thence generally southerly by the shire boundary to the point of commencement.

Subdivision of Pakenham

Commencing at the junction of Starling Road with the Princes Highway; thence westerly by the Princes Highway to Station Street; thence southerly by that street and Officer South Road to the northern boundary of allotment 19A, section A1, Parish of Pakenham; thence westerly by a road to Cardinia Creek; thence south-easterly by that creek to Ballarto Road; thence easterly by that road to Five Mile Road; thence southerly by that road to the Bunyip River; thence north-easterly by that creek to Eight Mile Road; thence northerly by that road to Ararat Creek; thence generally north-easterly and north-westerly by Ararat Creek to Back Creek; thence northerly by that creek to the S.E.C. Yallourn-Rowville Main Transmission Line; thence westerly by that transmission line to the Officer-Upper Beaconsfield Road; thence southerly by that road to Browns Road; thence westerly by that road to Starling Road; and thence southerly by that road to the point of commencement.

Subdivision of Pakenham Upper

Commencing on the Officer-Upper Beaconsfield Road, at the point where it is crossed by the SEC Yallourn-Rowville main transmission line; thence northerly by that road to Peterson Road; thence generally north-easterly by that road and Officer-Upper Beaconsfield Road to Carpenter Road; thence generally northerly by that road to the south-western angle of allotment 216, Parish of Pakenham; thence north-easterly by the western boundary of that allotment, north-westerly by the south-western boundary of allotment 238 and north-easterly and westerly by the south-eastern and northern boundaries of allotment 219 to the road forming the western boundary of allotment 227; thence generally north-easterly by that road to the northern boundary of the parish; thence generally easterly by that boundary to the south-western angle of allotment 64, section C, Parish of Gembrook; thence generally northerly by a road to the road forming the northern boundary of allotment 53; thence easterly by that road and northerly by the road forming the eastern boundary of allotment 57 to the southern boundary of allotment 68; thence easterly by that boundary and the southern boundary of allotment 67 to Toomuc Creek; thence generally northerly by that creek to the road forming the northern boundary of allotment 97B, no section; thence generally north-easterly by a road to the south-eastern angle of allotment 97; thence northerly by the eastern boundary of that allotment to Paternoster Road; thence generally easterly by that road and Mount Burnett Road to Gembrook Road; thence north-easterly, south-easterly and north-easterly by that road to Mount Eirene Road; thence south-easterly by that

1516 G 19 16 May 1990

road to the northern boundary of allotment 23A; thence easterly by that boundary and the northern boundary of allotment 109 to the road forming the western boundary of allotment 109E; thence generally south-easterly by that road to the southern boundary of that allotment; thence easterly by that boundary to the western boundary of the Parish of Tonimbuk; thence northerly by that boundary to the south-eastern angle of allotment 1; thence northerly by the eastern boundary of that allotment to the southern boundary of allotment 2A; thence easterly by that boundary and northerly by the eastern boundary of that allotment to the road forming the northern boundary of allotment 2A; thence westerly by that road to the eastern boundary of allotment 2; thence northerly by that boundary and westerly by the northern boundary of that allotment, a line and the northern northern boundary of allotment 2A to the western boundary of the parish; thence generally north-easterly by the parish boundary to the northern boundary of the Shire of Pakenham; thence generally easterly by that boundary to the source of the Bunyip River; thence generally south-westerly and generally south-easterly by that river to the SEC Yallourn-Rowville main transmission line, and thence westerly by that transmission line to the point of commencement.

Subdivision of Ripplebrook

Commencing on Westernport Road at Musk Creek; thence generally south-westerly by Westernport Road to the south-western boundary of the Shire of Buln Buln; thence generally north-westerly by that shire boundary to the south-eastern angle of the Shire of Pakenham; thence north-easterly by the eastern boundary of that shire to Musk Creek, and thence generally easterly by that creek to the point of commencement.

Subdivision of Strezlecki

Commencing at the south-western angle of the Parish of Poowong East; thence generally easterly by the road forming the southern boundary of that parish to the south-eastern angle of allotment 34; thence northerly by the eastern boundary of that allotment to the north-eastern angle thereof; thence easterly by the southern boundaries of allotments 37B and 37A to the western boundary of allotment 40; thence northerly and easterly by the western and northern boundaries of that allotment to the western boundary of allotment 41; thence northerly by that boundary, a line and the western boundary of allotment 43A to the north-western angle thereof; thence easterly by the northern boundaries of allotments 43A, 43B and a line to the western boundary of allotment 45; thence northerly by that boundary and easterly by the northern boundary of the last

Victoria Government Gazette

mentioned allotment to the northern boundary of the Shire of Korumburra; thence northerly and generally westerly by the shire boundary to the north-western angle of allotment 29 Parish of Poowong East, being a point on the western boundary of that parish and thence southerly by that parish boundary to the point of commencement.

Subdivision of Mornington

Commencing at the junction of Craigie Road with Moorooduc Road; thence westerly by Craigie Road and a line to the shore of Port Phillip Bay; thence generally north-easterly by that shore to a point in line with Canadian Bay Road; thence south-easterly by a line, Canadian Bay Road and the south-western boundary of the City of Frankston to Moorooduc Road; thence southerly by that road to Eramosa Road West; thence easterly by that road to Derril Road; thence southerly by that road to Tuerong Road; thence westerly by that road to Moorooduc Road; and thence northerly by that road to the point of commencement.

Subdivision of Quail Island

Include Quail Island and Chinaman Island.

PROVINCE Templestowe

Subdivision of Bulleen

Commencing at the junction of the Yarra River and the Mullum Mullum Creek; thence south-easterly by the Mullum Mullum Creek to a point in line with Blackburn Road thence southerly by a line and Blackburn Road to King Street; thence westerly by that street to Tuckers Road; thence northerly by that road to Serpells Road; thence generally north-westerly by that road to Williamsons Road; thence generally southerly by that road to Doncaster Road; thence westerly by that road to Elgar Road; thence generally south-westerly by that road to the southern boundary of the City of Doncaster and Templestowe; thence generally north-westerly by that boundary to the Yarra River, and thence generally north-easterly by that river to the point of commencement.

Subdivision of Diamond Creek

Commencing at the junction of Yan Yean Road and Bannons Lane; thence generally north-easterly by Bannons Lane to Haleys Gully Road; thence generally south-easterly by that road to the Hurstbridge-Arthurs Creek Road; thence generally southerly by that road to Diamond Creek, being a part of the eastern boundary of the Shire of Diamond Valley; thence generally southerly by that boundary to the junction of Allendale Road and Reynolds Road; thence generally westerly by Allendale Road and Wallowa Road to Aqueduct Road; thence northerly, westerly and north-westerly by that road to Diamond Creek Road; thence westerly

by that road to Yan Yean Road; thence northerly by that road to its junction with Heard Avenue; and thence northerly by that avenue and again Yan Yean Road to the point of commencement.

Subdivision of Doncaster

Commencing on the Mullum Mullum Creek at a point in line with Blackburn Road; thence southerly by a line and Blackburn Road to King Street; thence westerly by that street to Tuckers Road; thence northerly by that road to Serpells Road; thence generally north-westerly by that road to Williamsons Road; thence generally southerly by that road to Doncaster Road; thence westerly by that road to Elgar Road; thence generally south-westerly by that road to Koonung Koonung Creek; thence generally easterly by that creek to Blackburn Road; thence northerly by Blackburn Road to Doncaster Road; thence easterly to that road and generally north-easterly by Old Warrandyte Road to Springvale Road; thence northerly and north-westerly by that road to Reynolds Road; thence easterly by that road to the Mullum Mullum Creek; and thence generally north-westerly by that creek to the point of commencement.

Subdivision of Donvale

Commencing at the intersection of Blackburn Road and Doncaster Road; thence easterly by Doncaster Road to Old Warrandyte Road; thence north-easterly by that road to Springvale Road; thence generally northerly by that road to Reynolds Road; thence easterly by that road to Mullum Mullum Creek; thence generally south-easterly by that creek to the southern boundary of the City of Doncaster and Templestowe; thence westerly, north-westerly, southerly and again westerly by that boundary to Springvale Road; thence northerly by that road to the Koonung Koonung Creek; thence westerly by that creek to Blackburn Road; and thence northerly by that road to the point of commencement.

Subdivision of Eltham

Commencing at the intersection of Bolton Street and Main Road; thence northerly by Bolton Street and north-westerly by Sherbourne Road to the Heidelberg and Eltham Railway; thence south-easterly by that railway to a point in line with Ryans Road; thence northerly by a line and Ryans Road to the boundary of the Shire of Eltham; thence easterly by that boundary to Diamond Creek; thence generally northerly by that creek to Allendale Road; thence easterly by that road to a point in line with Maroong Drive; thence southerly by a line and Maroong Drive and further southerly by the western boundary of Research Park to Main Road; thence easterly by that road to Reynolds Road; thence southerly by that road and a line in continuation to the

Yarra River; thence generally south-westerly by that river to Diamond Creek; thence generally north-westerly by that creek to Main Road and thence south-westerly and north-westerly by that road to the point of commencement.

Subdivision of Eltham North

Commencing on Diamond Creek at Allendale Road, being a point on the eastern boundary of the Shire of Diamond Valley; thence westerly by Allendale Road and Wallowa Road and south-westerly by St. Helena Road to Glen Katherine Drive; thence generally easterly by that drive to Weidlich Road; thence generally southerly by that road to the western boundary of the land in Lodged Plan of Subdivision No. 9263; thence southerly by that boundary to Progress Road; thence easterly by that road to Laurison Road; thence southerly by that road and Ramptons Road to the northern junction of Warringah Crescent with Ramptons Road; thence generally southerly by Warringah Crescent to its easterly intersection with the southern boundary of the Shire of Diamond Valley and thence easterly by that boundary and generally northerly by the eastern boundary of the Shire of Diamond Valley to the point of commencement.

Subdivision of Greensborough

Commencing at the junction of Glen Katherine Drive with Weidlich Road; thence generally southerly by Weidlich Road to the western boundary of the land in Lodged Plan of Subdivision No. 9263; thence southerly by that boundary to Progress Road; thence easterly by that road to Laurison Road; thence southerly by that road and Ramptons Road to the northern junction of Warringah Crescent with Ramptons Road; thence generally southerly by Warringah Crescent to its easterly intersection with the southern boundary of the Shire of Diamond Valley; thence westerly by that boundary to the Plenty River; thence generally north-westerly by that river to the southern boundary of Plan of Subdivision No. 97435 lodged in the Land Titles Office; thence generally south-westerly and north-westerly by the southern boundaries of Plans of Subdivision numbered 97435, 97299, 96550, 96549, a line and the southern boundaries of Plans of Subdivision numbered 122420, 135906, 138641 lodged in the Land Titles Office, northerly by the western boundary of Plan of Subdivision numbered 138641 and a line to the southern boundary of the City of Whittlesea; thence easterly by that boundary to the Plenty River; thence generally northerly by that river to a point in line with Worms Lane; thence easterly by a line, Worms Lane and a line to Heard Avenue; thence southerly by that avenue and Yan Yean Road to Diamond Creek Road; thence easterly by that road to Aqueduct Road; thence generally

1518 G 19 16 May 1990

south-easterly by that road and south-westerly by St. Helena Road to Glen Katherine Drive and thence generally easterly by that road to the point of commencement.

Subdivision of Ivanhoe

Commencing on the Yarra River at Banksia Street; thence westerly by Banksia Street to the Melbourne to Hurstbridge Railway; thence south-westerly by that railway to Darebin Creek; thence generally north-westerly by that creek to a point in line with Banksia Street; thence easterly by a line and Banksia Street to Waterdale Road; thence northerly by that road to Bell Street; thence south-easterly by that Street to Alfred Street; thence northerly by that street to St. Hellier Street; thence easterly by that street to Upper Heidelberg Road; thence northerly by that road and north-easterly by Lower Plenty Road to the Melbourne to Hurstbridge Railway; thence generally northerly by that railway to Chapman Street; thence easterly by that street and southerly by Braid Hill Road to Moorwatha Street; thence easterly by that street to Greensborough Road; thence southerly by that road to Lower Plenty Road; thence generally north-easterly by that road to the Plenty River; and thence generally southerly by that river to the Yarra River, and thence generally south-westerly by that river to the point of commencement.

Subdivision of Lower Plenty

Commencing at the junction of Diamond Creek with the Yarra River; thence generally south-westerly by the Yarra River to the Plenty River; thence generally northerly by that river to Main Road; thence generally north-easterly, south-easterly and north-easterly by that road to Diamond Creek; and thence generally south-easterly by that creek to the point of commencement.

Subdivision of Montmorency

Commencing at the junction of Looker Road with Main Road; thence generally south-westerly by Main Road to the Plenty River; thence generally northerly by that river to the Melbourne to Hurstbridge Railway; thence south-easterly by that railway to Mountain View Road; thence south-westerly by that road to Rattray Road East; thence south-easterly by that road to Looker Road; and thence generally southerly by that road to the point of commencement.

Subdivision of Sherbourne

Commencing at the intersection of Bolton Street and Main Road; thence north-westerly by Main Road to Looker Road; thence generally northerly by that road to Rattray Road; thence north-westerly by that road to Mountain View Road; thence north-easterly by that road to the Heidelberg and Eltham Railway; thence north-

Victoria Government Gazette

westerly by that railway to the Plenty River; being a point on the boundary of the Shire of Eltham; thence north-easterly and easterly by that boundary to Ryans Road; thence southerly by that road and a line in continuation to the Heidelberg and Eltham Railway; thence north-westerly by that railway to Sherbourne Road; thence south-easterly by that road to Bolton Street, and thence southerly by that street to the point of commencement.

Subdivision of Eaglemont

Commencing on the Yarra River at Banksia Street; thence generally southerly and westerly by the Yarra River to Darebin Creek; thence generally north-westerly by that creek to the Melbourne to Hurstbridge Railway; thence north-easterly by that railway to Banksia Street and thence easterly by that street to the point of commencement.

PROVINCE Waverley

Subdivision of Bennettswood

Commencing at the intersection of Station Street and Canterbury Road; thence easterly by Canterbury Road to Blackburn Road; thence southerly by that road to the Burwood Highway; thence generally westerly by that highway to Middleborough Road; thence generally southerly by that road and Stephenson's Road to High Street Road; thence westerly by that road to Huntingdale Road; thence southerly by that road to the Darling to Glen Waverley Railway; thence south-westerly by that railway to Warrigal Road; thence northerly by that road to Highbury Road; thence easterly by that road to Station Street; thence northerly by that street to Riversdale Road; thence westerly by that road to Station Street; and thence northerly by that street to the point of commencement.

Subdivision of Carnegie

Commencing on the Melbourne to Frankston Railway at North Road; thence northerly by the Melbourne to Frankston Railway to a point in line with Garden Avenue; thence easterly by a line, Garden Avenue, a line in continuation of that avenue, Vine Grove and Munro Avenue to Koornang Road; thence northerly by that road to the Princes Highway; thence easterly by that highway to Murrumbeena Road; thence southerly by that road to North Road; and thence westerly by that road to the point of commencement.

Subdivision of Chadstone

Commencing at the intersection of Warrigal Road and Dandenong Road; thence north-westerly by Dandenong Road to Chadstone Road; thence northerly by that road to Bellevue Avenue; thence easterly by that avenue and north-easterly by Chapman Street to Midlothian Street; thence easterly by that street to Warrigal

Victoria Government Gazette

Road, and thence southerly by that road to the point of commencement.

Subdivision of Clayton

Commencing at the intersection of Huntingdale Road and Dandenong Road; thence south-easterly by Dandenong Road to Browns Road; thence southerly by that road to Carinish Road; thence south-easterly by that road to Centre Road; thence westerly by that road to Huntingdale Road; and thence northerly by that road to the point of commencement.

Subdivision of Clayton East

Commencing at the junction of Browns Road with the Princes Highway; thence south-easterly by that highway to Springvale Road; thence southerly by that road to Centre Road; thence westerly by that road to Carinish Road; thence north-westerly by that road to Browns Road and thence northerly by that road to the point of commencement.

Subdivision of Clayton South

Commencing at the intersection of Warrigal Road and Centre Road; thence easterly by Centre Road to Westall Road; thence southerly by that road to Fairbank Road; thence westerly by that road, southerly by Clayton Road, westerly by Kingston Road and thence northerly by Warrigal Road to the point of commencement.

Subdivision of Coatesville

Commencing at the junction of Huntingdale Road with Centre Road; thence westerly by Centre Road to Chester Street; thence northerly by that street to Warwick Street; thence westerly by that street and northerly by Cardiff Street and further northerly by Marlborough Street to Parkmore Road; thence westerly by that road to East Boundary Road; thence northerly by that road to North Road; thence easterly by that road to Huntingdale Road; and thence southerly by that road to the point of commencement.

Subdivision of Jordanville

Commencing at the intersection of Huntingdale Road and Waverley Road; thence easterly by Waverley Road to Stephenson's Road; thence northerly by that road to High Street Road; thence westerly by that road to Huntingdale Road; and thence southerly by that road to the commencement.

Subdivision of Oakleigh

Commencing at the intersection of the Princes Highway and Warrigal Road; thence northerly by Warrigal Road to the Melbourne to Glen Waverley Railway; thence generally easterly by that railway to Huntingdale Road; thence southerly by that road to North Road; thence westerly by that road to Murrumbidgee Road; thence northerly by that road to the Princes

G 19 16 May 1990 1519

Highway and thence generally south-easterly by that highway to the point of commencement.

Subdivision of Pinewood

Commencing at the intersection of Huntingdale Road and Waverley Road; thence easterly by Waverley Road to Stephenson's Road; thence northerly by that road to High Street Road; thence easterly by that road to Blackburn Road; thence southerly by that road to the Melbourne to Glen Waverley Railway; thence easterly by that railway to Kingsway; thence southerly by Kingsway to Coleman Parade; thence easterly by that parade and southerly by Springvale Road to the Princes Highway; thence north-westerly by that highway to Huntingdale Road and thence northerly by that road to the point of commencement.

Subdivision of Narmara

Commencing at the intersection of Middleborough Road and the Burwood Highway; thence generally easterly by that highway to Blackburn Road; thence southerly by that road to High Street Road; thence westerly by that road to Stephenson's Road; and thence generally northerly by that road and Middleborough Road to the point of commencement.

Subdivision of Yarra Yarra

Commencing at the junction of Bignell Road with Centre Road; thence easterly by Centre Road; thence easterly by Centre Road to Warrigal Road; thence southerly by that road to South Road; thence westerly by that road to Bignell Road and thence northerly by that road to the point of commencement.

PROVINCE Western

Subdivision of Bookar

Commencing on Mount Emu Creek at Blind Creek; thence northerly by Mount Emu Creek to the north-western angle of the Parish of Kilnoorat; thence easterly by the northern boundary of that parish and easterly and southerly by the northern and eastern boundaries of the Parish of Koort-Koort-Nong to the shore of Lake Colongulac; thence easterly, southerly, south-westerly and north-westerly by the shore of that lake to the southern boundary of the parish of Koort-Koort-Nong, and thence westerly by that boundary and generally westerly by the southern boundary of the Parish of Kilnoorat to the point of commencement.

Subdivision of Camperdown

Commencing on the shore of the Southern Ocean at the western boundary of the Shire of Otway thence generally north-easterly by that shire boundary to the southern boundary of the Parish of Carpendeit; thence westerly by that boundary and the southern boundary of the Parish of Jancourt and northerly by the western

1520 G 19 16 May 1990

boundary of the latter parish to the south-eastern angle of the Parish of Elingamite; thence westerly, northerly and easterly by the southern, western and northern boundaries of that parish to the south-western angle of the Parish of Marida Yallock; thence northerly and easterly by the western and northern boundaries of that parish and easterly by the northern boundary of the Parish of Colongulac to the shore of Lake Colongulac; thence generally southerly, easterly and northerly by the shore of Lake Colongulac to the western boundary of the Parish of Kariah; thence northerly and easterly by the western and northern boundaries of that parish to the western shore of Lake Corangamite; thence generally southerly by that shore to the north-eastern corner of the County of Heytesbury; thence generally southerly by the eastern boundary of that county to the shore of the Southern Ocean, and thence north-westerly by that shore to the point of commencement.

(To include islands adjacent to the sea coast.)

Subdivision of Colac

Commencing on the shore of the Southern Ocean where the western boundary of the County of Polwarth abuts thereon; thence generally north-easterly by that county boundary to where the Pirron Yallock Creek joins Lake Corangamite; thence generally northerly and easterly by the western and northern shores of that lake to the western boundary of the Shire of Colac; thence generally northerly and easterly by the western and northern boundaries of that shire to the north-western angle of allotment 79, Parish of Wingell; thence easterly by the road forming the northern boundary of that allotment to the eastern boundary of the Parish of Poorneet; thence northerly, westerly and generally northerly by that boundary and the western boundaries of allotments 43A and 44A (Shelford Estate), Parish of Shelford West, a line through allotment 46A and the western boundary of the last mentioned parish to the southern boundary of the Parish of Lawaluk; thence easterly by that boundary, a line through allotment 5 (Shelford Estate), Parish of Lawaluk and again the said boundary to the Leigh River; thence generally south-easterly by that river to the southern boundary of the Parish of Bamganie; thence easterly by that boundary to the most western angle of allotment 71, Parish of Coolebarghurk; thence further easterly by a line through that allotment to its eastern boundary; thence northerly and easterly by the southern boundary of the last named parish to the Moorabool River; thence generally north-westerly by that river to the northern boundary of the Parish of Darriwil; thence easterly by that boundary to the East Branch of the Sutherland Creek; thence southerly by that branch and the

Victoria Government Gazette

Sutherland Creek to the road forming the northern boundary of allotment A, section 3; thence westerly by that road to the western boundary of allotment A, section 4; thence southerly by that boundary to the Moorabool River; thence generally south-westerly by that river to the western boundary of the Parish of Gheringhap; thence southerly by that boundary to the Barwon River which forms part of the northern boundary of the Shire of Barrabool; thence generally westerly by that boundary and generally southerly by the western boundary of that shire to the north-western angle of allotment 7, section 3, Parish of Lorne; thence easterly by the northern boundary of that allotment to Reedy Creek; thence generally south-easterly by that creek to the shore of Bass Strait; and thence generally south-westerly and north-westerly by the sea coast to the point of commencement. (To include the islands adjacent to the sea coast.)

Subdivision of Donald

Commencing at the north-western angle of the Shire of Donald; thence generally southerly by the western boundary of the Shire of Donald to the Donald-Minyip Road; thence south-westerly by that road to the north-eastern angle of allotment 13A, section C, Parish of Laen; thence westerly and southerly by the northern and western boundaries of that allotment to the western boundary of the last named shire; thence southerly and generally easterly by the western and southern boundaries of that shire to the north-western angle of allotment 5, section C; thence easterly, southerly and easterly by R. Woods Road and further generally easterly by the Laen-Cope Cope Road to the southern boundary of the Parish of Donald; thence generally easterly by that boundary to the south-eastern angle of that parish being a point on the boundary of the Shire of Donald, and thence generally northerly and westerly by the Shire boundary to the point of commencement.

Subdivision of Harrow North

Commencing on the western boundary of the State at the south-western angle of the Shire of Kowree; thence generally easterly by the shire boundary to the most southern angle of the Shire of Arapiles; thence north-easterly by the Glenelg River to the southern boundary of the Parish of Mockinya; thence westerly by that boundary and northerly by the western boundary of that parish to the Jallumba-Mockinya Road; thence north-westerly by that road to the south-eastern angle of allotment 86A, Parish of Nurrabiel; thence northerly by a road to Toolondo Road; thence north-easterly by that road to the north-eastern angle of allotment 130A; thence northerly by a road to Lanes Road; thence easterly by that road

to the south-eastern angle of allotment 78, Parish of Darragan; thence northerly by a road to the north-western angle of allotment 113; thence easterly by a road and Hallums Road and a line to the Norton Creek; thence generally northerly by that creek to the road forming the boundary between the Parishes of Vectis East and Bungalally; thence north-easterly, westerly and northerly by that road and further northerly by the road forming the western boundary of allotment 239, Parish of Bungalally, and a line to the Wimmera River; thence south-westerly by that river to a point in line with the western boundary of allotment 256A, Parish of Vectis East; thence northerly by a line, the western boundary of allotment 256A and the Horsham-Noradjuha Road to the Wimmera Highway; thence westerly by that highway to the Wimmera River; thence south-easterly by that river to the Darragan Creek; thence southerly by that creek to Darragan Pit Road; thence westerly by that road and further westerly, northerly, westerly and north-westerly by the southern boundary of the Parish of Natimuk to the Wimmera Highway; thence south-westerly by that highway to Golf Links Road; thence westerly by that road to the north-eastern corner of allotment 23c, Parish of Tooan; thence further westerly by the northern boundary of the said parish to the western boundary of that parish; thence southerly by that boundary and a line in continuation to the road forming the southern boundary of allotment 41; thence westerly by that road to the eastern boundary of the Parish of Kalingur; thence generally northerly, westerly and generally southerly by the eastern, northern and western boundaries of that parish to the road forming the northern boundary of the Parish of Turandurey; thence westerly by that road and southerly by the road forming the western boundary of the said parish to the Wimmera Highway; thence generally south-westerly by that highway to the road forming the western boundary of the Parish of Charam; thence northerly by that road to the north-western angle of allotment 10; thence westerly by a road, Don Dixons Road, Carl Pahls Road, West Hut Road and a road to the road forming the western boundary of the Parish of Awonga; thence southerly by that road to the south-eastern angle of allotment 86, Parish of Jallakin; thence westerly by a road to the Kaniva-Edenhope Road; thence southerly by that road to Warburtons Road; thence westerly by that road, Reimers Road and a road to the south-western angle of allotment 49; thence northerly and westerly by a road and Domaschenz Road to the south-western angle of allotment 13A; thence northerly by a road to the northern boundary of the Parish of Bringalbart; thence westerly, north-westerly, south-westerly and

westerly by that boundary and southerly by the western boundary of that parish to the northern boundary of the Parish of Benayeo; thence generally westerly by that boundary to the western boundary of the State, and thence southerly by the state boundary to the point of commencement.

Subdivision of Harrow South

Commencing on the Glenelg River at Steep Bank Rivulet; thence generally north-westerly, north-easterly, south-westerly and south-easterly by the Glenelg River to the eastern boundary of the Parish of Pendyk Pendyk; thence southerly by that boundary and the eastern boundaries of the Parishes of Wookurkook, Gatum Gatum and Urangara to the southern boundary of allotment 4, section B, Parish of Urangara; thence westerly by that boundary and northerly by the western boundary of the said allotment to the north-eastern angle of allotment 3; thence westerly and southerly by a road to the northern boundary of allotment 2A; thence westerly by that boundary and the northern boundary of allotment 2B and south-easterly by a road to the north-eastern angle of allotment 1, thence westerly and south-westerly by a road to the most easterly angle of allotment 3, section 1, in the last named parish; thence westerly and north-westerly by a road to the northern boundary of allotment 3A; thence westerly by that boundary and westerly and north-westerly by the northern boundary of allotment 3 aforesaid to its most northerly angle; thence south-westerly, westerly and northerly by a road to the southern boundary of allotment 18 (Glendinning and Melville Forest Estate), Parish of Gringegalgonia; thence westerly by that boundary and south-easterly by a road to the north-eastern angle of allotment 8, Parish of Carrak; thence generally westerly by the northern boundaries of the Parishes of Carrak and Brit Brit to the western boundary of the last named parish; thence southerly by that boundary to the northern boundary of the Parish of Beerik; thence westerly by the northern boundaries of the Parishes of Beerik, Bruk Bruk, Wando and Barmoolut to the Steep Bank Rivulet; and thence southerly by that rivulet to the point of commencement.

Subdivision of Kariah

Commencing at the junction of Leslie Manor Road with Foxhow Road; thence south-easterly by Leslie Manor Road to the Pomborneit-Foxhow Road; thence southerly by that road to the southern boundary of the Parish of Corangamite; thence westerly by that boundary and the northern boundary of the Parish of Taaraak to Foxhow Road, and thence north-easterly by that road to the point of commencement.

Subdivision of Lismore

Commencing at the north-eastern angle of the Parish of Scarsdale being a point on the eastern boundary of the Shire of Grenville; thence southerly by that shire boundary and the eastern boundary of the Shire of Hampden to the northern shore of Lake Corangamite; thence north-westerly and south-westerly by the shore of that lake to the southern boundary of the Parish of Corangamite; thence westerly by that boundary to the Pomborneit-Foxhow Road; thence northerly by that road to Leslie Manor Road; thence north-westerly by that road to Foxhow Road; thence south-westerly by that road to the southern boundary of the Parish of Taaraak; thence westerly by that boundary and northerly by the western boundary of that parish to the south-eastern angle of the Parish of Pircarra; thence westerly by the southern boundary of that parish to Darlington Road; thence north-westerly by that road to the north-eastern angle of allotment 2, section 17, Parish of Darlington; thence north-easterly by the southern boundary of Section 16 to the road forming the western boundary of the Parish of Pircarra; thence northerly by that road, a line in continuation and a road to the south-eastern boundary of allotment 6AB, section 11, Parish of Jellalabad; thence north-easterly by that boundary and westerly by the northern boundary of that allotment and allotment 6AA to the Mount Emu Creek; thence generally northerly and north-easterly by that creek to the northern boundary of the Parish of Argyle; thence generally easterly, northerly and easterly by that parish and further easterly by the northern boundary of the Parish of Scarsdale to the point of commencement.

Subdivision of Lowan

Commencing on the western boundary of the State where the northern boundary of the County of Lowan abuts thereon; thence easterly by the northern boundary of the County of Lowan and the northern boundary of the County of Borung to the western boundary of the Shire of Birchip; thence southerly and generally easterly by the western and southern boundaries of that shire to the western boundary of the Shire of Donald; thence generally southerly by that boundary to the Donald-Minyip Road; thence south-westerly by that road to the north-eastern angle of allotment 13A section C, Parish of Laen; thence westerly and southerly by the northern and western boundaries of that allotment to the western boundary of the last named shire; thence southerly and generally easterly by the western and southern boundaries of that shire to the north-western angle of allotment 5, section C; thence easterly, southerly and easterly by R. Woods Road and further generally easterly by

Victoria Government Gazette

the Laen-Cope Cope Road to the Richardson River; thence generally south-westerly and south-easterly by that river to a point in line with the western boundary of allotment 191, Parish of Wirchilleba, being a point on the eastern boundary of the Shire of Dunmunkle; thence southerly by that boundary and westerly by the southern boundary of that shire to the eastern boundary of the Shire of Wimmera; thence generally southerly and generally north-westerly by the eastern and south-westerly boundaries of that shire to the eastern boundary of the Parish of Mochinya; thence generally south-westerly, westerly and northerly by the eastern, southern and western boundaries of that parish to the Jallumba-Mockinya Road; thence north-westerly by that road to the south-eastern angle of allotment 86A, Parish of Nurrabiel; thence northerly by that road to Toolondo Road; thence north-easterly by that road to the north-eastern angle of allotment 130A; thence northerly by a road to Lanes Road; thence easterly by that road to the south-eastern angle of allotment 78, Parish of Darragan; thence northerly by a road to the north-western angle of allotment 113; thence easterly by a road and Hallams Road and a line to the Norton Creek; thence generally northerly by that creek to the road forming the boundary between the Parishes of Vectis East and Bungallally; thence north-easterly, westerly and northerly by that road and further northerly by that road forming the western boundary of allotment 239, Parish of Bungallally, and a line to the Wimmera River; thence south-westerly by that river to a point in line with the western boundary of allotment 256A, Parish of Vectis East; thence northerly by a line, the western boundary of allotment 256A and the Horsham-Noradjuha Road to the Wimmera Highway; thence westerly by that highway to the Wimmera River; thence south-easterly by that river to the Darragan Creek; thence southerly by that creek Darragan Pit Road; thence westerly by that road and further westerly, northerly, westerly and north-westerly by the southern boundary of the Parish of Natimuk to the Wimmera Highway; thence south-westerly by that highway to Golf Links Road; thence westerly by that road to the north-easterly corner of allotment 23C, Parish of Tooan; thence further westerly by the northern boundary of the said parish to the western boundary; thence southerly by that boundary and a line in continuation to the road forming the southern boundary of allotment 41; thence westerly by that road to the eastern boundary of the Parish of Kalingur, thence generally northerly, westerly and generally southerly by the eastern, northern and western boundaries of that parish to the road forming the northern boundary of the Parish of Turandurey; thence westerly by that

road and southerly by the road forming the western boundary of the said parish to the Wimmera Highway; thence generally south-westerly by that highway to the road forming the western boundary of the Parish of Charam; thence northerly by that road to the north-western angle of allotment 10; thence westerly by a road, Donald Dixons Road, Carl Pauls Road, West Hut Road and a road to the road forming the western boundary of the Parish of Awonga; thence southerly by the road to the south-eastern angle of allotment 86, Parish of Jallakin; thence westerly by a road to the Kaniva-Edenhope Road; thence southerly by that road to Warburtons Road; thence westerly by that road, Reimers Road and a road to the south-western angle of allotment 49; thence northerly and westerly by a road and Domaschenz Road to the south-western angle of allotment 13A; thence northerly by a road to the northern boundary of the Parish of Bringalbart; thence westerly, north-westerly, south-westerly and westerly by that boundary and southerly by the western boundary of that parish to the northern boundary of the Parish of Benayeo; thence generally westerly by that boundary to the western boundary of that State; and thence northerly by that boundary to the point of commencement.

Subdivision of Portland

Commencing on the western boundary of the State where it is intersected by Mosquito Creek; thence southerly by the State boundary to the sea coast; thence generally south-easterly by the sea-coast to the western boundary of the Parish of Yumbuk; thence generally northerly by that boundary to the southern boundary of the Township of Yambuk; thence westerly, northerly and easterly by the southern, western and northern boundaries of that township to the Shaw River; thence north-easterly by that river to the northern boundary of the Parish of Yambuk; thence easterly by that boundary and southerly by the eastern boundary of that parish to Spencer Road; thence easterly and generally north-easterly by that road to the Moyne River; thence generally northerly by that river to the Orford-Warrong Road; thence westerly by that road to the western boundary of the Parish of Warrong; thence generally northerly by that boundary and the western boundaries of the Parishes of Willatook, Kangertong and Minhamite to the southern boundary of the Parish of Langulac; thence westerly by that boundary and generally northerly by the western boundary of that parish to the southern boundary of the Shire of Mount Rouse; thence easterly and generally south-easterly by that boundary to the western boundary of the Parish of Caramut; thence northerly by that boundary and easterly by the northern boundary

of that parish to the eastern boundary of the Shire of Mount Rouse; thence generally northerly and westerly by the eastern and northern boundaries of that shire to the Serra Range; thence northerly by that range to the source of the Glenelg River; thence generally north-westerly and south-westerly by that river to the eastern boundary of the Parish of Pendyk Pendyk; thence southerly by that boundary and the eastern boundaries of the Parishes of Wookurkook, Gatum Gatum and Urangara to the southern boundary of allotment 4, section B, Parish of Urangara; thence westerly by that boundary and northerly by the western boundary of the said allotment to the north-eastern angle of allotment 3; thence westerly and southerly by a road to the northern boundary and allotment 2A; thence westerly by that boundary and the northern boundary of allotment 2B and south-easterly by a road to the north-eastern angle of allotment 1; thence westerly and south-westerly by a road to the most eastern angle of allotment 3, section 1, in the last named parish; thence westerly and north-westerly by a road to the northern boundary of allotment 3A; thence westerly by that boundary and westerly and north-westerly by the northern boundary of allotment 3 aforesaid to its most northern angle; thence south-westerly, westerly and northerly by a road to the southern boundary of allotment 18 (Glendinning and Melville Forest Estate), Parish of Gringegalgonia; thence westerly by that boundary and south-easterly by a road to the north-eastern angle of allotment 8, Parish of Carrak; thence generally westerly by the northern boundaries of the Parishes of Carrak and Brit Brit to the western boundary of the last named parish; thence southerly by that boundary to the northern boundary of the Parish of Beerik; thence westerly by the northern boundaries of the Parishes of Beerik, Bruk Bruk, Wando and Barnoolout to the Steep Bank Rivulet; thence southerly by that rivulet to the Glenelg River; thence generally north-westerly and north-easterly by that river to Powers Creek; thence northerly by that creek to the northern boundary of the County of Follett; and thence south-westerly by that boundary and north-westerly by Mosquito Creek to the point of commencement. (To include the islands adjacent to the sea coast).

Subdivision of Port Campbell

Commencing at the north-western angle of the Parish of Timboon; thence easterly and southerly by the northern and eastern boundaries of that parish to the north-western angle of the Parish of Cooriejong; thence easterly by the northern boundaries of that parish and the Parish of Coradjil to the eastern boundary of the Shire of Heytesbury; thence generally south-westerly by

1524 G 19 16 May 1990

that boundary to the shore of the Southern Ocean; thence north-westerly by that shore to Curdies Inlet; thence north-westerly by that inlet and north-westerly and north-easterly by the Curdies River to the western boundary of the Parish of Timboon, and thence northerly by that boundary to the point of commencement.

Subdivision of Rokewood

Commencing on the Leigh River at the south-eastern angle of the Parish of Enfield; thence south-easterly by the Leigh River to the southern boundary of the Parish of Lawaluk; thence westerly by that boundary and a direct line through allotment 5 to the north-eastern angle of allotment 125, Parish of Shelford West; thence westerly by the northern boundary of that allotment to the western boundary of the Parish of Shelford West; thence generally southerly by that boundary to the south-western angle of allotment 113A; thence southerly by a direct line to the north-western angle of allotment 44A; thence southerly by the western boundaries of allotments 44A and 43A to the north-eastern angle of the Parish of Poorneet; thence generally southerly by the eastern boundary of that parish to the northern boundary of the Shire of Colac; thence westerly by the shire boundary to the western boundary of the Shire of Leigh; thence generally northerly and easterly by the shire boundary to the south-western angle of allotment 50B, Parish of Enfield; and thence easterly by the southern boundary of that parish to the point of commencement.

Subdivision of Warrnambool

Commencing on the sea coast where the western boundary of the Parish of Yambuk abuts thereon; thence generally northerly by that boundary to the southern boundary of the Township of Yambuk; thence westerly, northerly and easterly by the southern, western and northern boundaries of that township to the Shaw River; thence north-easterly by that river to the northern boundary of the Parish of Yambuk; thence easterly by that boundary and southerly by the eastern boundary of that parish to Spencer Road; thence easterly and generally north-easterly by that road to the Moyne River; thence generally northerly by that river to the Orford-Warrong Road; thence westerly by that road to the western boundary of the Parish of Warrong; thence generally northerly by that boundary and the western boundaries of the Parishes of Willatook, Kangertong and Minhamite to the southern boundary of the Parish of Langulac; thence westerly by that boundary and generally northerly by the western boundary of that parish to the southern boundary of the Shire of Mount Rouse; thence easterly and generally south-easterly by the boundary to the western boundary of the

Victoria Government Gazette

Parish of Caramut; thence northerly and easterly by the western and northern boundaries of that parish to the western boundary of the Shire of Mortlake; thence north-easterly by that boundary to the Hopkins River; thence generally southerly by that river to the northern boundary of the Parish of Connewarren; thence easterly by the northern boundaries of the last named parish and the Parishes of Mortlake and Wooriwyrite to the Mount Emu Creek; thence generally southerly by that creek to the north-eastern angle of the Parish of Ecklin; thence southerly by the eastern boundaries of that parish and the Parish of Brucknell to Curdies River; thence generally south-westerly and south-easterly by that river and Curdies Inlet to the sea coast; and thence generally north-westerly by the sea coast to the point of commencement. (To include the islands adjacent to the sea coast.)

Subdivision of Willaura

Commencing on the Serra Range where the southern boundary of the Parish of Nekeeya abuts thereon; thence generally south-westerly by that range to Mount Abrupt, being a point on the northern boundary of the County of Villiers; thence easterly by that boundary to Back Creek; thence south-easterly by that creek to the western boundary of the Parish of Wickcliffe South; thence generally northerly and easterly by that boundary to the Hopkins River; thence generally north-easterly by that river to the north-eastern angle of allotment 12, section A (Burrumbeep Estate), Parish of Merrymbuella; thence westerly by a road to the north-western angle of allotment 8, section A and southerly by a road to the south-eastern angle of allotment 6, section A; thence north-westerly and westerly by a road to the north-western angle of allotment 11A, Parish of Kalymna; thence southerly by a road being part of the western boundary of the Parish of Kalymna, to the south-eastern angle of the Parish of Nekeeya; and thence westerly by the southern boundary of the last named parish to the point of commencement.

Subdivision of Woorndoo

Commencing at the south-eastern angle of the Parish of Darlington; thence generally westerly by the southern boundaries of the Parishes of Darlington, Darlington West, Toorak and Hexham East to the Hopkins River; thence generally northerly by that river to the northern boundary of the Shire of Mortlake; thence easterly and southerly by the northern and eastern boundaries of that shire to the road forming the northern boundary of allotment 6AA, section 11, Parish of Jellalabad; thence easterly by that road, and the road forming the northern boundary of allotment 6AB, to the eastern angle of that allotment; thence south-westerly by a road to the

Victoria Government Gazette

road forming the eastern boundary of allotment 5AA; thence southerly by that road, a line, a road and a line to a point in line with the southern boundary of allotment 2, section 17, Parish of Darlington; thence westerly by a line to the south-eastern angle of that allotment; and thence south-easterly by a road to the point of commencement.

Given under my hand and the seal of
Victoria on 1 May 1990

(L.S.) J. DAVIS McCAUGHEY

By His Excellency's Command

R. W. WALSH

Minister for Property and Services

Public Service Act 1974

Bank Holidays Act 1958

PROCLAMATION OF QUEEN'S

BIRTHDAY HOLIDAY 1990

I, Sir John McIntosh Young, Administrator of Victoria, acting with the advice of the Executive Council and under section 71 of the *Public Service Act 1974* and section 4 of the *Bank Holidays Act 1958*, appoint Monday, 11 June 1990 as the day on which the Anniversary of the birthday of Her Majesty for the year 1990 shall be observed as a holiday in the public offices and banks throughout the State of Victoria.

Given under my hand and the seal of
Victoria on 8 May 1990

(L.S.) J. DAVIS McCAUGHEY

By His Excellency's Command

N. A. POPE

Minister for Labour

Land Act 1958

PROCLAMATION OF ROADS

I, Sir John McI. Young, Administrator of Victoria acting with the advice of the Executive Council and under section 25 (3) (c) of the *Land Act 1958*, proclaim as roads the following lands:

**MUNICIPAL DISTRICT OF THE UNITED
SHIRE OF BEECHWORTH**

BEECHWORTH—Crown Allotment 5B, Section K, Township of Beechworth and Crown Allotment 4G, Section K, Parish of Beechworth as shown on Certified Plan No. 109948 lodged in the Central Plan Office—(L8-4260).

**MUNICIPAL DISTRICT OF THE SHIRE OF
LILLYDALE**

MONBULK—Crown Allotments 12 and 13, Section 0, Parish of Monbulk as shown on

G 19 16 May 1990 1525

Certified Plan No. 109395 lodged in the Central Plan Office—(Rs 14160).

Given under my hand and the seal of
Victoria on 8 May 1990

(L.S.) J. McI. YOUNG

By His Excellency's Command

S. M. CRABB

Minister for Conservation and Environment

Land Act 1958

PROCLAMATION OF ROAD

I, Sir John McI. Young, Administrator of Victoria acting with the advice of the Executive Council and under section 25 (3) (c) of the *Land Act 1958*, proclaim as road the following land:

**MUNICIPAL DISTRICT OF THE SHIRE OF
WANGARATTA**

BYAWATHA AND ELDORADO—Crown Allotment 34, Section A, Parish of Byawatha and Crown Allotment 10A, Section 17, Township of Eldorado as shown on Certified Plan No. 109965—(L8-4297).

Given under my hand and the seal of
Victoria on 8 May 1990

(L.S.) J. McI. YOUNG

By His Excellency's Command

S. M. CRABB

Minister for Conservation and Environment

GOVERNMENT NOTICES**Industrial Relations Commission of Victoria
4 PER CENT SECOND TIER—NOTICE OF
PROPOSED AWARD VARIATION—
PLASTIC MOULDING AWARD**

The Plastic Moulding Conciliation and Arbitration Board gives notice that it proposes to vary the Plastic Moulding Award to provide for a 4 per cent Second Tier Wage Increase (Common Rule). The Board in doing so will be guided by the Commission in Full Session's decision in the State Wage Case of March 1988 (Decision No. 88/0036), and the decision of Deputy President Keogh of the Australian Industrial Relations Commission (Print H0121) regarding the Federal Metal Industry Award 1984 which may be seen as an appropriate guide for Conciliation and Arbitration Boards.

The Plastic Moulding Conciliation and Arbitration Board will meet on Wednesday, 13 June 1990 at 10.15 a.m. At the meeting the Board will consider varying the Plastic Moulding Award to provide for a 4 per cent second tier increase.

Any employer interested in this matter may obtain particulars of the application from the Registrar, Industrial Relations Commission of Victoria, Level 18, Nauru House, 80 Collins Street, Melbourne 3000. Telephone (03) 655 6870.

J. TSOUTSOULIS
Acting Deputy Registrar

**Industrial Relations Commission of Victoria
OCCUPATIONAL SUPERANNUATION
Notice of Proposed Award Variation—Plastic
Moulding Award**

Following the State Wage Case Decision of March 1987, notice is hereby given that the National Union of Workers Victorian Manufacturing Branch has made application for occupational superannuation to be inserted in the Plastic Moulding Award.

The Plastic Moulding Conciliation and Arbitration Board will meet on Wednesday, 13 June 1990 at 10.15 a.m. at Nauru House, 80 Collins Street, Melbourne.

At that meeting the Board will consider varying the Plastic Moulding Award to provide for occupational superannuation.

Inquiries may be addressed to the Registrar, Industrial Relations Commission of Victoria, Level 18, Nauru House, 80 Collins Street, Melbourne 3000. Telephone (03) 655 6870.

J. TSOUTSOULIS
Acting Deputy Registrar

**Industrial Relations Commission of Victoria
4 PER CENT SECOND TIER—NOTICE OF
PROPOSED AWARD VARIATION—
RUBBER TRADE AWARD**

The Rubber Trade Conciliation and Arbitration Board gives notice that it proposes to vary the Rubber Trade Award to provide for a 4 per cent Second Tier Wage Increase (Common Rule). The Board in doing so will be guided by the Commission in Full Session's decision in the State Wage Case of March 1988 (Decision No. 88/0036), and the decision of Deputy President Keogh of the Australian Industrial Relations Commission (Print H0121) regarding the Federal Metal Industry Award 1984 which may be seen as an appropriate guide for Conciliation and Arbitration Boards.

The Rubber Trade Conciliation and Arbitration Board will meet on Wednesday, 13 June 1990 at 2.15 p.m. At the meeting the Board will consider varying the Rubber Trade Award to provide for a 4 per cent second tier increase.

Any employer interested in this matter may obtain particulars of the application from the Registrar, Industrial Relations Commission of Victoria, Level 18, Nauru House, 80 Collins Street, Melbourne 3000. Telephone (03) 655 6870.

J. TSOUTSOULIS
Acting Deputy Registrar

**Industrial Relations Commission of Victoria
OCCUPATIONAL SUPERANNUATION
Notice of Proposed Award Variation—Rubber
Trade Award**

Following the State Wage Case Decision of March 1987, notice is hereby given that the National Union of Workers Victorian Manufacturing Branch has made application for occupational superannuation to be inserted in the Rubber Trade Award.

The Rubber Trade Conciliation and Arbitration Board will meet on Wednesday, 13 June 1990 at 2.15 p.m. at Nauru House, 80 Collins Street, Melbourne.

At that meeting the Board will consider varying the Rubber Trade Award to provide for occupational superannuation.

Inquiries may be addressed to the Registrar, Industrial Relations Commission of Victoria, Level 18, Nauru House, 80 Collins Street, Melbourne 3000. Telephone (03) 655 6870.

J. TSOUTSOULIS
Acting Deputy Registrar

Pipelines Act 1967, No. 7541

DEPARTMENT OF INDUSTRY AND
ECONOMIC PLANNING

Notice

Application for a Permit to Own and Use a
Pipeline

1. In accordance with the provisions of section 11 (1) of the *Pipelines Act 1967*, notice is given that an application has been received by me from Whitemark Pty Ltd for a Permit to Own and Use a Pipeline for the purpose of conveying liquid hydrocarbons from Crib Point to Hastings.

2. An environmental report has not been prepared by Whitemark in support of its Permit to Own and Use a Pipeline Application, under the provisions of the *Pipeline (Permits) Act 1984*, because the pipeline will be laid within an existing pipeline easement containing the BP Australia Ltd Licensed Pipeline No. 3 from Crib Point to Dandenong and in part the ESSO/BHP Licensed Pipeline No. 46 from Long Island Point to Crib Point and the Department of Planning and Urban Growth (formerly the Ministry for Planning and Environment) considered that the environmental aspects associated with this pipeline proposal can be satisfactorily addressed using the usual safeguards associated with pipeline construction methods.

3. The proposed route of the pipeline is as follows:

A steel pipeline approximately 9.42 kms in length with a nominal bore of 300 mm and commencing at a line valve located at the seaward end of the Crib Point Jetty, thence proceeding along the Jetty in a generally westerly direction to the Foreshore Reserve, which will be the proposed site for the pipeline pumping station, thence turning to continue in a generally north-westerly then northerly direction to enter The Esplanade Road Reserve, and Woolleys Road Reserve and continue within that Road Reserve for a distance of approximately 1.265 kms, thence leaving the Woolleys Road Reserve to enter the easement owned by BP Australia Limited, and Esso Australia Resources Limited and BHP Petroleum (Bass Strait) Pty Ltd and containing Licensed Pipeline Nos. 3 and 46 respectively, to cross Lots 1, 2, 3 and 4 P.S. 7994 of Allot 85B, Allot 85A, 84B, 84A, 83B, 83A, recross 83B, Crown land, and recross Allot 83A, Parish of Bittern, County of Mornington to the south side of Warringine Creek, thence crossing such Creek to enter and cross Allot 100, Lot 257 P.S. 2933, Lots 258, 259, 260 and 261 P.S. 2933 of Allot 96, and Lot 262, P.S. 2933, Parish of Tyabb, County of Mornington, crossing Reid Parade, James Street and Railway Crescent en route, thence entering the reserve containing the

Frankston-Stony Point rail line and continuing for a distance of approximately 2 kms, crossing High Street, Coolstores Road, and Hodgins Road en route, thence at a point approximately 300 metres north of Hodgins Road leaving the Frankston-Stony Point rail line reserve and turning to continue in a generally north-easterly direction to enter and cross Crown land known as Hastings Park and continue to the western side of Frankston-Flinders Road, thence crossing such Road to enter and continue along Thornhill Street to its intersection with Lyall Street, thence turning to continue in a generally westerly direction along Lyall Street for a distance of approximately 75 metres, thence turning to continue in a generally north-easterly direction to cross such street to enter and cross Allots 4 and 5 Sec 1, P.S. 169094W and P.S. 169564K, and Allot 1, Parish of Tyabb, County of Mornington to the western side of Callahan Street crossing Mayne Avenue en route, thence crossing such street to enter Allots 3 and 4, and Part Allot 5, Parish of Tyabb, County of Mornington, which are owned by Whitemark Pty Ltd, and terminate at a line valve situated adjacent to the north-eastern corner of the boundary of Allot 3, Parish of Tyabb, County of Mornington.

4. Plans of the proposed route of the pipeline may be inspected between the hours of 9.00 a.m. and 4.00 p.m. Mondays to Fridays (excluding public holidays) at the Department of Industry and Economic Planning, Energy Division, 6th Floor, 151 Flinders Street, Melbourne; Council Offices, Shire of Hastings, Marine Parade, Hastings.

Additional copies of plans are not available from the Department and preliminary route plans can be seen only at Kinhill Engineers Pty Ltd, 437 St. Kilda Road, Melbourne.

5. Any objection to the proposed route of the pipeline must be addressed to me and reach my office at the Department of Industry and Economic Planning, 228 Victoria Parade, East Melbourne, Vic. 3002 no later than Friday, 22 June 1990.

Dated 10 May 1990

D. R. WHITE

Minister for Industry and Economic Planning

Regulations
DOREEN HALL AND RECREATION
RESERVE

I, Steven Marshall Crabb, Minister for Conservation and Environment, under the powers conferred on me by section 13 of the *Crown Land (Reserves) Act 1978* amend the Regulations made on 21 February 1990 (*vide Victoria Government Gazette*, 28 February 1990)

1528 G 19 16 May 1990

for or with respect to the reserved Crown land in the Parish of Doreen known as "Doreen Hall and Recreation Reserve" as follows:

1. For Regulation 7 shall be substituted:

"7. No person shall, within the Reserve, roll or throw any stone or any other missile or substance."

2. In Regulation 22 (b) for the word "Drove" shall be substituted the word "Drive"—(Rs 2607).

Dated 9 May 1990

S. M. CRABB

Minister for Conservation and Environment

Regulations

RUTHERGLEN WATER SUPPLY RESERVE

I, Steven Marshall Crabb, Her Majesty's Minister for Conservation and Environment in and for the State of Victoria, in pursuance of the powers conferred on me by section 13 of the *Crown Land (Reserves) Act 1978*, do hereby make the following Regulations for or with respect to the Crown land in the Township of Rutherglen temporarily reserved for Water Supply purposes by Order in Council of 5 July 1949 (*vide Government Gazette* of 13 July 1949) and hereinafter referred to as the "Reserve".

The Reserve has been placed under the control of a Committee of Management (hereinafter referred to as the "Committee") with full power and authority to enforce these Regulations.

For the purpose of these Regulations—

1. "Appointed Officer" means a person specially authorised in writing by the Committee for the purposes of these Regulations and (except for the purpose of receipt of any fees or the grant, variation or revocation of any permit) also includes any member of the Police Force and any person appointed or deemed to be appointed under section 83 of the *Conservation, Forests and Lands Act 1987*.

Pollution

2. No person shall do anything or deposit anything on the Reserve which may, in the opinion of the Committee, cause, or be likely to cause, any form of pollution to the lands and waters of the Reservoir.

Machinery, Materials etc.

3. No person shall station on the Reserve or drive or pull across the Reserve any vehicle or machinery of any kind or deposit any materials whatever on the Reserve without the written permission of the Committee.

Camping

4. Camping is prohibited on the Reserve. The prohibition includes caravans and any vehicle used for camping.

Victoria Government Gazette

Flora

5. No person shall in any way damage or deface any trees, shrubs or flowers in the Reserve, or cut, saw, dig, move any bough, live or dead timber, wood or other material within the Reserve without the consent in writing of the Committee.

Fauna

6. No person shall in or upon the Reserve, kill, wound, trap, or snare or attempt to kill, wound, trap or snare any bird or native game, or have any dead bird or native game, or the skin or pelt thereof in their possession.

Animals

7. No person shall bring into the Reserve any cattle, horses, sheep, goats, pigs, dogs or other animals, nor permit the same to enter.

Materials etc.

8. No person shall dig or remove any sand, soil, stone or other material from the Reserve.

Fences, Gates, Buildings etc.

9. No person shall—

(a) climb or jump over gates or fences in or around the Reserve, stick bills or posters thereon, or cut names on or in any way damage, mark or injure any of the buildings, gates, fences, seats or trees in the Reserve nor roll or throw stones or any missiles of any kind therein; or

(b) remove, deface, or displace any board or fitting, written or printed notice for the exhibition of any regulations, or notice affixed by the Committee in the Reserve.

Entertainment, Public Address

10. No person shall—

(a) take part in any public entertainment of any kind in the Reserve without the permission in writing of the Committee first obtained; or

(b) on any portion of the Reserve cause or permit any outcry, sound, or noise to be emitted from an amplifier, loud speaker, public address system or any instrument without first obtaining the written permission of the Committee.

Litter

11. No person shall break glass of any kind, or deposit any litter of any kind whatsoever on the Reserve.

Liquor

12. No person shall enter or remain in the Reserve whilst in a state of intoxication, or bring or sell or distribute in the Reserve any intoxicating liquor.

Nuisance

13. No person shall offend against decency as regards dress, language or conduct or commit any other nuisance in the Reserve.

Other

14 If, in the opinion of any duly appointed Officer any person has contravened or failed to comply with any provisions of these Regulations, then such Officer may demand and receive the name and address of such person and any person who refuses to furnish his name and address or who then furnishes an incorrect name and address, shall be deemed to have committed an offence.

15. No person shall obstruct hinder or interfere with any person employed at the Reserve.

16. No person shall remain within the Reserve when lawfully directed to leave the same by any appointed Officer—(Rs 6372).

Dated 9 May 1990

STEVE CRABB

Minister for Conservation and Environment

Every person who contravenes or fails to comply with these Regulations shall be liable to the penalties prescribed in section 13 of the Crown Land (Reserves) Act 1978.

Transport Act 1983

ROAD DECLARATIONS AND DEDICATIONS

The Roads Corporation, pursuant to the Transport Act 1983, upon publication of this notice declares the, or varies the declaration of, roads as described below, and further declares that such roads are fit to be used as a public highway and are now absolutely dedicated to the public for use as public highways within the meaning of any law now or hereafter in force.

Highways

R73/90 Murray Valley Highway (part), in the Shire of Swan Hill, shown by heavy line on plan numbered GP R-89-20A.

Main Roads

R74/90 Annuello-Wemen Road; and Nyah-Ouyen Road, in the Shires of Swan Hill and Wycheproof, shown by heavy line on plan numbered GP R-89-20.

R75/90 Former part Murray Valley Highway (as Hattah-Robinvale Road), in the Shire of Swan Hill, shown by heavy line on plan numbered GP D-89-20.

R76/90 Echuca-Serpentine Road, in the Shire of Rochester and the City of Echuca; and Prairie-Rochester Road (part); and Bamawm

North Road, in the Shire of Rochester, shown by heavy line on plan numbered GP R-89-72A.

R77/90 Lockington-Katta Road (as Lockington Road); and Ballendalla West Road (as Prairie-Rochester Road), in the Shire of Rochester, shown by heavy line on plan numbered GP D-89-72.

R78/90 Borung-Prairie Road; Dingee Road; and Prairie Road (part), in the Shire of East Loddon, shown by heavy line on plan numbered GP R-89-72.

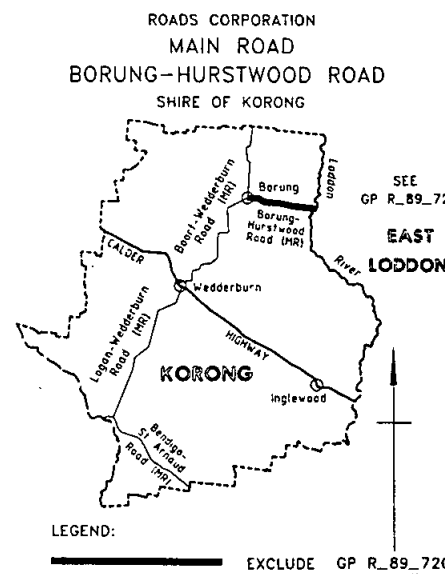
R79/90 Borung-Hurstwood Road, in the Shire of Korong, shown by heavy line on plan numbered GP R-89-72C.

R80/90 McCormick Road and Eddis Street (as Echuca-Kyabram Road); and Kyabram-Tongala Road, in the Town of Kyabram, shown by heavy line and heavy dotted line on plan numbered GP D-89-41.

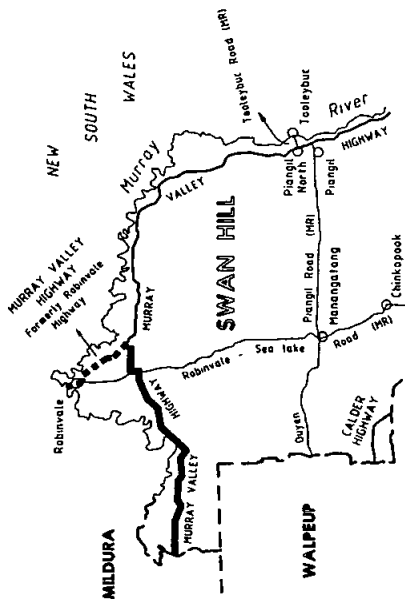
R81/90 Waaia-Bearii Road; Nathalia-Katamatite Road (part); and Numurkah-Waaia Road (as Katamatite-Nathalia Road), in the Shires of Numurkah and Nathalia, shown by heavy line on plan numbered GP D-89-63.

R82/90 Broadford-Wallan Road (part); and Kilmore-Kilmore East Road, in the Shire of Kilmore, shown by heavy line on plan numbered GP R-89-75.

R83/90 Benalla-Tatong Road (part), in the Shire of Benalla, shown by heavy line on plan numbered GP R-89-66D.

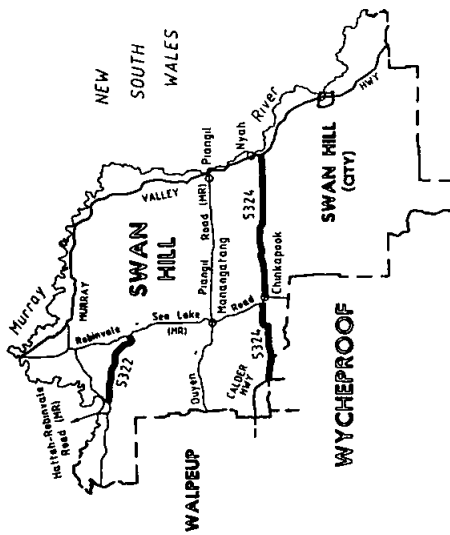


ROADS CORPORATION
STATE HIGHWAY
MURRAY VALLEY HIGHWAY
SHIRE OF SWAN HILL



GP R_89_20A

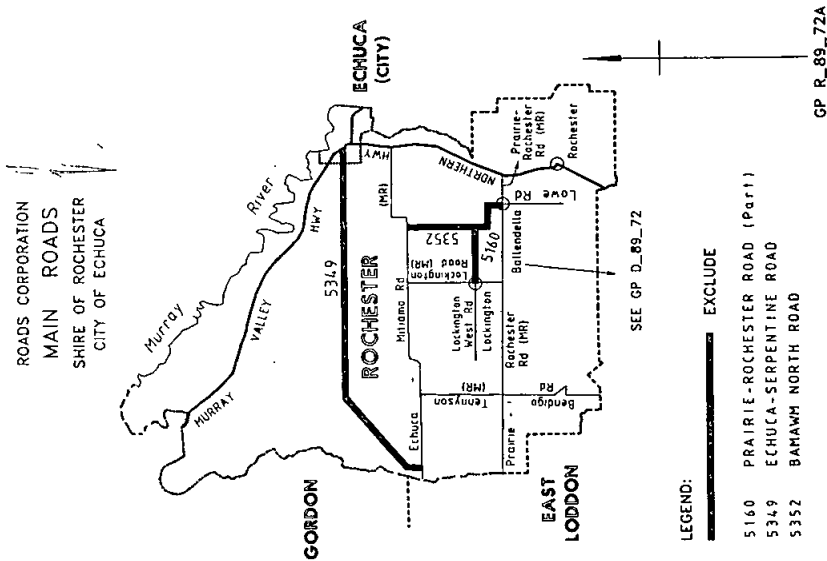
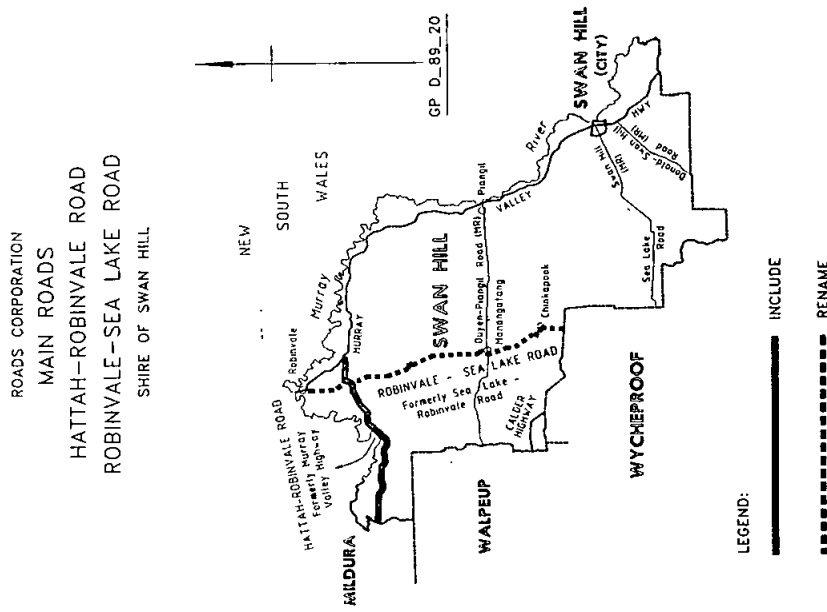
ROADS CORPORATION
MAIN ROADS
SHIRES OF SWAN HILL
& WYCHEPROOF

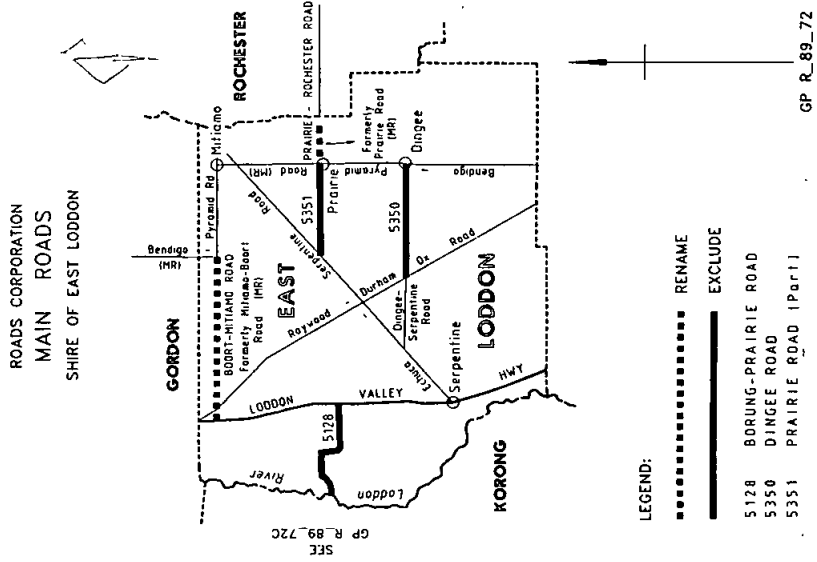
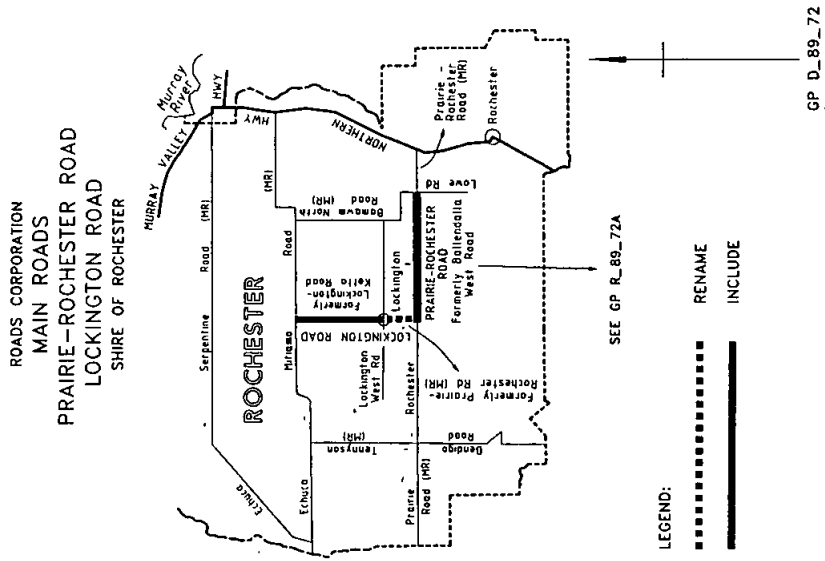


GP R_89_20

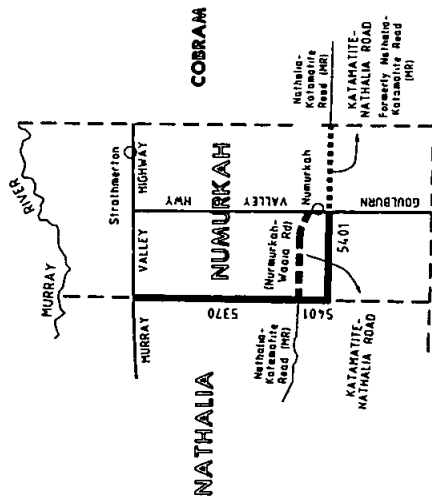
LEGEND: — EXCLUDE

- 5322 ANNUELLO-WEMEN ROAD
- 5324 NYAH-OUYEN ROAD





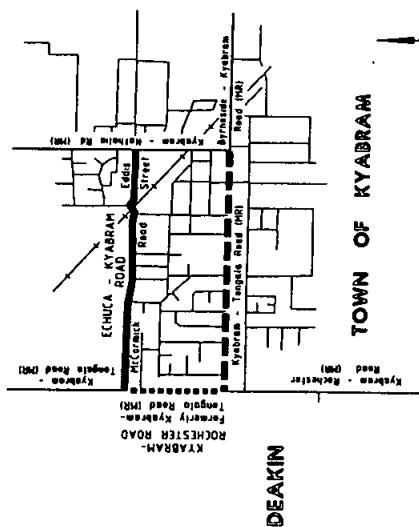
ROADS CORPORATION
MAIN ROADS
SHIRES OF NUMURKAH
& NATHALIA



- LEGEND:
- INCLUDE
 - RENAME
 - EXCLUDE
 - 5370 WAAIA-BEARII ROAD
 - 5401 NATHALIA-KATAMATITE ROAD (Part)

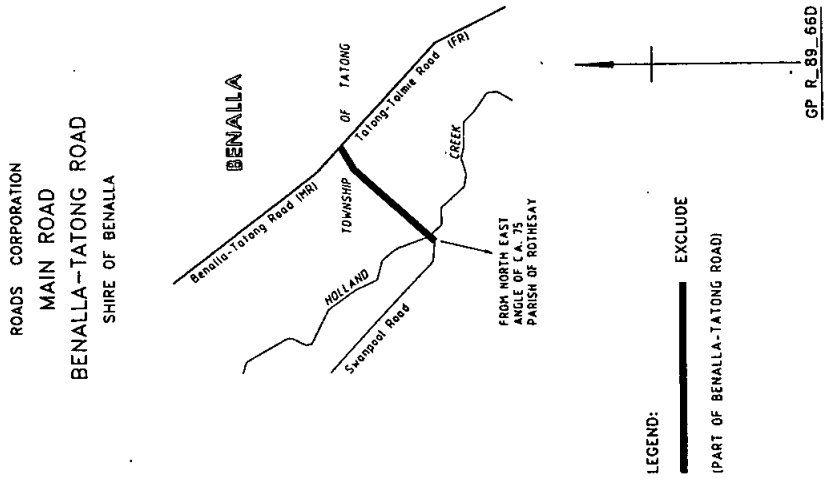
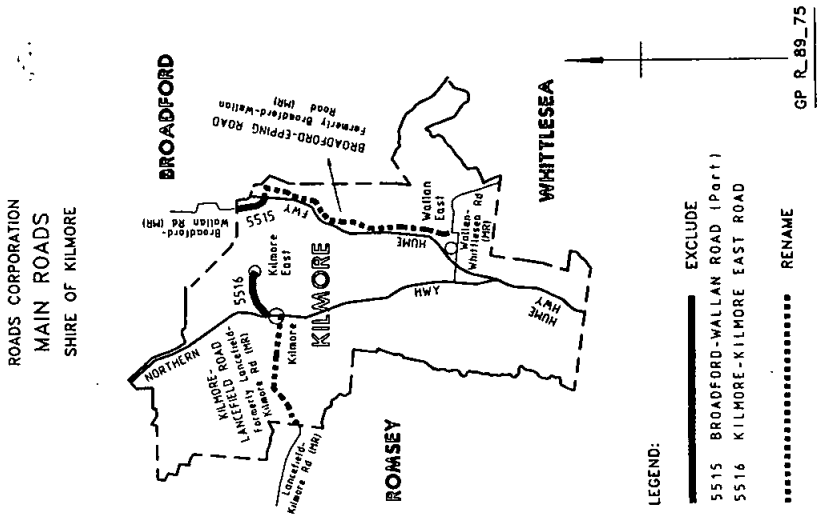
GP D. 89. 63

ROADS CORPORATION
MAIN ROADS
ECHUCA-KYABRAM ROAD
KYABRAM-ROCHESTER ROAD
KYABRAM-TONGALA ROAD
SHIRE OF DEAKIN
TOWN OF KYABRAM

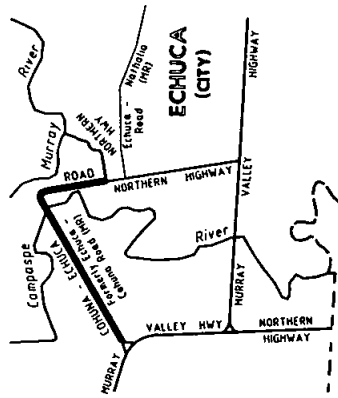


- LEGEND:
- INCLUDE
 - EXCLUDE
 - RENAME

GP D. 89. 41


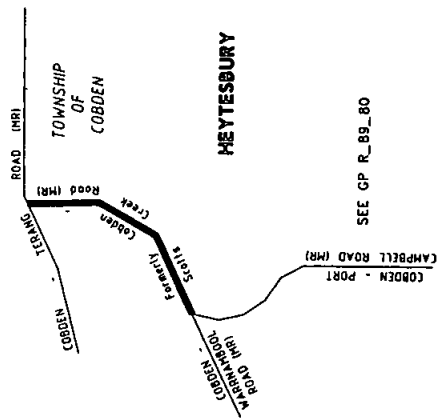


ROADS CORPORATION
MAIN ROAD
COHUNA-ECHUCA ROAD
CITY OF ECHUCA



GP D_89_19

ROADS CORPORATION
MAIN ROAD
COBDEN-PORT CAMPBELL ROAD
SHIRE OF HEYTESBURY



GP D_89_80

Dated 9 May 1990

G. J. SHARKEY
Manager, Road Reservations
Roads Corporation

ROADS CORPORATION
Renaming of Declared Roads

<i>Municipality</i>	<i>Old Name</i>	<i>New Name</i>
Shire of Swan Hill	Robinvale Highway GP R-89-20A	Murray Valley Highway
Shire of Swan Hill	Sea Lake-Robinvale Road GP D-89-20	Robinvale-Sea Lake Road
Shire of Rochester	Prairie-Rochester Road (part) GP D-89-72	Lockington Road
Shire of East Loddon	Prairie Road (part) GP R-89-72	Prairie-Rochester Road
Shire of East Loddon	Mitiamo-Boort Road GP R-89-72	Boort-Mitiamo Road
Shire of Deakin	} Kyabram-Tongala Road (Part) GP D-89-41	Kyabram-Rochester Road
Town of Kyabram		
City of Echuca	Echuca-Cohuna Road GP D-89-19	Cohuna-Echuca Road
Shire of Numurkah	Nathalia-Katamatite Road GP D-89-63	Katamatite-Nathalia Road
Shire of Kilmore	Broadford-Wallan Road GP R-89-75	Broadford-Epping Road
Shire of Kilmore	Lancefield-Kilmore Road GP R-89-75	Kilmore-Lancefield Road
Shire of Heytesbury	Cobden-Scotts Creek Road GP D-89-80	Cobden-Port Campbell Road

Dated 9 May 1990

G. J. SHARKEY
Manager—Road Reservations
Roads Corporation

The University of New South Wales
PUBLIC SECTOR RESEARCH CENTRE
AND LABOUR RESEARCH CENTRE,
MELBOURNE

Seminar

Job Evaluation and Performance Pay in the
Public Sector

Wednesday, 13 June, 9.00 a.m.—5.00 p.m.; 8.30
a.m. Registration.

Sir John Monash Centre, Flinders Lane,
Melbourne.

Registration \$150 includes lunch.

Guest presenters:

Grant Belchamber—ACTU

Ann Byrne—Co-ordinator, Labour Research
Centre

John Girdwood—Professional Development
Centre

Dr Clare Burton—Director DEOPE, Sydney

John Buchanan—Vice-President, ACT PSU

Victoria Public Service Board—
representative

Hay Job Evaluation System—representative.

Inquiries to Labour Research Centre, PO Box
62, Carlton South 3053. Phone 662 3844. Fax
663 5526.

Education Act 1958
NOTICE OF THE MAKING OF AN ORDER
UNDER SECTION 13 (1) OF THE ACT

Pursuant to section 13 of the *Education Act* 1958, I hereby give notice that an Order of the Administrator in Council was made on 8 May 1990 under sub-section (1) of the said Act constituting a council for the State School listed below:

5289 Warragul Special Developmental
School Council.

J. E. KIRNER
Minister for Education

Education Act 1958
NOTICE OF THE MAKING OF AN ORDER
UNDER SECTION 13 (4) OF THE ACT

Pursuant to section 13 of the *Education Act* 1958 I hereby give notice that an Order of the Administrator in Council was made on 8 May 1990 under sub-section (4) of the said Act amending certain provisions of the constitutions of the school councils listed below:

4649 Alamein Primary School Council
7527 Avondale High School Council
7655 Broadford High School Council
1552 Clunes Primary School Council

Victoria Government Gazette

- 4810 Dandenong South Primary School Council
7775 Donald High School Council
7185 Hamilton Technical School Council
1992 Croydon North Primary School Council
7220 MacLeod Technical School Council
1554 Marnoo Primary School Council
8064 Monash High School Council
1432 Mooroopna Primary School Council
8085 Mornington High School Council
7267 Mount Clear Technical High School Council
8112 Murrayville High School Council
8739 Sandringham Secondary College Council
5129 Templestowe Park Primary School Council
3016 Toorak Central School Council
8420 Vermont High School Council
8465 Werribee Secondary College Council
7430 Yallourn Technical School Council

J. E. KIRNER
Minister for Education

Education Act 1958

**NOTICE OF THE MAKING OF ORDERS
UNDER SECTION 13 (4) OF THE ACT**

Pursuant to section 13 of the *Education Act 1958* I hereby give notice that Orders of the Administrator in Council were made on 8 May 1990 under sub-section (4) of the said Act amending certain provisions relating to the school councils listed below:

- 386 Learmonth Primary School Council
3050 Metung Primary School Council
3423 Exford Primary School Council
3689 Cardinia Primary School Council
3862 Sydenham West Primary School Council

J. E. KIRNER
Minister for Education

ERRATUM

Administrative Arrangements Act 1983

In *Government Gazette* No. G18, dated 9 May 1990, on page 1357, the reference "The Governor in Council makes the following Order:" should read "The Administrator in Council makes the following Order:".

Cattle Compensation Act 1967 (No. 7615)

APPROVED AGENT

Notice Under Section 14

I hereby revoke the declaration made in *Government Gazette* No. 29 of 26 July 1989 of Leitchville Liveweight Sales Pty. Ltd. (No.

G 19 16 May 1990 1537

CS-168 in the Register) for the purposes of Part II of the *Cattle Compensation Act 1967* with effect from 1 February 1990.

Pursuant to the provisions of Regulation 83 (1) of the Stamps Regulations 1981, I hereby state that the revocation is being made at the request of the Approved Agent.

B. C. EDDY

Deputy Comptroller of Stamps

Department of Property and Services
**SALE OF CROWN LAND BY PUBLIC
AUCTION**

Reference No. GL 10039

On Friday, 1 June 1990 at 12.00 noon on site.

Property Address: Cnr Curr and Finlay Roads, Tongala.

Crown Description: Allotment 68A, Section B, Parish of Tongala.

Area: 7967 square metres.

Terms of Sale: 10% deposit, balance 90 days.

Officer Co-ordinating Sale: G. Stelmach, Property Consultant, Government Land Bureau, 5th Floor, 49 Spring Street, Melbourne.

Selling Agent: Gippsland & Northern Pty Ltd, 214 Allan Street, Kyabram 3620, (058) 52 1024.

R. W. WALSH

Minister for Property and Services

ADMINISTRATION OF ACTS

Supplement to the General Order of 27 October 1988

I, John Cain, Premier of Victoria, state that the following administrative arrangements for the responsibility for the following Acts and functions will operate in addition to and, where necessary, in substitution for the arrangements specified in the Administration of Acts—General Order of 27 October 1988 and subsequent Supplementary Orders:

ATTORNEY-GENERAL

Community Protection Act 1990
Dated 10 May 1990

JOHN CAIN
Premier

Transport Act 1983

**TRANSPORT (PASSENGER VEHICLES)
REGULATIONS 1984**

Roads Corporation

Determination of Hazardous Areas

Notice is hereby given that the Roads Corporation has determined the undermentioned areas to be hazardous areas for the purposes of conditions of licences, permits and certificates for the period 7 June 1990 to 8 October 1990 inclusive:

1538 G 19 16 May 1990

Mount Buller—The Mount Buller Alpine Road from the junction of the Mount Stirling Road to the Mount Buller Alpine Village.

Mount Hotham—The Alpine Way from Harrietville over Mount Hotham to Omeo.

Falls Creek—The Bogong High Plains Road from Mount Beauty via Falls Creek to the Omeo Highway.

Mount Buffalo—The road from the National Parks Service Control Gate situated at the base of Mount Buffalo to the top of Mount Buffalo.

Mount Baw Baw—The Mount Baw Baw Road from Tanjil Bren to Mount Baw Baw.

Lake Mountain—The Marysville-Woods Point Tourist Road from the Lake Mountain turnoff to Cumberland Junction.

Mount Donna Buang—The Acheron Way between Cement Creek and St Fillians, and the Healesville-Warburton Road between Pantom Gap to the intersection of Cement Creek-Donna Buang Summit Road.

Mount Saint Gwinear—The Thompson Valley Road from the Thompson Dam Road intersection to Rocky Knob and the Mount Saint Gwinear Road from Rocky Knob to the Mount Saint Gwinear Car Park.

Mount Stirling—The Mount Stirling Road from the intersection of the Mount Buller Alpine Road at Mirimbah to Telephone Box Junction.

Mount Torbreck—The Mount Torbreck Road.

Mount Tamboritha—The Mount Tamboritha Road between the last crossing of the Wellington River and Mount Tamboritha (currently is the end of sealed road surface).

Licola Area—The Target Creek Road between Licola and Glencairn and the Jamison-Licola-Heyfield Road between Licola and Violet Hill.

Dated 16 May 1990

DAVID O'SULLIVAN
Director, Registration and Licences

Transport Act 1983

CONSENT AS TO OPERATION OF TAXI-CABS

I, Geoffrey Stuart Hughes, delegate of the Roads Corporation under section 144 (1) (c) of the *Transport Act 1983* approve the operation of a taxi-cab by any person (not being the owner of the taxi-cab or an employee of the owner) who is the holder of a taxi-cab driver's certificate authorising the driving of taxi-cabs of the relevant classification.

Dated 15 May 1990

GEOFFS S. HUGHES
Manager, Vehicle Licensing

Victoria Government Gazette

Transport Act 1983

ROADS CORPORATION

Commercial Passenger Vehicle Application
Amendment to Previous Notice

This notice corrects a previous notice which appeared in the *Victoria Government Gazette* No. G17 dated 2 May 1990. The closing date for objections and the consideration date specified in that notice shall remain the same.

Little Folks Child Minding Centre Pty Ltd, Caulfield North. Application to license one commercial passenger vehicle in respect of a 1989 Nissan Patrol station wagon with seating capacity for 6 passengers to operate a day tour as follows:

Pick up passengers from hotels and motels situated within a 5 km radius of the Melbourne GPO and travel along St Kilda Road, Dandenong Road, Warrigal Road, South Eastern Arterial, Princes Highway, Tynong Road, Camp Road, BBQ lunch at Old Tynong Camp Picnic Ground, Tonimbuk Road, Jolly Road, Towt Road, Black Snake Creek Road, Ash Landing Road, Tomahawk Valley Road, Soldier Road to Gembrook. From Gembrook travel to Cockatoo, Emerald, Belgrave and Kallista via Belgrave-Gembrook Road, Monbulk Road, Olinda-Monbulk Road, Coonara Road for shopping at Olinda. Return to Melbourne via Mt Dandenong Tourist Road and Burwood Highway.

Fares: By agreement with the hirer.

Timetable: As and when required.

GEOFFS S. HUGHES
Manager, Vehicle Licensing

Transport Act 1983

ROADS CORPORATION

Commercial Passenger Vehicle Applications

Notice is hereby given that the following applications will be considered by the Roads Corporation on 19 June 1990.

Notice of any objection to the granting of an application should be forwarded to reach the Manager, Vehicle Licensing Branch or any District Office of the Roads Corporation not later than 13 June 1990.

It will not be necessary for interested parties to appear on the date specified, unless advised in writing by the Corporation.

Notification of the date for consideration of applications which are objected to and which require determination by the Road Transport Licensing Tribunal will be published by further notice in this Gazette.

J. Fabian, East Doncaster. Application to license one commercial passenger vehicle in respect of a 1980 Ford LTD stretched limousine

Victoria Government Gazette

with seating capacity for 7 passengers to operate a courtesy service for the carriage of guests to the applicant's Melody Restaurant and Reception Centre situated at Warburton Highway, Woori Yallock.

Note: Passengers to be picked up from within a 50 km radius of 69 Pine Hill Drive, East Doncaster.

R. C. and L. R. Kurzke, Kangaroo Flat. Application to license one commercial passenger vehicle in respect of a 1965 Pontiac Parisienne sedan with seating capacity for 5 passengers to operate as a special purpose vehicle from 189 Allingham Street, Kangaroo Flat for the carriage of passengers for wedding parties.

E. Murawezuk, North Sunshine. Application for variation of the conditions of licence SV 257 which authorises the licensed vehicle to operate a service for the carriage of students between the students' homes and the St Albans East Primary School to delete existing routes and operate revised routes as follows:

Morning Service:

(i) Commencing from the licence holder's home in Tyres Court, North Sunshine via Tyres Court, Tennant Street, McIntyre Road, Sunshine Avenue, Stenson Road, Rowan Drive, Driscoll Road, Leavesdon Avenue, Bradwell Street, Calverton Road, Sunshine Avenue, Biggs Street, Station Avenue to the school.

Timetable: Depart Tyres Court at 8.00 a.m.

(ii) Commencing from Station Avenue, Lister Avenue, McArthur Avenue, Station Avenue, Manfred Avenue, Clarke Avenue, Berbanks Avenue, Milton Avenue, Couper Avenue, Clarke Avenue, Harcourt Avenue, Ralph Avenue, Ashley Avenue, Main Road East, Sage Avenue, Sunshine Avenue, Harcourt Avenue, Marshal Avenue, Sage Avenue, Main Road East, McArthur Avenue, Station Avenue to the school.

Timetable: Depart Station Avenue at 8.25 a.m.

(iii) Commencing from Station Avenue, Vincent Avenue, Biggs Street, Leslie Street, William Street, Luxford Street, Perret Avenue, Anderson Street, Norman Street, Luxford Avenue, Fox Street, Eddie Street, Norman Street, Sunshine Avenue, Biggs Street, McArthur Avenue, Station Avenue to the school.

Timetable: Depart Station Avenue at 8.45 a.m.

Afternoon Service:

(i) Depart the school via Station Avenue, Vincent Avenue, Biggs Street, Leslie Street, William Street, Luxford Street, Perret Avenue, Anderson Street, Norman Street, Luxford Street, Fox Street, Eddie Street, Norman Street, Sunshine Avenue, Biggs Street, McArthur Avenue, Station Avenue to the school.

G 19 16 May 1990 1539

Timetable: Depart Station Avenue at 3.35 p.m.

(ii) Depart the school via Station Avenue, Lister Avenue, McArthur Avenue, Station Avenue, Manfred Avenue, Clarke Avenue, Berbanks Avenue, Milton Avenue, Couper Avenue, Clarke Avenue, Harcourt Avenue, Marshal Avenue, Sage Avenue, Main Road East, McArthur Avenue, Station Avenue to the school.

Timetable: Depart Station Avenue at 3.45 p.m.

(iii) Depart the school via Station Avenue, Lister Avenue, Biggs Street, Sunshine Avenue, Stenson Road, Rowan Drive, Driscolls Road, Leavesdon Avenue, Bradwell Street, Calverton Road, Sunshine Avenue, McIntyre Road, Tennant Street and Tyres Court.

Timetable: Depart the school via Station Avenue at 4.00 p.m.

Dated 16 May 1990

GEOFF S. HUGHES
Manager, Vehicle Licensing

ADOPTION ACT 1984

Under the functions and powers assigned to me by the Director-General of Community Services under section 10 (2) of the *Community Welfare Services Act 1970* in relation to section 5 of the Adoption Act.

I, John Prent, approve the following person under section 5 (1) and section 5 (2) (a) of the Act as approved Counsellor for the purposes of section 35 of the Act.

Valerie ROBINSON

Community Services Victoria, Adoption and Permanent Care, South Melbourne 3205.

J. PRENT, Manager
Adoption and Permanent Care Services

Corrigendum

MELTON PLANNING SCHEME

Amendment L3

In *Government Gazette* G18 dated 9 May 1990 on page 1348 the notice for the above amendment was incorrect.

In paragraph 2 it refers to the Sydenham Railway Station when it should refer to the Diggers Rest Railway Station.

GEOFF CODE
Manager
Planning Co-ordination Branch

Subordinate Legislation Act 1962

NOTICE OF REGULATORY IMPACT
STATEMENT

Bees (Fees) Regulations 1990

It is proposed to amend the Bees Regulations 1972 to increase the registration fees for beekeepers, to ensure that the Bees Compensation

1540 G 19 16 May 1990

Fund has adequate funds to enable it to compensate beekeepers for the cost of materials destroyed in controlling disease outbreaks.

A Regulatory Impact Statement has been prepared in accordance with the requirements of the *Subordinate Legislation Act 1962* and concludes that the Regulations should be made.

Copies of the Regulatory Impact Statement and the proposed Regulations are available from Dr A. Turner, Chief Veterinary Officer, Department of Agriculture and Rural Affairs, P.O. Box 500, East Melbourne 3002. Telephone (03) 651 7137.

Public comments and submissions are invited and should be lodged within 21 days of the publication of this notice.

STATE TENDER BOARD
CONTRACTS ACCEPTED
Amendments

Schedule Number	Item Number	New Rate	Effective Date
\$			
<i>Electrical Goods (Appliances, Cables and Accessories)</i>			
1/05	5	62.55	21.5.90
	10	27.51	
	13	535.92	16.5.90
<i>Motor Spirit, Distillate, Fuel Oils and Lubricants</i>			
1/53	15	0.2777	19.4.90
	16	0.6614	
<i>Tyres and Tubes</i>			
1/57	1, 3, 4, 6, 7, 8, 9, 10 and 11	Dunlop Olympic List DOT 190	1.6.90
<i>Passenger Vehicles</i>			
1/58	4B	14 448.50	20.4.90
<i>Optional Equipment—</i>			
<i>Auto Transmission</i>			
		837.00	
	5B	12 895.00*	24.4.90
		14 218.00+	
	8A	17 159.00	
	9A	19 757.50	20.4.90
	9B	20 685.00	24.4.90
*Nissan Pintara GLI			
+Pintara Executive			
<i>Light Commercial Vehicles</i>			
1/59	21	23 004.00* ~ 23 865.00+~ 23 405.00#~	17.5.90
<i>Optional Equipment—</i>			
~Air Conditioning			
		1 268.00	
*3 Seater			
+6 Seater			
#11 Seater			

Victoria Government Gazette

Schedule Number	Item Number	New Rate	Effective Date
\$			
<i>Provisions/Groceries</i>			
2/01	124	0.4652	1.5.90
	125	0.6945	
	126	1.3655	
	127	2.7388	
	128	0.3183	
	129	0.4652	
	130	0.6945	
	131	0.7686	
	132	0.7570	
	133	1.3655	
	134	1.5096	
	135	2.7388	
	136	6.6060	
	137	7.3290	
	138	9.9095	
	139	0.4652	
	140	0.6945	
	141	0.7686	
	142	1.3655	
	143	1.5096	
	144	1.3744	
	145	2.7388	
	146	0.3183	
	147	0.4652	
	148	9.9095	
	149	0.4652	
	150	9.9095	
	151	2.7388	
	152	0.4652	
	153	0.6945	
	154	0.7570	
	155	1.3655	
	156	9.9095	
	157	0.7570	
	158	1.3744	
	159	1.5096	
	160	2.7388	

J. M. PAWSON
Secretary to the Tender Board

Planning and Environment Act 1987
MELBOURNE PLANNING SCHEME
Notice of Approval of Amendment
Amendment L48

The Minister for Planning and Urban Growth has approved Amendment L48 to the Local Section of the Melbourne Planning Scheme.

The amendment comes into operation on the date this notice is published in the *Government Gazette*.

The amendment alters Clause 102-1 of the local section to exempt the construction of

Victoria Government Gazette

buildings and works for the Turana Youth Training Centre on land in Parkville adjacent to Oak, Park and Poplar Streets and reserved for Community Services Victoria from the need for a permit.

A copy of the amendment can be inspected free of charge, during office hours, at the Department of Planning and Urban Growth, Ground Floor, 477 Collins Street, Melbourne and at the offices of the City of Melbourne, City Strategy Planning Division, Council House, 200 Little Collins Street, Melbourne.

GEOFF CODE
Manager
Planning Co-ordination Branch

Planning and Environment Act 1987
RICHMOND PLANNING SCHEME
Notice of Lapsing of Amendment
Amendment L5

On 18 April 1990 the City of Richmond resolved to abandon the above amendment.

The amendment proposed the rezoning of land in Cremorne Street, Richmond from Residential C to Restricted Light Industrial.

The amendment lapses on the date this notice is published in the *Government Gazette*.

GEOFF CODE
Manager
Planning Co-ordination Branch

Planning and Environment Act 1987
PAKENHAM PLANNING SCHEME
Notice of Approval of Amendments
Amendments L8 and L33

The Minister for Planning and Urban Growth has approved Amendments L8 and L33 to the Local Section of the Pakenham Planning Scheme.

The amendments come into operation on the date this notice is published in the *Government Gazette*.

The amendments rezone land bounded by the Princes Highway, Toomuc Creek, the Gippsland railway line and Cardinia Road, Pakenham from Highway 2 to Public Purposes (Cemetery) and Public Open Space.

A copy of the amendments can be inspected, free of charge, during office hours, at the Department of Planning and Urban Growth, Ground Floor, 477 Collins Street, Melbourne, and at the offices of the Shire of Pakenham, Henty Way, Pakenham.

GEOFF CODE
Manager
Planning Co-ordination Branch

G 19 16 May 1990 1541

Planning and Environment Act 1987
TAMBO PLANNING SCHEME
Notice of Lapsing of Amendment
Amendment L32

On 9 May 1990 the Minister for Planning and Urban Growth refused the above amendment.

The amendment proposed to allow the subdivision of land in Stones Road, Swan Reach into 2 lots.

The amendment lapses on the date this notice is published in the *Government Gazette*.

GEOFF CODE
Manager
Planning Co-ordination Branch

Planning and Environment Act 1987
HASTINGS PLANNING SCHEME
Notice of Lapsing of Amendment
Amendment L8, Parts 1 and 2

On 9 May 1990 the Minister for Planning and Urban Growth refused the above amendment.

The amendment proposed—

- (1) the rezoning of land in Webbs Lane, Tyabb from General Farming A to Rural Residential 2 and the removal of the extractive industry provisions from the site (Part 1); and
- (2) an Ordinance amendment that introduces a new Special Agriculture A zone and the rezoning of land in Derill Road, Moorooduc from General Farming B to this new zone (Part 2).

The amendment lapses on the date this notice is published in the *Government Gazette*.

GEOFF CODE
Manager
Planning Co-ordination Branch

Planning and Environment Act 1987
LILLYDALE PLANNING SCHEME
Notice of Approval of Amendment
Amendment L26

The Minister for Planning and Urban Growth has approved Amendment L26 to the Lillydale Planning Scheme.

The amendment comes into operation on the date this notice is published in the *Government Gazette*.

The amendment allows the Responsible Authority to permit the establishment and use of bus garage for the Mt Evelyn Walking Stick Club on a discontinued portion of Forge Road, Mt Evelyn.

A copy of the amendment can be inspected free of charge, during office hours, at the offices

1542 G 19 16 May 1990

of the Shire of Lillydale, Anderson Street, Lilydale and at the Department of Planning and Urban Growth, 477 Collins Street, Melbourne.

GEOFF CODE
Manager

Planning Co-ordination Branch

Planning and Environment Act 1987
GEELONG REGIONAL PLANNING
SCHEME

Notice of Approval of Amendment
Amendment R18 Part 3A

The Minister for Planning and Urban Growth has approved the above amendment.

The amendment comes into operation on the date this notice is published in the *Government Gazette*.

The amendment rezones land in Ash Road, Leopold from Rural General Farming to Reserved Residential.

A copy of the amendment can be inspected, free of charge, during office hours, at the office of the Geelong Regional Commission, 5th Floor, State Government Offices, cnr Fenwick and Little Malop Streets, Geelong, each Council throughout the region and the Ministry for Planning and Urban Growth, 477 Collins Street, Melbourne.

GEOFF CODE
Manager

Planning Co-ordination Branch

Planning and Environment Act 1987
NOTICE OF AMENDMENT TO THE
GEELONG REGIONAL PLANNING
SCHEME

Amendment No. R53

The Geelong Regional Commission has prepared Amendment No. R53 to the Geelong Regional Planning Scheme.

The amendment proposes to change the Regional Section of the Planning Scheme by:

1. Amending Clause 18 of the Ordinance to provide for the restructure of an inappropriate subdivision of approximately 144 hectares of land on the east and west side of Jinks Road, Curlewis and deleting reference 15 of the Shire of Bellarine from Schedule 1.
2. Rezoning land immediately east adjoining Murtnaghurt Lagoon, Barwon Heads from Public Open Space (Existing)—F—Flora and Fauna Reserve to Rural Natural Features Zone.
3. Rezoning 2809 m² of land on the north-west corner of Plume Street and Spruhan Avenue, Norlane from Public Open Space Reservation (Existing)—B—Public Park to Residential 'A'.
4. Reserving 40 hectares of land on the south-east corner of Becks Road and Founds Road,

Victoria Government Gazette

Drysdale from Rural General Farming to Public Purposes—Local Government—Existing.

5. Rezoning 3178 m² of land located at Lot 4 and Lot 10 Warrawee Road, Leopold from Special Uses—11—Private Hospital, Health Centre and Institutional Home to Reserved Residential.

6. Rezoning 4.2 ha of land situated on the north side of Bellarine Highway, generally between Vicarage Road and the Leopold Memorial Park, Leopold from part Service Business and part Residential 'C' to Reserved Residential.

7. Altering Clause 21 of the Ordinance to enable Banks, which existed at November 1989, to extend to the full width of their building lot frontage.

8. Altering Clauses 10 and 25 of the Ordinance to enable Reception Rooms to operate in a Reserved Residential zone and to ensure that future Reception Rooms establish by an arterial road in any Residential zone.

The amendment can be inspected at Geelong Regional Commission, Fifth Floor, State Government Offices, cnr Fenwick and Little Malop Streets, Geelong; Department of Planning and Urban Growth, The Olderfleet Buildings, 477 Collins Street, Melbourne and at every municipal office in the Geelong Region.

Submissions about the amendment must be sent to the Secretary, Geelong Regional Commission, PO Box 770, Geelong 3220 by Monday, 18 June 1990.

G. R. COWLING
Secretary

Geelong Regional Commission

Planning and Environment Act 1987
LILLYDALE PLANNING SCHEME

Notice of Approval of Amendment
Amendment L20

The Minister for Planning and Urban Growth has approved Amendment L20 to the Lillydale Planning Scheme.

The amendment comes into operation on the date this notice is published in the *Government Gazette*.

The amendment rezones an area of former MMBW pipetrack to Rural (Intensive Farming).

A copy of the amendment can be inspected free of charge, during office hours, at the offices of the Shire of Lillydale, Anderson Street, Lilydale and at the Department of Planning and Urban Growth, 477 Collins Street, Melbourne.

GEOFF CODE
Manager

Planning Co-ordination Branch

Victoria Government Gazette

Planning and Environment Act 1987
**NOTICE OF AMENDMENT TO THE
GEELONG REGIONAL PLANNING
SCHEME**

Amendment No. R54

The Geelong Regional Commission has prepared Amendment No. R54 to the Geelong Regional Planning Scheme.

The amendment proposes to change the Regional Section of the Planning Scheme by:

1. Rezoning 2.25 hectares of land being Numbers 95 and 97 Flinders Avenue, Lara from Rural Residential to Reserved Residential.

2. Rezoning land on the north-west corner of Latrobe Terrace and Noble Street, Newtown from Residential 'A' to Residential 'B' zone.

3. Rezoning land which is approximately 3.5 hectares lying between Corio Quay Road and the Geelong-Melbourne Railway immediately south of North Shore Road, North Shore from Industrial 'B' to part Public Purposes (Existing) —11, Education Department and part Existing Arterial Road.

The amendment can be inspected at Geelong Regional Commission, Fifth Floor, State Government Offices, cnr Fenwick and Little Malop Streets, Geelong; Department of Planning and Urban Growth, The Oldfleet Buildings, 477 Collins Street, Melbourne; the offices of the Shire of Corio, the City of Newtown.

Submissions about the amendment must be sent to the Secretary, Geelong Regional Commission, PO Box 770, Geelong 3220 by Monday, 18 June 1990.

G. R. COWLING
Secretary
Geelong Regional Commission

Planning and Environment Act 1987

AVOCA PLANNING SCHEME
Notice of Approval of Amendment
Amendment L12

The Minister for Planning and Urban Growth has approved Amendment L12 to the Avoca Planning Scheme.

The amendment comes into operation on the date this notice is published in the *Government Gazette*.

The amendment proposes to reserve land to the east of Redbank for Main Road Purposes which will facilitate improvements to the Sunraysia Highway and provide a by-pass to the Redbank township.

A copy of the amendment can be inspected, free of charge, during office hours, at the offices of the Shire of Avoca, Shire Offices, Avoca, at

G 19 16 May 1990 1543

the Department of Planning and Urban Growth, 477 Collins Street, Melbourne and at the Department of Planning and Urban Growth, Regional Office, State Government Offices, Ballarat.

GEOFF CODE
Manager

Planning Co-ordination Branch

Planning and Environment Act 1987

TAMBO PLANNING SCHEME
Notice of Approval of Amendment
Amendment L35

The Minister for Planning and Urban Growth has approved Amendment L35 to the Tambo Planning Scheme.

The amendment comes into operation on the date this notice is published in the *Government Gazette*.

The amendment will rezone approximately 253 hectares of land bounded by Bruce's Track and the Princes Highway, 9 kilometres north-west of Lakes Entrance, from Rural A to Proposed Public Purpose—Treated Effluent Disposal. The amendment facilitates the use of the land for the disposal of treated effluent from Lakes Entrance, by an irrigation method.

A copy of the amendment can be inspected, free of charge, during office hours, at the offices of the Shire of Tambo, 55 Palmers Road, Lakes Entrance and at the Department of Planning and Urban Growth, 477 Collins Street, Melbourne.

GEOFF CODE
Manager

Planning Co-ordination Branch

Planning and Environment Act 1987

MOE PLANNING SCHEME
Notice of Approval of Amendment
Amendment L15

The Minister for Planning and Urban Growth has approved Amendment L15 to the Local Section of the Moe Planning Scheme.

The amendment comes into operation on the date this notice is published in the *Government Gazette*.

The amendment corrects minor errors on the Moe Planning Scheme maps.

A copy of the amendment can be inspected, free of charge, during office hours, at the Department of Planning and Urban Growth, Ground Floor, 477 Collins Street, Melbourne, and at the offices of the City of Moe, 46 Albert Street, Moe.

GEOFF CODE
Manager

Planning Co-ordination Branch

1544 G 19 16 May 1990

Planning and Environment Act 1987
SUNSHINE PLANNING SCHEME
Notice of Approval of Amendment
Amendment L4

The Minister for Planning and Urban Growth has approved Amendment L4 to the Local Section of the Sunshine Planning Scheme.

The amendment comes into operation on the date this notice is published in the *Government Gazette*.

The amendment rezones land in Thorpe Street, Sunshine from Residential C to Light Industrial, to allow improved entry, car parking and landscaping for the adjoining factory.

A copy of the amendment can be inspected, free of charge, during office hours, at the Department of Planning and Urban Growth, Ground Floor, 477 Collins Street, Melbourne, and at the offices of the City of Sunshine, Alexandra Avenue, Sunshine.

GEOFF CODE
Manager
Planning Co-ordination Branch

Planning and Environment Act 1987
METROPOLITAN REGION PLANNING SCHEMES

Notice of Approval of Amendment
Amendment RL131

The Minister for Planning and Urban Growth has approved Amendment RL131 to the Regional and Local Sections of all Planning Schemes in the Metropolitan Region.

The amendment comes into operation on the date this notice is published in the *Government Gazette*.

The amendment clarifies the planning controls for multi-unit development.

A copy of the amendment can be inspected, free of charge, during office hours, at the Department of Planning and Urban Growth, Ground Floor, 477 Collins Street, Melbourne, and the offices of each Council in the Metropolitan Region.

GEOFF CODE
Manager
Planning Co-ordination Branch

Planning and Environment Act 1987
RUTHERGLEN PLANNING SCHEME
Notice of Approval of Amendment

Amendment L1

The Minister for Planning and Urban Growth has approved Amendment L1 to the Rutherglen Planning Scheme.

Victoria Government Gazette

The amendment comes into operation on the date this notice is published in the *Government Gazette*.

The amendment substitutes a new Ordinance and zoning maps for the current Local Section of the Rutherglen Planning Scheme.

A copy of the amendment can be inspected, free of charge, during office hours, at the offices of the Shire of Rutherglen, High Street, Rutherglen and at the Department of Planning and Urban Growth, 477 Collins Street, Melbourne.

GEOFF CODE
Manager
Planning Co-ordination Branch

Planning and Environment Act 1987
SOUTH MELBOURNE PLANNING SCHEME

Notice of Approval of Amendment
Amendment L3

The Minister for Planning and Urban Growth has approved Amendment L3 to the Local Section of the South Melbourne Planning Scheme.

The amendment comes into operation on the date this notice is published in the *Government Gazette*.

The amendment rezones land at 274 and 276 Richardson Street, Middle Park from Residential C to Local Business.

A copy of the amendment can be inspected, free of charge, during office hours, at the Department of Planning and Urban Growth, Ground Floor, 477 Collins Street, Melbourne, and at the offices of the City of South Melbourne, Bank Street, South Melbourne.

GEOFF CODE
Manager
Planning Co-ordination Branch

Planning and Environment Act 1987
WHITTLESEA PLANNING SCHEME
Notice of Amendment

Amendment L21

The Minister for Planning and Urban Growth has prepared Amendment L21 to the Local Section of the Whittlesea Planning Scheme.

The amendment rezones land on the north side of Craigieburn Road East, Craigieburn, adjacent to the Melbourne-Sydney railway line from Railway Reservation to Reserved Light Industrial Zone.

A copy of the amendment can be inspected, free of charge, during office hours, at the offices of the Department of Planning and Urban

Victoria Government Gazette

Growth, Ground Floor, 477 Collins Street, Melbourne, and the City of Whittlesea, High Street, Epping.

Submissions about the amendment must be sent to the Minister for Planning and Urban Growth, attention Planning Co-ordination Branch, PO Box 2240T, Melbourne 3001 by 18 June 1990.

GEOFF CODE
Manager
Planning Co-ordination Branch

Planning and Environment Act 1987
PRESTON PLANNING SCHEME
Notice of Approval of Amendment
Amendment L16

The Minister for Planning and Urban Growth has approved Amendment L16 to the Local Section of the Preston Planning Scheme.

The amendment comes into operation on the date this notice is published in the *Government Gazette*.

The amendment rezones a parcel of land located to the west of Darebin Creek and north of Summerhill Road, Reservoir, from Existing Public Purposes—Commonwealth Government Reservation to Reserved Living Zone.

A copy of the amendment can be inspected, free of charge, during office hours, at the Department of Planning and Urban Growth, Ground Floor, 477 Collins Street, Melbourne, and at the offices of the City of Preston, 350 High Street, Preston.

GEOFF CODE
Manager
Planning Co-ordination Branch

Planning and Environment Act 1987
SOUTH MELBOURNE PLANNING SCHEME

Notice of Approval of Amendment
Amendment L24

The Minister for Planning and Urban Growth has approved Amendment L24 to the Local Section of the South Melbourne Planning Scheme.

The amendment comes into operation on the date this notice is published in the *Government Gazette*.

The amendment makes a number of changes to the planning controls which apply to the Riverside Quay project in South Melbourne.

A copy of the amendment can be inspected, free of charge, during office hours, at the Department of Planning and Urban Growth, Ground Floor, 477 Collins Street, Melbourne,

G 19 16 May 1990 1545

and at the offices of the City of South Melbourne, Bank Street, South Melbourne.

GEOFF CODE
Manager
Planning Co-ordination Branch

Planning and Environment Act 1987
DIAMOND VALLEY PLANNING SCHEME
Notice of Approval of Amendment
Amendment L5

The Minister for Planning and Urban Growth has approved Amendment L5 to the Local Section of the Diamond Valley Planning Scheme.

The amendment comes into operation on the date this notice is published in the *Government Gazette*.

The amendment rezones two parcels of land fronting Plenty Road and Alma Road, north of Grimshaw Street, Bundoora, from Restricted Business Zone to Residential C Zone.

A copy of the amendment can be inspected, free of charge, during office hours, at the Department of Planning and Urban Growth, Ground Floor, 477 Collins Street, Melbourne, and at the offices of the Shire of Diamond Valley, Civic Drive, Greensborough.

GEOFF CODE
Manager
Planning Co-ordination Branch

Police Regulation Act 1958—Section 122
SALE OF FORFEITED PROPERTY

An owner is required for a Ford Fairmont Ghia sedan, registration No. CCN 493, which came into possession of Police on 18 May 1989.

In accordance with an order issued by the Moe Magistrates' Court on 21 November 1989, the vehicle will be sold by public auction at Morwell Police Station, 253 Princes Highway, Morwell on Tuesday, 12 June 1990 at 10.00 a.m.

K. GLARE
Chief Commissioner

Police Regulation Act 1958—Section 122
SALE OF UNCLAIMED PROPERTY

An owner is required for an unregistered Honda XL 350 motor cycle with engine No. XL 350 1023108.

This vehicle came into the possession of police on 5 May 1989, and if not claimed it will be sold by public auction at 10.00 a.m. on Tuesday, 12 June 1990, at the Dandenong Police Station, 50 Langhorne Street, Dandenong.

K. GLARE
Chief Commissioner

Private Agents Act 1966

NOTICE OF RECEIPT OF APPLICATIONS FOR LICENCES

Any objections to the applications below should be in accordance with the *Private Agents Act 1966* s.12 and *Private Agents Regulations 1988*, reg. 16.

Full Name of Applicant/Nominee	Residential Address	Name of Firm or Corporation	Address for Registration	Licence Type	Hearing Date and Court
Pollard, Darren Robert	18 Mauger St, Wendouree	Maxisec P/L	18 Mauger St, Wendouree	G	5.6.90 Ballarat
Pearse, Colin Edmund de Graaf, Paul Raymond	Ascot Rd, Creswick 50 Cameron Way, Pakenham	" " Regional Collection Services Pty Ltd	PO Box 217, Creswick 1st Floor, 2 York Rd, Mt Evelyn	CS	" 8.6.90 Lilydale
Husnu, Tanzer Muhip	4 Capri Crt, Deer Park		4 Capri Crt, Deer Park	IA	8.5.90 Sunshine
Ashlakoff, Kay	21 Jillian St, Cranbourne		70 Oakwood Ave, Dandenong	W	18.5.90 Dandenong
Nugent, Russell David	22 Beachcomber Cres, Patterson Lakes		22 Beachcomber Cres, Patterson Lakes	P	12.6.90 Frankston
" " "	" " "		" " "	IA G	" "
Mallet, Pleoc "	14 Jarvis Cres, North Dandenong	Branko Begovic	6 Telopea Crt, Frankston North	W	12.6.90 Frankston
Mayne, Graeme Ronald	RMB 1395, Macarthur		335 De Motts Rd, Analie	"	6.6.90 Hamilton
Rowe, Melinda Jane	158 Macedon Rd, Lower Templestowe		158 Macedon Rd, Lower Templestowe	IA	12.6.90 Heidelberg
Nanos, Harry	12 Robyn St, Doncaster		12 Robyn Street, Doncaster	G	15.6.90
Kirwan, Reginald Henry	Cummings Rd, Parwan	Space Age Security Systems P/L	Lennox Ave, Ascot Vale	"	6.6.90 Moonee Ponds
Newton, Alan John	75 Dunne St, Kingsbury	Alan C. Dauncy	17 Keady St, Nth Coburg	W	4.6.90 Preston
Jones, David Raymond John	4 Sylvia Crt, Thomastown		4 Sylvia Crt, Thomastown	G	7.6.90
Tieri, Lucio	8 Glenburn Crt, Thomastown	Briox Security Services	8 Glenburn St, Thomastown	"	7.6.90
McGrath, Leonard Matthew	6 Kenny St, West Sunshine	D.H.E.	6 Kenny St, West Sunshine	"	5.6.90 Sunshine

*Licence Type: CA—Commercial Agent; CS—Commercial Sub-Agent; P—Process Server; IA—Inquiry Agent; G—Guard Agent; W—Watchman

COUNTY COURT ACT 1958

Notice is given that the County Court sittings at Shepparton due to commence on Monday, 30 July 1990 will now commence at Wangaratta on Monday, 2 July 1990.

Notice is also given that the County Court sittings at Colac due to commence on Monday, 30 July 1990 will now commence on Wednesday, 18 July 1990.

G. R. D. WALDRON
Chief Judge of the County Court of Victoria

Co-operation Act 1981

ST MARY'S CO-OPERATIVE SOCIETY
LIMITED
NOMADIC ARTS CO-OPERATIVE
LIMITED

Notice is hereby given in pursuance of section 192 (8) of the *Co-operation Act 1981* and section 459 (2) of the *Companies (Victoria) Code*, that, at the expiration of three months from the date hereof, the name of the aforementioned society will, unless cause is shown to the contrary, be struck off the register and the society will be dissolved.

Dated at Melbourne 1 May 1990

D. F. HENRY
Deputy Registrar of Co-operative Societies

Co-operative Housing Societies Act 1958

NOTICE OF AMALGAMATION OF
SOCIETIES

Notice is hereby given that, pursuant to the provisions of the *Co-operative Housing Societies Act 1958*, Alexandra No. 9 Co-operative Housing Society Limited and Ringwood (No. 19) Co-operative Housing Society Limited were amalgamated into one society under the name of Ringwood Capil Co-operative Housing Society Limited on 1 May 1990.

Dated at Melbourne 1 May 1990.

DAVID LAFRANCHI

Registrar of Co-operative Housing Societies

Creditors, next of kin and others having claims against the estate of any of the under-mentioned deceased persons are required to send particulars of their claims to the State Trust Corporation of Victoria, 168 Exhibition Street, Melbourne, Vic. 3000, the personal representative, on or before 17 July 1990, after which date the State Trust Corporation may convey or distribute the assets having regard only to the claims of which the State Trust Corporation then has notice:

Batten, Ivy Grace, late of 3 Wigstone Street, Noble Park, widow, died 21 February 1990.

Blair, Frank Raymond, formerly of Unit 2, 10 Rosedale Avenue, Glenhuntly, late of St Ives Private Nursing Home, 118 Vale Street, East Melbourne, gentleman, died 5 June 1989.

Victoria Government Gazette

Deutsch, Lily, also known as Lily Livia Deutsch, late of Unit 1, 43 Ashburn Grove, Ashburton, widow, died 16 December 1989.

Fry, Margaret Rose, late of c/o Greenvale Geriatric Centre, Greenvale, widow, died 31 January 1990.

Goodwin, George William, late of 42 McLeod Road, Carrum, compositor, died 22 March 1990.

Hind, Arthur Henry Dalzell, late of 68 Coorigil Road, Murrumbena, retired, died 3 October 1989.

Jones, Thomas Albert, late of 6 Windflower Drive, Pomonal, pensioner, died 14 September 1987.

Kight, Ruby Catherine, late of 20 Fintonia Street, Hughesdale, home duties, died 29 November 1989.

Leemon, Albert Charles, late of 13 Glencairn Avenue, Burwood, retired tramway employee, died 13 March 1990.

McCormick, Harold Raymond, late of 10 Wattle Place, McCrae, retired, died 20 January 1990.

Murphy, William Joseph, formerly of The Way Home for Men, 50 Gertrude Street, Fitzroy, late of Homeleigh Lodge, Webster Street, Bendigo, pensioner, died 15 October 1989.

Rowe, Florence, late of 45 Manton Street, Heidelberg, widow, died 22 January 1990.

Ruben, Stanley, late of 683 Brunswick Street, North Fitzroy, pensioner, died 13 January 1990.

Smith, Ethel May, late of Westbury Private Nursing Home, 12 Pretoria Street, Balwyn, pensioner, died 7 January 1990.

Smith, Milbra Winifred, late of 31 Nightingale Street, Balaclava, widow, died 1 February 1990.

Thiele, Ronald, late of Unit 3/2 Munro Avenue, Mount Waverley, pensioner, died 25 January 1990.

Turner, Violetta Jessica, also known as Violetta Jessie Turner, formerly of Unit 2, 561 Glenhantly Road, Elsternwick, late of Unit 2, 7 St Kilda Street, Inverloch, home duties, died 4 June 1989.

Walker, Dorothy Ethel, late of 739 Heatherton Road, Springvale, home duties, died 24 February 1990.

Williams, Alice Marie, late of 8 Robinsons Road, Baxter, widow, died 1 March 1990.

Dated at Melbourne, 8 May 1990

R. R. GLEDHILL
Managing Director
State Trust Corporation

Creditors, next of kin and others having claims against the estate of any of the undermentioned deceased persons are required to send particulars

G 19 16 May 1990 1547

of their claims to the State Trust Corporation of Victoria, 168 Exhibition Street, Melbourne, Vic. 3000, the personal representative, on or before 23 July 1990, after which date the State Trust Corporation may convey or distribute the assets having regard only to the claims of which the State Trust Corporation then has notice.

Burns, Lindsay Robert, late of Warrnambool, pensioner, died 17 January 1990.

Crenny, Vera Florence, late of 42 Mentone Parade, Mentone, married woman, died 10 September 1989.

Duggan, John Gerard, late of Flat 2, 11 Sullivan Street, Springvale, process worker, died 6 December 1989.

Farrelly, William Hayes, late of Caroline Private Nursing Home, 42 Marine Parade, St. Kilda, pensioner, died 7 December 1989.

Findlay, Iain Alexander Campbell, late of Flat 3, 22 Brixton Rise, Glen Iris, salesman, died 26 February 1990.

Forsythe, Gladys, late of Lakes Entrance Nursing Home, Alexandra Avenue, Lakes Entrance, pensioner, died 24 November 1989.

Gardiner, Alexander Knight, late of Bundoora, pensioner, died 29 October 1989.

Kidman, Lorraine Margaret, late of 434 Gore Street, Fitzroy, pensioner, died 24 September 1989.

Lannen, Thomas, formerly of 142 Stephen Street, Yarraville, late of Greenvale Centre, Providence Road, Greenvale, retired, died 11 July 1989.

McIntosh, Herbert John, late of 3 Gemini Close, Doncaster, retired company director, died 2 November 1989.

McMahon, Arthur Charles, late of 9 Paloma Street, South Oakleigh, retired public servant, died 13 January 1972.

O'Malley, Colin, late of Ballarat, pensioner, died 22 December 1989.

Parker, Hillary Norman, late of Ararat, pensioner, died 14 February 1990.

Phillis, William, formerly of 35 Foote Street, Albert Park, late of Little Company of Mary Hospital, 476 Kooyong Road, Caulfield South, retired, died 25 January 1990.

Procter, Norma Vida, formerly of P.O. Residence Cressy, late of 9 Walpole Street, Cowes, home duties, died 3 October 1989.

Szohany, John, late of 121 Recreation Road, Mount Clear, pensioner, died 26 August 1989.

Thomas, Elizabeth Jane, formerly of 4 Abbotsford Grove, Ivanhoe, late of Strathalan Baptist Home, Erskine Road, Macleod, pensioner, died 8 September 1989.

1548 G 19 16 May 1990

Watkins, Robert, late of Flat 2, 13 Hassett Street, Shepparton, assistant credit manager, died 11 December 1989.

Williams, Geoffery McDonald, also known as Geoffrey McDonald Williams, late of 3 Kororoit Street, Sunshine, retired, died 18 November 1989.
Dated at Melbourne 14 May 1990

R. R. GLEDHILL
Managing Director
State Trust Corporation

Victoria Government Gazette

APPOINTMENTS

Industrial Relations Act 1979

NOTICE OF APPOINTMENT

On 9 February 1989 the Governor in Council, in accordance with section 5 of the *Industrial Relations Act 1979*, appointed Alan James Boulton to be the President of the Industrial Relations Commission of Victoria. The appointment commenced on 17 June 1989 and will continue until Mr Bolton attains the age of 65.

N. A. POPE
Minister for Labour

Industrial Relations Act 1979

NOTICE OF APPOINTMENT

On 27 March 1990 the Governor in Council, in accordance with section 7 of the *Industrial Relations Act 1979*, appointed Pauline Maria Burke to be a Commissioner of the Industrial Relations Commission of Victoria. The appointment commenced on 18 April 1990 and will continue until Ms Burke attains the age of 65.

N. A. POPE
Minister for Labour

ORDERS IN COUNCIL

Cemeteries Act 1958

SCALE OF FEES

Under section 17 of the *Cemeteries Act 1958*, and on the recommendation of the Minister for Health, the Administrator in Council consents to the making of the Scales of Fees in respect of the following Public Cemeteries:

Cemeteries Act 1958

SCALE OF FEES OF THE CARLYLE PUBLIC CEMETERY

In pursuance of the powers conferred upon them by the *Cemeteries Act* the Trustees of the Carlyle Public Cemetery hereby make the following scale of fees, which shall come into operation upon publication in the *Government Gazette*, and from and after such publication every scale of fees heretofore made by the said trustees shall be and is hereby rescinded to the extent to which it conflicts with this scale.

Public Graves

\$

Interment in grave without exclusive right—Stillborn child	60.00
Interment in grave without exclusive right—Others	100.00
Number peg or label	20.00

Private Graves

Land, 2.44 m × 1.22 m	150.00
Own selection of land (extra)	75.00

Sinking Charges for Private Graves

Sinking grave 1.83 m deep	210.00
Each additional 0.3 m	50.00
Sinking oversize grave	50.00
Cancellation of order to sink (if commenced)	50.00
Re-opening grave (no cover)	180.00
Re-opening grave (with cover)	200.00

Miscellaneous Charges

Interment fee	70.00
Interment outside prescribed hours or on Saturdays, Sundays or Public Holidays or without due notice	120.00
Certificate of Right of Burial	20.00
Number plate or brick	20.00
Permission to erect a headstone or monument—Permission to construct a brick grave or to erect any stone kerb, brick tile-work or concrete—10% of cost with a minimum of \$50.00	

Exhuming the remains of a body (when authorised)	500.00
Interment of ashes in a private grave	70.00
Memorial Wall Niche and Plaque	60.00
Search fee per request	15.00

W. H. MORRIS, Trustee
J. F. TEMPLETON, Trustee
B. S. JASPER, Trustee

Cemeteries Act 1958

SCALE OF FEES OF THE LAKE ROWAN PUBLIC CEMETERY

In pursuance of the powers conferred upon them by the *Cemeteries Act* the trustees of the Lake Rowan Public Cemetery hereby make the following scale of fees, which shall come into operation upon publication in the *Government Gazette*, and from and after such publication every scale of fees heretofore made by the said trustees shall be and is hereby rescinded to the extent to which it conflicts with this scale.

\$

Land, 2.44 m × 1.22 m	100.00
Interment Fee	30.00
Re-opening grave (no cover)	130.00
Re-opening grave (with cover)	150.00
Monumental fee—5% of cost with a minimum of \$20	
Exhumation fee (when authorised)	400.00
Search Fee	15.00

I. HOLMES, Trustee
A. McQUALTER, Trustee
G. IRVINE, Trustee
E. CHARNSTROM, Trustee
J. CHARNSTROM, Trustee

Cemeteries Act 1958

SCALE OF FEES OF THE ECHUCA PUBLIC CEMETERY

In pursuance of the powers conferred upon them by the *Cemeteries Act* the trustees of the Echuca Public Cemetery hereby make the following scale of fees, which shall come into operation upon publication in the *Government Gazette*, and from and after such publication every scale of fees heretofore made by the said trustees shall be and is hereby rescinded to the extent to which it conflicts with this scale.

\$

New lawn grave, 2.44 m × 1.22 m	450.00
Bronze plaques, as required, cost plus 10%	

Victoria Government Gazette

New grave, land and sinking	350.00
Additional depth and oversize	30.00
Reopening grave, lawn and other	200.00
Reopening grave with cover	220.00
Exhumation fee	400.00
Memorial wall niche and plaque at cost plus 10%	60.00
Permission to erect headstone—10% of cost with minimum \$50	

A. ROSENDALE, Trustee
M. COULSON, Trustee
J. QUINNE, Trustee
K. RICHARDS, Trustee

Cemeteries Act 1958

SCALE OF FEES OF THE SALE PUBLIC CEMETERY

In pursuance of the powers conferred upon them by the Cemeteries Act the trustees of the Sale Public Cemetery hereby make the following scale of fees, which shall come into operation upon publication in the *Government Gazette*, and from and after such publication every scale of fees heretofore made by the said trustees shall be and is hereby rescinded to the extent to which it conflicts with this scale.

General Cemetery

Land for grave 2.44 m × 1.22 m for two interments—	\$
Fee for 1st interment	515.00
Fee for 2nd interment	450.00
Digging grave for child under twelve years	120.00
Digging grave for child under three years	85.00
Interment on Saturday or Public Holiday	155.00
Exhumation fee (when authorised)	485.00
Burial of ashes in grave	80.00
Removing of ledger or opening sealed grave	75.00
Removing hip ledger	100.00

Lawn Section (Undenominational)

Bronze Plaque Lawn Area—	
Land 2.44 m × 1.22 m for two interments	
Fee for 1st interment including plaque and vase	860.00
2nd interment including additional plaque	645.00
Reservation lawn area	650.00
Child Lawn Area—	
Land 2.13 m × 0.9 m for single interment including plaque and vase	485.00

G 19 16 May 1990 1551

Monumental Lawn Area—

Land 2.44 m × 1.22 m for two interments including memorial fee	780.00
2nd interment	480.00
Niche Wall—Single niche	90.00
Double niche	180.00
Plaques and vases at current rates.	
Shrubs or trees for burial of ashes	325.00
Plaques and vases at current rates.	

A. J. S. McCOLL, Trustee
T. E. PHILLIPSON, Trustee
W. A. HENEBERY, Trustee

Cemeteries Act 1958

SCALE OF FEES OF THE KANGAROO GROUND PUBLIC CEMETERY

In pursuance of the powers conferred upon them by the Cemeteries Act the trustees of the Kangaroo Ground Public Cemetery hereby make the following scale of fees, which shall come into operation upon publication in the *Government Gazette*, and from and after such publication every scale of fees heretofore made by the said trustees shall be and is hereby rescinded to the extent to which it conflicts with this scale.

Land 2.44 m × 1.22 m	\$ 250.00
Land, 0.61 m × 0.61 m for ashes, total cost including plaque	350.00
Land grass section 2.44 m × 1.22 m	350.00
Own choice of land (extra)	50.00

J. NESS, Trustee
R. B. NESS, Trustee
R. E. DOUGLAS, Trustee

Cemeteries Act 1958

SCALE OF FEES OF THE BULLA PUBLIC CEMETERY

In pursuance of the powers conferred upon them by the Cemeteries Act the trustees of the Bulla Public Cemetery hereby make the following scale of fees, which shall come into operation upon publication in the *Government Gazette*, and from and after such publication every scale of fees heretofore made by the said trustees shall be and is hereby rescinded to the extent to which it conflicts with this scale.

Extra for sinking grave on Saturdays, Sundays, Public Holidays	\$ 100.00
Twelve (12) months hire (including installation) of temporary surround	60.00

E. FANNING, Trustee
I. R. SOUTER, Trustee
J. A. McKENZIE, Trustee

1552 G 19 16 May 1990

Cemeteries Act 1958
**SCALE OF FEES OF THE HEATHCOTE
 PUBLIC CEMETERY**

In pursuance of the powers conferred upon them by the Cemeteries Act the trustees of the Heathcote Public Cemetery hereby make the following scale of fees, which shall come into operation upon publication in the *Government Gazette*, and from and after such publication every scale of fees heretofore made by the said trustees shall be and is hereby rescinded to the extent to which it conflicts with this scale.

<i>Plot Sites</i>	\$
Denominational and non-denominational areas, 2.44 m × 1.22 m	165.00
<i>Interment Fees</i>	
(a) Weekdays	310.00
(b) Weekends and public holidays	365.00
(c) Oversize interment extra charge	35.00
(d) Additional depth each extra 0.3 m extra charge	35.00
Interment of ashes in private grave	35.00
Exhumation fee when authorised	650.00
Permission to erect memorial monument, 10% of total cost of monument, minimum fee	50.00

K. TURNER, Trustee
 E. WATKINS, Trustee
 J. SHEEHAN, Trustee
 H. MASON, Trustee

Cemeteries Act 1958
**SCALE OF FEES OF THE LEONGATHA
 PUBLIC CEMETERY**

In pursuance of the powers conferred upon them by the Cemeteries Act the trustees of the Leongatha Public Cemetery hereby make the following scale of fees, which shall come into operation upon publication in the *Government Gazette*, and from and after such publication every scale of fees heretofore made by the said trustees shall be and is hereby rescinded to the extent to which it conflicts with this scale.

	\$
New lawn grave (including plaque and vase)	650.00
Re-open lawn grave (including plaque)	490.00
New monumental grave	495.00
Re-open monumental grave	390.00
Interment of ashes in niche wall (including plaque)	200.00

GRAEME TUFF, Trustee
 THOMAS WHELAN, Trustee
 PETER HOWARD, Trustee

Victoria Government Gazette

Cemeteries Act 1958
**SCALE OF FEES OF THE WARRAGUL
 PUBLIC CEMETERY**

In pursuance of the powers conferred upon them by the Cemeteries Act the trustees of the Warragul Public Cemetery hereby make the following scale of fees, which shall come into operation upon publication in the *Government Gazette*, and from and after such publication every scale of fees heretofore made by the said trustees shall be and is hereby rescinded to the extent to which it conflicts with this scale.

<i>Lawn Section</i>	\$
Land 2.44 m × 1.22 m	390.00
Reservation of lawn grave	390.00
<i>Monumental Section</i>	
Land 2.44 m × 1.22 m	390.00
Reservation of monumental grave	390.00
<i>Children's Garden Section</i>	
Land 1 m × 0.5 m	100.00
Sinking grave	70.00
<i>Re-opening Charges</i>	
Re-opening lawn grave	220.00
Re-opening monumental grave	240.00
<i>Memorial Niche Wall</i>	
Purchase of niche	150.00
Placing cremated remains in Memorial Niche Wall	50.00
<i>Memorial Shrub Position</i>	
Purchase of Memorial Shrub Position (includes land, camellia or rose, surround and pebbles)	300.00
Interment of cremated remains in Memorial Garden	130.00

<i>Interment Fees</i>	
Interment in lawn or monumental grave	130.00
Interment of cremated remains in lawn or monumental grave	130.00
Interment in Baby Garden Section	50.00

<i>Plaques</i>	
Standard single lawn plaque 380 mm × 215 mm (six lines of inscription fitted on concrete base)	220.00
Wall niche plaque 136 mm × 102 mm	110.00
Baby Garden Section Plaque 229 mm × 184 mm	100.00

NORMAN TOLLEY, Trustee
 LAURENCE BIRKETT, Trustee
 KENT WILSON, Trustee

Cemeteries Act 1958
**SCALE OF FEES OF THE WILLOW GROVE
 PUBLIC CEMETERY**

In pursuance of the powers conferred upon them by the Cemeteries Act the trustees of the

Willow Grove Public Cemetery hereby make the following scale of fees, which shall come into operation upon publication in the *Government Gazette*, and from and after such publication every scale of fees heretofore made by the said trustees shall be and is hereby rescinded to the extent to which it conflicts with this scale.

Lawn Section

	\$
Land	160.00
Own selection of land	20.00

Monumental Section

Land	160.00
Own selection	20.00
Re-opening grave (no cover)	110.00
Re-opening grave (with cover or kerbing)	120.00

Miscellaneous Charges

Memorial wall niche and plaque	140.00
Bronze plaque (standard model only, others by negotiation)	135.00
Interment of ashes in private grave of lawn section	50.00
Permission to erect a headstone—5% of cost with a minimum of \$30.00	
Interment fee	35.00

H. D. WHITTAKER, Trustee
N. L. ROBINSON, Trustee
A. C. METHER, Trustee

Dated 8 May 1990

Responsible Minister:
CAROLINE HOGG
Minister for Health

NEIL MORROW
Clerk of the Executive Council

Cemeteries Act 1958

SCALE OF FEES

Under section 17 of the *Cemeteries Act 1958*, and on the recommendation of the Minister for Health, the Administrator in Council consents to the making of the Scales of Fees in respect of the following Public Cemeteries:

Cemeteries Act 1958

SCALE OF FEES OF ARTHURS CREEK PUBLIC CEMETERY

In pursuance of the powers conferred upon them by the *Cemeteries Act* the trustees of the Arthurs Creek Public Cemetery hereby make the following scale of fees, which shall come into operation upon publication in the *Government Gazette*, and from and after such publication every scale of fees heretofore made by the said trustees shall be and is hereby rescinded to the extent to which it conflicts with this scale. At a meeting held on 26 February 1990.

	\$
Land 2.44 m × 1.22 m	130.00
Interment fee	50.00
Re-open fee	60.00
Permission to erect tombstone	50.00
Interment ashes plus cost memorial plaque	60.00

A. M. DRAPER, Trustee
R. REID, Trustee
K. BASSETT, Trustee
I. MACMILLAN, Trustee

Cemeteries Act 1958

SCALE OF FEES OF THE LEARMONTH PUBLIC CEMETERY

In pursuance of the powers conferred upon them by the *Cemeteries Act* the trustees of the Learmonth Public Cemetery hereby make the following scale of fees, which shall come into operation upon publication in the *Government Gazette*, and from and after such publication every scale of fees heretofore made by the said trustees shall be and is hereby rescinded to the extent to which it conflicts with this scale.

Public Graves

	\$
Interment in grave without exclusive rights—stillborn	28.00
Interment in grave without exclusive rights—others	55.00
Number peg or label	17.00

Private Graves

Land, 2.44 m × 1.22 m	88.00
Own selection of land (extra)	17.00

Sinking-Re-opening

Sinking grave 1.83 deep	220.00
Each additional 0.3 m	33.00
Re-opening a grave	220.00
Sinking oversize grave (extra)	44.00

Extra Charges

Interment on Saturdays, Sundays or Gazetted Holidays	55.00
Interment in private grave without due notice	55.00

Miscellaneous Fees

Interment Fee	44.00
Permission to erect a headstone or monument	20.00
Permission to construct a brick grave or to erect any stone kerb, brick tilework or concrete	20.00
Exhuming remains of a body (when authorised)	440.00
Interment of ashes in private grave	28.00

D. A. BAIRD, Trustee
R. A. McDONALD, Trustee
K. C. EDMONSTON, Trustee

1554 G 19 16 May 1990

Cemeteries Act 1958

SCALE OF FEES OF THE FOSTER PUBLIC CEMETERY

In pursuance of the powers conferred upon them by the Cemeteries Act the trustees of the Foster Public Cemetery hereby make the following scale of fees, which shall come into operation upon publication in the *Government Gazette*, and from and after such publication every scale of fees heretofore made by the said trustees shall be and is hereby rescinded to the extent to which it conflicts with this scale.

Private Graves

	\$
Land 2.44 m × 1.22 m	120.00
Sinking grave	140.00
Sinking for a casket	190.00
Re-open grave including sinking	180.00

Extra Charges

Permission to erect a headstone or monument	50.00
Interment of ashes in private grave	55.00

Lawn Section

Land 2.44 m × 1.22 m 1st interment including plaque and sinking	550.00
Re-opening—2nd interment, including plaque and sinking	450.00
Ashes buried in main lawn section including plaque	450.00
Ashes buried in ashes section including plaque	130.00

Miscellaneous

Exhumation of a body (when authorised)	500.00
--	--------

H. S. HAYCROFT, Trustee
R. A. ROY, Trustee
H. G. MORRIS, Trustee

Cemeteries Act 1958

SCALE OF FEES OF THE FERNTREE GULLY PUBLIC CEMETERY

In pursuance of the powers conferred upon them by the Cemeteries Act the trustees of the Ferntree Gully Public Cemetery hereby make the following scale of fees, which shall come into operation upon publication in the *Government Gazette*, and from and after such publication every scale of fees heretofore made by the said trustees shall be and is hereby rescinded to the extent to which it conflicts with this scale.

	\$
Re-openings	380.00
Rose Garden (perpetual)	390.00

Victoria Government Gazette

Niche—Wall of Remembrance (perpetual)	165.00
Ashes in private grave	80.00
Oversize grave (extra)	115.00
Rectangular grave (extra)	220.00
Removal of chip top/ledger	90.00
Additional digging (3 interments)	90.00

Monumental Fees

Monuments (other than vaults)—6% of cost	
Vault monuments—7.5% of cost	

COUNCILLORS FOR THE CITY OF KNOX, Trustees

Cemeteries Act 1958

SCALE OF FEES OF THE SHEPPARTON PUBLIC CEMETERY

In pursuance of the powers conferred upon them by the Cemeteries Act the trustees of the Shepparton Public Cemetery hereby make the following scale of fees, which shall come into operation upon publication in the *Government Gazette*, and from and after such publication every scale of fees heretofore made by the said trustees shall be and is hereby rescinded to the extent to which it conflicts with this scale.

Public Graves

	\$
Interment in grave without exclusive right—adult	120.00
Interment in grave without exclusive right—stillborn child	65.00

Private Graves

Land 2.44 m × 1.22 m	360.00
Sinking a grave	310.00
Interment of ashes in a private grave	65.00
Memorial Wall niche	160.00

Extra Charges

Interment on Public Holiday	120.00
Interment on a Saturday	92.00

Miscellaneous

Permission to erect a headstone or a monument—7% of cost	
Concrete vault and land (when available)	2200.00
Interment in vault	310.00

A. R. CAPLE, Trustee
K. R. BUDDE, Trustee
B. V. RYAN, Trustee
E. J. BELL, Trustee

Cemeteries Act 1958

SCALE OF FEES OF THE EUREKA PUBLIC CEMETERY

In pursuance of the powers conferred upon them by the Cemeteries Act the trustees of the Eureka Public Cemetery hereby make the following scale of fees, which shall come into operation upon publication in the *Government Gazette*, and from and after such publication every scale of fees heretofore made by the said trustees shall be and is hereby rescinded to the extent to which it conflicts with this scale.

	\$
Charge for sinking grave and for land	25

GERARD McKAY, Trustee
JOAN VIVIAN, Trustee
PHILIP TEMPLETON, Trustee

Cemeteries Act 1958

SCALE OF FEES OF THE CRANBOURNE PUBLIC CEMETERY

In pursuance of the powers conferred upon them by the Cemeteries Act the trustees of the Cranbourne Public Cemetery hereby make the following scale of fees, which shall come into operation upon publication in the *Government Gazette*, and from and after such publication every scale of fees heretofore made by the said trustees shall be and is hereby rescinded to the extent to which it conflicts with this scale.

	\$
<i>Public Graves</i>	
Interment in grave without exclusive right—stillborn child	60.00
Interment in grave without exclusive right—Others	100.00
<i>Private Graves</i>	
Land, 2.44 m × 1.22 m	200.00
Own selection of site (extra)	100.00
<i>Sinking Charges for Private Graves</i>	
Sinking grave 1.83 deep	200.00
Each additional 0.3 m	50.00
Sinking oversize grave	60.00
Cancellation of order to sink (if commenced)	50.00
Re-opening grave (no cover)	200.00
Re-opening grave (with cover)	220.00
<i>Miscellaneous Charges</i>	
Interment fee	90.00
Interment not in the prescribed hours or on Saturdays, Sundays or Public Holidays, or without due notice	120.00
Certificate of Right of Burial	20.00
Annual maintenance (single grave) if required by holder of Right of Burial (optional)	70.00

Permission to erect a headstone or monument—10% of cost with a minimum of of \$60.00

Permission to construct a brick grave or to erect any stone kerb, brick tilework or concrete—10% of cost with a minimum of \$60.00

Exhuming the remains of a body (when authorised)	600.00
Interment of ashes in a private grave	80.00

Lawn Section

Lawn grave 2.44 m × 1.22 m	360.00
Bronze plaque for each interment (for sinking and miscellaneous charges refer monumental section)	260.00

Wall Niche

Niche in wall (40 year tenure)	210.00
Bronze plaque (up to 8 lines including fixing)	130.00
Flower holder	30.00
Reservation plaque	60.00

D. W. GRAYDON, Trustee
J. REID, Trustee
W. B. CAMPBELL, Trustee
T. VICKERMAN, Trustee

Cemeteries Act 1958

SCALE OF FEES OF THE NILLUMBIK (DIAMOND CREEK) PUBLIC CEMETERY

In pursuance of the powers conferred upon them by the Cemeteries Act the trustees of the Nillumbik (Diamond Creek) Public Cemetery hereby make the following scale of fees, which shall come into operation upon publication in the *Government Gazette*, and from and after such publication every scale of fees heretofore made by the said trustees shall be and is hereby rescinded to the extent to which it conflicts with this scale.

	\$
<i>Sinking Charges</i>	
Sinking grave 1.8m deep	480.00
Sinking grave 2.2m deep	480.00
Sinking grave 2.6m deep	550.00
Sinking oversized grave—American type casket (extra)	230.00
<i>Re-opening Charges</i>	
Re-open grave for interment	480.00
Removal of concrete top, ledger or slab top to sink or re-open grave	125.00
<i>Interment of Ashes</i>	
In existing grave	90.00
In ashes area	180.00

1556 G 19 16 May 1990

Miscellaneous Charges
Saturday interment (extra) 250.00
Permission to erect a monument to
grave 50.00

M. DOBSON, Trustee
A. G. WATSON, Trustee
J. E. BRYANT, Trustee
P. L. STONE, Trustee

Dated 8 May 1990

Responsible Minister:
CAROLINE HOGG
Minister for Health

NEIL MORROW
Clerk of the Executive Council

Cemeteries Act 1958

APPOINTMENT OF TRUSTEES

Under section 3 (1) of the *Cemeteries Act 1958*, and on the recommendation of the Minister for Health, the Governor in Council makes the following appointments of Trustees of the following public cemeteries:

Name	Public Cemetery
Vernon John BRIDGES	Willow Grove Cemetery
Ian Brian RALLS	Willow Grove Cemetery
John CRIBBES	Red Jacket Cemetery
Helen Margaret BARNES	Cheltenham Cemeteries
Dallas William HOPE	Moonambel Cemetery

Dated 8 May 1990

Responsible Minister:
CAROLINE HOGG
Minister for Health

NEIL MORROW
Clerk of the Executive Council

ENVIRONMENT PROTECTION ACT 1970

The Governor in Council on the recommendation of the Environment Protection Authority, declares that the manufacture, formulation and reformulation of any "agricultural chemical" as defined in section 3 of the *Agricultural Chemicals Act 1958* (State Act No. 6257), is subject to the provisions of section 31C of the *Environment Protection Act 1970*, as and from 15 May 1990.

Dated 15 May 1990

Responsible Minister:
ANDREW McCUTCHEON
Minister for Planning and Urban Growth

NEIL MORROW
Clerk of the Executive Council

Victoria Government Gazette

Crown Land (Reserves) Act 1978

INCORPORATION OF COMMITTEE OF MANAGEMENT OF MURRABIT RECREATION RESERVE

The Administrator in Council, under section 14A (1) of the *Crown Land (Reserves) Act 1978*, being satisfied that it is in the public interests to declare to be a corporation the Committee of Management appointed under section 14 (2) of the Act of the land described in the schedule hereunder—

(a) declares that the Committee of Management shall be a corporation;

(b) assigns the name "Murrabit Recreation Reserve Committee of Management Incorporated" to the corporation; and under section 14B (3) of the Act, appoints Vincent James Maher to be Chairperson of the corporation.

Schedule

The land in the Township of Murrabit temporarily reserved as a site for Public Recreation by Orders in Council of 7 December 1942 and 29 May 1979—(Rs 5379).

Dated 8 May 1990

Responsible Minister:

S. M. CRABB
Minister for Conservation and Environment

NEIL MORROW
Clerk of the Executive Council

Crown Land (Reserves) Act 1978

REVOCATION OF TEMPORARY RESERVATION

The Administrator in Council under section 10 of the *Crown Land (Reserves) Act 1978* revokes the following temporary reservation:

GORAE—The temporary reservation by Order in Council of 30 June 1913 of 9510 square metres of land in the Parish of Gorae as a site for a State School—(Rs 2842).

Dated 8 May 1990

Responsible Minister:

S. M. CRABB
Minister for Conservation and Environment

NEIL MORROW
Clerk of the Executive Council

Crown Land (Reserves) Act 1978

NOTICE OF INTENTION

The Administrator in Council under section 10 of the *Crown Land (Reserves) Act 1978* gives notice of intention to revoke the following temporary reservations:

JIKA JIKA—The temporary reservation by Order in Council of 5 February 1974 of 4044

Victoria Government Gazette

square metres of land being Crown portion 71B, Parish of Jilka Jilka as a site for State (High) School purposes—(Rs 9839).

LYNDHURST—The temporary reservation by Order in Council of 21 August 1944 of 921 square metres of land in the Parish of Lyndhurst as a site for a Court House—(Rs 5513).

Dated 8 May 1990

Responsible Minister:

S. M. CRABB

Minister for Conservation and Environment

NEIL MORROW

Clerk of the Executive Council

Crown Land (Reserves) Act 1978
**REVOCATION OF TEMPORARY
RESERVATIONS**

The Administrator in Council under section 10 of the *Crown Land (Reserves) Act 1978* revokes the following temporary reservations:

GEELONG—The temporary reservation by Order in Council of 8 March 1988 of 8305 square metres of land being Crown Allotment 4, Section 26, City of Geelong, Parish of Corio as a site for Police Purposes—(Rs 2511).

KEELBUNDORA—The temporary reservation by Order in Council of 13 July 1976 of 809 square metres of land being Crown Allotment 18A, Parish of Keelbundora as a site for Public Purposes (Mental Health Authority purposes)—(Rs 10158).

KINIMAKATKA—The temporary reservation by Order in Council of 7 November 1892 of 4405 hectares of land adjoining Crown Allotment 69, Parish of Kinimakatka as a site for Supply of Gravel—(Rs 7251).

TRARALGON—The temporary reservation by Order in Council of 14 August 1979 of 553 square metres of land being Crown Allotment 49F, Parish of Traralgon as a site for Public Purposes (Departmental Residence)—(Rs 10670).

Dated 8 May 1990

Responsible Minister:

S. M. CRABB

Minister for Conservation and Environment

NEIL MORROW

Clerk of the Executive Council

Crown Land (Reserves) Act 1978
**CROWN LANDS TEMPORARILY
RESERVED**

The Administrator in Council under sections 4 and 7 of the *Crown Land (Reserves) Act 1978* temporarily reserves for the purposes mentioned and also excepts from prospecting or from occupation for mining purposes under any miners right the following Crown lands:

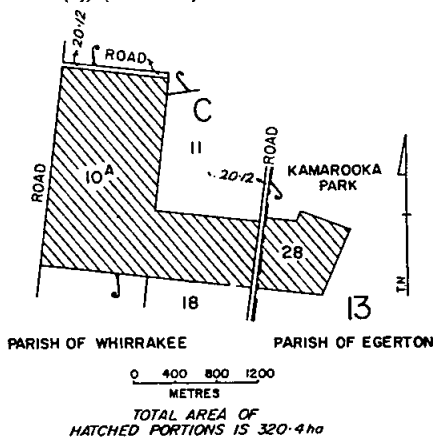
G 19 16 May 1990 1557

**MUNICIPAL DISTRICT OF THE
BOROUGH OF SEBASTOPOL**

BALLARAT—Water Supply, 7954 hectares being Crown Allotment 10H, Section 12, Parish of Ballarat as shown on Certified Plan No. 109952 lodged in the Central Plan Office—(Rs 14162).

**MUNICIPAL DISTRICT OF THE SHIRE OF
HUNTLY**

EGERTON AND WHIRRAKEE—Conservation of an area of natural interest, 320.4 hectares being Crown Allotment 28, Section 13, Parish of Egerton and Crown Allotment 10A, Section C, Parish of Whirrakee as indicated by hatching on plan hereunder—(E 98(4), W 383(4)) (Rs 14155).



Dated 8 May 1990

Responsible Minister:

S. M. CRABB

Minister for Conservation and Environment

NEIL MORROW

Clerk of the Executive Council

Crown Land (Reserves) Act 1978
**CROWN LANDS TEMPORARILY
RESERVED**

The Administrator in Council under sections 4 and 7 of the *Crown Land (Reserves) Act 1978* temporarily reserves for the purposes mentioned and also excepts from prospecting or from occupation for mining purposes under any miners right the following Crown lands:

**MUNICIPAL DISTRICT OF THE SHIRE OF
LILLYDALE**

MONBULK—Public Recreation, 1547 square metres being Crown Allotment 3, Section 0, Parish of Monbulk as shown on Certified Plan No. 108565 lodged in the Central Plan Office—(Rs 984).

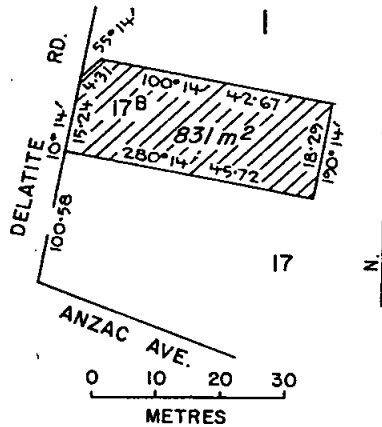
1558 G 19 16 May 1990

MUNICIPAL DISTRICT OF THE SHIRE OF LILLYDALE

MONBULK—Ornamental Gardens, 41.13 hectares being Crown Allotments 8, 9 and 10, Section 0, Parish of Monbulk as shown on Certified Plan No. 109395 lodged in the Central Plan Office—(Rs 14160).

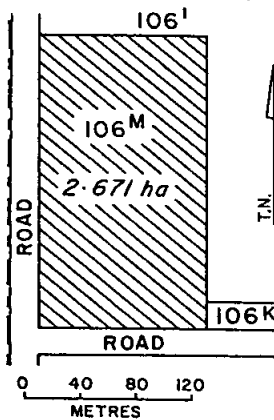
MUNICIPAL DISTRICT OF THE SHIRE OF SEYMOUR

TALLAROOK—Police Purposes, 831 square metres being Crown Allotment 17B, Section 1, Parish of Tallarook as indicated by hatching on plan hereunder—(3532) (Rs 14136).



MUNICIPAL DISTRICT OF THE SHIRE OF WIMMERA

VECTIS EAST—Ornamental Plantation, 2.671 hectares being Crown Allotment 106M, Parish of Vectis East as indicated by hatching on plan hereunder—(V 12(7)) (Rs 2742).



Victoria Government Gazette

Dated 8 May 1990

Responsible Minister:

S. M. CRABB

Minister for Conservation and Environment

NEIL MORROW

Clerk of the Executive Council

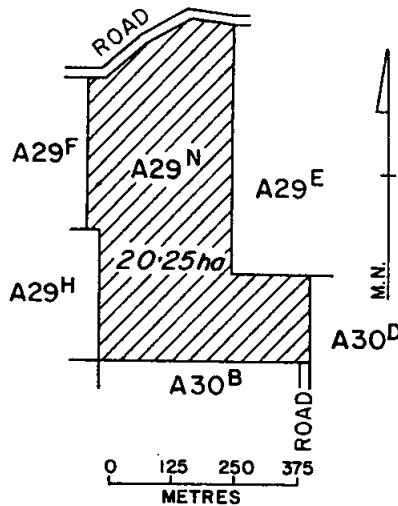
Crown Land (Reserves) Act 1978

CROWN LAND PERMANENTLY RESERVED

The Administrator in Council under sections 4 and 7 of the *Crown Land (Reserves) Act 1978* permanently reserves for the purpose mentioned and also excepts from prospecting or from occupation for mining purposes under any miners right the following Crown land:

MUNICIPAL DISTRICT OF THE SHIRE OF LEIGH

DEREEL—Conservation of an area of natural interest, 20.25 hectares being Crown Allotment A 29 N, Parish of Dereel as indicated by hatching on plan hereunder—(D 172(7)) (Rs 12687).



Dated 8 May 1990

Responsible Minister:

S. M. CRABB

Minister for Conservation and Environment

NEIL MORROW

Clerk of the Executive Council

Crown Land (Reserves) Act 1978

NOTICE OF INTENTION

The Administrator in Council under section 10 of the *Crown Land (Reserves) Act 1978* gives notice of intention to revoke the following temporary reservations:

Victoria Government Gazette

TRARALGON—The temporary reservation by Order in Council of 18 May 1976 of 737 square metres of land in the Parish of Traralgon as a site for Public purposes (Departmental Residence)—(Rs 10236).

TRARALGON—The temporary reservation by Order in Council of 11 October 1977 of 772 square metres of land being Crown Allotment 49E, Parish of Traralgon as a site for Public purposes (Departmental Residence)—(Rs 10460).

Dated 8 May 1990

Responsible Minister:

S. M. CRABB

Minister for Conservation and Environment

NEIL MORROW

Clerk of the Executive Council

Crown Land (Reserves) Act 1978

INCORPORATION OF COMMITTEE OF
MANAGEMENT OF HORSESHOE
LAGOON RESERVE

The Administrator in Council, under section 14A (1) of the *Crown Land (Reserves) Act 1978*, being satisfied that it is in the public interests to declare to be a corporation the Committee of Management appointed under section 14 (2) of the Act of the land described in the schedule hereunder—

(a) declares that the Committee of Management shall be a corporation;

(b) assigns the name "Horseshoe Lagoon Reserve Committee of Management Incorporated" to the corporation; and

under section 14B (3) of the Act, appoints Dick Tivendale to be Chairperson of the corporation.

Schedule

Crown Allotment 15A, Section 21, Township of Wangaratta temporarily reserved as a site for Public Purposes by Order in Council of 3 October 1989—(Rs 4336).

Dated 8 May 1990

Responsible Minister:

S. M. CRABB

Minister for Conservation and Environment

NEIL MORROW

Clerk of the Executive Council

Land Act 1958

UNUSED ROAD CLOSED

The Administrator in Council under section 349 of the *Land Act 1958* and with the consent in writing of the municipality concerned and the adjoining owners closes the following unused road:

G 19 16 May 1990 1559

MUNICIPAL DISTRICT OF THE SHIRE OF
BARRABOOL

BELLBRAE—The road in the Township of Bellbrae, Parish of Jan Juc shown as Crown Allotment 1A, Section 1 on Certified Plan No. 109302 lodged in the Central Plan Office—(L1-3385).

Dated 8 May 1990

Responsible Minister:

S. M. CRABB

Minister for Conservation and Environment

NEIL MORROW

Clerk of the Executive Council

Land Act 1958

UNUSED ROAD CLOSED

The Administrator in Council under section 349 of the *Land Act 1958* and with the consent in writing of the municipality concerned and the adjoining owners closes the following unused road:

MUNICIPAL DISTRICT OF THE SHIRE OF
TALBOT AND CLUNES

CLUNES—The road in the Parish of Clunes, shown as Crown Allotment 9A, Section A1 on Certified Plan No. 109971 lodged in the Central Plan Office—(GL/13317).

Dated 8 May 1990

Responsible Minister:

S. M. CRABB

Minister for Conservation and Environment

NEIL MORROW

Clerk of the Executive Council

Pipelines Act 1967

CANCELLATION OF A PERMIT ISSUED
UNDER THE PROVISIONS OF THE
PIPELINES ACT 1967

The Governor in Council under sub-section (c) of section 19 of the *Pipelines Act 1967*, at the request of Ampol Petroleum (Victoria) Pty Ltd, the holder of Permit to Own and Use a Pipeline No. 148, and on the recommendation of the Minister, hereby cancels Permit No. 148, effective from 30 March 1990.

Dated 15 May 1990

Responsible Minister:

DAVID WHITE

Minister for Industry and Economic Planning

NEIL MORROW

Clerk of the Executive Council

Post-Secondary Education Act 1978

AWARDING OF MASTERS DEGREES

The Administrator in Council, under section 38 of the *Post-Secondary Education Act 1978*,

1560 G 19 16 May 1990

confers on the governing body of the institution listed below the power to award the degree specified to the person named.

As required by section 38 of the *Post-Secondary Education Act 1978*, the Victorian Post-Secondary Education Commission has certified that the course of study for the degree specified is comparable in standard to that which leads to the award of a degree at a university.

<i>Institution</i>	<i>Degree</i>	<i>Person to whom the Degree is to be Awarded</i>
Royal Melbourne Institute of Technology	Doctor of Philosophy	Robert Alan PATTE

Dated 8 May 1990

Responsible Minister:

J. E. KIRNER

Minister for Education

NEIL MORROW

Clerk of the Executive Council

Children's Court Act 1973

APPOINTMENT OF STIPENDIARY PROBATION OFFICERS

The Administrator in Council, under section 8 (2) of the *Children's Court Act 1973*, appoints the undermentioned persons as Stipendiary Probation Officers for the Children's Courts:

Deborah NILSEN

Lorraine D'AGOSTINO

Ronda JOHNS

Kathy HOPE

Rea WILLIAMS

Rosemary PEAVEY

Marilyn DAWSON

Megan POLLARD

Anita HALLAM

Karen SUTHERLAND

Michael TIZARD

Gwendolyn ELLEMORE

Catherine GILES

Dated 8 May 1990

Responsible Minister:

KAY SETCHES

Minister for Community Services

NEIL MORROW

Clerk of the Executive Council

Victoria Government Gazette

Community Services Act 1970

ESTABLISHMENT OF A CHILDREN'S RECEPTION CENTRE AND A CHILDREN'S HOME

The Administrator in Council under section 27 (a) and section 27 (b) of the *Community Services Act 1970* establishes the following premises to be a Children's Reception Centre and a Children's Home respectively:

Reservoir Medium Term Unit
58 Steane Street, Reservoir 3073.

Dated 8 May 1990

Responsible Minister:

KAY SETCHES

Minister for Community Services

NEIL MORROW

Clerk of the Executive Council

TENDERS

**MINISTRY OF HOUSING AND
CONSTRUCTION—VICTORIA**

Major Works Tenders are invited for the purposes indicated hereunder and must be forwarded in the Ministry's coloured envelope and endorsed "Major Works Tender for _____".

The tender must either be—

lodged by hand in the box marked "Tenders" on First Floor, 2 Treasury Place, Melbourne, received by mail.

received by facsimile machine on (03) 651 1738 and immediately confirmed by mail on the Ministry's Tender Form.

No tender will be considered if received later than 2.00 p.m. on the closing date indicated hereunder for that work, or received by any other means.

Note: Telex and telegram tenders are no longer accepted. Tenders received by a mail delivery after the closing date and time are no longer accepted.

Tender documents are available for pick-up from the Contracts Office, Room 44, Ground Floor, 2 Treasury Place, Melbourne between 8.30 a.m.—12.30 p.m. and 1.30 p.m.—4.00 p.m. (posting will only occur outside 32 km from the G.P.O.) and where indicated at the Provincial Works Office.

Enquiries: Telephone (03) 651 2453/4.

Wednesday, 23 May 1990

SUNBURY—Installation of pumps, pump house and associated works, Caloola Training Centre.

TRARALGON—Upgrade general office, science room and health centre, High School. (W.O. Morwell.)

Wednesday, 30 May 1990

HOLMESGLEN—Supply and installation of a P.A.B.X., College of T.A.F.E.

PORT MELBOURNE—Contract 18, 1989/90: Supply and delivery of modular buildings, at rates, F.O.G., P & S Storeyard, 69 Salmon Street. (W.O. Ballarat and Bendigo.)

Wednesday, 6 June 1990

CANTERBURY—New canteen and classroom refurbishment, Girls' High School.

Wednesday, 13 June 1990

GEE LONG EAST—Cyclic maintenance, internal and external repairs and painting and staff alteration, Primary School. (W.O. Geelong.)

NEWTOWN—Cyclic maintenance, internal and external repairs and painting, including electrical, mechanical and civil, Primary School. (W.O. Geelong.)

BARRY PULLEN

Minister for Housing and Construction

Ministry of Housing and Construction
Melbourne, 7 May 1990

**PRIVATE
ADVERTISEMENTS**

BELLARINE RURAL CITY COUNCIL

Notice of adoption of proposal under section 539c (9) of the *Local Government Act 1958*.

Whereas—

1. The Council at its meeting on 15 November 1989, resolved to approve a proposal for the closure of Grinter Street, Moolap (or part thereof) to through traffic by erection of barriers.

2. The Council served notice of the proposal on the owners and occupiers listed in the proposal and sought and obtained a report on the proposal from the Roads Corporation.

3. The Council has considered all objections received and afforded any person who desired to be heard an opportunity of appearing before it.

Now notice is hereby given that the Council has by Order adopted the proposal with modification and resolved that the Order come into operation on 21 May 1990.

Dated 10 May 1990

9963 P. L. WIGNALL, Municipal Clerk

BELLARINE RURAL CITY COUNCIL

Notice of adoption of proposal under section 539c (9) of the *Local Government Act 1958*.

Whereas—

1. The Council at its meeting on 17 January 1990, resolved to approve a proposal for the closure of Orton Street, Ocean Grove (or part thereof) to through traffic by the erection of barriers.

2. The Council served notice of the proposal on the owners and occupiers listed in the proposal and sought and obtained a report on the proposal from the Roads Corporation.

3. No objections to the proposal were received.

Now notice is hereby given that the Council has by Order adopted the proposal without modification and resolved that the Order come into operation on 21 May 1990.

Dated 10 May 1990

9964 P. L. WIGNALL, Municipal Clerk

Planning and Environment Act 1987

CITY OF CHELSEA**Notice of Amendment to a Planning Scheme**

The City of Chelsea has prepared Amendment No. L2 to the Chelsea Planning Scheme.

The amendment affects land at 305–306 Nepean Highway, Edithvale. That land is zoned Residential "C".

The amendment proposes to change the Planning Scheme by inserting an additional sub-

clause into the Residential "C" Planning Controls to allow Lot 1, 305–306 Nepean Highway, Edithvale to be used as a Glasscutting and Leadlighting Shop.

The amendment can be inspected at the City of Chelsea, Municipal Offices, 1 Chelsea Road, Chelsea 3196; Department of Planning and Urban Growth, 477 Collins Street, Melbourne 3000; Department of Planning and Urban Growth, 33–39 High Street, Cranbourne 3977.

Submissions about the amendment must be sent to the City of Chelsea, P.O. Box 21, Chelsea 3196 by 18 June 1990.

Municipal Offices, 1 Chelsea Road, Chelsea 3196.

MAX BUTLER
Chief Executive Officer

9962

Planning and Environment Act 1987

DANDENONG PLANNING SCHEME

Notice of Amendment

Amendment No. L7

The City of Dandenong has prepared Amendment L7. This amendment comprises changes to the Local Section of the Dandenong Planning Scheme.

The amendment proposes to zone Crown Allotment 6, Section A, Town and Parish of Dandenong, known as 197 Lonsdale Street, Dandenong from Existing Public Purposes 13—State Electricity Commission to District Centre Dandenong Zone (DC4).

The amendment also proposes to zone part Lot 2 of Plan of Subdivision No. 7778 Parish of Dandenong, County of Bourke known as 42–52 Kirkham Road West from existing Public Purposes 13—State Electricity Commission to Reserved Light Industrial Zone (IN13).

The copy of the amendment can be inspected free of charge during office hours at the City of Dandenong, Municipal Offices, 39 Clow Street, Dandenong; Department of Planning and Urban Growth, Ground Floor, The Olderfleet Buildings, 477 Collins Street, Melbourne, Department of Planning and Urban Growth, Southern and Westernport Regional Office, First Floor, 33–39 High Street, Cranbourne.

Submissions about the amendment must be sent to the City of Dandenong, P. O. Box 333, Dandenong 3175 by Monday, 18 June 1990.

11 May 1990

J. S. WOOD
9949 Manager, Planning and Development

Victoria Government Gazette

NOTICE OF ACQUISITION

Compulsory Acquisition of Interest in Land

The City of Footscray declares that by this notice, it acquires the following interest in the land described as 15 Droop Street, Footscray and more particularly described in Certificate of Title Volume 8470 and Folio 513.

Interest Acquired

The freehold interest of *Maria Worth*.

Published with the Authority of the City of Footscray 9936

Planning and Environment Act 1987

CITY OF HEIDELBERG

Notice of Amendment to a Planning Scheme
Heidelberg Planning Scheme

Amendment No. L11

The City of Heidelberg has prepared Amendment L11 to the Heidelberg Planning Scheme.

The amendment affects land at 92 Burgundy Street, Heidelberg, situated on the north-east corner of Cape and Burgundy Streets, occupied by the Sir Henry Barkly Hotel.

The amendment proposes to change the Planning Scheme by rezoning the land from Light Industrial zone to Heidelberg Secondary Commercial zone.

The amendment can be inspected at the offices of City of Heidelberg, Civic Centre, Upper Heidelberg Road, Ivanhoe; The Department of Planning and Urban Growth, Ground Floor, The Olderfleet Buildings, 477 Collins Street, Melbourne.

Submissions about the amendment must be sent to Chief Executive Officer, City of Heidelberg by 25 June 1990.

9976 **G. BRENNAN**
Chief Executive Officer

Planning and Environment Act 1987

CITY OF HEIDELBERG

Notice of Amendment to a Planning Scheme
Heidelberg Planning Scheme

Amendment No. L13

The City of Heidelberg has prepared Amendment L13 to the Heidelberg Planning Scheme.

The amendment proposes to delete a proposed Secondary Road and Road Widening Reserve located generally along Norman Street and Sherwood Road, Ivanhoe between Upper Heidelberg Road and Studley Rd, Ivanhoe.

The amendment proposes to change the Planning Scheme by rezoning the affected land to Restricted Business zone and Residential "C" zone.

G 19 16 May 1990 1563

The amendment can be inspected at the offices of The City of Heidelberg, City of Heidelberg Civic Centre, Upper Heidelberg Road, Ivanhoe; the Department of Planning and Urban Growth, Ground Floor, The Olderfleet Buildings, 477 Collins Street, Melbourne.

Submissions about the amendment must be sent to Chief Executive Officer, City of Heidelberg by 25 June 1990.

9977 **G. BRENNAN,**
Chief Executive Officer

CITY OF HORSHAM

Notice of an Amendment to a Planning Scheme

The City of Horsham has prepared Amendment L22 to the Horsham Planning Scheme.

(a) The amendment affects the height of two storey residential dwellings.

The amendment proposes to change the Ordinance by inserting a new sub-clause 21 (1) which applies to the height of dwellings in Residential A and B zones.

The amendment can be inspected at Horsham City Council Offices, Roberts Avenue, Horsham; Ministry for Planning and Environment, cnr Mair and Doveton Streets, Ballarat; and Ministry for Planning and Environment, The Olderfleet Buildings, 477 Collins Street, Melbourne.

Submissions relations to this amendment must be sent to Horsham City Council, P.O. Box 511, Horsham 3400 by June 18 1990.

9975 **L. S. CAMPBELL**
City Engineer

CITY OF KEW

Local Law No. 5.2.21

Fires, Open Air Burning and Incinerator Control

Notice is hereby given that the Council of the City of Kew is proposing to make a Local Law pursuant to the provisions of the *Local Government Act 1989*.

The purpose of the Local Law is to prohibit incinerator use, open air burning and to regulate the use of solid fuel stoves, open fireplaces and barbecues and to repeal section 5 of Part II of By-Law No. 115.

A copy of the proposed Local Law can be obtained from the Municipal Offices, Charles Street, Kew, during business hours.

Any person affected by the proposed Local Law may make a submission relating to the proposed Local Law pursuant to section 223 of the *Local Government Act 1989*, within fourteen (14) days of this notice.

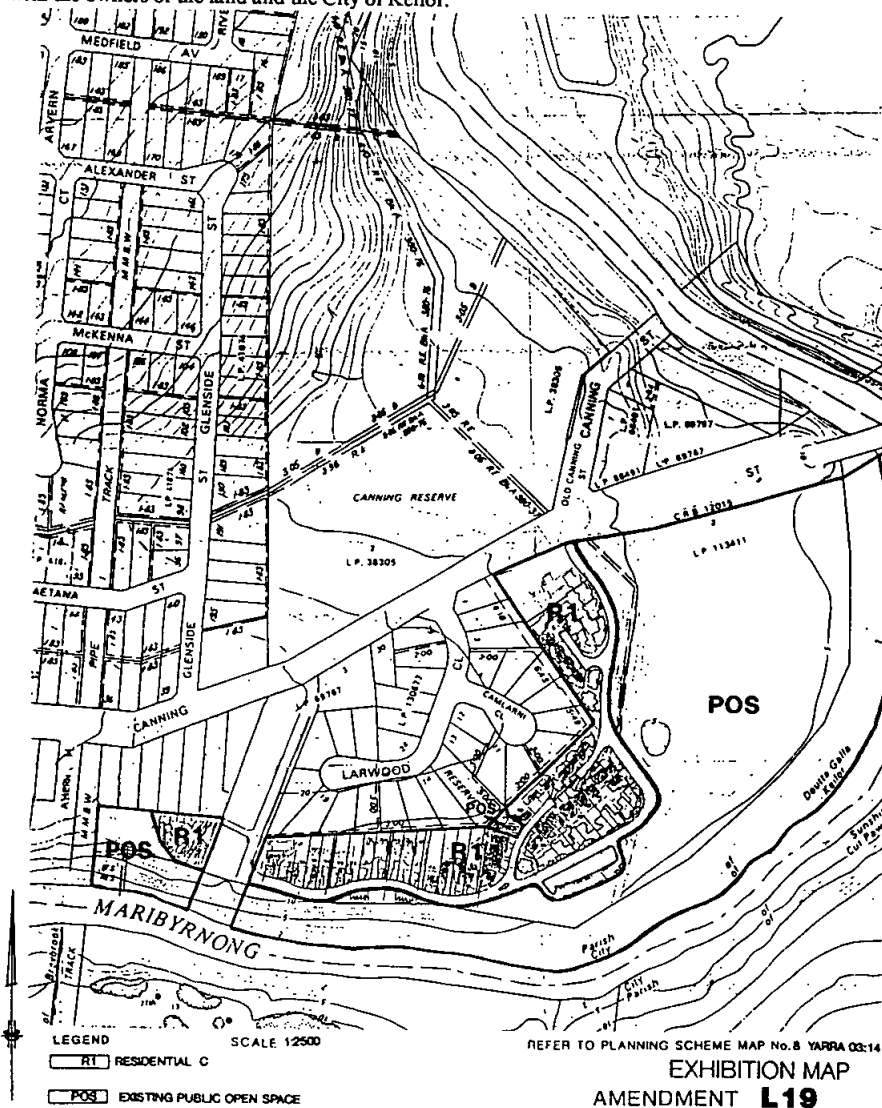
9973 **MALCOLM HUTCHINSON**
Chief Executive Officer and Town Clerk

Planning and Environment Act 1987

NOTICE OF AMENDMENT TO A PLANNING SCHEME

The City of Keilor has prepared Amendment No. L19 to the Keilor Planning Scheme. The amendment affects land known as Lot 2, LP113411 Canning Street, Avondale Heights.

The land is currently part Proposed Public Open Space and part Reserved Living. The amendment includes approximately half the land in an Existing Public Open Space Reservation and approximately half in a Residential "C" zone. It only allows development and use of the land in accordance with the Development Plan exhibited as part of the amendment and a legal agreement to be entered into with the owners of the land and the City of Keilor.



The amendment can be inspected at City of Keilor Municipal Offices, Macedon Street, Keilor 3036, and/or Department of Planning and Urban Growth (Plan Inspection Section), Ground Floor, The Olderfleet Buildings, 477 Collins Street, Melbourne during office hours.

Submissions about the amendment must be sent to City of Keilor Municipal Offices, Macedon Street, Keilor 3036 by 18 June 1990.

9966

DON MILLER, City Planner

CITY OF MILDURA

Consumption of Alcohol Local Law

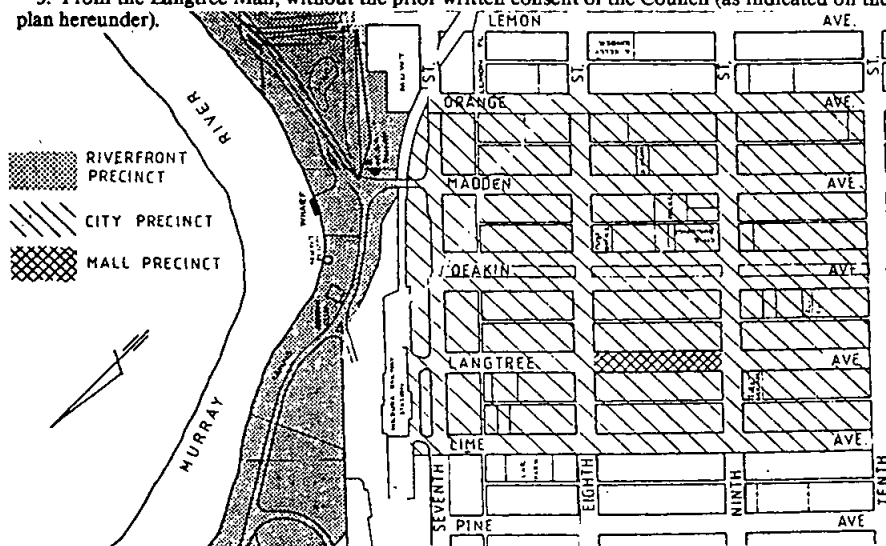
At its meeting held on 3 May 1990 the Council of the City of Mildura resolved to make a Local Law pursuant to the provisions of Part 5 of the Local Government Act 1989 protecting the amenity of the municipal district through restrictions in the consumption of alcohol in various public places.

The purpose of the Local Law is to—

- (a) provide for the peace, order and good government of the Municipal District of the City of Mildura; and
- (b) provide for the administration of Council powers and functions; and
- (c) protect and conserve the environment within the Municipal District of the City of Mildura by restricting the places where and the times when alcohol may be consumed; and
- (d) prohibit, regulate and control the consumption of alcohol in places so that no detriment is caused to the amenity of the neighbourhood, nor nuisance to a person or their property; and
- (e) to enable people to use places without their quiet enjoyment being interfered with by others.

Effective 1 June 1990, no person may consume any liquor or have in their possession or under their control any liquor other than liquor in a sealed container in the following public places:

1. In the open public places bounded by Tenth Street to Seventh Street, Deakin Avenue centre plantation, Lime Avenue to Orange Avenue, Sevent Street Park, Langtree Avenue to Eighth Street Mall, Langtree Avenue, Ninth Street to Tenth Street;
2. From the Riverfront area, Rowing Club lawns, Ornamental Lakes Park and Jaycee Park between the hours of 10.00 p.m. and 10.00 a.m.;
3. From the Langtree Mall; without the prior written consent of the Council (as indicated on the plan hereunder).



A copy of the Consumption of Alcohol Local Law can be inspected at the Civic Buildings, 76-84 Deakin Avenue, Mildura during office hours.

9972

D. B. GOFF, Town Clerk

1566 G 19 16 May 1990

Planning and Environment Act 1987
NOTICE OF AMENDMENT TO A
PLANNING SCHEME

The City of Maryborough has prepared Amendment L7 to the Maryborough Planning Scheme.

The amendment affects the whole municipality and proposes to alter existing planning controls governing all forms of mining and introduce new clauses and provisions to the Local Section of the Planning Scheme.

The amendment can be inspected at the City of Maryborough, Municipal Offices, Neill Street, Maryborough 3465; Department of Planning and Urban Growth, 261 Hargreaves Street, Bendigo 3550, Department of Planning and Urban Growth, The Olderfleet Buildings, 477 Collins Street, Melbourne; Loddon Campaspe Regional Planning Authority, 261 Hargreaves Street, Bendigo 3550.

Submissions about the amendment must be sent to City of Maryborough, PO Box 194, Maryborough, Victoria 3465 by 8 June 1990.

PETER R. MARSHALL
City Engineer
9948

Planning and Environment Act 1987
NOTICE OF AMENDMENT TO A
PLANNING SCHEME

The City of Shepparton has prepared Amendment No. L29 to the Shepparton City Planning Scheme.

The amendment affects land at 9 Wheeler Street—Part Crown Allotment 73, Section C, Parish of Shepparton; 11 Wheeler Street—Crown Allotment 75, Section C, Parish of Shepparton; 13 Wheeler Street—Lot 1 on LP 68319; 13A Wheeler Street—Lot 2 on LP 68319; 13B Wheeler Street—Lot 3 on LP 68319; 15 Wheeler Street—Crown Allotment 76, Section C, Parish of Shepparton.

The amendment proposes to change the Planning Scheme by rezoning the above land from Industrial "C" (Offensive Industry) to Industrial "B" (General Industry).

The amendment can be inspected at the offices of the City of Shepparton, Municipal Offices, 90 Welsford Street, Shepparton, 3630; Department of Planning and Urban Growth, 477 Collins Street, Melbourne, 3000.

Submissions about the amendment must be sent to the City of Shepparton, P.O. Box 989, Shepparton, by 15 June 1990.

Dated 9 May 1990

9944

I. L. GILBERT
City Manager

Victoria Government Gazette,
CITY OF SPRINGVALE
Vesting of Reserve

Notice is hereby given that the Reserve known as Award Court Reserve shown on Lodged Plan 41631 designated as a Reserve for Municipal Purposes be vested in Council in accordance with Council's resolution at its Ordinary Meeting held on 7 May 1990 freed and discharged from any mortgage, charge, lease or sub-lease, pursuant to section 569BA (1) of the *Local Government Act 1958* (as amended).

I. J. TATTERSON
Chief Executive Officer
9967

Planning and Environment Act 1987
NOTICE OF AMENDMENT TO A
PLANNING SCHEME

The City of Springvale has prepared Amendment No. L10 to the Local Section of the Springvale Planning Scheme.

The amendment affects land at Nos 819-831 Princes Highway, Nos 11-31 Springvale Road, Nos 16-24 Webb Avenue, Nos 15-25, Nos 14-30 and part road closure of Stephens Avenue.

The amendment proposes to change the Planning Scheme by—

- (i) rezoning land from Residential "C" to Recreation and Service;
- (ii) introducing a site specific control for office development in the new zone; and
- (iii) introducing additional objectives and guidelines for development in the Recreation and Service zone, generally.

The amendment can be inspected at the City of Springvale Civic Centre, 397 Springvale Road, Springvale; Department of Planning and Urban Growth, 477 Collins Street, Melbourne, and 33 High Street, Cranbourne.

Submissions about the amendment must be sent to the City of Springvale, P.O. Box 109, Springvale, 3171 by 16 June 1990.

Dated 9 May 1990.

I. J. TATTERSON
Chief Executive Officer
9954

CITY OF WAVERLEY

Local Law No. 1—Meeting Procedures and use of Common Seal

Notice is hereby given that the Council of the City of Waverley, at its meeting held on Tuesday, 1 May 1990, made Local Law No. 1 to be operative from 2 May 1990, pursuant to the provisions of the *Local Government Act 1989*.

The purpose of the Local Law is to regulate the proceedings at meetings of Council and Special Committees and the Use of the Common Seal and to revoke By-law No. 112.

Victoria Government Gazette

A copy of the proposed Local Law is available for inspection or purchase at the Civic Centre, 293 Springvale Road, Glen Waverley, during business hours.

9951

IAN WILSON
Chief Executive

TOWN OF KYABRAM
Making of Local Laws

Notice is hereby given that the Council of the Town of Kyabram, at its ordinary meeting on 8 May 1990 made the following Local Laws effective for the period 11 May 1990 to 30 June 1999:

Local Law No. 1—to provide for the use of the common seal of the Council pursuant to section 5 of the *Local Government Act 1989*.

Local Law No. 2—to provide for laws governing the conduct of meetings of the Council and its Committee pursuant to section 91 of the *Local Government Act 1989*.

Copies of the Local Laws may be viewed at or purchased from the Municipal Offices, Lake Road, Kyabram during office hours.

JOHN P. COSTELLO
Chief Executive Officer

9946

SHIRE OF AVON

Relocation of Municipal Pound

Notice is hereby given that at the Ordinary Meeting of Council held on 7 May 1990, the Council formally resolved, pursuant to section 4 (3) of the *Pound Act 1958*, to revoke the appointment of Crown Allotment 36A, Section 48, Princes Highway, Stratford as the Municipal Pound and correspondingly appoint Part Crown Allotment 30, Section 8, Sandhill Road, Stratford as the official Municipal Pound, effective from 14 May 1990.

G. W. BRAYSHAW
Shire Secretary

9939

SHIRE OF AVON

Local Laws

Notice is hereby given that the Council of the Shire of Avon resolved at its Ordinary Meeting held on 7 May 1990 to make and pass the following Local Laws:

- (a) Local Law No. 1/1990—Regulating the proceedings at meetings of the Council and its Committees and revoking By-Law No. 39, excepting sections 52 (a) and (b) thereof;
- (b) Local Law No. 2/1990—Regulating the use of the Common Seal and prohibiting the unauthorised use thereof and revoking section 52 (a) and (b) of By-Law No. 39.

G 19 16 May 1990 1567

Copies of the Local Laws are available for inspection during normal office hours, at the Municipal Offices, Tyers Street, Stratford. Copies of the Local Laws can be obtained upon the payment of the prescribed fee of 50 cents per page.

9941

G. W. BRAYSHAW
Shire Secretary

SHIRE OF BASS

Making of Local Laws

Local Law No. 1 (Common Seal)

Local Law No. 2 (Meetings Procedure)

Notice is hereby given that it is the intention of the Council of the Shire of Bass to make Local Laws Nos. 1 and 2 for the purposes stated hereunder.

Purposes and General Purport

Local Law No. 1—to regulate the use of the Common Seal of the Council of the Shire of Bass.

Local Law No. 2—to regulate the proceedings of Council Meetings, Committee Meetings, and other Meetings conducted by the Shire of Bass.

A copy of the proposed Local Laws can be obtained from the Shire Office, Archies Creek, by interested persons.

Any person affected by the proposed Local Laws may make a submission in accordance with section 223 of the *Local Government Act 1989*, after the publication of this notice. Submissions lodged within 14 days of the date will be considered by Council at its Ordinary Meeting to be held on 4 June 1990, in accordance with the said section 223. Any person who makes a written submission may request that he/she be heard in support of such submission and may appear in person or by a person acting on his/her behalf at the meeting of Council referred to above.

FELICE DE LOSA
Acting Shire Secretary

9971

Planning and Environment Act 1987

BULLA PLANNING SCHEME

Notice of Amendment

The Shire of Bulla has prepared Amendment No. L-31 to the Bulla Planning Scheme.

The amendment affects two parcels of land to the east of Racecourse Road, adjacent to a future 156-lot residential subdivision north of Blind Creek, Sunbury.

It is proposed to rezone the land from Reserved Living to Special Use No. 1 zone as the land is not suitable for residential development.

One parcel is 7975 m² in area and the second parcel is 3.33 ha in area.

The amendment can be inspected at Shire of Bulla, Macedon Street, Sunbury; Ministry for

1568 G 19 16 May 1990

Planning and Environment, 477 Collins Street, Melbourne.

Submissions about the amendment must be sent to the Shire Secretary, Shire of Bulla, P.O. Box 42, Sunbury 3429 by 19 June 1990.

JOHN W. WATSON
Shire Secretary
9947

Planning and Environment Act 1987
NOTICE OF AMENDMENT

The Shire of Bulla has prepared Amendment No. L39 to the Bulla Planning Scheme. The amendment affects land at Part Lot 16 and Lots 17 and 18, L.P. 5392, Reservoir Road, Sunbury.

The amendment proposes to change the Planning Scheme by rezoning the land to Bulla Negotiated Development zone to allow residential subdivision.

The amendment can be inspected at Shire of Bulla, Macedon Street, Sunbury; Ministry for Planning and Environment, 477 Collins Street, Melbourne.

Submissions about the amendment must be sent to the Shire Secretary, Shire of Bulla, P.O. Box 42, Sunbury 3429 by 18 June 1990.

JOHN W. WATSON
Shire Secretary
9950

SHIRE OF BULLA
Change of Street Name

Notice is hereby given that pursuant to section 535 of the *Local Government Act 1958* the Council on 5 February 1990 resolved that the part of Cemetery Lane, running north/south created on land being part of Section 1, Parish of Bulla Bulla, and shown on the plan hereafter be re-named Uniting Lane.



9937

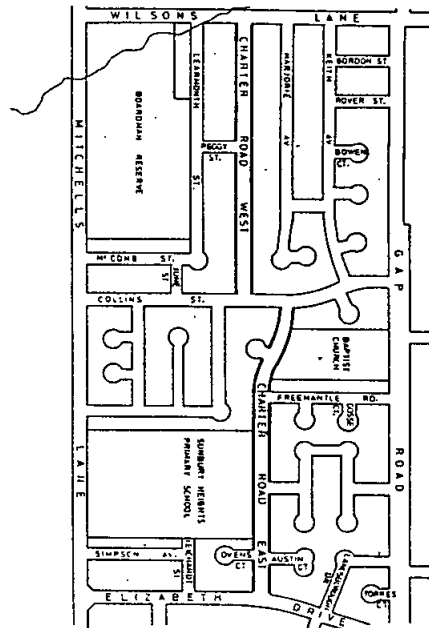
JOHN W. WATSON
Shire Secretary

Victoria Government Gazette

SHIRE OF BULLA
Change of Street Name

Notice is hereby given that pursuant to section 535 of the *Local Government Act 1958* the Council on 5 December 1988 resolved that Charter Road created on LP Nos. 89892; 56238; 209947L; 203956B; 57484 and 128703 be re-named as follows:

- (i) The section between Elizabeth Drive and Collins Street to be re-named Charter Road East; and
- (ii) The section between Collins Street and Wilsons Lane to be re-named Charter Road West.



9938

JOHN W. WATSON
Shire Secretary

Planning and Environment Act 1987
DUNMUNKLE PLANNING SCHEME—
LOCAL SECTION

Notice of Amendment to a Planning Scheme
Amendment No. L6

The Shire of Dunmunkle has prepared Amendment L6 to the Dunmunkle Planning Scheme.

The amendment proposes to change the planning scheme by—

- (a) amending the definition of "Road Transport Depot";

(b) amending ordinance to make "Bus Depot" a consent use in Residential zone;

(c) minor amendment to correct typographical errors.

The amendment proposes the re-zoning of fifteen (15) properties in Minyip, Murtoa and Rupanyup as follows:

Market St. Minyip—from Public Purposes (Police) to Residential.

Market St. Minyip—from Commercial to Residential.

Main St. Minyip—from Public Purposes (Police) to Commercial.

Church St. Minyip—from Public Purposes (Church) to Residential.

Church St. Minyip—from Residential to Public Purposes (Church).

Wimmera St. Minyip—from Residential to Public Purposes (C.F.A.).

Main St. Minyip—from Commercial to Public Purposes (Hall).

Main St. Minyip—from Public Open Space (Creek Margin) to Public Open Space (Public Park).

Wimmera St. Minyip—from Commercial to Residential.

Foundry St. Minyip—from Public Purposes (Hospital) to Public Purposes (Elderly Persons Home).

Stewart St. Rupanyup—from Commercial to Residential.

Walter St. Rupanyup—from Public Purposes (Shire) to Residential.

Wimmera Hwy. Murtoa—from Public Purposes (G.E.B.) to Public Purposes (Shire).

Wimmera Hwy. Murtoa—from Rural to Industrial.

Hatchett St. Murtoa from Public Purposes (D.C.F. and L.) to Residential.

The amendment can be inspected at the Shire Office, 59 Cromie Street, Rupanyup; the Department of Planning and Urban Growth, Cnr. Mair and Doveton Streets, Ballarat and the Department of Planning and Urban Growth, The Olderfleet Buildings, 477 Collins Street, Melbourne.

Submissions about the amendment must be sent to the Shire Secretary, Shire of Dunmunkle, PO Box 98, Rupanyup 3388 by 18 June 1990.

9921 E. N. WIDDICOMBE
Shire Secretary

SHIRE OF GRENVILLE
Local Law

Notice is hereby given that the Shire of Grenville proposes to make a Local Law under

the Local Government Act 1989 for the following purpose:

Regulating the proceedings for the Election of the Shire President and Deputy Shire President.

Any person affected by the Local Law may make a submission under section 223 of the Local Government Act 1989. Any submission must be in writing and delivered to the undersigned within fourteen days of this advertisement.

A copy of the Local Law may be inspected at the Shire Office, Sussex Street, Linton.

9969 R. L. NICHOLLS
Shire Secretary

Planning and Environment Act 1987
NOTICE OF AMENDMENT TO A
PLANNING SCHEME

The Shire of Hastings has prepared Amendment L35 to the Hastings Planning Scheme.

The amendment is comprised of the following items:

Item 1: This affects land at the north-east corner of Blacks Camp Road and Graf Road, Somerville (Lot 2, L.P. 125715). The amendment proposes to change the Planning Scheme by rezoning the land to Public Purposes—Existing (Primary School and Secondary School).

Item 2: This affects land on Wiltshire Drive, Somerville (Lot 1, L.P. 208775). The amendment proposes to change the Planning Scheme by rezoning the land to Medium Density 2.

Item 3: This affects land on Blacks Camp Road, Somerville (Lot 22, L.P. 140797). The amendment proposes to change the Planning Scheme by rezoning the land to Public Purposes—Existing (Municipal Purposes).

The amendment can be inspected at the Shire Offices, Marine Parade, Hastings; the Ministry for Planning and Environment, 33-39 High Street, Cranbourne and the Ministry for Planning and Environment, The Olderfleet Buildings, 477 Collins Street, Melbourne.

Submissions about the amendment must be sent to the Manager—Planning and Development, Shire of Hastings, P.O. Box 55, Hastings, 3915 by 18 June 1990.

W. R. FEATHERSTON
Chief Executive Officer
9945

SHIRE OF NARRACAN
Proposal to make a Local Law
Common Seal, Election of President and
Meeting Procedures

Notice is hereby given that the Council of the Shire of Narracan intends, at a meeting to be

1570 G 19 16 May 1990

held on Monday, 18 June 1990, to make a Local Law titled "Local Law No. 1—The Common Seal, Election of President and Meeting Procedures" pursuant to Section 111 of the *Local Government Act 1989*.

The purpose of the proposed Local Law No. 1 is to regulate—

- (a) the use of the Common Seal;
- (b) the proceedings for the election of the President and Deputy President;
- (c) proceedings at meetings of the Council and its Committees;
- (d) to repeal By-Law No. 53 (Meetings Procedure By-Law) of the municipality.

A copy of the proposed Local Law can be obtained from the Municipal Offices, Princes Highway, Trafalgar during office hours.

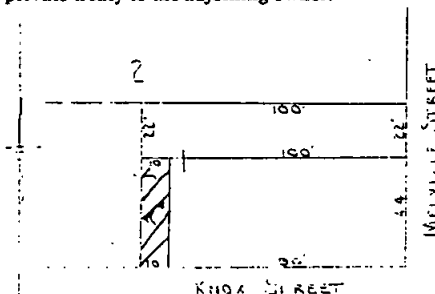
Any person affected by the proposed Local Law may make a submission relating to the proposed Local Law under section 223 of the *Local Government Act 1989*. Any submission must be in writing and delivered to the undersigned within fourteen (14) days of this advertisement.

D. E. STEVENS

9959 Director Management/Shire Secretary

SHIRE OF NUMURKAH
Road Discontinuance and Sale

Pursuant to section 528 (2) of the *Local Government Act 1958*, the Council of the Shire of Numurkah at its ordinary meeting on 19 April 1990, resolved that the road shown hatched on the plan below, be discontinued and sold by private treaty to the adjoining owner.



9997

L. G. MITCHELL
Shire Secretary

SHIRE OF NEWHAM AND WOODEND
Road Discontinuance

Notice is given pursuant to section 528 (2) of the *Local Government Act 1958* that the Council of the Shire of Newham and Woodend, after consultation with Public Authorities, advertising of its intention, and notification to the registered proprietors of the land and the owners and

Victoria Government Gazette

occupiers of any land abutting the streets, resolved at a meeting held on Tuesday, 24 April 1990 as follows:

- (a) That the roads shown on Plan of Subdivision LP 10970 and shown by hatching below shall be discontinued upon publication of this resolution in the *Government Gazette*:

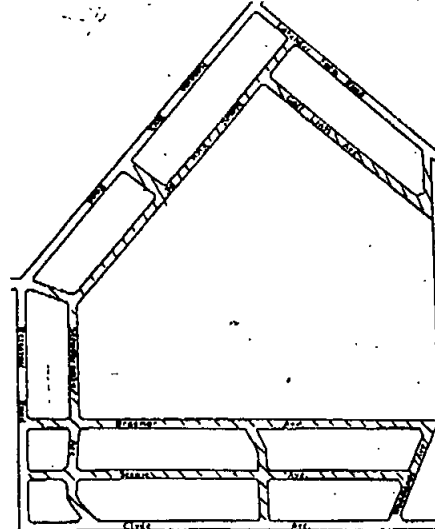
Golf Links Avenue
Mount View Road
Monrose Avenue
Braemar Avenue
Fiskcom Avenue
Woodlands Avenue
Clyde Avenue
Scenic Avenue
Stradbroke Avenue
Pildin Avenue
Fisher Avenue;

- (b) That notwithstanding such discontinuance:

1. Telecom Australia shall continue to have and possess the same right, title, power, authority or interest in relation to the land in—

Mount View Road
Monrose Avenue
Pildin Avenue
Fisher Avenue—

as it possessed prior to such discontinuance with respect to or in connection with any cables, laid in or over such land for the purpose of telecommunications;



2. The Woodend Water Board shall continue to have and possess the same right, title, power, authority or interest in relation to the land in part of Woodlands Avenue near its intersection with Clyde Avenue with respect to or in connection with any pipes or mains, laid in, on or over such land for the purpose of water supply;

- (c) That subject to such rights, title, power, authority or interest, the land in the said roads shall vest in the Shire of Newham and Woodend to be retained by it until sold by treaty to abutting land owners.

Dated 10 May 1990

9955

DAN DREW
Shire Secretary

SHIRE OF OXLEY

Local Law No. 1

Notice is hereby given that the Council of the Shire of Oxley at a meeting held on Wednesday, 2 May 1990, made Local Law No. 1 in accordance with the provisions of the *Local Government Act* 1989.

The purpose of this Local Law is to:

- (a) Regulate the use of the Common Seal;
(b) Regulate the proceedings of the election of the Shire President;
(c) Regulate proceedings at meetings.

Copies of this Local Law are available for inspection and purchase at the Shire Offices, 22 Rowan Street, Wangaratta.

DAVID J. MONTGOMERY
Shire Secretary

9881

Land Acquisition and Compensation Act 1986
Planning and Environment Act 1987

NOTICE OF ACQUISITION

Compulsory Acquisition of Interest in Land

The President, Councillors and Ratepayers of the Shire of Pakenham declare that by this notice it acquires an estate in fee simple to the land described hereunder:

Part of Lot 133 (133D) L.P. 5068 being land at 15 First Avenue, Cockatoo, with frontage of 20-12 metres and a depth of 50-29 metres distance 189-60 metres from Bailey Road being part of the land contained in Certificate of Title Volume 3472 Folio 394 registered in the name of Georgina Ethel Matilda Johnston, late of 68 Jolimont Street, Jolimont (circa 1910).

Note that the abovementioned property is located within a Special Study zone which is an area that has been declared under section 172 (1) (c) of the *Planning and Environment Act*.

Published with the authority of the Shire of Pakenham.

RAY CANOBIE
Shire Secretary

9986

SHIRE OF ROMSEY

Local Laws

Notice is hereby given that the Shire of Romsey has prepared new Local Laws.

The purpose of these Local Laws is to—

- (i) provide for the peace order and good government of the municipal district of the Shire of Romsey; and
(ii) provide for those matters which require a local law under the *Local Government Act* 1989 and any other Act; and
(iii) provide for the administration of Council powers and functions; and
(iv) prohibit, regulate and control activities, events, practices or behaviour in places so that no detriment is caused to the amenity of the neighbourhood, nor nuisance to a person nor detrimental effect to a person's property.

Council has resolved to confirm these laws at the Ordinary Meeting of Council to be held on Wednesday, 13 June 1990 at 9.30 a.m. at the Shire Offices.

A copy of the proposed Local Laws is available for inspection at the Shire Offices, Romsey, during normal business hours.

Any person affected by the proposed laws may make a submission relating to the proposed laws as provided by section 223 of the *Local Government Act*. All submissions must be received by Council no later than 4.00 p.m. on 1 June 1990.

B. F. CARNE
Shire Secretary

9956

Planning and Environment Act 1987

NOTICE OF AMENDMENT TO A
PLANNING SCHEME

The Shire of Sherbrooke has prepared Amendment No. L27 to the Sherbrooke Planning Scheme

The amendment affects land at Lots 31, 32, and 33, LP7623, (18) Symons Road, Avonsleigh.

The amendment proposes to change the Planning Scheme by rezoning Lot 31 from Residential (Restructure) to Landscape Living. The effect is to enable construction of a single house on the combined Lots 32 and 33 within a defined building envelope. The continued use of the existing house on Lot 31 will not be affected.

The amendment can be inspected at the Shire of Sherbrooke, Glenfern Road, Upwey; Upper

1572 G 19 16 May 1990

Yarra Valley and Dandenong Ranges Authority, 7-9 John Street, Lilydale; Department of Planning and Urban Growth, Eastern Regional Office, Suite 4, 38-40 Prospect Street, Box Hill, Department of Planning and Urban Growth, 477 Collins Street, Melbourne.

Submissions about the amendment must be sent to the Shire of Sherbrooke, Glenfern Road, Upwey, 3158 by 5.00 p.m., 18 June 1990.

Dated 10 May 1990

BOB SEIFFERT
9957 Chief Executive Officer

SECOND SCHEDULE

Notice of application for a licence to divert water from the Goulburn River at Kialla to allotments 78, 78E and 78G, Parish of Kialla.

I hereby give notice of an application for a licence empowering me to divert water for a term of 15 years to the extent of 25 megalitres per annum at a maximum rate of 1.2 megalitres per day of 24 hours for the irrigation of 4.2 hectares of pasture and to occupy certain Crown lands for diversion works.

Any objection to the granting of this application must be forwarded in writing to reach the Manager Business Services, Rural Water Commission, 33 Casey Street, Tatura 3616 within thirty days from the publication of this notice.

N. STEPHEN, Edgewater Road, Kialla 9999

SECOND SCHEDULE

Notice of application for a licence to divert water from the Lake Mokoan Reservoir at Lake Mokoan Rd, RMB 2942, Benalla to allotments Part C/A 71 and 71A, Lot 2, Section P/S 118667, Parish of Mokoan.

I hereby give notice of an application for a licence empowering me to divert water for a term of fifteen years to the extent of twenty megalitres per annum at a maximum rate of .04 megalitres per day of 24 hours for the irrigation of crops (approximately 2.5 hectares) and to occupy certain Crown lands for diversion works.

Any objection to the granting of this application must be forwarded in writing to reach the Manager Business Services, Rural Water Commission, 33 Casey Street, Tatura 3616 before 13 April 1990, being thirty days from the publication of this notice.

BRUCE CLARKE, RMB 2942, Benalla 3672
9985

GEELONG AND DISTRICT WATER BOARD

Pursuant to section 60 of the *Geelong Waterworks and Sewerage Act 1958* (No. 6263) the Board has prepared plans to indicate the particulars of sewers and undergrounds works,

Victoria Government Gazette

the construction of which the Board intends to begin at a date not less than one month after publication of the notices, in or adjacent to the following localities within the Drainage Area:

Brocka Avenue, Roslyn Road, Belmont, City of South Barwon

Crayfish Court, Roditis Drive, Ocean Grove, Shire of Bellarine

Wandana Drive, Wandana Heights, Shire of Barrabool

Notice is hereby given that the plans indicated are open for public inspection at the Board's Offices, 61-67 Ryrie Street, Geelong between the hours of 8.10 a.m. and 5.00 p.m. from Monday to Friday (public holidays excepted) by the owners or occupiers of land or premises within the Drainage Area.

9968 R. A. JORDAN, Secretary

STAWELL WATER BOARD

Notice of Commencement of Construction of Sewerage Works

Pursuant to section 119 (2) of the *Sewerage Districts Act 1958* notice is hereby given of the intention to construct sewers for properties situated in the following areas, at least 30 days after the date of this notice:

Moonlight Street—Crown Allotments 7, 8, 9, 24c, 25 and 26, Section 95 Parish of Stawell—

and more particularly as shown on the plans which are open for inspection at the office of the Stawell Water Board between the hours of 8.30 a.m. and 5.15 p.m. Monday to Friday inclusive.

9922 N. R. ILLIG
Secretary

SECOND SCHEDULE

Notice of application for a licence to divert water from the Goulburn River at St Geridains to Allotments 2A, 2, 3, 10, 11 and Part 12, Section E, Parish of Undera.

I hereby give notice of an application for a licence empowering me to divert water for a term of 15 years to the extent of 250 megalitres per annum at a maximum rate of 10 megalitres per day of 24 hours for the irrigation of 41.7 hectares of pasture sub-clover and to occupy certain Crown lands for diversion works.

Any objection to the granting of this application must be forwarded in writing to reach the Manager Business Services, Rural Water Commission, 33 Casey Street, Tatura within thirty days from the publication of this notice.

GREGORY LAWRENCE NELSON,
Rathbone Rd, Undera 9965

ACT 391—FIRST SCHEDULE

I, Alexander Robert Gillespie, head or authorised representative of the denomination known as The Uniting Church in Australia Property Trust (Victoria) with the consent of The Uniting Church in Australia Property Trust (Victoria) trustees of the land described in the subjoined statement of trust, and of Robert Bruce Mitchell, being the person entitled to minister in or occupy a building or buildings upon the said land, hereby apply to the Governor of the State of Victoria for leave to dispose of the said land by the means and for the purposes mentioned in the said statement of trusts, and I hereby certify that the said land was temporarily reserved by Order in Council on 29 October 1866 less portion excised by Order in Council on 20 February 1979, for the purpose of the Presbyterian Church.

That the only trustees of the said land resident in the State of Victoria are The Uniting Church in Australia Property Trust (Victoria).

That the only buildings upon the said land are a Church, a Manse and a Sunday School and that the only persons entitled to minister in or accompany the same are the above-named Robert Bruce Mitchell.

A. R. GILLESPIE

The common seal of The Uniting Church in Australia Property Trust (Victoria) was hereto affixed in accordance with a resolution passed at a meeting of the members of the Trust in the presence of—

D. L. ROWE, Member of the Trust
A. R. GILLESPIE, Member of the Trust
R. B. MITCHELL

STATEMENT OF TRUSTS

Description of Land—Site for Presbyterian Church purposes at Meredith, temporarily reserved by Order in Council of 29 October 1866 less portion excised by Order in Council of 20 February 1979.

6682 square metres, Township of Meredith, Parish of Meredith, County of Grant, being Crown Allotment 2A, Section 17.

Commencing at the north-eastern angle of Allotment 4, Section 17; bounded thence by that allotment bearing 275 degrees 37 minutes 70-29 metres; by Allotment 1A, Section 17 bearing 5 degrees 35 minutes 100-13 metres; by Wilson Street bearing 95 degrees 31 minutes 63-11 metres and thence by the Midland Highway bearing 181 degrees 29 minutes 100-50 metres to the point of commencement.

Names of Trustees—The Uniting Church in Australia Property Trust (Victoria).

Powers of Disposition—Such powers of disposition including the power to mortgage, sell, lease, exchange and transfer lands vested in The Uniting Church in Australia Property Trust (Victoria) as are given to the said Trust by *The Uniting Church in Australia Act 1977* (Vic.).

Purposes to which Proceeds of Disposition are to be Applied—The proceeds of any sale of real estate shall be applied so far as the proceeds will extend in the following order:

- (a) In the discharge of any encumbrances and liabilities whether personal or otherwise lawfully created or contracted in the due execution of the trusts of the Regulations of the Uniting Church in Australia or such of them or such part thereof respectively as it may be found necessary or expedient so to discharge;
- (b) In the fulfilment of the conditions (if any) imposed by the Synod when consenting to such sale;
- (c) Towards any one or more of the objects hereinafter mentioned—
 - (i) promoting the mission of the Church;
 - (ii) assisting or increasing the funds of any other committee or instrumentality of the Church;
 - (iii) erecting a new church building, church hall, residence or other building on any site vested in the Church;
 - (iv) carrying out improvements and enlargements to such existing buildings;
 - (v) purchasing land as a site for a church building, church hall, residence or other building to be under the control of the committee of Parish Council concerned or any other instrumentality of the Church;
 - (vi) contributing to the funds, objects or charities under the control or direction of the Presbytery, Synod or the Assembly;
 - (vii) such other purposes as the Synod may approve.

9940

Livery and Agistment Act 1958

NOTICE PURSUANT TO SECTION 8 (3)

To Alan Long, Kingsbury; Ecka Youman, Reservoir; Steve Emery, Collingwood; Donna Kelberg, Heidelberg.

Take notice that it is the intention that livestock owned and agisted at Midway Park, South Morang may be sold by way of Public Auction pursuant to section 8 (3) of the Livery

1574 G 19 16 May 1990

and Agistment Act without further notice to you, unless accounts owing by you in relation to that agistment are paid within 14 days.

Dated 10 May 1990

9935

R. THOMPSON

Notice is hereby given that the partnership heretofore subsisting between Alan Wesley Smith of 136 Patton Street, Sale and Robert Broughton Leslie and Joanne Riona Leslie, both of 133 MacArthur Street, Sale and carrying on business as the proprietors of Sale Pizza House—Pizza Parlour and Restaurant at 251 York Street, Sale has been dissolved as and from 4 May 1990. Alan Wesley Smith will continue to conduct the business in his own right under the business name "Sale Pizza House" as and from that date.

WARREN GRAHAM & MURPHY,
solicitors, 119 Main Street, Bairnsdale 9929

Notice is hereby given that the partnership heretofore subsisting between Pamela Frances Major of 34 Gareth Avenue, Beaumaris and Joan Kaufmann of 3/21 Tarella Road, Chelsea

Victoria Government Gazette

carrying on business as Secretarial Services at 34 Gareth Avenue, Beaumaris under the name "Bayside Office Worx" has been dissolved as from 30 April 1990 so far as concerns the said Joan Kaufmann who retires from the said firm. All debts due to and owing by the said firm will be received and paid by the said Pamela Frances Major who will continue to carry on the business under the name "Bayside Office Worx".

Dated 8 May 1990

9974

PAMELA FRANCES MAJOR
JOAN KAUFMANN

Notification is hereby given that the partnership heretofore subsisting between Jan Hudson of 7 Fiona Court, Eltham in the State of Victoria and Marie Land of 12 Lillian Parade, Eltham carrying on business at Shop 7, The Eltham Mall, Eltham under the business name and style "Fabulous Fingertips" has been dissolved as from 1 July 1989 and the business shall continue to be conducted by Jan Hudson.

9961

Unclaimed Moneys Act 1962

Register of Unclaimed Moneys held by the—

Name of Owner on Books and Last Known Address	Total	Description of Unclaimed Money	Date
	Amount Due to Owner		when first became Payable
\$			
FORD MOTOR COMPANY OF AUST. LTD.			
Arnott, L J, 22 Kinlock St, Bell Post Hill	103.00	Wages	Jan. 1989
Begic, C, 30 Arunga Ave, Norlane West	483.53	"	"
Adams, C, 40 Stubbs Ave, North Geelong	154.18	"	"
Shaw, A, 3/28 Upper Skene St, Newtown	266.00	"	"
Atkin, D C, 91 Settlement Rd, Belmont	57.01	"	"
Davies, C, Moolap Caravan Park, Moolap	47.35	"	"
Paragallo, L, Lot 19 Queenscliff Rd, Moolap	26.16	"	"
Spiby, A, 7 Eldridge Crt, Belmont	15.17	"	"
Wilson, B, 24 Coolige St, Corio	92.00	"	"
Tran, T T, 42 Tate St, East Geelong	271.00	"	"
Antonac, A, 95 McKillop St, Geelong South	313.75	"	"
McCull, W, Meredith St, Meredith	14.84	"	"
Dusenko, E, 20 Mackay Pl, Mildura	198.16	"	"
Swiader, J, 63 Kansas Ave, Bell Post Hill	21.16	"	"
Bosnjak, L, 10 Kurrumburra Cl, Norlane	20.76	"	"
Dimovski, L, 310 Anakie Rd, Norlane West	20.47	"	"
Mehandzija, J, 15 Curtin St, Bell Park	1243.33	"	"
Tabak, M, 4 Barcelona St, West Norlane	22.18	"	"
Cooper, P, 3 Pelham Crt, Corio	129.66	"	"
Harrison, G, 28 Sanglen Tce, Belmont	260.84	"	"
Wilson, C, 44 Little Myers St, Geelong	72.07	"	"
Danka, L, 183 Anakie Rd, North Geelong	96.06	"	"
Harding, P, 7 Roxby St, Manifold Heights	102.65	"	"
Hedley, W, 146 Fairbairn Dve, Corio	40.28	"	"
Falsaperla, V, 36 Roslyn Rd, Belmont	307.00	"	"
Arandjelovic, J, 52 Darriwell St, Bell Post Hill	37.53	"	"

Unclaimed Moneys Act 1962

Register of Unclaimed Moneys held by the—

Name of Owner on Books and Last Known Address	Total Amount Due to Owner	Description of Unclaimed Money	Date when Amount first became Payable
§			
FORD MOTOR COMPANY OF AUST. LTD—continued			
Hatzigeorgiou, G, 17 Sladen St, North Geelong	111.40	Wages	Jan. 1989
Crawcour, R, 10 Eumeralla St, Corio	264.42	"	"
Dusenko, E, 20 Mackay Pl, Mildura	1087.07	"	"
Stuhne, S, 55 Bruce St, Bell Park	208.00	"	"
Posterino, D, 6 Coleman Ave, Norlane	96.03	"	"
McFadden, S, 20 Minyip Rd, Lara	337.17	"	"
Vogel, T, 13 Libau Ave, Bell Park	324.21	"	"
Timmers, 9 Braemar Crt, Newtown	178.52	"	"
Inturissi, C, 194 Bellerine St, South Geelong	345.08	"	"
Tripodi, R, 17 Percy St, Newtown	387.10	"	"
Visintin, V, 29 Olympic Ave, Norlane	168.19	"	"
Bosnjak, L, 10 Kurrumburra Cl, Norlane	261.96	"	"
Kalic, I, 208 Thompsons Rd, North Geelong	175.71	"	"
Mirabile, F, 35 Hope St, Geelong West	400.46	"	"
Vuckovic, V, 37 Edison St, Bell Post Hill	183.87	"	"
Vasilj, N, 11 Ruhamah Ave, Bell Post Hill	438.31	"	"
Ceoro, J, 150 Weller St, Geelong West	320.36	"	"
Akinci, H, 19 Moyston Crt, Coolaroo	272.38	"	4.7.88
Amantidis, D (estate of), 16 Molesworth St, Coburg	165.62	"	16.1.89
Buday, M, 119/140 Neill St, Carlton	18.69	"	18.7.89
Baytekinler, C, 1 Hothlyn Dve, Craigieburn	154.19	"	26.9.88
Celik, M, 42 Lahinch St, Broadmeadows	275.49	"	12.9.88
Douglas, W, 8/65 Rathmines St, Fairfield	321.94	"	8.2.88
Denkovic, V, 18 Wilson St, Deer Park	26.30	"	2.1.89
El Kurdi, M, 10 Walker St, Newport	57.01	"	12.9.88
El Khoury, M, 34 Huntington Gve, East Coburg	10.80	"	9.1.89
Goro, M, 5 Childers St, Coolaroo	17.93	"	18.7.88
Gaston, R, 32 Ventnor Cres, Coolaroo	71.66	"	5.12.88
Kuran, S, 26 Railway Cres, Broadmeadows	184.46	"	18.7.88
Kyriacou, J, 8 Delta Crt, Thomastown	140.26	"	2.1.89
Le, V, 9/180 Arden St, North Melbourne	202.00	"	10.4.87
Melia, B, 6/24 Fashion Pde, Camberwell	40.27	"	16.4.87
Maccora, J, 1 Norma St, Coburg	27.28	"	25.7.88
Mirkovic, M, 42 Holberry St, Broadmeadows	4401.00	"	2.10.87
McLuckie, J, 24 Chestnut St, Campbellfield	421.16	"	19.12.88
Nurdag, A, 7 Montana Crt, Corio	59.15	"	1.2.88
Nguyen, T, 5/37 Bignell St, Flemington	126.42	"	25.4.88
Nackovski, D, 17 Sherwood Dve, Thomastown	18.03	"	31.10.88
Orr, A, 50 Baranbale Way, Lavington	169.52	"	5.12.88
Pham, T, 84 Dimboola Rd, Broadmeadows	70.37	"	1.2.88
Prenekumar, R, 5/249 Victoria St, Brunswick	55.22	"	1.8.88
Patiolo, F, 7 Marlo Crt, Broadmeadows	73.74	"	"
Petrovski, B, 3 Lipscomb Crt, Reservoir	53.74	"	5.12.88
Raif, M, 11 Taradale Crt, Meadow Heights	231.47	"	22.2.87
Smith, T, 39 Elliott Ave, Broadmeadows	264.52	"	1.12.87
Sinadinos, T, 30 Robeson St, Preston	18.94	"	31.10.88
Tran, H, 207/229 Hoddle St, Collingwood	153.79	"	1.8.88
Tavsanoglu, S, 13 Smiley Rd, Broadmeadows	49.86	"	10.10.88
Unal, K, 6/20 Boundary Rd, North Melbourne	52.90	"	3.8.87
Younan, I, 11 Midas Crt, Coolaroo	18.47	"	10.10.88
Youkhana, A, 26 Acland St, St Kilda	1534.80	"	4.12.87
Zielski, A, 4/55 Union St, Windsor	241.45	"	22.2.87
Sammur, E, 2/3 Ballata St, Essendon 9450	40.58	"	19.10.87

Unclaimed Moneys Act 1962

Register of Unclaimed Moneys held by the—

<i>Name of Owner on Books and Last Known Address</i>	<i>Total Amount Due to Owner</i>	<i>Description of Unclaimed Money</i>	<i>Date when Amount first became Payable</i>
\$			
S.C.I. STEEL LTD (FORMERLY HUMES LIMITED)			
Chan, Grace, 8 Maughan Pde, North Balwyn	100.00	Dividend	30.3.88
Foster, William, 14 Weal Ave, Wellers Hill, Qld	25.25	"	"
Lynden, Rhoda, 4/526 Toorak Rd, Toorak	88.05	"	"
McCutcheon, Andrew, 4 Wyuna La, Aspendale	100.00	"	"
McKelvie, Pauline, 3 Ward St, Pennington, SA	12.90	"	"
McNaughton, Ivy, 8 Marion St, North Brighton	84.05	"	"
Ponetta, Josephine, Flat 15, 9 Findon Gve, Hawthorn	137.35	"	"
Podbury, Murray, 5 Vanessa Crt, Frankston	196.25	"	"
Shaw, Michael, 27 Koolamon St, Joslin, SA	10.00	"	"
Stephens, Heather, RSD, Tallygaroopna	24.15	"	"
Barlett, Mahendran, Flat 4, 21 Cruickshank Cres, Meadowbank, Auckland, NZ	14.32	"	"
Christall, Frederick, PO Box 120, Te Aroha, NZ	32.09	"	"
Ensor, Marie, 113A Wairere Rd, Gisborne, NZ	80.22	"	"
Light, Cynthia, Mt Holdsworth Rd, Carterton, NZ	12.03	"	"
Millstead, Walter, 16 Arthur St, Onehunga, Auckland, NZ	29.03	"	"
Beaumont, Geoffrey and Patricia, 66B Brent St, Glenorchy, Tas	20.55	"	"
Dawson, Ralph and Alexia, 12 Bowen St, Chadstone	126.55	"	"
Gladstone, Susan, 9 Hibble St, Meadowbank, NSW	10.05	"	"
Livesey, Jenny, South Arm Rd, Bowraville, NSW	17.20	"	"
Meehan, Jack, 18 Cadby St, Middle Brighton	78.10	"	"
Mitchell, Alan, 6 Hood St, Mont Albert	30.80	"	"
Paynter, Rosemary, 325 High St, Kew	23.20	"	"
Scott, LAdrian, Reichardt Rd, Winnellie, NT	20.55	"	"
Shiel, Anna, Unit 51, 14 Main Road, Claremont, Tas	77.95	"	"
Van Der Draai, Bernhard and Mechtilda, 23 Bursaria Cres, Frankston North	10.25	"	"
Van Haren, Johannes, 9 Halyard St, Jamboree Heights, Qld 9958	10.25	"	"
WERE STOCKBROKING LIMITED			
Seger, George (estate of), c/o ANZ Executors & Trustees Co Limited, 94 Queen St, Melbourne	286.00	Cheque	22.11.87
National Nominees Limited, A/c Zurich Kantonal Bank, 271 Collins Street, Melbourne	187.00	"	2.11.87
Comer, John, Flat 8, 180 Riversdale Rd, Hawthorn	366.00	"	19.1.88
Paul Morgan & Company, 360 Collins St, Melbourne	100.00	"	18.3.88
Campbell, Anthony R, 11B Lena St, Tuart Hill, WA	115.00	"	16.6.88
Pont Securities Ltd, 15th Floor, 56 Pitt St, Sydney, NSW	420.00	"	30.6.88
Perseus Pty Ltd, c/o Palmer & Partners, 10th Floor, 499 St Kilda Rd, Melbourne	310.51	"	24.9.87
Johnson & Wedell, 3rd Floor, 34 Hunter St, Sydney, NSW	25.00	"	21.9.87
Rivkin James Capel Limited, 5th Floor, 20 Bond St, Sydney, NSW	25.00	"	20.10.87
Marshall, Peter J, 12 Irvine Cres, West Brunswick	39.70	"	1.10.87
ANZ Nominees Limited, A/c Fidelity Management Resources, 35 Elizabeth St, Melbourne	55.00	"	9.9.87
National Nominees Limited, 271 Collins St, Melbourne	296.23	"	27.3.87
Wilson & Co., GPO Box 669, Brisbane, Qld	25.00	"	17.12.87
Chen, Chen H, 189/140 Brunswick St, Fitzroy	211.65	"	7.12.87
9452			

Unclaimed Moneys Act 1962

Register of Unclaimed Moneys held by the—

Name of Owner on Books and Last Known Address	Total Amount Due to Owner	Description of Unclaimed Money	Date when Amount first became Payable
\$			
CHISHOLM INSTITUTE OF TECHNOLOGY			
Dionysoupolos, H J	60.54	Salary	16.1.88
Franic, D M	162.48	"	12.3.88
Thomas, J L	585.40	"	26.3.88
Barker, J L	30.00	"	21.5.88
Thomas, P A	37.23	"	30.7.88
Neuhauser, G A	60.00	"	13.8.88
Kalkman, P N	95.35	"	"
Nestor, P	29.10	"	10.9.88
Douglas, G	201.60	"	24.9.88
Jones, N	24.50	No Details	18.4.89
State Bank	263.51	" "	6.4.89

9470

Notice is hereby given pursuant to section 411 of the Companies (Victoria) Code 1981 that a General Meeting of members of Annkerr Pty. Limited (in Voluntary Liquidation) will be held on Tuesday, 10 July 1990 at 11.00 a.m. at the office of the liquidator, John Cecil Page, Suite 1, 6th Floor, 155 Castlereagh Street, Sydney, N.S.W. for the purpose of the liquidator laying before the meeting the account made up by the liquidator showing how the winding up has been conducted and the property of the company has been disposed of and of giving any explanation of the account.

Dated 26 April 1990

9952

J. C. PAGE
Liquidator

Creditors, next of kin and others having claims in respect of the estate of Margaret Mary Josephine Rasmussen (nee Maher), late of 2/19 Governor Road, Mordialloc in the State of Victoria, married woman, deceased who died on 29 September 1989, are required to send particulars of their claims to the executor care of the undermentioned solicitors by 23 July 1990, after which date the executor will distribute the assets having regard only to the claims for which notice has been received.

**BORCHARD & MOORE, solicitors, 44
Douglas Street, Noble Park 9924**

Creditors, next of kin and others having claims in respect of the estate of George William Edwards, late of 6 Alfred Street, Noble Park in the State of Victoria, storeman, deceased, who died on 6 February 1990, are required to send particulars of their claims to the executors care

of the undermentioned solicitors by 23 July 1990, after which date the executors will distribute the assets having regard only to the claims for which notice has been received.

**BORCHARD & MOORE, solicitors, 44
Douglas Street, Noble Park 9925**

Creditors, next of kin and others having claims in respect of the estate of Robert James Williams, late of 30 Thomas Street, Noble Park, in the State of Victoria, retired, deceased, who died on 9 November 1989, are required to send particulars of their claims to the executor care of the undermentioned solicitors by 23 July 1990, after which date the executor will distribute the assets having regard only to the claims for which notice has been received.

**BORCHARD & MOORE, solicitors, 44
Douglas Street, Noble Park 9926**

Creditors, next of kin and others having claims in respect of the estate of Emily Louisa Mary Rasmussen late of Acacia Lodge, Tarcoola Village, Shepparton in the State of Victoria, widow, deceased who died on 28 September 1989 are required to send particulars of their claims to the executors care of the undermentioned solicitors by 23 July 1990 after which date the executors will distribute the assets having regard only to the claims for which notice has been received.

**BORCHARD & MOORE, solicitors, 44
Douglas Street, Noble Park 9927**

Creditors, next of kin and others having claims in respect of the estate of Andrew David Shigrow, late of 6 Ardgowder Road, Noble Park, in the State of Victoria, plasterer, deceased who died

1578 G 19 16 May 1990

on 5 January 1990 as required to send particulars of their claims to the executor care of the undermentioned solicitors by 23 July 1990 after which date the executor will distribute the assets having regard only to the claims for which notice has been received.

BORCHARD & MOORE, solicitors, 44 Douglas Street, Noble Park 9928

Creditors, next of kin and others having claims in respect of the estate of Michael James Carroll, late of 44 Pine Leigh Road, Seven Hills in the State of New South Wales, butcher, deceased, who died on 6 February 1990 are required by the executor of his will Mark Francis Carroll of 44 Pine Leigh Road, Seven Hills in the said State, student to send particulars of him care of the undermentioned solicitors by 11 July 1990 after which date the executor may convey or distribute the assets having regard only to the claims of which he then has notice.

ANDERSON RICE, solicitors, 51 Queen Street, Melbourne 9930

Creditors, next of kin or others having claims in respect of the estate of Nancy Agnes Evans, late of Unit 61, Sharnbrook Chalet, Mayflower Homes, 20 Grant Street, Brighton, spinster, deceased who died on 19 December 1989 are requested to send particulars of their claims to the executors, Cara Jacqueline Lovejoy and Ian Lovejoy, care of the undermentioned solicitors by 25 July 1990 after which date the executors will distribute the assets having regard only to the claims of which they then have notice.

GADENS RIDGEWAY, solicitors, 221 Glenhuntly Road, Elsternwick 9933

Creditors, next of kin and others having claims in respect of the estate of Norman Crawford, late of Flat 212, 44 Barkly Street, St Kilda, pensioner, deceased, who died on 26 September 1989, are required by the personal representative of his estate, Staff Trust Corporation of Victoria of 168 Exhibition Street, Melbourne to send particulars to it care of the undermentioned solicitors by 16 July 1990, after which date the personal representative may convey or distribute the assets having regard only to the claims of which it then has notice.

Dated 9 May 1990

ANDERSON RICE, solicitors, 51 Queen Street, Melbourne 9931

JANE GLADYS HOWELL WILLIAMS, late of 168 Powlett Street, East Melbourne, retired bookseller, deceased

Creditors, next of kin and others having claims in respect of the estate of the deceased who died on 14 October 1989, are required by the trustee, Ruth Maree Andrews to send particulars of their

Victoria Government Gazette

claims care of the undersigned solicitors by 20 July 1990, after which date the trustee may convey or distribute the assets having regard only to the claims of which she then has notice.

GRAY FRIEND & LONG, solicitors, Warragul 9932

Creditors, next of kin and others having claims in respect of the estate of Violet Ellen Quirk, late of 28 Ferny Creek Avenue, Upper Ferntree Gully, matron, deceased intestate, who died on 23 October 1989, are required by the administrators, Edith Myrtle Campbell, of 7 Gladstone Street, Coburg, married woman and Irene Olive Fox of 32 Prentice Street, East St Kilda, married woman, to send particulars of their claim to them care of the undermentioned solicitor by 31 July 1990, after which date the said administrators will distribute the assets of the deceased having regard only to the claims of which they then shall have notice.

B. J. WILLIAMS, LL.B., solicitor, 106 Lower Plenty Road, Rosanna 9934

ETHEL LILIAN MERLE DUNSTAN, late of 21 Lakeview Street, Boort in the State of Victoria, married woman, deceased

Creditors, next of kin and other persons having claims against the estate of the said deceased who died on 18 April 1990 are required to send particulars of same to the executors, Lyndon Hosking Dunstan, Peter Lyndon Dunstan and Lyndal Dalglish Boulton, in care of the undersigned on or before 9 July 1990 after which date they will distribute the assets having regard only to the claims of which they then have notice.

HERCULES & WORLAND, barristers and solicitors, 130 Godfrey Street, Boort 9943

Creditors, next of kin and others having claims in respect of the estate of Leocadia Malachowski (also known as Leokadia Malachowski), late of 32 West Street, Glenroy in the State of Victoria, widow, deceased who died on 22 October 1989 are required by the executor, Stan Newmar, cleaner of 32 West Street, Glenroy in the said State to send particulars of their claims to the said executor care of the undermentioned solicitors by 18 July 1990 after which date the said executor will convey or distribute the assets of the deceased having regard only to the claims of which the said executor then has notice.

MAKARUCHA & DE MARCO PTY., solicitors of 250 Glenroy Road, Glenroy 9942

Creditors, next of kin and others having claims against the estate of Arthur William Martin late of 40 Curlew Point Drive, Patterson Lakes, in the State of Victoria, company director, deceased, who died on 13 May 1989 are to send particulars of their claims to William Fletcher Renshaw the

executor of the estate of the said deceased care of the undersigned solicitors before 20 July 1989 after which date he will distribute the assets of the estate having regard only to the claims for which he then has notice.

MILAN KANTOR, solicitors, 500 Collins Street, Melbourne 9960

Creditors, next of kin and others having claims in respect of the estate of Gerda Kathe Glockner late of 374 Nepean Highway, Frankston, widow deceased who died on 7 July 1989 and probate of whose will has been granted to Helga Norton, are required to send particulars of their claims to the said executrix care of the undermentioned solicitors by 17 July 1990, after which date she will distribute the assets having regard only to the claims of which she then has notice.

F. A. ROMEO & ASSOCIATES, solicitors, 1215 Glenhuntly Road, Glenhuntly 9978

DORIS ALMA McKEOWN, late of 19 Furneaux Grove, East St. St Kilda in the State of Victoria, gentlewoman deceased

Creditors, next of kin and others having claims in respect of the estate of the deceased (who died on 25 March 1990) are required by Perpetual Trustees Victoria Limited, 50 Queen Street, Melbourne to send particulars of their claims to the said company by 20 July 1990, after which date it will convey or distribute the assets having regard only to the claims of which the company then has notice.

WILLIAM HARRISON & SON, 118 Queen Street, Melbourne 9979

GAVIN CUNNING, late of 53 Nolan Street, Kerang in the State of Victoria, retired farmer deceased

Creditors, next of kin and all other persons having claims against the estate of the said deceased are required by Luigi Charles Basile of 12 Vaughan Street, Kerang in the said State, solicitor, the executor of the estate of the said deceased to send particulars of such claims to him in care of the undermentioned solicitors on or before 16 July 1990, after which date they will distribute the assets having regard only to the claims of which they then have notice.

BASILE & CO., barristers and solicitors, 46 Wellington Street, Kerang 9980

JACQUES CLENCY DOMAIN, late of 1 Carlton Road Dandenong, in the State of Victoria, Air Traffic Controller deceased

Creditors, next of kin and others having claims in respect of the estate of the deceased who died on 22 November 1989 are required by Perpetual Trustees Victoria Limited of 50 Queen Street, Melbourne to send particulars of their claims to

the said company by 11 July 1990, after which date it will convey or distribute the assets having regard only to the claims of which the company then has notice.

MARSHALL MARSHALL & DENT, solicitors of 8-12 Batman Street, West Melbourne 9981

JOHANNA THEODORA SCHENNING WOUTERS, late of 26 Salmon Street, Kooweerup in the State of Victoria, widow deceased

Creditors, next of kin and others having claims in respect of the estate of the deceased who died on 9 March 1990 are requested to send particulars of their claims to Wilhelmus Bernardus Jozeph Wouters care of his solicitors at the undermentioned address by 11 July 1990, after which date the executor will distribute the assets having regard only to the claims of which he then has notice.

MARSHALL MARSHALL & DENT, solicitors of 8-12 Batman Street, West Melbourne 9982

Creditors, next of kin and others having claims in respect of the estate of Stella Gladys Smith late of Hollydale Lodge, 37 Burke Road, East Malvern, widow deceased who died on 8 July 1989 are required to send particulars of their claims to the executrix care of the undermentioned solicitors by 18 July 1990, after which date she will distribute the assets having regard only to the claims of which she then has notice.

GILL, KANE & BROPHY, solicitors, 422 Collins Street, Melbourne 9984

WILLIAM JOHN QUIGLEY, late of 39 Seven Mile Road, Trafalgar, motor mechanic deceased

Creditors, next of kin and others having claims in respect of the estate of the abovenamed deceased who died on 3 May 1990 are required by the executrix Heatherbell Margaret Quigley of 22 Kitchener Street, Trafalgar, home duties to send particulars to her solicitors Messrs O'Halloran Davis of 12-14 Kirk Street, Moe by 18 July 1990, after which date the executrix may convey or distribute the assets having regard only to the claims of which she then has notice.

Dated 9 May 1990

O'HALLORAN DAVIS, solicitors, 12-14 Kirk Street, Moe 9983

NITYA PHANGSAPA, formerly of 1 Boorlee Court, Bundoora, but late of 12 Alex Court, Greensborough, radio broadcaster, deceased

Creditors, next of kin and others having claims in respect of the estate of the deceased who died

1580 G 19 16 May 1990

on 23 March 1990, are required by the executor Chalong Phangsapa of 12 Alex Court, Greensborough to send particulars to him by 31 July 1990, after which date the executor may convey or distribute the assets having regard only to the claims of which he then has notice.

Dated 11 May 1990

JAMES KELLEHER, solicitors, 235 Tyler Street, Preston 9998

Creditors, next of kin and others having claims in respect of the estate of Cora Harvie Gibbs, formerly of 84 Cinerama Crescent, McCrae but late of 40/562 Burwood Highway, Wantirna South in the State of Victoria, married woman, deceased, are required to send particulars of their claims to the ANZ Executors and Trustee Company Limited of 91 William Street, Melbourne, by 23 July 1990, after which date the executor will distribute the assets of the estate having regard only to the claims of which it shall then have had notice.

BLAKE DAWSON WALDRON, solicitors, 140 William Street, Melbourne 9992

EVELYNE GROSGLIK, late of 44 Norwood Road, North Caulfield, widow, deceased

Creditors, next of kin and others having claims in respect of the estate of the deceased who died on 14 August 1989, are required by the trustees Alexander Rosenbaum of 92 Brighton Road, Elsternwick, public accountant and Szymon Rogozinski of 281 Alma Road, North Caulfield, solicitor, to send particulars to the care of S. Rogozinski, solicitor, 281 Alma Road, North Caulfield by 31 July 1990, after which date the trustees may convey or distribute the assets having regard only to the claims of which they then have notice. 9993

Creditors, next of kin and others having claims in respect of the estate of Jessie Margaret Brown, late of Glenwood Private Nursing Home, 311 Barkers Road, Kew, gentlewoman, deceased, who died on 22 February 1990, are to send the particulars of their claims to ANZ Executors & Trustee Company Limited of 91 William Street, Melbourne by 17 July 1990, after which date it will distribute the assets having regard only to the claims of which it then has notice. 9994

Creditors, next of kin and others having claims in respect of the estate of Gwenda Muller, late of Westernport Road, Lang Lang, widow, deceased, who died on 3 February 1990 and probate of whose will was granted by the Supreme Court of Victoria on 8 May 1990 to Janet Valerie Montgomery of 31 Normanby Street, Warragul, married woman and Beverley Anne Robbins (in the will called Beverley Anne Harvey) of R.M.B. 3367, Numurkah, bank clerk, are to send their

Victoria Government Gazette

claims to the said executrices care of the below mentioned solicitors by 17 July 1990, after which date they will distribute the assets of the deceased having regard only to the claims of which they then have notice.

LITTLETON HACKFORD, solicitors, Law Chambers, 115-119 Hotham Street, Traralgon 9996

Creditors, next of kin and others having claims against the estate of Thomas William Hay, late of 88 Melbourne Hill Road, Warrandyte in the State of Victoria, groundsman, deceased, who died on 8 January 1990, are required to send particulars of the claims to the executrix Margaret Edna Hay, care of the undermentioned solicitor by 24 July 1990, after which date she will distribute the estate of the deceased having regard only to the claims of which she then has notice.

PETER GARDINER, solicitor, Office 1, 2 Colin Avenue, Warrandyte 9995

Creditors, next of kin and others having claims in respect of the estate of Ida Lily Smith, late of Traralgon and District Private Nursing Home, Campbell Street, Traralgon, pensioner, deceased, who died on 3 March 1990, and probate of whose will was granted by the Supreme Court of Victoria on 7 May 1990 to Thomas Ellwood Steward of 8 Benbow Street, Yarraville, retired gentleman, are to send their claims to the said executor care of the below mentioned solicitors by 16 July 1990, after which date he will distribute the assets of the deceased having regard only to the claims of which he then has notice.

LITTLETON HACKFORD, solicitors, Law Chambers, 115-119 Hotham Street, Traralgon 10000

The Supreme Court of the State of Victoria
SALE BY THE SHERIFF

On 28 June 1990 at 2.30 p.m. at the Sheriff's Office, 287 Springvale Road, Glen Waverley (unless process be stayed or satisfied).

All the estate and interest (if any) of Neil Bramley and Beverley Dawn Bramley both of 1645 Ferntree Gully Road, Knoxfield as joint proprietors of an Estate in Fee Simple in the land described on Certificate of Title Volume 8791 Folio 902 upon which is erected a brick veneer dwelling known as 1645 Ferntree Gully Rd, Knoxfield.

Registered Mortgage No. N248456X affects the said estate and interest.

Terms—Cash only

9989

H. BUETTNER
Sheriff's Officer

Victoria Government Gazette

The Supreme Court of the State of Victoria
SALE BY THE SHERIFF
No Reserve Set

On 29 June 1990 at 2.30 p.m. at the Sheriff's Office, 287 Springvale Road, Glen Waverley (unless process be stayed or satisfied).

All the Estate and Interest (if any) of Anne Louise Mason shown on Certificate of Title as Anne Louise Mulraney as joint proprietor with Peter Charles Howse both of 57 Ternes Road, Upwey of an Estate in fee simple in the land described on Certificate of Title 4798 Folio 590 upon which is erected a dwelling known as 57 Ternes Road, Upwey.

Registered Mortgage No. L948053P and Caveat Nos. N095029X and N159945Y affect the said estate and interest, sold to the highest bidder.

Terms—Cash only

9988

H. BUETTNER
Sheriff's Officer

G 19 16 May 1990 1581

8234 Folio 384 upon which is erected a single fronted premises presently operated as a Laundry known as 48 Alfred Street, Noble Park.

Terms—Cash only

9991

H. BUETTNER
Sheriff's Officer

The Supreme Court of the State of Victoria
SALE BY THE SHERIFF
No Reserve Set

On 29 June 1990 at 2.30 p.m. at the Sheriff's Office, 287 Springvale Road, Glen Waverley (unless process be stayed or satisfied).

All the estate and interest (if any) of Peter Charles Howse of 57 Ternes Road, Upwey as joint proprietor with Anne Louise Mason shown on Certificate of Title as Anne Louise Mulraney of an estate in fee simple in the land described on Certificate of Title 4798 Folio 590 upon which is erected a dwelling known as 57 Ternes Road, Upwey.

Registered Mortgage No. L948053P and Caveat Nos. N095029X and N159945Y affect the said estate and interest, sold to the highest bidder.

Terms—Cash only

9990

H. BUETTNER
Sheriff's Officer

The Supreme Court of the State of Victoria
SALE BY THE SHERIFF

On 28 June 1990 at 2.30 p.m. at the Sheriff's Office, 287 Springvale Road, Glen Waverley (unless process by stayed or satisfied).

All the estate and interest (if any) of Frederick Neville Koelmeyer shown on Certificate of Title as Frederic Neville Koelmeyer of 14 Donald Road, Avonsleigh as joint proprietor with Arlene Therese Koelmeyer of an estate in fee simple in the land described on Certificate of Title Volume

NOTICE OF MAKING OF
STATUTORY RULES
WHICH ARE NOT YET
AVAILABLE

Notice is given of the making of the following Statutory Rules:

	<i>Tobacco Act 1987</i>
75/1990	Tobacco (Australian Motor Cycle Grand Prix) Regulations 1990
	<i>Drugs, Poisons and Controlled Substances Act 1981</i>
76/1990	Drugs, Poisons and Controlled Substances (Hypodermic Needles and Syringes) (Amendment No. 2) Regulations 1990
	<i>Country Fire Authority Act 1958</i>
77/1990	Country Fire Authority (Miscellaneous Amendments) Regulations 1990
	<i>Metropolitan Fire Brigades Act 1958</i>
78/1990	Metropolitan Fire Brigades Board (Fees) Regulations 1990
	<i>Estate Agents Act 1960</i>
79/1990	Estate Agents (Commission) Rules 1990

Attention:

Legislation Officers please note: Typesetting rate for Statutory Rules increased as at 1 February 1990 to \$70.00 per page.

NOTICE OF MAKING
AND AVAILABILITY OF
STATUTORY RULES

In pursuance of the provisions of the *Subordinate Legislation Act 1962* and the Regulations made thereunder notice is given of the making and availability of the following Statutory Rules:

Note: The date specified after each Statutory Rule is the date it was first obtainable from—
VGPO Mail and Bulk Order Sales
66-112 Macaulay Rd, North Melbourne, 3051
Tel: 320 0201

	<i>Health Services Act 1988</i>	
72/1990	Hospitals and Charities (Fees) (Nursing Homes and Hostels) Regulations 1990	
11 May 1990		Code 1
	<i>Road Safety Act 1986</i>	
73/1990	Road Safety (Procedures) (Relicensing) Regulations 1990	
10 May 1990		Code 1
	<i>Melbourne and Metropolitan Board of Works Act 1958</i>	
74/1990	By-Law No. 268: Melbourne and Metropolitan Board of Works Employees' Superannuation Fund (Amendment) Regulations	
9 May 1990		Code 1

Price Code	No. of Pages (Including cover and blank pages)	Price
1	1-4	\$0.45
2	5-8	\$0.80
3	9-12	\$1.10
4	13-16	\$1.60
5	17-24	\$1.90
6	25-32	\$2.40
7	33-40	\$2.70
8	41-48	\$3.00
9	49-56	\$3.40
10	57-64	\$3.70
11	65-72	\$4.00
12	73-80	\$4.25
13	81-88	\$4.70
14	89-96	\$5.10
Each additional 16 pages or part thereof		\$0.67

Victoria Government Gazette

G 19 16 May 1990 1583

1584 G 19 16 May 1990

Victoria Government Gazette

-

-

-

-

Victoria Government Gazette

G 19 16 May 1990 1585

-

-

-

-

-

-

-

1586 G 19 16 May 1990

Victoria Government Gazette

Victoria Government Gazette

G 19 16 May 1990 1587

-
-
-
-

o

-
-

1588 G 19 16 May 1990

Victoria Government Gazette

-
-
-
-

o

-
-

Victoria Government Gazette

G 19 16 May 1990 1589

-

-

-

-

1590 G 19 16 May 1990.

Victoria Government Gazette

-

-

-

-

-

-

Victoria Government Gazette

G 19 16 May 1990 1591

-
-
-
-

1592 G 19 16 May 1990

Victoria Government Gazette

-
-
-
-

-
-
-

Victoria Government Gazette

G 19 16 May 1990 1593

-

-

-

1594 G 19 16 May 1990

Victoria Government Gazette

Victoria Government Gazette

G 19 16 May 1990 1595

-

-

-

CONTENTS

	Page
Appointments	1549, 1560
Bank Holidays	1525
Cemeteries—Scale of Fees	1550
Contracts Accepted—Amendments	1540
Courts	1546
Estates of Deceased Persons	1546
Government Notices	1526
Notice of Making of Statutory Rules	1582
Orders in Council—	
Acts—Cemeteries; Environment Protection; Crown Land (Reserves); Land; Pipelines; Post-Secondary Education; Children's Court; Community Services	1550
Police Sale	1545
Private Advertisements	1562
Proclamations	1406
Regulations—	
Acts—Crown Land (Reserves)	1527
Tenders	1561

A Victorian Government Publication

Published by VGPO
Melbourne Victoria Australia
© State of Victoria 1990

This publication is copyright. No part may be reproduced by any process except in accordance with the provisions of the Copyright Act.

Address all inquiries to the Government Printer for the State of Victoria
PO Box 203 North Melbourne 3051 Victoria Australia
ISSN 0819—5471

Jean Gordon Government Printer Melbourne

Counter Sales
Information Victoria Bookshop
318 Lt. Bourke Street Melbourne 3000
Telephone inquiries (03) 663 3760

Mail and Bulk Order Sales
VGPO
PO Box 203 North Melbourne 3051
66-112 Macaulay Road North Melbourne 3051
Telephone inquiries (03) 320 0201

Recommended Retail Price \$1.20