

PROCLAMATIONS

ACTS OF PARLIAMENT PROCLAMATION

I, J. Davis McCaughey, Governor of Victoria declare that I have today assented in Her Majesty's name to the following Bills.

No. 16/1990 *Kew and Heidelberg Lands (Trust) Act 1990*.

No. 17/1990 *Crimes (Family Violence) (Amendment) Act 1990*.

No. 18/1990 *Administrative Appeals Tribunal (Planning) Act 1990*.

No. 19/1990 *Supply (1990-91, No. 1) Act 1990*.

No. 20/1990 *Works and Services (Ancillary Provisions, 1990-91, No. 1) Act 1990*.

Given under my hand and the seal of Victoria on 29 May 1990

(L.S.) J. DAVIS McCAUGHEY

By His Excellency's Command

JOHN CAIN
Premier

No. 16/1990 This Act comes into operation on the day on which it receives the Royal Assent.

No. 17/1990 This Act comes into operation on the day on which it receives the Royal Assent.

No. 18/1990 (1) Section 4 is deemed to have come into operation on 1 August 1987.

(2) Section 8 (2) is deemed to have come into operation on 20 November 1984.

(3) Sections 13 (3) and 14 come into operation on the day on which this Act receives the Royal Assent.

(4) Section 18 (2) is deemed to have come into operation on 28 April 1987.

(5) The remaining provisions of this Act come into operation on a day to be proclaimed.

No. 19/1990 This Act comes into operation on 1 July 1990.

No. 20/1990 This Act comes into operation on 1 July 1990.

Land Act 1958

PROCLAMATION OF ROAD

I, J. Davis McCaughey, Governor of Victoria acting with the advice of the Executive Council and under section 25 (3) (c) of the *Land Act 1958* proclaim as road the following land:

MUNICIPAL DISTRICT OF THE BOROUGH OF SEBASTOPOL

SEBASTOPOL—The land in the Township of Sebastopol, Parish of Ballarat shown as Crown Allotment 31b, section 70 on Certified Plan No.

108974 lodged in the Central Plan Office—(L3-1659).

Given under my hand and the seal of Victoria on 29 May 1990

(L.S.) J. DAVIS McCAUGHEY

By His Excellency's Command

S. M. CRABB

Minister for Conservation and Environment

Murray Valley Citrus Marketing Act 1989

PROCLAMATION OF COMMENCEMENT OF SECTION 12

I, J. Davis McCaughey, Governor of Victoria, acting with the advice of the Executive Council and under section 2 of the *Murray Valley Citrus Marketing Act 1989*, fix 6 June 1990, as the day on which section 12 of the Act comes into operation.

Given under my hand and the seal of Victoria on 5 June 1990

(L.S.) J. DAVIS McCAUGHEY

By His Excellency's Command

BARRY ROWE

Minister for Agriculture and Rural Affairs

Barley Marketing Act 1958

PROCLAMATION

Declaration of Oats to be Proclaimed Produce

I, J. Davis McCaughey, Governor of Victoria, acting with the advice of the Executive Council and under section 3 (1) of the *Barley Marketing Act 1958*, declare oats to be proclaimed produce for the purposes of the Act.

Given under my hand and the seal of Victoria on 5 June 1990

(L.S.) J. DAVIS McCAUGHEY

By His Excellency's Command

BARRY ROWE

Minister for Agriculture and Rural Affairs

GOVERNMENT NOTICES

Legal Profession Practice Act 1958
**SOLICITORS' (PROFESSIONAL CONDUCT
 AND PRACTICE) (AMENDMENT No. 2)
 RULES 1990**

In the pursuance of the powers conferred by the *Legal Profession Practice Act 1958* and all other powers thereunto enabling the Council of the Law Institute hereby makes the following Rules:

1. These Rules may be cited as the Solicitors' (Professional Conduct and Practice) (Amendment No. 2) Rules 1990 and shall come into operation on the date of their publication in the *Victoria Government Gazette*.

2. The Solicitors' (Professional Conduct and Practice) Rules 1984 are in these Rules referred to as the Principal Rules.

3. The Principal Rules be amended to include Rule 13.

13. Where a solicitor or the solicitor's partner, employee or member of the solicitor's immediate family conducts or has an interest in a business other than the solicitor's legal practice and the solicitor intends to refer a client of the solicitor's practice to the other business the solicitor shall first obtain from the client an acknowledgment in the form of Form 3 in the schedule to these Rules.

4. The Schedule to the Principal Rules be amended to include Form 3.

Form 3

I/we, of hereby acknowledge that I/we have been referred to ("the business") by solicitor(s) and that I/we am/are aware that this business is totally separate from the solicitor's(s') practice.

I/we further acknowledge that I/we am/are aware that the solicitor(s) has/have an interest in that business but that by agreeing to engage the business, I/we am/are not a client of the legal practice of the purposes of the work to be performed on my/our behalf by the business.

Dated 22 May 1990

Signed for and on behalf of the Council of the Law Institute of Victoria.

P. GANDOLFO, President
 R. J. CORNALL, Secretary

I approve the above Rules.
 Dated 24 May 1990.

JOHN McI. YOUNG
 Chief Justice

Consumer Affairs Act 1972
**ORDER PROHIBITING THE SUPPLY OF
 DANGEROUS GOODS**

Whereas Patricia Mary Faulkner, Director of Consumer Affairs, after having fully investigated the matter, has recommended to me that the supply of goods, namely:

"Puff Cigarettes" and any other products of similar design which imitate cigarettes and contain hydrated magnesium silicate (talc) or like substances—

should, by reason of their being dangerous, be prohibited.

Now therefore I, Brian William Mier, Minister for Consumer Affairs pursuant to the powers conferred on me by section 57D of the *Consumer Affairs Act 1972* hereby make an Order prohibiting the supply in Victoria of goods, namely:

"Puff Cigarettes" and any other products of similar design which imitate cigarettes and contain hydrated magnesium silicate (talc) or like substances—

should, by reason of their being dangerous be prohibited.

Dated 30 May 1990

BRIAN WILLIAM MIER
 Minister for Consumer Affairs

Land Acquisition and Compensation Act 1986
Transport Act 1983

NOTICE OF ACQUISITION

Compulsory Acquisition of Interest in Land

The Roads Corporation declares that by this notice it acquires the following interests in the land described hereunder:

Interested Parties:

Mr R. O. Patterson
 Mrs L. B. Patterson
 Courtney & Patterson (Finance) Pty Ltd
 Courtney & Patterson Pty Ltd.

Description of Interests in Land: Being part of land in Plan of Consolidation No. 102509 and part of Lots 1, 2 and 3 on Plan of Subdivision No. 18436, being part of Crown Portion 3 and part of Lot 13 on Plan of Subdivision No. 5824 and part of land in Plan of Consolidation No. 103301, Parish of Keelbundora.

Area: 1787.5 square metres.

Title Details: Certificates of Title Volume 8299 Folio 829, Volume 8948 Folio 083, Volume 7281 Folio 074, Volume 9184 Folio 480 and Volume 9016 Folio 979.

1712 G 22 6 June 1990

Survey Plan No.: 17507 shown as parcels 2, 3, 5, 6, 7 and 9.

The survey plan referred to in this notice may be viewed at 60 Denmark Street, Kew.

Published with the authority of the Roads Corporation and the Minister for Transport.

IVOR PRESTON
Manager

Property Services, Roads Corporation

STOCK DISEASES ACT 1968

The Department of Agriculture and Rural Affairs, by decision under delegation 14.1 has appointed the following officer as an Inspector under the above Act, without additional salary.

Name	Classification
Zimny, Kazimierz	Scientist (Veterinary), Class SCI (Vet) 1

J. J. WRIGHT
Chief General Manager

MELBOURNE AND METROPOLITAN BOARD OF WORKS

General Notice

The Melbourne and Metropolitan Board of Works having made provision for carrying off the sewage of each and every property which or any part of which is situate in the Sewerage Area hereinafter described doth hereby declare that on and after 6 July 1990 each and every property so situate shall be deemed to be a sewered property within the meaning of the *Melbourne and Metropolitan Board of Works Act 1958*.

The Sewerage Area hereinbefore referred to is:

Sewerage Area No. 6894
(360/290/0027J)

City of Sunshine—This area comprises Lots 331 to 346 Doherty Street, Lots 30 to 26 Western Highway and Lots 284 to 298 Orama Street and contains 34 Lots.

Sewerage Area No. 6895
(360/290/0046V)

City of Sunshine—This area comprises Lots 386 and 387 Lake Boga Street, Lots 516, 515, 472 and 471 Leila Street, Lots 438, 437 and 398 to 416 Carroll Street, Lots 35 to 31 Western Highway, Lots 348 to 365 Doherty Street and contains 50 Lots.

Sewerage Area No. 6896
(360/290/0045A)

City of Sunshine—This area comprises all Lots in Arvona Avenue, Lots 280, 281, that piece of land described on Plan of Consolidation No. 150930, Lot 284, that piece of land described on Plan of Consolidation No. 150545, Lots 310 and 311 Ayton Street, Lot 285 Rothray Avenue and contains 27 Lots.

Victoria Government Gazette

Sewerage Area No. 6897

(360/290/0044C)

City of Werribee—This area comprises all Lots in Grace Court, Lots 50 to 44, 51, 53 to 64 and 8 to 12 Provan Drive, Lots 28 to 20 and 19 to 13 Gentzen Drive, Lots 1 to 7 McGrath Road, Lots 65 to 76 Black Forest Road and contains 75 Lots.

Sewerage Area No. 6898

(360/290/0043J)

City of Werribee—This area comprises all Lots in Bootten Court and Kelwin Court, Lots 1237, 1238, 1254 and 1201 to 1207 Sunbird Crescent, Lots 1236 to 1229, 1316 to 1324, 1343, 1344, 1315 to 1313, 1312 to 1301, 1228 to 1226 and 1212 to 1208 Matlock Street, Lots 1216 to 1213 and 1225 to 1217 Angela Drive and contains 98 Lots.

Sewerage Area No. 6899

(360/290/0042L)

City of Werribee—This area comprises all Lots in Horne Street, Lots 70 to 65, 64 to 62, 55, 54 and 51 to 48 Dunlop Road, Lots 10 to 7, 6 to 1, 11 to 18 and 1 Richards Road and contains 71 Lots.

Sewerage Area No. 6901

(360/290/0040X)

City of Melbourne—This area comprises Lots 64 to 57, 56 and 55 Weighbridge Lane, Lot 51 Bendall Street and contains 11 Lots.

Sewerage Area No. 6902

(360/290/0039S)

City of Werribee—This area comprises Lots 129 and 130 Clabon Court, Lots 165 to 173 Merton Street and contains 11 Lots.

Sewerage Area No. 6903

(360/290/0047S)

City of Keilor—This area comprises all Lots in Lexon Way, an Electricity Reserve, Lots 2525 to 2514 and 2457 to 2470 Bond Drive, Lot 2413 Reed Crescent and contains 33 Lots.

Sewerage Area No. 6904

(360/290/0048K)

City of Keilor—This area comprises all Lots in Gibson Court and Fergus Court, Lots 83, 82, 69 to 66, 50 to 48 and 145 to 135 Spellman Avenue, a Reserve abutting Gibson Court and Brennan Court and contains 47 Lots.

Sewerage Area No. 6905

(360/290/0088A)

City of Werribee—This area comprises all Lots in Killara Court, Lots 210, 239 and 246 to 240 Westleigh Drive, a Tree Reserve abutting Princes Highway and Westleigh Drive and a further Tree Reserve abutting Princes Highway and Westleigh Drive and contains 37 Lots.

Victoria Government Gazette

Sewerage Area No. 6908
(360/290/0093L)

City of Keilor—This area comprises all Lots in Haricot Court, Trident Close, Kiwi Retreat, Bravo Close, Zulu Retreat, Jury Court and Hyperno Court, Lots 668 to 665, 647 and 679 to 669 Darebin Avenue, Lots 855 to 852, 682 to 680, 646 to 636, 522, 523, 699 to 701, 696 to 683, 772, 773, 845 and 846 Copernicus Way, Lots 794, 793, 776 to 774, 844 to 834, 754 to 746, 806 to 795, 833 to 829, 820 to 817, 808, 807, 745, 744, 735 to 732, 723, 722, 755, 756, 698, 697 and 705 to 702 Saratoga Crescent, Lots 721 to 716, 715 to 711 and 710 to 706 Oncidium Gardens and contains 217 Lots.

Sewerage Area No. 6910
(360/290/0095C)

City of Keilor—This area comprises Lots 1 to 3, 18, 19, 38, 39, 5 and 6 Beverage Drive, Lots 20 to 29 and 30 to 37 Steele Court and contains 27 Lots.

Sewerage Area No. 6911
(360/290/0096A)

City of Keilor—This area comprises Lots 625 to 618 Avila Place, Lots 600 to 617 Santa Monica Drive, a Reserve abutting Calder Freeway and Santa Monica Drive and contains 26 Lots.

Sewerage Area No. 6913
(360/290/0098S)

City of Werribee—This area comprises all Lots in Willandra Court, Lots 26 to 24 and 23 to 12 Willowtree Drive, Lots 1, 2 and 1 Wattle Avenue and contains 23 Lots.

Sewerage Area No. 6914
(360/290/0099K)

City of Keilor—This area comprises all Lots in Golden Grove, Lots 417 to 422 Spoleto Close, Lots 48 to 57, 67 to 70, 29 to 22 and 20 to 17 Truro Crescent, Lot 58 Charlotte Court and contains 49 Lots.

Sewerage Area No. 6917
(360/290/0102H)

City of Werribee—This area comprises Lots 283 to 288 and 289 to 296 Kempton Court and contains 14 Lots.

Sewerage Area No. 6919
(360/290/0104X)

City of Keilor—This area comprises all Lots in Blacksmith Place, Harness Court, Cobb Junction and Stockyard Close, Lots 156 to 158, 176 to 181, 216, 217, 228 to 232, 233 to 236, 237 and 238 Stagecoach Crescent, Lots 284 and 285 Steamtrain Close and contains 85 Lots.

G 22 6 June 1990 1713

Sewerage Area No. 6920
(360/290/0108C)

City of Werribee—This area comprises Lots 540 to 531 Bowood Court, Lots 530 to 521 Gowrie Court, portion of a Reserve and Lots 520 to 516 North Terrace and contains 26 lots.

Further particulars may be ascertained on enquiry at the Board's Western Regional Complex.

By Order of the Board

A. NORRIS
Acting Regional Manager
Western Region

Western Regional Complex
St Albans Road
Sunshine 3020

NOTICE OF APPLICATION FOR
RECOGNITION AS AN ASSOCIATION

Notice is hereby given that the Medical Scientists Association has filed an application to be recognised as an association under the *Industrial Relations Act* 1979 with respect to the trades for which the Universities General Staff Conciliation and Arbitration Board has been appointed.

Pursuant to regulation 33 (5) of the Industrial Relations Regulations any recognised association or person interested may on or before 5 July 1990 file in the Registry [Level 18, Nauru House, 80 Collins Street, Melbourne] an objection to the application.

The objection shall be in, or to the effect of Form 9 prescribed by the Regulations.

J. TSOUTSOULIS
Acting Deputy Registrar
Industrial Relations Commission of Victoria

ADOPTION ACT 1984

Under the functions and powers assigned to me by the Director-General of Community Services under section 10 (2) of the *Community Welfare Services Act* 1970 in relation to section 5 of the *Adoption Act* 1984.

I, Kerry McGough approve the following person under section 5 (1) and 5 (2) (b) of the Act as approved counsellor for the purposes of section 87 of the Act.

Bissolati, Lavinia
Dated 28 May 1990

KERRY McGOUGH
Acting Manager
Adoption Information Service

1714 G 22 6 June 1990

Police Regulation Act 1958—Section 122
SALE OF UNCLAIMED PROPERTY

An owner is required for a red Honda XR80 motor cycle with Engine No. 520638.

This vehicle came into the possession of Police on 15 October 1989, and, if not claimed, it will be sold at public auction at 10.00 a.m. on Wednesday, 4 July 1990, at the Heidelberg Police Station, Jika Street, Heidelberg.

K. GLARE
Chief Commissioner

Police Regulation Act 1958—Section 122
SALE OF UNCLAIMED PROPERTY

An owner is required for a damaged, home made 6 feet by 4 feet steel trailer.

This vehicle came into the possession of Police on 21 January 1990, and, if not claimed, it will be sold at public auction at 10.00 a.m. on Monday, 25 June 1990, at the Sunbury Police Station, 45 Macedon Street, Sunbury.

K. GLARE
Chief Commissioner

Police Regulation Act 1958—Section 122
SALE OF UNCLAIMED PROPERTY

An owner is required for a Honda CB 250cc motor cycle, Registered No. SR 837.

The vehicle came into possession of Police on 6 February 1990, and, if not claimed, it will be sold at public auction at 10.00 a.m. on Wednesday, 11 July 1990, at the Ringwood Police Station, 31 Ringwood Street, Ringwood.

K. GLARE
Chief Commissioner

Police Regulation Act 1958—Section 122
SALE OF UNCLAIMED PROPERTY

An owner is required for a 1974 white Chrysler sedan, ex registered No. LTV 438.

This vehicle came into possession of Police on 18 July 1989, and if not claimed, it will be sold by public auction at 10.00 a.m. on Wednesday, 27 June 1990, at the Victoria Dock Police Station, 1 Dudley Street, West Melbourne.

K. GLARE
Chief Commissioner

Police Regulation Act 1958—Section 122
SALE OF UNCLAIMED PROPERTY

An owner is required for a partially stripped black Kawasaki motor cycle.

This vehicle came into the possession of Police on 27 November 1989, and if not claimed, it will be sold by public auction at 11.00 a.m. on Thursday, 28 June 1990, at the Koo Wee Rup Police Station, Icke Road, Koo Wee Rup.

K. GLARE
Chief Commissioner

Victoria Government Gazette

Police Regulation Act 1958—Section 122
SALE OF UNCLAIMED PROPERTY

An owner is required for an unregistered silver and blue Honda motor cycle with engine No. CB 125 JE 1030126.

This vehicle came into the possession of Police on 17 December 1989, and if not claimed, it will be sold by public auction at 10.30 a.m. on Tuesday, 19 June 1990, at the Seymour Police Station, Tallarook Street, Seymour.

K. GLARE
Chief Commissioner

Police Regulation Act 1958—Section 122
SALE OF UNCLAIMED PROPERTY

An owner is required for a red Honda motor cycle, ex registered No. (N.S.W.) CY 840, with engine No. CB400FE-1052294 and Chassis No. CB400F-1055234.

The vehicle came into the possession of Police on 29 December 1988, and if not claimed, it will be sold by public auction at 9.00 a.m. on Wednesday, 27 June 1990, at the Moonee Ponds Police Station, Mount Alexander Road, Moonee Ponds.

K. GLARE
Chief Commissioner

CONTRACTS ACCEPTED—SERIES 89-90
Victoria Police

T.217 Uniform and Stores Division

Supply of A4 Binders for the period 1 July 1990 to 30 June 1992:

25 mm capacity @	\$2.45 each
50 mm capacity @	\$2.85 each
65 mm capacity @	\$4.05 each

Technostat Enterprises.

P. J. HALE
Supply Manager and Officer in Charge

Planning and Environment Act 1987
**DAYLESFORD AND GLENLYON
PLANNING SCHEME**

**Notice of Lapsing of Amendment
Amendment L3**

The Shire of Daylesford and Glenlyon has resolved to abandon the above amendment.

The amendment proposed the rezoning of land west of Hepburn township from Rural Farming to Rural Residential.

The amendment lapses on the date this notice is published in the *Government Gazette*.

GEOFF CODE
Manager
Planning Co-ordination Branch

Victoria Government Gazette

Planning and Environment Act 1987
BEECHWORTH PLANNING SCHEME
Notice of Lapsing of Amendment
Amendment L9

On 28 May 1990 the Minister for Planning and Urban Growth refused the above amendment.

The amendment proposed to require a section 173 agreement to be entered into when a lot is created for any purpose other than a house in the Rural A and Forest Zones.

The amendment lapses on the date this notice is published in the *Government Gazette*.

GEOFF CODE
Manager

Planning Co-ordination Branch

Planning and Environment Act 1987
BULN BULN PLANNING SCHEME
Notice of Approval of Amendment
Amendment L5

The Minister for Planning and Urban Growth has approved Amendment L5 to the Buln Buln Planning Scheme.

The amendment comes into operation on the date this notice is published in the *Government Gazette*.

The amendment rezones approximately 73 ha of land abutting the southern boundary of the existing 18 hole golf course from Primary Agricultural to Country Club Residential Zone. It will allow Council to consider an application to develop the land to provide for 45 rural house lots, an 18 hole golf course, bowling green, car park, pro golf shop and clubrooms.

A copy of the amendment can be inspected, free of charge, during office hours, at the offices of the Shire of Buln Buln, 33 Young Street, Drouin and at the Department for Planning and Urban Growth, 477 Collins Street, Melbourne.

GEOFF CODE
Manager

Planning Co-ordination Branch

CORRIGENDUM

Bacchus Marsh Planning Scheme
Amendment L13 Part 1A

In *Government Gazette* G20 dated 23 May 1990 on page 1614 the notice for the above amendment was incorrect.

Delete point (g) and re-letter the remaining points.

GEOFF CODE
Manager

Planning Co-ordination Branch

G 22 6 June 1990 1715

Planning and Environment Act 1987
MARONG PLANNING SCHEME
Notice of Lapsing of Amendment
Amendment L15

On 28 May 1990 the Minister for Planning and Urban Growth refused the above amendment.

The amendment proposed to allow the excision of a lot (minimum 0.4 ha) for the use as a house site for a family member or the owner of the land when the remaining lot will be below the 40 ha minimum lot size, subject to permit in the Rural Zone.

The amendment lapses on the date this notice is published in the *Government Gazette*.

GEOFF CODE
Manager

Planning Co-ordination Branch

Planning and Environment Act 1987
RODNEY PLANNING SCHEME
Notice of Lapsing of Amendment
Amendment L18

On 28 May 1990 the Minister for Planning and Urban Growth refused the above amendment.

The amendment proposed to allow land in Mooroopna-Murchison Road, Murchison North, to be used for dog breeding.

The amendment lapses on the date this notice is published in the *Government Gazette*.

GEOFF CODE
Manager

Planning Co-ordination Branch

Planning and Environment Act 1987
FLINDERS PLANNING SCHEME
Notice of Approval of Amendment
Amendment L33

The Minister for Planning and Urban Growth has approved Amendment L33 to the Flinders Planning Scheme.

The amendment comes into operation on the date this notice is published in the *Government Gazette*.

The amendment affects land at Lot 2, LP 81722, No. 65 Tiberius Road, Rye.

The amendment deletes the St Andrews Homestead as a Historic Site both from the zoning map and from the Table to Clause 5-04 in Chapter 1 of the Planning Scheme. The amendment also corrects the address of the site in the same Table.

A copy of the amendment can be inspected, free of charge, during office hours, at the offices

1716 G 22 6 June 1990

of the Shire of Flinders, Boneo Road, Rosebud and at the Department of Planning and Urban Growth, 477 Collins Street, Melbourne.

GEOFF CODE

Manager

Planning Co-ordination Branch

Planning and Environment Act 1987

SOUTH GIPPSLAND PLANNING SCHEME

Notice of Approval of Amendment

Amendment L19

The Minister for Planning and Urban Growth has approved Amendment L19 to the South Gippsland Planning Scheme.

The amendment comes into operation on the date this notice is published in the *Government Gazette*.

The amendment proposes to zone approximately 2 ha of land at the Port Welshpool wharf to Special Use Zone 8, which allows Port Facilities and Car Park.

A copy of the amendment can be inspected, free of charge, during office hours, at the offices of the Shire of South Gippsland, 14-18 Pioneer Street, Foster and at the Department of Planning and Urban Growth, 477 Collins Street, Melbourne.

GEOFF CODE

Manager

Planning Co-ordination Branch

Planning and Environment Act 1987

PYALONG PLANNING SCHEME

Notice of Approval of Amendment

Amendment L7

The Minister for Planning and Urban Growth has approved Amendment L7 to the Pyalong Planning Scheme.

The amendment comes into operation on the date this notice is published in the *Government Gazette*.

The amendment modifies Clause 8B (1) and inserts Clause 8B (3) to allow Council the Discretion to reduce building setbacks from road frontages in the Light Industrial Zone to a minimum of 4 metres.

A copy of the amendment can be inspected free of charge during office hours at the offices of the Shire of Pyalong, High Street, Pyalong, the Department of Planning and Urban Growth, The Olderfleet Buildings, 477 Collins Street, Melbourne, and the Loddon-Campaspe Regional Planning Authority, 261 Hargreaves Street, Bendigo.

GEOFF CODE

Manager

Planning Co-ordination Branch

Victoria Government Gazette

Planning and Environment Act 1987

MOE PLANNING SCHEME

Notice of Approval of Amendment

Amendment L14 Part B

The Minister for Planning and Urban Growth has approved Amendment L14 to the Planning Scheme.

The amendment comes into operation on the date this notice is published in the *Government Gazette*.

The amendment rezones 2.5 hectares of land on the east side of Coalville Road, south of Borrmans Street, Moe, from Agricultural "A" to Residential "A".

A copy of the amendment can be inspected, free of charge, during office hours, at the offices of the City of Moe, 46 Albert Street, Moe and at the Department of Planning and Urban Growth, 477 Collins Street, Melbourne.

GEOFF CODE

Manager

Planning Co-ordination Branch

Planning and Environment Act 1987

GEELONG REGIONAL PLANNING SCHEME

Notice of Approval of Amendment

Amendment R45 Part 1

The Minister for Planning and Urban Growth has approved Amendment R45 Part 1 to the Geelong Regional Planning Scheme.

The amendment comes into operation on the date this notice is published in the *Government Gazette*.

The amendment changes the regional section in the following way:

1. (i) The existing SECV site at the south-east corner of Newcastle and Marnock Road, Newtown is rezoned from Public Purposes (Existing)—22 SEC to Rural Floodland and Area of Interest of Landscape Value.

(ii) Land at the north-west corner of Newcastle Street and Bridge Street, Newtown is rezoned from Rural Floodland Zone and Area of Interest and Landscape Value to Public Purposes (Existing)—22 SEC.

2. Seventy-two hectares of land situated on the south-west corner of Barrabool Road and Monahans Road, Gnarwarre, is zoned from Rural Floodland to Rural General Farming.

A copy of the amendment can be inspected free of charge during office hours at Geelong Regional Commission, Fifth Floor, State Government Offices, Cnr Fenwick and Little Malop Streets, Geelong; Department of Planning and Urban Growth, The Olderfleet Buildings,

Victoria Government Gazette

477 Collins Street, Melbourne; the offices of the Shire of Barrabool; the City of South Barwon; the Shire of Corio; the Rural City of Bellarine.

GEOFF CODE
Manager
Planning Co-ordination Branch

Planning and Environment Act 1987
PAKENHAM PLANNING SCHEME
Notice of Approval of Amendment
Amendment L19

The Minister for Planning and Urban Growth has approved Amendment L19 to the Pakenham Planning Scheme.

The amendment comes into operation on the date this notice is published in the *Government Gazette*.

The amendment allows the construction of a single flat as an addition to an existing house in the non-urban zones without a permit provided a number of conditions are complied with.

A copy of the amendment can be inspected, free of charge, during office hours, at the offices of the Shire of Pakenham, Henty Way, Pakenham; at the Department of Planning and Urban Growth, 477 Collins Street, Melbourne and at the Department's Metropolitan South and Westernport Regional office, 1st Floor, Cranbourne Court, 33-39 High Street, Cranbourne.

GEOFF CODE
Manager
Planning Co-ordination Branch

Planning and Environment Act 1987
ALTONA PLANNING SCHEME
Notice of Approval of Amendment
Amendment L9

The Minister for Planning and Urban Growth has approved Amendment L9 to the Local Section of the Altona Planning Scheme.

The amendment comes into operation on the date this notice is published in the *Government Gazette*.

The amendment re-introduces the Neighbourhood Business Zone and the Extractive Industrial Zone into the planning scheme.

A copy of the amendment can be inspected, free of charge, during office hours, at the Department of Planning and Urban Growth, Ground Floor, 477 Collins Street, Melbourne, and at the offices of the City of Altona, 115 Civic Parade, Altona.

GEOFF CODE
Manager
Planning Co-ordination Branch

G 22 6 June 1990 1717

Planning and Environment Act 1987
MELBOURNE PLANNING SCHEME
Notice of Approval of Amendment
Amendment L27

The Minister for Planning and Urban Growth has approved Amendment L27 to the Local Section of the Melbourne Planning Scheme.

The amendment comes into operation on the date this notice is published in the *Government Gazette*.

The amendment provides that a permit may be granted to construct a building at 28 The Avenue, Parkville closer than 4.5 metres to the northern and eastern boundaries of the land.

A copy of the amendment can be inspected, free of charge, during office hours, at the Department of Planning and Urban Growth, Ground Floor, 477 Collins Street, Melbourne, and at the offices of the City of Melbourne, City Strategy Planning Division, Council House, 200 Little Collins Street, Melbourne.

GEOFF CODE
Manager
Planning Co-ordination Branch

Planning and Environment Act 1987
DIAMOND VALLEY PLANNING SCHEME
Notice of Approval of Amendment
Amendment L6

The Minister for Planning and Urban Growth has approved Amendment L6 to the Diamond Valley Planning Scheme.

The amendment comes into operation on the date this notice is published in the *Government Gazette*.

The amendment extends the interim controls over clearing of native vegetation in the Corridor A Zone of the Shire of Diamond Valley until 31 December 1990.

A copy of the amendment can be inspected, free of charge, during office hours, at the offices of the Shire of Diamond Valley, Civic Drive, Greensborough, and at the Department of Planning and Urban Growth, 477 Collins Street, Melbourne.

GEOFF CODE
Manager
Planning Co-ordination Branch

Planning and Environment Act 1987
PORTLAND CITY PLANNING SCHEME
Notice of Approval of Amendment
Amendment L15

The Minister for Planning and Urban Growth has approved Amendment L15 to the Portland City Planning Scheme.

1718 G 22 6 June 1990

The amendment comes into operation on the date this notice is published in the *Government Gazette*.

The amendment rezones land containing an obsolete water tower at 101 Edgar Street, South Portland from Public Open Space Reservation to Residential A zone to enable residential development. The land is no longer required for public open space.

A copy of the amendment can be inspected free of charge, during office hours at Department of Planning and Urban Growth, The Olderfleet Buildings, 477 Collins Street, Melbourne; City of Portland Municipal Offices, Charles Street, Portland 3305.

GEOFF CODE
Manager
Planning Co-ordination Branch

Planning and Environment Act 1987
PORTLAND CITY PLANNING SCHEME
Notice of Approval of Amendment
Amendment L14

The Minister for Planning and Urban Growth has approved Amendment L14 to the Portland City Planning Scheme.

The amendment comes into operation on the date this notice is published in the *Government Gazette*.

The amendment rezones vacant land, 6 Brady Street, South Portland, from Public Open Space Reservation to Residential A zone to enable residential development, because the land is no longer required for public open space.

A copy of the amendment can be inspected free of charge, during office hours at Department of Planning and Urban Growth, The Olderfleet Buildings, 477 Collins Street, Melbourne, 3000; City of Portland Municipal Offices, Charles Street, Portland 3305.

GEOFF CODE
Manager
Planning Co-ordination Branch

Planning and Environment Act 1987
METROPOLITAN REGION PLANNING SCHEMES

Notice of Approval of Amendment
Amendment RL130

The Minister for Planning and Urban Growth has approved Amendment RL130 to the Regional Section of all Planning Schemes in the Metropolitan Region and the Local Section of the Camberwell, Fitzroy, Hawthorn, Knox, Melbourne, South Melbourne, St Kilda and Whittlesea Planning Schemes.

Victoria Government Gazette

The amendment comes into operation on the date this notice is published in the *Government Gazette*.

The amendment corrects errors made in the Plain English amendments, corrects an error made in Amendment R22 and includes a newly designated centre in the Strategic Plan which forms part of the Ordinance.

In the Regional Section, the amendment:

1. Clarifies the definition of Junk Yard;
2. Changes the Strategic Plan so that Cheltenham is shown as a Regional District Centre instead of an Outer Strategic Centre and includes Werribee as an Outer Strategic Centre.

In the Local Section, the amendment:

1. Reinstates a provision for a permit to be required to extend or reconstruct a house on a sub-standard lot in the Camberwell Residential Zone;
2. Reinstates the Neighbourhood Business Zone provisions into the Ordinance of the Fitzroy Planning Scheme and removes the Local Business Zone provisions. There is no land zoned Local Business in the municipality.
3. In the Hawthorn Planning Scheme:
 - (a) Reinstates the Stream and Floodway Zone provisions into the Ordinance;
 - (b) Corrects the Clause numbers referred to in Clause 109-4.
4. In the Knox Planning Scheme, includes a definition of "height" as part of a formula added to the Knox Garden and Light Industrial Zones in Amendment R22.
5. In the Melbourne Planning Scheme:
 - (a) Reinstates the provisions of the Restricted General Industrial Zone;
 - (b) Corrects a technical error in Table 2 at Clause 133-1—"Height Control Areas".
6. Corrects errors in the provisions of the "Height Control Areas Exceptions to Setbacks" in the Melbourne, South Melbourne and St Kilda Planning Schemes.
7. Reinstates a Public Purposes—Local Government Reservation in the Table to the Reserved Land provisions in the Whittlesea Planning Scheme.

A copy of the amendment can be inspected, free of charge, during office hours, at the Department of Planning and Urban Growth, Ground Floor, 477 Collins Street, Melbourne, and the offices of each of the municipalities in the Metropolitan Region.

GEOFF CODE
Manager
Planning Co-ordination Branch

Planning and Environment Act 1987
**METROPOLITAN REGION PLANNING
SCHEMES**

**Notice of Approval of Amendment
Amendment RL132**

The Minister for Planning and Urban Growth has approved Amendment RL132 to the Regional Section of all Planning Schemes in the Metropolitan Region and the Local Section of all the Planning Schemes in the Metropolitan Region except Chelsea.

The amendment comes into operation on the date this notice is published in the *Government Gazette*.

The amendment corrects errors made in the Plain English amendments.

In the Regional Section the amendment clarifies the parking provisions in Clause 19-1 and 19-2.

In the Local Section the amendment:

- (i) Reinstates controls over fences and roadworks and associated street furniture in the Stream and Floodway Zone, Watercourse Setback Controls, Floodway Management Areas, Streamside Environment Areas and Skyline Areas.
- (ii) Removes "Office with a floor area exceeding 500 sq m" from Section 3 of the Local Business and Extractive Industrial Zones.

A copy of the amendment can be inspected, free of charge, during office hours, at the Department of Planning and Urban Growth, Ground Floor, 477 Collins Street, Melbourne, and the offices of each of the municipalities in the Metropolitan Region.

**GEOFF CODE
Manager
Planning Co-ordination Branch**

Planning and Environment Act 1987
MELBOURNE PLANNING SCHEME
**Notice of Approval of Amendment
Amendment RL116**

The Minister for Planning and Urban Growth has approved Amendment RL116 to the Local Section of the Melbourne Planning Scheme.

The amendment comes into operation on the date this notice is published in the *Government Gazette*.

The amendment affects the Victoria Brewery site in Victoria Parade, Powlett Street and Albert Street, East Melbourne.

The amendment rezones the Victoria Brewery site from a Light Industrial Zone to a Comprehensive Development Zone No. 13 to

provide for the redevelopment of the site for a mixture of uses including offices, a hotel or motel, museum, shops, restaurants, cafes and residential uses. The new zone incorporates a concept plan and a building envelope plan.

The amendment also removes Height Control Area HC13 from the northern part of the site and an Urban Conservation Area No. 1 from the whole of the site. Alternative height and conservation controls are provided in the amendment.

A copy of the amendment can be inspected free of charge, during office hours, at the Department of Planning and Urban Growth, Ground Floor, 477 Collins Street, Melbourne and at the offices of the City of Melbourne, City Strategy Planning Division, Council House, 200 Little Collins Street, Melbourne.

**GEOFF CODE
Manager
Planning Co-ordination Branch**

Planning and Environment Act 1987
BULLA PLANNING SCHEME
**Notice of Approval of Amendment
Amendment L25**

The Minister for Planning and Urban Growth has approved Amendment L25 to the Bulla Planning Scheme.

The amendment comes into operation on the date this notice is published in the *Government Gazette*.

The amendment reserves land for road widening purposes abutting the north side of Patullo's Lane between Hume Highway and Melbourne-Sydney railway line, Craigieburn.

A copy of the amendment can be inspected, free of charge, during office hours, at the offices of the Shire of Bulla, Municipal Offices, Macedon Street, Sunbury and at the Department of Planning and Urban Growth, 477 Collins Street, Melbourne.

**GEOFF CODE
Manager
Planning Co-ordination Branch**

Planning and Environment Act 1987
**GEE LONG REGIONAL PLANNING
SCHEME**

**Notice of Approval of Amendment
Amendment R43 Part 1**

The Minister for Planning and Urban Growth has approved Amendment No. R43 Part 1 to the Geelong Regional Planning Scheme.

The amendment comes into operation on the date this notice is published in the *Government Gazette*.

1720 G 22 6 June 1990

The amendment changes the Regional Section of the Planning Scheme by—

1. rezoning all land zoned Public Open Space (proposed)—B—Public Park along Waurin Ponds Creek between Torquay Road and Barwon Heads Road, Grovedale, and an area zoned Public Purposes (Existing)—21, to Public Open Space (Existing)—B—Public Park, together with three minor rezonings to "Reserved Residential" and "Service Business" along the boundary, coinciding with actual land acquisition;

2. rezoning 9.21 ha of land bounded by Broderick Road and the proposed Outer Freeway Reservation at Corio, being part of Crown Portion 43, Parish of Moranghurk from Reserved Residential Zone to Public Purposes Reservation (Existing)—24—State Government, Other;

3. rezoning 26 hectares of land from Rural Future Urban to Reserved Residential in Christies Road, Leopold.

A copy of the amendment can be inspected (free of charge) at Geelong Regional Commission, Fifth floor, State Government Offices, corner Fenwick and Little Malop Streets, Geelong 3220; Department of Planning and Urban Growth, The Olderfleet Buildings, 477 Collins Street, Melbourne 3000; The offices of the Shire of Barrabool; the City of South Barwon; the Shire of Corio; the Rural City of Bellarine.

GEOFF CODE
Manager

Planning Co-ordination Branch

Planning and Environment Act 1987

BENDIGO PLANNING SCHEME

Notice of Approval of Amendment

Amendment L19

The Minister for Planning and Urban Growth has approved Amendment L19 to the Bendigo Planning Scheme.

The amendment comes into operation on the date this notice is published in the *Government Gazette*.

The amendment rezones land at No. 2 Somerville Road, Bendigo from Residential to Residential Office.

A copy of the amendment can be inspected free of charge, during office hours at the offices of the Shire of Mildura, Fifteenth Street, Irymple and the Department of Planning and Urban Growth, The Olderfleet Buildings, 477 Collins Street, Melbourne.

GEOFF CODE
Manager

Planning Co-ordination Branch

Victoria Government Gazette

Planning and Environment Act 1987

PORTLAND CITY PLANNING SCHEME

Notice of Approval of Amendment

Amendment L12

The Minister for Planning and Urban Growth has approved Amendment L12 to the Portland City Planning Scheme.

The amendment comes into operation on the date this notice is published in the *Government Gazette*.

The amendment rezones 84 George Street, South Portland from Public Open Space Reservation to Residential A zone to enable residential development. The land is no longer required for public open space.

A copy of the amendment can be inspected free of charge, during office hours at Department of Planning and Urban Growth, The Olderfleet Buildings, 477 Collins Street, Melbourne 3000; City of Portland Municipal Offices, Charles Street, Portland 3305.

GEOFF CODE

Manager

Planning Co-ordination Branch

Planning and Environment Act 1987

PORTLAND CITY PLANNING SCHEME

Notice of Approval of Amendment

Amendment L16

The Minister for Planning and Urban Growth has approved Amendment L16 to the Portland City Planning Scheme.

The amendment comes into operation on the date this notice is published in the *Government Gazette*.

The amendment rezones vacant land being Lots 25 and 27, Part C.A.33, Parish of Portland, Henty Highway from Public Open Space Reservation to Service Industry zone to enable the expansion of an existing car sales operation. The land is no longer required for public open space.

A copy of the amendment can be inspected free of charge, during office hours at Department of Planning and Urban Growth, The Olderfleet Buildings, 477 Collins Street, Melbourne; City of Portland Municipal Offices, Charles Street, Portland 3305.

GEOFF CODE

Manager

Planning Co-ordination Branch

Planning and Environment Act 1987

DECLARATION UNDER SECTION 172 (2)

Being satisfied that to enable the better use, development or planning of the area described hereunder it is desirable that the Minister for

Victoria Government Gazette

Planning and Urban Growth compulsorily acquire land in the area, the Governor in Council declares the area to be an area to which section 172 (1) (c) of the *Planning and Environment Act* 1987 applies.

Area: Lots 100 and 101 Tullamarine Park Road, Tullamarine, City of Keilor, being the land contained in Certificates of Title Volume 9736 Folios 542 to 549 and further described as being Lots 100 and 101 on Plan of Subdivision No. 203879J, Parish of Doutta Galla, County of Bourke.

Dated 5 June 1990

Responsible Minister:

ANDREW McCUTCHEON

Minister for Planning and Urban Growth

NEIL MORROW

Clerk of the Executive Council

Credit Act 1984

**CREDIT ORDER No. 62—HOUSEHOLD
FINANCIAL SERVICES LIMITED**

The Governor in Council under section 19 of the *Credit Act* 1984 makes the following Order:

Citation

1. This Order may be cited as the "Credit Order No. 62—Household Financial Services Limited".

Commencement and Duration

2. This Order takes effect on and from 6 June 1990.

*Household Financial Services Limited—
Exemption*

3. It is declared that sections 52, 54 (2), 55 (1), 59 (1) (b) and 59 (1) (f) of the *Credit Act* 1984, and clause 1 (n) of Schedule 7 to that Act, do not have effect in relation to Household Financial Services Limited to the extent that it enters into, purchases or otherwise acquires continuing credit contracts.

Dated 5 June 1990

Responsible Minister:

BRIAN WILLIAM MIER, MP

Minister for Consumer Affairs

NEIL MORROW

Clerk of the Executive Council

REGULATIONS

Rhododendron Garden, Olinda

I, Steven Marshall Crabb, Her Majesty's Minister for Conservation and Environment in and for the State of Victoria, in pursuance of the powers conferred on me by section 13 of the *Crown Land (Reserves) Act* 1978 do hereby make the following regulations for or with respect to the land being Crown Allotments 8, 9 and 10, Section O, Parish of Monbulk (hereinafter

G 22 6 June 1990 1721

referred to as the "Reserve") temporarily reserved as a site for Ornamental Gardens by Order in Council of 8 May 1990 (See *Victoria Government Gazette*, 16 May 1990).

The Reserve has been placed under the control of a Committee of Management (hereinafter referred to as the "Committee") with full power and authority to enforce these regulations.

Regulations

Definitions

1. For the purposes of these regulations:

"Act" means the *Crown Land (Reserves) Act* 1978.

"Appointed Officer" means a person specially authorised in writing by the Committee for the purposes of these Regulations and (except for the purpose of receipt of any fees or the grant, variation or revocation of any permit) also includes any member of the Police Force and any person appointed or deemed to be appointed under section 83 of the *Conservation, Forests and Lands Act* 1987.

"Firearm" includes any rifle, gun, pistol, air pistol, or like thing using gas or cartridges, or any catapult, bow and arrow, cross bow or long bow and any other implement designed to discharge missiles capable of injuring or destroying animal life.

"Regional Manager" means the person for the time being appointed under the *Public Service Act* 1974 to, or to act in, the position of Regional Manager, Dandenong Region.

"Vehicle" includes any motor car, motor cycle, bicycle, cart, trailer, caravan, horse-drawn vehicle, trailer and water craft.

Opening Hours

2. (1) The Committee may determine that the reserve or a section of the reserve will be closed to the public daily for a period commencing not earlier than 4.30 p.m. and ending not later than 10.00 a.m. on the following day, except Christmas Day and Good Friday in each year when the reserve may be closed.

(2) The Committee or an appointed officer may erect barriers and gates and may take any other steps that are necessary to close the reserve or a section of the reserve in accordance with a determination of the Committee under sub-regulation (1).

(3) Any member of the Committee or an appointed officer may for the reason of safety of the public within the reserve close the reserve or any part of the reserve to the public.

(4) The Committee or an appointed officer may authorise a person in writing to enter upon the reserve or a section of the reserve when it is closed to the public.

(5) A person must not enter or remain within the reserve or a section of the reserve when it is closed to the public unless he or she is authorised to do so.

Vehicles

3. (1) The Committee may determine particular circumstances in which for reasons of convenience or safety a person is not permitted to bring within the reserve any particular vehicle or vehicles or a vehicle or vehicles of a particular class.

(2) The Committee must cause particulars of a determination under sub-regulation (1) to be displayed within or at the entrance to, the reserve in such place and manner that the particulars are likely to be seen by persons likely to be affected by them.

(3) The Committee or an appointed officer may exempt a person from the operation of a determination under sub-regulation (1).

(4) A person must comply with a determination made under sub-regulation (1) and which is displayed in accordance with sub-regulation (2), unless he or she has been granted an exemption.

Parking

4. (1) A person must not park a vehicle in the reserve except at a place that is set apart by the Committee for that purpose and is clearly marked as a parking area.

(2) The Committee, with the approval of the Regional Manager, may fix fees payable in respect of the parking of vehicles within any parking area.

(3) The Committee must cause particulars of any fees payable under sub-regulation (2) to be displayed within, or at the entrance to, the reserve in such place and manner that the particulars are reasonably likely to be seen by persons likely to be affected by them.

(4) A person parking a vehicle in a parking area must comply with any order given by the Committee or an appointed officer and must on demand pay the fee (if any) payable in respect of the use of the parking area.

Admission Charges

5. (1) The Committee with the approval of the Regional Manager, may determine fees in respect of entry to the reserve by any person, a group of persons or a group of persons of a specified class.

(2) The Committee must cause particulars of any fees payable under sub-section (1) to be displayed within, or at the entrance to, the reserve in such place and manner that the particulars are reasonably likely to be seen by any persons likely to be affected by them.

(3) An appointed officer, may upon receipt of the appropriate fee grant a permit authorising a person or group of persons to enter any part of the Reserve.

(4) The Committee or an appointed officer may exempt a person, group of persons or a group of persons of a specified class from the operation of a determination under sub-regulation (1).

(5) A person or group of persons must comply with a determination made under sub-regulation (1) and which is displayed in accordance with sub-regulation (2) unless granted an exemption.

Offences

6. (1) A person must not while within the reserve—

- (a) behave in a manner likely to cause danger, inconvenience or annoyance to any person; or
- (b) use indecent language or behave in an indecent manner; or
- (c) mark, write on, deface, or in any way damage any tree, plant, natural rock surface, building, structure, facilities, equipment or any other property or natural object; or
- (d) deposit or leave any domestic or household waste in any receptacle or in any place; or
- (e) deposit or leave any litter except in a receptacle provided for litter; or
- (f) cause or permit any dog, cat, or cattle to be within the reserve; or
- (g) carry or use a firearm; or
- (h) obstruct or interfere with any authorised officer or any officer or employee of the Committee in the execution of the duty of that officer or employee; or
- (i) defecate or urinate otherwise than in a toilet; or
- (j) camp or establish an encampment of any kind; or
- (k) wear roller skates or in any way use a skate board or similar contrivance or a tricycle; or
- (l) set any trap or snare or lay poison of any description; or
- (m) roll, throw or otherwise propel any stone, soil, gravel or similar substance or missile; or
- (n) shoot, maim, injure, kill or destroy any bird or animal or remove any bird or animal from the reserve.

(2) Sub-regulation (1) (f) does not apply to a dog used by a blind person as a guide dog.

Requests to Leave the Reserve

7. (1) For the purposes of the preservation of good order and decency or for the safety of persons in the reserve or for the protection of the reserve, if an appointed officer believes on reasonable grounds that a person has contravened Regulation 6 (1) the officer may order that person to leave the reserve.

(2) Any member of the Committee or an appointed officer may for the reason of safety of the public within the reserve order members of the public to leave the reserve.

(3) A person must comply with an order given under sub-regulations (1) and (2).

Activities Requiring Authority

8. (1) Except with the written authority of the Committee, a person within the reserve must not—

- (a) construct any building or structure or improvement; or
- (b) remove, cut, or in any way damage any shrub, fern or plant; or
- (c) dig or remove any soil or stones; or
- (d) conduct a commercial enterprise or offer for sale or hire any article or service; or
- (e) give out or display any handbills, pamphlets, books, papers advertising matter or any like thing or erect leave or set up any placards or notices; or
- (f) play any organised game, sport or entertainment; or
- (g) remove, interfere with or destroy any birds nest or eggs; or
- (h) conduct any function.

(2) A person, other than with the authority of the Committee or an authorised officer must not while within the reserve, light, kindle or maintain any fire except in a properly constructed fire place in an area set aside for that purpose by the Committee.

(3) A person other than an employee of the Department of Conservation and Environment or of the Committee or any person authorised by the Committee must not—

- (a) bring into or plant in the reserve any seed or any tree, shrub, fern or plant or any part of a tree, shrub, fern or plant; or
- (b) enter into any area enclosed for the protection of trees, shrubs or flowers.

(4) Before granting an authority to any person for the purpose of sub-regulation (1) (a), (b), (c), (d) or (g) the Committee must notify and seek comment of the Regional Manager.

Parts of Reserve may be Set Aside for Particular Purposes

9. (1) The Committee may—

- (a) determine that a portion of the reserve be set aside for a particular purpose; and
- (b) include in that determination conditions or restrictions relating to the use by the public of an area so set aside.

(2) The Committee must cause particulars of a determination under sub-regulation (1) to be displayed within, or at the entrance to, the reserve in such place and manner that the particulars area reasonably likely to be seen by persons likely to be affected by them.

(3) A person must comply with a condition or restriction of a determination made under sub-regulation (1) and which is displayed in accordance with sub-regulation (2).

Committee Authority

10. The Committee must—

- (a) care for, protect and manage the reserve and for the purpose may employ officers and workers;
- (b) expend any fees, rents or other charges received by it on—
 - (i) the payment of remuneration or fees to officers and workers employed by the Committee; and
 - (ii) the care, protection and management of the reserve;
- (c) keep a full and particular account of all sums of money received and expended by it and must whenever required give the Regional Manager a statement of such receipts and expenditure and of the balance in hand and if so requested by the Regional Manager full particulars of any or all of such receipts and expenditure.

11. A person who contravenes or fails to comply with any provisions of these Regulations shall be guilty of an offence and liable to the penalties prescribed by the Act—(12/86/1348).

Dated 1 June 1990

S. M. CRABB

Minister for Conservation and Environment

INDUSTRIAL RELATIONS ACT 1979

Notice is hereby given that the Hospital Administrative Officers Association of Victoria has lodged an application to vary the jurisdiction of the Hospital and Benevolent Homes Conciliation and Arbitration Board and the Residential Care Workers Conciliation and Arbitration Board, to abolish the Hospital Administrative Officers Conciliation and Arbitration Board, Hospital Managers

1724 G 22 6 June 1990

Conciliation and Arbitration Board and Ambulance Superintendents and Senior Administrative Officers Conciliation and Arbitration Board and create a new Conciliation and Arbitration Board.

Notice is also given that this matter is listed for mention before the Industrial Relations Commission of Victoria in Full Session at 9.30 a.m. on Thursday, 7 June 1990 in Nauru House, 80 Collins Street, Melbourne.

J. TSOUTSOULIS
Acting Deputy Registrar
Industrial Relations Commission of Victoria

LAND ACT—EXCHANGE OF LAND

I, Steven Marshall Crabb, the Minister for Conservation and Environment do hereby give notice that, after the expiry of at least 14 days from the date of publication of this notice, I intend to enter into an agreement with Kenneth Glynn Gracie of Miners Rest to exchange the Crown land known as Allotment 5, Section 21, Township of Princetown for the freehold land known as Allotment 7, Section 15, Township of Princetown being the land in Crown Grant Volume 3215 Folio 803—(Ref. 87/867).

S. M. CRABB
Minister for Conservation and Environment
DEPARTMENT OF AGRICULTURE AND
RURAL AFFAIRS

Farm Produce Merchants and Commission Agents Guarantee Fund Public Notice to Creditors of A. P. & F. Pianura & R. Fedele
Producers of farm produce who are owed money by A. P. & F. Pianura & R. Fedele of the Grower Section, Melbourne Wholesale Fruit and Vegetable Market, are invited to send details and proof of their claim to the Chief General Manager of the Department of Agriculture and Rural Affairs, P.O. Box 500, East Melbourne 3002.

Please note that claims must be received on or before 6 July 1990.

Claims will only be accepted for produce consigned or sold to A. P. & F. Pianura & R. Fedele in the 6 months prior to the claim being made.

Claim forms are available from the Department office at the Melbourne Wholesale Fruit and Vegetable Market.

If you require further information please ring John Fanning on (03) 687 2510 a.m. or (03) 651 7480 p.m.

MEDICAL BOARD OF VICTORIA

The Medical Board of Victoria, having conducted an inquiry in accordance with the provisions of section 17 of the *Medical Practitioners Act 1970* on Tuesday, 22 May 1990,

Victoria Government Gazette

found Dr. Malcolm Maxwell Barr guilty of an indictable offence pursuant to section 17 (4) (a) of the aforementioned Act.

The Board, in accordance with section 17, subsection (4) (e) of the *Medical Practitioners Act 1970*, reprimanded Dr. Malcolm Maxwell Barr.

J. H. SMITH
Secretary
Medical Board of Victoria

Co-operation Act 1981

CHANGE OF NAME OF A SOCIETY

Notice is hereby given that Mooroopna High School Co-operative Limited which was incorporated as a Community Advancement Society under the above-named Act on 12 December 1975 has registered a change of its name and is now incorporated under the name of Mooroopna Secondary College Co-operative Ltd under the said Act.

Dated at Melbourne 21 1990

D. F. HENRY
Deputy Registrar of Co-operative Societies

Co-operation Act 1981

WEST SUNSHINE ETHNIC COMMUNITY
CHILD CARE CO-OPERATIVE LIMITED
TALLINTYRE ROAD CHILD CARE
CO-OPERATIVE LTD
RHODES STREET CHILD CARE
CO-OPERATIVE LTD
FRANKSTON YACHT CLUB
CO-OPERATIVE LIMITED

Notice is hereby given in pursuance of section 192 (8) of the *Co-operation Act 1981* and section 459 (2) of the Companies (Victoria) Code that, at the expiration of three months from the date hereof, the names of the aforementioned societies will, unless cause is shown to the contrary, be struck off the register and the societies will be dissolved.

Dated at Melbourne 21 May 1990

D. F. HENRY
Deputy Registrar of Co-operative Societies

Cattle Compensation Act 1987 (No. 7615)

APPROVED AGENT

Notice Under Section 14

I hereby declare David Phelan & Co. Pty. Ltd. (No. CS-182 in the Register) being a person carrying on business as a Stock and Station Agent, to be an "Approved Agent" for the purposes of Part II of the *Cattle Compensation Act 1967* with effect from 2 April 1990.

B. C. EDDY
Deputy Comptroller of Stamps

**STATE TENDER BOARD
CONTRACTS ACCEPTED
Amendments**

<i>Schedule Number</i>	<i>Item Number</i>	<i>New Rate</i>	<i>Effective Date</i>
		\$	
<i>Motor Spirit, Distillate, Fuel Oils and Lubricants</i>			
1/153	15	0-2673	17.5.90
	16	0-6513	
<i>Photographic Equipment</i>			
1/55	19	42.13	7.6.90
	20	49.66	
	22	84.32	
	23	17.77	
	24	26.50	
	26	84.71	
	27	176.68	
	34	24.18	
	36	46.79	
	38	85.76	
	40	127.79	
	44	1633.25	
	58	15.08	
	59	2.85	
	60	4.09	
	61	16.09	
	62	15.08	
	63	2.85	
	64	4.09	
	65	16.09	
	71	5.12	
	72	5.12	
	76	13.03	
	77	6.80	
	78	21.37	
	80	3.64	
	81	5.11	
	82	25.15	
	83	18.30	
	84	121.30	
	85	89.71	
	86	24.84	
	87	23.41	
	104	18.84	
	105	23.23	
	106	3.90	
	107	23.23	
	108	18.56	
	109	35.86	
	110	6.18	
	111	23.23	
	112	87.93	
	118	19.51	
	119	6.48	
	124	12.13	
	128	4.89	
	129	8.89	
	130	26.53	

<i>Schedule Number</i>	<i>Item Number</i>	<i>New Rate</i>	<i>Effective Date</i>
		\$	
	131	21.90	7.6.90
	132	8.89	
	133	26.53	
	134	7.69	
	135	11.43	
	142	26.53	
	143	10.49	
	144	26.53	
	145	10.49	
	146	118.71	
	151	12.17	
	159	13.36	
	160	47.50	
	161	6.98	
	162	56.10	
	163	13.81	
	192	14.62	
	201	9.73	
	202	7.91	
	203	10.58	
	205	7.28	
	209	8.89	
	210	35.84	
	211	34.08	
	212	26.83	
	214	16.89	
	224	57.04	
<i>Passenger Motor Vehicles</i>			
1/58	6A	~	
	6B	15114-00*	12.6.90
		15358-00†	
	* Manual		
	† Auto		
	Optional Equipment—		
	Air Conditioning	1061.00	
	Police Pack	625.00	
	Limited Slip Diff.	239.00	
	Metallic Paint	121.00	
	Country Pack	153.00	
	~ Optional Equipment—		
	Goodyear NCT205	130.00	
	70H14		
	Delete Radio	(106.00)	
		Credit	
1/58	7A	≠	
1/58	7B	16049-00*	
		16393-00†	
	* Manual		
	† Auto		
	Optional Equipment—		
	Air Conditioning	1061.00	
	Police pack	668.00	
	Limited Slip Diff.	239.00	
	Metallic Paint	121.00	
	Country Pack	153.00	

1726 G 22 6 June 1990

Schedule Number	Item Number	New Rate	Effective Date
			\$

≠ Optional Equipment—
Goodyear NCT205 67.00 12.6.90
70H14

Delete Radio (106.00)

Credit

8B 18 567.00

9C 22 972.00

10 18 874.00

Electronic Data Processing

1/80 40 750.00 11.6.90

41 1025.00

44 218.00

Provisions/Groceries

2/01 172 10.18 12.6.90

Provisions/Groceries

2/02 58 33.18

60 43.53

65 39.53

Supply of Meat—Langi Kal Kal Training Centre

3/15 ‡

‡ Rates gazetted in P6 14.5.90 are amended as follows:

"Settlement Discount: Invoice value less 10%"

CONTRACTS ACCEPTED—SERIES 1989/90

VICTORIA POLICE

T.217—Communications District

Supply of two hundred (200) VHF portable

Transceivers—King Communications (A/asia)

Pty Ltd—\$233 400.00.

P. J. HALE

Supply Manager and

Officer in Charge

CERTIFICATE OF APPOINTMENT

UNDER:

Lifts and Cranes Act 1967

Dangerous Goods Act 1985

Liquefied Gases Act 1968

I, Graham Holmes, Director-General of the Department of Labour, appoint the following person as an Inspector for the purpose of the above Acts to exercise all of the powers of an Inspector under the Acts.

Ian Ballantyne

Dated 29 May 1990

GRAHAM HOLMES

Director-General

EGG INDUSTRY ACT 1989

(No. 49)

As required by section 117 of the *Egg Industry Act 1989*, the Victorian Egg Marketing Board has made the following determination.

Victoria Government Gazette

"That the Victorian average maximum wholesale price for 15 dozen pre-packed eggs ex packing floor be 164.5 cents per dozen effective from date of gazettal."

J. VIPADI

Secretary

Education Act 1958

NOTICE OF THE MAKING OF ORDERS
UNDER SECTION 13 (4) OF THE ACT

Pursuant to section 13 of the *Education Act 1958* I hereby give notice that Orders of the Governor in Council were made on 29 May 1990 under sub-section (4) of the said Act amending certain provisions relating to the constitution of the School Councils listed below:

5213 Berwick Lodge Primary School Council

8745 Leongatha Secondary College Council

J. E. KIRNER

Minister for Education

Planning and Environment Act 1987

KNOX PLANNING SCHEME

Notice of Approval of Amendment

Amendment L11

The Minister for Planning and Urban Growth has approved Amendment L11 to the Knox Planning Scheme.

The amendment comes into operation on the date this notice is published in the *Government Gazette*.

The amendment provides for the widening of parts of Dorset Road between Burwood Highway and Olive Grove in Boronia and Ferntree Gully.

A copy of the amendment can be inspected free of charge, during office hours, at the offices of the City of Knox, Civic Centre, 511 Burwood Highway, Knoxfield, and at the Department of Planning and Urban Growth, 477 Collins Street, Melbourne.

GEOFF CODE

Manager

Planning Co-ordination Branch

Planning and Environment Act 1987

HEALESVILLE PLANNING SCHEME

Notice of Approval of Amendment

Amendment L32

The Minister for Planning and Urban Growth has approved Amendment L32 to the Local Section of the Healesville Planning Scheme.

The amendment comes into operation on the date this notice is published in the *Government Gazette*.

The amendment allows a house to be constructed on land in Wallace Parade, Healesville, subject to a permit.

A copy of the amendment can be inspected, free of charge, during office hours, at the Department of Planning and Urban Growth, Ground Floor, 477 Collins Street, Melbourne, and at the offices of the Shire of Healesville, 231 Maroondah Highway, Healesville.

GEOFF CODE
Manager
Planning Co-ordination Branch

Planning and Environment Act 1987
PORTLAND (CITY) PLANNING SCHEME
Notice of Approval of Amendment
Amendment L19

The Minister for Planning and Urban Growth has approved Amendment L19 to the Local Section of the Portland (City) Planning Scheme.

The amendment comes into operation on the date this notice is published in the *Government Gazette*.

The amendment rezones land at the corner of Learmonth and Browning Streets, Portland, from Proposed Public Purposes—School Reservation to Residential A Zone.

A copy of the amendment can be inspected free of charge, during office hours, at the Department of Planning and Urban Growth, Ground Floor, 477 Collins Street, Melbourne, and at the offices of the City of Portland, Charles Street, Portland.

GEOFF CODE
Manager
Planning Co-ordination Branch

Planning and Environment Act 1987
METROPOLITAN REGION PLANNING SCHEMES

Notice of Approval of Amendment
Amendment R91

The Minister for Planning and Urban Growth has approved Amendment R91 to the Regional Section of all Planning Schemes in the Metropolitan Region.

The amendment comes into operation on the date this notice is published in the *Government Gazette*.

The amendment alters the height to which detached houses can be built without a planning permit.

A copy of the amendment can be inspected, free of charge, during office hours, at the offices of the Department of Planning and Urban Growth, Ground Floor, 477 Collins Street, Melbourne, and at the offices of each Council in the Metropolitan Region.

GEOFF CODE
Manager
Planning Co-ordination Branch

Upper Yarra Valley and Dandenong Ranges Authority Act 1976

**UPPER YARRA VALLEY AND
DANDENONG RANGES REGIONAL
STRATEGY PLAN**

Notice of Amendment
Amendment No. 36

In pursuance of the powers conferred by the Upper Yarra Valley and Dandenong Ranges Authority Act 1976, the Governor in Council on 5 June 1990 amended the abovementioned Regional Strategy Plan.

The amendment comes into operation on the date this notice is published in the *Government Gazette*.

The amendment alters Action A3.85 so that the Responsible Authority may allow the construction of a house on Crown Allotment 31A, Section 2, Parish of Gracedale, County of Evelyn, Wallace Parade, Healesville, Shire of Healesville.

A copy of the amendment documents may be inspected free of charge, during office hours, at the office of the Department of Planning and Urban Growth, The Oldfleet Buildings, 477 Collins Street, Melbourne, and at the office of the Authority, 7-9 John Street, Lilydale.

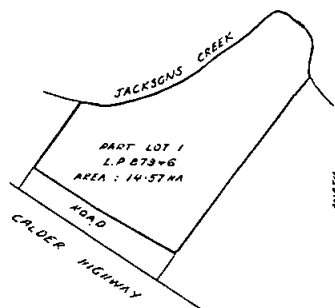
GEOFF CODE
Manager
Planning Co-ordination Branch

Land Acquisition and Compensation Act 1986

NOTICE OF ACQUISITION

Compulsory Acquisition of Interest in Land

The Minister for Planning and Urban Growth declares that by this notice he acquires the following interest in the land described as the balance of the land remaining in Certificate of Title Volume 8861 Folio 716 being part of Lot 1 on Plan of Subdivision No. 87946 shown by continuous thick lines on the accompanying plan.



Interests acquired: Salvatore Di Benedetto and Maria Di Benedetto as registered proprietors.

Published with the authority of the Minister for Planning and Urban Growth.

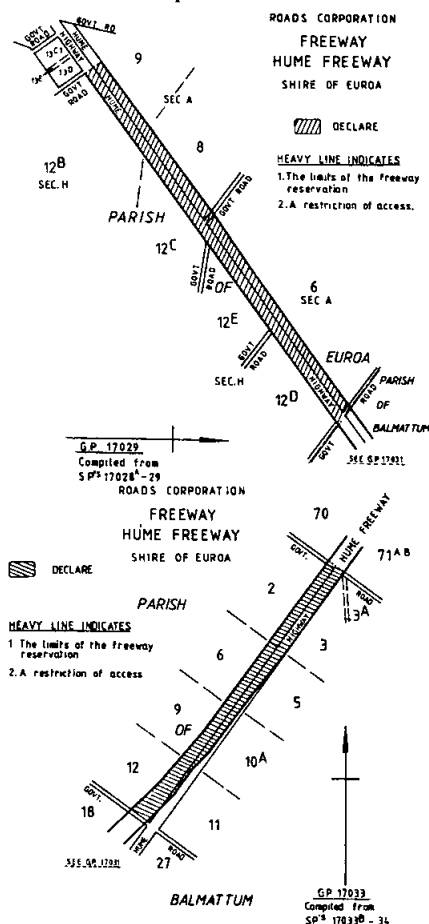
1728 G 22 6 June 1990

Transport Act 1983
**ROAD DECLARATIONS AND
DEDICATIONS**

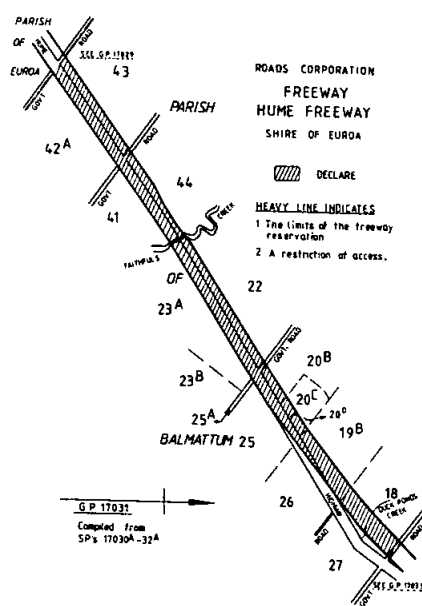
The Roads Corporation, pursuant to the *Transport Act 1983*, upon publication of this notice declares the, or varies the declaration of, roads as described below and on the attached plans and further declares that such roads are fit to be used as a public highway and are now absolutely dedicated to the public for use as public highways within the meaning of any law now or hereafter in force.

17/90 Hume Freeway in the Shire of Euroa, shown hatched on plans numbered GP17029, GP17031, and GP17033.

18/90 Hume Highway in the Shire of Euroa, shown hatched on plan numbered GP17027A.



Victoria Government Gazette



Transport Act 1983
**ROAD DECLARATIONS AND
 DEDICATIONS**

The Roads Corporation, pursuant to the *Transport Act 1983*, upon publication of this notice declares the, or varies the declaration of, roads as described below and on the plans attached and further declares that such roads are fit to be used as a public highway and are now absolutely dedicated to the public for use as public highways within the meaning of any law now or hereafter in force.

MAIN ROADS

R97/90 Hampton Street; Hawthorn Road; East Boundary Road; Clarinda Road (as Huntingdale Road); Chesterville Road; Centre Road; Wickham Road (part) and Keys Road (as Wickham-Keys Road); Bay Road; Balcombe Road; and Old Dandenong Road, shown by heavy line on plan numbered GP D-89-47.

R98/90 St Kilda Street (part); Hawthorn Road; Burke Road; Murrumbidgee Road; Carlisle Street; Balaclava Road, Normanby Road and Smith Street (part) (as Balaclava Road); Glenhuntly Road (part); Glen Eira Road, Booran Road and Neerim Road (as Glen Eira-Neerim Road), shown by heavy line on plan numbered GP D-89-47A.

R99/90 Huntingdale Road (part); Blackburn Road; Jells Road; Jacksons Road, Highbury Road

(part); Waverley Road; Centre Road; and Police Road (part), shown by heavy line on plan numbered GP D-89-47B.

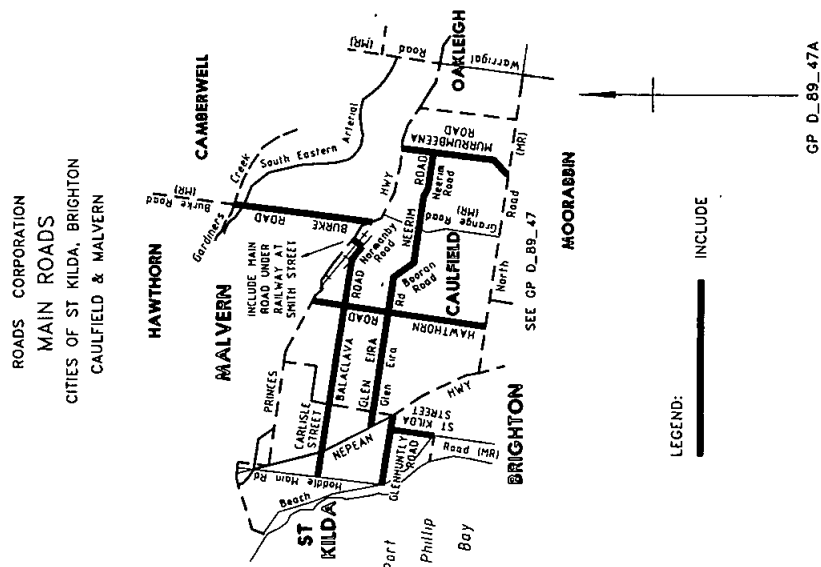
R100/90 Huntingdale Road (part), Clarendon Avenue (part), Moroney Street, Haughton Road (part) (as Huntingdale Road), shown by heavy line on plan numbered GP D-89-47F.

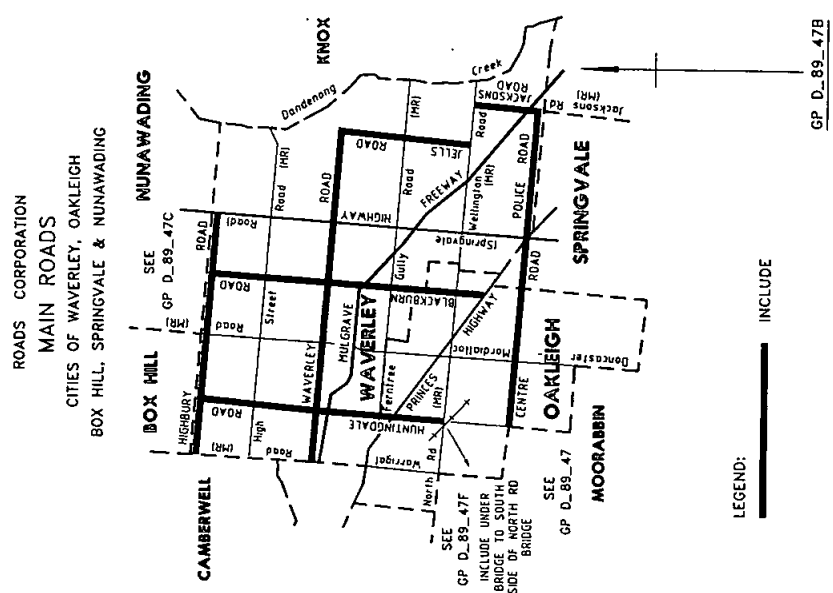
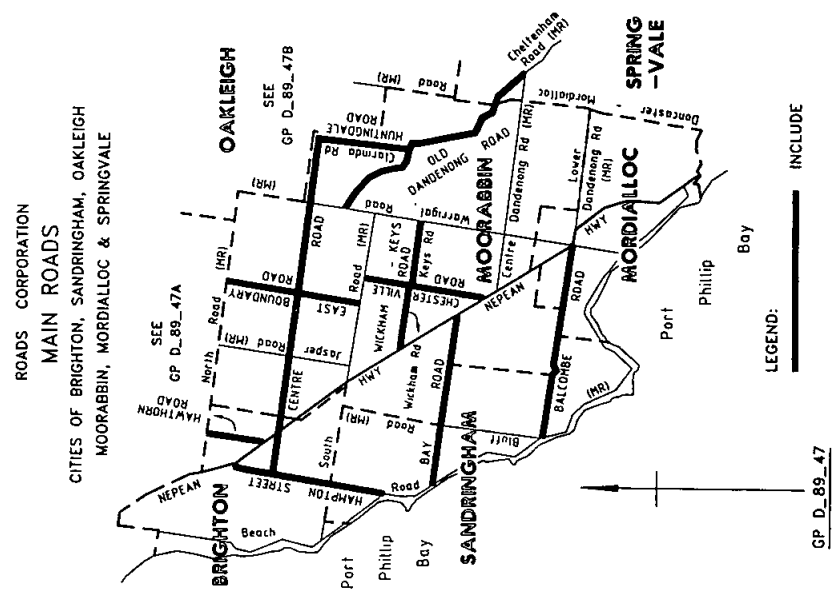
R101/90 Station Street; and Blackburn Road, Railway Road (part), Chapel Street and Surrey Road (as Blackburn Road), shown by heavy line on plan numbered GP D-89-47C.

R102/90 Bulleen Road; Thompsons Road; High Street; Tram Road (as Station Street); Victoria Street (as Doncaster-Mordialloc Road); Blackburn Road (parts); Springvale Road (part); Foote Street and Reynolds Road (part) (as Northern Route); and King Street, shown by heavy line on plan numbered GP D-89-47D.

R103/90 Scoresby Road (as Croydon-Scoresby Road); Boronia Road (part) and Forest Road (as Boronia Road); Kelletts Road; and Napoleon Road, shown by heavy line on plan numbered GP D-89-48A.

R104/90 Wantirna Road (part); Bayswater Road, Wicklow Avenue, and Croydon Road (as Croydon-Scoresby Road); Croydon Road, Wonga Road (part), Warranwood Road, Plymouth Road (part), and Yarra Road (part) (as Croydon-Warrandyte Road); and Hull Road, shown by heavy line on plan numbered GP D-89-48B.





OAKLEIGH

Huntindale Road

Centre Road

Florida Rd

North Street

Moughton

INCLUDE UNDER NORTH ROAD BRIDGE

GP D_89_47B

SEE GP D_89_47B

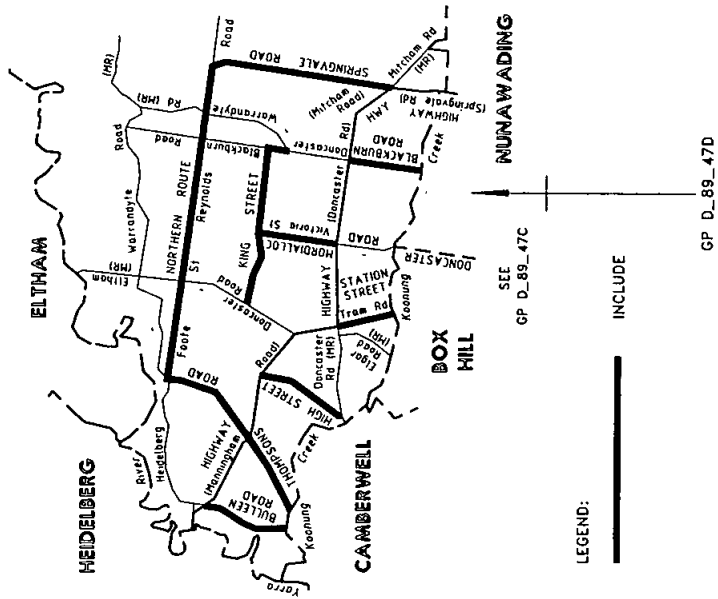
SEE GP D_89_47

LEGEND: INCLUDE

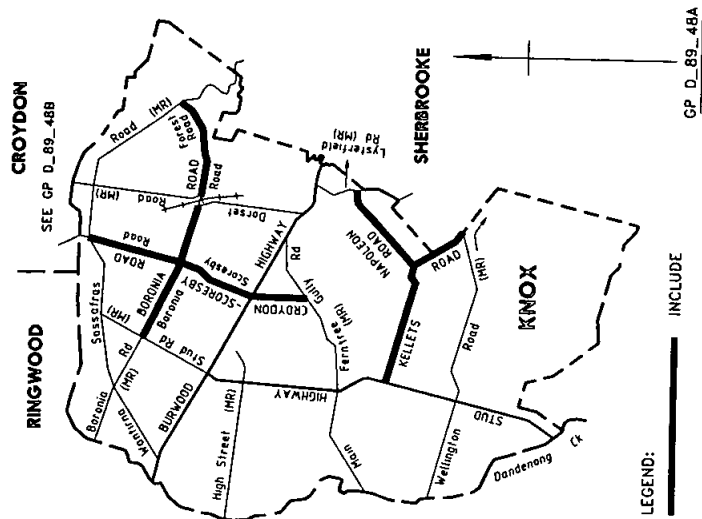
GP D_89_47F

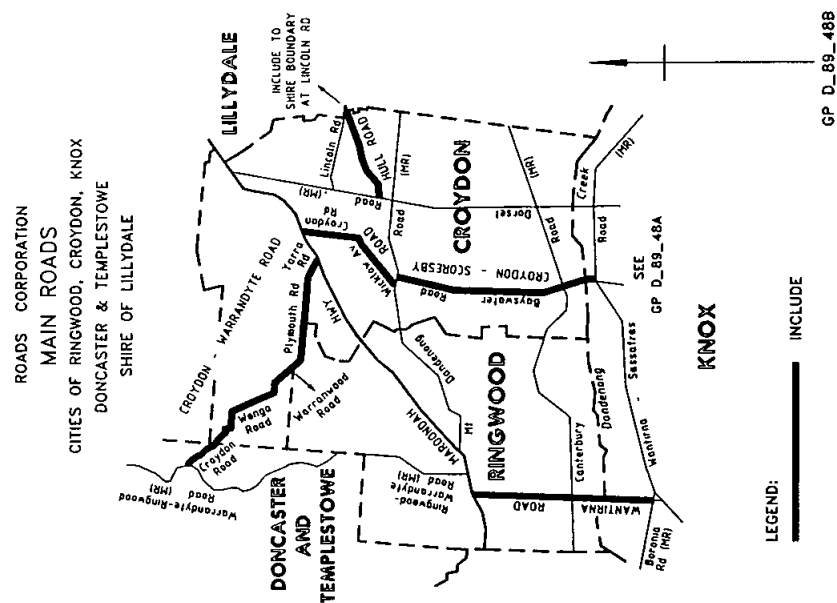
GP D_89_47C

ROADS CORPORATION
MAIN ROADS
CITY OF DONCASTER & TEMPLESTOWE



ROADS CORPORATION
MAIN ROADS
CITY OF KNOX
SHIRE OF SHERBROOKE





G. J. SHARKEY
Manager, Road Reservations
Road Corporation

Any objections to the applications below should be in accordance with the *Private Agents Act 1966 s.12* and *Private Agents Regulations 1988, reg. 16*.

Full Name of Applicant/Nominee	Residential Address	Name of Firm or Corporation	Address for Registration	*Licence Type	Hearing Date and Court
Green, Lyle James	Coolstore Rd, Harcourt		Coolstore Rd, Harcourt	P	27.6.90 Castlemaine
Bell, Ronald Gordon	21 Jillian St, Cranbourne	Himself	21 Jillian St, Cranbourne	G	27.6.90 Dandenong
Arnot, Michael Russell	16/21 Auburn Gve, East Hawthorn		16/21 Auburn Gve, East Hawthorn	P	27.6.90 (6.30 p.m.) Prahran
Akie, Simon Peter	16/21 Auburn Gve, East Hawthorn		16/21 Auburn Gve, East Hawthorn	"	6.7.90
Aleyandros, Andreas	7/46 Raleigh St, Windsor		7/46 Raleigh St, Windsor	"	(10.00 a.m.) 23.6.90
Robbins, Geoffrey	11 Devon Ave, Heathmont		11 Devon Ave, Heathmont	G	Ringwood
Dent, John Clarence	98A-100 Plymouth Rd, Nth Ringwood		98A-100 Plymouth Rd, Nth Ringwood	P	"
Manson, Bruce Richard	Lot 3, Verry Rd, Nth Shepparton		P.O. Box 1342, Shepparton	"	25.6.90 Shepparton
Trevorrow, Karen Lynette	60 Soudan Rd, West Footscray		Building H, 1 Lennon Ave, Ascot Vale	1A	10.7.90 Moone Ponds
Bonning, Kelly Ann	22 Barkly St, Benalla		41 Nunn St, Benalla	G W	27.6.90 Benalla
Folvig, Rodney	2/93 Barton St, Reservoir	ADS Security Services	Cooks Rd, Mernda	"	9.7.90 Preston
Qantzinis, Bill	139 Bridge Rd, Richmond		Suite 26, 33 Queens Rd, Melbourne	"	9.7.90 Prahran
Coote, Anthony	8 Bourke St, Mentone		6 McLivrick St, Windsor	CS	3.7.90
Petaffy, Zsombor Peter	29 Cummins Lane, Mt Eliza		11 Hooper Gve, Mt Martha	CS	10.7.90 Frankston
Church, Lindsay William	13 Rosalind St, Mooropna	Metropolitan Security Services	634 Graham St, Port Melbourne	W	3.7.90 Shepparton
Pellegrini, Roberto	1 Fiona Crt, Gladstone Park		1 Fiona Crt, Gladstone Park	P	29.6.90 Broadmeadows

*Licence Type: CA—Commercial Agent; CS—Commercial Sub-Agent; P—Process Server; IA—Inquiry Agent; G—Guard Agent; W—Watchman

PRIVATE AGENTS—continued

Full Name of Applicant/Nominee	Residential Address	Name of Firm or Corporation	Address for Registration	*Licence Type	Hearing Date and Court
Tobin, John Henri	10 Eton Sq, Wantirna	Jomar Systems Pty Ltd	10 Eton Sq, Wantirna	IA	9.7.90 Ringwood
" "	" "	" "	" "	IA	" "
Smiris, Tom	8 Jenner St, Blackburn South	" "	9/6 East India Ave, Nunawading	G W	3.7.90 Box Hill
Miller, Ross	95 Weeden Dve, Vermont South	" "	" "	" "	" "
Dalcol, Gino	28 Vasey Ave, Lalor	" "	1 Mt Pleasant Rd, Nunawading	" "	2.7.90
Arnold, Phillip Charles	10 McInnes Ct, Sunbury	" "	143A Ferguson St, Williamstown	IA	12.7.90
Oakley, John Stephen	37 John St, Williamstown	O-Kay (Security) Investigation	37 John St, Williamstown	" "	Williamstown 11.7.90
Sherlock, Lloyd Thomas	" " Sundowner "Dingley Village	" "	24/155 Hyde St, Footscray	P W	" "
George, Kenneth Arthur	Tootals Rd, Dingley	" "	" "	" "	" "
James	Thompson River Caravan Park, Sale	" "	87 Racecourse Rd, North Melbourne	" "	25.6.90 Sale
O'Brien, Simon Fredrick	424 Eureka St, Ballarat	Simon O'Brien Electrical	424 Eureka St, Ballarat	G	2.7.90 Ballarat

*Licence Type: CA—Commercial Agent; CS—Commercial Sub-Agent; P—Process Server; IA—Inquiry Agent; G—Guard Agent; W—Watchman

Creditors, next of kin and others having claims against the estate of any of the under-mentioned deceased persons are required to send particulars of their claims to the State Trust Corporation of Victoria, 168 Exhibition Street, Melbourne, Vic. 3000, the personal representative, on or before 7 August 1990, after which date the State Trust Corporation may convey or distribute the assets having regard only to the claims of which the State Trust Corporation then has notice:

Apsey, Hilda Irene, formerly of 5/45 Harmsworth Street, Collingwood, late of Flat 2/11 Harmsworth Street, Collingwood, pensioner, died 5 February 1990.

Fisher, Olivia Edith, late of 36 Lower Plenty Road, Rosanna, housewife, died 25 March 1990.

Hamilton, Ivy, late of St. Helliers Place North Home, 2 Canterbury Road, Camberwell, retired, died 22 November 1988.

Kempinski, Jan, also known as Janis Kempinski, late of Unit 2, 906 Nepean Highway, Mornington, retired linesman, died 9 October 1989.

MacGibbon, Bruce James, late of 5 Matthew Street, Syndal, formerly known as Lot 61, Matthew Street, Syndal, retired clerk, died 27 April 1990.

Nehme, Issam Churcallah, also known as Issam Nehme, late of 553 Burke Road, East Hawthorn, restaurateur, died 21 July 1988.

Tsun, Jim, formerly of 15 Fenwick Street, Thornbury, late of Parkville, gentleman, died 7 August 1989.

Dated at Melbourne 29 May 1990

R. R. GLEDHILL
Managing Director
State Trust Corporation

Creditors, next of kin and others having claims against the estate of any of the under-mentioned deceased persons are required to send particulars of their claims to the State Trust Corporation of Victoria, 168 Exhibition Street, Melbourne, Vic. 3000, the personal representative, on or before 9 August 1990, after which date the State Trust Corporation may convey or distribute the assets having regard only to the claims of which the State Trust Corporation then has notice:

Bice, Eli Thomas, formerly of Bendigo Psychiatric Centre, Eaglehawk, late of View Hill Lodge Special Accommodation Home, Bendigo, pensioner, died 3 March 1990.

Edward, Eileen Veronica, late of 936 Heatherton Road, Springvale, pensioner, died 19 January 1990.

Fry, Lesley Jean, also known as Lesley Jean Dawson, late of 12 Joffra Street, Reservoir, home duties, died 29 November 1989.

Jones, Gertrude Elizabeth Frances, also known as Gertrude Jones, late of 44 Weller Street, Geelong West, widow, died 19 December 1964.

Kaeding, Carl Ernst, late of Pachendale Avenue, Merbein West, labourer, died 9 August 1956.

Mackenzie, Beatrice Grace, formerly of 2063 Malvern Road, East Malvern, late of Albury Private Nursing Home, 674 David Street, Albury, widow, died 7 January 1989.

Robinson, Septimus Logan, late of Katoomba, New South Wales, retired shopkeeper, died 4 May 1977.

Dated at Melbourne 31 May 1990

R. R. GLEDHILL
Managing Director
State Trust Corporation

ORDERS IN COUNCIL

Crown Land (Reserves) Act 1978
**INCORPORATION OF COMMITTEE OF
 MANAGEMENT OF WOORINEN SOUTH
 RECREATION RESERVE**

The Governor in Council, under section 14A (1) of the *Crown Land (Reserves) Act 1978*, being satisfied that it is in the public interests to declare to be a corporation the Committee of Management appointed under section 14 (2) of the Act of the land described in the schedule hereunder:

- (a) declares that the Committee of Management shall be a corporation;
- (b) assigns the name "Woorinen South Sporting and Community Centre Incorporated" to the corporation; and

under section 14B (3) of the Act, appoints Anthony James Keegan to be Chairperson of the corporation.

SCHEDULE

The remaining lands in the Township of Woorinen South temporarily reserved as sites for Public Recreation by Orders in Council of 8 February 1937, 16 March 1965 and 6 October 1982—(Rs 4657).

Dated 29 May 1990

Responsible Minister:

S. M. CRABB

Minister for Conservation and Environment

N. PLAYFORD

Acting Clerk of the Executive Council

Crown Land (Reserves) Act 1978
APPOINTMENT OF TRUSTEES

Bass Park

The Governor in Council under section 12 of the *Crown Land (Reserves) Act 1978* appoints:

John Douglas Angwin as a representative of the Flinders Golf Club in the place of Gerald Mansfield Niall; and

Nancy Burdett Stephens as the representative of the Council of the Shire of Flinders in the place of Kenneth Edwin Dyer—
 as Trustees of the remaining land in the Township and Parish of Flinders permanently reserved by Order in Council dated 4 August 1922 as a site for Public Park and other purposes of Public Recreation and known as "Bass Park"—(Rs 319[2]).

Dated 29 May 1990

Responsible Minister:

S. M. CRABB

Minister for Conservation and Environment

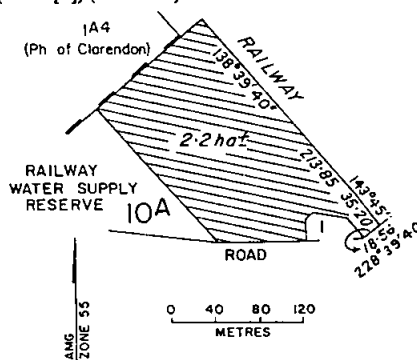
N. PLAYFORD

Acting Clerk of the Executive Council

Crown Land (Reserves) Act 1978
NOTICE OF INTENTION

The Governor in Council under section 10 of the *Crown Land (Reserves) Act 1978* gives notice of intention to revoke the following temporary reservation:

LAL LAL—The temporary reservation by Order in Council of 23 November 1868 of the Crown lands comprised within the line of railway from Melbourne to Ballarat for railway purposes so far only as the portion within the Township of Lal Lal containing 2.2 hectares, more or less, as indicated by hatching on plan hereunder—(L 122[5]) (L3-1647).



This notice revokes and replaces the notice published in the *Victoria Government Gazette* on 2 March 1990—Page 942.

Dated 29 May 1990

Responsible Minister:

S. M. CRABB

Minister for Conservation and Environment

N. PLAYFORD

Acting Clerk of the Executive Council

Crown Land (Reserves) Act 1978
**CROWN LANDS TEMPORARILY
 RESERVED**

The Governor in Council under sections 4 and 7 of the *Crown Land (Reserves) Act 1978* temporarily reserves for the purposes mentioned and also excepts from prospecting or from occupation for mining purposes under any miners right the following Crown lands:

**MUNICIPAL DISTRICT OF THE SHIRE OF
 BELLARINE**

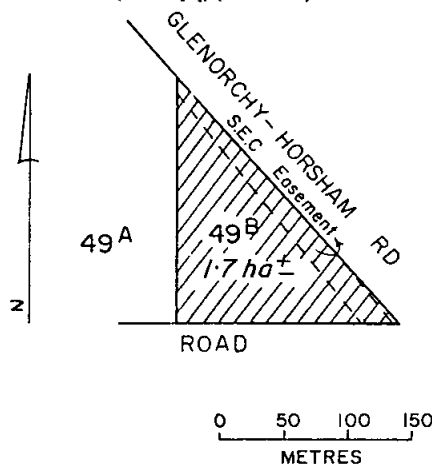
PORTARLINGTON—Recreation and Public Purposes, 1417 square metres being Crown Allotment 73B, Township of Portarlinton, Parish of Bellarine as shown on Certified Plan No.

1736 G 22 6 June 1990

100866 lodged in the Central Plan Office—
(Rs 2040).

**MUNICIPAL DISTRICT OF THE SHIRE OF
STAWELL**

WARRA WARRA—Conservation of an area of natural interest, 1.7 hectares, more or less, being Crown Allotment 49B, Parish of Warra Warra as indicated by hatching on plan hereunder—(W 261[4]) (Rs 13966).



Dated 29 May 1990

Responsible Minister:

S. M. CRABB

Minister for Conservation and Environment

N. PLAYFORD

Acting Clerk of the Executive Council

**Crown Land (Reserves) Act 1978
REVOCATION OF TEMPORARY
RESERVATIONS**

The Governor in Council under section 10 of the *Crown Land (Reserves) Act 1978* revokes the following temporary reservations:

BOROONDARA—The temporary reservation by Order in Council of 18 October 1966 of 4173 square metres of land in the Parish of Boroondara as a site for Public Purposes (Social Welfare Branch purposes)—(Rs 6445).

NEERIM—The temporary reservation by Order in Council of 19 May 1959 of 2023 square metres of land in the Parish of Neerim as a site for Forest purposes so far only as the portion containing 973 square metres shown as Crown Allotment 86E, Parish of Neerim as shown on Certified Plan No. 109939 lodged in the Central Plan Office—(Rs 7813).

Victoria Government Gazette

TRARALGON—The temporary reservation by Order in Council of 12 October 1976 of 574 square metres of land being Crown Allotment 49C, Parish of Traralgon as a site for Public Purposes (Social Welfare Department purposes)—(Rs 10203).

Dated 29 May 1990

Responsible Minister:

S. M. CRABB

Minister for Conservation and Environment

N. PLAYFORD

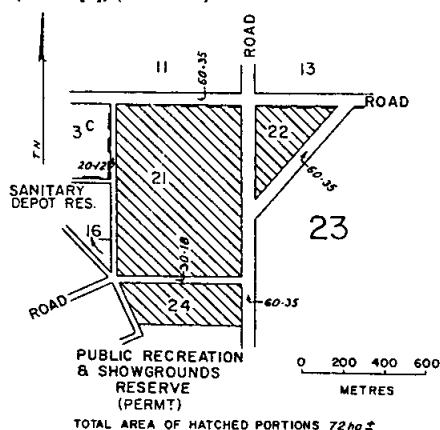
Acting Clerk of the Executive Council

**Crown Land (Reserves) Act 1978
CROWN LANDS TEMPORARILY
RESERVED**

The Governor in Council under sections 4 and 7 of the *Crown Land (Reserves) Act 1978* temporarily reserves for the purposes mentioned and also excepts from prospecting or from occupation for mining purposes under any miners right the following Crown lands:

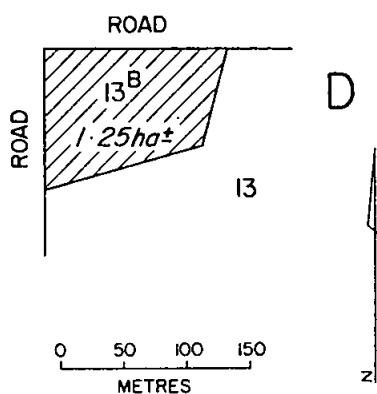
**MUNICIPAL DISTRICT OF THE SHIRE OF
WALPEUP**

MURRAYVILLE—Conservation of an area of natural interest, 72 hectares, more or less, being Crown Allotments 21, 22 and 24, Section 23, Township of Murrayville, Parish of Danyo as indicated by hatching on plan hereunder—(M 575[5]) (Rs 14168).



**MUNICIPAL DISTRICT OF THE SHIRE OF
RODNEY**

UNDERA—Conservation of an area of natural interest, 1.25 hectares, more or less, being Crown Allotment 13B, Section D, Parish of Undera as indicated by hatching on plan hereunder—(U 62[7]) (Rs 14169).



Dated 29 May 1990

Responsible Minister:

S. M. CRABB

Minister for Conservation and Environment

N. PLAYFORD

Acting Clerk of the Executive Council

Crown Land (Reserves) Act 1978

NOTICE OF INTENTION

The Governor in Council under section 10 of the *Crown Land (Reserves) Act 1978* gives notice of intention to revoke the following temporary reservations:

BEMM—The temporary reservation by Order in Council of 15 November 1966 of 1.214 hectares of land in the Township of Bemm, Parish of Bemm as a site for Public Purposes (State School)—(Rs 8559).

CASTLEMAINE—The temporary reservation by Order in Council of 14 November 1967 of 455 square metres of land in Section G, Parish of Castlemaine as a site for Public Purposes (Forests Department purposes)—(Rs 8893).

DARTMOOR—The temporary reservation by Order in Council of 16 January 1973 of 1442 square metres of land in Section 15, Township of Dartmoor, Parish of Dartmoor as a site for Public Purposes (Police purposes)—(Rs 9698).

TRARALGON—The temporary reservation by Order in Council of 10 March 1982 of 609 square metres of land being Crown Allotment 32A, Parish of Traralgon as a site for Departmental Residence—(Rs 11742).

Dated 29 May 1990

Responsible Minister:

S. M. CRABB

Minister for Conservation and Environment

N. PLAYFORD

Acting Clerk of the Executive Council

Crown Land (Reserves) Act 1978

CROWN LAND PERMANENTLY RESERVED

The Governor in Council under sections 4 and 7 of the *Crown Land (Reserves) Act 1978* permanently reserves for the purpose mentioned and also excepts from prospecting or from occupation for mining purposes under any miners right the following Crown land:

MUNICIPAL DISTRICT OF THE SHIRE OF HEALESVILLE

TARRAWARRA NORTH—Agricultural Research Purposes, 150.1 hectares being Crown Allotments 8 and 9, Parish of Tarrawarra North as shown on Certified Plan No. 105360 lodged in the Central Plan Office—(Rs 14167).

Dated 29 May 1990

Responsible Minister:

S. M. CRABB

Minister for Conservation and Environment

N. PLAYFORD

Acting Clerk of the Executive Council

Crown Land (Reserves) Act 1978

NOTICE OF INTENTION

The Governor in Council under section 10 of the *Crown Land (Reserves) Act 1978* gives notice of intention to revoke the following temporary reservations:

BUNGANAIL—The temporary reservation by Order in Council of 19 June 1882 of 22.48 hectares of land south of Crown Allotment 27A2, Parish of Bunganail as a site for Conservation of Water—(Rs 7793).

CORNELLA—The temporary reservation by Order in Council of 6 March 1876 of 4047 square metres of land in the Parish of Cornella as a site for Public purposes (State School No. 1683)—(Rs 6932).

Dated 29 May 1990

Responsible Minister:

S. M. CRABB

Minister for Conservation and Environment

N. PLAYFORD

Acting Clerk of the Executive Council

Crown Land (Reserves) Act 1978

NOTICE OF INTENTION

The Governor in Council under section 10 of the *Crown Land (Reserves) Act 1978* gives notice of intention to revoke the following temporary reservations:

BELFAST—The temporary reservation by Order in Council of 3 October 1950, of 4300 square metres, more or less, of land in the Parish of Belfast as a site for Court House and Police

1738 G 22 6 June 1990

Purposes so far only as the portion containing 716 square metres shown as Crown Allotment B2, Parish of Belfast on Certified Plan No. 109976 lodged in the Central Plan Office—(Rs 5853).

BROADFORD—The temporary reservation by Order in Council of 25 October 1966 of 6222 square metres of land in the Township of Broadford, Parish of Broadford as a site for Public Purposes (Court House and Police Purposes)—(Rs 8591).

DEUTGAM AND MAMBOURIN—The temporary reservation by Order in Council of 21 July 1981 of 212.6 hectares being Crown Allotment 3, Section 5, Parish of Deutgam and Crown Allotment 6, Section A, Parish of Mambourin as a site for Public Recreation, Public Park, Gardens and Ornamental Plantations, Conservation of an area of Historic Interest, Museums and Galleries, Educational Purposes, Conference Centre and the Promotion of Tourism, revoked as to part by Order in Council of 17 March 1987, so far as the balance remaining containing 212.3 hectares—(Rs 11425).

Dated 29 May 1990

Responsible Minister:

S. M. CRABB

Minister for Conservation and Environment

N. PLAYFORD

Acting Clerk of the Executive Council

Racing Act 1958

APPOINTMENT OF MEMBERS OF THE TOTALIZATOR AGENCY BOARD

The Governor of Victoria acting with the advice of the Executive Council and pursuant to the powers conferred by section 116B of the *Racing Act 1958*, appoints the following as Chairperson, Deputy Chairperson and Members of the Totalizator Agency Board for the period 1 June 1990 to 31 May 1993.

Mr P. Redlich, Chairperson

Mr B. A. Counsel, Deputy Chairperson

Mr D. J. Bourke

Mr C. R. Carmichael

Mr T. J. Walsh

Mr W. H. Collins

Dated 29 May 1990

Responsible Minister:

NEIL B. TREZISE

Minister for Sport and Recreation

N. PLAYFORD

Acting Clerk of the Executive Council

TREASURY REGULATIONS 1981

The Governor in Council, under section 71 (2) (a) of the Treasury Regulations 1981 and on the recommendation of the Treasurer, approves the

Victoria Government Gazette

acceptance by the Minister for Property and Services of the offer from John Holland Constructions Pty. Ltd. for tenancy fit-out works at St. Nicholas Place, Carlton, for a sum not to exceed one million, three hundred and ninety-eight thousand dollars (\$1 398 000) without the invitation of public tenders.

Dated 29 May 1990

Responsible Minister:

R. W. WALSH

Minister for Property and Services

N. PLAYFORD

Acting Clerk of the Executive Council

Land Act 1958

UNUSED ROADS CLOSED

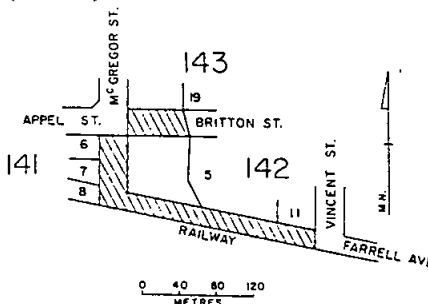
The Governor in Council under section 349 of the *Land Act 1958* and with the consents in writing of the municipalities concerned and the adjoining owners closes the following unused roads:

MUNICIPAL DISTRICT OF THE CITY OF GEELONG

GEELONG—The road in the City of Geelong, Parish of Corio shown as Crown Allotment 1A, Section 17B on Certified Plan No. 109832 lodged in the Central Plan Office—(GL/13011).

MUNICIPAL DISTRICT OF THE CITY OF CASTLEMAINE

CASTLEMAINE—The roads in the City of Castlemaine, Parish of Castlemaine as indicated by hatching on plan hereunder—(C 99[8]) (L6-3854).



MUNICIPAL DISTRICT OF THE CITY OF WHITTLESEA

MORANG—The roads in the Parish of Morang shown as Portions 1A and 1B, Section 6 on Certified Plan No. 109524 lodged in the Central Plan Office—(L12-0239).

MUNICIPAL DISTRICT OF THE SHIRE OF OTWAY

YAUGHER—The road in the Parish of Yaugher shown as Crown Allotment 18Z, Section

G 22 6 June 1990 1739

Dated 29 May 1990

S. M. CRABB

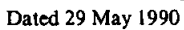
N. PLAYFORD

Acting Clerk of the Executive Council

UNUSED ROAD CLOSED

**MUNICIPAL DISTRICT OF THE SHIRE OF
CRESWICK**

CRESWICK—The road in the Parish of Creswick as indicated by hatching on plan hereunder—(C400[A13]) (GL/10174).



Responsible Minister:

Minister for Conservation and Environment

N. PLAYFORD

Acting Clerk of the Executive Council

TENDERS

MINISTRY OF HOUSING AND CONSTRUCTION—VICTORIA

Major Works Tenders are invited for the purposes indicated hereunder and must be forwarded in the Ministry's coloured envelope and endorsed "Major Works Tender for _____".

The tender must either be—

lodged by hand in the box marked "Tenders" on First Floor, 2 Treasury Place, Melbourne, received by mail.

received by facsimile machine on (03) 651 1738 and immediately confirmed by mail on the Ministry's Tender Form.

No tender will be considered if received later than 2.00 p.m. on the closing date indicated hereunder for that work, or received by any other means.

Note: Telex and telegram tenders are no longer accepted. Tenders received by a mail delivery after the closing date and time are no longer accepted.

Tender documents are available for pick-up from the Contracts Office, Room 44, Ground Floor, 2 Treasury Place, Melbourne between 8.30 a.m.–12.30 p.m. and 1.30 p.m.–4.00 p.m. (posting will only occur outside 32 km from the G.P.O.) and where indicated at the Provincial Works Office.

Enquiries: Telephone (03) 651 2453/4.

Wednesday, 20 June 1990

BENDIGO—Re-advertised: Painting of external windows and fences and associated works—Stages 1 and 2, Law Courts. (W.O. Bendigo.)

MELBOURNE—Supply of radio base station equipment, Low Base Power Stations—376 Russell Street—Police Complex.

MELTON WEST—Part internal and whole external building maintenance works, Primary School.

OSBORNES FLAT—Upgrade of 2 LTC units, Primary School. (W.O. Wangaratta.)

RICHMOND WEST—Internal and external building maintenance works, Primary School.

TERANG—Construction of new toilets, Primary School. (W.O. Geelong and Warrnambool.)

WESBURN—New toilet block, Primary School.

Wednesday, 27 June 1990

MILDURA—Re-advertised: New roadway, Special Development School. (W.O. Mildura.)

Mt. ELIZA—Re-advertised: Upgrade and addition to existing building (construction of kitchen/dining room), Manyung Recreation Camp.

BARRY PULLEN

Minister for Housing and Construction

Ministry of Housing and Construction

Melbourne, 28 May 1990

**PRIVATE
ADVERTISEMENTS**

COUNCIL OF CITY OF BOX HILL**Notice of intention to make Local Law No. 1**

The Council of the City of Box Hill hereby gives notice pursuant to section 119 (2) of the *Local Government Act* 1989 of its intention at an ordinary meeting to be held on Monday 2 July 1990 at 7.30 p.m. to consider a proposed resolution to make Local Law No. 1.

The purpose of the Local Law is to:

- (a) provide for the peace, order and good government of the municipal district of the Council of the City of Box Hill; and
- (b) provide for those matters which require a local law under the *Local Government Act* 1989 and any other Act; and
- (c) provide for the administration of Council powers and functions; and
- (d) prohibit, regulate and control activities, events, practices or behaviour in places so that no detriment is caused to the amenity of the neighbourhood, nor nuisance to a person nor detrimental effect to a person's property.

The content of the Local Law is summarised as follows:—

Use of Common Seal.

Election of Mayor.

Meeting procedures for all Council, special committee and advisory committee meetings.

Protection of Council Land.

Box Hill Mall.

Roads and Council land—obstructions and behaviour

Parking Schemes—includes Residents Parking Scheme, Disabled Persons Parking Scheme, parking meters and ticket issuing machines.

Street selling, collections and distributions.

Protection of the amenity of the Municipal District—includes unsightly or dangerous land, storage and repair of motor vehicles and machinery, camping, vermin and noxious weeds, trees and plants at intersections, overhanging trees, prevention of fire, property numbers, noise and advertisements.

Open air burning and incinerators.

Keeping of animals.

Health—includes domestic rubbish, trade waste, rubbish hoppers, nightsoil and

septic tanks, animal premises, drains, and smoking in eating areas.

Building—includes siting requirements and permits.

Infringement notices.

Prosecutions.

A copy of the proposed Local Law No. 1 can be obtained from the Municipal Offices, 1022 Whitehorse Road, Box Hill, during office hours.

Copies shall also be available for perusal at all contact meetings throughout June. The venues and meetings dates for Contact are listed below.

Koonung Ward—10/13 Box Hill Scout Hall, Boondara Road, Box Hill North, Thursday, 14 June 1990.

Kerrimuir Ward—Kerrimuir Primary School, Molbray Street, Box Hill North, Tuesday, 12 June 1990.

Whitehorse Ward—Carrington Centre, Cnr Carrington Road and Thurston Street, Box Hill, Wednesday, 13 June 1990.

Mont Albert Ward—St George's Avenue and Mont Albert Road, Mont Albert, Tuesday, 26 June 1990.

Dorking Ward—Conference Room 1, rear Box Hill Municipal Offices, 27 Bank Street, Box Hill, Tuesday, 19 June 1990.

Broughton Ward—Wattle Park Chapel Hall, 234 Elgar Road, Box Hill South, Wednesday, 27 June 1990.

Houston Ward—Box Hill South Primary School Library, Birdwood Street, Box Hill South, Wednesday, 20 June 1990.

Burwood Ward—Rentoul Hall (Orana Site) Livingston Close, (off Elgar Road), Burwood, Thursday, 21 June 1990.

Bennettswood Ward—St Scholastica's School Hall, 348 Burwood Highway, Burwood, Thursday, 28 June 1990.

All meetings commence at 8.00 p.m.

Any person affected by the proposed Local Law may make a submission relating to the proposed Local Law in accordance with section 223 of the *Local Government Act* 1989. Such a submission is to be in writing, addressed to the Town Clerk, City of Box Hill, P.O. Box 20, Box Hill 3128, and be received by the Council within fourteen (14) days after the publication of this notice. Any person who has made a written submission may include a request to support that submission by appearing before the General Purposes Committee at 8.30 p.m., Monday, 2 July 1990,

1742 G 22 6 June 1990

in the Council Chamber, 1st Floor, Town Hall,
1022 Whitehorse Road, Box Hill, in person or
by some person acting on his or her behalf.

10236

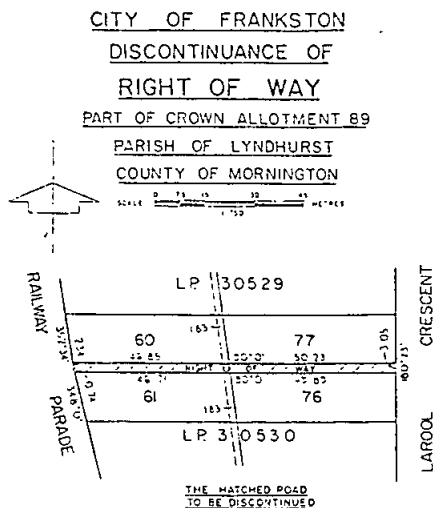
I. G. PORT,
Town Clerk

CITY OF FRANKSTON

Discontinuance of an Unmade Right of Way

Notice is hereby given that the Council of the City of Frankston, being of the opinion that the part of the unmade Right of Way on Plan of Subdivision 30530 and shown hatched on Council Plan M427A is not required for public use and having complied with the provisions of section 528 (2) of the *Local Government Act 1958*, has resolved that the portion of the roadway shown hatched on the said Council Plan shown hereunder be discontinued.

Notice is hereby further given that the Council has further resolved that the discontinued portion of the road be sold by treaty.



A. H. BUTLER,
Chief Executive Officer

Civic Centre, Frankston

10181

Local Government Act, 1958 Section 28

CITY OF KEILOR

Notice of Variation to a Separate Rate

A separate rate to be levied in response to a petition addressed to the Keilor City Council, to finance the construction of Arabin Street, Keilor is proposed to be 1-855 cents in the dollar on the

Victoria Government Gazette

Site Value of properties (as designated in Council's rate book as at 1 October 1988).

As the petition specified maximum amounts in the dollar for the separate rate of 1-48 cents for all properties referred to except CA16, CA19 and CA20-SEC10, where the maximum amount was 1-44 cents in the dollar, the rate proposed by Council represents a rate variation and formal notice is hereby given.

10209

J. R. CASTLE, Town Clerk

Planning and Environment Act 1987

NOTICE OF AMENDMENT TO A PLANNING SCHEME

The City of Mildura has prepared Amendment No. L18 to the Mildura City Planning Scheme.

The amendment affects land situated on the eastern corner of Eleventh Street and Deakin Avenue.

The amendment proposes to rezone the Planning Scheme from Residential "C" to Commercial "B" zone to permit the use of a "Convenience Store".

The amendment can be inspected at City of Mildura, Civic Buildings, Deakin Avenue, Mildura; Ministry for Planning and Urban Growth, The Olderfleet Buildings, 477 Collins Street, Melbourne; Regional Office, Ministry for Planning and Urban Growth, 261 Hargreaves Street, Bendigo.

Submissions about the amendment must be sent to: City of Mildura, Civic Buildings, Deakin Avenue, Mildura by 13 July 1990.

Dated 21 May 1990

10163

DAMIAN B. GOSS
Town Clerk/Chief Executive

Planning and Environment Act 1987

NOTICE OF AMENDMENT TO A PLANNING SCHEME

The City of Mildura has prepared Amendment No. L22 to the Mildura City Planning Scheme.

The amendment affects land situated between Flora Avenue and Dyar Avenue, adjoining Leicester Street.

The amendment proposes to rezone the Planning Scheme from Agricultural "B" to Residential "A" to permit subdivision of the proposed land.

The amendment can be inspected at: City of Mildura Civic Buildings, Deakin Avenue, Mildura; Ministry for Planning and Urban Growth, The Olderfleet Buildings, 477 Collins Street, Melbourne; Regional Office, Ministry for Planning and Urban Growth, 261 Hargreaves Street, Bendigo.

Victoria Government Gazette

Submissions about the amendment must be sent to: City of Mildura, Civic Buildings, Deakin Avenue, Mildura by 13 July 1990.

Dated 21 May 1990

DAMIAN B. GOSS
10164 Town Clerk/Chief Executive

Planning and Environment Act 1987
**NOTICE OF AMENDMENT TO A
PLANNING SCHEME**

The City of Mildura has prepared Amendment No. L.23 to the Mildura City Planning Scheme.

The amendment affects all land described as Agricultural "B" zone in the Mildura City Planning Scheme Ordinance.

The amendment proposes to add a new clause into the provisions for a Country Dwelling being erected on an allotment in an Agricultural "B" zone that existed prior to the adoption of Amendment No. 11/1974—I.D.O.

The amendment can be inspected at: City of Mildura, Civic Buildings, Deakin Avenue, Mildura; Ministry for Planning and Urban Growth, The Olderfleet Buildings, 477 Collins Street, Melbourne; Regional Office, Ministry for Planning and Urban Growth, 261 Hargreaves Street, Bendigo.

Submissions about the amendment must be sent to: City of Mildura, Civic Buildings, Deakin Avenue, Mildura by 13 July 1990.

Dated 21 May 1990

DAMIAN B. GOSS
10165 Town Clerk/Chief Executive

CITY OF MOORABBIN
Discontinuance of Roads

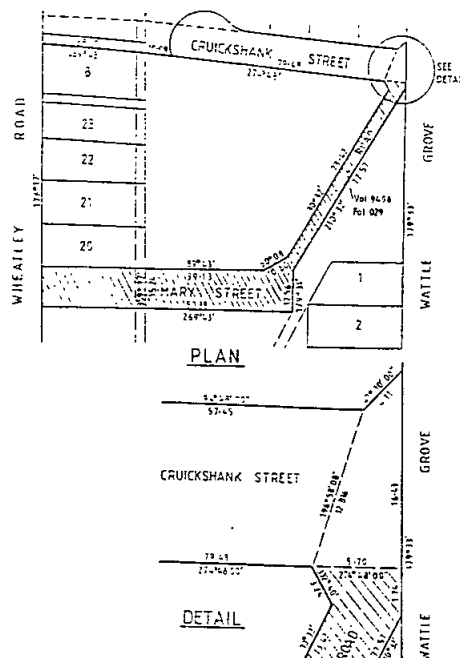
Notice is hereby given that the Council of the City of Moorabbin, after complying with the requirements of section 528 (2) of the *Local Government Act 1958*, has resolved at an ordinary meeting on 19 February 1990 as follows:

- (a) That the road known as Mary Street, McKinnon and the adjoining road contained in Certificates of Title Volume 5542, Folio 289 and Volume 9498, Folio 029 and shown by hatching below shall be discontinued upon publication of this resolution in the *Government Gazette*.
- (b) That notwithstanding such discontinuance the Melbourne and Metropolitan Board of Works shall continue to have and possess the same right, title, power, authority or interest in relation to the land shown by hatching on the said plan as it had possessed prior to such discontinuance with respect to or in

G 22 6 June 1990 1743

connection with any drains or any pipes laid or erected in, on or over such land for purpose of drainage or sewerage.

- (c) That subject to such right, title, power, authority or interest, the land in the said road shall vest in the Council of the City of Moorabbin to be retained by the Municipality for municipal purposes.



10203

DOUG OWENS
City Manager

Planning and Environment Act 1987
**NOTICE OF AMENDMENT TO A
PLANNING SCHEME**

The City of Mildura has prepared Amendment No. L.24 to the Mildura City Planning Scheme.

The amendment affects land situated between Princes Street and Rosemont Avenue (right of way).

The amendment proposes to rezone the Planning Scheme from "Minor Road" to Residential "A"; thus allowing abutting property owners the option to purchase the right of way for consolidation into their freehold titles.

The amendment can be inspected at: City of Mildura, Civic Buildings, Deakin Avenue, Mildura; Ministry for Planning and Urban

1744 G 22 6 June 1990

Growth, The Olderfleet Buildings, 477 Collins Street, Melbourne; Regional Office, Ministry for Planning and Urban Growth, 261 Hargreaves Street, Bendigo.

Submissions about the amendment must be sent to: City of Mildura, Civic Buildings, Deakin Avenue, Mildura by 13 July 1990.

Dated 21 May 1990

10166 DAMIAN B. GOSS
Town Clerk/Chief Executive

CITY OF RINGWOOD

Local Law No. 2

Notice is hereby given that the Council of the City of Ringwood pursuant to section 119 of the *Local Government Act 1989* proposes to make a Local Law to protect the amenity of public areas.

Purpose of Local Law

1. The purpose of this Local Law is to—

- (a) provide for the peace, order and good government of the Municipal District of the City of Ringwood; and
- (b) provide for the administration of Council powers and functions; and
- (c) prevent and abate nuisance; and
- (d) prohibit, regulate and control the consumption of alcohol in public areas during certain times; and
- (e) enable people to use public areas without their quiet enjoyment being interfered with by others; and
- (f) regulate the conduct of persons using or being upon or in public areas; and
- (g) preserve public decency; and
- (i) enable people to carry out their day to day business and enjoy their recreational pursuits without having their peace and enjoyment being interfered with or destroyed.

Definition of Public Area

Within the Local Law, "public area" includes—

- (a) the roads, footpaths and pedestrian thoroughfares;
- (b) any park, garden, reserve and other places of public recreation or resort;
- (c) the parts of Eastland Shopping Centre;
- (d) the areas of land owned by the Metropolitan Transit Authority;
- (e) the open places which the public have or are permitted to have access to.

General Provisions

A person shall not while using or being or in any public area—

- (a) commit any nuisance or any indecent or offensive act;

Victoria Government Gazette

- (b) use profane, indecent, or obscene language, or any threatening abuse or language;
- (c) annoy, disturb, interrupt, molest, or obstruct any other person;
- (d) play or operate any musical instrument, public address system, radio, television set or other electronic device in such a manner as to interfere with the reasonable comfort and convenience of any other person unless in accordance with authorisation granted by the Council pursuant to paragraph (f) of Clause II;
- (e) damage, deface, destroy, disfigure, draw or write on, interfere with, remove or affix anything to any building, decoration, drain, electrical or other fitting or equipment, embellishment, fence, fountain, gate, improvement, light, notice, notice board, pole, post, property, seal, sign, statue, stonework, tree, tree-guard, water feature, water pipe, water tap, or other structure of any kind;
- (f) write or draw, exhibit or display any indecent or obscene word, figure or representation;
- (g) damage or remove any pavement;
- (h) damage or remove any tree, shrub, flower, grass, hedge or plant;
- (i) walk on or over any flower bed, flower box, plant or tree container or garden plot, plantation or shrubbery;
- (j) throw or discharge any stone, stick or other missile;
- (k) be in possession of, carry or use any firearm (being a firearm within the meaning of the *Firearms Act 1958*), or any offensive system weapon or instrument;
- (l) spit, defecate or urinate, except in a lavatory or public convenience;
- (m) bring into or cause or permit to be in any public area any dog, unless the dog at all times while in any public area is held by means of a chain, cord, handle, lead, leash, strap or other device or kept under effective control of some person (all other relevant sections of the *Dog Act* shall apply in respect of this paragraph);
- (n) outside daylight hours, be in possession or control of any liquor within the meaning of the *Liquor Control Act* other than in a sealed container or receptacle, except in such part of the public areas as may for the time being be—
 - (i) licensed premises within the meaning of the *Liquor Control Act*;
 - (ii) a part in which the consumption of liquor is permitted in accordance with

- a permit granted under the Liquor Control Act; or
- (iii) a part in which the Council has consented in writing to permit the consumption of liquor;
- (o) be under the influence of any intoxicating liquor or drug;
- (p) bet or play or take part in any gambling or unlawful game or sport;
- (q) erect, park or use or cause to be used in any public area any caravan, structure, tent, trailer or vehicle for camping or living in; or
- (r) hinder, impede, insult, interfere with, obstruct or resist any officer or employee.
- A person shall not while using or being upon or in any public area without authorisation in accordance with this Local Law by the Council in that behalf:

- (a) hawk, sell or offer or expose for sale any service or any appeal button, article, beverage, confectionery, foodstuff, fruit, goods, merchandise, raffle ticket or the like, tobacco or other thing;
- (b) erect any booth, kiosk, tent or other temporary building or structure;
- (c) display or erect any advertisement, notice, placard or sign;
- (d) affix, interfere with, make or remove any bill, marking of any kind, notice, placard or sign in, on or over any building, fence, gate, notice board, pole, post, sign, tree or other structure of any kind in or on any public area;
- (e) solicit or collect gifts of money or subscriptions;
- (f) declaim, deliver any address, harangue, preach, speak to any assembly of other persons or play on any musical or noisy instrument and then only in such locations, during such periods of time or in accordance with such conditions that are specified in the authorisation. (This paragraph shall exempt any educational purposes or training.)
- (g) assemble with any other persons for the purpose of holding any concert, fete, large organised function, or for the purpose of preaching, public speaking or worship;
- (h) bring into any public area any amplifier, loud hailer, loudspeaker or other public-address apparatus of any kind;
- (i) operate any amplifier, loud hailer, loudspeaker or other public-address apparatus of any kind or speak into any live microphone connected to any amplifier, loud hailer, loudspeaker or other public-address apparatus of any kind;

- (j) light any fire (except in a properly constructed fire place or barbecue during permitted times and non-fire ban periods).
- (k) enter any enclosed area, place, room or structure that is not open to the public.

Infringement Notices

27. The penalty for infringement notices is one (1) penalty unit, currently \$100.

Notice is further given that a copy of the proposed local law can be obtained from the Civic Centre during normal office hours.

Persons affected by the Local Law may make a submission to Council relating to the proposed Local Law pursuant to section 223 *Local Government Act* 1989. Any submissions should be received by Council at the Civic Centre, Braeside Avenue, Ringwood on or before 20 June 1990.

W. R. BLACK
Town Clerk

10168

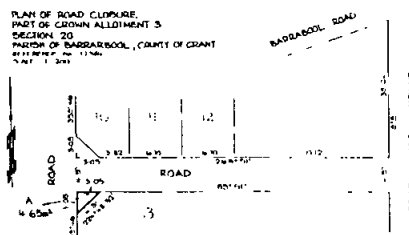
CITY OF SOUTH BARWON

Road Discontinuance

Whereas the Council of the City of South Barwon having done all those things required by section 528 (2) of the above Act to be done prior to the making of this Resolution and having formed the opinion that the road hereinafter mentioned is not reasonably required as a road

for public use, now the said Council of the City of South Barwon pursuant to the power given to it by section 528 (2) of the said Act at its Ordinary Meeting on 6 May 1990 resolved and directed:

- (a) that the splay corner of a "Road" (portion of Arcade Walkway) off Belle Vue Avenue, Highton, as laid out on Plan of Subdivision 48626 which "Road" is shown hatched on the reference plan, shall be discontinued;
- (b) that the land in the said "Road" shall vest in the municipality to be retained by it until it is sold by private treaty.



10182

K. B. McDONALD, Town Clerk

Victoria Government Gazette

The amendment affects land at—

1. Lot 901 (No. 3), L.P. 116703, Mill Park Drive, Mill Park.

2. Lots 240-245 Dorrington Court, Lots 99-102 Bishop Place and Lots 105-112 Maywood Drive, Epping.

1. A site specific amendment which would enable a video shop, laundry service and Tattersalls Agency to operate from squash courts/ gymnasium building currently on site.

The amendment can be inspected at the City of Whittlesea Municipal Offices, 785 High Street, Epping, and the Ministry for Planning and Environment, Ground Floor, 477 Collins Street.

10167 L. G. ESMONDS, Chief Executive

BOROUGH OF KERANG

The Council of the Borough of Kerang hereby gives notice of intention to make Local Laws in accordance with section 119 of the *Local Government Act* 1989, for the following purposes:

Local Law 2—To regulate proceedings at the election of Mayor.

Copies of the said Local Laws are available for inspection during normal office hours at the municipal offices.

BRIAN O'DWYER
Town Clerk

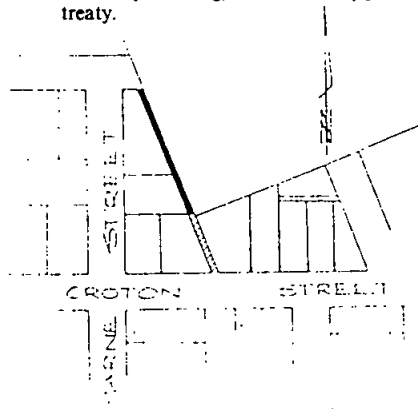
I. J. TATTERSON
Chief Executive Officer

BOROUGH OF KERANG

Discontinuance of a Right of Way

Pursuant to section 528 (2) of the *Local Government Act 1958*, the Council of the Borough of Kerang, at its Ordinary meeting on Wednesday 30 May 1990 resolved as follows:

- (a) that the whole of the right of way shown by shading and hatching on the plan hereunder is not reasonably required as a road for public use;
- (b) that the said right of way be discontinued upon publication of this resolution in the *Government Gazette*;
- (c) that the land in the said right of way, shown by shading, shall vest in the Borough of Kerang and be retained by the municipality for municipal purposes, and;
- (d) that the land in the said right of way, shown by hatching, shall be sold by private treaty.



10238

BRIAN O'DWYER
Town Clerk

Planning and Environment Act 1987
NOTICE OF AMENDMENT TO A
PLANNING SCHEME

The Shire of Bairnsdale has prepared Amendment No. L23 to the Bairnsdale (Shire) Planning Scheme, Local Section.

The amendment affects land fronting the Paynesville Road at Paynesville and adjoining the Paynesville cemetery, being C.A.s 140A and 141A (Parts), Parish of Bairnsdale.

The amendment proposes to change the Planning Scheme by rezoning the land from Rural A zone to Business Park zone and Reserved Business Park zone to facilitate the present and future development of a Business Park to serve Paynesville, Raymond Island and Eagle Point.

The amendment can be inspected at the Shire Offices, Shire of Bairnsdale, McCulloch Street, Bairnsdale; the Ministry for Planning and Urban Growth, Ground Floor, The Olderfleet Buildings, 477 Collins Street, Melbourne, or the Ministry for Planning and Urban Growth, Gippsland Regional Office, 1st Floor, Hotham La Trobe Building, 71 Hotham Street, Traralgon.

Submissions about the amendment must be sent to the Shire Secretary, P.O. Box 469, Bairnsdale 3875 by Monday, 9 July 1990.
Dated 29 May 1990

10201 D. G. STEWART
Planning Officer

Planning and Environment Act 1987
NOTICE OF AMENDMENT TO A
PLANNING SCHEME

The Shire of Ballarat has prepared amendment No. L8 to the Ballarat (Shire) Planning Scheme, Local Section, Chapter I.

The amendment affects land at part Crown Allotment 122, Parish of Burrumbeet, with frontage to the Western Highway at Burrumbeet.

The amendment proposes to change the Planning Scheme by inserting an additional Clause 12.7 to the Rural A zone provisions only.

The amendment can be inspected at Shire of Ballarat, Shire Offices, Gillies Street, Wendouree; Department for Planning and Urban Growth, State Offices, cnr Mair and Doveton Streets, Ballarat; Department for Planning and Urban Growth, The Olderfleet Buildings, 477 Collins Street, Melbourne.

Submissions about the amendment must be sent to the Shire Secretary, Shire of Ballarat, Locked Bag 1, P.O., Wendouree 3355.

Dated 25 May 1990

10195 R. H. HOLLIOAKE
Town Planning Officer

SHIRE OF BULN BULN
Change of Street Name

Notice is hereby given that pursuant to section 535 of the *Local Government Act 1958*, the Council on 23 April 1990, resolved that Mount Street and part of Hill Street south of lots 21/23 on Plan of Subdivision No. 2866 lodged in the Office of Titles shall be named "Mount Road".

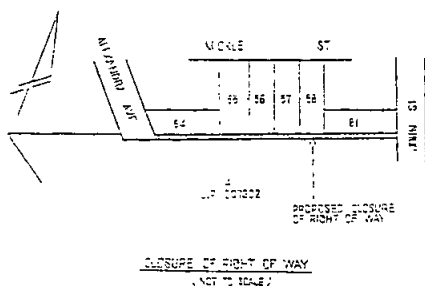
10186 K. A. PRETTY,
Shire Secretary/Chief Executive

SHIRE OF CRANBOURNE
Road Closure

Pursuant to section 204 and Schedule 10 of the *Local Government Act 1989*, and after having given notice of the proposed closure, and having considered any objections, Council resolved at its meeting of 2 May 1990 to close the private street between Alexandra Avenue and John Street, Koo-Wee-Rup (as shown hatched on the plan attached).

The land in the said road shall vest in the municipality to be retained until it is sold by private treaty to the adjoining property owners.

1748 G 22 6 June 1990



10204

T. VICKERMAN
Chief Executive Officer

Planning and Environment Act 1987
**NOTICE OF AMENDMENT TO A
PLANNING SCHEME**

The Shire of Kilmore has prepared amendment L50 to the Kilmore Planning Scheme—Local Section.

The Amendment affects land in the whole of the Shire of Kilmore.

The amendment proposes to re-write the Kilmore Planning Scheme—Local Section and involves rezoning of land, altering the provisions within the existing zones and a variety of alterations and additions to the existing Planning Scheme.

The amendment can be inspected during normal office hours at: Civic Centre, Shire of Kilmore Sydney Street, Kilmore; The Department of Planning and Urban Growth, 447 Collins Street Melbourne.

Submissions about the amendment must be sent to: Shire of Kilmore, PO Box 187, Kilmore by Friday, 10 August 1990.

Dated 6 June 1990

10221

PETER ANDERSON
Shire Secretary

SHIRE OF MALDON

Vesting of Public Purpose Reserves

Notice is hereby given that the Council of the Shire of Maldon has pursuant to section 569BA of the *Local Government Act 1958* (as amended) resolved as follows:

‘That:

- (a) It is hereby directed that all that piece of land designated as “Reserve for Municipal Purposes” on lodged plan 111732 shall vest in the Council of the Shire of Maldon pursuant to Section 569BA (1) of the *Local Government Act 1958* as amended.
- (b) it is hereby directed that all that piece of land designated as “Reserve for Municipal

Victoria Government Gazette

Purposes” on lodged plan 140171 shall vest in the Council of the Shire of Maldon pursuant to Section 569BA (1) of the *Local Government Act 1958* as amended.

The resolutions were carried at a duly convened meeting held on 10 April 1990.

10180 R. T. WALSH
Shire Secretary

Planning and Environment Act 1987

**NOTICE OF AMENDMENT TO A
PLANNING SCHEME**

The Shire of Mildura has prepared Amendment No. L17 to the Mildura Shire Planning Scheme.

The amendment affects land at Red Cliffs being part of Crown Allotment 215, Section B, Parish of Mildura located south of Snowy Avenue on the eastern side of the Calder Highway.

The amendment proposes to change the planning Scheme by rezoning the land from a Rural Highway Zone and a Rural A Zone to an Urban Zone.

The amendment can be inspected at: Mildura Shire Council Offices, Fifteenth Street, Irymple; Department of Planning and Urban Growth, 477 Collins Street, Melbourne; Department of Planning and Urban Growth, Loddon Campaspe Mallee Region, 391 Hargreaves Street, Bendigo.

Submissions about the amendment must be sent to the Shire of Mildura P.O. Box 366, Irymple, 3498 by Monday 9 July 1990.

10169 H. D. KIRBY
Shire Engineer

SHIRE OF MOUNT ROUSE

Notice of Intention to Make Local Laws

Notice is hereby given that the Council of the Shire of Mount Rouse proposes to make Local Laws for the following purposes:

- No. 1. Regulating the use of the Common Seal of the Council.
- No. 2. Regulating the proceedings for the election of the Shire President and Deputy Shire President.
- No. 3. Regulating proceedings of meetings of Council and Council Committees.

A copy of the proposed Local Laws is available for inspection by any person at the Shire Offices, Martin Street, Penshurst during normal office hours.

Any person affected by the proposed Local Laws may make a written submission to the Council pursuant to section 223 of the *Local Government Act 1989*.

Victoria Government Gazette

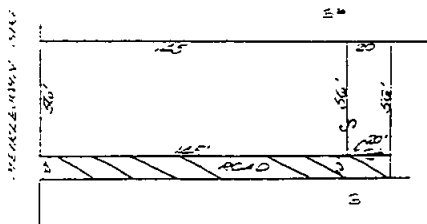
Any submission received within fourteen (14) days after publication of this notice will be considered by Council at its meeting on Wednesday, 27 June 1990 when the Local Laws will be considered for adoption.

JANET A. DAVIS
Shire Secretary

10178

SHIRE OF NUMURKAH
Road Discontinuance and Sale

Pursuant to section 528 (2) of the *Local Government Act 1958*, the Council of the Shire of Numurkah at its ordinary meeting on 15 May 1990 resolved that the road shown hatched on the plan below be discontinued and sold by private treaty to the adjoining owners.



L. G. MITCHELL,
Shire Secretary

10179

Land Acquisition and Compensation Act 1986
NOTICE OF ACQUISITION

Compulsory Acquisition of Interest in Land

The Shire of Rosedale declares that by this notice it acquires the following interest(s) in the land described as:

Lot 1782 Golden Beach Drive, more particularly described in Certificate of Title Vol. 8390 Folio 737 as Lot 1782 on Plan of Subdivision No. 56681 Parish of Dulungalong.

The interest acquired is the whole of the Property.

Published with the authority of the Shire of Rosedale.

10160

Land Acquisition and Compensation Act 1986
NOTICE OF ACQUISITION

Compulsory Acquisition of Interest in Land

The Shire of Rosedale declares that by this notice it acquires the following interest(s) in the land described as:

Lot 1783 and 1784 Golden Beach Drive, more particularly described in Certificates of Title Vol. 8390 Folio 738 and 739 as Lot

G 22 6 June 1990 1749

1783 on Plan of Subdivision No. 56681
Parish of Dulungalong.

The interest acquired is the whole of the Property.

Published with the authority of the Shire of Rosedale.

10159

Planning and Environment Act 1987
SHERBROOKE PLANNING SCHEME
Notice of Amendment to a Planning Scheme
Amendment L30

The Shire of Sherbrooke has prepared Amendment No. L30 to the Sherbrooke Planning Scheme.

The amendment affects Lots 5 and 6, L.P. 4587, being on the south-west corner of the Belgrave-Gembrook Road and Kilvington Drive, Emerald. The land in question is within a Commercial (Neighbourhood) zone and within the Puffing Billy Railway Policy Area.

The amendment proposes to change the Planning Scheme by allowing the subdivision of the land and the thirteen shops which are able to be built on that land. All subdivision, other than for boundary adjustments, is currently prohibited within the Puffing Billy Railway Policy Area. The amendment will only exempt the prohibition requirement is so far as it affects the subject land.

The amendment can be inspected at the following places, during normal office hours: Shire of Sherbrooke, Shire Office, Glenfern Road, Upwey; Department of Planning and Urban Growth, The Olderfleet Buildings, 477 Collins Street, Melbourne; Upper Yarra Valley and Dandenong Ranges Authority, Dataplex House, 7-9 John Street, Lilydale.

Submissions about the amendment must be sent to Shire of Sherbrooke, Glenfern Road, Upwey, 3158 by 6 July 1990.

Those persons making a submission should indicate whether they wish to be heard in support of it.

IAN GIBB
Acting Manager,

Environmental Planning

10198

Planning and Environment Act 1987
**NOTICE OF AMENDMENT TO A
PLANNING SCHEME**
Amendment No. L31

The Shire of Sherbrooke has prepared Amendment No. L31 to the Sherbrooke Planning Scheme.

The amendment affects land at the south-west corner of Albert Street and Talaskia Road, Upper Ferntree Gully, being Lot 2, L.P. 63175.

1750 G 22 6 June 1990

The amendment proposes to rezone the land from its present Residential (General) zone, to a Restricted Use 5 (Hospital—Nursing Facility) zone. This change will enable the development of the land for an audiology and dental clinic, connected with the William Angliss Hospital.

The amendment can be inspected at: Shire of Sherbrooke Shire Offices, Glenfern Road, Upwey; Upper Yarra Valley and Dandenong Ranges Authority, Dataplex House, 7-9 John Street, Lilydale; Department of Planning and Urban Growth, The Olderfleet Buildings, 477 Collins Street, Melbourne.

Submissions about the amendment must be sent to Shire of Sherbrooke, Glenfern Road, Upwey by 6 July 1990. Persons making a submission should indicate whether they wish to be heard in support of it.

10199 IAN GIBB
Acting Manager,
Environmental Planning

Planning and Environment Act 1987
NOTICE OF AMENDMENT TO A
PLANNING SCHEME

The Shire of Sherbrooke has prepared Amendment No. L32 to the Sherbrooke Planning Scheme.

The amendment affects land in Greenwell Road, Selby, being Lots 1 and 2, L.P. 115155 and Lot 10, L.P. 6904 (being Nos. 9, 11 and 13).

The amendment will change the planning scheme by reserving the land for Proposed Public Purposes 5 (Ministry of Education), so as to provide for future use by the Selby Primary School.

The amendment can be inspected at Shire of Sherbrooke Shire Offices, Glenfern Road, Upwey; Upper Yarra Valley and Dandenong Ranges Authority, P.O. Box 104, Lilydale; Ministry for Planning and Urban Growth, The Olderfleet Buildings, 477 Collins Street, Melbourne.

Submissions about the amendment must be sent to Shire of Sherbrooke, Glenfern Road, Upwey by 6 July 1990. Persons making a submission should indicate whether they wish to be heard in support of it.

10200 IAN GIBB
Acting Manager,
Environmental Planning

Planning and Environment Act 1987
NOTICE OF AMENDMENT TO A
PLANNING SCHEME

The Shire of Sherbrooke has prepared Amendment No. L34 to the Sherbrooke Planning Scheme.

Victoria Government Gazette

The amendment affects land at Mount Erin Road, and Hill Streets, Ferny Creek (Lots 1 and 2, L.P. 125660, Lot (part) 4, L.P. 15916, and Lots 1 and 2, L.P. 140485).

The amendment proposes to change the Planning Scheme by rezoning the land from Rural (Landscape Protection 1) to Landscape Living.

The amendment can be inspected at The Shire of Sherbrooke, Glenfern Road, Sherbrooke; The Upper Yarra Valley and Dandenong Range Authority, P.O. Box 104, Lilydale, 3140; Ministry for Planning and Urban Growth, The Olderfleet Buildings, 477 Collins Street, Melbourne.

Submissions about the amendment must be sent to: Shire of Sherbrooke, Glenfern Road, Upwey, 3158 by 6 July 1990. Persons making a submission should indicate whether they wish to be heard in support of it.

Dated 6 June 1990

10196 IAN GIBB
Acting Manager
Environmental Planning

Planning and Environment Act 1987
NOTICE OF AMENDMENT TO A
PLANNING SCHEME
Amendment No. L33

The Shire of Sherbrooke has prepared Amendment No. L33 to the Sherbrooke Planning Scheme.

The amendment affects part of CP16466, Sherbrooke Lodge Road, Sherbrooke.

The amendment proposes to change the Local Section of the Sherbrooke Planning Scheme by rezoning the above land from its present Restricted Use 28B (Reception Rooms—Non Urban Area) zone, to a Landscape Living Zone. The amendment will allow for the erection of a dwelling on the whole of CP169466 (being a site of 4372 square metres).

The amendment can be inspected at: The Shire of Sherbrooke, Shire Offices, Upper Yarra Valley and Dandenong Ranges Authority, Dataplex House, 7-9 John Street, Lilydale, Sherbrooke; The Upper Yarra Valley and Dandenong Range Authority, P.O. Box 104; Department of Planning and Urban Growth, The Olderfleet Buildings, 477 Collins Street, Melbourne.

Submissions about the amendment must be sent to: Shire of Sherbrooke, Glenfern Road, Upwey, 3158 by 6 July 1990. Persons making a submission should indicate whether they wish to be heard in support of it.

Dated 6 June 1990

10197 IAN GIBB
Acting Manager
Environmental Planning

SHIRE OF TRARALGON

Notice of Adoption of Local Laws

Notice is hereby given that the Council of the Shire of Traralgon, at its Ordinary Meeting on 3 May 1990, resolved to make and pass the following Local Laws:

Local Law No. 1

Regulating the use of the Common Seal.

Local Law No. 2

Regulating the proceedings for the Election of the Shire President and the Deputy Shire President.

Local Law No. 3

Regulating Proceedings of Meetings of Council and Special Committees.

Copies of the Local Laws may be viewed at or purchased from the Municipal Offices, Kay Street, Traralgon, during office hours.

H. M. ALEXANDER
Shire Secretary

10217

Planning and Environment Act 1987
NOTICE OF AMENDMENT TO A
PLANNING SCHEME

The Shire of Warragul has prepared Amendment No. L16 to the Warragul Planning Scheme.

The amendment proposes to change the Planning Scheme by introducing discretion to vary the setback controls in land zoned Agriculture.

The amendment can be inspected at the Shire of Warragul, Civic Place, Warragul; Department of Planning and Urban Growth Regional Office, 71 Hotham Street, Traralgon or at the Planning and Urban Growth, The Oldfleet Buildings, 477 Collins Street, Melbourne.

Submissions about the amendment must be sent to Shire of Warragul Civic Place Warragul by 6 July 1990.

Dated 10 May 1990

S. E. NICOLL
Shire Engineer

10170

WOORAYL PLANNING SCHEME

Notice of Amendment to a Planning Scheme
Amendment No. L31

The Shire of Woorayl has prepared Amendment No. L31 to the Woorayl Planning Scheme.

The Amendment seeks to rezone approximately 16 604 square metres of land adjacent to existing commercial areas in Venus Bay Estates 1 and 2 to cater for the future permanent population of the Venus Bay area.

The rezoning will enable Council to prepare and approve Overall Development Plans for the Commercial Development areas. These plans are displayed for public comment.

The Amendment can be inspected at: Shire of Woorayl, 9 Smith Street, Leongatha; Ministry for Planning and Environment, 33-39 High Street, Cranbourne; Ministry for Planning and Environment, 477 Collins Street, Melbourne.

Submissions about the Amendment must be sent to the Shire of Woorayl, P.O. Box 21, Leongatha, by Friday, 6 July 1990.

T. J. LUDEMAN
Town Planner

10216

GEELONG AND DISTRICT WATER
BOARD

Pursuant to section 60 of the *Geelong Waterworks and Sewerage Act 1958* (No. 6263) the Board has prepared plans to indicate the particulars of sewers and underground works, the construction of which the Board intends to begin at a date not less than one month after publication of the notices, in or adjacent to the following locality within the Drainage Area.

Heales Road, Lara—Shire of Corio

The Centreway, Baldwin Avenue, Norlane—Shire of Corio

Hampton Street, Greenville Street, Newtown—City of Newtown

Granville Street, High Street, Drysdale—Shire of Bellarine.

Notice is hereby given that the plans indicated are open for public inspection at the Board's Offices, 61-67 Ryrie Street, Geelong between the hours of 8.10 a.m. and 5.00 p.m. from Monday to Friday (public holidays excepted) by the owners or occupiers of land or premises within the Drainage Area.

R. A. JORDAN
Secretary

10208

SEWERING OF LONGWARRY

Notice is hereby given that the Board has made application to the Minister for Conservation and Environment for the Proclamation of Longwarry Sewerage District and for the appointment of the Mornington Peninsula and District Water Board for the construction, maintenance and continuance of sewerage works within that District under the provisions of the Water and Sewerage Authorities (Restructuring) Act.

A general plan and description of the area to be seweraged have been submitted with the application and copies of same may be seen at Board's Central Office, 47 Lawson Avenue,

1752 G 22 6 June 1990

Frankston or at its Pakenham Branch Office, 25 Main Street, Pakenham. Copies may also be seen at the Office of Water Resources Victoria and Department of Health Victoria.

C. J. CALVERT
Secretary

10194

**NOTICE OF DISSOLUTION
OF PARTNERSHIP**

Notice is hereby given that the partnership heretofore subsisting between Thomas Reginald Wilson, Laura Elsie Wilson, John Andrew Wilson and Alan Geoffrey Wilson carrying on business at 48 Bundeera Road, South Caulfield, under the firm of Taljak Constructions has been dissolved as from 30 June 1990 and further give notice that the said Thomas Reginald Wilson, John Andrew Wilson and Alan Geoffrey Wilson will continue to operate under the firm name of Taljak Constructions commencing on 1 July 1990.

10215

Notice is hereby given that the partnership between Nuri Dogru, Fatma Dogru, Orhan Nebi and Nurcan Orhan carrying on business at 26 Mercer Street, Geelong as "Texas Hamburger and Take-Away Foods" has from 1 March 1990 been dissolved. The said business will continue to be run by the said Nuri Dogru and Fatma Dogru.

10190

Notice is given that the partnership between Wilson Kai Shing Ho, David Khai Hung Ha and Allan Khai Hanh Ha trading as Ho Bros. Printers of 115 Smith Street, Fitzroy was dissolved on 31 October 1988.

Mulcahy Mendelson & Round of 526 Whitehorse Road, Mitcham

10240

**Companies (Victoria) Code
R. W. & D. MANAGERS PTY. LTD.
(in Voluntary Liquidation)**

At an extraordinary general meeting of the members of the abovenamed Company held on 31 May 1990 the following special resolution was passed unanimously:

1. That R. W. & D. Managers Pty. Ltd. be wound up voluntarily.

It was further resolved:

2. That Kenneth Douglas Doig, Chartered Accountant of RMB 8125, Agar Road, Bass, Victoria, be appointed liquidator for the purpose of such winding up.

Dated 31 May 1990

KENNETH D. DOIG, Liquidator, RMB 8125
Agar Road, Bass

10224

Victoria Government Gazette

**Companies (Victoria) Code
FRENCH'S HOLDINGS PTY. LTD.
(In Liquidation)**

**Notice of Voluntary Liquidation
Section 392(2)**

At a General Meeting of the abovenamed company, duly convened and held at 22 Blannin Street, Healesville on 30 May 1990 the following Special Resolution was passed:

That the company be wound up as a Members' Voluntary winding up and that Graham Roy Whiteside, Chartered Accountant of 33 Mitcham Road, Mitcham be appointed liquidator for the purposes of such winding up and that the liquidator may divide among the members of the company in specie or in kind the whole or any part of the assets of the company.

Dated 30 May 1990

G. R. WHITESIDE, DELOITTE ROSS
TOHMATSU, 333 Mitcham Road, Mitcham

10225

In the matter of the Companies (Victoria) Code and Suncoast Developments Pty Limited (In liquidation)—Notice of final meeting of members

Notice is hereby given that pursuant to section 411 of the Companies (New South Wales) code, the Final Meeting of members of the abovenamed company will be held at the offices of Bentleys, 4th Floor, 225 Clarence Street, Sydney 2000, on 12 July 1990, at 10.00 o'clock in the forenoon for the purpose of laying before the meeting the liquidators' final account and report and giving any explanation thereof.

Dated 29 May 1990

RICHARD CAMPBELL BRIEN
Liquidator

10185

**NILLUMBIK CO-OPERATIVE HOUSING
SOCIETY LIMITED
(In liquidation)**

Take notice that the affairs of the above-named Society are now fully wound-up and that in pursuance of section 411 (2) of the Companies (Victoria) Code and of the *Co-operative Housing Societies Act* 1958, a General Meeting of the Society will be held at 65 Main Street, Greensborough on 5 July 1990, at 5.30 for the purposes of:

1. Laying before it an account showing how the winding-up has been conducted and the property of the Society disposed of and giving any explanations thereof; and

2. Passing a resolution that the books and papers of the said Society and of the Liquidator relevant to the affairs of the Society be destroyed after a period of twelve months from the date of the meeting.

Dated 29 May 1990

K. E. PALMER,
Liquidator

10175

MIDLANDS CO-OPERATIVE HOUSING
SOCIETY LTD.

SOVEREIGN HILL No. 1 CO-OPERATIVE
HOUSING SOCIETY LTD.

SOVEREIGN HILL No. 2 CO-OPERATIVE
HOUSING SOCIETY LTD.

Take notice that the affairs of the abovenamed Societies are now fully wound up and that in pursuance of section 272 (1) of the *Companies Act 1961* and of the *Co-operative Housing Societies Act 1958*, a General Meeting of the Societies will be held at the offices of Prowse, Cook & Perrin, 20 Lydiard Street South, Ballarat on the Friday, 6 July 1990 at 1.30 p.m. for the purposes of—

- (i) laying before it an account showing how the winding up has been conducted and the property of the Society disposed of and giving any explanations thereof; and
- (ii) passing a resolution that the books and papers of the said Society and of the Liquidator relevant to the affairs of the Society be destroyed after a period of twelve months from the date of the meeting.

Dated 31 May 1990.

C. R. PROWSE
Liquidator

10207

HERBERT GEORG HEINRICH BRUNOW
(a.n.a. Herbert George Henry Brunow), late of
20 Beardmore Crescent, Wodonga in the State
of Victoria, retired, deceased

Creditors, next of kin and others having claims in respect of the estate of the deceased who died at Albury in the State of New South Wales on 18 October 1989 are required by the personal representative of the estate of the late Herbert Georg Heinrich Brunow (also known as) Herbert George Henry Brunow, Ruediger Brunow care of 9 Stanley Street, Wodonga in the State of Victoria to send particulars to him by 28 July 1990 after which date the personal representative may convey or distribute the assets having regard only to the claims of which he then has notice.

TRIVETT KEATING PRICE, solicitors, 9
Stanley Street, Wodonga 10172

Creditors, next of kin and others having claims in respect of the estate of Siegbert Lautermann, late of 71 Spenser Street, St Kilda, retired, deceased, who died on 30 January 1990, are required by the executor, ANZ Executors and Trustees Company Limited of 91 William Street, Melbourne to send particulars of their claim to it care of the undermentioned Solicitors by 10 August 1990 after which date the said executor will distribute the assets of the deceased having regard only to the claims of which it then shall have notice.

MICHAEL KRAUS & ASSOCIATES,
solicitors, 67 Glen Eira Road, Elsternwick 10173

JACOBUS THEODORUS FRANCISCUS
CABO, late of 44 Prospect Street, Mount
Waverley in the State of Victoria, retired,
deceased

Creditors, next of kin and others having claims in respect of the estate of the deceased (who died on 8 April 1990) are required by the executrix Sophia Clasina Simons of 44 Prospect Street, Mount Waverley, home duties, to send particulars to her, care of the undersigned, on or before 15 August 1990 after which she will distribute the assets having regard only to the claims of which she then has notice.

BAYLOR & CO., solicitors, 1 Walkers Road,
Nunawading 10171

Creditors, next of kin and others having claims in respect of the estate of Kevin Duncan, late of 142A Flinders Street, Thornbury, driller, deceased, intestate who died on 7 April 1990 are required by Alice Mary Peck of 61 Lafayette Street, Traralgon, married woman, the Sole Administratrix of the estate of the deceased to send particulars of their claims to them care of the undermentioned solicitors by 7 August 1990 after which date they will convey or distribute the assets having regard only to the claims of which they then have notice.

DAVINE FITZPATRICK & BENNETT,
barristers and solicitors, 39 Breed Street,
Traralgon 10239

Creditors, next of kin and others having claims in respect of the estate of Jean Audrey Beach late of 17 George Street, Anglesea, widow deceased, who died on 3 November 1989 are required to send particulars of their claims to the executor Harold Russell Beach care of the undersigned solicitors before 1 August 1990 after which date the assets of the estate will be distributed having regard only to the claims of which the executor then has notice.

HARWOOD & PINCOTT, solicitors, 83
Moorabool Street, Geelong 10183

1754 G 22 6 June 1990

Creditors, next of kin and others having claims in respect of the estate of Thomas Joseph Cotter late of 59 Gillies Street, Benalla pensioner who died on 18 March 1990 are requested to send particulars in writing of their claims to the undermentioned solicitors for Elizabeth Mabel Cotter the administratrix by 20 August 1990 after which date the administratrix will distribute the assets having regard only to the claims of which she then has notice.

HAMILTON CLARKE & BALKIN, solicitors,
81-83 Nunn Street, Benalla 10177

JACOBS JAMES WILLIAM SAMUEL, late of Centennial House, 15 Raleigh Street, Windsor, retired gentleman deceased

Creditors, next of kin and others having claims in respect of the estate of the abovenamed deceased who died on 23 March 1990 are to send particulars of their claims to the executor Raymond James Jacobs care of the undermentioned solicitors by 6 August 1990, after which date the said executor will distribute the assets having regard only to the claims of which he then has notice.

O'BRIEN & GALANTE, solicitors, 27
Norwood Crescent, Moonee Ponds 10176

CATHERINE BRIDGET HYNES, late of Vermont Court Hostel, Vermont Street, Wodonga in the State of Victoria, widow deceased

Creditors, next of kin and others having claims in respect of the estate of the deceased who died at Wodonga on 18 June 1989 are required by the personal representative of the estate of the late Catherine Bridget Hynes, Ronald Kenneth Trivett care of 9 Stanley Street, Wodonga in the State of Victoria to send particulars to him by 28 July 1990 after which date the personal representative may convey or distribute the assets having regard only to the claims of which he then has notice.

TRIVETT KEATING PRICE, solicitors, 9
Stanley Street, Wodonga 10174

Creditors, next of kin and others having claims in respect of the estate of Joan Davis, late of 12 Beverin Street, Sebastopol, home duties, deceased who died on 15 March 1990 are to send particulars of their claims to Robert Daniel Desmond and Ian Geoffrey Middleton of 29th Floor, 200 Queen Street, Melbourne by 8 August 1990 after which date they will distribute the assets having regard only to the claims of which they then have notice.

WESTGARTH MIDDLETONS, solicitors,
200 Queen Street, Melbourne 10156

Victoria Government Gazette

Creditors, next of kin and others having claims in respect of the estate of Irene Pearl Matthews, late of 9 Bennett Parade, East Kew, married woman, deceased, who died on 28 February 1990 are to send particulars of their claims to The Equity Trustees Executors and Agency Company Limited of 472 Bourke Street, Melbourne by 8 August 1990 after which date the said company will distribute the assets having regard only to the claims it then has notice.

WESTGARTH MIDDLETONS, solicitors,
200 Queen Street, Melbourne 10157

Creditors, next of kin and others having claims in respect of the estate of Pamela Jean Caskey, late of 75 Dalgetty Road, Beaumaris, housewife, deceased who died on the 13 March 1990 are to send particulars of their claims to Rebecca Dianne Caskey, Peter Morphett Taylor and Ian Geoffrey Middleton at 200 Queen Street, Melbourne by 8 August 1990 after which date they will distribute the assets having regard only to the claims of which they then have notice.

WESTGARTH MIDDLETONS, solicitors,
200 Queen Street, Melbourne 10158

BRIAN LESLIE PROVIS, late of Flat 3, 48 Dalgety Street, St. Kilda in the State of Victoria, public servant, deceased

Creditors, next of kin and others having claims in respect of the estate of the abovenamed deceased who died on 8 December 1989 are required to send particulars of their claims to the executors ANZ Executors & Trustee Company Limited of 91 William Street, Melbourne and Luke Provis of 40 Moorhen Crescent, Carrum Downs in the State of Victoria, insurance officer by 14 August 1990 after which date they may convey or distribute the assets having regard only to the claims of which they then have notice.

AITKEN, WALKER & STRACHAN,
solicitors, 114 William Street, Melbourne 10161

Creditors, next of kin and others having claims in respect of the estate of Clifford Castree Riddell late of 12 Gould Court, Traralgon, retired gentleman, deceased who died on 19 February 1990 and probate of whose will was granted by the Supreme Court of Victoria on 28 May 1990 to Constance Nellie Riddell of 12 Gould Court, Traralgon, Widow, are to send their claims to the said executrix care of the below mentioned solicitors by 13 August 1990 after which date she will distribute the assets of the deceased having regard only to the claims of which she then has notice.

Littleton Hackford, solicitors "Law Chambers"
115 Hotham Street, Traralgon 10193

Creditors, next of kin and others having claims in respect of the estate of Hilda Enid Soutter late of Untit 4, 28 George Street, Traralgon, widow, deceased who died on 24 January 1990 and probate of whose will was granted by the Supreme Court of Victoria on 28 May 1990 to Janice Mary Wright of 7 Chancery Street, Eight Mile Plains, in the State of Queensland, travel consultant and Jillian Gaye Rogan of 13 George Street, Traralgon, married woman are to send their claims to the said executrices care of the below mentioned solicitors by 13 August 1990 after which date they will distribute the assets of the deceased having regard only to the claims of which they then have notice.

Littleton Hackford, solicitors "Law Chambers"
115 Hotham Street, Traralgon 10192

Creditors, next of kin and persons having claims against the estate of Winifred Joan Knight late of 11 Holland Court, Maidstone in the State of Victoria, married woman, deceased who died 24 September 1989 are hereby required to send particulars in writing of such claims to Robert Fisher at the office of R. J. Sampson, solicitor of 401 St. Kilda Road, Melbourne 3004 on or before 8 August 1990 after which date he will proceed to distribute the assets of the said Winifred Joan Knight having regard only to claims of which they then shall have had notice.

Dated 31 May 1990.

R. J. SAMPSON, solicitor 401 St Kilda Road,
Melbourne 10205

Creditors, next of kin and others having claims in respect of the Estate of Trevor Lewis William Mills deceased late of 21 Mascoma Street, Strathmore in the State of Victoria, gentleman who died 25 April 1990 are required by the executrix of the will Elizabeth Mills of 21 Mascoma Street, Strathmore in the said State to send particulars of their claims to Elizabeth Mills of 21 Mascoma Street, Strathmore by 15 August 1990.

SHATIN BERNSTEIN, solicitors 114 William
Street, Melbourne 10206

Creditors, next of kin and others having claims in respect of the will and codicil of Francis Xavier Busuttil, late of 51 Grey Street, St Kilda, storeman deceased who died on 21 April 1990, are requested to send particulars of their claims to the executor Joseph Sammut, care of the undermentioned solicitor by 15 August 1990, after which date he will distribute the assets having regard only to the claims of which he then has notice.

EDWARD CURMI, solicitor, 440 Victoria
Street, North Melbourne 10218

Creditors, next of kin and others having claims in respect of the estate of Violet Elsie Hall, late of 14 Hilton Road, Ferny Creek, a widow, deceased, who died on 10 April 1990 are to send the particulars of their claims to ANZ Executors & Trustee Company Limited of 91 William Street, Melbourne by 6 September 1990 after which date it will distribute the assets having regard only to the claims of which it then has notice.

10237

AVIS ELSIE DUNN, late of 3 Alamar Avenue,
Glenhuntly, gentlewoman, deceased

Creditors, next of kin and others having claims in respect of the estate of the deceased (who died on 8 February 1990) are required by Peter Godfrey Allaway of 10 Queen Street, Melbourne to send particulars of their claims to him by 6 August 1990 after which date he will convey or distribute the assets, having regard only to the claims of which he then has notice.

AKEHURST FRIEND & ALLAWAY,
solicitors, 10 Queen Street, Melbourne 10226

MARGARET MARION GRAY, late of 4 Mile
End Road, Carnegie, widow, deceased

Creditors, next of kin and others having claims in respect of the estate of the deceased (who died on 9 February 1990) are required by Peter Godfrey Allaway and Colin John Daniels of 10 Queen Street, Melbourne to send particulars of their claims to them by 6 August 1990 after which date they will convey or distribute the assets, having regard only to the claims of which they then have notice.

AKEHURST FRIEND & ALLAWAY,
solicitors, 10 Queen Street, Melbourne 10227

BEATRICE WESTLAKE NUNN DUNSMUIR,
late of 3 Maranoa Road, Kingston, Tasmania,
deceased

Creditors, next of kin and others having claims against the estate of the said deceased who died on 18 February 1990 are to send particulars of their claims to Charles Bernard Gore Brett and Douglas Lyall Farch care of Messrs Blake Dawson Waldron, solicitors, 140 William Street, Melbourne by 6 September 1990 after which date they will distribute the assets having regard only to the claims of which they then have notice.

BLAKE DAWSON WALDRON, solicitors,
140 William Street, Melbourne 10228

Pursuant to the *Trustee Act* 1958, notice is hereby given that all persons having claims against the estate of Alberta Mary Strachan late of 11 Alexandra Parade, Hamilton in the State of Victoria, home duties, deceased who died on

1756 G 22 6 June 1990

23 August 1989 and administration of here estate was granted by the Supreme Court of the said State in its probate jurisdiction on 15 February, 1990 to John Robert Templeton of 18 Moore Street, Hamilton in the said State, company director and Gavin Ian Harrip of Koonong Settlement Road, Branhholme in the said State, accountant the legal personal representatives of Robert Albert Strachan one of the executors and beneficiary named therein having survived the deceased but having died without proving, Kathleen Agnes Moses (in the will called Kathleen Moses) the other executor named therein having predeceased the deceased are Hereby required to send particulars in writing of such claims to the said John Robert Templeton and Gavin Ian Harrip at their abovenamed address or to the undersigned at their office hereunder mentioned on or before 31 July 1990 after which date the said John Robert Templeton and Gavin Ian Harrip will proceed to distribute the assets of the said Alberta Mary Strachan deceased which shall have come to their hands amongst the persons entitled thereto, having regard only to the claims of which they shall then have had notice and notice is hereby further given that the said John Robert Templeton and Gavin Ian Harrip will not be liable for the assets so distributed or any part thereof to any person of whose claims he shall not have had notice as aforesaid.

Dated 29 May 1990

HUNTER NEWNS, solicitors, for the said John Robert Templeton and Gavin Ian Harrip
10189

Creditors, next of kin and others having claims in respect of the estate of Norman John Edwards late of 33 Sylvia Street, Dandenong in the State of Victoria, cabinetmaker deceased intestate, who died on 3 November 1989 are required to send particulars of their claims to the administratrix care of the undermentioned solicitors by 14 August 1990 after which date the administratrix will distribute the assets having regard only to the claims for which notice has been received.

BORCHARD & MOORE solicitors, 44 Douglas Street, Noble Park 10191

NEVILLE HEATON YOUNG late of "Paringa", Murrindindi, Victoria, grazier, deceased

Creditors, next of kin and others having claims in respect of the estate of the abovenamed who died on 28 March 1990, are required to send particulars thereof to the executors of his will Jennifer Margaret Holmes, Robert John Melbourne Plowright and Christine Rosemary Mulcare care of the undermentioned solicitors

Victoria Government Gazette

on or before 9 August 1990, after which date they will distribute the assets in the estate having regard, only to the claims of which they shall then have notice.

J. M. SMITH & EMMERTON, solicitors, 385 Bourke Street, Melbourne 10210

Creditors, next of kin and others having claims in respect of the estate of William George Allan late of 7 Niblick Street, Anglesea, in the State of Victoria, barman deceased who died on 27 April 1990 are required by the executrix Dianne Rosemary Ash, sales assistant of 12 Reserve Court, Glenroy in the said State to send particulars of their claims to the said executrix care of the undermentioned solicitors by 1 August 1990 after which date the said executrix will convey or distribute the assets of the deceased having regard only to the claims of which the said executrix then has notice.

MAKARUCHA & DE MARCO PTY, solicitors, 250 Glenroy Road, Glenroy 10211

Creditors, next of kin, and others having claims in respect of the estate of Charlotte Ida Donovan formerly of 56 Whitby Street, West Brunswick but late of Mt Royal Hospital, Parkville, widow, deceased, who died on 25 January 1990 are required by the executor The Equity Trustees and Agency Company Limited of 472 Bourke Street, Melbourne to send particulars of their claims to the said company by Friday, 10 August 1990 after which date it will convey or distribute the assets, having regard only to the claims of which the company then has notice.

GEOFFREY J. OGGE & CO, solicitors, 537 Malvern Road, Toorak 10212

JOSEPH PATRICK McNEILL DWYER late of Lismore in the State of Victoria, labourer, deceased

Creditors, next of kin and other persons having claims against the estate of the above deceased who died on 2 June 1989 are required to send particulars of the same to the undersigned on or before two months from the date hereof after which date they will distribute the assets having regard only to the claims of which they then have notice.

ARTHUR E. GEORGE & SONS, solicitors, 202 Manifold Street, Camperdown 3260 10213

Creditors, next of kin and others having claims in respect of the estate of Hector McDonald Butcher, late of 118 Somers Avenue, Macleod retired deceased who died on 17 February 1990, are required by the executors Albert James Kelly of 2/26 Berrima Road, Rosanna retired engineer

and Verna Jean Kelly of 2/26 Berrima Road, Rosanna married woman, to send particulars of their claim to them care of the undermentioned solicitor by 15 August 1990, after which date the said executors will distribute the assets of the deceased, having regard only to the claims of which they then shall have notice.

B. J. WILLIAMS, LLB., solicitor, 106 Lower Plenty Road, Rosanna 10219

JAMES, WILLIAM, late of "Lostwithiel", Dawes Road, Wonga Park in the State of Victoria, gentleman deceased

Creditors, next of kin and others having claims in respect of the estate of the deceased, who died on 6 September 1989, are required by the trustee Alan Phelan of 53 Taylor Road, Mooroolbark in the said State to send particulars to him by 1 August 1990, after which date the trustee may convey or distribute the assets, having regard only to the claims of which he has notice.

ARONI COLMAN, solicitors, Level 10, 600 St Kilda Road, Melbourne 10220

FRANCES LUMSDEN MURRIHY, late of Camperdown in the State of Victoria, widow deceased

Creditors, next of kin and other persons having claims against the estate of the above deceased who died on 23 October 1989, are required to send particulars of the same to the undersigned on or before two months from the date hereof after which date they will distribute the assets, having regard only to the claims of which they then have notice.

ARTHUR E. GEORGE & SONS, barristers and solicitors, 202 Manifold Street, Camperdown 10214

The Supreme Court of the State of Victoria
SALE BY THE SHERIFF

On 19 July 1990 at 2.30 p.m. at the Sheriff's Office, 287 Springvale Road, Glen Waverley (unless process be stayed or satisfied).

All the estate and interest (if any) of Peter Martin Hunt of 41 Barry Street, Bayswater as Joint Proprietor with Cheryleanne Louise Hunt of an estate in fee simple in the land described on Certificate of Title Volume 8322 Folio 759 upon which is erected a dwelling known as 204 Sheffield Road, Montrose.

Registered mortgage K582130 and caveats M605742A and N205612T affect the said estate and interest.

Terms—Cash only

10230

H. BUETTNER
Sheriff's Officer

The Supreme Court of the State of Victoria
SALE BY THE SHERIFF

On 20 July 1990 at 2.00 p.m. at the police station, Kilmore (unless process be stayed or satisfied).

All the estate and interest (if any) of Jeffrey Robert Boots of Lot 12, Lancefield Road, Kilmore as proprietor of an estate in fee simple in the land described on Certificate of Title Volume 9135 Folio 645 upon which is erected a dwelling and steel garages. The subject property is situated approximately 596 metres east of the nearest connecting Government Road.

Registered Mortgage Nos k323512, M728931d and caveats M506083U and M564144V affect the said estate and interest.

Terms—Cash only

10229

H. BUETTNER
Sheriff's Officer

The Supreme Court of the State of Victoria
SALE BY THE SHERIFF

On 19 July 1990 at 2.30 p.m. at the Sheriff's Office, 287 Springvale Road, Glen Waverley (unless process be stayed or satisfied).

All the estate and interest (if any) of Chris Lawler, shown on certificate of title as Christopher Gerald Lawlor of 16 Copeland Drive, Montrose as joint proprietor with Marianne Frances Lawlor of an estate in fee simple in the land described on Certificate of Title Volume 9308 Folio 552 upon which is erected a brick veneer dwelling known as 16 Copeland Drive, Montrose.

Registered mortgage L443474G affects the said estate and interest.

Terms—Cash only

10231

H. BUETTNER
Sheriff's Officer

The Supreme Court of the State of Victoria
SALE BY THE SHERIFF

On 17 July 1990 at 2.00 p.m. at the police station, Tatura (unless process be stayed or satisfied).

All the estate and interest (if any) of Meryem Anil of 15 Hunter Street, Tatura as joint proprietor with Musa Anil (a bankrupt) and the official Trustee in Bankruptcy of an estate in fee simple in the land described on Certificate of Title Volume 9345 Folio 361 known as 249 Hogan Street, Tatura. The only improvement upon the land is the neighbouring dwelling encroaching upon the land described.

Terms—Cash only.

10232

H. BUETTNER
Sheriff's Officer

1758 G 22 6 June 1990

The Supreme Court of the State of Victoria
SALE BY THE SHERIFF

On 19 July 1990 at 2.30 p.m. at the Sheriff's Office, 287 Springvale Road, Glen Waverley (unless process be stayed or satisfied).

All the estate and interest (if any) of George Garten shown on copy of Certificate of Title as George Henry Richard Garten of 44 Hosken Street, Springvale as joint proprietor with Mavis Lillian Garten of an estate in fee simple in the Land described on Certificate of Title as 44 Hosken Street, Springvale.

Registered Mortgage No. N376183T affects the said estate and interest.

Terms—Cash only.

10233

H. BUETTNER
Sheriff's Officer

Victoria Government Gazette

Registered Mortgages Nos. L694777T, H719262B and N195255D and Caveats P88871C, P393410C and P789001J affect the said estate and interest.

Terms—Cash only.

10234

H. BUETTNER
Sheriff's Officer

The Supreme Court of the State of Victoria
SALE BY THE SHERIFF

On 12 July 1990 at 2.30 p.m. at the Sheriff's Office, 287 Springvale Road, Glen Waverley (unless process be stayed or satisfied).

All the estate and interest (if any) of Ralph Cabibbo of 16 Old Lilydale Road, Ringwood East, as Joint proprietor with Angela Cabibbo of an estate in fee simple in the land described on Certificate of Title Volume 5690 Folio 848 upon which is erected a residential dwelling known as 16 Old Lilydale Road, Ringwood East.

Registered Mortgages Nos. H44368 and N.750793B affect the said estate and interest.

Terms—Cash only.

10234

H. BUETTNER
Sheriff's Officer

The County Court of the State of Victoria
SALE BY THE SHERIFF

On 13 July 1990 at 2.30 p.m. at the Sheriff's Office, 287 Springvale Road, Glen Waverley (unless process be stayed or satisfied).

All the estate and interest (if any) of Peter Marr shown on Certificate of Title as Peter John Marr of 56 Buckley Street, Essendon, as joint proprietor with Diane Patricia Marr as to one equal undivided half part or share and Philip Richard Hayman and Susanne Jean Hayman as to the other one equal undivided half part or share as tenant in common of an Estate in Fee Simple in the Land described on Certificate of Title Volume 4902 Folio 980243, Volume 9702 Folio 575 and Volume 9702 Folio 574 which is erected a double storey restaurant known as 243-245 Gertrude Street, Fitzroy.

LATE NOTICE

Transport Act 1983

ROADS CORPORATION

Commercial Passenger Vehicle and Tow Truck Applications

Notice is hereby given that the following applications will be considered by the Roads Corporation on 10 July 1990.

Notice of any objection to the granting of an application should be forwarded to reach the Manager, Vehicle Licensing Branch, or any District Office of the Roads Corporation not later than 4 July 1990.

It will not be necessary for interested parties to appear on the date specified, unless advised in writing by the Corporation.

Notification of the date for consideration of applications which are objected to and which require determination by the Road Transport Licensing Tribunal will be published by further notice in this Gazette.

Aisha Nominees Pty Ltd and L. Pittock, Bright. Application to license one commercial passenger vehicle in respect of a 1986 4-wheel-drive Isuzu Centurion with seating capacity for 20 passengers to operate:

(a) Various tours as follows:

Tour 1—Duration 4 days/3 nights

Day 1—Bright via Mt Hotham to Mt Grant—overnight Mt Grant.

Day 2—Mt Grant to Talbotville—overnight Talbotville.

Day 3—Talbotville to Dargo—overnight Dargo.

Day 4—Dargo via St Bernard to Bright.

Tour 2—Duration 3 days/2 nights

Day 1—Bright via Mt Hotham to Mt Grant—overnight Mt Grant.

Day 2—Mt Grant to Talbotville—overnight Talbotville.

Day 3—Talbotville via St Bernard to Bright.

Tour 3—Duration 2 days/1 night

Day 1—Bright via Mt Hotham to Mt Grant—overnight Mt Grant.

Day 2—Mt Grant via St Bernard to Bright.

Tour 4—Duration 2 days/1 night

Day 1—Bright via Mt Beauty-Bogong Village; McKay Power Station-Falls Creek; Rocky Valley Dam-Cattlemans Hut; Blue Duck to Omeo—overnight Omeo.

Day 2—Omeo via Mt Hotham to Bright.

Tour 5—Duration 5 days/4 nights

Day 1—Bright via St Bernard to Talbotville—overnight Talbotville.

Day 2—Talbotville via Pioneer Racecourse to Wonnangatta Station—overnight Wonnangatta.

Day 3—Leisure day—overnight Wonnangatta.

Day 4—Wonnangatta to Buckland—overnight Buckland.

Day 5—Buckland via Wandiligong to Bright.

Tour 6—Duration 4 days/3 nights

Day 1—Bright via St Bernard and Grant to Talbotville—overnight Talbotville.

Day 2—Talbotville to Rock of Gibraltar—overnight Rock of Gibraltar.

Day 3—Rock of Gibraltar to Upper Dargo via Dargo—overnight Upper Dargo.

Day 4—Upper Dargo via St Bernard to Bright.

Tour 7—Duration 3 days/2 nights

Day 1—Bright via Mitta Mitta to Dartmouth—overnight Dartmouth.

Day 2—Leisure day—overnight Dartmouth.

Day 3—Dartmouth via Tallangatta Valley; Kiewa-Allan Flat-Osborne Flat-Mudgegonga-Myrtleford to Bright.

Fares: By agreement with the hirer.

Timetable: As and when required.

(b) under charter conditions from within a 20 km pick-up radius of the Bright Post Office.

Note:

(i) Passengers joining the tour will be picked up throughout the State of Victoria.

(ii) The vehicle to be licensed would hold a 4-star rating for charter purposes.

P. E. Black, Melton. Application for variation of the conditions of tow truck licence number 850 which authorises the licensed vehicle to be managed, controlled and operated from a depot situated at Factory 1, Lot 9 Reserve Road, Melton to change the depot address to 103 Brooklyn Road, Melton.

Corpstreet Pty Ltd, North Clayton. Application for variation of the conditions of tow truck licence number 813 which authorises the licensed vehicle to be managed, controlled and operated from a depot situated at 44 Renver Road, North Clayton to change the depot address to 47 Henderson Road, North Clayton.

B. G. and J. C. Edward, Bruthen. Application for variation of the conditions of licence SV 694 which authorises tours of 1 to 7 days duration from Bairnsdale or Bruthen to include the ability

1760 G 22 6 June 1990

to operate under charter conditions from within a 20 km pick-up radius of the Bruthen Post Office.

Note: The vehicle licensed by SV 694 holds a 3-star rating for charter purposes.

R. J. Hausler, Horsham. Application to license one commercial passenger vehicle to be purchased in respect of a 1990 Toyota Coaster bus with seating capacity for 14 passengers to operate various tours as follows:

Tour 1—Duration Half Day

Horsham—Western Highway, Gold Escort Marker, Natimuk Lake, Mitre Rock, Mt Arapiles and return to Horsham via Natimuk and Quantong.

Tour 2—Duration Half Day

Horsham—Western Highway, Plantation Road, Cave of Ghosts, Mt Zero, Flat Rock, Golton Gorge, Roses Gap, Dadswells Bridge and return to Horsham via Taylor's Lake, Pine Lake and Williams Road.

Tour 3—Duration Half Day

Horsham—Wail Nursery, Jeparit (Wimmera-Mallee Pioneer Museum), Lake Hindmarsh and return to Horsham via Glenlee, Gerang, Pink Lake and Dimboola.

Tour 4—Duration 2½ hours

Horsham—Wheat Research, Weir, Botanical Gardens and Wool Factory.

Tour 5—Duration Full Day

Horsham—Zumstein, McKenzie Falls, Reid Lookout, Boroka Lookout, Lake Bellfield, Halls Gap, Lake Lonsdale, Dadswells Bridge and return to Horsham via Western Highway.

Tour 6—Duration Full Day

Horsham—Wimmera Highway, Noradjuha Road, Mallee Road, Mt Talbot, Black Range Aboriginal Shelter, Telangatuk East Road, Rocklands—Spillway, Cherrypool Bird Sanctuary, Glenisla Crossing, Billywing Forest, Syphon Road, Rose Creek Road, Zumstein Shortcut Road, Zumstein and return to Horsham.

Tour 7—Duration Full Day

Horsham—Western Highway, Polkemmet Road, West Wail State Forest, Ellis Crossing through Little Desert National Park to Little Desert Lodge and return to Horsham via Goroke Road, Nurcoun, Mitre Road, Mt Arapiles and Natimuk.

Tour 8—Duration Full Day

Horsham—Natimuk, Mt Arapiles, Clear Lake, Douglas, Harrow, Balmoral, Toolondo and return to Horsham.

Fares: By agreement with the hirer.

Timetable: As and when required.

Victoria Government Gazette

Note: Passengers will be picked up from all Horsham motels and from the Tourist Information Centre situated at O'Callaghans Parade, Horsham.

A. Interdonato, Carlton South. Application for variation of the conditions of one SV licence granted by the Road Transport Licensing Tribunal subject to the conditions set out in its Memorandum of Determination dated 14 July 1989, and not yet taken up, to amend the condition that the licensed vehicle shall be a 1986 or later model Ford or Holden panel van to a 1989 or later model Holden Rodeo dual cab utility truck with seating capacity for 4–6 passengers.

R. A. and E. F. Malcolm, Churchill. Application for variation of the conditions of licence CH 444 which authorises the licensed vehicle to operate as a country hire car in respect of a 1988 Ford Falcon S Pack with seating capacity for 5 passengers to change the licensed vehicle to a 1988 or later model Ford GL sedan with seating capacity for 5 passengers.

L. Sambevski, At Albans. Application to license one commercial passenger vehicle to be purchased in respect of a 1980 or later model Toyota, Nissan or Mazda bus with seating capacity for 20–27 passengers to—

- (i) pick-up clients of the applicant's Backpackers Hostel, situated at Foam Street, Elwood from bus terminals located at Latrobe Street, Franklin Street, Spencer Street and Station Pier dock and transport them to the hostel; and

- (ii) operate day tours for the carriage of clients of the hostel to any of the following places:

The Melbourne Art Gallery; Old Melbourne Gaol; Museum; Botanical Gardens; The Royal Melbourne Zoological Gardens; National Tennis Centre; The Shrine of Remembrance; Melbourne Entertainment Centre; Melbourne Cricket Ground; Melbourne Concert Hall; The Dandenongs and Sherbrooke Forest; Puffing Billy; Captain Cook's Cottage; St Paul's Cathedral; Melbourne Town Hall; Phillip Island; Sovereign Hill, Kyal Castle; The Grampians; Geelong; Torquay; Anglesea; Lorne; Port Campbell; Ballarat; Great Western Winery; Mt Eliza; Sorrento; Portsea.

Fares: By agreement with the hirer.

Timetable: As and when required.

RAY DONNELLEY
Manager, Vehicle Licensing

**NOTICE OF MAKING OF
STATUTORY RULES
WHICH ARE NOT YET
AVAILABLE**

Notice is given of the making of the following
Statutory Rules:

101/1990 *Fisheries Act 1968*
Fisheries (Prescribed
Financial Interest)
Regulations 1990

102/1990 *Wildlife Act 1975*
Wildlife (Whale
Watching) Regulations
1990

103/1990 *Alpine Resorts Act 1983*
Alpine Resorts
(Application Fees)
Regulations 1990

104/1990 *Alpine Resorts Act 1983*
Alpine Resorts (Leasing)
(Amendment)
Regulations 1990

105/1990 *Alpine Resorts Act 1983*
Alpine Resorts (Entry)
(Amendment)
Regulations 1990

Price Code	No. of Pages (Including cover and blank pages)	Price
1	1-4	\$0.45
2	5-8	\$0.80
3	9-12	\$1.10
4	13-16	\$1.60
5	17-24	\$1.90
6	25-32	\$2.40
7	33-40	\$2.70
8	41-48	\$3.00
9	49-56	\$3.40
10	57-64	\$3.70
11	65-72	\$4.00
12	73-80	\$4.25
13	81-88	\$4.70
14	89-96	\$5.10
Each additional 16 pages or part thereof		\$0.67

Attention:

Legislation Officers please note:
Typesetting rate for Statutory Rules
increased as at 1 February 1990 to \$70.00
per page.

1762 G 22 6 June 1990

Victoria Government Gazette

Victoria Government Gazette

G 22 6 June 1990 1763

CONTENTS

	Page
Acts of Parliament	1710
Appointments	1726
Contracts	1726
Contracts Accepted—Amendments	1725
Estates of Deceased Persons	1734
Government Notices	1711
Late Notice	1759
Melbourne and Metropolitan Board of Works	1712
Notice of Making of Statutory Rules	1761
Orders in Council— Acts—Crown Land (Reserves); Racing; Land	1735
Police Sale	1714
Private Advertisements	1741
Proclamations	1710
Regulations— Acts—Crown Land (Reserves)	1721
Tenders	1740

A Victorian Government Publication

Published by VGPO
Melbourne Victoria Australia
© State of Victoria 1990

This publication is copyright. No part may be reproduced
by any process except in accordance with the provisions
of the Copyright Act.

Address all inquiries to the Government Printer
for the State of Victoria
PO Box 203 North Melbourne 3051 Victoria Australia
ISSN 0819—5471

Jean Gordon Government Printer Melbourne

Counter Sales

Information Victoria Bookshop
318 Lt. Bourke Street Melbourne 3000
Telephone inquiries (03) 663 3760

Mail and Bulk Order Sales

VGPO
PO Box 203 North Melbourne 3051
66-112 Macaulay Road North Melbourne 3051
Telephone inquiries (03) 320 0201

Recommended Retail Price \$1.20