

VICTORIA GOVERNMENT G A Z E T T E

No. G 25 Wednesday 27 June 1990

By Authority Jean Gordon Government Printer Melbourne

GENERAL

Gazette Services

The *Victoria Government Gazette* (VGG) is published by VGPO for the State of Victoria and is produced in three editions.

VGG General is published each Wednesday and provides information regarding Acts of Parliament and their effective date of operation; Government notices; requests for tenders; as well as contracts and contracts accepted. Private notices are also published.

VGG Special is published any day when required for urgent or special Government notices. VGG Special is made available automatically to subscribers of VGG General.

VGG Periodical is published on Monday when required and includes specialised information eg. Medical, Dental, Pharmacist's Registers, etc.

Government Advertising

Publishing Details

The following Guidelines should be followed to ensure publication of Government material in the *Victoria Government Gazette*.

- Duplicate copies should be submitted for use by the Gazette Officer.
- Material submitted to the Executive Council for gazettal will normally be published in the following week's issue.
- Where urgent gazettal is required, contact:
Gerd Gaspar
Gazette Officer
Department of the Premier and Cabinet
Ground Floor I Treasury Place
Melbourne 3000
Telephone Inquiries (03) 651 5153
- Government advertising other than material for the consideration of the Executive Council should be forwarded to the Gazette Office no later than 9.30 am on Tuesday.
- Lengthy or complicated notices should be forwarded several days before publication.
- Proofs will be supplied only when requested or at the direction of the Gazette Officer.
- No additions or amendments to material for publication will be accepted by telephone.
- Double rates for advertising in the Special Gazette will apply.

Private Advertising

Publishing Details. Send copy to:

VGPO Coordinator
Gazette Advertising
VGPO
66-112 Macaulay Road
North Melbourne
(PO Box 203 North Melbourne 3051)
Telephone inquiries (03) 320 0100
Fax No. (03) 328 1657

Advertising Rates and Payment

Single column × cm/part cm \$4.10
Double column × cm/part cm \$8.20
Full page \$171.50

Cheques should be made payable to 'VGPO'.
These rates apply to advertisements printed on or after 14 February 1990.

Advertisers should note:

- There are approximately 20 words to each column centimetre depth.
- Signatures (in particular) and proper names must also be in block letters.
- All material should be double spaced.
- Advertisements can be faxed, and a cover sheet should be used, marked to the attention of the Gazette Coordinator.
- Documents not clearly prepared and in the exact format for gazettal will be returned to the sender unpublished.
- Late copy received at VGPO after 11.00 am Tuesday will be placed in the following issue of VGG, irrespective of any date/s mentioned in the copy (unless otherwise advised).

Copy Deadline

11.00 am Tuesday

Subscriptions

VGG is available by three subscription services:

General and Special—\$118.00 each year
General, Special and Periodical—\$136.00 each year
Periodical—\$71.00 each year

Subscriptions are payable in advance and accepted for a period of one year. All subscriptions are on a firm basis and refunds for cancellations will not be given.

All payments should be made payable to VGPO.
Subscription inquiries: (03) 320 0217
Bookshop Inquiries: (03) 663 3760

PROCLAMATIONS

Vocational Education and Training Act 1990 Act No. 45/1990

PROCLAMATION

I, J. Davis McCaughey, Governor of Victoria, acting with the advice of the Executive Council and under section 2 of the *Vocational Education and Training Act 1990*, make the following Proclamation:

1. The purpose of this Proclamation is to bring into operation certain provisions of the *Vocational Education and Training Act 1990* so as to establish the State Training Board and to enable it to exercise certain powers and for related purposes.

2. Parts 1, 2, 4 and 8 and sections 72 and 95 (1), (3), (5) and (7) of the *Vocational Education and Training Act 1990* will come into operation on 1 July 1990.

Given under my hand and the seal of
Victoria on 26 June 1990

(L.S.) J. DAVIS McCAUGHEY

By His Excellency's Command

J. E. KIRNER

Minister for Education

ACTS OF PARLIAMENT

PROCLAMATION

I, J. Davis McCaughey, Governor of Victoria, declare that I have today assented in Her Majesty's name to the following Bills.

No. 45/1990 *Vocational Education and Training Act 1990*

No. 46/1990 *Classification of Films and Publications Act 1990*.

Given under my hand and the seal of
Victoria on 19 June 1990

(L.S.) J. DAVIS McCAUGHEY

By His Excellency's Command

JOHN CAIN

Premier

No. 45/1990 This Act comes into operation on a day or days to be proclaimed.

No. 46/1990 This Act comes into operation on a day or days to be proclaimed.

Murray Valley Citrus Marketing Act 1989

PROCLAMATION OF COMMENCEMENT

I, J. Davis McCaughey, Governor of Victoria, acting with the advice of the Executive Council and under section 2 of the *Murray Valley Citrus Marketing Act 1989*, fix 1 July 1990, as the day on which sections 1-11, 13-62 and 64-93 of the Act come into operation and fix 1 September

1990 as the day on which section 63 of the Act comes into operation.

Given under my hand and the seal of
Victoria on 26 June 1990

(L.S.) J. DAVIS McCAUGHEY

By His Excellency's Command

J. H. KENNAN

Acting Minister for Agriculture and

Rural Affairs

Road Safety (Amendment) Act 1990

PROCLAMATION OF COMMENCEMENT

I, J. Davis McCaughey, Governor of Victoria, acting with the advice of the Executive Council and under section 2 of the *Road Safety (Amendment) Act 1990*, fix 1 July 1990 as the day on which section 6 of that Act comes into operation.

Given under my hand and the seal of
Victoria on 19 June 1990

(L.S.) J. DAVIS McCAUGHEY

By His Excellency's Command

P. C. SPYKER

Minister for Transport

Land Conservation (Amendment) Act 1990

(No. 41/1990)

PROCLAMATION OF COMMENCEMENT

I, J. Davis McCaughey, Governor of Victoria, acting with the advice of the Executive Council and under section 2 of the *Land Conservation (Amendment) Act 1990*, fix 27 June 1990 as the day on which the Act comes into operation.

Given under my hand and the seal of
Victoria on 26 June 1990

(L.S.) J. DAVIS McCAUGHEY

By His Excellency's Command

ANDREW McCUTCHEON

Minister for Planning and Urban Growth

Renewable Energy Authority Victoria Act 1990

40/90

PROCLAMATION OF COMMENCEMENT

I, J. Davis McCaughey, Governor of Victoria, acting with the advice of the Executive Council, under section 2 of the *Renewable Energy Authority Victoria Act 1990*, fix 1 July 1990 as the day on which the Act comes into operation.

Given under my hand and the seal of
Victoria on 26 June 1990

(L.S.) J. DAVIS McCAUGHEY

By His Excellency's Command

D. R. WHITE

Minister for Industry and Economic Planning

Victoria Government Gazette

G 25 27 June 1990 1927

Drainage of Land Act 1975

PROCLAMATION

Declaration of a Drainage Course

I, J. Davis McCaughey, Governor of Victoria, acting with the advice of the Executive Council under section 38 of the *Drainage of Land Act 1975*, declare land in the Shire of Cranbourne situated along those areas, as detailed on Plan No. D-89-5, to be Drainage Courses and appoint the Shire of Cranbourne to be the Responsible Authority.

Given under my hand and the seal of
Victoria on 5 June 1990

(L.S.) J. DAVIS McCAUGHEY

By His Excellency's Command

S. M. CRABB

Minister for Conservation and Environment

1928 G 25 27 June 1990

Victoria Government Gazette

GOVERNMENT NOTICES

Survey Co-ordination Act 1958 PLACE NAMES COMMITTEE Notice of Alteration

The Place Names Committee hereby gives notice that it has altered the undermentioned name in the manner shown, in respect of which no objections were received to previously published proposal.

Former Name: North East Islet (Hogan Group)

New Name: Boundary Islet.

Notice of Proposal to Assign Place Names

The Place Names Committee gives notice that it proposes to assign the undermentioned place names pursuant to the provisions of the *Survey Co-ordination Act 1958*. Any objections to a proposal must be in writing (stating the reasons) and be lodged with the Secretary to the Committee within two months of publication of this notice.

<i>Place Name</i>	<i>Location</i>
J. A. Babington Park	Proposal by the Shire of Hastings to name a reserve on the Frankston-Flinders Road, Hastings.
Frederick Moreton Reserve	Proposal by the Geelong and District Water Board to name part of the Barwon River Reserves on the south bank, easterly from Shannon Avenue bridge to the Promenade, Belmont.
Piepers Hill	Proposal by the Shire of Strathfieldsaye to name a hill located in the Kennington State Forest.
Aubrey Moss Memorial Gardens	Proposal by the City of Springvale to name a reserve in Douglas Street, Noble Park.
Henry Creek	Proposal by the Shire of Korumburra to name a watercourse in Allotments 87, 87A, 87B, 88, 88A and 91A, Parish of Lang Lang East.
Tricia Mahon Reserve	Proposal by the City of Sunshine to name a reserve at the entrance to the Western Institute within the Albion Explosives Factory site, St Albans.
Woodville Park	Proposal by the City of Werribee to name the reserve situated in Woodville Park Drive, Hoppers Crossing.
Wurundjeri Walk	Proposal by the City of Nunawading to name several parcels of land in Blackburn South.
Hoppys Billabong	Proposal by Mrs Rowe (nee Hopcroft) to name a billabong at Boundary Bend, north west of Crown Allotment 2, Parish of Narrung.
Shrublands Creek Reserve	Proposal by City of Camberwell to name a reserve abutting Vaughan and Flinders Avenues, Canterbury.
Lance Moon Park	Proposal by the Shire of South Gippsland to name a Recreation Reserve in the Parish of Yanakie.
Caramut Community Conservation Reserve	Proposal by the Shire of Warrnambool to name a Water Reserve within section 16, Township and Parish of Caramut.
Coral Park Primary School	Proposal by the Ministry of Education to name a new school in Hampton Park South.
Werribee	Proposal by the City of Werribee to re-name that portion of Hoppers Crossing bounded by the railway line, Morris Street, Princes Highway and Derrimut Road, Werribee.
David M. Cameron Reserve	Proposal by the Shire of Bairnsdale to name a reserve adjoining Crown Allotments 27A1 and 27A2, Parish of Wy Yung.
Howey Creek	Proposal by the Shire of Gisborne to name a watercourse which traverses the "Greenhills Estate", Gisborne.

<i>Place Name</i>	<i>Location</i>
Mount Elmo Falls	Proposal by the Department of Conservation and Environment to name two consecutive waterfalls on Mount Elmo Creek, as shown on the Mullagong 8324-4-1 mapsheet at grid reference 196.500.

Notice of Proposal to Alter Names

The Place Names Committee gives notice that it proposes to alter the undermentioned names in the manner shown. Any objection to the proposals must be in writing, stating the reasons for the objection, and to reach the Secretary to the Committee within two months of the publication of this Notice.

<i>Present Name</i>	<i>Proposed Name</i>
Alexandra High School	Alexandra Secondary College
Beechworth High School	Beechworth Secondary College
Euroa High School	Euroa Secondary College
Mount Beauty High School	Mount Beauty Secondary College
Tallangatta High School	Tallangatta Secondary College
Boort High School	Boort Secondary College
Charlton High School	Charlton Secondary College
Flora Hill High School	Flora Hill Secondary College
Golden Square High School	Golden Square Secondary College
Murrayville High School	Murrayville Secondary College
Ouyen High School	Ouyen Secondary College
Pyramid Hill Higher Elementary School	Pyramid Hill College
Robinvale High School	Robinvale Secondary College
Sea Lake High School	Sea Lake Secondary College
White Hills Technical School	White Hills Secondary College
Brighton High School	Brighton Secondary College
Dromana Technical School	Dromana Secondary College
Hampton Park Post Primary School	Hampton Park Secondary College
Langwarrin Post Primary School	Langwarrin Secondary College
McKinnon High School	McKinnon Secondary College
Mentone Girls High School	Mentone Girls Secondary College
Prahran High School	Prahran Secondary College
Rosebud High School	Rosebud Secondary College
Wonthaggi High School	Wonthaggi Secondary College
	Dudley Campus
Wonthaggi Technical School	Wonthaggi Secondary College
	McBride Campus
Ardeer High School	Ardeer Secondary College
Footscray High School	Footscray Secondary College
Gladstone Park High School	Gladstone Park Secondary College
Hadfield High School	Hadfield Secondary College
Oak Park High School	Oak Park Secondary College
Point Gellibrand Girls High School	Point Gellibrand Girls Secondary College
Dimboola Memorial High School	Dimboola Memorial Secondary College
Edenhope High School	Edenhope Secondary College
Hopetoun High School	Hopetoun Secondary College
Rainbow High School	Rainbow Secondary College
Kaniva High School	Kaniva Secondary College
Stawell High School	Stawell Secondary College
Warracknabeal High School	Warracknabeal Secondary College
Blackburn High School	Blackburn Secondary College—
	Koonung Road
Highvale High School	Highvale Secondary College

1930 G 25 27 June 1990

Victoria Government Gazette

<i>Present Name</i>	<i>Proposed Name</i>
Koonung High School	Koonung Secondary College
Parkwood High School	Parkwood Secondary College
Syndal Technical School	Lawrence Secondary College
Noble Park High School	Noble Park Secondary College
Debney Park High School	Debney Park Secondary College
Epping Park High School	Epping Secondary College
Keon Park High School	Keon Park Secondary College
Lakeside High School	Lakeside Secondary College
Merrilands High School	Merrilands Secondary College
Collingwood Education Centre	Collingwood College
East Malvern Central School	Lloyd Street Primary School
Caulfield North Central School	Caulfield North Primary School
Gardiner Central School	Gardiner Primary School
Ballarat Primary School	Macarthur Street Primary School

Erratum

In the Alteration of Names published in the *Victoria Government Gazette*, No G21 dated 30 May 1990 on pages 1663 and 1664 the names Boronia Secondary College and Noble Park Secondary College should read Boronia Heights Secondary College and Noble Secondary College respectively.

Place Names Committee

C/o Division of Survey and Mapping

2 Treasury Place

Melbourne 3002

RON McLEOD

Secretary

Health Services Act 1988

DECLARATION OF COMMUNITY HEALTH CENTRES

I, T. J. Daly, Chief General Manager of Health Department Victoria:

1. being satisfied as to matters referred to in paragraphs (a) and (b) of section 45 (1) of the *Health Services Act 1988*, declare under that section—

- (i) each agency listed in column 1 of Schedule 1 to be a community health centre, and
- (ii) the area specified in column 2 of Schedule 1 opposite the name of the agency to be the area served by that centre.

2. in accordance with section 45 (2) of the *Health Services Act 1988* vary the area served by the centres listed in column 1 of Schedule 2 and declare the area specified in column 2 of Schedule 2 opposite the name of each centre to be the area served by that centre.

SCHEDULE 1

<i>Column 1</i> <i>Agency</i>	<i>Column 2</i> <i>Area</i>
Barwon/South Western Region	
Hamilton & District Community Health Centre	City of Hamilton and parts of the Shires of Dundas, Mt. Rouse and Portland bounded by and including the township of Wannon, Morris Road, Parkwood Road, Meins Road, Melville Forest Road, Coleraine-Cavendish Road, Township of Cavendish, Dunkeld-Cavendish Road, Township of Dunkeld, Dunkeld Road, Township of Croxton East, Hamilton Highway, West Boundary Road, Gellerts Road, Bridge Road, Macarthur-Penshurst Road, Township of Byaduk, Hamilton-Port Fairy Road, Branxholme-Byaduk Road, Township of Branxholme, Murndel-Branxholme Road, Dartmoor-Hamilton Road, Condah-Coleraine Road, Township of Tahara, Dohles Road, Wannon River, Falkenberg's Road.
West Bellarine Community Health Centre	Shire of Bellarine west of the line of Bawtree Road.

Western Metropolitan Region

Braybrook/Maidstone Community Health Centre Postcode 3019; Postcode 3012 north of the railway line.
Coburg Community Health Centre City of Coburg.

North Eastern Metropolitan Region

Mooroolbark/Croydon Community Health Parts of the Shire of Lillydale and the City of Croydon bounded by and including Postcode 3138, Cambridge Road, Swansea Road, Leith Road, Canterbury Road, Dorset Road, Taylors Road, Vinter Avenue, Bayswater Road, Wicklow Avenue, Kent Avenue, Maroondah Highway.

SCHEDULE 2

Column 1 Agency	Column 2 Area
South Eastern Metropolitan Region	
Chadstone Community Health Centre	Postcodes 3145, 3146, 3147, 3148, 3149 west of Stephenson's Road, 3163, 3166, 3168 west of Clayton Road and north of North Road.
Springvale Community Health Service	City of Springvale north of Mordialloc Main Drain; City of Oakleigh east of Clayton Road and south of Centre Road.

T. J. DALY
Chief General Manager

NOTICE OF INDEXED BENEFIT LEVELS AND OTHER AMOUNTS IN ACCORDANCE
WITH SECTION 100 (1) OR SECTION 180 OF THE ACCIDENT COMPENSATION ACT 1985

Section 100 (1) of the *Accident Compensation Act* 1985 provides for the amounts and rates referred to in Part IV of the Act (excluding weekly payments made under Part IV) to be adjusted on 1 July in each year in line with the variation in the Victorian average weekly earnings over the 12 months ending in the previous December quarter, as published by the Australian Statistician at 15 June in that year. Weekly payments will be indexed on the anniversary of the claim as detailed in section 100 (2) of the Act.

The Victorian average weekly earnings for the December quarters of 1988 and 1989 were \$429.60 and \$466.70, respectively, and the indexation factor to apply from 1 July 1990 is 8.64 per cent.

Notice is hereby given that calculations in accordance with section 100 (1) produce the following statutory amounts and rates which are applicable, on and from 1 July 1990, instead of the amounts and rates currently applicable.

Section	Provision	Current Rate or Amount \$	New Rate or Amount* \$
<i>Compensation for Death of a Worker</i>			
S92 (2) (a)	Lump Sum for full dependants	100 000	108 640
<i>Death—Dependant Amounts</i>			
S92 (2) (b)	Years of Age of Child—		
	Under 1	19 050	20 700
	Under 2	17 810	19 350
	Under 3	16 600	18 030
	Under 4	15 360	16 690
	Under 5	14 130	15 350
	Under 6	12 890	14 000
	Under 7	11 660	12 670
	Under 8	10 450	11 350
	Under 9	9 210	10 010
	Under 10	7 990	8 680

1932 G 25 27 June 1990

Victoria Government Gazette

Section	Provision	Current Rate or Amount	New Rate or Amount*
		\$	\$
	Under 11	6 770	7 350
	Under 12	5 530	6 010
	Not Under 12 but Under 16	4 300	4 670
	Not Under 16 but Under 21 (full time student)	4 300	4 670
S92 (3)	Tribunal Maximum for Partial Dependants	100 000	108 640
S92 (4)	Dependants of Worker Under 21 (Deemed Partial Dependants) Tribunal Maximum	100 000	108 640

NOTE: The new rates apply to all death claims lodged on or after 1 July 1990.

Weekly Compensation Payments

	No Current Weekly Earnings		
S93A (1) (a) (ii)	Maximum Weekly Compensation	506	550
	Current Weekly Earnings		
S93A (1) (b) (i)	Where Pre-injury earnings are or less than—	633	688
	(ii) Where Pre-injury earnings are greater than—	633	688
	Weekly Compensation is difference between and 90 per cent of current weekly payments	569	618
	No Current Weekly Earnings		
S93B (5) (a) (ii)	Where Pre-injury earnings are or less than—	380	413
	Current Weekly Earnings		
S93B (5) (b) (i)	Where Pre-injury earnings are or less than—	633	688
	(ii) Where Pre-injury earnings are greater than—	633	688
	Weekly Compensation is difference between and 80 per cent of current weekly payments	506	550
S93C (i) (e)	Weekly Compensation Maximum	380	413
S94 (7) (a) (ii)	Maximum sum of compensation supplement and weekly payment	506	550
S94 (7) (b) (ii)	Maximum sum of compensation supplement and weekly payment—after S93B reduction	380	413
S94 (7) (c) (iii)	Maximum sum of compensation supplement and weekly payment—after S93B reduction	380	413

NOTE: The new limits apply to incapacity on or after 1 July 1990.

Effect of Lump Sums on Entitlement

S96 (8)	Superannuation lump sum		
	Minimum Exempt Amount	10 000	10 860
	Termination lump sum		
	Minimum Exempt Amount	7 500	8 150

NOTE: The new rates apply for lump sums received or for eligibility to receive weekly payments on or after 1 July 1990.

Table of Maims

S98 (1) (a)	For Percentage of less than 75—Base is	78 100	84 840
	For Percentage of 75 or more—Base is	100 000	108 640
S98 (1) (b)	For Assessed percentage less than 75—Base is	78 100	84 840
	For Assessed percentage 75 or more—Base is	100 000	108 640
S98 (3)	Multiple Injury Maximum		
	Maximum Compensation as case requires	78 100	84 840
	Maximum Compensation as case requires	100 000	108 640

NOTE: The new rates apply to all claims for maims for injuries occurring on or after 1 July 1990.

Section	Provision	Current Rate or Amount	New Rate or Amount*
		\$	\$
<i>Medical and Like Service Costs</i>			
S99 (5)	Employers may claim costs for medical and like services, provided by them, exceeding:	317	344
S125 (1) (a)(iii)	Employer's liability for cost of medical and like services	317	344
NOTE: The new exemption rates apply in respect of continuing or unpaid medical and like services where the employer still has liability after 30 June 1990.			
<i>Employer Surcharge</i>			
S106 (3)	Employer to forward claim within 5 days— Regulation 24 of 1990 Statutory Rules No. 49	189	205
NOTE: The new rates apply to employer notification failures occurring on or after 1 July 1990.			
<i>Redemption of Weekly Payments</i>			
S115 (2)	Weekly Compensation Payments— Maximum Redemption is 30 per cent of	506	550
S115 (3)	Weekly compensation payments— Maximum is 5 per cent of	506	550
NOTE: The new rates apply to applications made on or after 1 July 1990.			
<i>Liability of Prior Insurers</i>			
S129B (7)	Minimum payments for contribution injury	6 300	6 840
NOTE: The new rates apply to determinations made on or after 1 July 1990.			
<i>Pre-Injury Average Weekly Earnings—S5A</i>			
S5A (8)	Where no Rate Applicable—80 per cent of	506	550
S5A (9) (b) (ii)	Maximum Payment for a Full Time Student at completion of course	506	550
NOTE: The new limits apply to incapacity on or after 1 July 1990.			
* NOTE: New Rates are calculated to the nearest whole \$1 if the new amount is less than \$1000 or to the nearest \$10 if the amount is \$1000 or more.			
<i>Indexation under S180**</i>			
Section 180 (3) of the <i>Accident Compensation Act</i> 1985 provides for the exemption limit of leivable remuneration to be adjusted at the beginning of each financial year by the ratio between the Victorian average weekly earnings for all employees, for the December quarter 1984 (\$339.70) and the December quarter of the last preceding year (1989: \$466.70).			
S180 (3)	Leivable Remuneration Exemption Limit	6 300	6 900

** NOTE: New Rates are calculated to the nearest \$100.

NOTICE OF INDEXED MONETARY AMOUNTS IN ACCORDANCE WITH REGULATION 26AD OF THE ACCIDENT COMPENSATION REGULATIONS 1990

Regulation 26AD of the Accident Compensation Regulations 1990 provides for the adjustment of all monetary amounts in Schedules 8, 10 and 12 of the regulations on 1 July of each financial year. Indexation of these amounts uses the Victorian average weekly earnings for the December quarters of 1988 and 1989, resulting in an indexation rate of 8.64 per cent.

Notice is hereby given that calculations in accordance with the said regulation produce the following amounts which are payable for services incurred on and from 1 July 1990 instead of the amount and rates currently applicable.

1934 G 25 27 June 1990

Victoria Government Gazette
Regulation 14B (1)

SCHEDULE 8

WORKCARE APPEALS BOARD—CASE PREPARATION COSTS

Item	Provision	For Services Incurred On or After	
		5 March 1990	1 July 1990
1	Subject to Items 4 and 5, application for review of decisions of the Commission or self-insurer under sections 93B, 93C, 97 (2) and (5), 98, 99, 109, 111A (1) (b) and (2), 113 (1), (5) and (6), 115 or 121A (2) of the Act, in the case where a worker employs the services of an Agent	\$ 335.00	\$ 364.00
2	Subject to Items 4 and 5, applications other than those referred to in Item 1, where a worker employs the services of an Agent	200.00	217.00
3	Subject to Items 4 and 5, any application where the worker does not employ the services of an Agent but does incur actual costs in the preparation of the case (the worker's time spent in preparation of the case is not to be taken into account)	45.00	49.00
4	Where a decision is made in favour of a worker under section 711 (9) of the Act the maximum amount payable is:		
	for applications referred to in Item 1	167.50	182.00
	for applications referred to in Item 2	100.00	109.00
	for applications referred to in Item 3	45.00	49.00
5	Where an application—		
	(a) is lodged out of time and the Board does not allow an extension of time under section 711 (2); or		
	(b) relates to a matter which is outside the jurisdiction of the Board	45.00	49.00

* Rounded to the nearest whole dollar.

SCHEDULE 10

Regulation 14C (2)

WORKCARE APPEALS BOARD—OTHER RELATED COSTS

Prescribed Rates for Reimbursement for Accommodation and Related Costs and Travel Costs incurred by a Worker appearing before the WorkCare Appeals Board or a Medical Panel

Item	Provision	For Services Incurred On or After	
		5 March 1990	1 July 1990
1	Reasonable Accommodation and Incidental Expenses	\$	\$
	Part Day Absence		
	Breakfast	7.75	8.40
	Lunch	7.75	8.40
	Dinner	12.55	13.65
	Bed	0.00	0.00
	Overnight Absence—Melbourne		
	Breakfast	10.05	10.90
	Lunch	17.00	18.45
	Dinner	28.50	30.95
	Bed	86.50	93.95
	Overnight Absence—Other Places within Victoria		
	Breakfast	7.05	7.65
	Lunch	12.95	14.05
	Dinner	22.25	24.15
	Bed	42.80	46.50

Item	Provision	For Services Incurred On or After	
		5 March 1990	1 July 1990
2	Travel Expenses	\$	\$
	(a) (ii) Where travel by a public commercial passenger vehicle is not practicable and private motor vehicle is used for a part or the whole of the journey, reimbursement shall be at the rate per kilometre of—	0.22	0.24

* Rounded to nearest 5 cents where indexed amount is \$5.00 or more
 Rounded to nearest cent where indexed amount is less than \$5.00.

SCHEDULE 12—Ranges and Rates for Compensation Supplement

TOTAL INCOME RANGE (PER WEEK)

EFFECTIVE FOR CLAIMANTS ELIGIBLE FOR COMPENSATION SUPPLEMENT ON OR AFTER 5 MARCH 1990

Number of wholly, mainly or partly dependent children of the worker	Range 1	Range 2		Range 3		Range 4	
	Allowable Income Not Greater than	Allowable Income More than	Up to	Allowable Income More than	Up to	Allowable Income More than	Up to
	\$	\$	\$	\$	\$	\$	\$
1	300	300	316	316	332	332	348
2	312	312	344	344	376	376	408
3	324	324	372	372	420	420	468
4	336	336	400	400	464	464	528
5	348	348	428	428	508	508	588
6	360	360	456	456	552	552	648
7	372	372	484	484	596	596	708
8	384	384	512	512	640	640	768
9	396	396	540	540	684	684	828
10	408	408	568	568	728	728	888
11	420	420	596	596	772	772	948
12	432	432	624	624	816	816	1 008
13	444	444	652	652	860	860	1 068
14	456	456	680	680	904	904	1 128
15	468	468	708	708	948	948	1 188
16	480	480	736	736	992	992	1 248
20	528	528	848	848	1 168	1 168	1 488

TOTAL INCOME RANGE (PER WEEK)

EFFECTIVE FOR CLAIMANTS ELIGIBLE FOR COMPENSATION SUPPLEMENT ON OR AFTER 1 JULY 1990

Number of wholly, mainly or partly dependent children of the worker	Range 1	Range 2		Range 3		Range 4	
	Allowable Income Not Greater than	Allowable Income More than	Up to	Allowable Income More than	Up to	Allowable Income More than	Up to
	\$	\$	\$	\$	\$	\$	\$
1	326	326	343	343	361	361	378
2	339	339	374	374	408	408	443
3	352	352	404	404	456	456	508
4	365	365	435	435	504	504	574
5	378	378	465	465	552	552	639
6	391	391	495	495	600	600	704
7	404	404	526	526	647	647	769

Number of wholly, mainly or partly dependent children of the worker	Range 1		Range 2		Range 3		Range 4	
	Allowable Income Not Greater than		Allowable Income More than	Up to	Allowable Income More than	Up to	Allowable Income More than	Up to
	\$	\$	\$	\$	\$	\$	\$	\$
8	417	417	556	556	695	695	834	
9	430	430	587	587	743	743	900	
10	443	443	617	617	791	791	965	
11	456	456	647	647	839	839	1 030	
12	469	469	678	678	886	886	1 095	
13	482	482	708	708	934	934	1 160	
14	495	495	739	739	982	982	1 225	
15	508	508	769	769	1 030	1 030	1 291	
16	521	521	800	800	1 078	1 078	1 356	
17	534	534	830	830	1 125	1 125	1 421	
18	548	548	860	860	1 173	1 173	1 486	
19	561	561	891	891	1 221	1 221	1 551	
20	574	574	921	921	1 269	1 269	1 617	

* Rounded to nearest whole dollar

CODE OF PRACTICE FOR THE WELFARE
OF ANIMALS IN HUNTING

1. This Code aims to prevent cruelty and encourage the considerate treatment of animals that are hunted and to protect the welfare of other animals where hunting occurs. Hunting without care and consideration for ecosystems may interrupt the natural balance between wild animals and their environment. To enhance the environment and its wildlife, this Code supports the participation of hunters in conservation programs.

2. This Code supports membership by hunters of approved organisations which encourage responsible hunting and wildlife management, monitor the standards of hunting by their members and liaise with regulatory agencies responsible for animal welfare.

To protect the welfare of hunted animals, this Code clearly defines the only type of animals that may be used to assist hunters and the acceptable method in which these animals can be used.

This Code does not approve of hunting where one animal is permitted to inflict an injury that would cause another animal to suffer, if it remained alive.

This Code does not apply to the destruction of animals by authorised officers for: vermin control, disease control; humane reasons in gazetted emergencies or by special permit issued under the Wildlife Act by the Department of Conservation Forests and Lands.

3. In this Code, hunting includes the use of any legal firearm or bow capable of humanely killing the animal hunted. The objectives of hunting may be to obtain food or skins or other trophies, or manage wildlife populations.

Hunting may be for recreation, commercial reasons, sport organised by a recognised hunting or sporting organisation, or to protect property.

4. It is the responsibility of hunters to be aware of and observe all regulations and legislation that relates to hunting and the use of firearms. Deer, quail and native ducks are protected species, for some of which an open season may be declared, and an authorisation is required to hunt these species. Duck hunters are required to pass a Waterfowl Identification Test.

5. Animals hunted should at all times be free and unrestricted in the wild. The hunting of wild animals released from captivity is only permitted at establishments licensed for hunting of game. Nets may be used to catch foxes that have gone to ground or rabbits forced from burrows by ferrets, but other man-made devices should not deliberately be used to restrict animals that are being hunted, to an area.

6. Firearms and ammunition or bows and arrows should be used that will kill humanely. Guidelines published by ammunition manufacturers should be considered when selecting ammunition suitable for the various species of animals to be hunted. Rules for the safe use of firearms should be observed. A firearm or bow should not be test fired in the wild if this is likely to cause accidental injury to an animal, or a major disturbance. Killing of an animal in the wild for the purpose of testing the proficiency of hunters, or hunting equipment, is not permitted.

7. An animal should only be shot at when:
it can be clearly seen and recognised;
it is within the effective range of the firearm,
ammunition, or bow and arrow; and

a humane kill is probable.

8. To produce a quick and painless death a hunter should:

- shoot to hit the area occupied by the heart or brain of an animal when using a rifle;
- shoot to have the animal in the centre of the pattern at the point of impact when using a shotgun;
- shoot to hit the heart/lung area when using a bow and arrow.

Every animal which is shot should be immediately examined to ensure that it is dead. If the animal is wounded and escapes, all reasonable attempts should be made to locate it so it can be killed quickly and humanely before hunting another animal. A trained dog may help to quickly locate an injured animal.

9. Dogs used to assist hunters should be bred from stock that instinctively hunt in the manner prescribed in this Code. They should be selected for behavioural characteristics such as a non-aggressive temperament, obedience, be trained to obey commands from the hunter, to only hunt certain types of wild animals and to ignore distractions in the field.

Animals used to assist hunters should be healthy and in good physical condition. They should not be used in hunts under conditions where there is an unacceptable risk of heat exhaustion or a serious accident. If these animals are injured, they should receive prompt first aid or professional treatment.

10. Hounds may be used to locate hunted animals by scent trailing subject to the conditions of this Code. Gundogs may be used to point or flush sambar deer, ducks, quail, foxes, hare, or rabbits or to retrieve duck, quail, hare or rabbits. No more than two gundogs may be used by a hunter. A gundog should retrieve without causing physical injury so that the animal retrieved can be killed humanely by the hunter. Any hound that bites deer or any dog used to point, flush or retrieve which makes an unprovoked attack or maims another animal should not be used for hunting. Any dog which runs down a fox, hare or rabbit and does not instinctively kill it quickly should not be used for hunting.

11. When hunting *ducks* a hunter should not fire into flocks of flying ducks but should single out a duck and fire when that duck is within range. A hunter may only fire at a duck on water if it is wounded.

12. When hunting *deer* a female with a calf too young to survive alone, should not be shot. If a female in milk is killed, every effort should be made to locate the calf. If the calf is too young to survive alone, it should be killed humanely.

13. Registered *scent-trailing hounds* may be used to trail the scent of sambar deer only. These hounds should be registered with the Australian Deer Association or any other organisation approved by the Bureau of Animal Welfare. These hounds should be identified by a legible ear tattoo. When trailing deer, hounds should bear a tag showing the name, address and phone number of the owner.

14. The criteria for registration of hounds used for deerhunting should include:

Be a recognised Foxhound, Beagle or Harrier or any cross between these breeds and a Bloodhound and be no more than 70 centimetres in height at the shoulder when standing on level ground, or be a pure bred Bloodhound.

A non-aggressive temperament towards people and animals.

The approved organisation should maintain an appeal system for people who wish to dispute a decision relating to registration.

15. When proceeding to start hounds, they should not be allowed to wander unchecked or out of control of a hunter. Hounds should only be released from the leash on a sambar deer mark. Hounds should not be started on any female known or suspected to have a small calf.

16. No more than eight hounds should be released on any deer hunt, two of which may be juveniles in training.

17. If one hound team fails to locate a deer, or loses the trail of a deer, use of another team of hounds on that trail is not permitted. A co-ordinated hunt by two or more teams is not permitted.

18. Fox hunters who are members of clubs affiliated with the Hunt Clubs Association of Victoria Inc. or any other organisation approved to use *horses and hounds* for hunting foxes, are subject to the conditions of this Code. The only hounds which may be used for this purpose are "foxhounds" identified by a legible ear tattoo and registered with the approved organisation.

19. Foxes hunted by hounds should not be headed or deliberately diverted for the purpose of prolonging the hunt. A fox which has gone to ground should not be pursued again on that hunt. A means of humane killing should be available to kill a fox that goes to ground or is injured.

20. Rabbit hunters may use *ferrets* to drive rabbits from burrows. Ferrets used to hunt rabbits should be healthy, and in good physical condition. Ferrets that savage rabbits should not be used in hunting. Live animals should not be used to feed or train ferrets in captivity. Ferrets should be transported in secure carrying boxes with adequate ventilation. Individual

1938 G 25 27 June 1990

compartments should be provided for bucks during their breeding season. Hunters should have digging equipment and every effort should be made to regain a ferret lost in hunting. Rabbits caught in nets should be humanely killed.

21. Definitions

For the purpose of this Code:

"Animal" means any live member of a vertebrate species including any amphibian, reptile, bird or mammal excluding human beings and fish.

"Approved organisation" is a hunting organisation approved by the Bureau of Animal Welfare which promotes ethical hunting and compliance of members with this Code by—

developing hunter education and proficiency testing programs and encouraging members to participate in these programs,

using practice ranges so that members may use simulated targets to develop proficiency. New members (or novices) should practice before using firearms or bows in hunting,

appointing sufficient numbers of experienced members as field officers so that the hunting activities of members can be adequately assessed, and

providing an annual report of the hunting activities of members (and the registration of hounds, if applicable) to the Bureau of Animal Welfare.

"Bureau of Animal Welfare" means the Director, Bureau of Animal Welfare, Department of Agriculture and Rural Affairs, PO Box 500, East Melbourne 3002.

"Field officer" means a person appointed by the approved organisation who—

regularly attends hunts,

reports breaches of the Code to the approved organisation,

provides details for the annual report to the Bureau of Animal Welfare, and

ensures scent-trailing hounds are registered in the case of approved organisations that hunt foxes or deer with hounds.

"Firearm" means rifle or shotgun.

"Foxhound" is a dog classified by the Australian National Kennel Council as a "foxhound".

"Gundogs" are dogs classified by the Australian National Kennel Council as "gundogs".

"Hunting" is the search or pursuit of animals where the deliberate intention is to kill the animals being hunted.

"Legislation relating to hunting" means *Conservation Forests and Lands Act 1987* and associated regulations; *Firearms Act 1958* and

Victoria Government Gazette

associated regulations; *Prevention of Cruelty to Animals Act 1986* and associated regulations; *Wildlife Act 1975* and associated regulations.

"Scent-trailing hounds" are the breeds of dogs recognised by the Australian National Kennel Council as "scent-trailing hounds".

Approved by the Governor in Council, 20 March 1990—NEIL MORROW, Clerk of the Executive Council.

CODE OF PRACTICE

The Management of Companion Animals in Shelters and Pounds

INTRODUCTION

This Code has been prepared from a consideration of the welfare of companion animals housed in shelters and pounds. Its purpose is to provide general guidelines on the minimum standards of accommodation, management and care which are appropriate to the physical and behavioural needs of these animals, and should be observed by people who operate or who work in shelters or pounds for companion animals.

The Code is designed to cover all animal welfare shelters and pounds. The criteria for small rural pounds differ from large pounds and shelters as an increase in the volume of animals increases disease risk, and animal welfare and management problems. A small pound is defined as having a throughput of less than 50 dogs or cats per year.

In addition, this Code is aimed at increasing public confidence in shelters and pounds and promoting responsible pet ownership.

This Code does not apply to wildlife shelters operated by persons holding a permit under section 6 of the *Wildlife Act 1975* to establish a shelter for the rehabilitation of native wildlife.

GENERAL

1. Staff

1.1 Manager

The manager of an animal shelter or pound, responsible for the overall management and conduct of the establishment, would be responsible in particular for—

the well-being of the animals in the establishment;

supervision of staff;

maintenance and collation of daily records and statistics;

supervision of daily feeding, watering and inspection of all animals;

supervision of examination of animals within 24 hours of admittance;

obtaining prompt veterinary attention for animals when required;

the overall level of hygiene at the shelter or pound, including the disposal of cadavers and waste materials;

ensuring the transport vehicle conforms with the minimum standards as prescribed in this Code.

1.2 The Veterinarian

Every animal shelter and pound should have an arrangement with sufficient veterinarians to be on call and responsible for the health and treatment of the animals, and in particular for the following tasks:

- advice on housing and hygiene procedures;
- examination of animals to assess suitability for rehousing;
- recognition of infectious and zoonotic diseases;
- first-aid and other animal treatments;
- control of disease including vaccination procedures;
- humane euthanasia where an overdose of barbiturates is used.

1.3 Animal Attendants

Animal shelters and pounds should employ trained or experienced personnel for the capture, handling and management of animals.

Animal attendants should be responsible for the following tasks:

- daily feeding, watering and inspection of all animals;
- reporting of sick animals and those with behavioural problems to either the manager or the veterinarian;
- capture of stray animals when necessary.

It is recommended that one full-time animal attendant be employed per 50 animals housed.

1.4 The Vehicle Driver

The driver of an animal shelter or pound vehicle should be an experienced or trained animal attendant, responsible for the following tasks:

- the care and welfare of all animals during transport, except where a veterinarian also travels with the consignment;
- the hygiene and cleanliness of the vehicle;

1.5 Staff Health

In order to provide for the health protection of the animal handlers in shelters and pounds, the following safeguards should apply.

- adequate handwashing facilities be available;
- tetanus immunisation be advised;
- some hazards exist with certain species of animals which are known to harbour disease-causing organisms which can be transmitted to man (zoonoses). While zoonotic diseases

are not usually found in pound animals, personal hygiene procedures should be such that transmission could not occur.

All personnel working with cats, especially women of child-bearing potential, should be made aware of the risk of contracting toxoplasmosis.

2. Handling and Treatment of Animals

2.1 Capture

Capture methods should be as humane as possible with minimum risk to operators, bystanders and animals. The behaviour of the species concerned should be taken into account when deciding on the methods used. Capture (tranquilliser) guns should not be used.

2.2 Transport

Animals should be transported for the minimum time practicable.

Cats and very small dogs may be placed in secure carrying baskets, cages or boxes; large dogs may be restrained but all animals should be physically separated.

Where the pick-up of stray or injured animals is conducted on a shuttle basis the timetable should be based on ensuring minimum time in transit for distressed or injured animals.

Badly injured animals should be euthanased or transported to the nearest point of veterinary attention as soon as possible.

The driver is responsible for the welfare of animals in the vehicle during transportation.

2.3 Handling and Treatment

2.3.1 Admission

Three types of animal are likely to be admitted to a shelter or pound:

- (a) Stray animals—where the animal is not identified and the owner is unknown;
- (b) Owned animals—where the owner presents the animal for rehousing or euthanasia;
- (c) Feral or semi-wild animals—unlikely ever to have been owned.

Every animal admitted to a shelter or pound should be examined by a veterinarian, or by an experienced attendant, who should be responsible for classifying animals into the following categories for attention:

- (a) Healthy animals—to be held in quarantine pens;
- (b) Moderately or slightly injured animals—to be given prompt first-aid to relieve pain and preserve life, and held for observation;
- (c) Severely injured animals, animals with infectious disease, unweaned animals or wild or vicious animals—to be promptly and humanely euthanased.

1940 G 25 27 June 1990

2.3.2 Vaccination

Animals selected for rehousing should be vaccinated to cover the following diseases:

Dogs: canine distemper
infectious canine hepatitis
canine parvovirus

Cats: infectious feline enteritis
feline respiratory disease (Cat Flu).

2.3.3 Quarantine

All vaccinated animals are required to be held in quarantine for certain periods of time before being made available for rehousing (unless previously reclaimed by their owners). Recommended quarantine periods are:

(a) Dogs—Strays and dogs not previously vaccinated—8 days.
Nil if previously vaccinated, presented with current vaccination certificate and free from infectious disease.

(b) Cats—Strays and cats not previously vaccinated—5 days for adults.
Nil if previously vaccinated, presented with a vaccination certificate and free from infectious disease.

Kittens under 12 weeks—5 days.

Animals under treatment during quarantine should be held in individual pens or cages separated from healthy animals.

At the end of the appropriate quarantine period, all animals should again be examined by the manager or a veterinarian to assess their suitability for rehousing.

2.3.4 Isolation

All animals confined in isolation areas should be examined at least daily by a veterinarian.

Animals kept in isolation should either be moved to the quarantine area if their condition has improved, or be humanely euthanased if there is no sign of rapid improvement.

2.3.5. Euthanasia

Animals may be euthanased because of disease, injury, temperament, age, unsuitability for rehousing or in accordance with the *Dog Act 1970*.

The preferred method of euthanasia is intravenous barbiturate overdosage, which must be carried out by a veterinarian. Very wild or aggressive animals may require euthanasia by gunshot.

Euthanasia should be performed in an area that is separated from animal accommodation at the shelter or pound and should not be carried out in view of any other animals.

Victoria Government Gazette

2.3.6 Maintenance Procedures

(a) Feeding

All animals should be fed at least once per day. Dry feed is recommended for dogs.

Fresh cool water should be available to animals at all times.

Young puppies and kittens should be fed a minimum of twice daily with a recognised balanced diet. Their food may include milk and eggs as well as commercial tinned food. Dry food should only be fed to pups as a supplement.

Appendix 1 lists Recommended Daily Intakes for dogs and cats.

(b) Disinfection and Hygiene

An animal shelter or pound should be kept clean and hygienic at all times. All pens should be cleaned out twice per day and cats and kittens should be provided with clean sanitary trays daily.

Disinfection of pens and cages should be done whenever the occupant is changed or every fifth day with hospital grade disinfectant.

It is important that all surfaces and utensils should be thoroughly rinsed after disinfecting to avoid poisoning.

Phenol is injurious to cats and should not be used.

(c) Inspection

Animal attendants should inspect every animal daily, noting its general appearance and behaviour.

It is the responsibility of animal attendants at animal shelters and pounds to report any animal that appears sick or injured, or is behaving oddly, to the manager or veterinarian as soon as possible. Animals suspected of having an infectious disease should be placed in isolation or euthanased.

2.3.7 Rehousing (Sale of Animals)

All adult animals sold should be desexed and immature animals should be sold with a prepaid desexing voucher.

Sick, aggressive, pregnant, unweaned, anti-social or deformed animals, or animals with vices such as excessive barking, fence jumping (dogs) should not be made available for rehousing.

New owners should be supplied with a vaccination certificate and be given literature about feeding, housing and responsible pet ownership. They should also be encouraged to seek advice about problems with the pets from veterinarians or people with experience in animal care and management.

If an animal is not acceptable for any reason to a new owner within fourteen days, pounds or shelters should be prepared to take the animal

back into the shelter and refund all moneys or offer a replacement animal with the same guarantee. Animals should not be desexed before sale and all adult animals sold should be desexed.

The maximum time that animals suitable for rehousing should be held at the shelter is four weeks.

2.3.8 Public Access to Animal Shelters and Pounds

A minimum of 20 hours per week public access to pounds and shelters should be provided at specified periods during working hours and including reasonable times after hours or at weekends. Public access at small pounds may be by appointment with the Ranger.

2.3.9 Release of Animals to Research Institutions

Pound animals may only be released to research organisations under the provisions of the Code of Practice for the Use of Animals from Municipal Pounds in Scientific Procedures.

3. Responsible Pet Ownership

3.1 Animal shelters and pounds should assist in promoting responsible pet ownership in the community by the following methods:

- (a) Rehousing of pets which have vaccination certificates, and which are either desexed or have prepaid desexing vouchers;
- (b) Providing new pet owners with advice on pet care and information leaflets about veterinary attention that is required for animals after purchase (such as follow-up vaccination), and current legislation covering the registration of pet animals.
- (c) Advising council of the municipality where animals will be kept when animals are sold and the address of new owners.
- (d) Writing to owners emphasising the importance of desexing where desexing vouchers for pups and kittens have not been redeemed after 3 months.
- (e) Providing prospective buyers with advice on the most suitable type of dog for their environment. (Consider yard size, exercise requirements, children etc.)

4. Building and Facilities

4.1 Animal Transport Vehicles

Vehicles used for the transport of animals should have the following features:

- Provision for animals to be physically separated and restrained;
- No protrusions or sharp edges in the framework, doors, partitions etc.
- A design that is both escape-proof and prevents the protrusion of head and/or limbs of any animal carried;

Floors which are strong enough to bear the weight of the animals being transported, and have a non-slip surface to minimise the likelihood of injury;

Weatherproof with adequate ventilation of vehicles both when stationary and in motion.

Facilities for unloading animals with minimal risk of injury to the animals;

Materials and a design that allow for effective cleaning and disinfection.

4.2. Food Storage and Hygiene

Facilities for the storage and preparation of food should be separate from any animal accommodation. Food storage facilities in establishments should be vermin-proof and available to hold a minimum of five days requirements under peak conditions.

Feeding and drinking utensils should be stable and either disposable or able to be readily cleaned and disinfected,

For dogs and weaned puppies, 1 feeding bowl should be provided per individual animal. For cats, there should be 1 feeding bowl per adult and 1 feeding bowl per 3 kittens (less than 12 weeks).

Facilities should be provided for the vermin-proof storage and sanitary disposal of animal wastes, cadavers, food scraps and refuse. A regular pick-up of such wastes at least twice per week is required.

4.3. Housing Facilities

This section contains general requirements for all pounds and shelters and additional requirements specific to the pound or shelter being large (more than 50 dogs per year) or small (less than 50 dogs per year).

Three types of housing facilities may be found at animal shelters or pounds:

- (a) *Isolation pens* for unhealthy animals. Isolation facilities should be *physically separated* from other animal accommodation at the shelter or pound.
Small pounds using the facilities of a veterinary practitioner to treat injured or unhealthy animals will not require isolation pens.
- (b) *Quarantine pens*—for the housing of animals during the required period following introduction to the pound or shelter or for the quarantine period that follows vaccination. All pounds and shelters will have quarantine pens.
- (c) *Sale pens*—for healthy animals selected for rehousing. These pens will only be found in shelters or pounds that offer animals for rehousing.

1942 G 25 27 June 1990

Victoria Government Gazette

Floors should be sealed and free of cracks. All pens should be able to be secured to prevent accidental escape of animals and should be completely enclosed having either a solid or wire roof.

Outside pens and runs should be designed to take account of the local environmental factors so the animals are protected from extremes of climate and weather. For instance, by the provision of wind breaks, trees for shade or cold water sprayed onto the pens in hot weather. Where pens are constructed outdoors, a cyclone wire fence with a lockable gate should encircle each section. Sleeping quarters should be weatherproof.

Very young animals will require sleeping quarters where the temperature is between 20–25° C. Clean soft bedding should be provided daily.

Housing facilities for dogs and cats should be physically separated and should have appropriate fire extinguishers or other fire protection.

Recommended pen and cage sizes are as follows:

(a) Dogs

All adult dogs should be housed one to a pen.

Minimum Pen Sizes for each Adult Dog older than 4 months

Height of Dog at Shoulder (centimetres)	Minimum Area (Square Metres)	Minimum Width (Centimetres)	Minimum Height (Centimetres)
30 and above	2.5	100	150
Below 30	1.5	90	150

Note: One third of the area of each pen should be weatherproof and include raised sleeping quarters.

The number of dogs which can be held per pen size is shown in the following table:

Age	Maximum number per pen
Adult (greater than 16 weeks)	1
Weaned pups from same litter (6–16 weeks)	4

Where pens are contained within an enclosed building, their size may be reduced provided that the rest of the required area is incorporated as an external individual exercise area, and the dogs have a minimum access of 8 hours/day to this area.

(b) Cats

Cats should be housed individually in cages or pens during the quarantine period.

Cages used to hold adult cats should be at least 70 cm wide, 70 cm deep and 50 cm high. This size cage can accommodate up to 3 kittens (less than 12 weeks of age).

Cats should not be kept in cages for more than one week.

Quarantine pens should have a minimum area of 1.2 square metres with a minimum width of one metre, and have a raised sleeping area. Clean bedding should also be provided for each sleeping area.

After desexing, vaccination and quarantine, cats may be multiple housed in holding pens. Each cat should have a floor area of two square metres and an individual sleeping area.

(c) Birds

Shelters and pounds receiving birds should provide cages meeting specifications described in the Code of Practice for the Housing of Cage Birds.

(d) Farm Animals

Shelters and pounds receiving farm animals should provide pens or yards meeting specifications described in Codes of Practice for Domestic Livestock.

4.3.1. Requirements for Large Pounds and Shelters (More than Fifty Dogs Admitted per Year)

(a) Pens

These pounds and shelters will have isolation pens, quarantine pens and possibly sale pens. Pens should conform to the general requirements specified under "Housing Facilities" and should be constructed of impervious, washable materials optimally curved at the wall/floor junction to facilitate cleaning and disinfection.

The line of drainage must not run from pen to pen. Individual drainage outlets should be incorporated in each pen and connected to a completely enclosed drain or pipe. Floors should be graded to the outlet. An impervious partition one metre high and sealed at the floor should separate all pens and exercise areas.

Preferably pens should not be built to face each other as this will increase the noise and spread of disease between pens. Noise barriers should be used to minimise noise to acceptable levels. Where pens are built facing each other and the drainage line is toward the centre walkway, an impervious partition one metre high should be centrally installed in the walkway to reduce the possibility of the spread of disease into opposite pens during cleaning.

(b) *Examination, Treatment and Euthanasia Facilities*

A separate first-aid treatment area should be provided with a table which can be readily cleaned and disinfected, lighting and shelving, and first-aid materials including dressings, disinfectants and medicines to treat open wounds. Restricted drugs kept on the premises must be kept in a lockable cabinet, and should only be used by or at the specific direction of a veterinarian.

Hot and cold running water should be available.

Euthanasia should be carried out in an area separate from where animals are housed.

Note:

Sound-proof buildings containing pens or cages where forced ventilation is the only form of air supply should meet the following requirements:

- (a) Ventilation—an air change rate of between 8–12 changes per hour to prevent the build-up of foul odours. Ventilation devices should avoid draughts and distribute fresh air evenly to all of the animal area.
- (b) Temperature—should be constant and in the range of 18–21° C for adult animals.
- (c) Air recirculation units, incorporating effective air cleaning and filtration to remove infectious organisms as well as chemicals such as ammonia.
- (d) Back-up and alarm systems in the event of power failure or breakdown of ventilation and temperature control mechanisms.

Housing animals in totally enclosed soundproofed rooms or buildings is expensive and costly to maintain and requires qualified staff.

4.3.2. Requirements for Small Pounds (Less than 50 Dogs admitted per Year)

(a) *Pens*

These pens should be constructed of impervious washable materials and conform to the general requirements specified under "Housing Facilities". The line of drainage should not run from pen to pen.

Small pounds may use the facilities of a veterinarian for—

- isolation pens;
- examination, treatment and euthanasia.

If the facilities of a veterinarian are not used, the pound should conform with the requirements for isolation pens and facilities for examination, treatment and euthanasia as specified in the Code.

(b) Public access may be by appointment with the Ranger or by the open times specified in 2.3.8 (public access to animal shelters and pounds).

APPENDIX 1

Recommended Daily Intake for Maintenance of Normal Adult Dogs

Bodyweight of dog (kg)	Dry Dog Food	Canned Dog Food	
	Cups/dog (100g cup)	Cans/dog (450g can)	Cans/dog (700g can)
3	0.75	0.50	—
5	1	0.75	—
10	2	1.25	—
15	2.50	1.75	1
20	3.25	2	1.25
25	3.75	2.50	1.25
30	4	2.75	1.75
40	5	3.50	2
50	6	4	2.50

This table applies to normal, adult, non-breeding, non-working house dogs.

Growth requirements:

- weaning to 40 per cent adult weight = 2 × maintenance
- 40–80 per cent adult weight = 1.5 × maintenance
- 80–100 per cent adult weight = 1.2 × maintenance.

Recommended Daily Intake for Maintenance of Normal Adult Cats

Bodyweight of cat (kg)	Canned Cat Food	
	Age Weeks	Cans/cat (425g can)
0.5–1	10	0.35–0.6
1–2	20	0.3–0.6
1.5–3	30	0.35–0.7
2–4	40	0.4–0.75
3–5	Adult	0.5–0.8

This table applies to adult non-breeding house cats.

Corresponding figures for dry foods are not included as it is not usual for cats to be fed exclusively on these products. It is more usual for them to be given as part of the diet, either fed separately in small amounts, or mixed in with canned food, provided that adequate fresh water is always freely available. An average adult cat requires about 22 g of dry food per kg bodyweight per day.

1944 G 25 27 June 1990

Growth requirements:

weaning to 40 per cent adult
weight = $2 \times$ maintenance

40–80 per cent adult
weight = $1.5 \times$ maintenance

80–100 per cent adult
weight = $1.2 \times$ maintenance.

Approved by the Governor in Council, 20
March 1990—NEIL MORROW, Clerk of the
Executive Council.

**MELBOURNE AND METROPOLITAN
BOARD OF WORKS**

Proclamation of Water Mains

Notice to the owners of tenements in the
undermentioned street and the private streets,
lanes, courts and alleys opening thereto. The
main pipe in the said streets being laid down, the
owners of all tenements situated as under are
hereby required on or before 28 July 1990 to
cause a proper pipe and stop-cocks to be laid so
as to supply water within such tenements from
the main pipe.

Croydon

Palmer Avenue, the total street northwest of
Wilson Concourse.

Tanbridge Way, from 116 metres north of
Braden Brae Drive further northwards and north
eastwards 274 metres.

Wendy Close, the total street southeast of
Tanbridge Way.

Como Close, the total street.

Doncaster and Templestowe

Kyrenia Court, from Aylesbury Way, the total
street.

Savernake Court, the total street.

Morlborough Court, the total street from
Savernake Court.

Smedley Road, 120 metres southwest of Alder
Court further southwards and south-eastwards
80 metres.

Harris Road, from 16 metres northwest of
Glenwood Close, the total street.

O'Brien's Lane, from 555 metres north of
Newmans Road further north-westwards 360
metres.

Lilydale

Lakeview Drive, from 82 metres northwest of
The Portal further north-westwards and south-
westwards 289 metres.

Chamberlain Drive, from 185 metres north of
Collier Road further northwards 139 metres.

Oliver Court, the total street.

Chamberlain Drive, from Collier Road
northwards 185 metres.

Victoria Government Gazette

Chandra Avenue, from Chamberlain Drive
eastwards 200 metres.

Sherbrooke

Baldwin Avenue, from 328 metres south-
eastwards of Darley Street further south-
eastwards northwards and westwards 145 metres.

Earl Street, from 130 metres north-westwards
of Kemp Street further north-westwards and
northwards 65 metres.

Dated 20 June 1990

REGIONAL MANAGER
Eastern Region

**MELBOURNE AND METROPOLITAN
BOARD OF WORKS**

General Notice

The Melbourne and Metropolitan Board of
Works having made provision for carrying off
the sewage of each and every property which or
any part of which is situate in the Sewerage Area
hereinafter described doth hereby declare that
on and after 27 July 1990 each and every property
so situate shall be deemed to be sewered property
within the meaning of the *Melbourne and
Metropolitan Board of Works Act 1958*.

The Sewerage Area hereinbefore referred to is:

Sewerage Area No. 6166

(360/290/0117)

City of Croydon—This area comprises lots 688
to 697 Dealbata Place with lots 682 to 686
Dealbata Place also included lots 680 and 681
Croydon Hills Drive and lots 608 to 606 Langdale
Drive and contains 20 lots.

Sewerage Area No. 6158

(360/290/0082)

City of Doncaster and Templestowe—This
area comprises lots 11 to 14 and lot 20 Arnold
Drive and contains 5 lots.

Sewerage Area No. 6164

(360/290/0114)

City of Doncaster and Templestowe—This
area comprises lots 1 to 13 and 15 to 17 Oban
Road a further part lot 4 to 14 Kelvin Court also
lots 18 to 20 Warrandyte Road and contains 21
lots.

Sewerage Area No. 6167

(360/290/0116)

City of Doncaster and Templestowe—This
area comprises lots 1 to lots 8 Kenman Close
also lots 10 to 19 Kenman Close with lot 2 Church
Road and contains 18 lots.

Sewerage Area No. 6165

(360/290/0115)

City of Knox—This area comprises lots 77 to
85 Liberty Avenue and contains 9 lots.

Victoria Government Gazette

Sewerage Area No. 6169
(360/290/0119)

City of Knox—This area comprises lots 1 to 10 Bushview Glade and contains 10 lots.

Sewerage Area No. 6170
(360/290/0113)

City of Knox—This area comprises lots 1 and 4, 11 to 16 with lots 24 to 27, lots 39 to 45 Tirhatuan Drive together with lots 5 to 10 including Reserve Delta Court also lots 28 to 38 Mirimah Close and contains 42 lots.

Sewerage Area No. 6171
(360/290/0120)

City of Knox—This area comprises lots 1 to 4 Clarence Road and lots 5 to 9 Bateman Street and contains 9 lots.

Sewerage Area No. 6168
(360/290/0118)

City of Nunawading—This area comprises lots 1 to 8 Canera Street with lots 9 to 16, lots 17 to 20 and Municipal Reserve Jasmine Court together with lots 34 to 36 Aldinga Street and contains 25 lots.

Sewerage Area No. 6159
(360/290/0079)

Shire of Sherbrooke—This area comprises lots 40 to 47 Mastgully Road together with lots 38 to 39 Woodleigh Avenue also lots 48 to 57, lot 28 together with lots 1 to 5 and lots 11 to 13 and lots 1 and 2 Florence Avenue and includes the following lots in Cecil Avenue lots 17 to 26 together with lot 1 and 28 also the following lots situated in Simmons Street, lot 2 to 6 and contains 48 lots.

Further particulars may be ascertained on enquiry at the Boards Eastern Regional Complex.
By order of the Board

D. G. ROBINSON
Regional Manager
Eastern Region

**MELBOURNE AND METROPOLITAN
BOARD OF WORKS**

General Notice

The Melbourne and Metropolitan Board of Works having made provision for carrying off the sewage of each and every property which or any part of which is situate in the Sewerage Area hereinafter described doth hereby declare that on and after 27 July 1990 each and every property so situate shall be deemed to be a sewered property within the meaning of the *Melbourne and Metropolitan Board of Works Act 1958*.

The Sewerage Area hereinbefore referred to is:

G 25 27 June 1990 1945

Sewerage Area No. 6764
(360/288/0123X)

City of Werribee—This area comprises part lot 1362 Pannam Drive and contains 1 lot.

Sewerage Area No. 6802
(360/289/0023T)

City of Sunshine—This area comprises lot 1 Frederick Street and contains 1 lot.

Sewerage Area No. 6906
(360/290/0091X)

City of Keilor—This area comprises all lots in Raine Court, Montagu Way and Plath Close, lots 513 to 507 Blake Close, lots 524 to 538, a Reserve, lots 539 to 548, a Reserve and lots 549 to 553 Wilmot Drive, lots 494 to 502 Yeats Drive and contains 87 lots.

Sewerage Area No. 6909
(360/290/0094J)

City of Sunshine—This area comprises lots 10 to 18, 46, 47, 48 to 63, 64 to 66 and 45 to 37 Sommerville Road and contains 39 lots.

Sewerage Area No. 6912
(360/290/0097V)

City of Sunshine—This area comprises all lots in Binalong Court, Kiparra Close, Carawah Retreat, Gunyah Mews, Penola Close, Currughi Court, Wahgunyah Drive, Numira Place, Paringa Drive, Barellan Close, Tanunda Mews, Rumbriah Retreat, Mulwala Gardens, Attunga Court and Kubura Place, lots 1 to 6, 121 to 131 and a Reserve Main Road West and contains 316 lots.

Sewerage Area No. 6915
(360/290/0100S)

City of Werribee—This area comprises lots 164 to 158 and 153 to 147 Blackforest Road, lots 146 to 140 and 136 to 132 Foster Street, lots 137 to 139, 188 to 192, 193, 186, 187, 173 and 154 to 157 St Andrews Drive, lots 172 to 165 and 180 to 174 Butmar Close, lots 185 to 181 and 196 to 194 Calvo Court and contains 65 lots.

Sewerage Area No. 6916
(360/290/0101K)

City of Keilor—This area comprises all lots in Bergen Close, Vasa Place and Endeavour Court, lots 269, 290, 291, 300, 301, 118, 117, 111 to 107, 94, 95, 127 to 119 and 302 to 310 Nordic Avenue, lot 92, 93, 106 and 105 Arthur Phillip Way and contains 55 lots.

Sewerage Area No. 6921
(360/290/0107J)

City of Keilor—This area comprises all lots in Parakeet Court, lots 1035 to 1042, 1064, 1065 and 1084 to 1096 Bellbird Avenue, lot 1097 Honeyeater Crescent, lots 1099 to 1108 Lyrebird

1946 G 25 27 June 1990

Court, lots 1106, 1105, 1066 to 1072, 1073, 1074, 1078 to 1083 and a Reserve Sandpiper Drive, lots 1075, 1076 and 1077 Pintail Crescent, a Reserve abutting Keilor-Melton Road and Sandpiper Drive and a further Reserve abutting Keilor-Melton Road and Sandpiper Drive and contains 73 lots.

Sewerage Area No. 6923
(360/290/0110H)

City of Keilor—This area comprises all lots in Lynne Court, lots 2538 to 2534, 2533 to 2529, 2380 to 2375, 2255 to 2258, 2276 to 2286, a Walkway, lots 2287, 2288 and 2292 Australia Drive and contains 46 lots.

Sewerage Area No. 6925
(360/290/0112X)

City of Werribee—This area comprises all lots in Rosemary Close, Brooke Court and Martine Court, lots 223 and 218 and 217 to 214 Talina Close, lots 213 to 209, 176 to 180, 181 to 183, 197 to 200, 201 to 203, 204 to 206, 142, 143, 158 and 159 Kathleen Crescent, a Reserve abutting Kathleen Crescent and Rosemary Close a Reserve abutting Martine Court and Talina Close and contains 80 lots.

Further particulars may be ascertained on enquiry at the Board's Western Regional Complex.

By Order of the Board

A. NORRIS
Acting Regional Manager
Western Region

Western Regional Complex, St. Albans Road,
Sunshine 3020

Transport Act 1983

ROADS CORPORATION

Commercial Passenger Vehicle and Tow Truck Applications

Notice is hereby given that the following applications will be considered by the Roads Corporation on 10 July 1990.

Notice of any objection to the granting of an application should be forwarded to reach the Manager, Vehicle Licensing Branch or any District Office of the Roads Corporation not later than 4 July 1990.

It will not be necessary for interested parties to appear on the date specified, unless advised in writing by the Corporation.

Notification of the date for consideration of applications which are objected to and which require determination by the Road Transport Licensing Tribunal will be published by further notice in this Gazette.

Victoria Government Gazette

Aisha Nominees Pty Ltd & L. Pittock, Bright.
Application to license one commercial passenger vehicle in respect of a 1986 4-wheel-drive Isuzu Centurian with seating capacity for 20 passengers to operate:

(a) Various tours as follows:

Tour 1—Duration 4 days/3 nights

Day 1—Bright via Mt Hotham to Mt Grant—overnight Mt Grant. Day 2—Mt Grant to Talbotville—overnight Talbotville. Day 3—Talbotville to Dargo—overnight Dargo. Day 4—Dargo via St Bernard to Bright.

Tour 2—Duration 3 days/2 nights

Day 1—Bright via Mt Hotham to Mt Grant—overnight Mt Grant. Day 2—Mt Grant to Talbotville—overnight Talbotville. Day 3—Talbotville via St Bernard to Bright.

Tour 3—Duration 2 days/1 night

Day 1—Bright via Mt Hotham to Mt Grant—overnight Mt Grant. Day 2—Mt Grant via St Bernard to Bright.

Tour 4—Duration 2 days/1 night

Day 1—Bright via Mt Beauty, Bogong Village, McKay Power Station, Falls Creek, Rocky Valley Dam, Cattlemans Hut, Blue Duck to Omeo—overnight Omeo. Day 2—Omeo via Mt Hotham to Bright.

Tour 5—Duration 5 days/4 nights

Day 1—Bright via St Bernard to Talbotville—overnight Talbotville. Day 2—Talbotville via Pioneer Racecourse to Wonnangatta Station—overnight Wonnangatta. Day 3—Leisure day—overnight Wonnangatta. Day 4—Wonnangatta to Buckland—overnight Buckland. Day 5—Buckland via Wandiligong to Bright.

Tour 6—Duration 4 days/3 nights

Day 1—Bright via St Bernard and Grant to Talbotville—overnight Talbotville. Day 2—Talbotville to Rock of Gibraltar—overnight Rock of Gibraltar. Day 3—Rock of Gibraltar to Upper Dargo via Dargo—overnight Upper Dargo. Day 4—Upper Dargo via St Bernard to Bright.

Tour 7—Duration 3 days/2 nights

Day 1—Bright via Mitta Mitta to Dartmouth—overnight Dartmouth. Day 2—Leisure day—overnight Dartmouth. Day 3—Dartmouth via Tallangatta Valley, Keiwa, Allan Flat, Osborne Flat, Mudgegonga, Myrtleford to Bright.

Fares: By agreement with the hirer.

Timetable: As and when required.

(b) under charter conditions from within a 20 km pick-up radius of the Bright Post Office.

Note:

- (i) Passengers joining the tour will be picked up throughout the State of Victoria.
- (ii) The vehicle to be licensed would hold a 4 star rating for charter purposes.

P. E. Black, Melton. Application for variation of the conditions of tow truck licence number 850 which authorises the licensed vehicle to be managed, controlled and operated from a depot situated at Factory 1, Lot 9 Reserve Road, Melton to change the depot address to 103 Brooklyn Road, Melton.

Corpstreet Pty Ltd, North Clayton. Application for variation of the conditions of tow truck licence number 813 which authorises the licensed vehicle to be managed, controlled and operated from a depot situated at 44 Renver Road, North Clayton, to change the depot address to 47 Henderson Road, North Clayton.

B. G. & J. C. Edward, Bruthen. Application for variation of the conditions of licence SV 694 which authorises tours of 1 to 7 days duration from Bairnsdale or Bruthen to include the ability to operate under charter conditions from within a 20 km pick-up radius of the Bruthen Post Office.

Note: The vehicle licensed by SV 694 holds a 3 star rating for charter purposes.

R. J. Hausler, Horsham. Application to license one commercial passenger vehicle to be purchased in respect of a 1990 Toyota Coaster bus with seating capacity for 14 passengers to operate various tours as follows:

Tour 1—Duration Half Day

Horsham—Western Highway, Gold Escort Marker, Natimuk Lake, Mitre Rock, Mt Arapiles and return to Horsham via Natimuk and Quantong.

Tour 2—Duration Half Day

Horsham—Western Highway, Plantation Road, Cave of Ghosts, Mt Zero, Flat Rock, Golton Gorge, Roses Gap, Dadswells Bridge and return to Horsham via Taylor's Lake, Pine Lake and Williams Road.

Tour 3—Duration Half Day

Horsham—Wail Nursery, Jeparit (Wimmera Mallee Pioneer Museum), Lake Hindmarsh and return to Horsham via Glenlee, Gerang, Pink Lake and Dimboola.

Tour 4—Duration 2½ Hours

Horsham—Wheat Research, Weir, Botanical Gardens and Wool Factory.

Tour 5—Duration Full Day

Horsham—Zumstein, McKenzie Falls, Reid Lookout, Boroka Lookout, Lake Bellfield, Halls Gap, Lake Lonsdale, Dadswells Bridge and return to Horsham via Western Highway.

Tour 6—Duration Full Day

Horsham—Wimmera Highway, Noradjuha Road, Mallee Road, Mt Talbot, Black Range Aboriginal Shelter, Telangatuk East Road, Rocklands Spillway, Cherrypool Bird Sanctuary, Glenisla Crossing, Billywing Forest, Syphon Road, Rose Creek Road, Zumstein Shortcut Road, Zumstein and return to Horsham.

Tour 7—Duration Full Day

Horsham—Western Highway, Polkemmet Road, West Wail State Forest, Ellis Crossing through Little Desert National Park to Little Desert Lodge and return to Horsham via Goroke Road, Nurcoun—Mitre Road, Mt Arapiles and Natimuk.

Tour 8—Duration Full Day

Horsham—Natimuk, Mt Arapiles, Clear Lake, Douglas, Harrow, Balmoral, Toolondo and return to Horsham.

Fares: By agreement with the hirer.

Timetable: As and when required.

Note: Passengers will be picked up from all Horsham motels and from the Tourist Information Centre situated at O'Callaghans Parade, Horsham.

A. Interdonato, Carlton South. Application for variation of the conditions of one SV licence granted by the Road Transport Licensing Tribunal subject to the conditions set out in its Memorandum of Determination dated 14 July 1989 and not yet taken up, to amend the condition that the licensed vehicle shall be a 1986 or later model Ford or Holden panel van to a 1989 or later model Holden Rodeo dual cab utility truck with seating capacity for 4–5 passengers.

R. A. & E. F. Malcolm, Churchill. Application for variation of the conditions of licence CH 444 which authorises the licensed vehicle to operate as a country hire car in respect of a 1988 Ford Falcon S Pack with seating capacity for 5 passengers to change the licensed vehicle to a 1988 or later model Ford GL sedan with seating capacity for 5 passengers.

L. Sambevski, St Albans. Application to license one commercial passenger vehicle to be purchased in respect of a 1980 or later model Toyota, Nissan or Mazda bus with seating capacity for 20–27 passengers to—

- (i) pick up clients of the applicant's Backpackers Hostel, situated at Foam Street, Elwood from bus terminals located at Latrobe Street, Franklin Street, Spencer Street and Station Pier dock and transport them to the hostel; and
- (ii) operate day tours for the carriage of clients of the hostel to any of the following places:

1948 G 25 27 June 1990

The Melbourne Art Gallery
Old Melbourne Gaol
Museum
Botanical Gardens
The Royal Melbourne Zoological
Gardens
National Tennis Centre
The Shrine of Remembrance
Melbourne Entertainment Centre
Melbourne Cricket Ground
Melbourne Concert Hall
The Dandenongs and Sherbrooke
Forest
Puffing Billy
Captain Cook's Cottage
St Paul's Cathedral
Melbourne Town Hall
Phillip Island
Sovereign Hill
Kryal Castle
The Grampians
Geelong
Torquay
Anglesea
Lorne
Port Campbell
Ballarat
Great Western Winery
Mt Eliza
Sorrento
Portsea.

Fares: By agreement with the hirer.

Timetable: As and when required.

RAY DONNELLEY
Manager, Vehicle Licensing

Transport Act 1983

ROADS CORPORATION

Commercial Passenger Vehicle and Tow Truck Applications

Notice is hereby given that the following applications will be considered by the Roads Corporation on 31 July 1990.

Notice of any objection to the granting of an application should be forwarded to reach the Manager, Vehicle Licensing Branch or any District Office of the Roads Corporation not later than 25 July 1990.

It will not be necessary for interested parties to appear on the date specified, unless advised in writing by the Corporation.

Notification of the date for consideration of applications which are objected to and which require determination by the Road Transport Licensing Tribunal will be published by further notice in this Gazette.

A. & M. Towing Pty Ltd, Ringwood.
Application for variation of the conditions of

Victoria Government Gazette

tow truck licence number 797 which authorises the licensed vehicle to be managed, controlled and operated from a depot situated at 2-12 Molan Street, Ringwood to change the depot address to 4-6 Molan Street, Ringwood.

G. Barravecchio, Pascoe Vale. Application to licence two commercial passenger vehicles in respect of a 1983 Jaguar sedan and a 1980 or later model Jaguar sedan to be purchased each with seating capacity for 5 passengers to operate as metropolitan hire cars from 325 Gaffney Street, Pascoe Vale.

Note: This application is made in conjunction with similar applications by A. Mandarano and G. Piccione.

M. J. Bromage, Ringwood. Application for variation of the conditions of tow truck licence number 775 which authorises the licensed vehicle to be managed, controlled and operated from a depot situated at 2-12 Molan Street, Ringwood to change depot address to 4-6 Molan Street, Ringwood.

R. Buzari, West Brunswick. Application to license one commercial passenger vehicle to be purchased in respect of a 1973-1978 Jaguar sedan with seating capacity for 4 passengers to operate as a special purpose vehicle from 11 Kiama Court, North Clayton for the carriage of passengers for wedding parties.

Note: This application is made in conjunction with similar applications by N. Zumpo, R. Costa and M. Gagliano.

R. Costa, North Clayton. Application to license one commercial passenger vehicle to be purchased in respect of a 1973-1978 Jaguar sedan with seating capacity for 4 passengers to operate as a special purpose vehicle from 11 Kiama Court, North Clayton for the carriage of passengers for wedding parties.

Note: This application is made in conjunction with similar applications by N. Zumpo, R. Buzari and M. Gagliano.

R. W. Furphy, Bannockburn. Application to license three commercial passenger vehicles in respect of two 1984-1985 Toyota Land Cruiser Troop Carriers with seating capacity for 8-10 passengers and a 1990 Toyota station wagon with seating capacity for 7 passengers to operate day tours between "Springbank Farm", Bannockburn and "Ripplevale Farm", Bannockburn via Steiglitz Road.

Timetable: As and when required.

Fares: By agreement with the hirer.

Note: Passengers will arrange their own transport to "Springbank Farm" where the tour will commence.

M. Gagliano, Coburg. Application to license one commercial passenger vehicle to be purchased in respect of a 1973-1978 Jaguar sedan with seating capacity for 4 passengers to operate as a special purpose vehicle from 11 Kiama Court, North Clayton for the carriage of passengers for wedding parties.

Note: This application is made in conjunction with similar applications by N. Zumpo, R. Buzari and R. Costa.

Koromilas Pty. Ltd., Footscray. Application to license six commercial passenger vehicles in respect of the following:

Make	Year of Manufacture	Seating Capacity
2 Rolls Royce sedans	1956-1965	5
2 Jaguar sedans	1949-1956	4
Jaguar sedan	1949-1956	5
Jaguar sedan	1949-1956	4

(to be purchased)

to operate as special purpose vehicles from 130 Gamon Street, Yarraville for the carriage of passengers for wedding parties.

A. Mandarano, Lalor. Application to license two commercial passenger vehicles in respect of a 1982 Jaguar sedan and a 1980 or later model Jaguar sedan to be purchased each with seating capacity for 5 passengers to operate as metropolitan hire cars from 32 Elizabeth Drive, Lalor.

Note: This application is made in conjunction with similar applications by G. Piccione and G. Barravecchio.

A. J. Moyle, Casterton. Application to license one class 2 tow truck to be purchased to operate from a depot situated at 52 Kirby Street, Casterton for the purpose of lifting and carrying or towing damaged or disabled motor cars from any place within an 80 km radius of the applicant's depot at Casterton to any place throughout the State of Victoria excluding the ability to attend the scene of a motor car accident.

Murray's Charter Coaches & Travel Service Pty. Ltd., Port Melbourne. Application to license two commercial passenger vehicles in respect of two 1989 Austral buses to be purchased with seating capacity for 48 passengers to operate as metropolitan special service omnibuses.

Note: The vehicles to be licensed would hold a 5 star rating for charter purposes.

G. Piccione, Bulleen. Application to license two commercial passenger vehicles in respect of a 1980 Jaguar sedan and a 1980 or later model Jaguar sedan to be purchased each with seating capacity for 5 passengers to operate as metropolitan hire cars from 17 Ronald Avenue, Bulleen.

Note: This application is made in conjunction with similar applications by A. Mandarano and G. Barravecchio.

F. J. Whitworth, East Bentleigh. Application to license one commercial passenger vehicle in respect of a 1942 Chevrolet bus to operate as a special purpose vehicle on day tours commencing from Southland Shopping Centre to Mornington Peninsula and Bellarine Peninsula and return to Southland Shopping Centre.

Timetable: Three times per week.

Fares: By agreement with the hirer.

Note: Tours are to be promoted as a special interest vehicle tour.

G. L. Willard-Turton on behalf of Leongatha Christian School, Leongatha. Application for variation of the conditions of licence SV949 which authorises—

- (i) a service for the carriage of school children attending Leongatha Christian School, Leongatha to the exclusion of all other passengers excepting duly authorised teachers from Drouin to Neerim South and return, then from Drouin to Leongatha Christian School, Leongatha via Chairo Christian School, Drouin East, Warragul, Ferndale, Korumburra and return to Drouin; and
- (ii) on school excursions around Leongatha—to delete the above and instead operate—
 - (i) a service for the carriage of school children attending Leongatha Christian School, St. Lawrence's Primary School and Mary MacKillop Catholic Regional College, Leongatha to the exclusion of all other passengers excepting duly authorised teachers and parents of the students from Drouin to Neerim South then to Chairo Christian School, Drouin East, Ferndale, Korumburra, Leongatha and return; and
 - (ii) on school excursions throughout the State of Victoria for the carriage of Leongatha Christian School students and their supervisors only.

S. J. Wrest and R. L. Parente, Kyabram. Application to license one class 1 tow truck to be purchased to operate from a depot situated at 34 Crighton Road, Kyabram for the purpose of lifting and carrying or towing damaged or disabled motor cars from any place within a 50 km radius of the applicant's depot at Kyabram to any place throughout the State of Victoria excluding the ability to attend the scene of a motor car accident in the "Controlled Area".

Note:

- (i) Notice of this application replaces a notice which appeared in the *Victoria*

1950 G 25 27 June 1990

Government Gazette No. G18 dated 9 May 1990.

- (ii) Previous objections to the granting of this application are invalid and interested parties are advised that a new notice of objection must be submitted.

A. Yu, Dandenong. Application to license one commercial passenger vehicle in respect of a 1989 Toyota V6 Camry saloon with seating capacity for 4 passengers to operate a service for the carriage of Chinese tourists between Melbourne Airport and various hotels and motels situated in the Melbourne Central Business District.

Timetable: As and when required.

Fares: By agreement with the hirer.

N. Zumpo, Mulgrave. Application to license one commercial passenger vehicle to be purchased in respect of a 1973-1978 Jaguar sedan with seating capacity for 4 passengers to operate as a special purpose vehicle from 11 Kiama Court, North Clayton for the carriage of passengers for wedding parties.

Note: This application is made in conjunction with similar applications by R. Costa, R. Buzari and M. Gagliano.

Dated 27 June 1990

GEOFF S. HUGHES
Manager, Vehicle Licensing

Transport Act 1983

ROAD DECLARATIONS AND DEDICATIONS

The Roads Corporation, pursuant to the *Transport Act 1983*, upon publication of this notice declares the, or varies the declaration of, roads as described below and on the plans attached and further declares that such roads are fit to be used as a public highway and are now absolutely dedicated to the public for use as public highways within the meaning of any law now or hereafter in force.

Main Roads

R150/90 Scenic Road (part), Queens Park Road, and Aphrasia Street (part), (as Queens Park Road); McKillop Street (part); Breakwater Road and Currier Street (part) (as Breakwater Road); Tucker Street (part); Fellmongers Road; and Boundary Road (part) shown by heavy line on plan numbered GP D-89-36B.

R151/90 Rokewood-Skipton Road; Cape Clear-Rokewood Road (part); Werneth Road; and Lismore-Pittong Road (part), shown by heavy line and heavy dotted line on plan numbered GP D-89-11, and renaming Lismore Road (part), and Cape Clear-Rokewood Road

Victoria Government Gazette

(part), shown by small broken line, as Rokewood-Skipton Road.

R152/90 Anakie Road and Cox Road (as Fyansford-Corio Road); Morgan Street; The Boulevard (part); North Shore Road; Separation Street and Dunn Street (as Separation Street); and Corio Quay Road, The Esplanade, Seabeach Parade, Lowe Street, Wharf Road, and Shell Parade (as Bayside Road), shown by heavy line on plan numbered GP D-89-36.

R153/90 Hyland Street, McCurdy Road (part), Church Street (part), and Vines Road (as Fyansford-Corio Road), shown by heavy line on plan numbered GP D-89-36A.

R154/90 Tuckfield Street and Grubb Road, (as Drysdale-Ocean Grove Road); Murradoc Road (as Drysdale-St Leonards Road); and Wallington-Ocean Grove Road, shown by heavy line and heavy dotted line on plan numbered GP D-89-37A.

R155/90 Carlisle-Colac Road; Colac-Beech Forest Road (part); and Gellibrand-Carlisle Road, shown by heavy line and heavy dotted line on plan numbered GP D-89-80D, and renaming Beech Forest-Lavers Hill Road (part), Charleys Creek Road, and Colac-Beech Forest Road (part), shown by small broken line, as Colac-Lavers Hill Road.

R156/90 Forrest-Apollo Bay Road (Main Road); and Beech Forest-Apollo Bay Road, shown by heavy line on plan numbered GP R-89-80B.

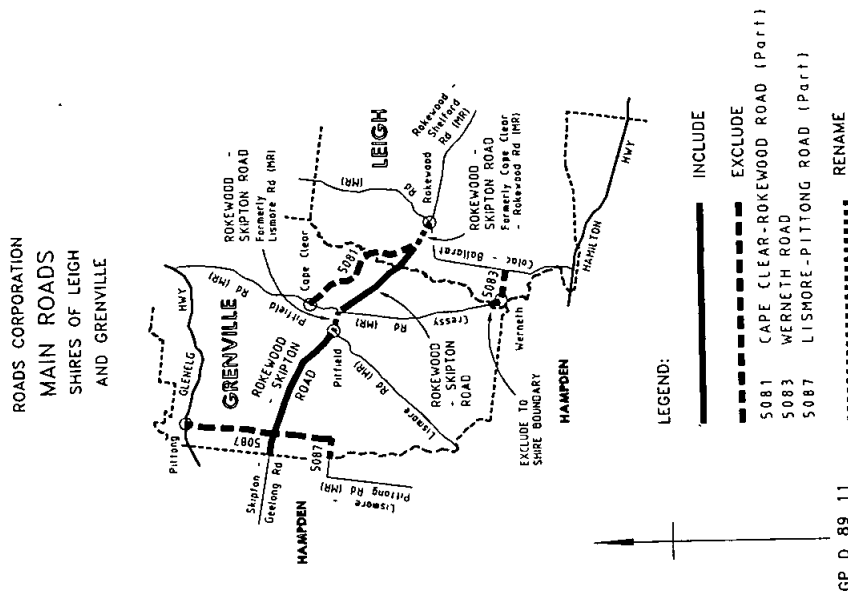
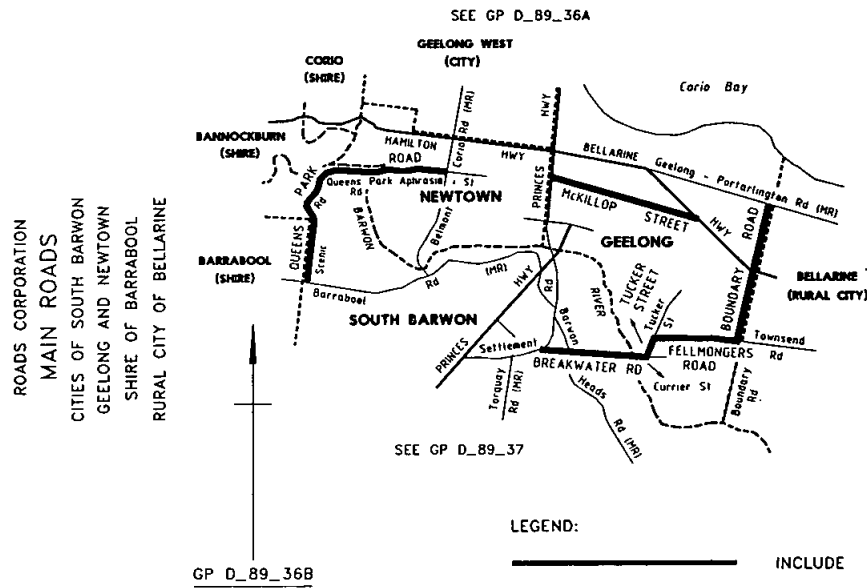
R157/90 Gellibrand River Road (part), shown by heavy line on plan numbered GP R-89-80C.

R158/90 By excluding Coragulac-Beeac Road (part); and Corangamite Lake Road (part); shown by heavy dotted line on plan numbered GP D-89-81, and renaming Corangamite Lake Road (part), Coragulac-Beeac Road (part), and Grassy Vale Road, shown by heavy line and small broken line, as Cororooke Road.

R159/90 Tomahawk Creek Road (part) (as Timboon-Colac Road); Carlisle Road, Stones Road (part), Larpent Road (part), and Underwoods Road, (as Carlisle-Colac Road); Irrewillipe Road (part); and Swan Marsh Road, shown by heavy line and heavy dotted line on plan numbered GP D-89-81A, and renaming Irrewillipe Road (part), as Timboon-Colac Road; Colac-Beech Forest Road, as Colac-Lavers Hill Road; and Irrewillipe Road (part), as Carlisle-Colac Road, shown by small broken line.

R160/90 Ceres Road; and Friend In Hand Road, shown by heavy line on plan numbered GP D-89-83.

R161/90 Ballan-Meredith Road (part); and Meredith-Mt Mercer Road (part), shown by heavy line on plan numbered GP R-89-83.

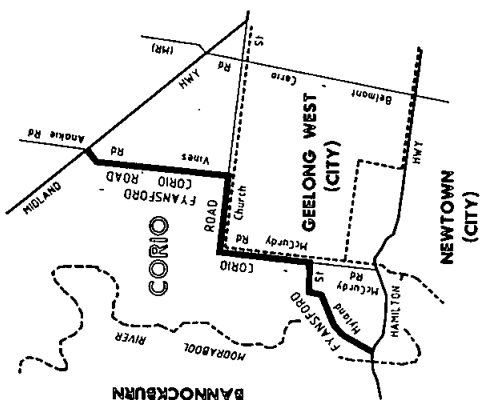


1952 G 25 27 June 1990

Victoria Government Gazette

ROADS CORPORATION
MAIN ROAD
FYANSFORD - CORIO ROAD
SHIRE OF CORIO
CITY OF GEELONG WEST

SEE GP D_89_36



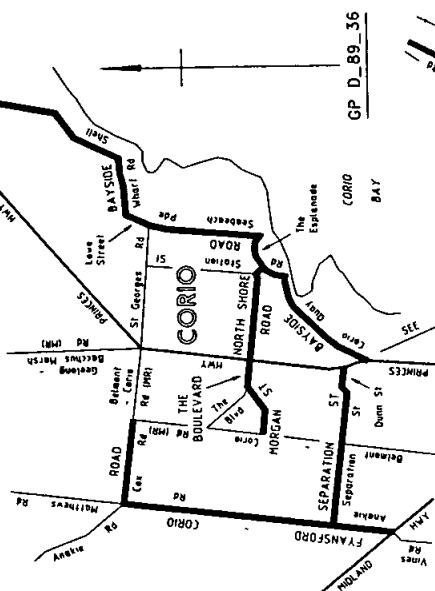
SEE GP D_89_36B

LEGEND:

GP D_89_36A

INCLUDE

ROADS CORPORATION
MAIN ROADS
SHIRE OF CORIO



GP D_89_36

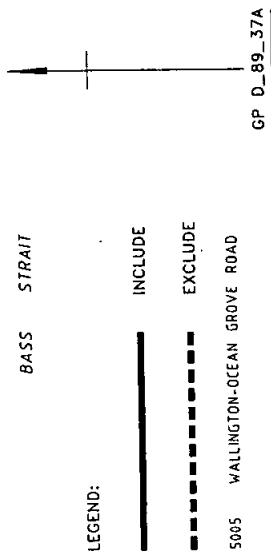
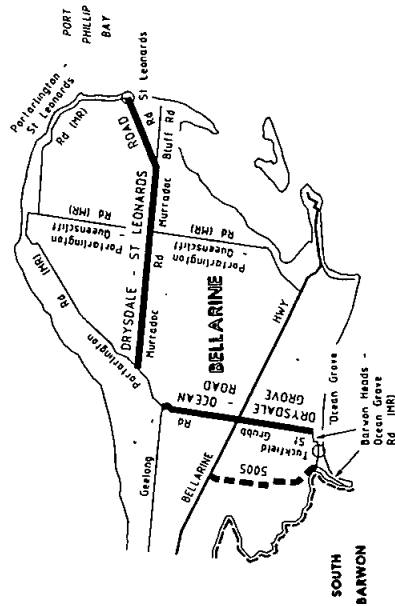
SEE GP D_89_36A

INCLUDE FROM
INTERSECTION OF
PRINCES HWY
AND DUNN ST

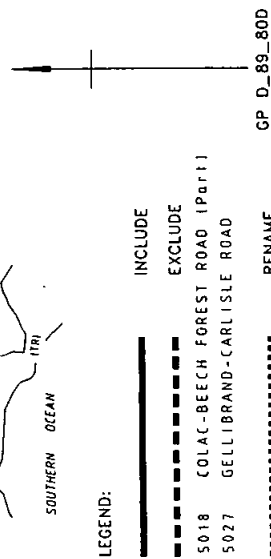
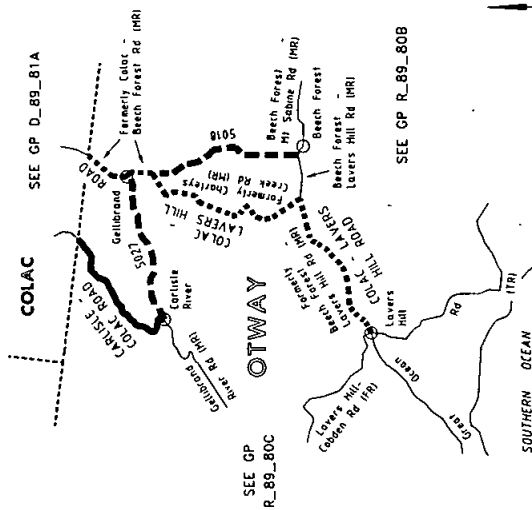
LEGEND:

INCLUDE

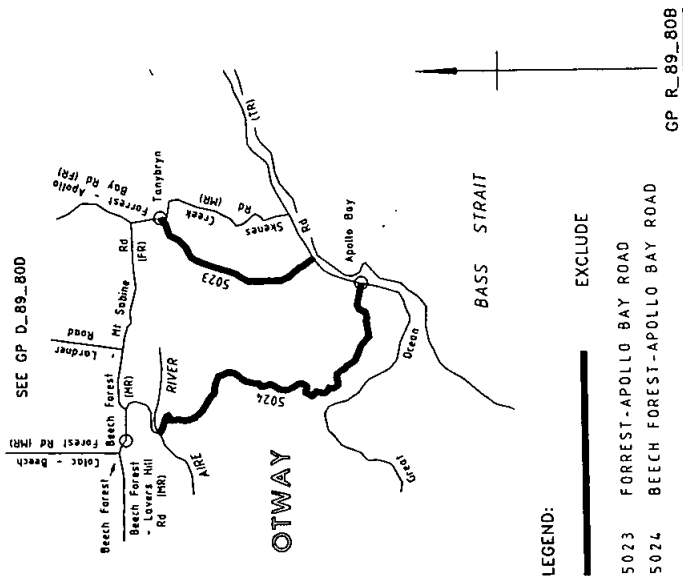
ROADS CORPORATION
MAIN 'ROADS'
RURAL CITY OF BELLARINE



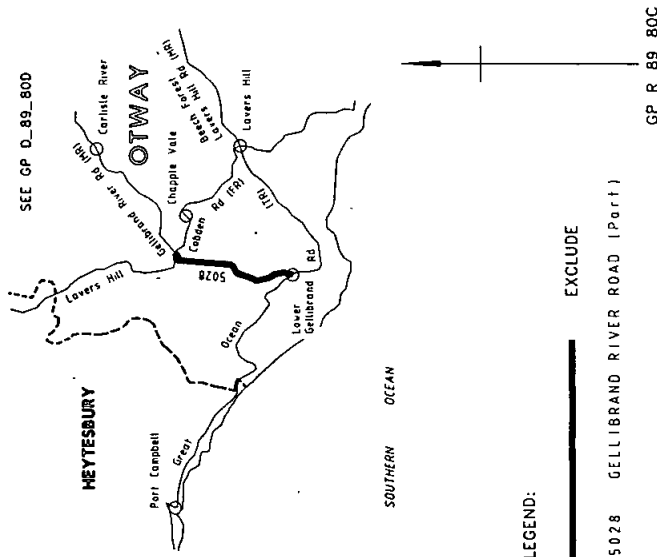
ROADS CORPORATION
MAIN 'ROADS'
SHIRE OF OTWAY

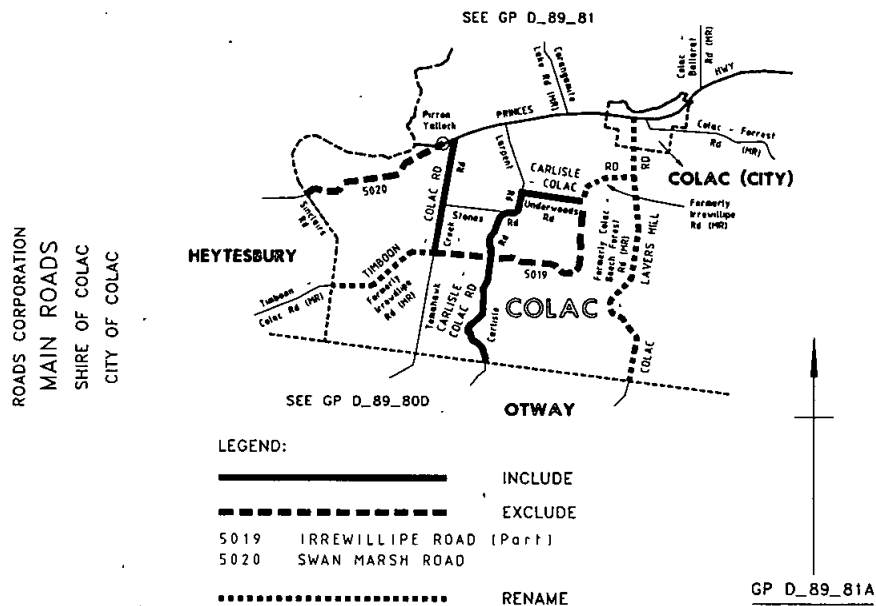
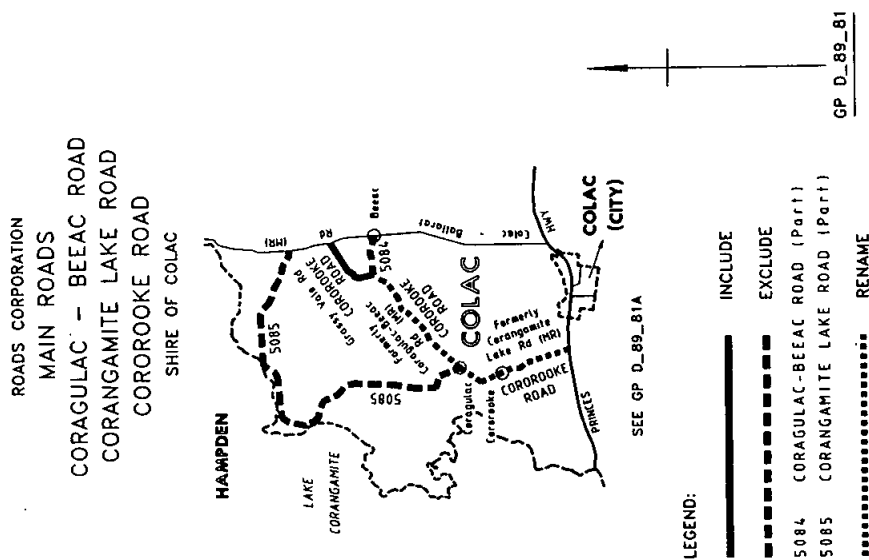


ROADS CORPORATION
MAIN ROADS
FOREST - APOLLO BAY ROAD
BEECH FOREST - APOLLO BAY ROAD
SHIRE OF OTWAY



ROADS CORPORATION
MAIN ROAD
GELLIBRAND RIVER ROAD
SHIRE OF OTWAY

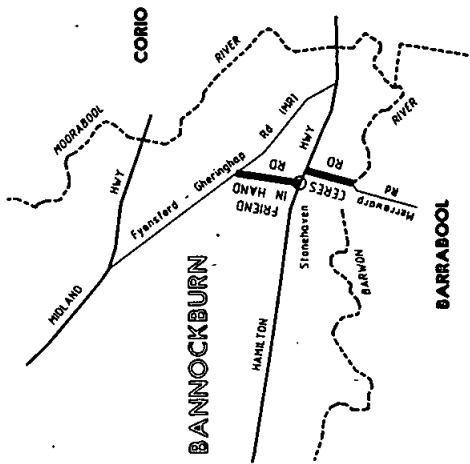




1956 G 25 27 June 1990

Victoria Government Gazette

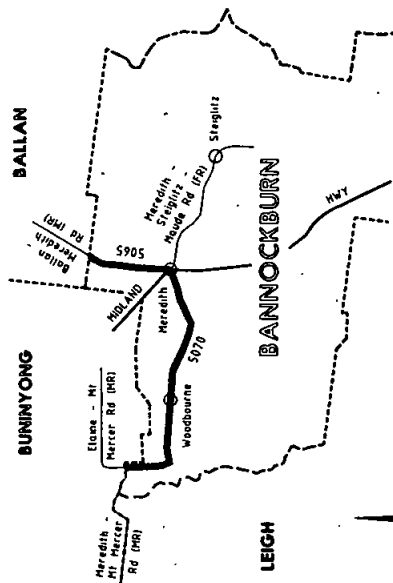
ROADS CORPORATION
MAIN ROADS
CERES ROAD
FRIEND IN HAND ROAD
SHIRE OF BANNOCKBURN



LEGEND:
INCLUDE

GP D_89_83

ROADS CORPORATION
MAIN ROADS
BALLAN - MEREDITH ROAD
MEREDITH - MT MERCER ROAD
SHIRES OF BANNOCKBURN
AND BUNINYONG



LEGEND:
EXCLUDE

5065 BALLAN-MEREDITH ROAD (Part)
5070 MEREDITH-MT MERCER ROAD (Part)

GP R_89_83

Dated 21 June 1990

G. J. SHARKEY
Manager
Road Reservations
Roads Corporation

Police Regulation Act 1958
VICTORIA POLICE FORCE

Determination No. 528 of the Police Service Board

The Police Service Board, in pursuance of the powers in that behalf conferred by the *Police Regulation Act 1958*, hereby makes the following Determination (that is to say):

1. The Determination No. 179 of the Police Service Board of 14 December 1971, and published in the *Government Gazette* of 25 January 1972, as amended, is hereby further amended as follows:

1.1 In paragraph 41A (2) under the heading of "Member" by inserting immediately before the word "Superintendent" the word "Chief".

2. This Determination shall come into operation on and from 13 June 1990.

Dated 13 June 1990

T. B. SHILLITO
A Judge of the County Court of Victoria,
Chairman and Member of the Police Service Board

L. P. DOYLE
Member of the Police Service Board

B. D. GAFFNEY
Member of the Police Service Board

Police Regulation Act 1958
PROTECTIVE SERVICES OFFICERS

Determination No. 23 of the Police Service Board

The Police Service Board, pursuant to the powers conferred on it under section 69 (2) (d) of the *Police Regulation Act 1958*, hereby makes the following Determination with respect to Protective Services Officers employed under the provisions of part VIA of the Act:

1. The Determination No. 1 of the Police Service Board of 18 December 1987, and published in the *Government Gazette* of 2 March 1988, is hereby further amended as follows:

1.1 By deleting paragraph 87 and substituting therefor the following new paragraph:

"87. Officers approved and required to use their own motor cars, motor cycles or bicycles on duty, shall be paid for such use in accordance with the following scale:

Per Kilometre
Cents

Motor Cars—	
35 P.M.U. and over	58.3
Under 35 P.M.U.	48.0

Motor Cycles—	
250cc and over	28.1
Under 250cc	21.1

Bicycles	7.1
----------	-----

Note: P.M.U. means power mass units as stated in the certificate of registration for the vehicle."

2. This Determination shall come into operation on and from 13 June 1990.

Dated 13 June 1990

T. B. SHILLITO
A Judge of the County Court of Victoria,
Chairman and Member of the Police Service Board

L. P. DOYLE
Member of the Police Service Board

B. D. GAFFNEY
Member of the Police Service Board

1958 G 25 27 June 1990

Victoria Government Gazette

Police Regulation Act 1958
VICTORIA POLICE FORCE

Determination No. 527 of the Police Service Board

The Police Service Board, in pursuance of the powers in that behalf conferred by the *Police Regulation Act 1958*, hereby makes the following Determination (that is to say):

1. The Determination No. 179 of the Police Service Board of 14 December 1971, and published in the *Government Gazette* of 25 January 1972, as amended, is hereby further amended as follows:

1.1. By deleting paragraph 56 under the heading "Kilometre Rate for use of Private Vehicles" and substituting therefor the following new paragraph:

"56. Members approved and required to use their own motor cars, motor cycles or bicycles on police duty, shall be paid for such use in accordance with the following scale:

	<i>Per Kilometre</i> <i>Cents</i>
Motor Cars—	
35 P.M.U. and over	58.3
Under 35 P.M.U.	48.0
Motor Cycles—	
250cc and over	28.1
Under 250cc	21.1
Bicycles	7.1

Note: P.M.U. means power mass units as stated in the certificate of registration for the vehicle."

2. This Determination shall come into operation on and from 13 June 1990.

Dated 13 June 1990

T. B. SHILLITO
A Judge of the County Court of Victoria,
Chairman and Member of the Police Service Board

L. P. DOYLE
Member of the Police Service Board

B. D. GAFFNEY
Member of the Police Service Board

<i>Police Offences Act 1958, No. 6337</i>		<i>Title</i>	<i>Distributor</i>
DIVISION 1A—STATE CLASSIFICATION OF PUBLICATIONS BOARD		Penthouse Hot Talk, July/Aug 1990	Gordon & Gotch Pty Ltd
Take note that the State Classification of Publications Board has classified the following publications in accordance with the provisions of section 180H (1) of the <i>Police Offences Act 1958</i> . Each publication shall be subject to all of the following restrictions: (a) It shall not be offered for sale, sold or delivered to any person under the age of 18 years; (b) It shall not be made available for inspection or perusal by any person under the age of 18 years.		Men's World, Vol. 2, No. 3	Gordon & Gotch Pty Ltd
		Genesis, May 1990	Gordon & Gotch Pty Ltd
		Escort, Vol. 10, No. 4	Gordon & Gotch Pty Ltd
		Over 40! Vol. 3, No. 4, May 1990	Gordon & Gotch Pty Ltd
		Iron Horse Yearbook, 1990	Gordon & Gotch Pty Ltd
		Special Weapons and Tactics, June 1990	Gordon & Gotch Pty Ltd
		Soldier of Fortune, May 1990	Gordon & Gotch Pty Ltd
<i>Title</i>	<i>Distributor</i>	Australian Penthouse (Nat. Ed.) July 1990	Gordon & Gotch Pty Ltd
Fox, June 1990	Gordon & Gotch Pty Ltd	Soldier of Fortune, April 1990	Gordon & Gotch Pty Ltd
Club International, Vol. 19 No. 4	Gordon & Gotch Pty Ltd		

Victoria Government Gazette

Title	Distributor
The Complete Book of Handguns, 1990	Gordon & Gotch Pty Ltd
The Girls of Penthouse, July/August 1990	Gordon & Gotch Pty Ltd
American Survival Guide, April 1990	Gordon & Gotch Pty Ltd
Fiesta Comic Strip, Vol. 2, No. 4	Gordon & Gotch Pty Ltd
Genesis Sexxx Starlets, No. 4, 1990	Gordon & Gotch Pty Ltd
Razzle, Vol. 8, No. 3	Gordon & Gotch Pty Ltd
Men Only, Vol. 55, No. 4	Gordon & Gotch Pty Ltd
Genesis Girls/Girls, No. 3, 1990	Gordon & Gotch Pty Ltd
Sex Kittens, No. 2	Presum Pty Ltd

D. FREEMAN
Acting Secretary

State Classification of Publications Board

Police Offences Act 1958, No. 6337

DIVISION 1A—STATE CLASSIFICATION
OF PUBLICATIONS BOARD

Take note that the State Classification of Publications Board has classified the following publications in accordance with the provisions of section 180H (1) of the *Police Offences Act* 1958.

Each publication shall be subject to all of the following restrictions:

- It shall not be offered for sale, sold or delivered to any person under the age of 18 years;
- It shall not be made available for inspection or perusal by any person under the age of 18 years;
- It shall not be exhibited or displayed in any place to which persons under the age of 18 years have access or so that it is visible from any such place.

Title	Distributor
Erotic Stars *15, Vol. 1, No. 34	Gordon & Gotch Pty Ltd
Fling, July 1990	Gordon & Gotch Pty Ltd
Adult Cinema Review, June 1990	Gordon & Gotch Pty Ltd
Swank, August 1990	Gordon & Gotch Pty Ltd
Jiggs, June 1990	Gordon & Gotch Pty Ltd
Penthouse Variations	Gordon & Gotch Pty Ltd

G 25 27 June 1990 1959

Title	Distributor
High Society's Private Letters, August 1990	Gordon & Gotch Pty Ltd
Harvey, July 1990	Gordon & Gotch Pty Ltd
A.C.M. No. 144	P. Torney

D. FREEMAN
Acting Secretary

State Classification of Publications Board

Water Act 1958

RURAL WATER COMMISSION OF
VICTORIA

Urban District Supplied with Water from the Coliban System of Waterworks

Notice to owners of tenements in the undermentioned streets in the urban district supplied with water from the Coliban system of waterworks and the private streets, lanes, courts and alleys opening thereto.

BENDIGO

Unnamed Road off Lloyd Street—to a point opposite Lot 2, LP 117443 about 9 m northerly.

CASTLEMAINE

Carol Street—fronting CA 38, Section 2B, Parish of Castlemaine.

William Street (south side only)—fronting CA 8 and Lot 6 being formerly CA 10, Section 106, Parish of Castlemaine.

EAGLEHAWK

Galloway Drive—from Simpsons Road to a point opposite Lot 36, being part of CA 183A, Section N, Parish of Sandhurst.

Leggo Street—from Letheby's Road to a point opposite Lot 2, being part of CA 352D, Section A, Parish of Nerrig about 60 m southerly.

ELPHINSTONE

Doveton Street (west side only)—

- from McCrae Street to the southern boundary of CA 1, Section 20;
- from the northern boundary of CA 19 to a point opposite CA 19, Section 20.

NEWSTEAD

Burgess Court—full length.

Peel Street—from Canrobert Street to a point opposite CA 2, Section 32, Township of Newstead.

SPRING GULLY

Broad Parade—from Frances Street to a point opposite Lot 38 being part of CA 13D and 13, Section H, Parish of Sandhurst about 184 m southerly.

Frances Street—from Broad Parade (east) to Broad Parade (west) a distance of about 128 m.

1960 G 25 27 June 1990

The main pipe in the said streets being laid down, the owners of all tenements situated as above are hereby required on or before 27 July next to cause a proper pipe and stop-cocks to be laid so as to supply water within such tenements from the main pipe.

Dr K. J. LANGFORD, General Manager
Rural Water Commission of Victoria

Local Government Act 1958

**NOTICE OF INTENTION TO
RECOMMEND THE MAKING OF AN
ORDER FOR THE PROCLAMATION OF
THE SHIRE OF MARONG TO BE A CITY**

Pursuant to the provisions of section 24D (1) (b) (ii) of the *Local Government Act 1958*, the Council of the Shire of Marong has made a written request under its common seal to give effect to a proposal for the proclamation of the Shire of Marong to be a City under the title "Rural City of Marong".

In accordance with the requirements of section 4 (2) of the *Local Government Act 1989* the Council has demonstrated that the Shire of Marong is partly urban and partly rural in character.

Under section 24F of the Act notice is given that after the expiration of one month from the publication of this notice in the *Government Gazette* and in a newspaper generally circulating in the municipal district of the Shire of Marong, it is my intention to recommend to the Governor in Council that an Order be made to come into operation on and from 1 October 1990 to give effect to the proposal contained in the request without referring the proposal to a Division of the Local Government Commission.

Any person wishing to make any submissions or other representations about the change in status or the name of the proposed city may do so in writing to the undersigned within one month of the publication of this notice.

MAUREEN LYSTER
Minister for Local Government
500 Bourke Street, Melbourne 3000

Department of Industry and Economic
Planning

**APPLICATION FOR MINING LEASE
WITHDRAWN**

No. 1425; Sandhurst Mining NL; 12 ha, Parishes of Buninyong and Yarrowee.

**MINING LEASE VARIATION TO
CONDITION**

No. 325; United & Commercial Holdings Ltd.; conditions 2.1 to 8.1 added.

Victoria Government Gazette

MINING LEASE COVENANT VARIED

Nos 1158, 1745 and 1746; Ballarat Goldfields Ltd.; 1 km², 200, 90, 260 ha, Parish of Ballarat.

The labour covenant is suspended for the period 14 May 1990 to 13 November 1990.

MINING LEASE EXPIRED

No. 328-2; Northern Gypsum; 36-2092 ha, Parish of Boort.

MINING LEASE TRANSFERRED

No. 1910; From Western Mining Corporation Ltd. and Central Victorian Goldmines NL to Western Mining Corporation.

**APPLICATION FOR DEVELOPMENT
LEASE WITHDRAWN**

No. 969; New Resources P/L; 85 ha, Parish of Dunolly.

DEVELOPMENT LEASE TRANSFERRED

No. 301; From CRA Exploration P/L to Wimmera Industrial P/L.

PROSPECTING AREA LICENCE EXPIRED

No. 113-2; A. R. Fraser; 25 ha, Parish of Moora.

**MINING AREA LICENCE COVENANT
VARIED**

Nos 26, 27, 29 and 37; Ballarat Goldfields Ltd.; 7.5, 0.5, 2.6, 5.6 ha, Parish of Ballarat.

The labour covenant is suspended for the period 14 May 1990 to 13 November 1990.

**APPLICATION FOR EXPLORATION
LICENCE WITHDRAWN**

Nos 2581 and 2582; Osprey Gold NL; 40 km² and 60 km², Marong.

No. 2565; Alexander Lehmann P/L; 43 km², Kara Kara.

**EXPLORATION LICENCE SUSPENSION OF
EXPENDITURE REQUIREMENT**

No. 1825; Ballarat Goldfields Ltd.; 2 km², Ballarat.

The expenditure requirement is suspended for the period 14 May 1990 to 13 November 1990.

EXPLORATION LICENCE CANCELLED

No. 2074; Noble Resources NL; 71.5 km², Buninyong.

No. 2500; Hardrock Exploration P/L; 22 km², East Loddon.

The above cancelled areas will become available again for Exploration Licence on 7 December 1990.

No. 2298; T.C. Pacific Resources P/L and Burmine Ltd.; 152 km², Kaniva.

The above cancelled area will become available again for Exploration Licence on 11 October 1990.

Victoria Government Gazette

EXPLORATION LICENCE EXPIRED

No. 1900; Adelaide Prospecting P/L; 250 km², Rutherglen, Chiltern and Wodonga.

The above expired area will become available again for Exploration Licence on 13 November 1990.

No. 1927-1; Baracus P/L and Dalrymple Resources NL; 40 km², Bright.

The above expired area will become available again for Exploration Licence on 5 December 1990.

EXPLORATION LICENCE TRANSFERRED

No. 1971; From T. E. Johnston and B. R. Hochwimmwer to Adroit Exploration NL.

EXTRACTIVE INDUSTRY LICENCE RENEWED

No. 929-1; M. J. Waldron; 40 acres, Grenville.

EXTRACTIVE INDUSTRY LICENCE EXPIRED

No. 329; Velcrete Holdings P/L; 1-2396 ha, Parish of Belvoir West.

No. 353; Shire of Mornington; 13.5 acres, Mt. Martha.

EXTRACTIVE INDUSTRY LICENCE ASSIGNED

No. 73-1; From Victoria Portland Cement Co. P/L to Blue Circle Southern Cement Co. Ltd.

EXTRACTIVE INDUSTRY LEASE ASSIGNED

No. 135-1; From Victoria Portland Cement Co. P/L to Blue Circle Southern Cement Ltd.

ADDENDA

The notice which appeared in the *Government Gazette* dated 24 May 1990, under the heading "EXPLORATION LICENCE CANCELLED" refers to Exploration Licence Nos 2298 and 2299, not 1298 as stated.

The notice relating to Exploration Licence No. 2298, under the heading "INTENTION TO GRANT AN EXPLORATION LICENCE" which appeared in the *Government Gazette* dated 13 June 1990 is hereby withdrawn.

D. R. WHITE

Minister for Industry and Economic Planning

DEPARTMENT OF CONSERVATION AND ENVIRONMENT

Notice of Closure of Tracks

Notice is given that Aire crossing track and a section of Phillips track, will be temporarily closed to 30 March 1991.

A copy of the map showing the section of track to be closed is available from the Department of

G 25 27 June 1990 1961

Conservation and Environment, Regional Office, Colac, 83 Gellibrand Street, Colac, Victoria 3250, telephone (052) 33 5533.

L. FOSTER

Director-General

Department of Conservation and Environment

Planning and Environment Act 1987

MONT PARK

Diamond Valley Planning Scheme—
Amendment L7

Heidelberg Planning Scheme—Amendment
L12

Preston Planning Scheme—Amendment L15
Notice of Amendment

The Minister for Planning and Urban Growth has prepared the above three amendments to the Local Sections of these Schemes. The effect of these amendments is as follows:

Amendment L7

This amendment proposes to rezone two sites reserved for Public Purposes (Department of Health). The first site is an area of land of 56 ha located north of Wattle Avenue, south of the dwellings abutting the south side of Moreton Crescent, Greenwood Primary and High Schools and between the Larundel Psychiatric Hospital and Gresswell Forest Wildlife Reserve. This area is to be rezoned from Existing Public Purposes (Department of Health) Reservation to part Strathallan Residential Zone, to Part Existing Public Open Space Reservation and to part Existing Public Open Space (Environmental) Reservation. The second site, on the north-east corner of Plenty Road and Main Drive is to be rezoned to Reserved Living Zone.

The purpose of this amendment is to facilitate high quality innovative residential development between Larundel and Gresswell Hospitals, to develop a wildlife habitat link between Gresswell Forest and Latrobe University across the eastern end of the site and to provide for uses that may be permitted in a Reserved Living Zone on the Plenty Road/Main Drive site.

Amendment L12

This amendment rezones 6.0 ha of land between Forensic Drive and Waiora Road, Macleod from an Existing Public Purposes (Department of Health) Reservation to Macleod Residential Zone.

The purpose of this amendment is to facilitate high quality residential development of the site, including the opportunity for a retirement village.

Amendment L15

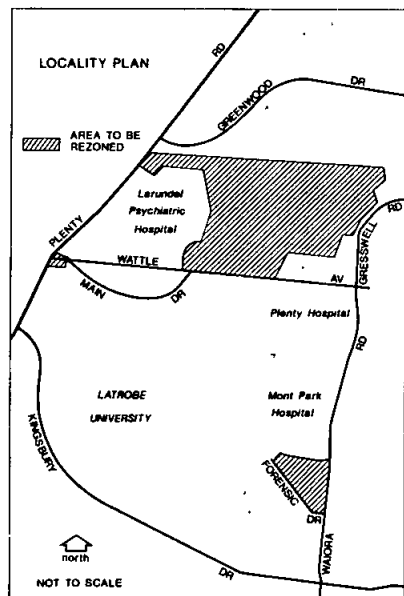
This amendment rezones a small area of land located on the south eastern corner of Plenty

1962 G 25 27 June 1990

Road and Main Drive, Bundoora from part Existing Public Purposes (Department of Health) Reservation and part Existing Public Purposes (Other Public Uses) Reservation to Reserved Living Zone.

The purpose of this amendment is to facilitate the development of land for uses that may be permitted in a Reserved Living Zone on Plenty Road.

The areas proposed to be rezoned are shown hatched on the Locality Plan.



Copies of the amendments can be inspected, free of charge, during office hours, at the offices of the Department of Planning and Urban Growth, Ground Floor, The Olderfleet Buildings, 477 Collins Street, Melbourne; Heidelberg City Council, Civic Centre, Upper Heidelberg Road, Ivanhoe; Preston City Council, Town Hall, 350 High Street, Preston; the Urban Land Authority, 9th Floor, 406 Lonsdale Street, Melbourne; Shire of Diamond Valley, Civic Centre, Civic Drive, Greensborough.

Submissions about these amendments must be sent to the Minister for Planning and Urban Growth, Attention: Planning Co-ordination Branch, PO Box 2240T, Melbourne 3001 by 8 August 1990.

GEOFF CODE
Manager
Planning Co-ordination Branch

Victoria Government Gazette

Planning and Environment Act 1987
GEELONG REGIONAL PLANNING
SCHEME

Notice of Approval of Amendment
Amendment R29 Part 2

The Minister for Planning and Urban Growth has approved Amendment R29 Part 2 to the Regional Section of the Geelong Regional Planning Scheme.

The amendment comes into operation on the date this notice is published in the *Government Gazette*.

The amendment introduces new definitions for the uses "consulting room" and "health centre".

A copy of the amendment can be inspected, free of charge, during office hours, at the offices of the Department of Planning and Urban Growth, Ground Floor, 477 Collins Street, Melbourne, the Geelong Regional Commission, State Offices, Cnr Fenwick and Little Malop Streets, Geelong, and the offices of each of the following Councils: Bellarine, Bannockburn, Barrabool, Corio, Geelong, Geelong West, Newtown, Queenscliff and South Barwon.

GEOFF CODE
Manager
Planning Co-ordination Branch

Planning and Environment Act 1987
NARRACAN PLANNING SCHEME

Notice of Approval of Amendment
Amendment L15

The Minister for Planning and Urban Growth has approved Amendment L15 to the Narracan Planning Scheme.

The amendment comes into operation on the date this notice is published in the *Government Gazette*.

The amendment rezones areas in Yarragon to allow carparking, extend the commercial centre, extend existing park, relocate the police station, provide a new primary school, and to change subdivision provisions in the Residential A and B and Future Urban Zone.

A copy of the amendment can be inspected, free of charge, during office hours, at the offices of the Shire of Narracan, Princes Highway, Trafalgar and at the Ministry for Planning and Urban Growth, 477 Collins Street, Melbourne.

GEOFF CODE
Manager
Planning Co-ordination Branch

Victoria Government Gazette

Planning and Environment Act 1987
MELBOURNE PLANNING SCHEME
Notice of Lapsing of Amendment
Amendment RL5

On 21 June 1990 the Minister for Planning and Urban Growth resolved to abandon the above amendment.

The amendment proposed to implement the policies of the Melbourne Strategy Plan 1985.

The amendment lapses on the date this notice is published in the *Government Gazette*.

GEOFF CODE
Manager
Planning Co-ordination Branch

Planning and Environment Act 1987
GISBORNE PLANNING SCHEME
Notice of Amendment
Amendment L14

The Minister for Planning and Urban Growth has prepared Amendment L14 to the Local Section of the Gisborne Planning Scheme.

The amendment rezones land in Mt Macedon Road, Mt Macedon, from Public Purposes 8—Education Department Reservation to Landscape Protection B Zone and allows a house to be erected on the land.

A copy of the amendment can be inspected, free of charge, during office hours, at the offices of the Department of Planning and Urban Growth, Ground Floor, 477 Collins Street, Melbourne, and the Shire of Gisborne, Robertson Street, Gisborne.

Submissions about the amendment must be sent to the Minister for Planning and Urban Growth, Attention: Planning Co-ordination Branch, PO Box 2240T, Melbourne 3001, by 30 July 1990.

GEOFF CODE
Manager
Planning Co-ordination Branch

Planning and Environment Act 1987
PHILLIP ISLAND PLANNING SCHEME
Notice of Lapsing of Amendment
Amendment L11 Part B2

On 12 June 1990 the Minister for Planning and Urban Growth refused the above amendment.

The amendment proposed the rezoning of land on the north-east side of Ventnor Road, between Ventnor Beach Road and Anchorage Road, Ventnor, from Rural B to Rural Residential A. The land is part of Lot 2 LP 78525, Lot 2 LP 78524, part Crown Allotment 10 and Crown

G 25 27 June 1990 1963

Allotments 9 and 11 Section XVIII and Crown Allotments 9 and 10 Section XIX, Township of Ventnor.

The amendment lapses on the date this notice is published in the *Government Gazette*.

GEOFF CODE
Manager
Planning Co-ordination Branch

Planning and Environment Act 1987
PHILLIP ISLAND PLANNING SCHEME
Notice of Approval of Amendment
Amendment L11 Part B1

The Minister for Planning and Urban Growth has approved Amendment L11 Part B1 to the Phillip Island Planning Scheme.

The amendment comes into operation on the date this notice is published in the *Government Gazette*.

The amendment:

rezones about 34 ha of land south-east of Lyall Street between Anchorage Road and Ventnor Beach Road, Ventnor, from Rural B to Rural Residential B (R5); and

changes the ordinance to allow only one new house, subject to permit, on a newly created lot in a Rural Residential zone.

A copy of the amendment can be inspected, free of charge, during office hours, at the offices of the Shire of Phillip Island, Civic Centre, 91-97 Thompson Avenue, Cowes; and at the Department of Planning and Urban Growth, 477 Collins Street, Melbourne.

GEOFF CODE
Manager
Planning Co-ordination Branch

Pipelines Act 1967, No. 7541

NOTICE

Department of Industry and Economic
Planning

Variation to the Route of a Pipeline

I, David Ronald White, Minister for Industry and Economic Planning for the State of Victoria, hereby give notice in accordance with the provisions of section 12 of the *Pipelines Act 1967, No. 7541*, that the route of the pipeline for which Permit No. 40 to own and use has been granted by me to the Gas and Fuel Corporation of Victoria, is varied as follows:

Deletion of the expression—"north along Phillip Street to the State Electricity Commission 500 KV transmission line easement, thence continuing along the easement in a westerly direction to the Hume Highway deviating 225 feet north to cross the Hume Highway at Fawkner," and

1964 G 25 27 June 1990

Substituting in lieu the expression—"north along Phillip Street to the State Electricity Commission 500 KV transmission line easement, thence turning to continue in a westerly direction within the easement to a point due north of the intersection of Birchwood Street and Tina Close, thence turning to continue in a generally southerly then westerly direction within the Birchwood Street, Leighton Crescent and Hedley Street road reserves to the eastern side of the Hume Highway at Fawkner, thence crossing under such Highway to its western side and turning to continue in a generally northerly direction," and as more particularly shown on Gas and Fuel Corporation of Victoria's Plan No. T18-1-4, a copy of which is held in the office of the Department of Industry and Economic Planning.

Dated 22 June 1990

D. R. WHITE

Minister for Industry and Economic Planning

Pipelines Act 1967, No. 7541

NOTICE

Department of Industry and Economic Planning

Variation to the Route of a Pipeline

I, David Ronald White, Minister for Industry and Economic Planning for the State of Victoria, hereby give notice in accordance with the provisions of section 12 of the *Pipelines Act 1967, No. 7541*, that the route of the pipeline for which Permit No. 64 to own and use has been granted by me to the Gas and Fuel Corporation of Victoria, is varied as follows:

Deletion of the expression—"Line 1, a steel pipeline 2.3 miles long, with an outer diameter of 10¾ inches and designed to operate at a maximum pressure of 400 psig, commencing at a valve on the Gas and Fuel Corporation's 18 inch diameter Northern Ring Main natural gas pipeline approved in Permit to Own and Use a Pipeline No. 040, located at a point on the centre median strip of the Hume Highway approximately 600 feet south of Camp Road, Fawkner, thence proceeding in a northerly direction along the Hume Highway in the median strip of such highway, within the City of Broadmeadows, to terminate at a line valve situated approximately 2200 feet north of Barry Road, Campbellfield." and

Substituting in lieu the expression—"Line 1, a steel pipeline approximately 3.77 km long, with a nominal diameter of 250 mm and designed to operate at a maximum pressure of 2800 kPa, commencing at a valve on the Gas and Fuel Corporation's 450 mm diameter Northern Ring Main natural gas pipeline approved in Permit to

Victoria Government Gazette

Own and Use a Pipeline No. 040, located at a point approximately 66 metres west of the Hume Highway and approximately 750 metres south of Camp Road, Fawkner, thence proceeding in a northerly direction across Allots CT8403/486 and CT8237/269, Parish of Will Will Rook for a distance of approximately 150 metres, thence turning to continue in an easterly direction to the centre median strip of the Hume Highway, thence within the median strip of such Highway turning to continue in a northerly direction, within the City of Broadmeadows, to terminate at a line valve situated approximately 670 metres north of Barry Road Campbellfield," and as more particularly shown on Gas and Fuel Corporation of Victoria's Plan No. T35-1-2A, a copy of which is held in the office of the Department of Industry and Economic Planning.

Dated 22 June 1990

D. R. WHITE

Minister for Industry and Economic Planning

Industrial Relations Commission of Victoria
OCCUPATIONAL SUPERANNUATION—
NOTICE OF PROPOSED AWARD
VARIATION

Tow Truck Drivers Award

Following the State Wage Case Decision of March 1987, notice is hereby given that the Victorian Automobile Chamber of Commerce and the Transport Workers' Union have made application for occupational superannuation to be inserted in the Tow Truck Drivers Award.

The Tow Truck Drivers Conciliation and Arbitration Board will meet on Thursday, 19 July 1990 at 3.00 p.m. in Hearing Room No. 7, Level 17, Nauru House, 80 Collins Street, Melbourne to consider varying the Tow Truck Drivers Award to provide for occupational superannuation.

Inquiries may be addressed to the Registrar, Industrial Relations Commission of Victoria, Level 18, Nauru House, 80 Collins Street, Melbourne 3000, telephone (03) 655 6666.

J. TSOUTSOULIS
Acting Deputy Registrar

Industrial Relations Commission of Victoria
OCCUPATIONAL SUPERANNUATION—
NOTICE OF PROPOSED AWARD
VARIATION

Carters and Drivers Award

Following the State Wage Case Decision of March 1987, notice is hereby given that the Transport Workers' Union has made application for occupational superannuation to be inserted in the Carters and Drivers Award.

Victoria Government Gazette

The Carters and Drivers Conciliation and Arbitration Board will meet on Thursday, 19 July 1990 at 2.00 p.m. in Hearing Room No. 7, Level 17, Nauru House, 80 Collins Street, Melbourne to consider varying the Carters and Drivers Award to provide for occupational superannuation.

Inquiries may be addressed to the Registrar, Industrial Relations Commission of Victoria, Level 18, Nauru House, 80 Collins Street, Melbourne 3000, telephone (03) 655 6666.

J. TSOUTSOULIS
Acting Deputy Registrar

Department of Property and Services
**SALE OF CROWN LAND BY PUBLIC
AUCTION**

Reference No. S9150C

On Saturday, 28 July 1990 at 12.00 p.m. on site.

Property Address: Haddon School Road, Haddon.

Crown Description: Crown allotment 2R4, Section 18, Parish of Haddon.

Terms of Sale: 10% deposit, balance 90 days.

Officer Co-ordinating Sale: Mr Maurizio Calleri, Property Consultant, Government Land Bureau, Department of Property and Services, 5th Floor, 49 Spring Street, Melbourne.

Selling Agent: Edgar Bartrop Real Estate Pty. Ltd., 54 Lydiard Street South, Ballarat, Vic. 3350.

R. W. WALSH
Minister for Property and Services

Department of Property and Services
**SALE OF CROWN LAND BY PUBLIC
AUCTION**

Reference No. GL13085

On Saturday, 28 July 1990 at 2.00 p.m. on site.

Property Address: Russell Street, Gordon.

Crown Description: Crown allotment 4, Section 32, Parish of Kerrit Bareet.

Terms of Sale: 10% deposit, balance 90 days.

Officer Co-ordinating Sale: Mr Maurizio Calleri, Property Consultant, Government Land Bureau, Department of Property and Services, 5th Floor, 49 Spring Street, Melbourne.

Selling Agent: Edgar Bartrop Real Estate Pty. Ltd., 54 Lydiard Street South, Ballarat, Vic. 3350.

R. W. WALSH
Minister for Property and Services

LAND ACT—EXCHANGE OF LAND

I, Steve Crabb, the Minister for Conservation and Environment do hereby give notice that, after the expiry of at least 14 days from the date of

G 25 27 June 1990 1965

publication of this notice, I intend to enter into an agreement with The President Councillors and Ratepayers of the Shire of Rosedale to exchange the Crown land known as allotments 1J and 1L Parish of Seacombe for the freehold lands in the Parish of Seacombe being the land contained in Freehold Certificates of Title Volume 9278 Folio 089, Volume 9642 Folio 697, Volume 9642 Folio 698 and Volume 9642 Folio 699—(Ref. L10-4167).

**STATE TENDER BOARD
CONTRACTS ACCEPTED
Amendments**

<i>Schedule Number</i>	<i>Item Number</i>	<i>New Rate</i>	<i>Effective Date</i>
		\$	
<i>Typewriter Ribbons and Correction Tapes</i>			
1/72	1	*	1.5.90
	2	*	
	4-19	*	

*All existing contracts at 30 April 1990, have been extended until 30 April 1991. Rates are the same.

1/72 3 + 1.5.90

+ Apply Tender Board

Motor Vehicles (Passenger)

1/58 6B 15 458.00# 12.6.90

Rate stated in GG 22, 6.6.90 is incorrect:

Automatic Transmission model

J. M. PAWSON
Secretary to the Tender Board

Co-operation Act 1981

NOTICE OF DISSOLUTION OF SOCIETIES

Viewbank Boy Scout Co-operative Limited

Lip Magazine Co-operative Ltd

Jascenerak Co-operative Ltd

Wallarano Primary School Co-operative Limited

Tinternvale Co-operative Society Limited

Rye Football Club Co-operative Limited

Staye Co-operative Housing Limited

Notice is hereby given that I have this day registered the dissolution of the abovenamed societies and cancelled their registration under the abovenamed Act.

Dated at Melbourne 15 June 1990

D. F. HENRY
Deputy Registrar of Co-operative Societies

1966 G 25 27 June 1990

Land Acquisition and Compensation Act 1986

NOTICE OF ACQUISITION

Compulsory Acquisition of Interest in Land

The Minister for Planning and Urban Growth declares that by this notice he acquires the following interest in the land described as:

Part of Lot 34 on Plan of Subdivision No. 4835 containing 7235 square metres being part of the land described in Certificate of Title Volume 4331 Folio 061. The land acquired will be known as Reserve No. 1 on Plan of Subdivision No. 302641C.

Interest acquired: Lorna Marion Waller as registered proprietor.

Published with the authority of the Minister for Planning and Urban Growth.

Education Act 1958

NOTICE OF THE MAKING OF AN ORDER
UNDER SECTIONS 13 (1), (4) AND (5) OF
THE ACT

Under section 13 of the *Education Act 1958*, I hereby give notice that an Order of the Governor in Council was made on 26 June 1990 under sub-section (1) constituting a council for—

5296 Wattle Heights School

and under sub-section (4) dissolving the school council for—

5146 Balwyn Special Developmental School
and the council for

5209 Doncaster East Special Developmental
School Council

and under sub-section (5) directing the disposal of any assets of the council for the—

5146 Balwyn Special Developmental School
and the council for

5209 Doncaster East Special Developmental
School.

J. E. KIRNER
Minister for Education

Education Act 1958

NOTICE OF THE MAKING OF ORDERS
UNDER SECTION 13 (4) OF THE ACT

Pursuant to section 13 of the *Education Act 1958* I hereby give notice that Orders of the Governor in Council were made on 26 June 1990 under sub-section (4) of the said Act amending certain provisions relating to the constitutions of the School Councils listed below:

1222 Skye Primary School Council

3538 Allambie Special School Council.

J. E. KIRNER
Minister for Education

Victoria Government Gazette

Education Act 1958

NOTICE OF THE MAKING OF AN ORDER
UNDER SECTION 13 (4) OF THE ACT

Pursuant to section 3 of the *Education Act 1958* I hereby give notice that an Order of the Governor in Council was made on 26 June 1990 under sub-section (4) of the said Act amending certain provisions of the constitutions of the school councils listed below:

8721 Banksia Secondary College Council

2062 Greensborough Primary School
Council

1712 Pyramid Hill Higher Elementary
School Council

4920 Studfield Primary School Council

5088 Mooroopna Park Primary School
Council

8440 Warrnambool High School Council.

J. E. KIRNER
Minister for Education

Racing Act 1958

APPROVAL OF SPORTING
CONTINGENCY

I, Neil Benjamin Trezise, Minister for Sport and Recreation, pursuant to section 4 (1) of the *Racing Act 1958*, hereby approve the Wimbledon Open Tennis Tournament as a Sporting Contingency within the meaning of the section.
Dated 20 June 1990

N. B. TREZISE
Minister for Sport and Recreation

Evidence Act 1958

APPROVAL OF MACHINE FOR
MICROFILMING DOCUMENTS

I, James Harley Kennan, Attorney-General of Victoria, pursuant to the provisions of section 53c of the *Evidence Act 1958*, hereby approve the following photographic copying machines for microfilming documents in the ordinary course of business.

Kodak Imagelink Microimager 30

Kodak Imagelink Microimager 70

Dated at Melbourne 13 June 1990

JIM KENNAN
Attorney-General

COUNTY COURT ACT 1958

Notice is given that the County Court sittings at Wangaratta due to commence on Monday, 2 July 1990 will now commence at Shepparton on Monday, 2 July 1990.

G. R. D. WALDRON
Chief Judge of the County Court of Victoria

Private Agents Act 1966

NOTICE OF RECEIPT OF APPLICATIONS FOR LICENCES

Any objections to the applications below should be in accordance with the *Private Agents Act 1966* s.12 and *Private Agents Regulations 1988*, reg. 16.

Full Name of Applicant/Nominee	Residential Address	Name of Firm or Corporation	Address for Registration	*Licence Type	Hearing Date and Court
Goldberg, David	4 Hawke St, Parkdale		33 Olympiad Cres, Box Hill North	W	17.7.90 Box Hill
Newland, Brook Ogilvie	2/234 Centre Road, East Bentleigh		" " " " " " " "	CS	16.7.90
Anderson, Mark Phillip	55 Eighth Ave, Rosebud	Peninsula Security Services	1/13 Newington Ave, West Rosebud	W	Dandenong 16.7.90
Rowe, Melinda Jane	158 Macedon Rd, Lower Templestowe		158 Macedon Rd, Lower Templestowe	P	Dromana 23.7.90
Godden, Noel Sampson	Cnr Seventeenth St and Karadoz Ave, Mildura		6 Kyle Ct, Mildura	W	Heidelberg 11.7.90
MacAllister, Graham Murray	Flat 1/494 Eleventh St, Mildura		" " " "	"	"
Blanchin, Fabio	78 Eleanor St, West Footscray	City Watch Security	409 Albert St, West Brunswick	W	23.7.90 Moonee Ponds
MacDonald, John	15 Mulcare St, Morwell	Armaguard, 390 St Kilda Rd, Melbourne	" " " "	W	10.7.90 Moe
Michael, Colin	11 Ophir Rd, Mt Waverley		11 Ophir Rd, Mt Waverley	P	30.7.90 Prahran
Hiscoke, Keith William	25 Loddon Ave, Reservoir		25 Loddon Ave, Reservoir	IA	16.7.90
Birrell, Arthur John	22 Veronica Cres, Mill Park		P.O. Box 314, Altona North	W	Preston 31.7.90
Guthfield, Alan Grant	43 Tennyson St, Highett		6 Simpson Dve, Dandenong North	W	Sunshine 23.7.90
Rimes, Gary Leonard	6 Bundy Crt, Frankston	Billington Smith & Associates	7 Astor Ave, Carrum Downs	"	Dandenong 17.7.90
" " " "	7 Carey Crt, East Keilor	Dragnet Tracing	7 Carey Crt, East Keilor	IA	Frankston 1.8.90
Bojceviski, Trajan	12 Hall St, West Sunshine		26 Alfreda St, St. Albans	G	Moonee Ponds 17.7.90
Chorley, Darren Mathew Charles	4/41 Hutchinson St, Sunshine		4/41 Hutchinson St, Sunshine	"	Sunshine 20.7.90
" " " "	76 Denton Ave, St. Albans		76 Denton Ave, St. Albans	IA	"
Spasicki, Marjan	13 Moira St, Sunshine		13 Moira St, Sunshine	W	19.7.90
Reeves, Scott	4 Tara Crt, Doncaster		4 Tara Crt, Doncaster	G	31.7.90
Hardiman, John Corbett	" " " "		" " " "	G	30.7.90 Box Hill
Hood, Ian Robert	7 Bee Crt, Craigieburn	Ceta Park Pty Ltd	54 Racecourse Rd, North Melbourne	IA	24.7.90
La Rosa, Salvatore	72 Marine Dve, Safety Beach		72 Marine Dve, Safety Beach	G	Broadmeadows 23.7.90
Dickson, Rodney	Lot 14, Somerset Rd, Ross Creek	Protective Security Services	PO Box 469, Ballarat	CS	Dromana 24.7.90
Raymond	" " " "	" " " "	" " " "	IA	Ballarat
Hart, Hector Charles	7/20 Rathmines St, Fairfield		128 Ryans Rd, Eltham	G	"
Fallow, Gregory Ernest	21 Carroll Ave, Millgrove		21 Carroll Ave, Millgrove	W	30.7.90 Heidelberg
" " " "	" " " "		" " " "	G	20.7.90
Nowlan, Rodney	12 Green Pde, Sandringham		12 Green Pde, Sandringham	Lilydale	24.7.90
Maxwell	" " " "		" " " "	IA	Sandringham

*Licence Type: CA—Commercial Agent; CS—Commercial Sub-Agent; P—Process Server; IA—Inquiry Agent; G—Guard Agent; W—Watchman

Creditors, next of kin and others having claims against the estate of any of the under-mentioned deceased persons are required to send particulars of their claims to the State Trust Corporation of Victoria, 168 Exhibition Street, Melbourne, Vic. 3000, the personal representative, on or before 29 August 1990, after which date the State Trust Corporation may convey or distribute the assets having regard only to the claims of which the State Trust Corporation then has notice:

Barton, Ian Lisle, late of 19 Hunter Street, Glen Waverley, retired marine engineer, died 19 September 1979.

Carter, Elizabeth, formerly of Flat 1, 21 McLennan Place, Preston, late of Livingstone Lodge, 24 Livingstone Street, Ivanhoe, widow, died 18 May 1990.

Short, John Frederick, formerly of 2 Mount Pleasant Road, Research, late of Bundoora, invalid pensioner, died 8 February 1990.

Dated at Melbourne 20 June 1990

R. R. GLEDHILL
Managing Director
State Trust Corporation

1968 G 25 27 June 1990

Victoria Government Gazette

Creditors, next of kin and others having claims against the estate of any of the under-mentioned deceased persons are required to send particulars of their claims to the State Trust Corporation of Victoria, 168 Exhibition Street, Melbourne, Vic. 3000, the personal representative, on or before 28 August 1990, after which date the State Trust Corporation may convey or distribute the assets having regard only to the claims of which the State Trust Corporation then has notice:

Dabrowski, Wieslaw Tadeusz, late of Unit 1, 1 Nolan Street, Frankston, retired teacher, died 28 February 1990.

Forrest, Hilda Helen, late of 129 Archer Street, Chatswood, NSW, widow, died 9 May 1989.

Hayes, Olive Christina, late of Kinross Private Nursing Home, 9 Broughton Road, Surrey Hills, widow, died 22 July 1989.

Humble, Alan Andrew, late of 12 Dally Street, Clifton Hill, retired, died 29 April 1990.

Luxford, Arthur, late of Brierly Hospital, Warrnambool, pensioner, died 11 March 1990.

Moloney, Kevin John, later of "Colanda", Forest Street, Colac, pensioner, died 22 April 1990.

Morgan, Gordon Albert, formerly of 15 Royle Street, Frankston, late of 27 Miles Grove, Seaford, retired wood machinist, died 18 June 1989.

Morrison, Charles James, late of 53 Vicki street, Forest Hill, retired, died 24 March 1990.

Noble, Allan Robert, late of 55 Alamein Avenue, Ashburton, retired pensioner, died 15 March 1990.

Roberts, William Maldwyn, also known as M. Roberts, late of 12 David Street, Footscray, retired weighbridge operator, died 7 January 1990.

Scharengunel, Swinford Norman, late of 51 Tennyson Avenue, Clayton, mail sorter, died 30 October 1988.

Stewart, Murray, late of 9 Last Street, Beechworth, retired, died 2 March 1990.

Tucker, Sybil Gertrude, late of Flat 4, 117 Pork Street, St Kilda West, housewife, died 7 April 1990.

Dated at Melbourne, 19 June 1990

R. R. GLEDHILL
Managing Director
State Trust Corporation

ORDERS IN COUNCIL

Historic Buildings Act 1981 (No. 9667)
**AMENDMENT OF REGISTER OF
 HISTORIC BUILDINGS**

Under section 14 of the *Historic Buildings Act 1981* the Governor in Council amends the Register by amending the extent of designation Historic Building No. 268.

From: Darra Homestead, Meredith

To: Darra Homestead, Meredith.

(To the extent of all the buildings and all the land shown hatched on the attached plan marked "Homestead Allotment", being Crown Allotments 7, 7A, 7J and part of Crown Allotments 2, 5, 6, 8, 8A and part of Durdiwarrah Pre-emptive Section, Parish of Moreep, County of Grant as shown in Title Volume 9736 Folio 556).

Dated 5 June 1990

Responsible Minister:

S. M. CRABB

Minister for Conservation and Environment

NEIL MORROW

Clerk of the Executive Council

Historic Buildings Act 1981 (No. 9667)
**AMENDMENT OF REGISTER OF
 HISTORIC BUILDINGS**

Under section 14 of the *Historic Buildings Act 1981* the Governor in Council amends the Register by adding Historic Building No. 788.

Immigration Reception Centre (formerly Shenton), 41 Kinkora Road, Hawthorn.

(To the extent of all of the buildings hatched in red and all land shown in the Register Book Certificate of Title as Volume 2393 Folio 556; Volume 2251 Folio 027; Volume 2707 Folio 336, as indicated in Attachment A, with the exception of those buildings hatched in green).

Dated 5 June 1990

Responsible Minister:

S. M. CRABB

Minister for Conservation and Environment

NEIL MORROW

Clerk of the Executive Council

Historic Buildings Act 1981
**APPOINTMENT OF MEMBERS OF THE
 HISTORIC BUILDINGS COUNCIL**

The Governor in Council under section 5 (1) (d) of the *Historic Buildings Act 1981* appoints the following persons to be members of the Historic Buildings Council for the period 1 July 1990 to 30 June 1991.

ROSLYNNE HANSEN, being a person having knowledge and experience in town and country

planning selected from a panel of three names submitted by the Royal Australian Planning Institute (Victoria Division).

DR AIRLIE WORRALL, being a person selected from a panel of three names submitted by the National Trust of Australia.

NEIL CLEREHAN, being a practising architect selected from a panel of three names submitted by the Royal Australian Institute of Architects (Victorian chapter).

DONALD COCKRAM, being a builder selected from a panel of three names submitted by the Master Builders Association of Victoria.

DON CAMERON, being a person selected from a panel of three names submitted by the Building Owners and Managers Association of Australia Limited, Victoria Division.

JULIA LAMBORN, being a person selected from a panel of three names submitted by the Institution of Engineers of Australia, Victoria Division.

LAWRENCE MAHER, being a barrister and solicitor of the Supreme Court of Victoria with special knowledge of the law relating to town and country planning.

DR JAN PENNEY, being a historian selected from a panel of three names submitted by the Royal Historical Society.

ETHEL MITCHELL, being a person to represent religious denominations in Victoria.

NIGEL LEWIS, being an architectural historian.

PAM HARLAND, being a person selected from a panel of six names submitted by the Victorian Public Service Association.

NEALE BURGESS, being a person selected from a panel of six names submitted jointly by the Real Estate Institute of Victoria and the Australian Institute of Valuers Incorporated, Victoria Division.

ALBERT LITTLER, being a person nominated by the Victorian Trades Hall Council.

Dated 26 June 1990

Responsible Minister:

ANDREW MCCUTCHEON

Minister for Planning and Urban Growth

NEIL MORROW

Clerk of the Executive Council

Historic Buildings Act 1981 (No. 9667)
**AMENDMENT OF REGISTER OF
 HISTORIC BUILDINGS**

Under section 14 of the *Historic Buildings Act 1981* the Governor in Council amends the Register by adding Historic Building No. 774.

1970 G 25 27 June 1990

Whitburgh Cottage, 10 Piper Street,
Kilmore.

(All of the buildings and the land hatched
entered in the Register Book Certificate of Title
Memorial No. 703 Book No. 722).

Dated 5 June 1990

Responsible Minister:

S. M. CRABB

Minister for Conservation and Environment

NEIL MORROW

Clerk of the Executive Council

Historic Buildings Act 1981 (No. 9667)

AMENDMENT OF REGISTER OF
HISTORIC BUILDINGS

Under section 14 of the *Historic Buildings Act*
1981 the Governor in Council amends the
Register by adding Historic Building No. 775.

Halcyon, 53 Ackland Street, St Kilda.

(All of the land entered in the Register Book
Certificate of Title Volume 6578 Folio 569 and
the buildings shown hatched).

Dated 5 June 1990

Responsible Minister:

S. M. CRABB

Minister for Conservation and Environment

NEIL MORROW

Clerk of the Executive Council

Historic Buildings Act 1981 (No. 9667)

AMENDMENT OF REGISTER OF
HISTORIC BUILDINGS

Under section 14 of the *Historic Buildings Act*
1981 the Governor in Council amends the
Register by adding Historic Building No. 777.

Tintaldra General Store and former Bakery,
Main Street, Tintaldra.

(All buildings and land known as the Tintaldra
General Store and former Bakery, included in
the Register Book Certificate of Title Volume
6066 Folio 089).

Dated 5 June 1990

Responsible Minister:

S. M. CRABB

Minister for Conservation and Environment

NEIL MORROW

Clerk of the Executive Council

Historic Buildings Act 1981 (No. 9667)

AMENDMENT OF REGISTER OF
HISTORIC BUILDINGS

Under section 14 of the *Historic Buildings Act*
1981 the Governor in Council amends the
Register by adding Historic Building No. 779.

Glenalbyn Grange, Kingower via Inglewood.

(The extent of designation shown on the plan
[Attachment A] for the land known as Crown

Victoria Government Gazette

Pre-Emptive Section "A" [68.57 chains × 70.000
chains] Volume 7361 Folio 190, Parish of
Glenalbyn, County of Gladstone and the
buildings hatched in red [Attachment B]).

Dated 5 June 1990

Responsible Minister:

S. M. CRABB

Minister for Conservation and Environment

NEIL MORROW

Clerk of the Executive Council

Historic Buildings Act 1981 (No. 9667)

AMENDMENT OF REGISTER OF
HISTORIC BUILDINGS

Under section 14 of the *Historic Buildings Act*
1981 the Governor in Council amends the
Register by adding Historic Building No. 802.

Dovers Building, 7 Drewery Lane,
Melbourne.

(To the extent of all of the buildings and the
land shown hatched in Attachment A as
described in Certificates of Title entered in the
Register Book Volume 3585 Folio 942 and
Volume 2770 Folio 844).

Dated 5 June 1990

Responsible Minister:

S. M. CRABB

Minister for Conservation and Environment

NEIL MORROW

Clerk of the Executive Council

Historic Buildings Act 1981 (No. 9667)

AMENDMENT OF REGISTER OF
HISTORIC BUILDINGS

Under section 14 of the *Historic Buildings Act*
1981 the Governor in Council amends the
Register by adding Historic Building No. 785.

Former Melbourne Tramway and Omnibus
Company Building, 669-677 Bourke Street,
Melbourne.

(All of the buildings which are included in the
Register Book Certificate of Title Volume 9855
Folio 363).

Dated 5 June 1990

Responsible Minister:

S. M. CRABB

Minister for Conservation and Environment

NEIL MORROW

Clerk of the Executive Council

Historic Buildings Act 1981 (No. 9667)

AMENDMENT OF REGISTER OF
HISTORIC BUILDINGS

Under section 14 of the *Historic Buildings Act*
1981 the Governor in Council amends the
Register by adding Historic Building No 751.

Victoria Government Gazette

Fitzroy Cricket Ground Grandstand,
Brunswick Street, Fitzroy.

To the extent of the Grandstand building which is located on land permanently reserved as a site for a public park and garden, more particularly described in an Act relating to certain lands at Fitzroy, No. 7627 (1967), First Schedule.

Dated 5 June 1990

Responsible Minister:

S. M. CRABB

Minister for Conservation and Environment

NEIL MORROW

Clerk of the Executive Council

Historic Buildings Act 1981 (No. 9667)

AMENDMENT OF REGISTER OF
HISTORIC BUILDINGS

Under section 14 of the *Historic Buildings Act 1981* the Governor in Council amends the Register by adding Historic Building No. 780.

34 Waterloo Crescent, St Kilda.

(All of the buildings and the land hatched which is entered in the Register Book Certificate of Title Volume 8480 Folio 181).

Dated 5 June 1990

Responsible Minister:

S. M. CRABB

Minister for Conservation and Environment

NEIL MORROW

Clerk of the Executive Council

Historic Buildings Act 1981 (No. 9667)

AMENDMENT OF REGISTER OF
HISTORIC BUILDINGS

Under section 14 of the *Historic Buildings Act 1981* the Governor in Council amends the Register by adding Historic Building No. 778.

Tarnagulla Public Hall, corner of Commercial Road and King Street, Tarnagulla.

(All of the buildings and land contained in Crown Allotment 15 (formerly 5 and 6), Section 16, Township and Parish of Tarnagulla).

Dated 5 June 1990

Responsible Minister:

S. M. CRABB

Minister for Conservation and Environment

NEIL MORROW

Clerk of the Executive Council

Historic Buildings Act 1981 (No. 9667)

AMENDMENT OF REGISTER OF
HISTORIC BUILDINGS

Under section 14 of the *Historic Buildings Act 1981* the Governor in Council amends the Register by adding Historic Building No. 776.

G 25 27 June 1990 1971

St Marks on the Hill, Bellarine Highway,
Leopold.

(To the extent of the whole of the building excluding the 1919 red brick addition and all of the land in the area shown hatched on the attached plan, which is part of Crown Allotment 9c, Section 5, Block One, Parish of Moolap, County of Grant).

Dated 5 June 1990

Responsible Minister:

S. M. CRABB

Minister for Conservation and Environment

NEIL MORROW

Clerk of the Executive Council

Historic Buildings Act 1981 (No. 9667)

AMENDMENT OF REGISTER OF
HISTORIC BUILDINGS

Under section 14 of the *Historic Buildings Act 1981* the Governor in Council amends the Register by adding Historic Building No. 796.

77-79 Grey Street, St Kilda.

(To the extent of all of the buildings and the land shown hatched which is included in the Register Book Certificate of Title Volume 4465 Folio 993).

Dated 5 June 1990

Responsible Minister:

S. M. CRABB

Minister for Conservation and Environment

NEIL MORROW

Clerk of the Executive Council

Historic Buildings Act 1981 (No. 9667)

AMENDMENT OF REGISTER OF
HISTORIC BUILDINGS

Under section 14 of the *Historic Buildings Act 1981* the Governor in Council amends the Register by adding Historic Building No. 793.

Dudley House, 60 View Street, Bendigo.

(To the extent of all buildings and land shown in the Register Book Certificate of Title Volume 4618 Folio 531).

Dated 5 June 1990

Responsible Minister:

S. M. CRABB

Minister for Conservation and Environment

NEIL MORROW

Clerk of the Executive Council

Historic Buildings Act 1981 (No. 9667)

AMENDMENT OF REGISTER OF
HISTORIC BUILDINGS

Under section 14 of the *Historic Buildings Act 1981* the Governor in Council amends the Register by adding Historic Building No. 800.

1972 G 25 27 June 1990

Hopetoun House, 77 Evelyn Crescent,
Hopetoun.

(To the extent of all of the buildings and land
hatched which is entered in the Register Book
Certificate of Title Volume 2484 Folio 645).

Dated 5 June 1990

Responsible Minister:

S. M. CRABB

Minister for Conservation and Environment

NEIL MORROW

Clerk of the Executive Council

Historic Buildings Act 1981 (No. 9667)

AMENDMENT OF REGISTER OF
HISTORIC BUILDINGS

Under section 14 of the *Historic Buildings Act*
1981 the Governor in Council amends the
Register by adding Historic Building No. 798.

Bendigo Cemetery Rotundas, Chapel,
Chinese Funerary Oven, Gates and
Carpenter Street Fence, Carpenter Street
South, Bendigo.

(To the extent of all buildings and structures
indicated in Attachment A).

Dated 5 June 1990

Responsible Minister:

S. M. CRABB

Minister for Conservation and Environment

NEIL MORROW

Clerk of the Executive Council

Historic Buildings Act 1981 (No. 9667)

AMENDMENT OF REGISTER OF
HISTORIC BUILDINGS

Under section 14 of the *Historic Buildings Act*
1981 the Governor in Council amends the
Register by adding Historic Building No. 801.

The Former Phoenix Clothing Company,
347-349 King Street, Melbourne.

To the extent of all the buildings and land in
part of Crown Allotment 9, Section 33, City of
Melbourne, Parish of North Melbourne as shown
hatched in Certificate of Title Volume 2730 Folio
1905.

Dated 26 June 1990

Responsible Minister:

ANDREW McCUTCHEON

Minister for Planning and Urban Growth

NEIL MORROW

Clerk of the Executive Council

Historic Buildings Act 1981 (No. 9667)

AMENDMENT OF REGISTER OF
HISTORIC BUILDINGS

Under section 14 of the *Historic Buildings Act*
1981 the Governor in Council amends the

Victoria Government Gazette

Register by amending the extent of designation
of Historic Building No. 502.

Stalbridge Chambers, 435-443 Little Collins
Street, Melbourne.

From: To the extent of the external fabric.

To: Known in the Register Book Certificate of
Title as Volume 3556 Folio 133 to the extent of
the external fabric, ground floor entrance foyer
and stairs).

Dated 5 June 1990

Responsible Minister:

S. M. CRABB

Minister for Conservation and Environment

NEIL MORROW

Clerk of the Executive Council

Historic Buildings Act 1981

APPOINTMENT OF DEPUTY MEMBERS
OF THE HISTORIC BUILDINGS COUNCIL

The Governor in Council under section 5A (1)
of the *Historic Buildings Act 1981* appoints the
following persons to be deputy members of the
Historic Buildings Council for the period
1 July 1990 to 30 June 1991.

BERNARD McNAMARA, being a person having
knowledge and experience in town and country
planning selected from a panel of three names
submitted by the Royal Australian Planning
Institute (Victoria Division).

DARIEN CASSIDY, being a person selected from
a panel of three names submitted by the National
Trust of Australia.

ANNE KEDDIE, being a practising architect
selected from a panel of three names submitted
by the Royal Australian Institute of Architects
(Victorian chapter).

REG KEAST, being a builder selected from a
panel of three names submitted by the Master
Builders Association of Victoria.

DAVID BLANCHE, being a person selected from
a panel of three names submitted by the Building
Owners and Managers Association of Australia
Limited, Victoria Division.

KEN McINNES, being a person selected from a
panel of three names submitted by the Institution
of Engineers of Australia, Victoria Division.

CHRIS JOHNSTON, being a barrister and solicitor
of the Supreme Court of Victoria with special
knowledge of the law relating to town and country
planning.

PROF. BILL RUSSELL, being a historian selected
from a panel of three names submitted by the
Royal Historical Society.

JOE DELANEY, being a person to represent
religious denominations in Victoria.

ANNE NEALE, being an architectural historian.

JOY PARRY, being a person selected from a panel of six names submitted by the Victorian Public Service Association.

BRONWYN HIBBERT, being a person selected from a panel of six names submitted jointly by the Real Estate Institute of Victoria and the Australian Institute of Valuers Incorporated, Victoria Division.

PETER PARKINSON, being a person nominated by the Victorian Trades Hall Council.

Dated 26 June 1990

Responsible Minister:

ANDREW McCUTCHEON
Minister for Planning and Urban Growth

NEIL MORROW
Clerk of the Executive Council

ADMINISTRATIVE ARRANGEMENTS ACT 1983

The Governor in Council makes the following Order:

Dated 19 June 1990

Responsible Minister:

JOHN CAIN
Premier

NEIL MORROW
Clerk of the Executive Council

ADMINISTRATIVE ARRANGEMENTS ORDER (No. 76) 1990

1. This Order is called the Administrative Arrangements Order (No. 76) 1990.

2. This Order is made under the powers conferred by section 4 of the *Administrative Arrangements Act* 1983 and under every other available power.

3. Section 4 of the *Administrative Arrangements Act* 1983 provides that where a function is transferred from a Department to another Department and before the transfer moneys appropriated by an Appropriation Act could lawfully have been issued or applied for to or in respect of the performance by the superseded Department of that function then the Governor in Council may by Order direct that all or part of the moneys may be issued and applied for to or in respect of the performance by the other Department of that function.

4. (1) Certain functions relating to the administration of the Strategic Research Fund were transferred from the Department of the Treasury to the Department of Industry and Economic Planning from and including 2 April 1990.

(2) Moneys have been appropriated by the *Appropriation* (1989-90, No. 1) Act 1989 for the

purpose of enabling the Department of the Treasury to carry out the functions transferred.

(3) In relation to items 1 and 2 in the Schedule to this Order ("the Schedule") the amounts specified in Column 1 which were appropriated by the *Appropriation* (1989-90, No. 1) Act 1989 to the Department of the Treasury for the programs specified in Column 2 of those items and which has not been issued or applied for to or in respect of the performance of the functions transferred may be issued and applied to the programs specified in Column 3 of those items for to or in respect of the performance by the Department of Industry and Economic Planning of the functions transferred.

5. This Order takes effect in respect of each item in the Schedule on and after the dates specified in Column 4.

SCHEDULE

Item	Column 1 Amount \$	Column 2 Transferred From	Column 3 Transferred To	Column 4 Transferred On
1.	3 200 000	726.1.3691	453.1.3691	2 April 1990
2.	4 500 000	726.2.5469	453.2.5469	2 April 1990

Bayside Project Act 1988

REFERENCES TO ARBITRATORS

The Governor in Council under section 31 of the *Bayside Project Act* 1988 prescribes:

1. the form in the Schedule to be the form prescribed for the purposes of section 31 (1) of the Act;

2. the person for the time being holding the office of Secretary-General of the Australian Centre for International Commercial Arbitration to be the person prescribed for the purposes of section 31 (1) of the Act.

Dated 26 June 1990

Responsible Minister:

DAVID WHITE
Minister for Major Projects

NEIL MORROW
Clerk of the Executive Council

Schedule

Bayside Project Act 1988

(Section 31 of the Act)

NOTICE OF DISPUTE

To: The Secretary-General of the Australian Centre for International Commercial Arbitration—

You are requested pursuant to section 31 of the *Bayside Project Act* 1988 to appoint an

1974 G 25 27 June 1990

arbitrator to determine the dispute which has arisen relating to the following matter affecting the whole or part of the Bayside land as defined in the Act:

Parties to Dispute:¹

Legislation in respect of which the dispute has arisen:²

The Nature of the dispute between the parties is as follows:³

The Relief or Award which the arbitrator will be asked to grant or make is as follows:⁴

Dated

Issuing Party

This Notice is given by the Issuing Party whose address for the service of all documents in connection with the arbitration is:

A copy of this Notice will be served on all other parties to the dispute⁵ (the names and addresses of whom are set out below):

Notes:

1. Insert the full names and addresses of all parties to the dispute.
2. Specify here the provision/s listed in section 31 (1) of the Bayside Project Act involved in the dispute.
3. Here set out briefly the nature of the dispute.
4. Here set out briefly the nature of the relief sought. Note that the arbitrator has power in certain circumstances to make a declaration as to the rights of the parties or to grant injunctive relief—section 32 (2) (a).
5. This notice and all subsequent communications must be served on all parties.

Bayside Project Act 1988
**APPOINTMENT OF A PANEL OF
ARBITRATORS**

The Governor in Council under section 30 of the Bayside Project Act appoints the following persons as members of the panel of arbitrators for the purposes of the Act for a period of three years commencing 1 July 1990.

Architects:

Ronald David Fitch
James Lachlan Fitch

Builders/Building Consultants:

Ronald Besford
John Ronald Coghlan
Andrew Lawson

Engineers:

William Piper Brown
Antonio Albert de Fina

Victoria Government Gazette

Solicitors and Barristers:

David McCarten Byrne, Q.C.

Dated 26 June 1990

Responsible Minister:

DAVID WHITE

Minister for Major Projects

NEIL MORROW

Clerk of the Executive Council

*Water and Sewerage Authorities (Restructuring)
Act 1983*

**TRANSFER OF LAND, EASEMENTS,
WORKS, PROPERTY, POWERS, RIGHTS,
LIABILITIES AND OBLIGATIONS FROM
MIRBOO WATER BOARD TO THE
MORWELL WATER BOARD AND
ABOLITION OF THE MIRBOO WATER
BOARD**

By the orders of the Governor in Council dated 8 May 1984 and 29 November 1983 respectively the Mirboo Water Board and the Morwell Water Board were constituted under the provisions of the *Water and Sewerage Authorities (Restructuring) Act 1983*.

Under the provisions of section 13 (3) of the *Water and Sewerage Authorities (Restructuring) Act 1983*, the Mirboo Water Board and the Morwell Water Board have made a joint application to the Minister for Water Resources for the transfer of land, easements, works, property, powers, rights, liabilities and obligations from the Mirboo Water Board to the Morwell Water Board and the abolition of the Mirboo Water Board.

The Governor in Council under the provisions of section 12 of the *Water and Sewerage Authorities (Restructuring) Act 1983* declares orders and directs that:

A. There shall be transferred from the Mirboo Water Board to the Morwell Water Board as on and from 1 July 1990 (hereinafter called "the operative date")—

- (a) (i) all property, plant, equipment and works used or intended to be used by the Mirboo Water Board for the storage and distribution of water, together with all interests, rights, benefits and advantages owned by, vested in, possessed by or accruing to the Mirboo Water Board in relation thereto;
- (ii) all rights and liabilities in land or easements owned by, vested in, or existing in favour of the Mirboo Water Board including any lands or easements in the process of being acquired as at the operative date;

- (iii) all powers, obligations and rights of the Mirboo Water Board in relation to the supply by it of water;
- (b) the ownership of all the works of water supply hereinbefore described.
- B. There shall be transferred from the Mirboo Water Board to the Morwell Water Board as on and from the operative date—
- (a) (i) all property plant equipment and works used or intended to be used by the Mirboo Water Board for the purpose of providing sewerage services in respect of the Mirboo North Sewerage District together with all interests rights benefits and advantages owned by vested in possessed by or accruing to the Mirboo Water Board in relation thereto;
- (ii) all rights and liabilities in land or easements owned by, vested in, or existing in favour of the Mirboo Water Board in respect of the said Mirboo North Sewerage District including any lands or easements in the process of being acquired as at the operative date;
- (iii) all powers obligations and rights of the Mirboo Water Board in relation to the provision by it of sewerage services in respect of the said Mirboo North Sewerage District;
- (b) the ownership of all the works of sewerage hereinbefore described.
- C. There shall be transferred the liabilities of the Mirboo Water Board to the Morwell Water Board by transferring as on and from the operative date the amounts shown in the books of the Mirboo Water Board at that date to the Morwell Water Board to the intent that such amounts shall be, as on and from the operative date, the responsibility of the Morwell Water Board.
- D. All loans made or the balance of such loans available as at the operative date to the Mirboo Water Board be taken over by the Morwell Water Board on the terms and conditions applying to such loans immediately prior to the operative date.
- E. All monies due and payable to the Mirboo Water Board as at the operative date shall, by this Order, and as on and from the operative date, be due and payable to the Morwell Water Board.
- F. The boundaries of the following Districts, as such boundaries apply as at the operative date, shall be the boundaries of the additional districts

over which the Morwell Water Board is to have jurisdiction as on and from the operative date:

Mirboo North Waterworks District

Mirboo North Sewerage District

G. The officers and employees of the Mirboo Water Board whose names are set forth hereunder, shall cease to be officers and employees of the Mirboo Water Board, and shall become officers and employees of the Morwell Water Board.

Jack Morris Irving

Alan Wayne Smith

Derelys Ann Fletcher

H. The Morwell Water Board be increased from nine (9) to ten (10) members, by the appointment of Maurice Ian Briscoe, as a member elected by the voters in the Mirboo Waterworks District, to represent that District, until the date set for Water Board elections in 1993.

I. At the date set for Water Board elections in 1993, or earlier if an extraordinary vacancy occurs, the Mirboo North Waterworks District shall be incorporated into the electoral district of the Morwell Water Board and membership on the Morwell Water Board revert to nine (9) elected members.

J. The Mirboo Water Board shall be abolished as on and from the operative date.

Dated 26 June 1990

Responsible Minister:

S. M. CRABB

Minister for Conservation and Environment

NEIL MORROW

Clerk of the Executive Council

Cemeteries Act 1958

SCALE OF FEES

Under section 17 of the *Cemeteries Act 1958*, and on the recommendation of the Minister for Health, the Governor in Council consents to the making of the Scales of Fees in respect of the following Public Cemeteries:

Cemeteries Act 1958

SCALE OF FEES OF THE BURRUM BURRUM PUBLIC CEMETERY

In pursuance of the powers conferred upon them by the *Cemeteries Act* the trustees of the Burrum Burrum Public Cemetery hereby make the following scale of fees, which shall come into operation upon publication in the *Government Gazette*, and from and after such publication every scale of fees heretofore made by the said trustees shall be and is hereby rescinded to the extent to which it conflicts with this scale.

1976 G 25 27 June 1990

	\$
Land, 2.44 m × 1.22 m	100.00
Sinking grave 1.83 m deep—Contract price + 10% as administrative charge	
Interment fee	50.00
Re-opening grave (no cover)	130.00
Re-opening grave (with cover)	150.00
Permission to erect a headstone or monument—10% of cost with a minimum of \$40.00	
Exhumation charge (when authorised)	400.00
Search fee per request	15.00
M. W. BURCHELL, Trustee	
B. DRUM, Trustee	
H. E. MATTHEWS, Trustee	

Cemeteries Act 1958

SCALE OF FEES OF THE CROWLANDS PUBLIC CEMETERY

In pursuance of the powers conferred upon them by the Cemeteries Act the trustees of the Crowlands Public Cemetery hereby make the following scale of fees, which shall come into operation upon publication in the *Government Gazette*, and from and after such publication every scale of fees heretofore made by the said trustees shall be and is hereby rescinded to the extent to which it conflicts with this scale.

	\$
Land 2.44 m × 1.22 m	80.00
Sinking grave 1.83 m deep—Contract price + 10% as administrative charge	
Interment fee	40.00
Interment fee for outside prescribed hours, or Saturday, Sunday or Public Holidays, or without due notice	80.00
Re-opening grave (no cover)	110.00
Re-opening grave (with cover)	120.00
Permission to erect a headstone or monument—10% of cost with a minimum of \$40.00	
Exhumation charge (when authorised)	400.00
Search fee per request	15.00
Number peg—Cost price plus 10%	

N. BOATMAN, Trustee
G. A. WILKINSON, Trustee
B. A. BOATMAN Trustee

Cemeteries Act 1958

SCALE OF FEES OF THE INGLEWOOD PUBLIC CEMETERY

In pursuance of the powers conferred upon them by the Cemeteries Act the trustees of the

Victoria Government Gazette

Inglewood Public Cemetery hereby make the following scale of fees, which shall come into operation upon publication in the *Government Gazette*, and from and after such publication every scale of fees heretofore made by the said trustees shall be and is hereby rescinded to the extent to which it conflicts with this scale.

	\$
Sinking grave	180.00
Re-open grave, no cover	155.00
Re-open grave, with cover	165.00
Interment fee	45.00
Permission to erect a monument	40.00
Making peg	15.00

R. SPEED, Trustee
A. TREBLE, Trustee
G. McEWAN, Trustee

Cemeteries Act 1958

SCALE OF FEES OF THE TAWONGA PUBLIC CEMETERY

In pursuance of the powers conferred upon them by the Cemeteries Act the trustees of the Tawonga Public Cemetery hereby make the following scale of fees, which shall come into operation upon publication in the *Government Gazette*, and from and after such publication every scale of fees heretofore made by the said trustees shall be and is hereby rescinded to the extent to which it conflicts with this scale.

	\$
Double grave	190.00
Single grave	175.00
Re-open (no cover)	150.00
Re-open (with cover)	160.00
Interment of ashes	15.00
Reservation fee	5.00
Monumental work	20.00

F. A. TRESIDDER, Trustee
G. GENTILE, Trustee
S. RYDER, Trustee

Cemeteries Act 1958

SCALE OF FEES OF THE DERRINALLUM PUBLIC CEMETERY

In pursuance of the powers conferred upon them by the Cemeteries Act the trustees of the Derrinallum Public Cemetery hereby make the following scale of fees, which shall come into operation upon publication in the *Government Gazette*, and from and after such publication every scale of fees heretofore made by the said trustees shall be and is hereby rescinded to the extent to which it conflicts with this scale.

Lawn Cemetery

	\$
Land	150.00
Interment—single	200.00
double	230.00
Plaque—cost + 10%	

W. WILLIAMS, Trustee
L. DRAKE, Trustee
G. HEARD, Trustee

Cemeteries Act 1958

SCALE OF FEES OF THE MAFFRA PUBLIC CEMETERY

In pursuance of the powers conferred upon them by the Cemeteries Act the trustees of the Maffra Public Cemetery hereby make the following scale of fees, which shall come into operation upon publication in the *Government Gazette*, and from and after such publication every scale of fees heretofore made by the said trustees shall be and is hereby rescinded to the extent to which it conflicts with this scale.

General Cemetery

Grave 2.44 m × 1.22 m, Trustees selection for two interments	475.00
Own selection of land (extra)	10.00
Re-open grave	300.00
Extra with ledger	40.00

Lawn Cemetery

Land 2.44 m × 1.22 m includes plaque and flower container	700.00
Re-open grave, with extra plaque	590.00

Baby's Lawn Section

Interment, plaque and digging	150.00
-------------------------------	--------

Monumental Rose Garden

Rose bush and plaque	245.00
Reservation	30.00

Columbarium

Single niche, plaque and flower container	180.00
Double niche, plaque and flower container	245.00
Reservation niche wall	30.00

Miscellaneous Charges

Burial of ashes in grave	70.00
Sinking of oversize grave	85.00
Interment on Saturdays, Sundays or Public Holidays (extra)	100.00

C. J. SEMMENS, Trustee
P. NYE, Trustee
P. L. SEMMENS, Trustee

Cemeteries Act 1958

SCALE OF FEES OF THE BEECHWORTH PUBLIC CEMETERY

In pursuance of the powers conferred upon them by the Cemeteries Act the trustees of the Beechworth Public Cemetery hereby make the following scale of fees, which shall come into operation upon publication in the *Government Gazette*, and from and after such publication every scale of fees heretofore made by the said trustees shall be and is hereby rescinded to the extent to which it conflicts with this scale.

	\$
Land fee 8 ft. × 4 ft.	255.00
Sinking fee—single interment	255.00
Sinking fee—double interment	280.00
Sinking fee—triple interment	300.00
Re-open fee	255.00
Interment of ashes in Memorial Wall	100.00
Interment of ashes in private grave	100.00
For children under age of 5 years—50% of ground and sinking fees	
Search fees, one surname	10.00
Search fees, each additional surname	5.00 extra
E. B. COLLINS, Trustee K. McINTOSH, Trustee M. I. CARLTON, Trustee	

Dated 19 June 1990

Responsible Minister:
CAROLINE HOGG
Minister for Health

NEIL MORROW
Clerk of the Executive Council

Cemeteries Act 1958

APPOINTMENT OF TRUSTEES

Under section 3 (1) of the *Cemeteries Act 1958*, and on the recommendation of the Minister for Health, the Governor in Council makes the following appointments of Trustees of the following public cemeteries:

Name	Public Cemetery
Donald James COOK	Walwa Cemetery
David Leslie JENNINGS	Bumberrah Cemetery
Jack BARNETBY	Bumberrah Cemetery
Isobell Margaret BARNETBY	Bumberrah Cemetery
Gordon Leslie HUNTER	Welshpool Cemetery
Alan HENDRIE	Welshpool Cemetery
Stanley James HOLLAND	Hopetoun Cemetery
Clarence Frederick HUF	Hopetoun Cemetery

1978 G 25 27 June 1990

Shirley Christine

MELLINGTON

Carl Russell THOMAS

Alexander SUTHERLAND

Stanley Charles NINK

Colin Andrew

MCCAULEY

Dated 19 June 1990

Responsible Minister:

CAROLINE HOGG

Minister for Health

Hopetoun Cemetery

Cathkin Cemetery

Arthur's Creek
Cemetery

Arthur's Creek
Cemetery

Moornagag Cemetery

NEIL MORROW

Clerk of the Executive Council

Land Act 1958

UNUSED ROADS CLOSED

The Governor in Council under section 349 of the *Land Act 1958* and with the consents in writing of the municipalities concerned and the adjoining owners closes the following unused roads:

MUNICIPAL DISTRICT OF THE SHIRE OF TALBOT AND CLUNES

CLUNES—The road in the Township of Clunes, Parish of Clunes, shown as Crown Allotments 11 and 12, Section 12 on Certified Plan No. 109942 lodged in the Central Plan Office—(89.1646).

MUNICIPAL DISTRICT OF THE CITY OF SOUTH MELBOURNE

SOUTH MELBOURNE—The road in the City of South Melbourne, Parish of Melbourne South shown as Crown Allotment 13, Section 43S on Certified Plan No. 110067 lodged in the Central Plan Office—(89/0292).

Dated 19 June 1990

Responsible Minister:

S. M. CRABB

Minister for Conservation and Environment

NEIL MORROW

Clerk of the Executive Council

Crown Land (Reserves) Act 1978

CROWN LANDS TEMPORARILY RESERVED

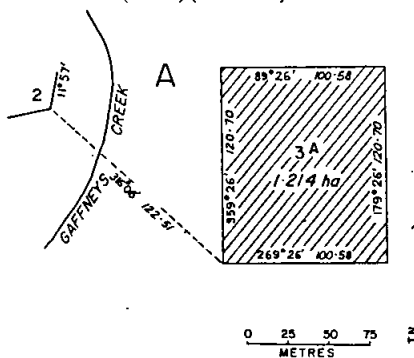
The Governor in Council under sections 4 and 7 of the *Crown Land (Reserves) Act 1978* temporarily reserves for the purposes mentioned and also excepts from prospecting or from occupation for mining purposes under any miners right the following Crown lands:

MUNICIPAL DISTRICT OF THE SHIRE OF MANSFIELD

LAURVILLE—Cemetery, 1.214 hectares being Crown Allotment 3A, Section A, Parish of

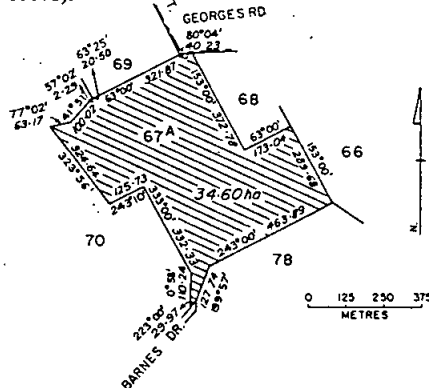
Victoria Government Gazette

Laurville as indicated by hatching on plan hereunder—(L 123) (Rs 12681).



MUNICIPAL DISTRICT OF THE SHIRE OF PAKENHAM

PAKENHAM—Preservation of species of native plants, 34.60 hectares being Crown Allotment 67A, Parish of Pakenham as indicated by hatching on plan hereunder—(P 5(5)) (Rs 11175).



Dated 19 June 1990

Responsible Minister:

S. M. CRABB

Minister for Conservation and Environment

NEIL MORROW

Clerk of the Executive Council

Crown Land (Reserves) Act 1978

NOTICE OF INTENTION

The Governor in Council under section 10 of the *Crown Land (Reserves) Act 1978* gives notice of intention to revoke the following temporary reservations:

AVENEL—The temporary reservation by Order in Council of 23 July 1878 of 63.88 hectares

Victoria Government Gazette

of land in Section F, Parish of Avenel as a site for public purposes, revoked as to part by Order in Council of 25 November 1952 so far as the balance remaining containing 37.14 hectares—(Rs 10440).

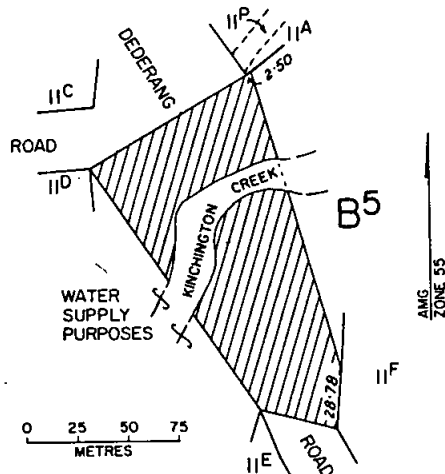
AVENEL—The temporary reservation by Order in Council of 9 August 1881 of 1.702 hectares of land in Section F, Parish of Avenel as a site for public purposes in addition to and adjoining the site temporarily reserved therefor by Order in Council of 23 July 1878—(Rs 10440).

AVENEL—The temporary reservation by Order in Council of 7 January 1878 of 15.58 hectares of land in Section F, Parish of Avenel as a site for the supply of stone and gravel—(Rs 12725).

AVENEL—The temporary reservation by Order in Council of 18 December 1903 of 26.8 hectares of land in Section F, Parish of Avenel as a site for supply of material for road making—(Rs 3331).

AVENEL—The temporary reservation by Order in Council of 31 May 1904 of 30.95 hectares of land in Section F, Parish of Avenel as a site for supply of material for road making in addition to the site temporarily reserved therefor by Order in Council of 18 December 1903—(Rs 3331).

BENDIGO—The temporary reservation by Order in Council of 17 August 1982 of 6950 square metres of land being Crown Allotment 228C, Section C at Bendigo, Parish of Sandhurst as a site for car park—(Rs 12157).



Total area of hatched portions 9500m² ±

G 25 27 June 1990 1979

DINYARRAK—The temporary reservation by Order in Council of 17 March 1915 of 12.75 hectares of land in the Parish of Dinyarrak as a site for railway water supply purposes—(Rs 13290).

GELANTIPY EAST—The temporary reservation by Order in Council of 14 June 1949 of 1.315 hectares, more or less, of land in the Parish of Gelantipy East as a site for public recreation so far only as the portions containing 2910 square metres shown as parcels 1 and 3 on Roads Corporation Plan SP 17375—(Rs 6369).

YAKANDANDAH—The temporary reservation by Order in Council of 21 January 1925 of 48.6 hectares of land in Section B5, Parish of Yackandandah as a site for water supply purposes so far only as the portion containing 9500 square metres, more or less, as indicated by hatching on plan hereunder—(Y 45(19)) (Rs 419).

Dated 19 June 1990

Responsible Minister:

S. M. CRABB

Minister for Conservation and Environment

NEIL MORROW

Clerk of the Executive Council

Fuel Prices Regulation Act 1981

No. 9702

**APPOINTMENT OF PRICES
COMMISSIONER**

The Governor in Council, under section 3 of the *Fuel Prices Regulation Act 1981*, No. 9702, appoints Allan Herbert Miller Fels as Prices Commissioner from 1 July 1990 to 30 June 1993, both dates inclusive, at remuneration of \$17 086 per annum and an allowance of \$1227.

Dated 26 June 1990

Responsible Minister:

BRIAN W. MIER

Minister for Prices

NEIL MORROW

Clerk of the Executive Council

Land Conservation Act 1970

**EXTENSION OF TIME TO COMPLETE THE
INVESTIGATION OF RIVERS AND
STREAMS IN VICTORIA**

On 30 June 1987 the Governor in Council, under section 8 (1) of the *Land Conservation Act 1970*, required the Land Conservation Council to carry out an investigation of the scenic, recreational, cultural and ecological values of rivers and streams in the State of Victoria and to make recommendations by 30 June 1989 on the use of these rivers and how their identified values can best be protected. The time for completion of this investigation was subsequently extended

1980 G 25 27 June 1990

to 30 June 1990 by Order in Council dated 16 May 1989.

Now the Governor in Council, under section 8 (2) of the *Land Conservation Act* 1970, extends the time fixed under section 8 (1) from 30 June 1990 to 30 June 1991.

Dated 26 June 1990

Responsible Minister:

ANDREW McCUTCHEON

Minister for Planning and Urban Growth

NEIL MORROW

Clerk of the Executive Council

Racing Act 1958

APPOINTMENT OF A MEMBER OF THE
BOOKMAKERS AND BOOKMAKERS'
CLERKS REGISTRATION COMMITTEE

The Governor in Council, under section 85 (2) (c) of the *Racing Act* 1958, appoints Timothy J. Walsh as a member of the Bookmakers and Bookmakers' Clerks Registration Committee for the period 23 June 1990 to 22 June 1993.

Dated 19 June 1990

Responsible Minister:

NEIL B. TREZISE

Minister for Sport and Recreation

NEIL MORROW

Clerk of the Executive Council

Public Records Act 1973

SUSPENSION OF PROVISIONS OF
SECTIONS 9, 10 AND 11 OF THE PUBLIC
RECORDS ACT 1973

The Governor in Council, under sub-section 2 (3) of the *Public Records Act* 1973, suspends the operation of sections 9, 10 and 11 of the Act in respect of all public records transferred according to that Act to the place of deposit specified in The Schedule.

THE SCHEDULE

Western Document Storage and Disposal
Services, 12 Shepherd Court, North Geelong
3215.

Dated 19 June 1990

Responsible Minister:

R. W. WALSH

Minister for Property and Services

NEIL MORROW

Clerk of the Executive Council

Water and Sewerage Authorities (Restructuring)
Act 1983

Sewerage Districts Act 1958

MITCHELL WATER BOARD

Sale of Land Approved

The Governor in Council, under the provisions
of the *Water and Sewerage Authorities*

Victoria Government Gazette

(Restructuring) Act 1983 and the *Sewerage
Districts Act* 1958, approves of the sale of land
by the Mitchell Water Board being part of Lot 2,
L.P. 91414 and part of Crown Allotment 272,
Parish of Bairnsdale, County of Tanjil—(Ref.
Corres. No. 001560/46).

Dated 13 June 1990

Responsible Minister:

STEVE CRABB

Minister for Conservation and Environment

NEIL MORROW

Clerk of the Executive Council

**PRIVATE
ADVERTISEMENTS**

**Planning and Environment Act 1987
NOTICE OF AMENDMENT TO A
PLANNING SCHEME**

The City of Altona has prepared Amendment No. L7 to the Altona Planning Scheme.

The amendment affects land at Lots 3, 4 and 5 L.P. 217010E, south-west corner Millers Road and Blackshaws Road, Altona North.

The amendment proposes to change the planning scheme by rezoning the above land to Restricted Business and amending Clause 104-5 of the planning scheme ordinance to introduce appropriate site specific controls.

The amendment can be inspected at the City of Altona Civic Offices, 115 Civic Parade, Altona 3018 or Department of Planning and Urban Growth, 477 Collins Street, Melbourne 3000.

Submissions about the amendment must be sent to the Chief Executive Officer/Town Clerk, City of Altona, PO Box 21, Altona 3018 by Friday, 27 July 1990.

JOHN F. SHAW
10453 Chief Executive Officer/Town Clerk

CITY OF BALLAARAT

Notice of Intention to make Local Law

Notice is hereby given that the Council of the City of Ballarat pursuant to section 119 of the *Local Government Act 1989* proposes to make a Local Law for the following purposes:

1. To regulate procedures at meetings of Council and Special Committees.
2. To regulate the use of the common seal.
3. To repeal By-Law No. 184 made by the Council pursuant to the provisions of the *Local Government Act 1958*.

A copy of the proposed Local Law can be obtained from the Town Hall in Sturt Street, Ballarat during normal office hours.

Any persons affected by the proposed Local Law may make written submissions pursuant to section 223 of the *Local Government Act 1989*. The Council will consider any written submissions received within 14 days after the publication of this notice.

Any person who has made a written submission to the Council may request that he/she be heard in support of the written submission.

DAVID R. PEILE
10526 Chief Executive Officer

CITY OF BRUNSWICK

Local Law No. 3

Incinerators and Open Air Burning

Notice is hereby given that, pursuant to section 119 of the *Local Government Act 1989*, the Council of the City of Brunswick intends to resolve to bring into effect Local Law No. 3.

The purpose of Local Law No. 3 is to achieve a total ban of incinerators and burning in open air and to encourage waste minimisation and recycling practices by residents.

A copy of the proposed local law can be obtained from the Municipal Offices, 233 Sydney Road, Brunswick, during the hours of 8.45 a.m. and 4.15 p.m. Monday to Friday.

Any person affected by the proposed local law may make a written submission in this regard, which is required to be received by the Council within 14 days from the date of publication of this notice. All submissions received will be considered in accordance with section 223 of the *Local Government Act 1989*.

Any person making such a submission may request to be heard in support of their written submission, either in person or by a person acting on his or her behalf by the Council or a committee of the Council nominated for that purpose, at a time and date to be fixed by the Council.

K. D. WILSON
10435 Town Clerk

CITY OF FOOTSCRAY

Road Discontinuance

(File Ref.: 25/78/246)

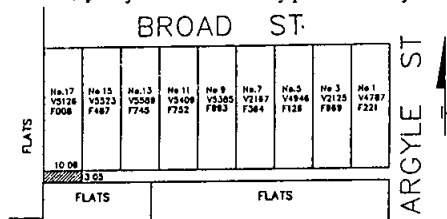
Whereas the Council of the City of Footscray has, pursuant to section 528 (2) of the *Local Government Act 1958*, formed the opinion that the road (right of way)—

rear 17 Broad Street—

is not reasonably required as a road (right of way) for public use and has, not less than one month before formally directing by resolution that the said road (right of way) be discontinued, published a public notice in a newspaper generally circulating in the municipal district and given written notice to the last registered owner of the land in the road (right of way) and the owners and occupiers of lands abutting or immediately adjacent to the road (right of way) of the proposed discontinuance, and has considered all (if any) written objections to the proposals.

1982 G 25 27 June 1990

Now therefore the Council of the City of Footscray by resolution on 28 May 1990, has directed that the said road (right of way) which is shown by hatching on the plan hereunder be discontinued and the land being the road (right of way) so discontinued shall vest in the municipality until it is sold by private treaty.



AREA OF THE R.O.W SHOWN HATCHED IS PROPOSED TO BE CLOSED AND SOLD TO ABUTTING OWNERS IN ACCORDANCE WITH THE PROVISIONS OF SECTION 528(2) OF THE LOCAL GOVERNMENT ACT.

G. L. PEARCE
10458 Chief Executive Officer and Town Clerk

CITY OF FRANKSTON

Local Law No. 2—Conduct of Meetings of Council

Local law No. 3—Election of Mayor/Deputy Mayor

Notice is hereby given that Council intends to introduce the following Local Laws:

Local Law No. 2. Regulating proceedings at Ordinary Meetings, Special Meetings and other meetings of Council.

Local Law No. 3. Regulating proceedings for the election of Mayor/Deputy Mayor.

Copies of the proposed Local Laws can be obtained from the Civic Centre, Davey Street, Frankston during office hours by any person.

Persons may make written submissions in respect of the proposed Local Laws within fourteen (14) days of the date of the notice. Any submissions will be considered by Council in accordance with section 223 of the *Local Government Act 1989*.

Any person lodging a written submission may request to be heard in support of the submission and shall be entitled to appear in person or by a person acting on his or her behalf before a meeting of the Council. Notice of the meeting date and time will be given to all persons lodging submissions.

A. H. BUTLER
Chief Executive Officer
Civic Centre, Frankston 10488

Victoria Government Gazette

Planning and Environment Act 1987

NOTICE OF AMENDMENT TO A PLANNING SCHEME

The City of Hawthorn has prepared Amendment No. L3 to the Hawthorn Planning Scheme.

The amendment affects land generally described as follows:

(a) *Grace Park:*

The area approximately bounded by Bankers Road, Glenferrie Road, the railway line and Elgin Street;

(b) *Rathmines Village:*

The area approximately bounded by Barkers Road, Kildare Street, Rathmines Road and Auburn Road.

The amendment proposes to change the Planning Scheme by introducing urban conservation areas and relevant controls.

The amendment can be inspected at the municipal offices of the City of Hawthorn and the offices of the Department of Planning and Urban Growth at the following locations: Hawthorn Town Hall, 360 Burwood Road, Hawthorn 3122; Department of Planning and Urban Growth, The Olderfleet Buildings, 477 Collins Street, Melbourne 3000 and/or Department of Planning and Urban Growth, Eastern Regional Office, Suite 4, 38-40 Prospect Street, Box Hill 3128.

Submissions about the amendment must be sent to the City of Hawthorn, PO Box 168, Hawthorn 3122 by Thursday, 2 August 1990.

Dated 21 June 1990

B. M. GOOLD
10432 Planning Scheme Officer

CITY OF MELBOURNE

Proposal to make a Local Law
Building Control (Prohibition of Building
Works During Certain Times) Local Law No. 6
of 1990

Notice is given that at a meeting of the Council of the City of Melbourne held on 18 June 1990, the Council resolved to propose to make a Local Law titled "Building Control (Prohibition of Building Works During Certain Times) Local Law" pursuant to Part 5 and Schedule 1 of the *Local Government Act 1989*.

The Local Law is proposed to—

(a) provide for the peace order and good government of the municipal district of the City of Melbourne;

(b) provide for the prohibition, regulation and control of building works within the municipal district for the purposes of the

- prevention and abatement of nuisances, building control, and environment control, protection and conservation; and
- (c) prohibit, regulate and control activities, events, practices or behaviour from which a nuisance to a person may arise or from which a detriment may be caused to the amenity of the neighbourhood.

The objects of the Local Law are—

- (i) to prohibit building works within the Central Activities District within certain times;
- (ii) to prohibit building works outside the Central Activities District within certain times;
- (iii) to require the granting of a permit for building works to be undertaken during times when building works are prohibited;
- (iv) to provide for a fee or fees for the granting of a permit under this Local Law; and
- (v) to detail enforcement and infringement notice procedures.

A copy of the proposed Local Law can be obtained from the office of the Management Services Department, 3rd Floor, Town Hall, Melbourne, free of charge, during office hours (i.e. 8.00 a.m. to 5.00 p.m. daily from Monday to Friday).

Any person affected by the proposed Local Law may make a submission relating to the proposed Local Law under section 223 of the *Local Government Act 1989*. Only written submissions received by the Council within 14 days of publication of this notice shall be considered.

The Council has determined that the City Development Applications Committee will consider any written submissions received within the designated period of time, and hear any persons who may wish to be heard in support of their written submission, at a meeting to be held at 6.00 p.m. Monday, 23 July 1990 on the 2nd Floor, Town Hall, Swanston Street, Melbourne.

Persons making written submissions should clearly state whether they wish to be heard in support of their submission.

Submissions should be addressed to the Acting Town Clerk, Town Hall, Swanston Street, Melbourne, 3000, and must be lodged at the Town Hall by no later than 5.00 p.m. Wednesday, 11 July 1990.

Persons making submissions will be notified in writing of the Council's decision following consideration of the submissions.

10489

J. A. YOUNG
Acting Town Clerk

CITY OF PORTLAND

Notice of Amendment to Planning Scheme

The Portland City Council has prepared Amendment No. L32.

The amendment affects land at Malings Road (north side of Malings Road, approximately 500 metres west of Cape Nelson Road), Portland (Part of Planning Scheme Map No. 2 of 6).

The amendment proposes to change the Planning Scheme by a map change. Most of the land was previously situated within the Shire of Heywood but has since been annexed to the City of Portland. The proposed zonings accord with adjacent city zonings and use.

The amendment can be inspected at The City of Portland, Charles Street, Portland or the Department of Planning and Urban Growth, State Offices, Cnr Fenwick Street and Little Malop Street, Geelong.

Submissions about the amendment must be sent to Town Planner, Portland City Council, Charles Street, Portland 3305 by Friday, 27 July 1990. (Reference L32).

Dated 19 June 1990

R. N. HEAD
Town Planner

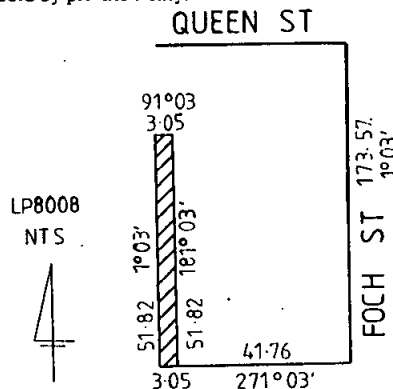
10426

CITY OF PRESTON

Road Discontinuance

Re-Advertised

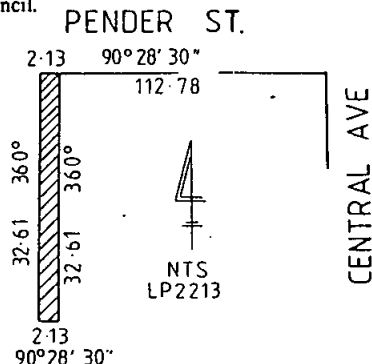
Pursuant to section 528 (2) of the *Local Government Act 1958*, the Council of the City of Preston at its Ordinary Meeting of Council held on 26 March 1990, resolved that the road shown hatched on the plan below be discontinued and sold by private treaty.



That notwithstanding such discontinuance the Council and the Melbourne and Metropolitan Board of Works shall continue to have and possess the same right, title, power, authority or

CITY OF PRESTON
Vesting of a Reserve

The Council of the City of Preston, at its meeting of Monday, 28 May 1990, resolved that pursuant to section 569BA (1) of the *Local Government Act 1958*, the drainage reserve shown hatched on the plan hereunder shall vest in Council.



10444 **K. SPILLER**
General Manager

Planning and Environment Act 1987

CITY OF RINGWOOD

Notice of Amendment to a Planning Scheme

The City of Ringwood has prepared Amendment L6 to the Ringwood Planning Scheme.

The amendment affects land known as No. 101-105 Heatherdale Road, Ringwood, being Lots 18, 19 and 20 of Plan of Subdivision No. 112127 being situated on the south-east corner of the Heatherdale Road and Argent Place intersection.

The amendment proposes to change the Planning Scheme by rezoning the land from Residential C to Restricted Light Industrial.

This amendment can be inspected at the offices of the City of Ringwood, Civic Centre, Braeside Avenue, Ringwood, Ministry for Planning and Urban Growth, The Olderfleet Buildings, 477 Collins Street, Melbourne and the Regional Office of the Ministry, Suite 4, Prospect Street, Box Hill.

Submissions about the amendment must be sent to the City of Ringwood, P.O. Box 156, Ringwood, by 27 July 1990.

10449 **JOHN PAECH**
Chief Executive

CITY OF SOUTH BARWON

Notice of Making a Local Law

Notice is hereby given that the Council of the City of South Barwon at its meeting on 20 June

G 25 27 June 1990 1985

1990, adopted the following Local Law:

Local Law No. 3—Election of Mayor—to regulate the proceedings for the election of Mayor of the City.

Copies of this local law are open for inspection at the Civic Centre, 2 Colac Road, Belmont, during office hours.

10519 **K. B. McDONALD**
Town Clerk

Planning and Environment Act 1987

NOTICE OF AMENDMENT TO A PLANNING SCHEME

The City of Springvale has prepared Amendment No. L12 to the Local Section of the Springvale Planning Scheme.

The amendment affects land at the south side of Governor Road abutting the west side of the Proposed Morningside Peninsula Freeway Reservation and the Stream and Floodway zone north of Mordialloc Creek (Part Lots 1 and 2, Lodged Plan No. 60477, Part Crown Allotment 4, section 25).

The amendment proposes to change the Planning Scheme by rezoning land from General Farming "A" to Garden Industrial.

The amendment can be inspected at the City of Springvale, Civic Centre, 397 Springvale Road, Springvale 3171; Department of Planning and Urban Growth, 477 Collins Street, Melbourne, 3000 and 33 High Street, Cranbourne 3977.

Submissions about the amendment must be sent to the City of Springvale, P.O. Box 109, Springvale 3171 by 27 July 1990.

Dated June 20 1990

10448 **I. J. TATTERSON**
Chief Executive Officer

Planning and Environment Act 1987

SANDRINGHAM PLANNING SCHEME
Notice of Amendment to a Planning Scheme

Local Section

Amendment L4

The City of Sandringham has prepared Amendment No. L4 to the Sandringham Planning Scheme.

The amendment affects land at 122 Beach Road, Sandringham (north-east corner Sims Street) and properties within the existing Office zone at 52-60 Bay Road, Sandringham.

The amendment proposes to make changes to the planning scheme provisions for the Office zone and rezone the land at 122 Beach Road, Sandringham from Residential C to an Office zone.

A copy of the amendment and the accompanying planning report can be inspected

1986 G 25 27 June 1990

free of charge, during office hours, at the City of Sandringham Municipal Offices, First Floor, Royal Avenue, Sandringham; at the offices of the Department of Planning and Urban Growth, Ground Floor, 477 Collins Street, Melbourne; and at the offices of the Department of Planning and Urban Growth, Metropolitan South and Westernport Region, 1st Floor Cranbourne Court, 33-39 High street, Cranbourne.

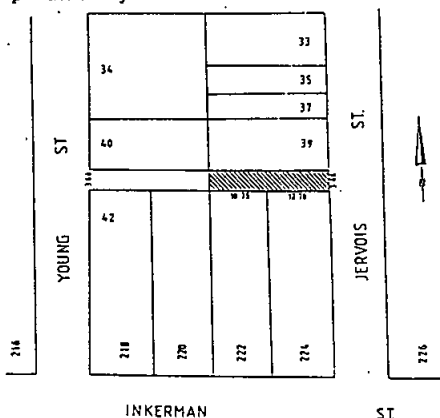
Submissions about the amendment must be sent to Chief Executive Officer, City of Sandringham, PO Box 27, Sandringham 3191 by Friday, 27 July 1990.

10430 J. L. PURDEY
Chief Executive Officer

CITY OF ST. KILDA
Road Discontinuation

Pursuant to and in accordance with the provisions of section 528 (2) of the *Local Government Act 1958*, the Council of the City of St. Kilda at an Ordinary Meeting held on 19 March 1990 hereby resolved:

That Council being of the opinion that the road between 39 Jervois Street and 222 and 224 Inkerman Street, as shown hatched on the attached plan, is not reasonably required as a road for public use and having considered objections to the proposal directs that the part of the road specified be discontinued and sold by private treaty.



10411 K. J. DOWLING
Chief Executive Officer

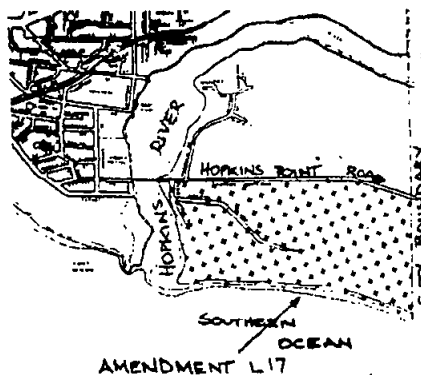
Planning and Environment Act 1987
**NOTICE OF AMENDMENT TO A
PLANNING SCHEME**

The Warrnambool City Council has prepared Amendment No. L17 to the Warrnambool City Planning Scheme

Victoria Government Gazette

The amendment generally affects land located south of Hopkins Point Road, west of the City boundary, east of the Hopkins River and enclosed by the Southern Ocean.

The amendment proposes to change the Planning Scheme by rezoning the land from Special Investigation to Rural 1, Public Open Space, Public Purpose and Coastal Protection.



The amendment can be inspected at Warrnambool City Council Municipal Offices, Liebig Street, Warrnambool; Department of Planning and Urban Growth, State Government Offices, Cnr. Little Malop and Fenwick Streets, Geelong; Department of Planning and Urban Growth, The Olderfleet Buildings, 477 Collins Street, Melbourne.

Submissions about the amendment must be sent to Town Clerk, City of Warrnambool, P.O. Box 198, Warrnambool 3280 by Wednesday, 8 August 1990.

Dated 21 June 1990

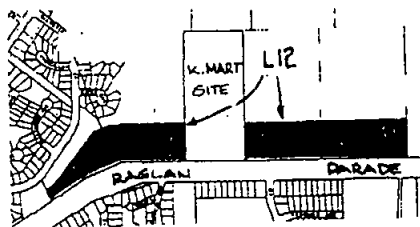
10428 D. A. COOPER
City Engineer/Town Planner

Planning and Environment Act 1987
**NOTICE OF AMENDMENT TO A
PLANNING SCHEME**

The Warrnambool City Council has prepared Amendment No. L12 to the Warrnambool City Planning Scheme.

The amendment generally affects land within the Commercial 2 zone but specifically that land located north of Raglan Parade, 355 metres west and 400 metres east of the Gateway Plaza site.

The amendment proposes to change the Planning Scheme by rezoning the land from Residential 2 and Rural 2 to Commercial 2 and altering provisions affecting the zone.



The amendment can be inspected at Warrnambool City Council Municipal Offices, Liebig Street, Warrnambool; Department of Planning and Urban Growth, State Government Offices, Cnr. Little Malop and Fenwick Streets, Geelong; Department of Planning and Urban Growth, The Olderfleet Buildings, 477 Collins Street, Melbourne.

Submissions about the amendment must be sent to Town Clerk, City of Warrnambool, P.O. Box 198, Warrnambool 3280 by Wednesday, 8 August 1990.

Dated 21 June 1990

D. A. COOPER

10427 City Engineer/Town Planner

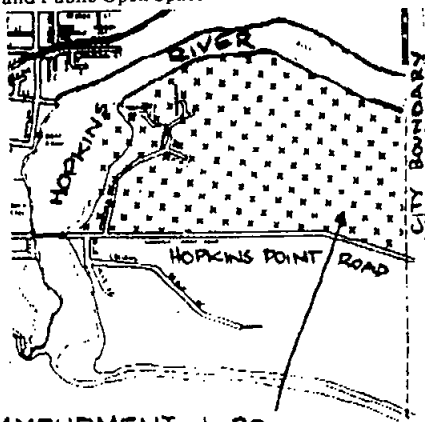
Planning and Environment Act 1987

NOTICE OF AMENDMENT TO A PLANNING SCHEME

The Warrnambool City Council has prepared Amendment No. L20 to the Warrnambool City Planning Scheme.

The amendment affects land located north of Hopkins Point Road, west of the City boundary and enclosed by the Hopkins River.

The amendment proposes to change the Planning Scheme by rezoning the land from Special Investigation to Residential 2, Rural 1 and Public Open Space.



AMENDMENT L.20

The amendment can be inspected at Warrnambool City Council Municipal Offices, Liebig Street, Warrnambool; Department of Planning and Urban Growth, State Government Offices, Cnr. Little Malop and Fenwick Streets, Geelong; Department of Planning and Urban Growth, The Olderfleet Buildings, 477 Collins Street, Melbourne.

Submissions about the amendment must be sent to Town Clerk, City of Warrnambool, P.O. Box 198, Warrnambool 3280 by Wednesday, 8 August 1990.

Dated 21 June 1990

D. A. COOPER

10429 City Engineer/Town Planner

CITY OF WERRIBEE

Local Laws

Notice is given that the Council of the City of Werribee on 25 June 1990, did make the following Local Laws:

1. Local Law No. 2—Meeting Procedures, regulating—

- (a) the proceedings of Council and Special Committee Meetings;
- (b) the election of the Mayor and Deputy Mayor.

2. Local Law No. 4—Infringement Notices regulating the method, payment or other determination relating thereto.

Copies of the local laws are available for inspection or purchase at the Civic Centre, 45 Princes Highway, Werribee between the hours of 8.00 a.m. and 4.55 p.m. Monday to Friday.

J. T. KERR

10538 Town Clerk

BARRABOOL SHIRE

Notice is hereby given that the Barrabool Shire has applied for a Lease under Section 34 of the Land Act 1958 for a term of twenty-one (21) years in respect of an area 19.66 hectares, situated on Allotment 2A, section 3, Parish of Jan Juc, for the use of amusement and recreation.

M. W. HAIR

10437 Director of Administrative Services/
Shire Secretary

Planning and Environment Act 1987

NOTICE OF AMENDMENT TO A PLANNING SCHEME

The Shire of Bairnsdale has prepared Amendment No. L13 to the Bairnsdale (Shire) Planning Scheme, Local Section.

The amendment affects land at the corner of Bullamwaal Road and Mount Lookout Road at

1988 G 25 27 June 1990

Wy Yung, being Crown allotments 73 (part) and 69C (part), Parish of Wy Yung.

The amendment proposes to change the planning scheme by rezoning part of the existing Rural C and Rural D zoned land to Proposed Public Purposes to allow the Mitchell Water Board to acquire land to be used for water storage tanks to augment the water supply in the Wy Yung area.

The amendment can be inspected at the Shire Offices, Shire of Bairnsdale, McCulloch Street, Bairnsdale; or the Ministry for Planning and Urban Growth, Ground Floor, The Olderfleet Buildings, 477 Collins Street, Melbourne; or the Ministry for Planning and Urban Growth, Gippsland Regional Office, 1st Floor, Hotham La Trobe Building, 71 Hotham Street, Traralgon.

Submissions about the amendment must be sent to the Shire Secretary, Shire of Bairnsdale, P.O. Box 469, Bairnsdale, 3875 by Monday, 30 July 1990.

Dated 22 June 1990

D. G. STEWART
Planning Officer

10473

SHIRE OF BAIRNSDALE

Naming of Road

Notice is given that the Council of the Shire of Bairnsdale has assigned the name Reeves Lane to the roadway adjacent to Crown Allotments 42A2 and 42B2, 41A, Lot 1, LP 216516, Parish of Coongulmerang.

J. T. NEWTON
Shire Secretary

10532

SHIRE OF BRIGHT

Local Laws

Notice is hereby given that the Council of the Shire of Bright resolved at its Ordinary Meeting held on 14 June 1990 to make and pass the following Local Laws:

1/90. *Use of the Council's Common Seal*—regulating the use of the Council's Common Seal.

2/90. *Election of Shire President*—to regulate the proceedings for the election of the Shire President and Deputy Shire President.

3/90. *Council Meeting Procedures*—to regulate proceedings at meetings of the Council and Special Committees.

4/90. *Protection of Council Land*—to protect Council land.

5/90. *Mount Beauty Swimming Pool Centre*—to regulate the use of the Mount Beauty Swimming Pool Centre.

6/90. *Council Reserves*—to enable people to enjoy the use of Council land without nuisance and disturbance from other people and to regulate the use of Council land.

Victoria Government Gazette

7/90. *Council Land—Obstructions and Behaviour*—to regulate the use of non-reserve Council land and to enable people to enjoy the use of such land.

8/90. *Street Selling, Collections and Distributions*—to regulate the selling of goods, other than from shops, and to regulate house to house collections and house to house distributions of materials.

9/90. *Open Air Burning and Use of Incinerators*—to protect the amenity of urban areas within the municipal district.

10/90. *Collection of Refuse and Rubbish, Night Soil, Septic Tanks and Drainage*—to promote an environment free of hazards to health; maintain the municipal district at all times in a clean and sanitary condition; and to prevent and remedy all nuisances or conditions liable to be dangerous to health or offensive to people.

11/90. *Council Permits*—to provide the method for obtaining permits under the provisions of the Local Laws of the Council of the Shire of Bright.

12/90. *Infringement Notices*—to provide for infringement notices under the provisions of the Local Laws of the Council of the Shire of Bright.

13/90. *Control of Vehicular Advertising*—to prohibit the display of vehicles left standing in a street in the municipal district of any material advertising any premises, person or enterprise in the vicinity of the parked vehicles.

Copies of the Local Laws are available for inspection during normal office hours at the Municipal Offices, Churchill Avenue, Bright or Shire Branch Office, Lakeside Avenue, Mt. Beauty.

Copies of the Local Laws can be obtained upon the payment of the prescribed fee of 50c per page.

W. R. WARNE
Shire Secretary

10452

Planning and Environment Act 1987 NOTICE OF AMENDMENT TO THE ELTHAM PLANNING SCHEME Amendment No. L8

The Shire of Eltham has prepared Amendment No. L8 to the Local Section of the Eltham Planning Scheme.

The amendment proposes specific site controls to allow:

1. Winery sales to take place at "Lovegroves of Cottles Bridge" winery, Heidelberg-Kinglake Road, Cottles Bridge for a period of twelve months;

2. A permit to be granted for a convenience shop on land currently occupied by the Smiths

Gully Store, Kangaroo Ground—St. Andrews Road, Smiths Gully;

3. A permit to be granted for a convenience shop on land currently occupied by the Panton Hill Store, Kangaroo Ground—St. Andrews Road, Panton Hill—

each subject to operating restrictions.

The amendment can be inspected at The Shire of Eltham Municipal Offices, 895 Main Road, Eltham; The Department of Planning and Urban Growth, Ground Floor, The Olderfleet Buildings, 477 Collins Street, Melbourne.

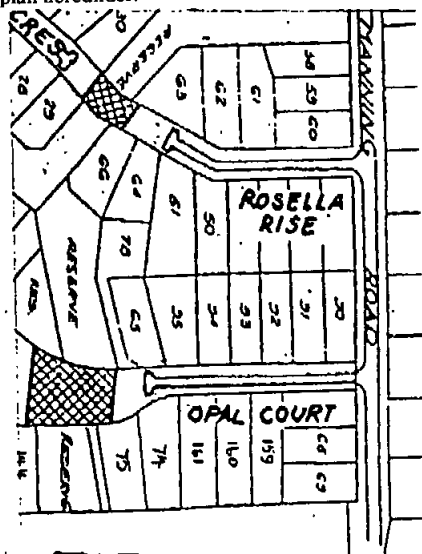
Submissions about the amendment must be sent to The Chief Executive Officer, Shire of Eltham, P.O. Box 21, Eltham 3095 (Attention: Director, Planning and Environment) by 27 July 1990.

RODNEY J. ROSCHOLLER
Chief Executive Officer

10451

SHIRE OF DIAMOND VALLEY

Notice is hereby given that in pursuance of the powers conferred on it by the Local Government Act the Council of the Shire of Diamond Valley resolved on 14 May 1990 to name that portion of Acheron Crescent north of the reserve "Rosella Rise"; and that portion of Helwig Avenue north of the reserve "Opal Court" as shown on the plan hereunder.



P.O. Box 115, Greensborough 3088

10457

W. M. BALKIN
Chief Executive Officer

G 25 27 June 1990 1989

Planning and Environment Act 1987

SHIRE OF HEALESVILLE

Notice of Amendment to a Planning Scheme

The Shire of Healesville has prepared Amendment No. L15 to the Healesville Planning Scheme.

The amendment affects land known as the Yarra Glen Racing Centre, Armstrong Grove, Yarra Glen.

The amendment proposes that a Site Development Plan for the Racing Centre be included within Schedule 3 of the Local Section of the Healesville Planning Scheme. It is also proposed to alter Clause 601A of the Scheme to allow consideration of proposals to erect a building at the Racing Centre with a floor level below the designated flood level.

The amendment can be inspected at the Shire of Healesville, 231 Maroondah Highway, Healesville; Upper Yarra Valley and Dandenong Ranges Authority, 7 John Street, Lilydale; and Ministry for Planning and Urban Growth at Suite 4, 38-40 Prospect Street, Box Hill and at Ground Floor, 477 Collins Street, Melbourne.

Submissions about the amendment must be sent to the Shire of Healesville, Private Bag No. 3, Healesville 3777 by Friday, 27 July 1990.

I. J. SCHOLES

10450

Senior Town Planner

Planning and Environment Act 1987

NOTICE OF AMENDMENT TO A PLANNING SCHEME

The Shire of Kilmore has prepared amendment L36 to the Kilmore Planning Scheme—Local Section.

The amendment affects land described as Crown Allotments 59A, 60A, 60C and 60D, and Lot B of Lodged Plan No. 206027, Parish of Bylands and land bounded by Tootle Street to the south and Anderson Road to the north-east.

The amendment proposes to change the Planning Scheme by rezoning land currently zoned Rural A1 (General Farming) to Residential Development in order to allow a residential subdivision and housing development on the subject land.

The amendment can be inspected at Civic Centre, Shire of Kilmore, Sydney Street, Kilmore during normal office hours and at the offices of: Department of Planning and Urban Growth, 447 Collins Street, Melbourne.

Submissions about the amendment must be sent to Shire of Kilmore, P.O. Box 187, Kilmore 3764 by 27 July 1990.

Dated 27 June 1990

PETER ANDERSON
Chief Executive Officer

10459

1990 G 25 27 June 1990

SHIRE OF DIMBOOLA

Local Laws

Notice is hereby given that the Council of the Shire of Dimboola at a meeting held on 19 June 1990, did pursuant to Part 5 of the *Local Government Act 1990*, make Local Laws for the following purposes:

- 1/1990. To regulate the use of common seal.
- 2/1990. To regulate the proceedings for the election of Shire President.
- 3/1990. To regulate proceedings at meetings of Council and its committees and to revoke By-Law No. 56.

The above Local Laws are available for inspection at the Shire Office, Jeparit during office hours.

M. B. MOLONEY
Shire Secretary

10475

SHIRE OF FLINDERS

**Revocation and Appointment of Animals
Pound**

Notice is herewith given that the Council of the Shire of Flinders, in pursuance of the provisions of the *Pounds Act 1958*, has appointed as a Pound, the Pound complex situated at Boneo Road, Rosebud on the land described as "Plantation Reserve" on Lodged Plan 119852 with effect as at 1 June 1990 and that any previous appointments of a Pound be rescinded with effect 31 May 1990.

L. M. JONES
Chief Executive

10477

SHIRE OF McIVOR

Local Law No. 1

Notice is hereby given that the Council of the Shire of McIvor proposes to amend Local Law No. 1 which will be applicable to the whole of the municipal district of the Shire of McIvor.

The purpose and the general purport of the amendment to the Local Law is to:

Amend clause 13 (1) which deals with the order of business for the Council meeting to include item 3 being the Tabling of Outwards Correspondence.

A copy of the proposed amendment to the Local Law can be inspected or obtained from the Shire Office, 125 High Street, Heathcote, during office hours.

Any person affected by the proposed amendment to the Local Law may make written submissions relating to the proposed amendment under the provisions of section 223 of the *Local Government Act 1989* within fourteen (14) days of this notice.

Victoria Government Gazette

Submissions should be addressed to Shire Secretary, Shire of McIvor, 125 High Street, Heathcote 3523.

S. C. LOMAX
Shire Secretary

10527

SHIRE OF McIVOR

Local Law

Notice is hereby given that the Council of the Shire of McIvor proposes to make a Local Law which will be applicable to the Township zones of the municipal district of the Shire of McIvor.

The purpose and general purport of the Local Law is to:

Prohibit, regulate and control the keeping of domestic pets.

A copy of the proposed Local Law can be inspected or obtained from the Shire Office, 125 High Street, Heathcote, during office hours.

Any person affected by the proposed Local Law may make written submissions relating to the proposed Local Law under the provisions of section 223 of the *Local Government Act 1989* within fourteen (14) days of this notice.

Submissions should be addressed to Shire Secretary, Shire of McIvor, 125 High Street, Heathcote 3523.

S. C. LOMAX
Shire Secretary

10528

Planning and Environment Act 1987

**NOTICE OF AMENDMENT TO A
PLANNING SCHEME**

The Shire of Marong has prepared Amendment No. L23 to the Marong Planning Scheme.

The amendment affects land at:

- (i) CA 49D, No Section, Parish of Nerring, Marrong-Myers Flat Road, Myers Flat.
- (ii) Lot 3, L.P. 119702, Part CA 3, Section 5, Parish of Mandurang, Beilharz Lane, Ravenswood.

The amendment proposes to change the Planning Scheme by inserting a provision in the Rural zone to allow the subdivision of both parcels of land into two (2) lots.

The amendment can be inspected at the Shire of Marong Shire Offices, Marong 3515; Ministry for Planning and Environment, 477 Collins Street, Melbourne 3000; Loddon-Campaspe Regional Planning Authority, 261 Hargreaves Street, Bendigo 3550.

Submissions about the amendment must be sent to the Shire of Marong Shire Office, Marong 3515 by Friday, 3 August 1990.

Dated 15 June 1990

GRAEME ALFORD
Acting Director of Technical Services/
Shire Engineer

10425

Victoria Government Gazette

SHIRE OF NARRACAN

Local Law No. 1

Common Seal, Election of President and Meeting Procedures

Notice is hereby given that at a meeting of the Council of the Shire of Narracan held on 18 June 1990, the Council resolved to make a local law titled "Local Law No. 1—The Common Seal, Election of President and Meeting Procedures" pursuant to section 111 of the *Local Government Act 1989*.

The purpose of Local Law No. 1 is to regulate the use of the Common Seal, regulate the proceedings for the election of the President and Deputy President, regulate the proceedings at meetings of the Council and its Committees and to repeal By-Law No. 53 (Meetings Procedure By-Law) of the municipality.

A copy of Local Law No. 1 may be inspected at the Municipal Offices, Princes Highway, Trafalgar during office hours.

D. E. STEVENS

10413 Director Management/Shire Secretary

SHIRE OF NEWHAM AND WOODEND

Local Law No. 2

The Council of the Shire of Newham and Woodend advises that it proposes to make Local Law No. 2 for the purpose of regulating the appointment and functions of Advisory Committees, at its Council Meeting to be held on Tuesday, 24 July 1990.

Any person may obtain a copy of the proposed Local Law from the Council's Offices, 92 High Street, Woodend, during office hours.

Any person affected by the proposed Local Law may make a submission under section 223 of the *Local Government Act 1989*, within fourteen days of this notice and has a right to be heard by Council.

DAN DREW

10455 Shire Secretary

SHIRE OF RUTHERGLEN

Proposed Local Law No. 3

Notice is hereby given that the Council of the Shire of Rutherglen proposes to make a Local Law pursuant to the provisions of the *Local Government Act 1989* for the purpose of controlling and regulating the use of premises with a view to preventing objectionable noises at unreasonable times, suppressing nuisances, remedying and securing the abatement of such nuisances and regulating the keeping of animals, poultry, reptiles, birds and bees.

A copy of the proposed Local Law can be inspected or obtained from the Rutherglen Shire Offices, 153 High Street, Rutherglen, during office hours.

G 25 27 June 1990 1991

Any person affected by the proposed Local Law may make a written submission relating to the proposed Local law under section 223 of the *Local Government Act 1989* within 14 days of this notice. Submissions should be addressed to the Shire Secretary, Shire of Rutherglen, P.O. Box 81, Rutherglen. Objectors should clearly indicate if wishing to be heard by Council in person.

STEPHEN M. O'BREE

10461 Shire Secretary

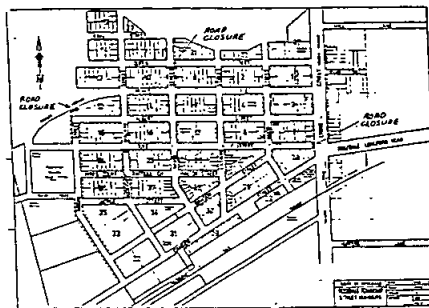
SHIRE OF ROSEDALE

Closure of Roads within the Township of Rosedale

Whereas pursuant to the provisions of the *Local Government Act 1958* and in accordance with Notices duly advertised for the closure to vehicular traffic of the following sections of streets in the Township of Rosedale.

Duke Street at Lyons Street
Wood Street at Queen Street
Moore Street at Princes Highway.

And now that objections having been received and considered by Council and a report from VicRoads having been received offering no objection, now therefore the Council of the Shire of Rosedale orders that the proposal to close the above streets be adopted in accordance with the following plan.



P. L. TATTERSON

10412 Shire Secretary

SHIRE OF SEYMOUR

Local Law No. 2 of 1990

Notice is given that the Council of the Shire of Seymour proposes to make local laws for the purposes of:

1. regulating open-air burning and the use of incinerators in residential and township areas;
2. providing for the method of obtaining permits under local laws; and
3. providing for the issue of infringement notices under local laws.

1992 G 25 27 June 1990

A copy of the proposed local laws can be obtained from the Municipal Offices, Elizabeth Street, Seymour, during office hours.

Any person affected by the proposed local laws may make a submission in accordance with section 223 of the *Local Government Act 1989* within 14 days of the publication of this notice.

Written submissions should be lodged at the Municipal Offices, P.O. Box 117, Seymour 3660.

R. E. VERNON

10414 Shire Secretary

SHIRE OF SOUTH GIPPSLAND

Street Naming

Notice is hereby given that the Council of the Shire of South Gippsland pursuant to section 535 (4) of the *Local Government Act* at a meeting held on 14 June 1990 resolved:

That the unnamed Government Road situate off the Walkerville/Fish Creek Road, Part of Crown Allotment 14, Parish of Waratah North be named Thomson Road.

H. R. LOMAX

10533 Shire Secretary

Planning and Environment Act 1987

NOTICE OF AMENDMENT TO A PLANNING SCHEME

The Shire of Talbot and Clunes has prepared Amendment No. L7 to the Talbot and Clunes Planning Scheme.

The site specific amendment affects Lot 1, Plan of Subdivision No. 92332 in the Parish of Amherst being in the vicinity of the intersection of Ballarat-Maryborough Road and Talbot-Eddington Road.

The amendment will allow for a Plant Nursery.

The amendment can be inspected at:

- (i) Shire of Talbot and Clunes, Shire Office, Talbot 3371.
- (ii) Ministry for Planning and Urban Growth, Cnr. Mair and Doveton Streets, Ballarat 3350.
- (iii) Ministry for Planning and Urban Growth, 477 Collins Street, Melbourne 3000.

Submissions are to be sent to the Shire of Talbot and Clunes, Shire Offices, Talbot 3371 by 25 July 1990.

Dated 27 June 1990

I. J. MASON

10424 Shire Engineer

SHIRE OF WANGARATTA

Local Law No. 2

Notice is hereby given that the Shire of Wangaratta proposes at a meeting to be held on

Victoria Government Gazette

18 July 1990 to make Local Law No. 2 pursuant to the *Local Government Act 1990*.

The purpose of the proposed Local Law No. 2 is to prevent nuisances or any condition liable to be dangerous to health or detrimental to the environment arising from the installation or desludging of septic tank systems.

A copy of the proposed Local Law can be obtained from the Shire Offices, 23 Ely Street, Wangaratta during office hours.

Any person affected by the proposed Local Law may make a submission relating to the proposed Local Law under section 223 of the *Local Government Act 1989*. Any submission must be in writing and delivered to the undersigned within fourteen (14) days of this advertisement.

D. R. SHARP

10460 Shire Secretary

SHIRE OF WANGARATTA

Local Law No. 1

Notice is hereby given that the Shire of Wangaratta proposes at a meeting to be held on 18 July 1990 to make Local Law No. 1 pursuant to the *Local Government Act 1990*.

The purpose of the proposed Local Law No. 1 is to regulate—

- (a) the use of the Common Seal;
- (b) the proceedings for the election of the President and Deputy President;
- (c) proceedings at meetings of the Council and its Committees;
- (d) to repeal By-Law No. 85 (Meetings Procedure By-Law) of the municipality.

A copy of the proposed Local Law can be obtained from the Shire Offices, 23 Ely Street, Wangaratta during office hours.

Any person affected by the proposed Local Law may make a submission relating to the proposed Local Law under section 223 of the *Local Government Act 1989*. Any submission must be in writing and delivered to the undersigned within fourteen (14) days of this advertisement.

D. R. SHARP

10517 Shire Secretary

BALLARAT WATER BOARD

General Notice

The abovementioned Water Board having made provision for carrying off the sewage from each and every property which or any part of which is within the Sewerage Areas hereinafter described doth hereby declare that on and after 1 August 1990 each and every property which or any part of which is within the said Sewerage Areas shall be deemed to be a seweraged property within the meaning of the *Sewerage Districts Act 1958*.

SHIRE OF BUNGAREE

Sewerage Area No. 554

The boundaries of all those pieces of land comprising Lots 8-9 inclusive on L.P. 91436 such allotments having an abuttal to Doodts Road Lot 10 on L.P. 91436 such allotment having an abuttal to Doodts Road and Scenic Crescent Lot 42 on L.P. 110371 such allotments having an abuttal to Doodts Road Lot 2 on L.P. 98259 such allotment having an abuttal to Doodts Road Lot 1 on L.P. 98259 such allotment having an abuttal to Doodts Road and Scenic Crescent Lots 3-6 inclusive on L.P. 98259 such allotments having an abuttal to Scenic Crescent Lot 37 on L.P. 96532 such allotment having an abuttal to Scenic Crescent and those sections of Doodts Road and Scenic Crescent which abut the above allotments.

Sewerage Area No. 555

The boundaries of all those pieces of land comprising Lots 2-7 inclusive on L.P. 81537 such allotments having an abuttal to Norman Street Lot 1 on L.P. 81537 such allotment having an abuttal to Moola Street and Norman Street Lots 18-19 inclusive on L.P. 81537 such allotments having an abuttal to Norman Street Lots 21-23 inclusive on L.P. 83233 such allotments having an abuttal to Norman Street and that section of Norman Street and Moola Street which abuts the above allotments and that section of Norman Street which abuts S.A. 456.

SHIRE OF GRENVILLE

Sewerage Area No. 556

The boundaries of all those pieces of land comprising Lots 5-9 inclusive on L.P. 212580M such allotments having an abuttal to Wiltshire Lane Lot 10 and Lot 11 on L.P. 212580M such allotments having an abuttal to Wiltshire Lane and a road and that section of a road which abuts the said Lot 10 and Lot 11.

Sewerage Area No. 558

The boundaries of all those pieces of land comprising Lots 125-128 inclusive, Lots 138-140 inclusive and Lots 156-162 inclusive on L.P. 211094C such allotments having an abuttal to Shastra Drive Lots 123 and 155 on L.P. 211094C such allotments having an abuttal to Greenhalghs Road Lots 124 and 154 on L.P. 211094C such allotments having an abuttal to Greenhalghs Road and Shastra Drive Lots 130-136 inclusive on L.P. 211094C such allotments having an abuttal to Tracey Court Lots 129 and 137 on L.P. 211094C such allotments having an abuttal to Tracey Court and Shastra Drive Lots 170-173 inclusive and Lots 192-195 inclusive on L.P. 216346Y such allotments having an abuttal to Wiltshire Lane Lots 169 and 198 on L.P. 216346Y such allotments having an abuttal to Wiltshire Lane and Shastra Drive Lots 163-168

inclusive and Lots 141-144 inclusive on L.P. 216346Y such allotments having an abuttal to Shastra Drive Lots 145 and 198 on L.P. 216346Y such allotments having an abuttal to Shastra Drive and a road and that section of Shastra Drive and Tracey Court and a road which abut the above allotments.

SHIRE OF BUNINYONG

Sewerage Area No. 557

Commencing at a point on the north building line of a Government road being also a point on the boundary of S.A. 331 and a point on the south building line of Lot 11 C.S. 1728U thence westerly along the said north building line of a Government road continuing across Dianne Court to the south east corner of Lot 1 C.S. 1728U continuing to the south west corner of the said Lot 1 thence generally northerly along the west boundaries of Lots 1-5 inclusive C.S. 1728U to the north west corner of the said Lot 5 being also a point on the boundary of S.A. 485 thence easterly, south easterly, easterly, northerly, north easterly, southerly and easterly along the boundary of the said S.A. 485 to a point on the boundary of part C.A. 8A section 14 approximately 77 metres west of the west building line of Geelong Road continuing easterly along the boundary of the said part C.A. 8A to a point on the boundary of S.A. 331 thence southerly, westerly and south westerly along the boundary of the said S.A. 331 to the point of commencement.

CITY OF BALLAARAT

Sewerage Area No. 559

Commencing at a point on the north west building line of Tannery Lane being also the south west corner of C.A. 14 section 117 Parish of Ballarat Township of Ballarat East thence north easterly and south easterly along the boundary of the said C.A. 14 to the south west corner of C.A. 13A section 117 continuing north easterly and south easterly along the boundary of the said C.A. 13A to and across Humffray Street to a point on the south east building line of the said Humffray Street thence south westerly along the said building line to the north east corner of Barkly and Humffray Street being also a point on the boundary of S.A. 134 continuing south westerly along the boundary of the said S.A. 134 to a point on the boundary of S.A. 272 and S.A. 345 thence south westerly along the boundary of the said S.A. 345 being also the south west building line of Prest Street to the north west corner of C.A. 15A section 117 thence by a line across Prest Street to the south west corner of C.A. 16A section 117 thence generally north westerly south easterly north easterly and south easterly along the boundary of the said C.A. 16A

1994 G 25 27 June 1990

to the south west corner of part C.A. 15A section 117 thence northerly along the boundary of the said part C.A. 15 to and across Tannery Lane to a point on the north west building line of the said Tannery Lane thence north westerly along the said building line to the point of commencement.

Sewerage Area No. 560

The boundaries of all those pieces of land comprising Lots 1-7 inclusive on L.P. 210789U such allotments having an abuttal to Gold Court Lot 8 on L.P. 210789U such allotment having an abuttal to Stawell Street Lot 1, C.A. 14 and C.A. 15 of Section I such allotments having an abuttal to Stawell Street and that section of Gold Court and Stawell Street which abut the above allotments.

Sewerage Area No. 561

Commencing at the north east corner of Lot 3 L.P. 201449 being also a point on the west building line of Ryan Street thence northerly along the said west building line of Ryan Street to a point on the boundary of S.A. 387 thence south easterly and north easterly along the boundary of the said S.A. 387 to a point on the north boundary of Lot 7 L.P. 149638G thence easterly along the said north boundary to the north west corner of Lot 10 L.P. 217750L continuing easterly to the north east corner of the said Lot 10 thence by a line across a road to the north west corner of Lot 22 L.P. 217750L thence south easterly along the north east boundaries of Lots 22-24 inclusive L.P. 217750L to the north west corner of Lot 25 L.P. 217750L thence easterly and southerly along the boundary of the said Lot 25 to the north west corner of Lot 26 L.P. 217750L thence easterly along the northern boundaries of Lots 26-27 inclusive L.P. 217750L to a point on the west building line of Jones Street thence southerly along the said west building line to the north west corner of Jones and Finlay Streets thence south easterly across the said Finlay Street to the north east corner of Lot 16 Section 210 being also a point on the south east building line of the said Finlay Street thence south westerly north westerly and north easterly along the boundary of the said Lot 16 to the north west corner of the said Lot 16 being also a point on the south east building line of the said Finlay Street thence northerly by a line across the said Finlay Street to the south west corner of Lot 7 L.P. 207747F being also a point on the north east building line of Finlay Street thence north westerly along the said north east building line to the north east corner of Ryan and Finlay Streets continuing across Ryan Street continuing along the north east building line of Finlay Street to the south west corner of Lot 1 L.P. 201449 thence north easterly along the south west boundary of the said Lot 1 to the south west

Victoria Government Gazette

corner of Lot 3 L.P. 201449 continuing north easterly and easterly along the boundaries of the said Lot 3 to the point of commencement.

SHIRE OF BALLARAT

Sewerage Area No. 562

The boundaries of all those pieces of land comprising Lots 80-84 inclusive on L.P. 219375A such allotments having an abuttal to Cuthberts Road Lot 85 on L.P. 219375A such allotment having an abuttal to Cuthberts Road and Robertson Drive Lots 72-78 inclusive on L.P. 219375A such allotments having an abuttal to Arrandale Avenue Lot 79 on L.P. 219375A such allotment having an abuttal to Arrandale Avenue and Robertson Drive Lots 63-67 inclusive L.P. 219375A such allotments having an abuttal to Regent Court Lots 59-62 inclusive on L.P. 219375A such allotments having an abuttal to Iluka Court Lots 50-57 on L.P. 219375A such allotments having an abuttal to Elaine Avenue Lot 58 on L.P. 219375A such allotment having an abuttal to Iluka Court and Elaine Avenue and those sections of Cuthberts Road, Robertson Drive, Arrandale Avenue, Regent Court, Iluka Court and Elaine Avenue which abut the above allotments Lot 68 on L.P. 219375A such allotment having an abuttal to Arrandale Avenue, S.A. 546 and Regent Court and that section of Regent Court which abuts the said Lot 68, Lots 69-71 inclusive on L.P. 219375A such allotments having an abuttal to Arrandale Avenue and S.A. 546.

By order of the said Water Board

M. E. J. FOO, Chairman

10524

P. A. POLLARD, Secretary

DANDENONG-SPRINGVALE WATER BOARD

General Notice

The abovementioned Water Board having made provision for carrying off the sewage from each and every property which, or any part of which, is within the sewerage areas hereinafter described, doth hereby declare that on and after 1 July 1990 each and every property which, or any part of which, is within the said sewerage areas should be deemed to be a sewered property within the meaning of the *Sewerage Districts Act 1958*.

Sewerage Area No. 1094—Keysborough

Commencing at a point being the intersection of the eastern side of Chandler Road and the south-eastern side of Cheltenham Road; thence north-easterly along the south-eastern side of Cheltenham Road a distance of 103.64 metres; thence southerly by a line bearing 177 degrees 46½ minutes to the northern side of Kirkham Road; thence westerly along the northern side of

Kirkham Road to its intersection with the eastern side of Chandler Road; thence northerly along the eastern side of Chandler Road to the point of commencement.

Sewerage Area No. 1095—Hallam South

All that piece of land being Lot 2 on Lodged Plan of Subdivision No. 81634, such lot having frontage to the northern side of O'Grady Road.

Sewerage Area No. 1096—Keysborough

Commencing at a point on the eastern side of Stanley Road, such point being the north-western angle of Lot 1 on Lodged Plan of Subdivision No. 149747; thence northerly along the eastern side of Stanley Road to its intersection with the southern side of Cheltenham Road; thence easterly along the southern side of Cheltenham Road a distance of approximately 85 metres; thence southerly by a line parallel to Stanley Road to the northern boundary of Lot 104 on Lodged Plan of Subdivision No. 149749; thence westerly along part of the said northern boundary of the said Lot 104 and along the northern boundaries of Lots 103 and 102 on Lodged Plan of Subdivision No. 149749 and along the northern boundary of the said Lot 1 to the point of commencement.

Sewerage Area No. 1097—Endeavour Hills

All those pieces of land being Lots 4022 to 4072 inclusive and Reserves Nos. 1 and 2 for Municipal Purposes on Lodged Plan of Subdivision No. 218830.

Streets or parts thereof included in this area are George Bass Avenue, Reynolds Court, Briscoe Court and Charlton Court.

Sewerage Area No. 1098—Endeavour Hills

All those pieces of land being Lots 213 to 231 inclusive on Lodged Plan of Subdivision No. 216119; Lots 236 to 246 inclusive and 257 to 290 inclusive and the Reserve for Drainage and Municipal Purposes on Lodged Plan of Subdivision No. 219547 and Lots 247 to 256 inclusive on Lodged Plan of Subdivision No. 219548.

Streets or parts thereof included in this area are Bryson Court, John Hunter Drive, Preston Avenue, David Collins Drive, Roberts Court, Lemont Street and Temby Close.

Sewerage Area No. 1099—Narre Warren North

All those pieces of land being Lots 1 to 16 inclusive Caithwill Court on Lodged Plan of Subdivision No. 216430L.

Sewerage Area No. 1100—Endeavour Hills

All those pieces of land being Lots 1 to 15 inclusive and 24 to 50 inclusive and 55 to 62 inclusive and the Reserve for Municipal Purposes No. 1 on Lodged Plan of Subdivision No. 2 7695 001 00 SS-10 lodged at the office of the City of Berwick.

Streets or parts thereof included in this area are Maryrose Crescent, Rola Close and Gregory Close.

Sewerage Area No. 1101—Narre Warren North

All those pieces of land being Lots 1 to 17 Waterford Close and Reserve No. 2 for Drainage and Municipal Purposes on Lodged Plan of Subdivision No. 218623.

Sewerage Area No. 1102—Dandenong

All those pieces of land being Lots 1 and 2 on Lodged Plan of Subdivision No. 124329, such lots having frontages to Round Tower Road.

Sewerage Area No. 1103—Noble Park

All that piece of land being Lot 15 Yarraman Road on Lodged Plan of Subdivision No. 84826.

Sewerage Area No. 1104—Narre Warren North

All those pieces of land on the northern side of Belgrave-Hallam Road being Lots 1, 2 and 3 on Lodged Plan of Subdivision No. 3 0780 231 00 SS-01 lodged at the office of the City of Berwick.

Sewerage Area No. 1105—Hallam

All those pieces of land being Lots 6, 7 and 8 on Lodged Plan of Subdivision No. 30324.

Parts of streets included in this area are Frawley Road and Belgrave-Hallam Road.

Sewerage Area No. 1106—Hallam

All those pieces of land on the western side of Belgrave-Hallam Road being Lot 1 on Lodged Plan of Subdivision No. 85013 and Lots 1, 2 and 3 on Lodged Plan of Subdivision No. 206456.

Sewerage Area No. 1107—Narre Warren North

All those pieces of land in Fontaine Terrace being Lots 1, 2 and 35 to 41 inclusive on Lodged Plan of Subdivision No. 209525, such lots having frontages to Fontaine Terrace.

Sewerage Area No. 1108—Narre Warren North

All that piece of land being Lot 34 Carolyn Close on Lodged Plan of Subdivision No. 206751.

Sewerage Area No. 1109—Narre Warren North

All that piece of land being Lot 29 Hallam North Road on Lodged Plan of Subdivision No. 144744.

Sewerage Area No. 1110—Hallam

Commencing at a point being on the northern side of Old Gunns Court, such point being the south-western angle of Lot 3 on Lodged Plan of Subdivision No. 207474; thence northerly along the western boundary of the said Lot 3 and the northern prolongation thereof to the centreline of Eumemmerring Creek; thence generally north-easterly along the centreline of Eumemmerring Creek to the eastern boundary of Lot 1 on the said Lodged Plan; thence southerly along portion of the eastern boundary of the said Lot 1 to the northern side of Old Gunns Court; thence

1996 G 25 27 June 1990

westerly along the northern side of Old Gunns Court to the south-eastern angle of Lot 2 on the said Lodged Plan; thence northerly along the eastern boundary of the said Lot 2 to its northern angle; thence south-westerly along the north-western boundary of the said Lot 2 to its north-western angle; thence southerly along the western boundary of the said Lot 2 to the northern side of Old Gunns Court; thence westerly along the northern side of Old Gunns Court to the point of commencement.

Sewerage Area No. 1111—Endeavour Hills

All those pieces of land being Lots 270, 271 and 272 Glencagles Drive on Lodged Plan of Subdivision No. 214062.

Sewerage Area No. 1112—Dandenong

Commencing at a point on the eastern side of Hammond Road, such point being the north-western angle of Lot 1 on Lodged Plan of Subdivision No. 110077; thence northerly along the eastern side of Hammond Road to the north-western angle of Crown Allotment 12, Section 24, Parish of Eumemmerring; thence easterly along the northern boundary of the said Crown Allotment 12 to its north-eastern angle; thence southerly along portion of the eastern boundary of the said Crown Allotment 12 to the north-eastern angle of Lot 7 on the said Lodged Plan; thence westerly along the northern boundaries of the said Lot 7 and the said Lot 1 to the point of commencement.

Unless otherwise mentioned, the Lodged Plans of Subdivision hereinbefore referred to shall be taken as those lodged at the Land Titles Office, Melbourne.

By Order of Dandenong-Springvale Water Board.

M. G. JARVIS, Chairperson
10523 P. M. MACE, Secretary

SWAN HILL WATER BOARD

Notice to owners of tenements in the streets and the private streets, lanes, courts and alleys opening thereto.

The main pipe in the said streets being laid down the owners of all tenements situated as under are hereby required on or before 1 July 1990, to cause a proper pipe and stopcock to be laid so as to supply water within such tenement from the main pipe.

Lake Boga Urban District

Area No. 1—Lakeside Drive

Area No. 2—Marraboer Street

Area No. 3—Cumnock Road.

G. J. MENNIE
10507 Secretary

Victoria Government Gazette

SWAN HILL WATER BOARD

General Notice

Declaration of Sewered Areas in Swan Hill

The Swan Hill Water Board having made provision for carrying off the sewage from each and every property which or any part of which is within the sewerage area hereinafter described doth hereby declare that on and after 1 July 1990, each and every property which or any part of which is within the said sewerage area shall be declared to be a sewered property within the meaning of the *Sewerage Districts Act 1958*.

The sewerage areas hereinafter referred to are:

Sewerage Area 64A—Karinie Street

Lots 1, 2, 3, 4, 5, Pt CA 4 and 40, Section B City of Swan Hill Industrial land.

Lot 5, Lot 6, Lodge Plan 135196 PTCA4SEC B CP 159954 PTCA4SEC B.

Lot 2, Lodge Plan 133000 PTCA4SEC B.

Lot 2, 3, 4, Lodge Plan 133049 PTCA4SEC B.

By Order of the Swan Hill Water Board.

D. J. WILKINS, Chairman
10508 G. J. MENNIE, Secretary

Section 3A Victorian Conservation Trust Act NOTICE OF COVENANT

Alexander and Lucie Stirling propose to enter into a Covenant with the Victorian Conservation Trust of 250 Victoria Parade, East Melbourne with regard to approximately 6 ha of land adjoining Roses Gap Road, Wartook being part of Crown Allotment 67, Parish of Wartook, Shire of Wimmera for the purpose of:

Protecting the native trees, wildlife and other special features by regulating:

- (a) The introduction of flora and fauna not indigenous to the area;
- (b) The grazing of stock;
- (c) The erection of buildings and subdivision;
- (d) Other potential developments and changes on the land in order to ensure its conservation.

Submissions with respect to the proposed Covenant may be made within one month of the publication of this notice in the *Government Gazette* to the Minister for Conservation and Environment, (attention Mr N. Wale, Manager Environmental Planning) P.O. Box 41, East Melbourne, 3002. Enquiries may be directed to the Victorian Conservation Trust, Telephone (03) 412 4661.

10509

**NOTICE OF INTENTION TO MAKE
SEWERAGE RATES AND DEVELOPMENT
RATES**

Notice is hereby given that the Mornington Peninsula and District Water Board intends, at a meeting of the Board to be held on Friday, 13 July 1990, in accordance with the provisions of the *Sewerage Districts Act 1958*, to make and levy for the year commencing 1 July 1990 and ending on 30 June 1991, the following rates:

(a) Sewerage Rates

All Districts—

Rate in \$NAV	\$5.39
Minimum Rate—Buildings	\$140.00
Minimum Rate—Vacant Land	\$140.00

(b) Sewerage Development Rate

All Districts—

Rate in \$ Site Value	\$0.18
Minimum Rate	\$93.00

(c) Sewerage—Differential Development Rate

All Districts—

Rate in \$ Site Value	0.0001c
-----------------------	---------

The estimate, prepared in accordance with the provisions of the *Sewerage Districts Act*, is available for inspection at any of the Board's offices as at Monday, 2 July 1990 for a period of two weeks.

J. K. BUCHANAN, Chairperson

10434 C. J. CALVERT, Secretary

SHEPPARTON WATER BOARD

General Notice

The Shepparton Water Board, having made provision for carrying away sewage from each and every property or any part which is within the Sewered Areas hereinafter described hereby declares that on and after 20 June 1990, each and every property shall be deemed to be a sewerage property within the meaning of the *Sewerage Districts Act 1958*.

The Sewered Areas referred to above are defined as follows:

Sewered Area No. 110—L.P. 216032, Lots 24–57, Botany Crescent, Endeavour Court and Protea Court, Shepparton.

Sewered Area No. 111—L.P. 217988, Lots 19–31 and 95–101, Sun Valley Drive and Sunset Court, Shepparton.

Sewered Area No. 112—L.P. 214604, Lots 106–122, Orchard Circuit, Shepparton.

Sewered Area No. 113—L.P. 218494, Lots 11–23 and 60–68, Callister Street and Brooks Avenue, Shepparton.

Sewered Area No. 114—L.P. 215856, Lots 1–5, Poplar Avenue, Shepparton.

Sewered Area No. 115—L.P. 215856, Lots 146–158, Deakin Court, Delisle Avenue and Parkside Drive, Shepparton.

Sewered Area No. 116—L.P. 218032, Lots 159–172, Menzies Circuit and Parkside Drive, Shepparton.

Sewered Area No. 117—L.P. 219897, Lots 1–21, Ross Allen Drive, McCorkell Court and Tobias Court, Shepparton.

L. J. GLEESON

10415 General Manager

STAWELL WATER BOARD

Stawell Urban District

Notice to the owners of tenements in the undermentioned allotments.

The main pipe to the said allotments being laid down, the owners of all tenements, situated as under are hereby required on or before 1 July 1990 to cause a proper pipe and stop cock to be laid so as to supply water within such tenements from the main pipe.

Lots 2, 4, 5, 6, 7, 8, 9, 10, 11, 12, 13, 14, 15, 16, 22 and 23, LP 115317. Lots 2, 4, 5, 6, 8, 9, 10, 13, 14, 16, 20, 21, 22, 23, 24, LP 98716. Crown Allotments 6F, 56B, Y6, Sec. 1 and Parts Crown Allotments 3, 11, 12, 58, 59, Sec. 1. Lots 1 and 2 LP 114776, Lot 2 LP 74719, Lot 1 LP 158943G, Lot 1 LP 138826, Lot 19 20 Wildflower Drive. C.A. 6C, Sec. 2, C.A. Pt. 1, Sec. Y6, C.A. 6A, 18D, Y8 and Pt. Y6, Y, Y1, Y7. Lots 1–11, LP 211248, Lots 33, 34 and 35 LP 216801, Lot 2 LP 83159, Lot 2 LP 125999, Lot 1 LP 120332. All Parish of Jallukar.

S. M. CROSS

10433 Acting Secretary

MACALISTER WATER BOARD

General Notice

**Declaration of Sewered Area No. 2 Stratford
Sewerage District**

The Macalister Water Board having made provision for carrying off sewage from each and every property which or any part of which is within the sewerage area hereinafter described doth hereby declare that on and after 1 July 1990, each and every property which or any part of which is within the said sewerage area shall be deemed to be a sewerage property within the meaning of the *Sewerage Districts Act 1958*.

The boundary of the sewerage area hereinafter referred to is Sewered Area No. 2 and is delineated on plan signed and sealed by the Board and available for inspection at the Board's Office, 44 Johnson Street, Maffra.

By Order of the Macalister Water Board

W. J. JACKSON, Chairman

10446 G. I. KEITH, Secretary

1998 G 25 27 June 1990

Section 3A Victorian Conservation Trust Act
NOTICE OF COVENANT

The owner of approximately 19 ha of land at Denver being Allotments 15F and 15J of Section 4, Parish of Burke, Shire of Daylesford and Glenlyon proposes to enter into a Covenant with the Victorian Conservation Trust of 250 Victoria Parade, East Melbourne for the purpose of:

Protecting the native trees, wildlife and other special features by regulating:

- (a) The introduction of flora and fauna not indigenous to the area;
- (b) The grazing of stock;
- (c) The erection of buildings and subdivision;
- (d) Other potential developments and changes on the land in order to ensure its conservation.

Submissions with respect to the proposed Covenant may be made within one month of the publication of this notice in the *Government Gazette* to the Minister for Conservation and Environment (attention Mr Neville Wale, Manager Environmental Planning), P.O. Box 41, East Melbourne, 3002. Enquiries may be directed to the Victorian Conservation Trust, Telephone (03) 412 4661.

10447

*Upper Yarra Valley and Dandenong Ranges
Authority Act 1976*

UPPER YARRA VALEY AND
DANDENONG RANGES REGIONAL
STRATEGY PLAN
Amendment No. 39

*Notice of the preparation of an Amendment to
the Regional Strategy Plan*

The Upper Yarra Valley and Dandenong Ranges Authority has prepared an amendment, Amendment No. 39 to the above-mentioned Regional Strategy Plan to allow for the construction of a new grandstand at the Yarra Glen Racecourse, Yarra Glen, on "land liable to flooding" (up to 1.3 metres below the specified 1 per cent flood level).

A copy of the amendment may be inspected from 27 June 1990, free of charge, at the following offices: Upper Yarra Valley and Dandenong Ranges Authority, Dataplex House, 7-9 John Street, Lilydale; at the offices of the Shire of Lillydale, the Shire of Sherbrooke, the Shire of Healesville and the Shire of Upper Yarra; Department of Planning and Urban Growth, 477 Collins Street, Melbourne; Department of Planning and Urban Growth, Eastern and Upper Yarra Regional Office, Suite 4, 38 Prospect Street, Box Hill.

Representations about the amendment must be made in writing, addressed to the Director,

Victoria Government Gazette

Upper Yarra Valley and Dandenong Ranges Authority, P.O. Box 104, Lilydale, 3140, to reach the Authority by 27 July 1990. Persons or groups making representations should indicate whether they wish to be heard in support of those representations.

Enquiries about the amendment may be made to the Authority's Senior Planner, Mr Gojko Raseta, on Telephone No. 735 3888 during normal office hours.

Dated 27 June 1990

GEORGE WRIGHT
Director

10454

BALLARAT WATER BOARD

Pursuant to section 119 (2) of the *Sewerage Districts Act 1958* (No. 6368), notice is hereby given of the intention to construct a sewer for property situated in the vicinity of the following streets:

CITY OF BALLARAT

Adair Street

Hickman Street

more particularly, as shown on plans which are open for inspection at the Board's office between the hours of 8.45 a.m. and 4.30 p.m., Monday to Friday, inclusive.

P. A. POLLARD
Secretary

10463

GEELONG AND DISTRICT WATER
BOARD

Pursuant to section 60 of the *Geelong Waterworks and Sewerage Act 1958* (No. 6263) the Board has prepared plans to indicate the particulars of sewers and underground works, the construction of which the Board intends to begin at a date not less than one month after publication of the notices, in or adjacent to the following locality within the Drainage Area.

Batman Street, Stevens Street, Fenwick Street, Portarlington, Shire of Bellarine.

Notice is hereby given that the plans indicated are open for public inspection at the Board's Offices, 61-67 Ryrie Street, Geelong between the hours of 8.10 a.m. and 5.00 p.m. from Monday to Friday (public holidays excepted) by the owners or occupiers of land or premises within the Drainage Area.

R. A. JORDAN
Secretary

10462

Kenneth Keith Anderson of 347 Lawrence Street, Wodonga hereby gives notice that he retired from the business known as Victorian Country Coatings of 2/2 Kendall Street, Wodonga which was conducted in partnership with Ronald Raymond Anderson of 46 Highland

Road, Wodonga on 22 August 1986 and will not be responsible for debts incurred by the business after that date. 10420

NOTICE OF DISSOLUTION

Take notice that as from 21 April 1990 the partnership carried on by Eric Ian Thompson, Diane Cheryl Thompson and Francis Jaques Thompson at the Town and Country Hotel, 38 Emily Street, Seymour has been dissolved and the business is now being carried on by Eric Ian Thompson.

FRANK DENNIS & ASSOCIATES, solicitors,
123 Church Street, Hawthorn 10423

Partnership Act 1958

DISSOLUTION NOTICE

Notice is hereby given that the partnership of Vincent Vella of 14 Chorley Place, St Albans, Victoria and Sylvia Vella of 40 Compton Parade, North Sunshine, Victoria who carried on the business known as "True Blue Motors" at 30 Slater Parade, East Keilor, has been dissolved as and from 1 June 1990. Vincent Vella will continue to carry on the said business.

TELFER AND GRAHAM, solicitors,
Sunshine 10478

Take notice that Margaret Ann Jackson retired as a partner of Nelson Parkhill BDO, chartered accountants, 500 Collins Street, Melbourne on 31 January 1990. 10502

THE PARTNERSHIP ACT 1958

Notice is hereby given that the partnership hereto before subsisting between Munslow Pty. Ltd., Joan Margaret Collins and Leslie Norman Collins, carrying on business as retail grocers at 111-113 Victoria Road, Northcote, in the State of Victoria under the style or firm of "Riteway Supermarket" was dissolved on 23 June 1989.

Dated 14 June 1990

BARRETT, WALKER & CO., lawyers and accountants, telephone (03) 428 1033 10518

NOTICE OF DISSOLUTION OF PARTNERSHIP

Notice is hereby given that the partnership heretofore subsisting between the undersigned David Chaim Shuster of 28 Keeron Street, Elsternwick, Miriam Moshe of 9 Younger Avenue, South Caulfield and Amnon Moshe of 4/19 Field Street, South Caulfield, carrying on business as "Majestic Products" of 457 Neerim Road, Murrumbidgee, has been dissolved by mutual consent as from 15 June 1990. All debts due and owing by the said late firm will be received and paid by Amnon Moshe who will continue to carry on the business at the same place.

Dated 15 June 1990

10520

NOTICE OF WINDING UP ORDER

Nardis Investments Pty Limited

On 18 June 1990 the Supreme Court of New South Wales made an Order that the Company be wound up and appointed me to be Liquidator.

A. G. SHERLOCK
Official Liquidator

C/o Messrs Coopers & Lybrand, 580 George Street, Sydney, NSW 2000 10479

NOTICE OF WINDING UP ORDER

X.K.A. Pty Limited

On 18 June 1990 the Supreme Court of New South Wales made an Order that the Company be wound up and appointed me to be Liquidator.

A. G. SHERLOCK
Official Liquidator

C/o Messrs Coopers & Lybrand, 580 George Street, Sydney, NSW 2000 10480

NOTICE OF WINDING UP ORDER

Parkston Limited

On 18 June 1990 the Supreme Court of New South Wales made an Order that the Company be wound up and appointed me to be Liquidator.

A. G. SHERLOCK
Official Liquidator

C/o Messrs Coopers & Lybrand, 580 George Street, Sydney, NSW 2000 10481

NOTICE OF WINDING UP ORDER

The Mumal Store Pty Limited

On 18 June 1990 the Supreme Court of New South Wales made an Order that the Company be wound up and appointed me to be Liquidator.

A. G. SHERLOCK
Official Liquidator

C/o Messrs Coopers & Lybrand, 580 George Street, Sydney, NSW 2000 10482

NOTICE OF WINDING UP ORDER

64 Gaffney Street Pty Limited

On 18 June 1990 the Supreme Court of New South Wales made an Order that the Company be wound up and appointed me to be Liquidator.

A. G. SHERLOCK
Official Liquidator

C/o Messrs Coopers & Lybrand, 580 George Street, Sydney, NSW 2000 10483

Companies (Victoria) Code

EGANOLA PTY LTD (In Liquidation)

Trustee of the Maccol Unit Trust formerly trading as Nu-Steel Engineering Geelong
Notice of Winding up and Appointment of Liquidator

Notice is hereby given that at meetings of Members and Creditors held on 15 June 1990, it

2000 G 25 27 June 1990

was agreed by Special Resolution that the company be wound up voluntarily as a Creditors Voluntary Winding Up and that Russell Graeme Peake, Chartered Accountant and Registered Liquidator of Jenkins Peake & Co, 1st Floor, Lexen Building, 200 Malop Street, Geelong, 3220 be appointed as Liquidator for the purpose of the winding up.

Notice is also given that after twenty-one days from this date, I shall proceed to distribute the assets. All creditors having any claims against the company should furnish particulars of same, otherwise I shall proceed to distribute the assets without regard to their claim.

Any information in regard to the Statement of Affairs or the liquidation generally, may be obtained by contacting Mr Philip McGibbon at the Liquidator's office.

Dated at Geelong 18 June 1990

RUSSELL G. PEAKE
Liquidator

10476

I Peter Gimson, 61 Reichelt Avenue, Montmorency am no longer responsible for any debts incurred by Whitmont Builders Pty Ltd as of 15 June 1990.

10515

NOTICE OF WINDING UP ORDER

Roxbury Finance Pty Limited

On 18 June 1990 the Supreme Court of New South Wales made an Order that the Company be wound up and appointed me to be Liquidator.

A. G. SHERLOCK
Official Liquidator

C/o Messrs Coopers & Lybrand, 580 George Street, Sydney, NSW 2000

10485

NOTICE OF WINDING UP ORDER

Pochette Holdings Pty Limited

On 18 June 1990 the Supreme Court of New South Wales made an Order that the Company be wound up and appointed me to be Liquidator.

A. G. SHERLOCK
Official Liquidator

C/o Messrs Coopers & Lybrand, 580 George Street, Sydney, NSW 2000

10486

NOTICE OF WINDING UP ORDER

Roxbury Holdings Pty Limited

On 18 June 1990 the Supreme Court of New South Wales made an Order that the Company be wound up and appointed me to be Liquidator.

A. G. SHERLOCK
Official Liquidator

C/o Messrs Coopers & Lybrand, 580 George Street, Sydney, NSW 2000

10484

Victoria Government Gazette

NOTICE OF WINDING UP ORDER

Zora Fashions (International) Pty Limited

On 18 June 1990 the Supreme Court of New South Wales made an Order that the Company be wound up and appointed me to be Liquidator.

A. G. SHERLOCK
Official Liquidator

C/o Messrs Coopers & Lybrand, 580 George Street, Sydney, NSW 2000

10487

GATESHEAD PTY. LIMITED

(in Voluntary Liquidation)

Special Resolution to Wind Up

At an Extraordinary General Meeting of the abovenamed Company duly convened and held at 4A Central Park Road, East Malvern on 20 June 1990 the following Resolution was passed as a Special Resolution:

That the Company be wound up voluntarily.

At the abovementioned meeting Arnold F. Mayfield of 153 Wellington Parade South, East Melbourne was appointed Liquidator for the purpose of the winding up.

Notice is also given that after 30 days from this date, I shall proceed to distribute the assets. All creditors having any claim against the Company should furnish particulars of same by that date, otherwise I shall proceed to distribute the assets without regard to their claim.

ARNOLD F. MAYFIELD

10525 Liquidator

Companies (Victoria) Code

ALLOY PRECISION ENGINEERING PTY. LIMITED

(in Liquidation)

Notice of Resolution

Notice is hereby given that at an extraordinary general meeting of members and at a meeting of creditors of the subject company, held on 20 June 1990 it was resolved that the company be wound up voluntarily and that Mr Robert K. Peile of 2nd Floor, 225 Clarence Street, Sydney be appointed to act as liquidator for the purpose of such winding up.

Notice is also given that after 21 days from this date I shall proceed to distribute the assets of the company. All creditors who have any claim against the company should furnish particulars of same by that date, otherwise I shall proceed to distribute the assets without regard to their claim.

Dated 28 June 1990

R. K. PEILE
Liquidator

10529

Unclaimed Moneys Act 1962

Register of Unclaimed Moneys held by the—

Name of Owner on Books and Last Known Address	Total Amount Due to Owner	Description of Unclaimed Money	Date when Amount first became Payable
\$			
McILWRAITH McEACHARN LIMITED			
Arlt, Wolfhard, c/o 17 Wilfred St, Lota, Qld	41.58	Cheque	22.4.88
Bishop, Neil R, c/o K L Rafferty Super Fund, GPO Box 26, Melbourne	11.22	"	7.11.88
Cameron, Jessie D (estate of), 34 Haldane St, Beaumaris	64.02	"	22.4.88
Catchlove, John C, 325A Bambra Rd, Caulfield South	52.03	"	"
Catchlove, Louise A, c/o Coopers & Lybrand, GPO Box 1331L, Melbourne	27.72	"	"
Danehurst Pty Ltd, Box 3996, GPO, Sydney, NSW	83.16	"	"
Dietz, Thomas A, PO Box 3758, Port Moresby, PNG	1684.24	"	7.11.88
Douglas, Robert G H, PO Box 211, Cowra, NSW	141.65	"	22.4.88
Drinkwater, Peter C, c/o Coopers & Lybrand S/Reg, 461 Bourke St, Melbourne	83.36	"	"
Dunlop, William R, 164 Neerim Dve, Mooloolaba, Qld	30.58	"	"
Franz, Beverley, 21 Bellevue Rd, East Bentleigh	124.74	"	"
Green, Nicola J, 67 Spensley St, Clifton Hill	12.00	"	7.11.88
Iser, Meg, McIver Rd, Bendigo	272.16	"	"
Manuel, Hilda L, Savings House, 12 Victoria Ave, Perth, WA	31.50	"	22.4.88
Martin, Alfred H, 10 Challis Ave, Turramurra, NSW	311.63	"	"
Morant, Simone and Peter, PO Box 219, South Yarra	33.90	"	7.11.88
Oceanic Life Limited, Level 19, Northpoint, 100 Miller St, North Sydney, NSW	4819.50	"	22.4.88
Reid, John S W (estate of), c/o Hunt McCullough Daniels & Kollias, PO Box 308, Postcode 3186	58.80	"	"
Thompson, Edward L, 111 Victoria St, Potts Point, NSW	124.74	"	"
Turner, Alexander (estate of), c/o Primrose & Dunn, PO Box 118, North Sydney, NSW	30.80	"	"
Williams, Alethea M, c/o State Trustees, GPO Box 1461N, Melbourne	16.92	"	7.11.88
Witbeck Pty Ltd, c/o Coopers & Lybrand, GPO Box 1331L, Melbourne	957.60	"	"
Yagishita, Katsuhide, 13/8 Kitashowadai, Takatsuki City, Osaka, Japan	44.77	"	22.4.88

10280

AUSTRALIAN LEGION No. 3
CO-OPERATIVE HOUSING SOCIETY
LIMITED (In Liquidation)
BULLEEN CO-OPERATIVE HOUSING
SOCIETY LIMITED (In Liquidation)
BULLEEN No. 3 CO-OPERATIVE HOUSING
SOCIETY LIMITED (In Liquidation)
G.P. No. 2 CO-OPERATIVE HOUSING
SOCIETY LIMITED (In Liquidation)
I.O.R. No. 5 CO-OPERATIVE HOUSING
SOCIETY LIMITED (In Liquidation)
PATERSON CO-OPERATIVE HOUSING
SOCIETY LIMITED (In Liquidation)

Take notice that the affairs of the above-named
Societies are now fully wound up and that in
pursuance of section 411 (2) of the Companies
(Victoria) Code and of the *Co-operative Housing*

Societies Act 1958, a General Meeting of the
Societies will be held at 72 Hardware Street,
Melbourne on 24 July 1990 at 5.30 p.m. for the
purposes of:

1. Laying before it an account showing how
the windingup has been conducted and the
property of the Society disposed of and giving
any explanations thereof; and

2. Passing a resolution that the books and
papers of the said Society and of the Liquidator
relevant to the affairs of the Society be destroyed
after a period of twelve months from the date of
the meeting.

Dated 15 June 1990

10510

K. E. PALMER
Liquidator

2002 G 25 27 June 1990

Creditors, next of kin and others having claims in respect to the Estate of Evelyn Agnes Midgley late of Crendon Lodge Private Nursing Home, 254 Booran Road, Ormond in the State of Victoria, widow, deceased, who died on 13 May 1990 are to send particulars of their claims to Reginald Charles Butler of 36 Jasper Road, Moorabbin in the said State, solicitor care of the undermentioned solicitors by 27 August 1990, after which date he will distribute the assets having regard only to the claims to which he then has notice.

REGIONALD C. BUTLER & CO., solicitors,
312 Centre Road, Bentleigh 10416

DOROTHY COLES, late of Covenant House,
181 Canterbury Road, Forest Hill, widow,
deceased

Creditors, next of kin and others having claims in respect of the Estate of the deceased who died on 11 April 1990 are required by Perpetual Trustees Victoria Ltd of 50 Queen Street, Melbourne, and Ian Arthur Gittus of 10 Meadow Crescent, Mount Waverley, Chairman the applicants for a grant of probate of the deceased's Will and codicil, to send particulars of their claims to the said applicants in the care of the said company by 31 August 1990, after which date they will convey or distribute the assets having regard only to the claims of which they then have notice.

ALAN WAINWRIGHT J. OKNO & CO.,
solicitors, 213 Lonsdale Street, Melbourne
10417

CHRISTINA FERGUSON McCOLL
TILBROOK, late of 24 Howard Street, Sea
Lake in the State of Victoria, widow, deceased

Creditors, next of kin and other persons having claims against the estate of said deceased who died on 8 May 1990 are required to send particulars of same to the executors, John Charles Tilbrook and Jessie Ann McColl Clark, in care of the undersigned on or before 15 August 1990, after which date they will distribute the assets having regard only to the claims of which they then have notice.

DWYER, BENNETT & MAHON, barristers
and solicitors, 194-208 Beveridge Street, Swan
Hill 10418

Creditors, next of kin and others having claims in respect of the estate of Myra Marjorie Sneddon late of 21 Jehu Street, Port Fairy, widow, deceased who died on 21 May 1990 are requested to send particulars of their claims to the trustee, Bernice Margaret Kent of 187 Timor Street, Warrnambool, married woman, care of Conlan

Victoria Government Gazette

& Leishman Pty, solicitors, 38 Bank Street, Port Fairy by 31 August 1990, after which date she will distribute the assets having regard only to the claims of which she then has notice.

CONLAN & LEISHMAN PTY, solicitors, 38
Bank Street, Port Fairy 10516

JOHN PINKERTON HAYES, late of 38 Francis
Street, Traralgon, Victoria, retired deceased

Creditors, next of kin and others having claims in respect of the estate of the abovenamed deceased who died on 21 January 1990 are required to send particulars of their claims to ANZ Executors & Trustee Company Limited of 91 William Street, Melbourne in the State of Victoria one of the executors appointed by the deceased's will by 4 September 1990, after which date it may convey or distribute the assets having regard only to the claims of which it then has notice.

AITKEN WALKER & STRACHAN,
solicitors, 114 William Street, Melbourne 10419

Creditors, next of kin and others, having claims in respect of the estate of Eileen Elizabeth Prince, late of 12 Wynnstay Road, East Prahran who died on 19 May 1990 are required to send particulars of their claims to the executor, Reginald Clarke of 12 Oulton Street, Caulfield, in the care of the undersigned solicitors on or before 7 September 1990 after which date he will distribute the assets of the estate having regard only to the claims of which he then has notice.

DOBSON & GILES, solicitors, 79 Hawthorn
Road, Caulfield 3162 10438

ALVA JEAN SMITH, late of 23 Norfolk Street,
Yarraville, married woman, deceased intestate

Creditors, next of kin and others having claims in respect of the estate of the deceased who died on 12 April 1989 are required by Frederick Arthur Smith of 23 Norfolk Street, Yarraville, retired, the administrator to whom letters of administration of the estate of the said deceased were granted by the Supreme Court of Victoria, to send particulars care of the undersigned by 29 August 1990 after which date the said administrator may convey or distribute the assets having regard only to the claims of which he then has notice.

PATRICK J. CANNON COBURN &
ASSOCIATES, solicitors of 205 Hampshire
Road, Sunshine 10439

CONSTANCE ALEXANDRA SMYTH, late of
13 Hood Street, North Balwyn in the State of
Victoria, widow deceased

Creditors, next of kin and others having claims in respect of the estate of the abovenamed deceased who died on 15 October 1989 are

Victoria Government Gazette

G 25 27 June 1990 2003

required by John Albert Eden, sales manager of 6 The Boulevard, Doncaster in the State of Victoria the executor of the deceased's will, to send particulars of their claim to the said executor care of the undermentioned solicitors by 19 September 1990 after which date he will convey or distribute the assets having regard only to the claims which he then has notice.

A. B. NATOLI PTY., solicitors, 24 Cotham Road, Kew 10441

JAMES AITKEN MILLEAR, late of "Edgarley" Willaura, Victoria, grazier deceased

Creditors, next of kin and others having claims in respect of the estate of the abovenamed deceased who died on 7 November 1989 are required to send particulars of their claims to the executors Edward Spencer Millear of "Barton", Moyston, Victoria, grazier, Antony Ronald Millear of "Eastleigh", Willaura, Victoria, grazier and Robert Russell Aitken of 114 William Street, Melbourne, Victoria, solicitor by 4 September 1990 after which date they may convey or distribute the assets having regard only to the claims of which they then have notice.

AITKEN WALKER & STRACHAN, solicitors, 114 William Street, Melbourne 10442

ELIZABETH MERL REYNE BARTLETT, late of 5 Lahona Avenue, East Bentleigh, widow deceased

Creditors, next of kin and others having claims in respect of the estate of the deceased who died on 2 April 1990 are required by the trustees, Donald Ronald Pearn and Anthony Norton Pym Cook, both of 358 Centre Road, Bentleigh to send particulars to them by September 1990, after which date the trustees may convey or distribute the assets, having regard only to the claims of which they then have notice.

Dated 18 June 1990

DUNSTAN & RAFTIS, solicitors, 205 McKinnon Road, McKinnon 10421

Creditors, next of kin and others having claims in respect of the estate of Eva Bassett Graham late of "Girrawheen", 80 Outer Circle Middle Brighton, spinster deceased who died on 29 April 1990 are required by the executors of the estate to send particulars of their claims to the executors in the care of the undermentioned solicitors by 29 August 1990, after which date the said executors will distribute the assets having regard only to the claims of which they then have notice.

VERA FOWLER & CO., solicitors, 1 Evandale Road, Malvern 10436

Creditors, next of kin and others having claims in respect of the estate of Gwenthlian Collier Jones late of Kiverton Park Nursing Home, 16 Wills Street, Glen Iris, spinster, deceased who

died on 24 December 1989 are to send particulars of their claims to the ANZ Trustees of 91 William Street, Melbourne within two months of the publication of this notice, after which date it will distribute the assets having regard only to the claims of which it then has notice.

BALLARDS, solicitors, 4/226 Burwood Highway, Wantirna 10443

Creditors, next of kin and others having claims in respect of the Estate of Dame Peggy Van Praagh (also known as Dame Margaret Van Praagh) late of 629 Riversdale Road, Camberwell, a gentlewoman, deceased who died on 15 January 1990 are to send the particulars of their claims to ANZ Executors & Trustee Company Limited of 91 William Street, Melbourne by 14 September 1990 after which date it will distribute the assets having regard only to the claims of which it then has notice. 10456

REGINALD SPENCER, late of 3 Clifford Street, Warragul, deceased

Creditors, next of kin and others having claims in respect of the estate of the deceased who died on 28 February 1990 are required by the trustee Christina Jessie Spencer to send particulars of their claims to her care of the undersigned solicitors by 1 September 1990 after which date the trustee may convey or distribute the assets having regard only to the claims of which she then has notice.

GRAY, FRIEND & LONG, solicitors, 64 Queen Street, Warragul 10467

Creditors, next of kin and others having claims in respect of the estate of Elizabeth Agnes Vains late of "Alcheringa", Stewart Street, Swan Hill, widow, deceased, who died on 14 December 1989 are required by the executors John Ballintine King and Wilton Keith King to send particulars to them care of the undersigned by 1 September 1990 after which date the executors may convey or distribute the assets having regard only to the claims of which they then have notice.

FINDLAY McGRATH & TOMLINSON, solicitors, 51 McCallum Street, Swan Hill 10468

Creditors, next of kin and others having claims in respect of the estate of Robert Leo Miller, late of 21 Avondale Road, East Preston, paper worker deceased who died on 10 February 1990 are requested to send particulars of their claims to the executors, National Mutual Trustees Limited of 419 Collins Street, Melbourne by 3 September 1990 after which date they will convey or distribute the assets having regard only to the claims of which they then have notice.

SECOMBS, solicitors, 100 Paisley Street, Footscray 10469

2004 G 25 27 June 1990

Creditors, next of kin and others having claims in respect of the estate of Alice May Miller, late of 21 Avondale Road, East Preston, widow deceased who died on 7 May 1981 are requested to send particulars of their claims to the executors, National Mutual Trustees Limited of 419 Collins Street, Melbourne by 3 September 1990 after which date they will convey or distribute the assets having regard only to the claims of which they then have notice.

SECOMBS, solicitors, 100 Paisley Street,
Footscray 10470

Creditors, next of kin and others having claims in respect of the estate of Roy James Alexander late of Lot 32, South Gippsland Highway, Cranbourne in the State of Victoria, gentleman deceased are required to send particulars of their claims to the executors care of Lester, Fielden & Faraone of 14 Haughton Road, Oakleigh by 22 August 1990 after which date the executors will distribute the assets of the estate having regard only to claims of which they shall then have had notice.

LESTER, FIELDEN & FARAONE, solicitors,
14 Haughton Road, Oakleigh 10471

Creditors, next of kin and others having claims in respect of the estate of Janis Vechens (also known as John Vechens) formerly of 18 Mary Street, St. Kilda but late of Wattle Glen Private Nursing Home, Sylvan Road, Wattle Glen in the State of Victoria, gentleman, deceased, are required to send particulars of their claims to ANZ Executors & Trustee Company Limited, Andrea Nellie Alice Nowatka and Pauls Plavenieks, care of 91 William Street, Melbourne by 26 August 1990, after which date the executors will distribute the assets of the estate having regard only to the claims of which they shall then have had notice.

D. J. M. HARLE, solicitor, 4/11 Molan Street,
Ringwood 10472

Creditors, next of kin and others having claims in respect of the estate of Mary Alexandra Macreadie late of Garden Grove Traralgon, widow deceased who died on 3 May 1990, are required by the trustees Arthur William Macreadie and Mary Edna Mowat to send particulars to them care of the undermentioned solicitor by 5 September 1990 after which date they may convey or distribute the assets having regard only to the claims of which they then have notice.

C. H. FORD LL.M., solicitor, 47 Princes Street,
Traralgon 10514

Creditors, next of kin and others having claims in respect of the estate of Walter McCormack late of 18 Lafayette Street, Traralgon, farmer deceased, who died on 23 December 1989, are

Victoria Government Gazette

required by the trustees Heather Mary McCormack and Wallace John McCormack to send particulars to them care of the undermentioned solicitor by 5 September 1990 after which date they may convey or distribute the assets having regard only to the claims of which they then have notice.

C. H. FORD LL.M., solicitor, 47 Princes Street,
Traralgon 10513

MICHAEL WILLIAM NEYLAN, late of 215
Balcombe Road, Beaumaris, retired builder
deceased

Creditors, next of kin and others having claims in respect of the estate of the deceased (who died on 19 April 1990) are required by Christopher Joseph Neylan of 1 Hastings Avenue, Beaumaris and Paul Joseph Neylan of 10 Grandview Avenue, Rye to send particulars of their claims to them by 28 September 1990 after which date it will convey or distribute the assets, having regard only to the claims of which they then have notice.

AKEHURST, FRIEND & ALLAWAY,
solicitors, Suite 1102, 10-16 Queen Street,
Melbourne 10491

Creditors, next of kin and others having claims in respect of the estate of Alice May Pascoe late of 100 Bridge Street, Bendigo, home duties deceased who died on 31 December 1989 are hereby required to send particulars of their claims to the executors National Mutual Trustees Limited, David Charles Pascoe and Rodney Grant Pascoe of 46 Queen Street, Bendigo by 3 September 1990 after which date it will distribute the assets, having regard only to the claims they then have notice.

ROGERS AND EVERY, solicitors, 71 Bull
Street, Bendigo 10490

MAGDALENE EVELYN PIPE, late of 50 Banole
Avenue, Windsor, widow deceased

Creditors, next of kin and others having claims in respect of the estate of the deceased who died on 11 December 1989 are required by the executors and trustees National Mutual Trustees Limited of 419 Collins Street, Melbourne and Dawn Margaret Zuccato of 34 Washington Street, Broadmeadows, married woman, to send particulars of their claims to the said National Mutual Trustees Limited of 419 Collins Street, Melbourne by 10 September 1990 after which date they will convey or distribute the assets having regard only to the claims of which the National Mutual Trustees Limited then has notice.

EGGLESTON, CLIFTON-JONES & CO,
solicitors, 7th Floor, 83-89 William Street,
Melbourne 10492

Creditors, next of kin and others having claims in respect of the estate of Charles Francis O'Neill late of Unit 15, 1 Bishop Street, Box Hill in the State of Victoria, retired journalist deceased who died between 10 and 22 April 1990 are required by the executor National Mutual Trustees Limited of 419 Collins Street, Melbourne in the State of Victoria to send particulars of their claims to the said executor by 12 September 1990 after which date the executor will distribute the assets having regard only to the claims of which the said executor then has notice.

MAHONY & GALVIN, solicitors, 343 Little Collins Street, Melbourne 10493

THEO FRANCIS SHORT, late of 41 Copeland Road, Westmeadows

Creditors, next of kin and others having claims in respect of the estate of the deceased (who died on 28 March 1990) are required by Perpetual Trustees Victoria Limited of 50 Queen Street, Melbourne, to send particulars of their claims to the said company by 27 August 1990 after which date it will convey or distribute the assets, having regard only to the claims of which the company then has notice.

JOHN D. MUSTOW & CO, solicitors, 105 Queen Street, Melbourne 10494

CHRISTINA YOUNG KENNELLY, formerly of 84 Verdon Street, Williamstown and late of Burnley Private Nursing Home, 33 Bendigo Street, Richmond in the State of Victoria, widow deceased

Creditors, next of kin and others having claims in respect of the estate of the deceased who died on 30 December 1989 are required by the trustee The Equity Trustees Executors and Agency Company Limited of 472 Bourke Street, Melbourne to send particulars to it by 14 September 1990 after which date the trustee may convey or distribute the assets having regard only to the claims of which it then has notice. 10495

Creditors, next of kin and others having claims in respect of the estate of David Greenaway late of 12/13 The Upper Esplanade, St Kilda in the State of Victoria, retired deceased who died on 24 February 1990 are required to send particulars of their claims to the executors Norma Pearce and Charles Ray Lowery care of the undermentioned solicitors on or before 12 September 1990 after which date the executors will distribute the estate having regard only to the claims of which they then have notice.

MAHONY & GALVIN, solicitors, 343 Little Collins Street, Melbourne 10496

Creditors, next of kin and others having claims in respect of the estate of Gordon Cyril Knights late of 18 Byrne Road, Bayswater, retired process

worker deceased who died on 22 February 1990 are to send particulars of their claims to D. R. James, solicitor, 145 Whitehorse Road, Ringwood by 27 August 1990 after which date he will distribute the assets having regard only to the claims of which he then has notice.

D. R. JAMES, solicitor, 145 Whitehorse Road, Ringwood 10497

HANNAH COHEN, late of Flat 3, 220 Alma Road, St Kilda, married woman deceased

Creditors, next of kin and others having claims in respect of the estate of the deceased who died on 24 February 1990 are required by the trustee ANZ Executors & Trustee Company Limited of 91 William Street, Melbourne to send particulars to it by 1 September 1990 after which date the trustee may convey or distribute the assets having regard only to the claims of which it then has notice.

WILLIAMS, WINTER & HIGGS, solicitors, 377 Lonsdale Street, Melbourne 10499

Creditors, next of kin and others having claims in respect of the estate of Athol John Atkinson late of 21 Virginia Grove, Chadstone, retired bank manager deceased who died on 31 March 1990 are to send the particulars of their claims to ANZ Executors & Trustee Company Limited of 91 William Street, Melbourne by 27 September 1990 after which date it will distribute the assets having regard only to the claims of which it then has notice. 10498

BRUCE CALLINAN, formerly of 67 Comer Street, Como, Perth but late of Nazareth House, 16 Cornell Street, Camberwell in the State of Victoria, purchasing officer deceased

Creditors, next of kin and others having claims in respect of the estate of the deceased who died on 5 October 1989, are required by the executor, National Mutual Trustees Limited, 419 Collins Street, Melbourne in the said State to send particulars to the abovementioned firm by 28 August 1990, after which date the said executor may convey or distribute the assets having regard only to the claims of which notice has by then been given. 10500

MICHAEL GEORGE COWAN, late of Unit 1/9 Hopetoun Road, Toorak in the State of Victoria, retired Air Force officer, deceased

Creditors, next of kin and others having claims in respect of the estate of the deceased who died on 28 November 1989 are required by Colin Leslie Cowan of 134 Strangways Terrace, North Adelaide, South Australia and National Mutual Trustees Limited of 419 Collins Street, Melbourne to send particulars of their claims to the said company by 29 August 1990 after which

2006 G 25 27 June 1990

date it will convey or distribute the assets having regard only to the claims of which the company has notice.

MALLESONS STEPHEN JAKUES, solicitors,
Level 28, North Tower, Rialto, 525 Collins Street,
Melbourne 10501

Creditors, next of kin and others having claims against the estate of Joseph Henry Clarke late of 8 Devon Street, Heidelberg in the State of Victoria, gentleman deceased who died on 5 January 1989 are required by the executors Stephen Julian Clarke of 25 Wrixon Street, Kew in the said State, urologist and Richard Martin Clarke then of 123 Greensborough Road, Macleod in the said State but now of 8 Devon Street, Heidelberg in the said State, anaesthetist to send particulars of their claims addressed to the said executors care of Romuald Joseph Martin of 6th Floor, 128 Exhibition Street, Melbourne in the said State before 27 August 1990 after which date the said executors will distribute the estate having regard only to the claims of which they then have notice.

ROMUALD J. MARTIN, solicitor, 128
Exhibition Street, Melbourne 10511

Creditors, next of kin and others having claims against the estate of Marie Veronica Clarke late of 8 Devon Street, Heidelberg in the State of Victoria, married woman deceased who died on 5 January 1989 are required by the executors Stephen Julian Clarke of 25 Wrixon Street, Kew in the said State, urologist and Richard Martin Clarke then of 123 Greensborough Road, Macleod in the said State but now of 8 Devon Street, Heidelberg in the said state, anaesthetist to send particulars of their claims addressed to the said executors care of Romuald Joseph Martin of 6th Floor, 128 Exhibition Street, Melbourne in the said State before 27 August 1990 after which date the said executors will distribute the estate having regard only to the claims of which they then have notice.

ROMUALD J. MARTIN, solicitor, 128
Exhibition Street, Melbourne 10512

Creditors, next of kin and others having claims against the estate of Geoffrey James Morrell Armstrong late of "Islay Vale", Tabilk in the State of Victoria, company director, deceased, intestate who died on 24 July 1989 are required to send particulars of their claims to Elizabeth Gay Armstrong of the address aforesaid, company director, the administratrix of the said estate care of the belowmentioned solicitors by 29 August 1990 after which date she will then distribute the assets having regard only to the claims of which she then has notice.

PURVES CLARKE RICHARDS, solicitors,
121 William Street, Melbourne 10521

Victoria Government Gazette

CHARLES FRANCIS DAVISON, late of 50
Nicholson Street, Nunawading in the State of
Victoria, retired school teacher, deceased

Creditors, next of kin and others having claims in respect of the estate of the deceased (who died on 27 April 1990) are required by the executor John Patrick Davison of 4 Head Street, Strathmore, retired to send particulars to him care of the undersigned, on or before 15 September 1990 after which date he will distribute the assets having regard only to the claims of which he then has notice.

BAYLOR & CO., solicitors, 1 Walkers Road,
Nunawading 10522

EUNICE GARDINER late of Radford Lodge,
Radford Road, Reservoir in the State of
Victoria, widow, deceased

Creditors, next of kin and others having claims in respect of the the estate of the deceased who died on 16 February 1990 are requested to send particulars of their claims to the executors Raymond Chandler Gardiner, Gwenda May Paddle and Daisy Estelle Cumming care of the undersigned solicitors by 28 August 1990 after which date the said executors will proceed to distribute the estate having regard only to the claims of which they then have notice.

READ & READ KELLY & SONS, 555
Lonsdale Street, Melbourne 10534

Creditors, next of kin and others having claims in respect of the estate of Roy Alfred Gould formerly of "Hill-view", Macarthur but late of Royal Freemasons Homes of Victoria, 313 Punt Road, Prahran, retired farmer, deceased who died on 2 May 1990 are required by the executor of his will, Allan Walter Gould of "Hill-view", Macarthur to send particulars to him care of the undermentioned solicitors by 30 August 1990 after which date the executor may convey or distribute the assets having regard only to the claims of which he then has notice.

Dated 21 June 1990

ANDERSON RICE, solicitors of 51 Queen
Street, Melbourne 10535

JOHN WILLIAM ANDERSON, late of 175 Best
Street, Sea Lake in the State of Victoria, retired
gentleman, deceased

Creditors, next of kin and other persons having claims against the estate of the said deceased who died on 4 June 1990 are required to send particulars of same to the executrix Colleen Joan Mannix in care of the undersigned on or before 27 August 1990 after which date she will distribute the assets having regard only to the claims of which she then has notice.

DWYER BENNETT & MAHON, barristers
and solicitors, 194-208 Beveridge Street, Swan
Hill 10536

Creditors, next of kin and others having claims in respect of the estate of Wilfred Alan Smith, late of 18 Popes Road, Keysborough in the State of Victoria, gentleman, deceased who died on 23 April 1990 are to send particulars of their claim to the Equity Trustees Executors and Agency Company Limited of 472 Bourke Street Melbourne by 28 August 1990 after which date it will distribute the assets having regard only to the claims of which it then has notice. 10531

Creditors, next of kin and others having claims in respect of the estate of Charles Matthew Burns late of 5 Barnard Road, Toorak in the State of Victoria, grazier, deceased who died on 3 March 1989 are required by the executors Graham Anthony Burns, Therese Anne Ryan and Judith Anne Conroy to send particulars of their claims to them care of the undermentioned solicitors by 12 September 1990 after which date the said executors may convey or distribute the assets having regard only to the claims of which they then have notice.

MAHONY & GALVIN, solicitors, 343 Little Collins Street, Melbourne 10540

Creditors, next of kin and others having claims in respect of the estate of Raymond Alfred Jager late of Murray Street, Piangil, retired farmer, deceased (who died on 11 August 1989) are required by the executrix Annie McNaughton Jager to send particulars to her care of the undersigned by 5 September 1990, after which date the executrix may convey or distribute the assets having regard only to the claims of which she then has notice.

FINDLAY McGRATH & TOMLINSON, solicitors, 51 McCallum Street, Swan Hill 10537

MARGARET JEAN LESTER SMITH, late of 10 Riverwood Drive, Kerang in the State of Victoria, married woman, deceased

Creditors, next of kin and all others having claims against the estate of the said deceased are required by Alan Lester Smith of 10 Riverwood Drive, Kerang aforesaid farmer, Alan George Rothacker of "Ivanhoe", R.S.D., Kerang aforesaid farmer and Helen Margaret Rothacker of "Ivanhoe", R.S.D., Kerang aforesaid married woman the executors of the estate of the said deceased to send particulars of such claims to them in care of the undermentioned solicitors on or before 26 August 1990 after which date they will distribute the assets having regard only to the claims to which they then have notice.

BASILE & CO., barristers and solicitors, 46 Wellington Street, Kerang, Victoria 10539

The Supreme Court of the State of Victoria
SALE BY THE SHERIFF

On 9 August 1990 at 2.30 p.m. at the Sheriff's Office, 287 Springvale Road, Glen Waverley (unless process be stayed or satisfied).

All the estate and interest (if any) of Mr C. Loukas and Mrs B. Loukas and shown on Certificate of Title as Christos Loukas and Branka Loukas both of 21 Wood Street, Templestowe as joint proprietors of an estate in fee simple in the land described on Certificate of Title Volume 8143 Folio 114 upon which is erected a brick veneer dwelling known as 21 Wood Street, Templestowe.

Registered Mortgage No. N.492645E affects the said estate and interest.

Terms—Cash only

10503 H. BUETTNER
Sheriff's Officer

The Supreme Court of the State of Victoria
SALE BY THE SHERIFF

On 2 August 1990 at 2.30 p.m. at the Sheriff's Office, 287 Springvale Road, Glen Waverley (unless process be stayed or satisfied).

All the estate and interest (if any) of Robert Ross and Wendy Lucretia Ross of 10 Oleanda Crescent, Nunawading shown on Certificate of Title as Robert Ross and Wendy Lucretia Burton as joint proprietors of an estate in fee simple in the land described on Certificate of Title Volume 8300 Folio 593 upon which is erected a dwelling known as 10 Oleanda Crescent, Nunawading.

Registered Mortgage No. G.867512 and Caveats L.483334Y, L.706685X and P.241275F affect the said estate and interest.

Terms—Cash only

10504 H. BUETTNER
Sheriff's Officer

The Supreme Court of the State of Victoria
SALE BY THE SHERIFF

On 2 August 1990 at 2.30 p.m. at the Sheriff's Office, 287 Springvale Road, Glen Waverley (unless process be stayed or satisfied).

All the estate and interest (if any) of William Eskander of 47 Copernicus Way, Keilor Downs as joint proprietor with Maria Eskander of an estate in fee simple in the land described on Certificate of Title Volume 9416 Folio 842 upon which is erected a dwelling known as 47 Copernicus Way, Keilor Downs.

Registered Mortgages Nos. K184021 and N.540298M affect the said estate and interest.

Terms—Cash only

10505 H. BUETTNER
Sheriff's Officer

2008 G 25 27 June 1990

Victoria Government Gazette

The Supreme Court of the State of Victoria
SALE BY THE SHERIFF

On 10 August 1990 at 2.00 p.m. at the Ballarat Court Annex, Camp Street, Ballarat (unless process be stayed or satisfied).

All the estate and interest (if any) of Ian Leslie Robinson of 21 Clover Street, Wendouree as joint proprietor with Jennifer Anne Essex as tenant in common in equal shares of an estate in fee simple in the land described on Certificate of Title Volume 9348 Folio 608 upon which is erected a brick veneer dwelling.

Registered Mortgage No. L374829U affects the said estate and interest.

Terms—Cash only

10506

H. BUETTNER
Sheriff's Officer

**NOTICE OF MAKING OF
STATUTORY RULES
WHICH ARE NOT YET
AVAILABLE**

Notice is given of the making of the following
Statutory Rules:

134/1990 *Building Control Act 1981*
Building Control
Qualification Board
(Building Inspectors)
Regulations 1990

135/1990 *Public Service Act 1974*
Public Service
(Promotions Appeal
Board Salaries)
Regulations 1990

- Accident Compensation Act 1985*
- 126/1990 *Accident Compensation*
(Levy Rates and Bonus
Fund) Regulations
1990
- Alpine Resorts Act 1983*
- 127/1990 *Alpine Resorts*
(Remuneration,
Expenses and
Allowances)
(Amendment)
Regulations 1990
- Hospitals Superannuation Act 1988*
- 128/1990 *Hospitals Superannuation*
Board Election
(Amendment)
Regulations 1990
- County Court Act 1958*
- 129/1990 *County Court (Chapter I*
Amendment No. 4)
Rules 1990
- County Court Act 1958*
- 130/1990 *County Court (Chapter I*
Amendment No. 5)
Rules 1990
- Supreme Court Act 1986*
- 131/1990 *Supreme Court (Chapter*
I Amendment No. 13)
Rules 1990
- Supreme Court Act 1986*
- 132/1990 *Supreme Court (Chapter*
I Amendment No. 14)
Rules 1990
- Building Control Act 1981*
- 133/1990 *Building Control*
Qualification Board
(Building Surveyors)
Regulations 1990

2010 G 25 27 June 1990

NOTICE OF MAKING AND AVAILABILITY OF STATUTORY RULES

In pursuance of the provisions of the *Subordinate Legislation Act 1962* and the Regulations made thereunder notice is given of the making and availability of the following Statutory Rules:

Note: The date specified after each Statutory Rule is the date it was first obtainable from—
VGPO Mail and Bulk Order Sales
66-112 Macaulay Rd, North Melbourne, 3051
Tel: 320 0201

	<i>Intellectually Disabled Persons' Services Act 1986</i>	
117/1990	Intellectually Disabled Persons' Services (Prescription of Form) Regulations 1990	
26 June 1990		Code 4
	<i>Melbourne and Metropolitan Board of Works Act 1958</i>	
118/1990	Special By-Law No. 34: Water Supply and Sewerage Services to Non-Rateable Property and Cultural and Recreational Lands (Amendment)	
21 June 1990		Code 1
	<i>Public Authorities Marks Act 1958</i>	
119/1990	By-Law No. 273: Approving and Stamping of Materials (Amendment)	
21 June 1990		Code 1
	<i>Health Services Act 1988</i>	
120/1990	Hospitals and Charities (Fees) (Special Class Patients) Regulations 1990	
26 June 1990		Code 3
	<i>Marine Act 1988</i>	
121/1990	Marine (Procedures) (Blood Samples) Regulations 1990	
21 June 1990		Code 1

Victoria Government Gazette

	<i>Road Safety Act 1986</i>	
122/1990	Road Safety (Bicycle Helmets) Regulations 1990	
25 June 1990		Code 1
	<i>Transport Accident Act 1986</i>	
123/1990	Transport Accident (Charges) (Amendment) Regulations 1990	
26 June 1990		Code 2
	<i>Supreme Court Act 1986</i>	
124/1990	Supreme Court (Chapter VI Amendment No. 2) Rules 1990	
21 June 1990		Code 1
	<i>Melbourne and Metropolitan Board of Works Act 1958</i>	
125/1990	By-Law No. 266: Trade Waste (Amendment)	
26 June 1990		Code 4

Price Code	No. of Pages (Including cover and blank pages)	Price
1	1-4	\$0.45
2	5-8	\$0.80
3	9-12	\$1.10
4	13-16	\$1.60
5	17-24	\$1.90
6	25-32	\$2.40
7	33-40	\$2.70
8	41-48	\$3.00
9	49-56	\$3.40
10	57-64	\$3.70
11	65-72	\$4.00
12	73-80	\$4.25
13	81-88	\$4.70
14	89-96	\$5.10
Each additional 16 pages or part thereof		\$0.67

Victoria Government Gazette

G 25 27 June 1990 2011

2012 G 25 27 June 1990

Victoria Government Gazette

Victoria Government Gazette

G 25 27 June 1990 2013

2014 G 25 27 June 1990

Victoria Government Gazette

Victoria Government Gazette

G 25 27 June 1990 2015

2016 G 25 27 June 1990

Victoria Government Gazette

Victoria Government Gazette

G 25 27 June 1990 2017

2018 G 25 27 June 1990

Victoria Government Gazette

Victoria Government Gazette

G 25 27 June 1990 2019

CONTENTS

	Page
Acts of Parliament	1926
Appointments 1969, 1972, 1974, 1977	
Cemeteries—Scale of Fees	1975
Contracts Accepted—Amendments	1965
Courts	1966
Estate of Deceased Persons	1967
Government Notices	1928
Melbourne and Metropolitan Board of Works	1944
Notice of Making of Statutory Rules	2009
Orders in Council—	
Acts—Historic Buildings;	
Administrative Arrangements; Bayside	
Project; Water and Sewerage	
Authorities (Restructuring);	
Cemeteries; Land; Crown	
Land (Reserves); Fuel Prices	
Regulation; Land	
Conservation; Racing; Public	
Records; Sewerage Districts	1969
Private Advertisements	1981
Proclamations	1926
Rural Water Commission	1959

A Victorian Government Publication

Published by VGPO
Melbourne Victoria Australia
© State of Victoria 1990

This publication is copyright. No part may be reproduced
by any process except in accordance with the provisions
of the Copyright Act.

Address all inquiries to the Government Printer
for the State of Victoria
PO Box 203 North Melbourne 3051 Victoria Australia
ISSN 0819—5471

Jean Gordon Government Printer Melbourne

Counter Sales

Information Victoria Bookshop
318 Lt. Bourke Street Melbourne 3000
Telephone inquiries (03) 663 3760

Mail and Bulk Order Sales

VGPO
PO Box 203 North Melbourne 3051
66—112 Macaulay Road North Melbourne 3051
Telephone inquiries (03) 320 0201

Recommended Retail Price \$1.20