

# VICTORIA GOVERNMENT GAZETTE

No. G 40 Wednesday 10 October 1990  
By Authority L. V. North, Government Printer Melbourne

**GENERAL**

## Gazette Services

The *Victoria Government Gazette* (VGG) is published by VGPO for the State of Victoria and is produced in three editions.

**VGG General** is published each Wednesday and provides information regarding Acts of Parliament and their effective date of operation; Government notices; requests for tenders; as well as contracts and contracts accepted. Private notices are also published.

**VGG Special** is published any day when required for urgent or special Government notices. VGG Special is made available automatically to subscribers of VGG General.

**VGG Periodical** is published on Monday when required and includes specialised information eg. Medical, Dental, Pharmacist's Registers, etc.

## Government Advertising

### Publishing Details

The following Guidelines should be followed to ensure publication of Government material in the *Victoria Government Gazette*.

- Duplicate copies should be submitted for use by the Gazette Officer.
- Material submitted to the Executive Council for gazettal will normally be published in the following week's issue.
- Where urgent gazettal is required, contact:  
Gerd Gaspar  
Gazette Officer  
Department of the Premier and Cabinet  
Ground Floor 1 Treasury Place  
Melbourne 3000  
Telephone inquiries (03) 651 5153
- Government advertising other than material for the consideration of the Executive Council should be forwarded to the Gazette Office no later than 9.30 am on Tuesday.
- Lengthy or complicated notices should be forwarded several days before publication.
- Proofs will be supplied only when requested or at the direction of the Gazette Officer.
- No additions or amendments to material for publication will be accepted by telephone.
- Double rates for advertising in the Special Gazette will apply.

## Private Advertising

### Publishing Details. Send copy to:

VGPO Coordinator  
Gazette Advertising  
VGPO  
66-112 Macaulay Road  
North Melbourne  
(PO Box 203 North Melbourne 3051)  
Telephone inquiries (03) 320 0100  
Fax No. (03) 328 1657

### Advertising Rates and Payment

Single column × cm/part cm \$4.10  
Double column × cm/part cm \$8.20  
Full page \$171.50

Cheques should be made payable to 'VGPO'.  
These rates apply to advertisements printed on or after 14 February 1990.

### Advertisers should note:

- There are approximately 20 words to each column centimetre depth.
- Signatures (in particular) and proper names must also be in block letters.
- All material should be double spaced.
- Advertisements can be faxed, and a cover sheet should be used, marked to the attention of the Gazette Coordinator.
- Documents not clearly prepared and in the exact format for gazettal will be returned to the sender unpublished.
- Late copy received at VGPO after 11.00 am Tuesday will be placed in the following issue of VGG, irrespective of any date/s mentioned in the copy (unless otherwise advised).

### Copy Deadline

11.00 am Tuesday

## Subscriptions

VGG is available by three subscription services:

General and Special—\$118.00 each year  
General, Special and Periodical—\$136.00 each year  
Periodical—\$71.00 each year

Subscriptions are payable in advance and accepted for a period of one year. All subscriptions are on a firm basis and refunds for cancellations will not be given.

All payments should be made payable to VGPO.  
Subscription inquiries (03) 320 0217  
Bookshop inquiries (03) 651 4100  
Fax (03) 651 4111

PROCLAMATIONS

*Intellectually Disabled Persons' Services Act*  
1986

PROCLAMATION

I, J. Davis McCaughey, Governor of Victoria, acting with the advice of the Executive Council and under section 17 of the *Intellectually Disabled Persons' Services Act* 1986, proclaim the eastern portion of Ward 1, Brierly Hospital, Warrnambool encompassing 91.7 square metres known as "Schonberg" to be a residential institution.

the morning" means that hour as determined by standard time.

Given under my hand and the seal of Victoria on 9 October 1990

(L.S.) J. DAVIS McCAUGHEY

By His Excellency's Command

NEIL POPE

Minister for Labour

20290

Given under my hand and the seal of Victoria on 9 October 1990.

(L.S.) J. DAVIS McCAUGHEY

By His Excellency's Command

KAY SETCHES

Minister for Community Services

20080

*Warrnambool Land Act* 1989

Act No. 3/1989

PROCLAMATION OF COMMENCEMENT

I, J. Davis McCaughey, Governor of Victoria, acting with the advice of the Executive Council and under section 2 of the *Warrnambool Land Act* 1989, fix 10 October 1990 as the day on which that Act comes into operation.

Given under my hand and the seal of Victoria on 9 October 1990

(L.S.) J. DAVIS McCAUGHEY

By His Excellency's Command

S. M. CRABB

Minister for Conservation and

Environment

20090

*Summer Time Act* 1972

PROCLAMATION

Substitution of Period of Summer Time

I, J. Davis McCaughey, Governor of the State of Victoria, under the powers conferred by section 3 (2) of the Summer Time Act, revoke the previous proclamation of 9 August 1988 made under the Act and substitute it with the following proclamation:

1. The period of summer time shall commence at the hour of two o'clock in the morning of the last Sunday in October in each year and end at the hour of two o'clock in the morning of the first Sunday in March in the following year; and
2. For the purposes of this Proclamation the expression "in the hour of two o'clock in

## GOVERNMENT NOTICES

## PROCLAMATION OF WATER MAINS

## Keilor

Kings Way, 5 metres from Keilor-Melton Road to Bond Drive, Bond Drive, from Kings Way southeastwards 422 metres, Booth Way, from Bond Drive southwards 30 metres, Reed Crescent, from Bond Drive northwards 20 metres, Lexon Way, from Bond Drive southwestwards 70 metres.

## Werribee

Walls Road, from Bulban Road to St Andrews Drive, Flemington Crescent, 75 metres from Thoroughbred Avenue southwestwards 111 metres, Gayness Court, from Flemington Crescent northwards 121 metres.

## Werribee

Westleigh Drive, 50 metres from Delmont Street southwestwards 250 metres then southeastwards 513 metres, Beldale Avenue, Westleigh Drive northeastwards for 40 metres, Delta Court, Westleigh Drive northeastwards for 70 metres.

## Keilor

Lady Nelson Way, from Lionheart Avenue westwards 535 metres, Lady Nelson Way, from Lionheart Avenue eastwards 24 metres.

## Werribee

Fink Court, the total street from Carruthers Drive northwards Carruthers Drive, from Dowling Avenue southwestwards 126 metres, Smith Street, the total street from Dowling Avenue eastwards, Dowling Avenue, from Carruthers Drive northwards 120 metres and southwards 243 metres.

## Werribee

Point Cook Road, from Seabrook Boulevard northwards 36 metres and southwards 35 metres, Seabrook Boulevard, from Point Cook Road eastwards 178 metres.

## Sunshine

Cromer Avenue, from 8 metres east of McIntyre Road eastwards and northwards to Rothray Avenue, from Rothray Avenue northwards to Munro Avenue, from Munro Avenue northwards to Whitehill Avenue, Maida Avenue, from Munro Avenue northwards to Whitehill Avenue, Davies Avenue, from Munro Avenue northwards to Whitehill Avenue, Knight Avenue, from Munro Avenue northwards to Whitehill Avenue, West Avenue, from Knight Avenue eastwards and northwards to Whitehill Avenue, Ralston Avenue, from Rothray Avenue northwards to Munro Avenue, Rothray Avenue, from McIntyre Road eastwards to Cromer Avenue, Rothray Avenue, from Cromer Avenue

eastwards 60 metres, Munro Avenue, from McIntyre Road eastwards 330 metres, Whitehill Avenue, from McIntyre Road eastwards to Cromer Avenue, from Cromer Avenue eastwards to Maida Avenue, from Maida Avenue eastwards to Davies Avenue, from Davies Avenue eastwards to Knight Avenue, from Knight Avenue eastwards to West Avenue, from West Avenue eastwards 40 metres.

## Werribee

Simpson Court, total street southwards from Haveaux Street, Haveaux Street, from St Andrews Drive northeastwards 230 metres, St Andrews Drive, from Dalvista Court northwestwards 90 metres, Dalvista Court, from St Andrews Drive westwards 128 metres.

## Werribee

Westgate Drive, from Fitzgeralds Road westwards 200 metres.

## Werribee

Majella Court, total street southwestwards from Virgillia Drive, Daly Court, total street southwestwards from Virgilia Drive, Eyre Close, from Virgilia Drive northwestwards 20 metres, Virgilia Drive, from 3 metres southeast of Daly Court northwestwards 152 metres.

## Werribee

Eyre Close, total street northwards from 20 metres east of Virgilia Drive.

## Werribee

The Robbins, from 33 metres southwest of Glenelg Way southwestward 90 metres.

## Sunshine

Currunghi Court, the total street southwestward from transmission line reserve Fenola Close, the total street westward from Currunghi Court.

## Sunshine

Sumersett Drive, southwards from Luton Court to Cooke Avenue, Cooke Avenue, southwards from Sumersett Drive to Furlong Road, Luton Court, from Sumersett Drive, northeastwards 100 metres, Sumersett Drive, from Luton Court eastwards 240 metres Kingsmead Close, from Sumersett Drive northwards 21 metres Plymouth Close, from Sumersett Drive southwards 50 metres.

## Keilor

Poltava Walk, the total street northwards from Frost Drive, Lemco Walk, the total street northwards from Frost Drive, Frost Drive, Poltava Walk westwards 35 metres, Poltava Walk eastwards 60 metres, Lemco Walk eastwards 30 metres.

3122 G 40 10 October 1990

Fitzroy

Park Place, from Delbridge Street, southwestwards 50 metres.

Port Melbourne

Central Boulevard, from Salmon Street, southwestwards 233 metres, Westside Avenue, from Lorimer Street, southwards 150 metres.

Sunshine

Kingsmead Close, from 17 metres north of Sumersett Drive northwards 155 metres Beale Place, the total street southeastwards from Kingsmead Close, Kingsmead Close from Beale Place northeastwards 100 metres, Kingsmead Close, from northeast side of Beale Place southwestwards 45 metres.

Werribee

Seabrooke Boulevard, from Point Cook Road eastwards 178 metres, Point Cook Road, from northside Seabrook Boulevard northwards 34 metres and southwards 60 metres.

Sunshine

Main Road East, from Wahgunyah Drive, westwards 90 metres.

Keilor

Hanslow Way, from Lady Nelson Way northeastwards 36 metres, Fastnet Drive, from Lady Nelson Way northeastwards 36 metres, Lady Nelson Way, from northwest side Fastnet Drive southeastwards, 260 metres and northwestwards 260 metres.

Keilor

Bryson Court, the total street from Delbridge Drive westwards, Calais Court, the total street from Delbridge Drive westwards, Delbridge Drive, from southside Bryson Court northwards 50 metres and southwards 124 metres.

Keilor

Ketwick Court, the total street, southwards of Delbridge Drive, Lorac Court, the total street northwards of Delbridge Drive, Hatton Court, the total street northwards of Milligan Parade, Milligan Parade, from Delbridge Drive eastwards 60 metres, Delbridge Drive, from southside Milligan Parade eastwards 140 metres and southwards 100 metres.

Altona

Ajax Road, from west side Roger Drive northeastwards 585 metres Roger Drive, from north side Ajax Road southeastwards 135 metres.

Werribee

James Austin Place, from Golden Square Crescent northwards 35 metres, Golden Square Crescent, from Tarnet Road eastwards to Kathleen Crescent, Kathleen Crescent from Golden Square Crescent northwards 16 metres, from Golden Square Crescent southwards to

*Victoria Government Gazette*

Talina Close, Kathleen Crescent, from Talina Close westwards 180 metres, Talina Close, the total street eastwards from Kathleen Crescent.

Werribee

Mokhtar Drive, from Bellbridge Drive eastwards 170 metres, Haideh Court, the total street northwestwards from Mokhtar Drive, Royah Court, the total street southward from Mokhtar Drive.

Werribee

Barber Drive, from Heaths Road northwards 330 metres, Mckenzie Crescent, from Barber Drive westwards 49 metres, Heaths Roads, from Barber Drive westwards 20 metres from Barber Drive eastwards 40 metres.

Werribee

Everaise Court, the total street eastwards from Fitzgerald Road.

Werribee

Beldale Avenue, from Delmont Street southwestwards 310 metres.

Werribee

Finnbarr Way, from Seabrook Boulevard northwards 30 metres, Gundowring Drive, from Seabrook Boulevard southeastwards 43 metres, Seabrook Boulevard, from 30 metres west of Finnbarr Way eastwards 241 metres.

Werribee

Russell Street, from Greaves Street northeastwards to Lock Avenue.

Werribee

Evrach Drive, from Morris Road westwards 164 metres, Erica Court, the total street from Evrach Drive southwards, Morris Road, from Evrach Drive northwards 50 metres, from Evrach Drive southwards 170 metres.

Werribee

Grevillea Crescent, from Birchwood Boulevard eastwards 295 metres, Birchwood Boulevard, from northeast side Grevillea Crescent northwards 35 metres and southwards 50 metres.

Werribee

Angela Drive, from Matlock Street, westwards 165 metres, Sunbird Crescent, from Matlock Street westwards 125 metres, Matlock Street, from north side Sunbird Crescent 20 metres northward and southward 152 metres.

Keilor

Eagle Terrace, the total street southwards and eastwards from Bellbird Avenue, Honeyeater Crescent, west of Eagle Terrace, from Bellbird Avenue, northwards 41 metres, Honeyeater Crescent, east of Eagle Terrace, from Bellbird Avenue, northwards 41 metres, Bellbird Avenue, from Honeyeater Crescent northwestwards 40

*Victoria Government Gazette*

metres from Honeyeater Crescent southeastwards 292 metres.

**Werribee**

Savage Court, from 30 metres south of Flemington Crescent southwards 120 metres.

**Werribee**

Nevada Court, the total street northwestwards from Old Geelong Road, Old Geelong Road, from Nevada Court southwestwards 65 metres and northeastwards 216 metres.

20490

**MELBOURNE AND METROPOLITAN  
BOARD OF WORKS**

Notice to the owners of tenements in the undermentioned streets and the private streets, lanes, courts and alleys opening thereto. The main pipe in the said streets being laid down, the owners of all tenements situated as under are hereby required on or before 11 November 1990 to cause a proper pipe and stop-cocks to be laid so as to supply water within such tenements from the main pipe.

**Broadmeadows**

Gunbower Crescent, the total street from Bicentennial Crescent.

Bicentennial Crescent, the total street from Shankland Boulevard.

Ainslie Road, from Hume Highway eastwards then northwards 390 metres.

Merola Way, from Ainslie Road southwards and eastwards 808 metres.

Capital Link Drive, from Merola Way eastwards 330 metres.

Amcor Way, from Merola Way southwards 56 metres.

Freeman Street, from Merola Way southwards 50 metres.

Jesica Road, the total street from Hume Highway eastwards.

Merola Way, from Jesica Road northwards 60 metres.

**Bulla**

Piccadilly Court, the total street from Normanby Drive.

Marleybourne Court, the total street from Piccadilly Court.

Eden Place, the total street from Piccadilly Court.

Trafalgar Place, the total street from Piccadilly Court.

**Diamond Valley**

Weidlich Road, from St Helena Road southeastwards 213 metres.

*G 40 10 October 1990 3123*

Milne Place, the total street from Weidlich Road.

Diosma Way, from Telopea Crescent northeastwards 76 metres.

**Eltham**

Elmo Road, from Karringal Drive the total street.

**Heidelberg**

The right of way, between Brown and Darebin Streets from Stradbroke Avenue eastwards 60 metres.

Castleton Road, from Bannockburn Road westwards 67 metres.

**Northcote**

McKay Crescent, from 32 metres northwestwards of Abbott Street further northwestwards and westwards 111 metres.

**Whittlesea**

Betula Avenue, from 120 metres south of Mimosa Road further southwards 150 metres.

Strong Avenue, the total street from Home Street.

Pelmet Crescent, the total street from Strong Avenue.

Hume Highway, from 1050 metres southeastwards of O'Hearns Road further southeastwards 338 metres.

Diesel Drive, from Hume Highway eastwards 400 metres.

Cummins Drive, from Diesel Drive northwards 102 metres.

University Drive, the total street from Plenty Road southeastwards.

Research Drive, from University Drive southwestwards 373 metres.

Bowman Drive, from 30 metres north of Clement Court, further northwards 243 metres.

Small Court, the total street from Bowman Drive.

Pareira Court, the total street from Bowman Drive.

Woolnough Drive, from Bowman Drive eastwards and northeastwards 440 metres.

Incana Drive, from 54 metres east of Lutea Court, further southeastwards, southwards and southwestwards 469 metres.

Regezia Court, the total street from Incana Drive.

Truncata Court, the total street from Incana Drive.

Kenthurst Court, the total street from Romano Avenue.

Bronsdon Court, the total street from Romano Avenue.

3124 G 40 10 October 1990

Miller Street, from Cooper Street northwards 96 metres.

Cooper Street, from High Street eastwards 65 metres.

Cooper Street, from High Street westwards 1010 metres.

Yale Drive, from Cooper Street northwards 800 metres.

Helm Court, the total street from Yale Drive.

Devon Court, the total street from Yale Drive.

Link Court, from Yale Drive westwards 130 metres.

Gipps Court, the total street from Yale Drive.

P. R. CALLOW  
Regional Manager  
Northern Region

20490

VICTORIAN DAIRY INDUSTRY  
AUTHORITY

Notice Pursuant to Section 42 of the *Dairy Industry Act 1984*

Pursuant to the provisions of the *Dairy Industry Act 1984* the Victorian Dairy Industry Authority does, by this notice, hereby amends on the specified day the notice published in the *Government Gazette* No. G47 of 29 November 1989 as follows:

(1) From the Second Schedule of the said notice—

Under the heading Central Milk District, the following should be deleted—

Moonya Farm Dairy Pty. Ltd., 51 Wyong Street, East Keilor.

S. E. Dickins Pty. Ltd., Coolroom V, Fairbairn Road, Sunshine.

Under the the heading Eastern Milk District, the following should be deleted—

M. G. & E. J. Hinchcliffe Holdings Pty. Ltd. (T/As Rosedale Dairy), 67 Prince Street, Rosedale.

Under the heading North Central Milk District, the following should be deleted—

R. E. & M. L. Martin, 118 Simpson Road, Eaglehawk.

(2) From the Second Schedule of the said notice—

Under the heading Central Milk District, the following should be inserted—

Landscape Lodge Pty. Ltd., Factory 4, 1635 Main Road, Research.

Volkov Milk Delivery, 421 Blackshaws Road, North Altona.

Under the heading Eastern Milk District, the following should be inserted—

*Victoria Government Gazette*

M. G. & E. J. Hinchcliffe Holdings Pty. Ltd. (T/As Rosedale Dairy), 107 Prince Street, Rosedale.

Under the heading North Central Milk District, the following should be inserted—

T. Johnson, 118 Simpson Road, Eaglehawk.

Under the heading Northern Milk District, the following should be inserted—

Pearce, S. K. Pty. Ltd., Hollonds Street, Mt Beauty.

Under the heading North Western Milk District, the following should be inserted—

Mallee Milk Distributors Pty. Ltd., Karinie Street, Swan Hill.

For the purpose of this notice, the "specified day" shall be the day upon which the amendments made pursuant to this notice come into effect by virtue of section 42 (2) of the *Dairy Industry Act 1984*.

By Order of the Victorian Dairy Industry Authority.

20920

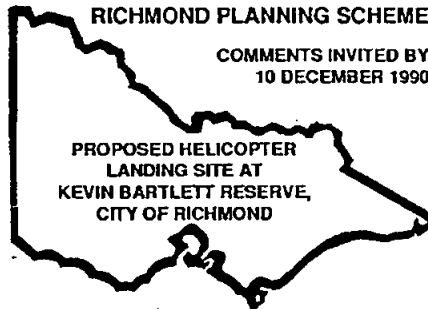
J. F. HOGAN, Secretary

Department of  
Planning and  
Urban Growth



ENVIRONMENT EFFECTS STATEMENT  
AND AMENDMENT L18 TO THE  
RICHMOND PLANNING SCHEME

COMMENTS INVITED BY  
10 DECEMBER 1990



GTV Channel Nine (GTV-9) requires a new Helicopter Landing Site (HLS) in close proximity to their Bendigo Street, Richmond, Studio in the City of Richmond. The preferred location for this HLS is as part of the Kevin Bartlett Reserve, in the City of Richmond.

The HLS would be located on the southern boundary of the Reserve between the western most oval and the soccer field. The establishment of the HLS would involve the construction of a sealed landing area of 121 square metres together with a surrounding fenced area of 752 square metres and a further 30 metre line marked safety area. A car access track serving the HLS would

*Victoria Government Gazette*

also be provided. The HLS would be able to be used for twenty flights per week with eight flights per month occurring on the weekend. The HLS would only be used during daylight hours and no servicing, refuelling or overnight storage would occur at the HLS.

Wilson Sayer Core Pty Ltd, in association with Watson Moss Growcott Acoustics Pty Ltd, Biosis Research Pty Ltd and Greg Tucker and Associates have prepared an Environment Effects Statement (EES) on behalf of GTV-9. The EES describes the proposed HLS in detail and assesses its likely impact on a range of environmental aspects.

Concurrently, the Minister for Planning and Urban Growth has prepared Amendment L18 to the Local Section of the Richmond Planning Scheme (RPS). This will make special provision for the use and development of the HLS under the RPS. Both the EES and the RPS amendment will be exhibited concurrently for a two month period from Wednesday, 10 October 1990 to Monday, 10 December 1990.

Copies of the EES can be purchased on or after Wednesday, 10 October 1990 from The Department of Planning and Urban Growth, Ground Floor, The Oldfleet Buildings, 477 Collins Street, Melbourne.

Cost: Main Report \$25.00  
Technical Appendices \$25.00

A copy of the EES and the RPS Amendment will also be on display at each of the following locations:

The Department of Planning and Urban Growth, Ground Floor, The Oldfleet Buildings, 477 Collins Street, Melbourne;

The City of Richmond, Town Hall, Bridge Road, Richmond;

State Library Victoria, Reference and Information Centre, 238 Swanston Street, Melbourne;

The City of Hawthorn, Town Hall, 360 Burwood Road, Hawthorn;

Environment Centre, 247 Flinders Lane, Melbourne;

The City of Prahran, Town Hall, Grenville Street, (cnr. Chapel Street), Prahran.

Submissions on both documents are invited from members of the public and interested parties until 10 December 1990. Any submissions lodged will be considered as a formal submission on both the EES and the RPS amendment and will be treated as a public document. Submissions should be forwarded to The Minister for Planning and Urban Growth, Attention: Manager, Planning and Co-ordination Branch, Department

G 40 10 October 1990 3125

of Planning and Urban Growth, 1st Floor, 477 Collins Street, Melbourne, Vic. 3000.

Copies of all submissions will be provided to the Chief Assessment Officer, Department of Planning and Urban Growth.

Following the public exhibition period and receipt of submissions, a joint panel hearing may be convened, at which persons may be heard in respect of individual submissions. Persons lodging submissions should state whether or not they wish to be heard at the panel hearing. 20600

STATE TENDER BOARD  
CONTRACTS ACCEPTED  
Amendments

Schedule Number	Item Number	New Rate	Effective Date
\$			
<i>Motor Spirit, Kerosene, Fuel Oils and Lubricants</i>			
1/53	15	0.4541	1.10.90
	16	0.8131	

\* Having regard to the number of variations approved in respect of Item Nos. 1-13, it is not practical to publish all variations. Accordingly, departments are advised to contract the Tender Board for details.

*Overload Data Entry*  
5/05 † 24.5.90  
† Minimum Job Cost is \$33.03

\* 1.11.90

\* The contract for this service has been re-assigned from Precision Data Services (Vic) Pty Ltd to Keydata Pty Limited. The new contractors address is unchanged.

J. M. PAWSON  
20790 Secretary to the Tender Board

*Planning and Environment Act 1987*  
NOTICE OF AMENDMENT TO THE  
GEELONG REGIONAL PLANNING  
SCHEME

Amendment No. R55

The Geelong Regional Commission has prepared Amendment No. R55 to the Geelong Regional Planning Scheme.

The amendment proposes to change the Regional Section of the Planning Scheme by:

1. rezoning of the following parcels of land in the Bannockburn township area in order to implement the recently adopted Bannockburn Structure Plan:

(A) Township Zone to Public Open Space Reservation (Existing) 'B' Public Park, off McPhillips Road.

3126 G 40 10 October 1990

- (B) Part Township Zone and part Rural General Farming Zone to Public Purposes Reservation (Existing) 4, Waterworks and Sewerage Trusts/Authorities, Milton Road.
- (C) Part Rural General Farming Zone and Part Industrial 'A' Zone to Rural Future Urban Zone, generally east of Bruce's Creek between McPhillips and Burnside Roads.
- (D) Township Zone to Reserved Residential Zone, south west corner of Burnside Road and Earl Crescent.
- (E) Township Zone to Residential 'A' Zone within the central township area.
- (F) Township Zone to Local Business Zone, west side of High Street.
- (G) Rural Residential Zone to Public Open Space Reservation (Existing)—'B', Public Park, north side of Burnside Road.
- (H) Rural General Farming Zone to Rural Residential Zone, south of Midland Highway, north of Lowndes Street, east of Range Road.
- (I) Rural General Farming Zone to Rural Residential Zone off Burnside Road.
- (J) Township Zone to Public Open Space (Existing) 'B' Public Park, north side of Burnside Road.
- (K) Rural General Farming Zone to Rural Residential Zone, north west corner of Charlton and Levy Roads.
- (L) Rural General Farming Zone to Reserved Residential Zone, south west corner of Earl Crescent and Levy Road.
- (M) Rural General Farming Zone to Rural Future Urban Zone, south of Charlton Road, between Bruce's Creek and Levy Road.
- (N) Township Zone to Existing Arterial Road, north side of Burnside Road.

The amendment can be inspected at Geelong Regional Commission, Fifth Floor, State Government Offices, Cnr Fenwick and Lt Malop Streets, Geelong; Department of Planning and Urban Growth, The Olderfleet Buildings, 477 Collins Street, Melbourne; The offices of the Shire of Bannockburn.

Submissions about the amendment must be sent to the Secretary, Geelong Regional Commission, P.O. Box 770, Geelong 3220 by Monday, 12 November 1990.

G. R. COWLING  
Secretary

20340 Geelong Regional Commission

*Victoria Government Gazette*

*Planning and Environment Act 1987*

SALE PLANNING SCHEME

Notice of Lapsing of Amendment  
Amendment L4

On 3 October 1990 the Minister for Planning and Urban Growth refused the above amendment.

The amendment proposed to allow the construction of 4 houses on land in Carey Court, Sale, subject to permit.

The amendment lapses on the date this notice is published in the *Government Gazette*.

GEOFF CODE  
Manager

20600 Planning Co-ordination Branch

*Planning and Environment Act 1987*

BRIGHT PLANNING SCHEME

Notice of Lapsing of Amendment  
Amendment L11

On 13 September 1990 the Shire of Bright resolved to abandon the above amendment. The amendment proposed to allow a house on land on the Ovens Highway, Eurobin. The amendment lapses on the date this notice is published in the *Government Gazette*.

GEOFF CODE  
Manager

20600 Planning Co-ordination Branch

*Planning and Environment Act 1987*

DEAKIN PLANNING SCHEME

Notice of Amendment  
Amendment L11

The Minister for Planning and Urban Growth has prepared Amendment L11 to the Local Section of the Deakin Planning Scheme.

The amendment rezones surplus Police Department land in Olderfield Lane, Tongala, from Public Purposes 6 (Police) reservation to Residential zone.

A copy of the amendment can be inspected free of charge during office hours at the offices of the Department of Planning and Urban Growth, Ground Floor, 477 Collins Street, Melbourne, the Department's North-East Goulburn Office, 1 McKoy Street, West Wodonga, and the Shire of Deakin, Mangan Street, Tongala.

Submissions about the amendment must be sent to the Minister for Planning and Urban Growth (Attention: Planning Co-ordination Branch), PO Box 2240T, Melbourne by 12 November 1990.

GEOFF CODE  
Manager

20600 Planning Co-ordination Branch



*Victoria Government Gazette*

*Planning and Environment Act 1987*  
WANGARATTA (CITY) PLANNING  
SCHEME

Notice of Lapsing of Amendment  
Amendment L5

On 24 September 1990 the City of Wangaratta resolved to abandon the above amendment.

The amendment proposed the rezoning of land within the levee bank in the Wilson Road area of Wangaratta, from Rural B to Flood Protected Residential.

The amendment lapses on the date this notice is published in the *Government Gazette*.

GEOFF CODE  
Manager  
20600 Planning Co-ordination Branch

*Planning and Environment Act 1987*  
BULLA PLANNING SCHEME  
Notice of Approval of Amendment  
Amendment L42

The Minister for Planning and Urban Growth has approved Amendment L42 to the Bulla Planning Scheme.

The amendment comes into operation on the date this notice is published in the *Government Gazette*.

The amendment re-inserts a provision into the Bulla Negotiated Development Zone that allows subdivision of land into lots of any size provided an Agreement is entered into with the Responsible Authority. This provision was omitted in error in a previous amendment.

A copy of the amendment can be inspected free of charge during office hours at the offices of the Shire of Bulla, Macedon Street, Sunbury and at the Department of Planning and Urban Growth, 477 Collins Street, Melbourne.

GEOFF CODE  
Manager  
20600 Planning Co-ordination Branch

*Planning and Environment Act 1987*  
PORT FAIRY PLANNING SCHEME  
Notice of Approval of Amendment  
Amendment L1

The Minister for Planning and Urban Growth has approved Amendment L1 to the Local Section of the Port Fairy Planning Scheme.

The amendment comes into operation on the date this notice is published in the *Government Gazette*.

The amendment rezones land in Rosebrook Road, Port Fairy, from Agricultural to Residential and includes a 30 m setback along

G 40 10 October 1990 3127

the northern side of Port Fairy-Hamilton Road, Port Fairy, to correct errors in the Scheme.

A copy of the amendment can be inspected free of charge during office hours at the Department of Planning and Urban Growth, Ground Floor, 477 Collins Street, Melbourne, and at the offices of the Borough of Port Fairy, Bank Street, Port Fairy.

GEOFF CODE  
Manager  
20600 Planning Co-ordination Branch

*Planning and Environment Act 1987*  
RICHMOND PLANNING SCHEME  
Notice of Approval of Amendment  
Amendment L9

The Minister for Planning and Urban Growth has approved Amendment L9 to the Local Section of the Richmond Planning Scheme.

The amendment comes into operation on the date this notice is published in the *Government Gazette*.

The amendment rezones land at Bridge Road and Thomas Street, Richmond, from Light Industrial to a Restricted Business Zone.

A copy of the amendment can be inspected free of charge during office hours at the Department of Planning and Urban Growth, Ground Floor, 477 Collins Street, Melbourne, and at the offices of the City of Richmond, Bridge Road, Richmond.

GEOFF CODE  
Manager  
20600 Planning Co-ordination Branch

*Planning and Environment Act 1987*  
LILLYDALE PLANNING SCHEME  
Notice of Approval of Amendment  
Amendment L36

The Minister for Planning and Urban Growth has approved Amendment L36 to the Lillydale Planning Scheme.

The amendment comes into operation on the date this notice is published in the *Government Gazette*.

The amendment rezones 28 ha of land in Collier Road, Kilsyth South to Residential Development Zone, to allow for residential subdivision at varying densities.

A copy of the amendment can be inspected free of charge during office hours at the offices of the Shire of Lillydale, Anderson Street, Lillydale and at the Department of Planning and Urban Growth, 477 Collins Street, Melbourne.

GEOFF CODE  
Manager  
20600 Planning Co-ordination Branch

3128 G 40 10 October 1990

*Planning and Environment Act 1987*  
SHEPPARTON CITY PLANNING SCHEME  
Notice of Approval of Amendment  
Amendment L5

The Minister for Planning and Urban Growth has approved Amendment L5 to the Shepparton City Planning Scheme.

The amendment comes into operation on the date this notice is published in the *Government Gazette*.

The amendment varies the ordinance provisions of the scheme in respect to professional consulting rooms, home occupations and offices in residential, commercial and industrial zones.

A copy of the amendment can be inspected free of charge during office hours at the offices of the City of Shepparton, 90 Welsford Street, Shepparton, and at the Department of Planning and Urban Growth, 477 Collins Street, Melbourne.

GEOFF CODE  
Manager  
20600 Planning Co-ordination Branch

*Planning and Environment Act 1987*  
MILDURA SHIRE PLANNING SCHEME  
Notice of Approval of Amendment  
Amendment L22

The Minister for Planning and Urban Growth has approved Amendment L22 to the Mildura Shire Planning Scheme.

The amendment comes into operation on the date this notice is published in the *Government Gazette*.

The amendment modifies Clause 17.4 in the Rural Residential Zone, to allow reduced building setbacks on lots from 3000 m<sup>2</sup> to less than 4000 m<sup>2</sup> and reduced setbacks for sheds.

A copy of the amendment can be inspected free of charge during office hours at the offices of the Shire of Mildura, Municipal Offices, Fifteenth Street, Irymple and the Department of Planning and Urban Growth, The Olderfleet Buildings, 477 Collins Street, Melbourne.

GEOFF CODE  
Manager  
20600 Planning Co-ordination Branch

*Planning and Environment Act 1987*  
SHERBROOKE PLANNING SCHEME  
Notice of Approval of Amendment  
Amendment L30

The Minister for Planning and Urban Growth has approved Amendment L30 to the Sherbrooke Planning Scheme.

*Victoria Government Gazette*

The amendment comes into operation on the date this notice is published in the *Government Gazette*.

The amendment permits a site specific subdivision of existing commercial buildings in the Emerald township. The land is within the Puffing Billy Railway Corridor and subdivision is normally prohibited.

A copy of the amendment can be inspected free of charge during office hours at the offices of the Shire of Sherbrooke, Glenfern Road, Upwey and at the Department for Planning and Urban Growth, 477 Collins Street, Melbourne.

GEOFF CODE  
Manager  
20600 Planning Co-ordination Branch

*Planning and Environment Act 1987*  
ALTONA PLANNING SCHEME  
Notice of Approval of Amendment  
Amendment L7

The Minister for Planning and Urban Growth has approved the above amendment.

The amendment comes into operation on the date this notice is published in the *Government Gazette*.

The amendment rezones land on the south-west corner of Millers Road and Blackshaws Road, Altona North from a Public Hospital Reservation to Restricted Business. Site specific ordinance controls are also introduced to control development of three commercial uses with existing planning permits.

A copy of the amendment can be inspected free of charge during office hours at the office of the City of Altona, Civic Parade, Altona and the Department of Planning and Urban Growth, 477 Collins Street, Melbourne.

GEOFF CODE  
Manager  
20600 Planning Co-ordination Branch

*Planning and Environment Act 1987*  
BRIGHTON PLANNING SCHEME  
Notice of Approval of Amendment  
Amendment L2

The Minister for Planning and Urban Growth has approved Amendment L2 to the Brighton Planning Scheme.

The amendment comes into operation on the date this notice is published in the *Government Gazette*.

The amendment rezones the southern part of No. 234 Bay Street, North Brighton from Residential C to Restricted Business, to allow all of the land to be used for purposes provided for within the latter zone.

*Victoria Government Gazette*

A copy of the amendment can be inspected free of charge during office hours at the offices of the City of Brighton, Boxshall Street, Brighton and at the Department of Planning and Urban Growth, 477 Collins Street, Melbourne.

GEOFF CODE  
Manager  
20600 Planning Co-ordination Branch

*Planning and Environment Act 1987*  
UPPER YARRA VALLEY AND  
DANDENONG RANGES REGION  
PLANNING SCHEMES  
Notice of Approval of Amendment  
Amendment R9

The Minister for Planning and Urban Growth has approved Amendment R9 to the Regional Section of the Upper Yarra Valley and Dandenong Ranges Region Planning Schemes.

The amendment comes into operation on the date this notice is published in the *Government Gazette*.

The amendment enables land at Lots 5 and 6 LP4587 Kilvington Street, Emerald, to be subdivided.

A copy of the amendment can be inspected free of charge during office hours at the Department of Planning and Urban Growth, Ground Floor, 477 Collins Street, Melbourne, the Upper Yarra Valley and Dandenong Ranges Authority, John Street, Lilydale, and the Shire of Sherbrooke, Glenfern Road, Upwey.

GEOFF CODE  
Manager  
20600 Planning Co-ordination Branch

*Planning and Environment Act 1987*  
COBRAM PLANNING SCHEME  
Notice of Approval of Amendment  
Amendment L9, Part 1

The Minister for Planning and Urban Growth has approved Amendment L9, Part 1 to the Cobram Planning Scheme.

The amendment comes into operation on the date this notice is published in the *Government Gazette*.

The amendment:

- (i) rezones 0.25 hectares (lots 1 to 3 LP212708) in William Street, Cobram from Public Purposes 2 (Rural Water Commission) to Residential A Zone; and
- (ii) rezones 2.87 hectares (Volume 2532 Folio 506279 Township of Cobram) at the western corner of Simms Road and Warkil Street from Special Use 3 (Church) to Residential A Zone.

G 40 10 October 1990 3129

A copy of the amendment can be inspected free of charge during office hours at the office of the Shire of Cobram, Queen Street, Cobram and at the offices of the Department of Planning and Urban Growth, 477 Collins Street, Melbourne.

GEOFF CODE  
Manager  
20600 Planning Co-ordination Branch

*Planning and Environment Act 1987*  
CRANBOURNE PLANNING SCHEME  
Notice of Approval of Amendment  
Amendment L10A

The Minister for Planning and Urban Growth has approved Amendment L10A to the Cranbourne Planning Scheme.

The amendment comes into operation on the date this notice is published in the *Government Gazette*.

The amendment reserves land at Nos. 149 and 153 Sladen Street, Cranbourne for Proposed Public Purposes No. 19—Local Government to provide additional car parking for the Cranbourne Town Centre.

A copy of the amendment can be inspected free of charge during office hours at the offices of the Shire of Cranbourne, Sladen Street, Cranbourne and at the Department of Planning and Urban Growth, 477 Collins Street, Melbourne.

GEOFF CODE  
Manager  
20600 Planning Co-ordination Branch

*Planning and Environment Act 1987*  
AVON PLANNING SCHEME  
Notice of Approval of Amendment  
Amendment L6

The Minister for Planning and Urban Growth has approved Amendment L6 to the Avon Planning Scheme.

The amendment comes into operation on the date this notice is published in the *Government Gazette*.

The amendment rezones 95 ha about 4 kms north of Briagolong township for Rural General Farming A zone to a new zone, Rural General Farming C zone. The rezoning will create nine (9) new hobby farm lots, with an average size of 10 ha. The area has many small Crown Allotments in separate ownership, and has developed as a hobby farm area. This rezoning is effectively an in-fill of this development.

A copy of the amendment can be inspected free of charge during office hours at the offices of

3130 G 40 10 October 1990

the Shire of Avon, Tyers Street, Stratford and at the Department of Planning and Urban Growth, 477 Collins Street, Melbourne.

GEOFF CODE  
Manager  
20600 Planning Co-ordination Branch

*Planning and Environment Act 1987*

BACCHUS MARSH PLANNING SCHEME  
Notice of Approval of Amendment  
Amendment L14

The Minister for Planning and Urban Growth has approved the above amendment.

The amendment comes into operation on the date this notice is published in the *Government Gazette*.

The amendment inserts a clause into the Rural A Zone to allow an 8 lot subdivision of Crown Allotments 42 and 42A, Parish of Merrimu, Wells Road, Bacchus Marsh.

A copy of the amendment can be inspected free of charge during office hours at the office of the Shire of Bacchus Marsh, 197 Main Street, Bacchus Marsh and the Department of Planning and Urban Growth, 477 Collins Street, Melbourne.

GEOFF CODE  
Manager  
20600 Planning Co-ordination Branch

*Upper Yarra Valley and Dandenong Ranges Authority Act 1976*

UPPER YARRA VALLEY AND  
DANDENONG RANGES REGIONAL  
STRATEGY PLAN  
Notice of Amendment  
Amendment 40

In pursuance of the powers conferred by the *Upper Yarra Valley and Dandenong Ranges Authority Act 1976*, the Governor in Council on 9 October 1990 amended the abovementioned Regional Strategy Plan.

The amendment comes into operation on the date this notice is published in the *Government Gazette*.

The amendment allows the subdivision of land in Kilvington Drive, Emerald.

A copy of the amendment documents can be inspected free of charge during office hours at the office of the Upper Yarra Valley and Dandenong Ranges Authority, 7-9 John Street, Lilydale and the Department of Planning and Urban Growth, 477 Collins Street, Melbourne.

GEOFF CODE  
Manager  
20600 Planning Co-ordination Branch

*Victoria Government Gazette*

*Planning and Environment Act 1987*  
PAKENHAM PLANNING SCHEME  
Notice of Approval of Amendment  
Amendment L23

The Minister for Planning and Urban Growth has approved Amendment L23 to the Pakenham Planning Scheme.

The amendment comes into operation on the date this notice is published in the *Government Gazette*.

The amendment applies to 20.39 hectares of land owned by the Shire of Pakenham, being Lot 3 Lodged Plan No. 72757 Healesville-Koo Wee Rup Road. The amendment includes approximately 16.35 hectares of land within an Industrial 2 Zone. The remaining area of 4.04 hectares, part of which contains the Dynamic Fertilizer factory, is retained in an Industrial 3 Zone. The total site of 20.39 ha was previously within an Industrial 3 Zone.

A copy of the amendment can be inspected free of charge during office hours at the offices of the Shire of Pakenham, Henty Way, Pakenham, at the Department of Planning and Urban Growth, 477 Collins Street, Melbourne and at the Department's Regional Office, 1st Floor, 33-39 High Street, Cranbourne.

GEOFF CODE  
Manager  
20600 Planning Co-ordination Branch

*Planning and Environment Act 1987*  
SHERBROOKE PLANNING SCHEME  
Notice of Approval of Amendment  
Amendment L1

The Minister for Planning and Urban Growth has approved Amendment L1 to the Sherbrooke Planning Scheme.

The amendment comes into operation on the date this notice is published in the *Government Gazette*.

The amendment modifies provisions relating to houses, house modifications, farm buildings and outbuildings to reduce the number of instances where a planning permit is required.

A copy of the amendment can be inspected free of charge during office hours at the offices of the Shire of Sherbrooke, Glenfern Road, Upway and at the Department of Planning and Urban Growth, 477 Collins Street, Melbourne.

GEOFF CODE  
Manager  
20600 Planning Co-ordination Branch

National Parks Act 1975

AUTHORITY TO HUNT DEER BY STALKING IN SPECIFIED PARTS OF THE ALPINE NATIONAL PARK

I, Donald Sydney Saunders, Director of National Parks and Wildlife, under section 37 (2) and (3) of the *National Parks Act 1975*, authorise any person who is the holder of a current valid Game Licence for the hunting of deer or of a current Authority to Hunt to carry and use a firearm or a bow in those parts of the Alpine National Park permitted in legislation and shown on the attached map during the period 15 February to 15 December inclusive each year for the purpose of hunting Sambar Deer by stalking.

Authorisation is subject to the following conditions and restrictions:

- (1) Only firearms, ammunition and bows as defined in the Wildlife (Game) Regulations 1990 as suitable for hunting Sambar Deer are permitted.
- (2) Discharge of a firearm for any purpose other than Sambar Deer hunting is not permitted.
- (3) The firearm or bow be kept concealed and unloaded while in vehicles and while not actually used in stalking.
- (4) Firearms must be kept unloaded and bows not used within 100m of any camp, camping or picnic area.
- (5) The carrying and use of spotlights for hunting purposes is not permitted.
- (6) The use of dogs is not permitted.
- (7) Firearms may also be carried for the whole length of the Cobbler Lake Road in the park as described below.

Within the Alpine National Park, hunting hounds are permitted only to be carried or transported in vehicles en route to areas outside the park as follows:

- (a) dogs must be confined to vehicles at all times while travelling on the roads listed below.
- (b) approval for the carriage of dogs within the park is restricted to the following roads:

Tamboritha Road, which will allow access to the Bennison Plains Road (not in the park) and tracks in the adjacent Carey River State Forest.

Cobbler Lake Road to the intersection with Little Cobbler Track, and Little Cobbler Track, which will allow access between the upper Rose and King Rivers.

Racecourse Track from north of Pioneer Racecourse to Little Running Creek, which will allow access to the Tea Tree Range area outside the park.

Humffray River Track between Rileys Creek Track and the first river crossing south of this junction, which will allow access to Water Spur Track and Tea Tree Range area outside the park.

Selwyn Creek Road (also called) Selwyn Logging Road, which will allow access to Tea Tree Range area outside the park.

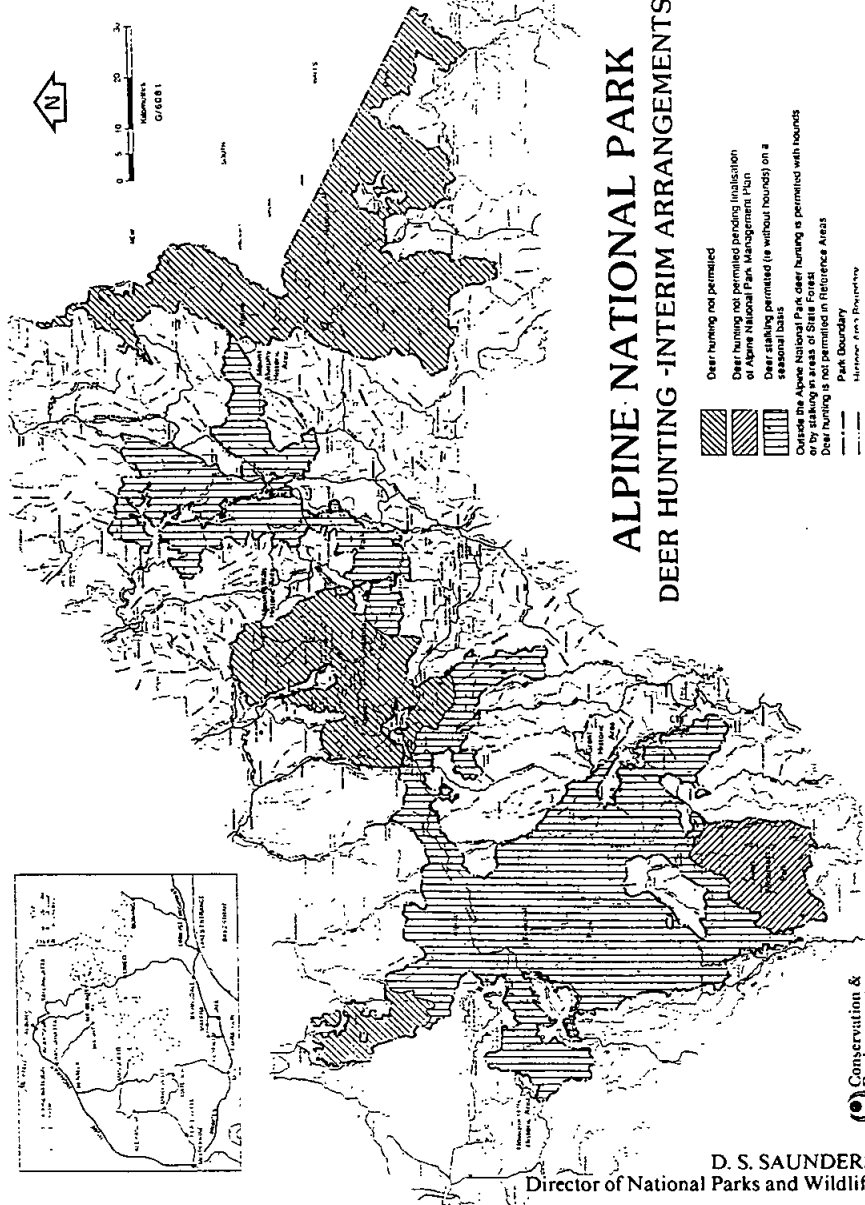
Brocks Road and Bluff Link Road, which will allow access to the Upper Jamieson and Bindaree areas outside the park.

King Basin Road, which will allow access to the area south of King River outside the park.

East Buffalo Road, which will allow access to the Barry Mountains logging area (not yet part of the Alpine National Park).








The approval to use the above roads will not apply when roads are subject to seasonal closures.

Such other roads and tracks as the Director of National Parks and Wildlife approves from time to time.



# ALPINE NATIONAL PARK

## DEER HUNTING -INTERIM ARRANGEMENTS

-  Deer hunting not permitted
-  Deer hunting not permitted pending finalisation of Alpine National Park Management Plan
-  Deer stalking permitted (to without bounds) on a seasonal basis
-  Outside the Alpine National Park deer hunting is permitted with bounds
-  Reference Areas
-  Park Boundary
-  Historical Park Boundary

Conservation & Environment

D. S. SAUNDERS  
Director of National Parks and Wildlife

NOTE: Hunting is not permitted in any Reference Area. More detailed maps may be inspected at offices of the Department of Conservation and Environment.  
This notice replaces any earlier notices

ROADS CORPORATION  
Renaming of Declared Roads

<i>Municipality</i>	<i>Old Name</i>	<i>New Name</i>
Shire of Otway	Gellibrand-Carlisle Road (part) GP D-89-80E	Carlisle-Colac Road
City of Shepparton, Shires of Tungamah and Shepparton	Shepparton-Dookie Road Shepparton-Barmah Road Katandra Road GP D-89-64B	Dookie-Shepparton Road Barmah-Shepparton Road Katamatite-Shepparton Road
Shires of Euroa, Violet Town and Shepparton	Euroa-Arcadia Road Violet Town-Dookie Road GP D-89-64	Euroa-Shepparton Road Dookie-Violet Town Road
Rural City of Wodonga	Former Hume Highway GP D-89-90A	Murray Valley Highway
Shires of Chiltern and Beechworth	Chiltern-Beechworth Road GP D-89-89	Beechworth-Chiltern Road
Shires of Cobram, Tungamah and Numurkah	Nathalia-Katamatite Road GP D-89-65A	Katamatite-Nathalia Road

Dated 4 October 1990

G. J. SHARKEY

Manager  
Road Reservations  
Roads Corporation

20690

*Transport Act 1983*  
ROADS CORPORATION  
Commercial Passenger Vehicle and Tow Truck  
Applications

Notice is hereby given that the following applications will be considered by the Roads Corporation on 13 November 1990.

Notice of any objection to the granting of an application should be forwarded to reach the Manager, Vehicle Licensing Branch or any District Office of the Roads Corporation not later than 7 November 1990.

It will not be necessary for interested parties to appear on the date specified, unless advised in writing by the Corporation.

Notification of the date for consideration of applications which are objected to and which require determination by the Road Transport Licensing Tribunal will be published by further notice in this Gazette.

Autobeat Pty. Ltd., Bendigo. Application for variation of the conditions of tow truck licence number 291 which authorises the licensed vehicle to be managed, controlled and operated from a depot situated at the corner of the Hattam Street and McDougall Road, Bendigo to change the depot address to 122 Hattam Street, Golden Square.

*Note:* The licence is currently under consideration for transfer to P. D. and K. L. Bryan of 122 Hattam Street, Golden Square.

Baywood Panel Service Pty. Ltd., Croydon. Application for variation of the conditions of tow truck licence numbers 513 and 514 which authorise the licensed vehicles to be managed, controlled and operated from a depot situated at 44 Lacey Street, Croydon to change the depot address to 18-20 Molan Street, Ringwood.

A. G. Campe, Hamilton. Application to licence one commercial passenger vehicle in respect of a 1982 Domino Bus with seating capacity for 46 passengers to operate as a country special service omnibus from within a 20 km pick-up radius of the Hamilton Post Office.

*Note:* The vehicle to be licensed would hold a 4-5 star rating for charter purposes.

CMA Holdings Pty. Ltd., Kensington. Application for variation of the conditions of tow truck licenses numbered 077 and 078 which authorise the licensed vehicles to be managed, controlled and operated from a depot situated at 40 Stubbs Street, Kensington to change the depot address to 363 Settlement Road, Thomastown.

*Note:* This licence is currently under consideration for transfer to Lalor Body Repairs Pty. Ltd. of 363 Settlement Road, Thomastown.

Croydon and District Smash Repairs Pty. Ltd., Croydon. Application for variation of the conditions of tow truck licence number 524 which authorises the licensed vehicle to be managed, controlled and operated from a depot situated at 44 Lacey Street, Croydon to change the depot address to 18-20 Molan Street, Ringwood.

F. and R. Martin Pty. Ltd., Albury. Application to license one commercial passenger vehicle in respect of a 1971 Leyland bus with seating capacity for 42 passengers to operate a service for carriage of employees of Aware Industries along the following route: Wodonga Water Tower; Thomas Mitchell Drive; Pearce Street; Felltimber Creek Road; Marshall Street; Emerald Avenue; Lawrence Street; Melrose Drive; Maloney Drive, Wodonga and return.

*Fares:* By agreement with the hirer.

*Timetable:* As and when required.

T. Jelliff, Dromana. Application to licence one commercial passenger vehicle to be purchased in respect of a 1985-1990 Volkswagen Microbus with seating capacity for 8 passengers to operate a day tour of the Mornington Peninsula as follows: Depart Melbourne and travel along St Kilda Road, Nepean Highway to Mordialloc, then via Mornington Peninsula Freeway to Moorooduc Cool Store, Mornington Peninsula Township, Dromana, Arthurs Seat, Bass Park at Flinders, Cape Schanck, Portsea, Point Nepean, Passenger Ferry from Portsea to Sorrento Pier (weather permitting). Depart Sorrento and travel along Nepean Highway to Melbourne.

*Timetable:* As and when required.

*Fares:* By agreement with the hirer.

*Note:* Passengers will be picked up from and returned to the following city hotels: Southern Cross; Hyatt on Collins; Regent; Menzies at Rialto; Rockman's Regency; Sheraton; Noahs; Eden; and Hilton.

R. S. McDonald, Tallangatta. Application to licence one commercial passenger vehicle in respect of a 1985 Subaru station wagon with seating capacity for 5 passengers to operate a service as and when required for the carriage of children attending the applicant's "Haslemere Child Care Centre" situated at 6 Havelock Street, Wodonga to and from: Ross Circuit Pre-School, Lavington; Silva Drive Pre-School, Wodonga; Springvale Heights Pre-School, Springvale Heights; Wodonga Kindergarten, Wodonga; Wodonga Pre-School, Wodonga; and Jamieson Court Kindergarten, Wodonga.

McIntyre Towing Service Pty. Ltd., Footscray. Application for variation of the conditions of tow truck licence number 472 which authorises the licensed vehicle to be managed, controlled and operated from a depot situated at 19-21 Winfield Street, Footscray to change the depot address to 7 Hall Street, Yarraville.

S. C. and M. L. Munro, Melton. Application to license one class 1 tow truck to be purchased to operate throughout the State of Victoria from a depot situated at Factory 1, Lot 9 Reserve Road, Melton for the purpose of lifting and carrying or

towing damaged or disabled motor cars including the ability to attend the scene of a motor car accident outside the "Controlled Area".

J. E. Sampson, Coldstream. Application for variation of the conditions of tow truck licence number 500 which authorises the licensed vehicle to be managed, controlled and operated from a depot situated at 4 Newman Street, Ringwood to change the depot address to 64A Lexton Road, Box Hill.

*Note:* The licence is currently under consideration for transfer to Master Beaters Pty. Ltd. of 64A Lexton Road, Box Hill.

D. J. Smith, Bittern. Application to licence one commercial passenger vehicle to be purchased in respect of a 1981 Cadillac stretched limousine with seating capacity for 7 passengers to operate as a country hire car from 31 Davies Street, Bittern.

D. J. Smith, Bittern. Application to licence one commercial passenger vehicle to be purchased in respect of a 1977 Cadillac stretched limousine with seating capacity for 7 passengers to operate as a country hire car from 31 Davies Street, Bittern.

*Note:* (i) Notice of this application replaces a notice which appeared in the *Victoria Government Gazette* No. G38 dated 26 September 1990.

(ii) Previous objections to the granting of this application are invalid and interested parties are advised that a new notice of objection must be submitted.

S. Randall, Patterson Lakes. Application for variation of the conditions of licence TO261 which authorises various tours, to:

- (i) delete the condition that passengers be picked up from city hotels within the Melbourne Central Business District and the Spencer Street Railway Station and instead pick-up passengers from within a 100 km radius of the Melbourne GPO; and
- (ii) include the ability to operate three additional day tours as follows:

1. Healesville Sanctuary and Marysville

A.M. Healesville Sanctuary  
Lunch—Black Spur

P.M. Marysville—Stearons Falls

2. Marysville, Horseriding or Bicycle Riding

A.M. Marysville—Stevensons Falls  
Lunch—Marysville

P.M. Thornton—Rubican Valley



Victoria Government Gazette

- 3. Wilsons Promontory National Park
  - A.M. Tidal River
  - Lunch—Tidal River
  - P.M. Bushwalking

Fares: By agreement with the hirer.

Timetable: As and when required.

Note: Passengers will be picked up from within a 100 km radius of the Melbourne GPO.

D. A. and V. J. Wakeling, Ballarat. Application to licence two commercial passenger vehicles in respect of one 1984 Mercedes Benz bus with seating capacity for 49 passengers and one 1984 or later model Denning bus to be purchased with seating capacity for 45 passengers to operate as country special service omnibus from within a 20 km pick-up radius of the Ballarat Post Office.

Note: The vehicles to be licensed hold a 4 and 5 star rating respectively for charter purposes.

Dated 10 October 1990 GEOFF S. HUGHES  
 Manager  
 Vehicle Licensing

Transport Act 1983

ROAD DECLARATIONS AND DEDICATIONS

The Roads Corporation, pursuant to the Transport Act 1983, upon publication of this notice declares the, or varies the declaration of, roads as described below, and further declares that such roads are fit to be used as a public highway and are now absolutely dedicated to the public for use as public highways within the meaning of any law now or hereafter in force.

38/90 Midland Highway in the Shire of Corio hatched on plan numbered GP13731A.

39/90 Sunraysia Highway in the Shire of Lexton shown hatched on plan numbered GP17284.

40/90 Sunraysia Highway in the Shire of Avoca shown hatched on plan numbered GP17806.

41/90 Wimmera Highway in the Shires of Wimmera and Dunmunkle shown hatched on plan numbered GP18209.

42/90 Ararat—Stawell Road (Main Road) in the Town of Stawell shown hatched on plan numbered GP17759.

43/90 Warrnambool—Caramut Road (Main Road) in the Shire of Warrnambool shown hatched on plans numbered GP17434 and GP17435.

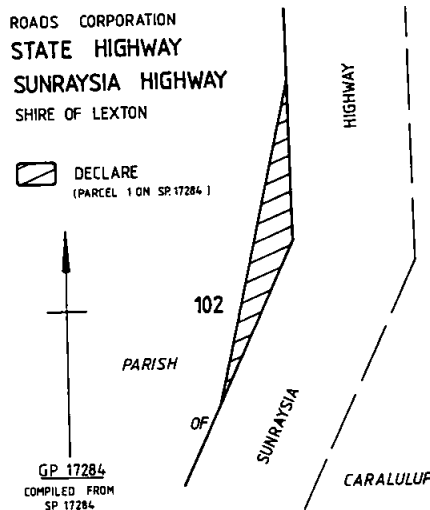
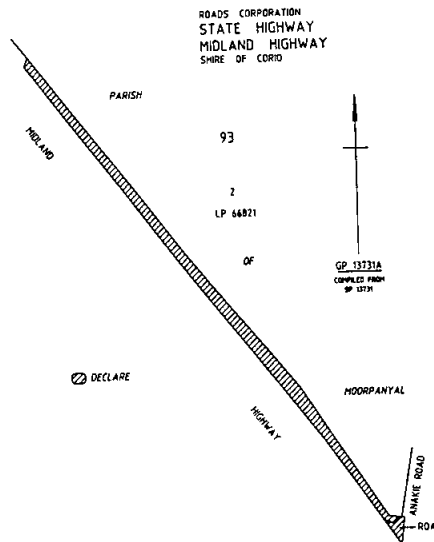
44/90 Moonambel Road (Main Road) in the Shire of Avoca shown hatched on plan numbered GP17806A.

45/90 Great Ocean Road (Tourists Road) in the Shire of Otway shown hatched on plan numbered GP17073.

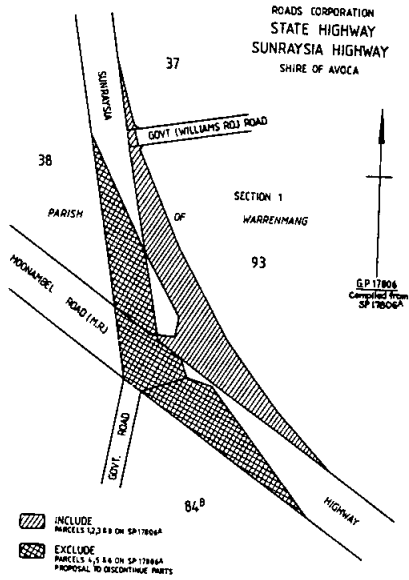
G 40 10 October 1990 3135

46/90 Great Ocean Road (Tourists Road) in the Shire of Otway shown hatched on plan numbered GP17672.

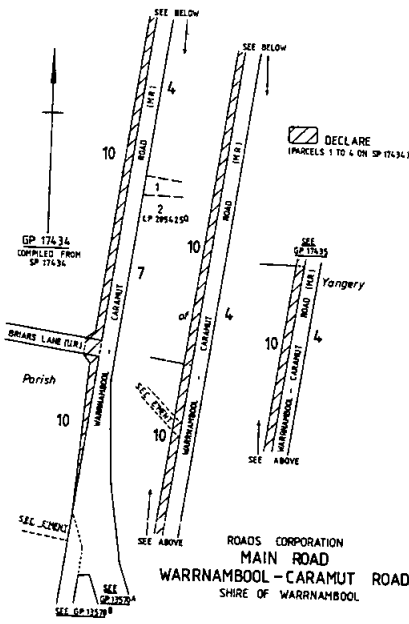
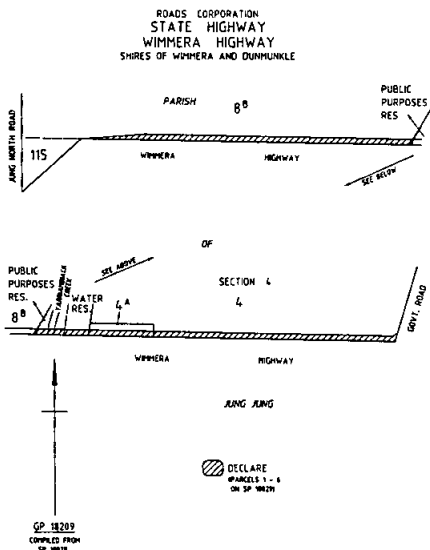
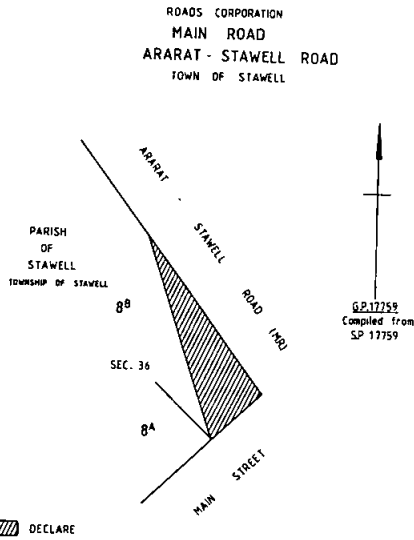
47/90 Bushfield—Tower Hill Road in the Shire of Warrnambool shown hatched on plan numbered GP17436.

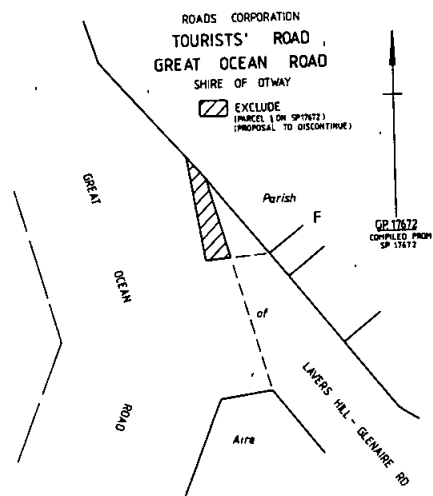
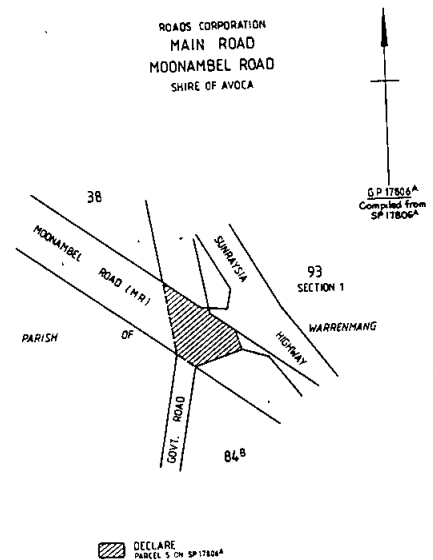
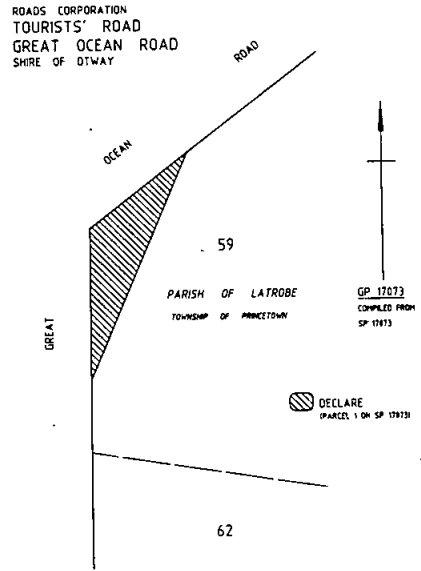
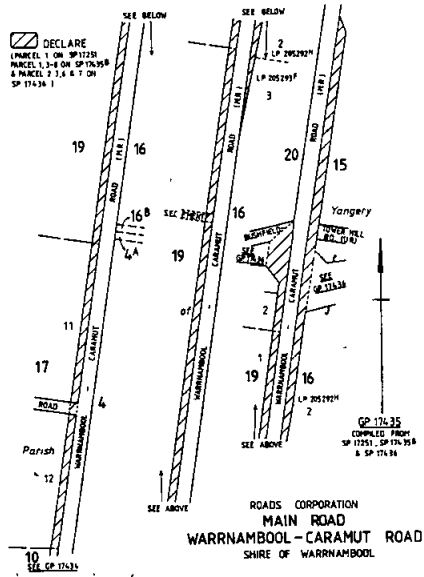


3136 G 40 10 October 1990

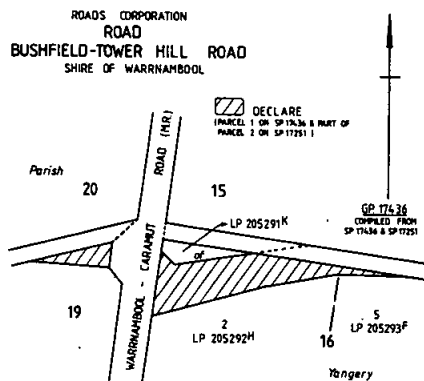


Victoria Government Gazette





3138 G 40 10 October 1990



Dated 4 October 1990  
**G. J. SHARKEY**  
 Manager  
 Road Reservations  
 Roads Corporation  
 20690

*Transport Act 1983*  
**ROAD TRANSPORT LICENSING  
 TRIBUNAL**

Commercial Passenger Vehicle and Tow Truck  
 Licence Applications

Notice is hereby given that applications by the following parties, previously gazetted and objected to, will be considered by the Road Transport Licensing Tribunal in Courtroom 13, 5th Floor, 55 King Street, Melbourne as follows:

<i>Applicant</i>	<i>Previous Gazette No.</i>	<i>Date</i>
(i) On Monday, 5 November 1990 commencing at 9.30 a.m.		
N. Missailidis	G.28	18.7.1990
Orbiter Investments Pty Ltd	G.29	25.7.1990
K. R. Dusting	G.12	21.3.1990
F. J. Whitworth	G.25	27.8.1990
(ii) On Thursday, 15 November 1990 commencing at 9.30 a.m.		
L. & G. Beanland	G.32	15.8.1990
V. Santoro & F. Santoro	G.32	15.8.1990
(iii) On Wednesday, 21 November 1990 commencing at 9.30 a.m.		
K. Handley	G.33	22.8.1990
G. R. May	G.31	8.8.1990
R. G. Sernia	G.34	29.8.1990
G. Draude	G.32	15.8.1990
(iv) On Thursday, 22 November 1990 commencing at 9.30 a.m.		
G. T. Goode	G.27	11.7.1990
J. H. Kanen	G.26	4.7.1990
	<b>P BISHOP</b>	
	Registrar	

20700

*Victoria Government Gazette*

*Transport Act 1983*  
**ROAD DECLARATIONS AND  
 DEDICATIONS**

The Roads Corporation, pursuant to the *Transport Act 1983*, upon publication of this notice declares, or varies the declaration of, roads as described below and on the plans attached and further declares that such roads are fit to be used as a public highway and are now absolutely dedicated to the public for use as public highways within the meaning of any law now or hereafter in force.

**Main Roads**

R221/90 Burnley Street, Barkly Avenue (part), and Twickenham Crescent, (as Burnley Road); Swan Street (part); Church Street (City of Hawthorn); Bridge Road; Burwood Road (part); Camberwell Road; Rathmines Road; Riversdale Road; Glenferrie Road; Auburn Road (part); and Tooronga Road, shown by heavy lines on plans numbered GP D-89-96A and GP D-89-96B.

R222/90 High Street (parts); Glenferrie Road; Earl Street; Asquith Street, Belford Road (part), and Valerie Street, (as Chandler Main Road); and Harp Road, shown by heavy lines on plan numbered GP D-89-96.

R223/90 Normanby Road (part); Clarendon Street (part); City Road (part); Sturt Street (part); and Grant Street (part), shown by heavy lines on plan numbered GP D-89-96D.

R224/90 Bay Street (part) and Crockford Street (as Bay Street); Graham Street (part); Todd Road (part); and Lorimer Street (part), shown by heavy lines on plan numbered GP D-89-96E.

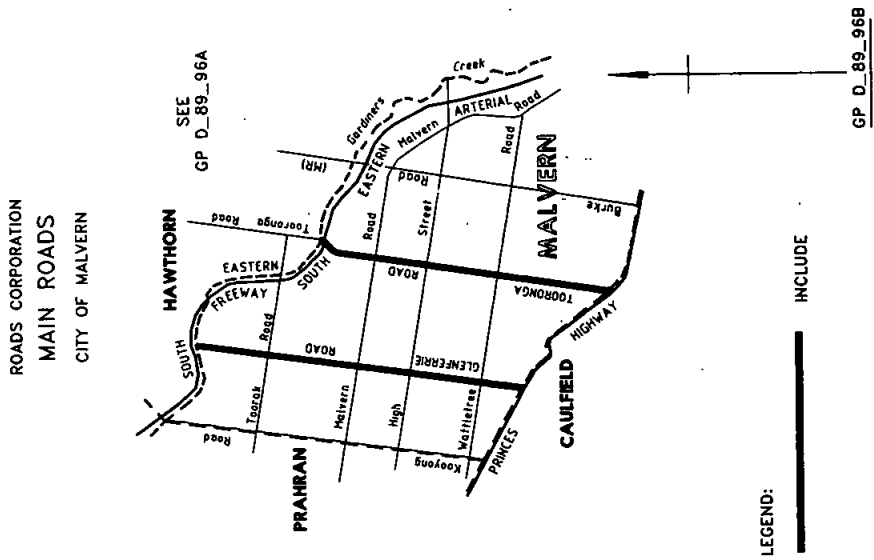
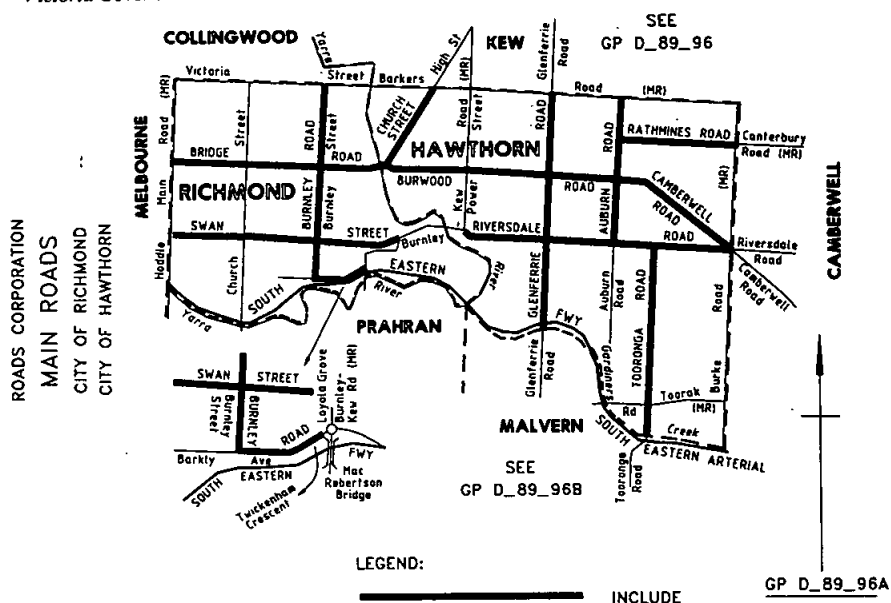
R225/90 Union Street (part); Fitzroy Street, Beaconsfield Parade (part) (as Beach Road); Hotham Street; and Brighton Road, shown by heavy lines on plan numbered GP D-89-96C.

R226/90 Serviceton North Road (as Serviceton North-Telopea Downs Road); Yearlinga Road; South Lillimur Road (part); and Broughton Road (part), shown by heavy lines and heavy dotted lines on plan numbered GP R-89-69B.

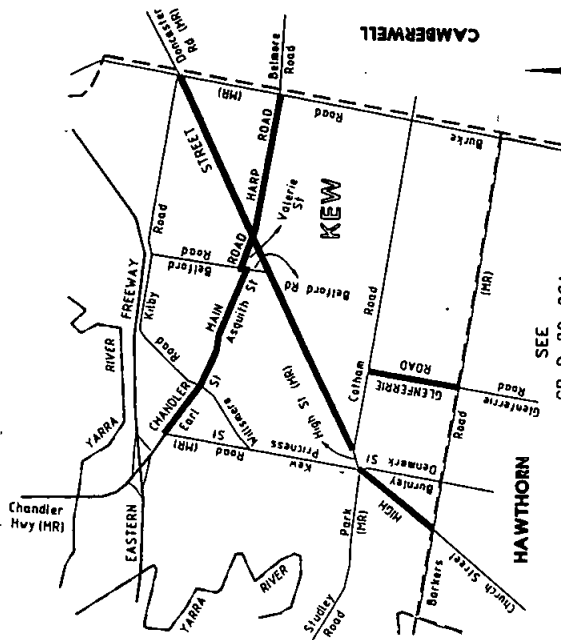
R227/90 Balcombe Street (part), Cuthbert Street, Jamieson Street and Corinella Road (as Corinella Road); Wonthaggi-Loch Road (part); Grantville-Glen Alvie Road; and Loch-Kernot Road, shown by heavy line and heavy dotted lines on plan numbered GP R-89-58B.

R228/90 Katandra Road, shown by heavy line on plan numbered GP R-89-64B.

R229/90 River Road (part), Central Kialla Road and Pump Road (as Euroa-Shepparton Road), shown by heavy line on plan numbered GP D-89-64.



ROADS CORPORATION  
MAIN ROADS  
CITY OF KEW



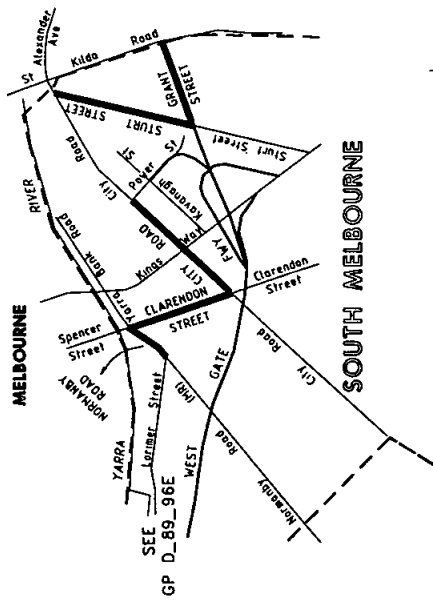
GP D\_89\_96

INCLUDE

LEGEND:



ROADS CORPORATION  
MAIN ROADS  
CITY OF SOUTH MELBOURNE



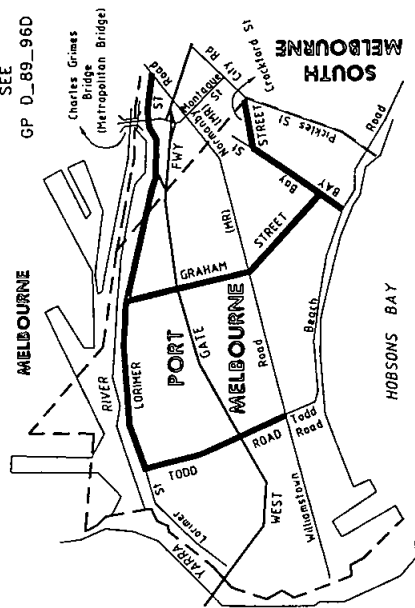
GP D\_89\_96D

INCLUDE

LEGEND:



ROADS CORPORATION  
MAIN ROADS  
CITY OF PORT MELBOURNE  
CITY OF SOUTH MELBOURNE



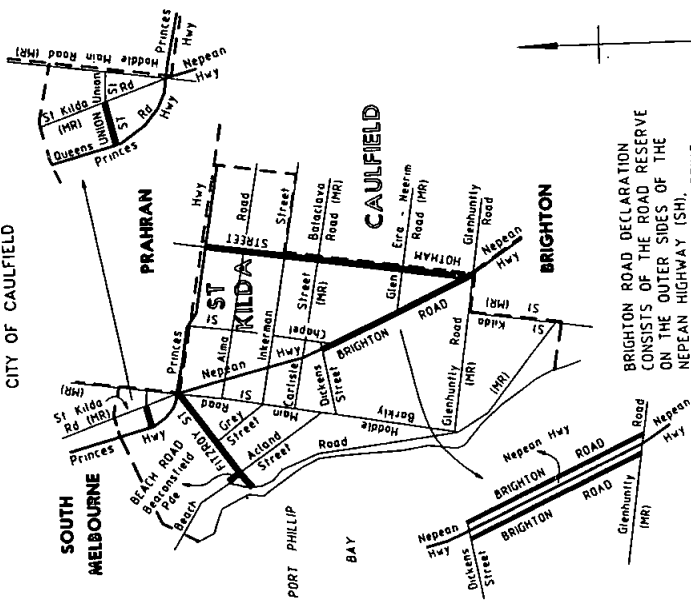
SEE  
GP D\_89\_96D

LEGEND:

INCLUDE

GP D\_89\_96E

ROADS CORPORATION  
MAIN ROADS  
CITY OF ST KILDA  
CITY OF CAULFIELD



GP D\_89\_96C

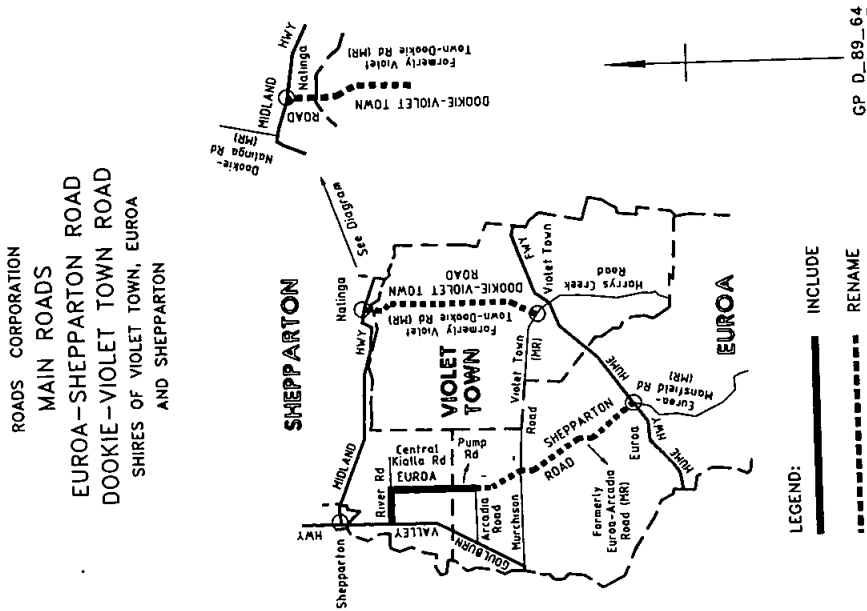
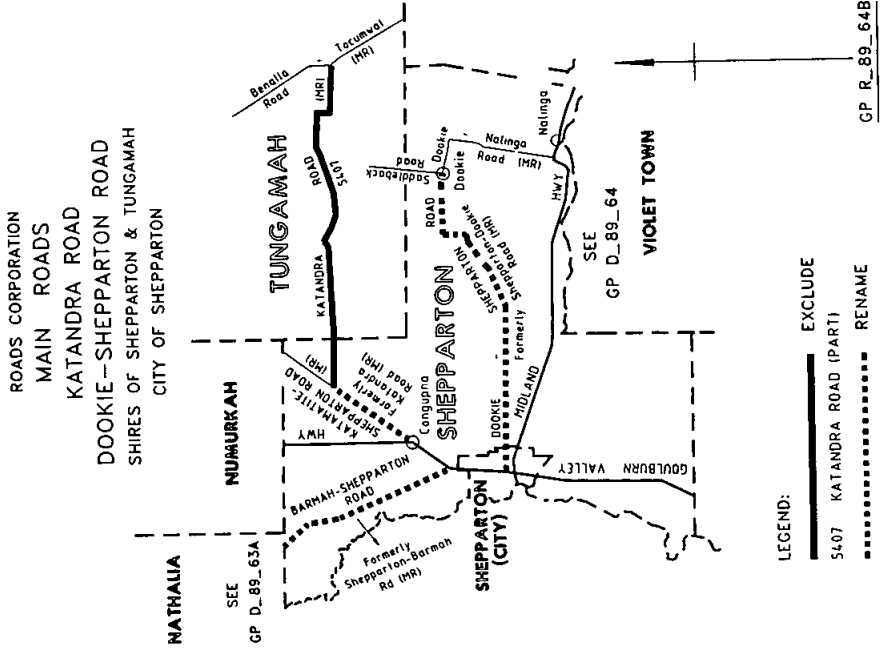
LEGEND:

INCLUDE

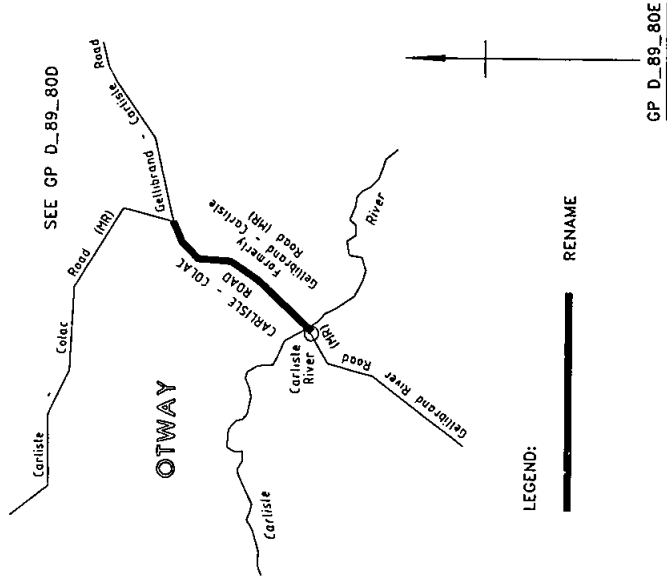
BRIGHTON ROAD DECLARATION  
CONSISTS OF THE ROAD RESERVE  
ON THE OUTER SIDES OF THE  
NEPEAN HIGHWAY (SH1),  
REPRESENTING THE ABUTTING  
CONTIGUOUS SERVICE ROADS  
AND PLANTATIONS



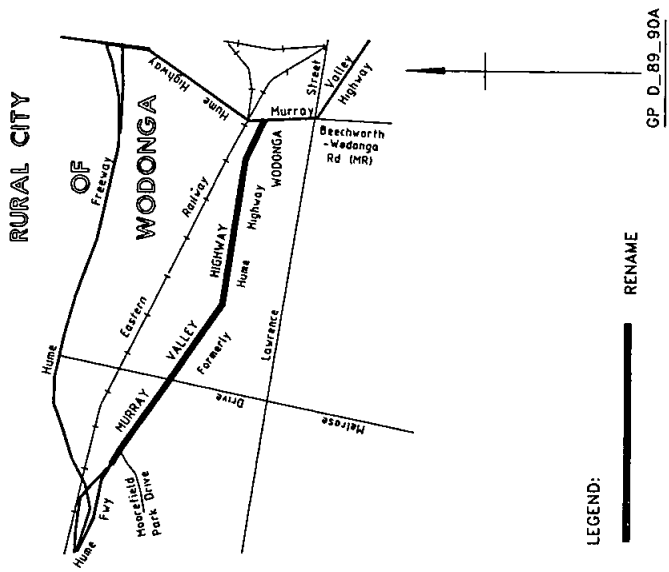





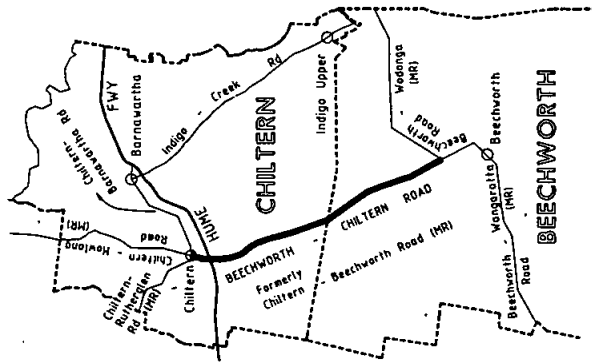
ROADS CORPORATION  
MAIN ROAD  
CARLISLE-COLAC ROAD  
SHIRE OF OTWAY



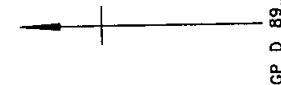
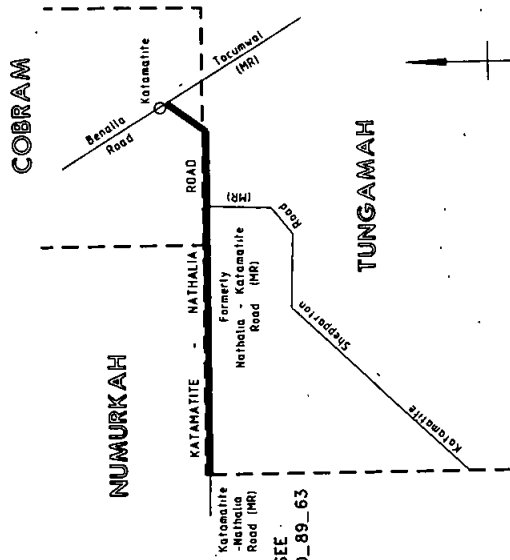
ROADS CORPORATION  
STATE HIGHWAY  
MURRAY VALLEY HIGHWAY  
RURAL CITY OF WODONGA



ROADS CORPORATION  
MAIN ROAD  
BEECHWORTH—CHILTERN ROAD  
SHIRES OF CHILTERN & BEECHWORTH



ROADS CORPORATION  
MAIN ROAD  
KATAMATITE—NATHALIA ROAD  
SHIRES OF COBRAM, TUNGAMAH  
AND NUMURKAH



SEE  
GP D\_89\_63

Dated 4 October 1990

G. J. SHARKEY  
Manager  
Road Reservations  
Roads Corporation

3146 G 40 10 October 1990

Transport Act 1983

SECTION 89

Determination of Policy concerning Taxi Services in the Dandenong and Frankston areas.

I, Peter Spyker, Minister for Transport, acting under section 89 of the *Transport Act 1983* make the following Determination of Policy in relation to the operation of Part VI of that Act:

So as to improve the provision of taxi services generally, and in particular to persons with disabilities, in the Dandenong and Frankston areas, the Roads Corporation pursuant to the provisions of the *Transport Act 1983* may issue between 24 October and 31 January 1991 up to eleven taxi-cab licences in respect of wheelchair accessible vehicles in the Outer-Suburban Taxi-cab Zone.

Dated 9 October 1990

PETER SPYKER

Minister for Transport

20700

LIQUOR CONTROL ACT 1987

Result of the Liquor Licensing Poll for the Mont Albert Neighbourhood on Saturday, 22 September 1990.

In the matter of an application by Merlin Towns Proprietary Limited for an "on-premises (restaurant) licence" under the *Liquor Control Act 1987* for premises at 766 Whitehorse Road, Mont Albert.

Pursuant to the provisions of the *Liquor Control Act 1987*, I, Gregory Philip Lyons, Electoral Commissioner for the State of Victoria, notify that:

1. The Resolution submitted to the poll was:  
"That an on-premises (restaurant) licence be granted in the neighbourhood of premises situated at 766 Whitehorse Road, Mont Albert, City of Box Hill, State of Victoria."

2. The result of the poll was:

Votes polled for the Resolution	326
Votes polled against the Resolution	690
Informal votes polled	5
Total Votes Polled	1021

Dr G. P. LYONS

Electoral Commissioner

20693

ADOPTION ACT 1984

Under the functions and powers assigned to me by the Director-General of Community Services under section 10 (2) of the *Community Welfare Services Act 1970* in relation to section 5 of the *Adoption Act 1984*.

Victoria Government Gazette

I, Kay Bodna approve the following person under section 5 (1) and (2) (b) of the Act as approved Counsellor for the purposes of section 87 of the Act.

HEIDE ZAJD

Dated 19 September 1990

KAY BODNA

Director

20085

Extended Family Care Branch

MORNINGTON PENINSULA AND DISTRICT WATER BOARD

Bittern Area

Commencement of Works

Notice is hereby given that the Board intends to construct reticulation sewers in the Bittern area in the vicinity of the Frankston to Stony Point Railway Line, Trafalgar Street, Hendersons Road and Bennett Street.

Plans of the proposed works are available for inspection at the Board's Hastings Branch Office, located at 125 Salmon Street, Hastings during office hours.

It is anticipated that the works will commence in January 1991.

C. J. CALVERT

Secretary

30350

MORNINGTON PENINSULA AND DISTRICT WATER BOARD

Rosebud Area

Commencement of Works

Notice is hereby given that the Board intends to construct reticulation sewers in the West Rosebud area, in the vicinity of Boneo Road, Nepean Highway, Chinamans Creek and Eastbourne Road.

Plans of the proposed works are available for inspection at the Board's Rosebud Branch Office, located at 12-16 Ninth Avenue, Rosebud during Office hours.

It is anticipated that the works will commence in November 1990.

C. J. CALVERT

Secretary

30350

LAND ACT—EXCHANGE OF LAND

I, Steven Marshall Crabb, the Minister for Conservation and Environment do hereby give notice that, after the expiry of at least 14 days from the date of publication of this notice, I intend to enter into an agreement with R. J. and D. G. Turner of Harrietville to exchange Crown land in Section 1, Parish of Harrietville for the freehold land known as part Allotment 2, Section 1, Parish of Harrietville being part of the land in Freehold Certificate of Title Volume 9530 Folio 777. (Ref. L8-640).

20090

*Victoria Government Gazette*

Department of Property and Services  
SALE OF CROWN LAND BY PUBLIC  
AUCTION

Reference No. GL 11058

On Saturday, 3 November 1990 at 11.30 a.m.  
on site.

**Address of Property:** Grant Street and Bagshot  
Street, Goornong.

**Crown Description:** Crown Allotments 13A,  
13B and 13C, Section One, Township of  
Goornong.

**Terms of Sale:** 10% deposit, balance 60 days.

**Officer Co-ordinating Sale:** Mr M. Hammon,  
Government Land Bureau, Department of  
Property and Services, 5th Floor, 49 Spring Street,  
Melbourne.

**Selling Agent:** Tweed Sutherland, First  
National, 8 King Street, Bendigo.

IAN BAKER

20670 Minister for Property and Services

Department of Property and Services  
SALE OF CROWN LAND BY PUBLIC  
AUCTION

Reference No. S. 14

On Wednesday, 28 November 1990 at 3.00  
p.m. on site.

**Address of Property:** 23 Victoria Street,  
Melbourne.

**Crown Description:** Crown Allotment 4A,  
Section 45A, Parish of Melbourne North, City of  
Melbourne.

**Crown Lease Particulars:** Volume 1212, Folio  
282.

**Terms of Sale:** 10% deposit, balance 90 days.

**Officer Co-ordinating Sale:** Mr R. Efron,  
Property Consultant, Government Land Bureau,  
Department of Property and Services, 5th Floor,  
49 Spring Street, Melbourne.

**Selling Agent:** Baillieu Knight Frank, 360  
Collins Street, Melbourne.

IAN BAKER

20670 Minister for Property and Services

Department of Property and Services  
SALE OF CROWN LAND BY PUBLIC  
TENDER

Reference No. GL.13316

Tenders close 2 p.m., Wednesday, 21  
November 1990.

**Address of Property:** Corner Talbot and Camp  
Streets, Majorca.

**Crown Description:** Crown Allotment 1,  
Section 6, Township of Majorca.

G 40 10 October 1990 3147

**Terms of Sale:** Tender Deposit of \$50.00, 10%  
deposit, balance 60 days.

**Address for Tenders:** Asset Sales Tender Box  
(GL.13316) Government Land Bureau, 4th  
Floor, 35 Spring Street, Melbourne 3000.

**Officer Co-ordinating Sale:** Ms Anna  
Giannacos, Property Consultant, Government  
Land Bureau, Department of Property and  
Services, 5th Floor, 49 Spring Street, Melbourne.

IAN BAKER

20677 Minister for Property and Services

ABOLITION AND VARIATION OF  
CONCILIATION AND ARBITRATION  
BOARDS

Notice is hereby given that an application has  
been lodged by The Federated Miscellaneous  
Workers Union of Australia (Victorian Branch)  
for the abolition of the Caretakers, Cleaners and  
Lift Conciliation and Arbitration Boards,  
variation to the jurisdiction of the Security  
Employees Conciliation and Arbitration Board  
and the appointment of a Building Services  
Conciliation and Arbitration Board and a  
Building Services (State Government  
Departments and Instrumentalities) Conciliation  
and Arbitration Board.

Notice is also given that this matter is listed  
for mention before the Industrial Relations  
Commission of Victoria in Full Session at 10.00  
a.m. on Tuesday, 16 October 1990 at Nauru  
House, 80 Collins Street, Melbourne.

J. TSOUTSOULIS

Acting Deputy Registrar

Industrial Relations Commission  
of Victoria

21441

RURAL WATER COMMISSION OF  
VICTORIA

Election of Employees Representative

Notice of Poll

In accordance with the Rural Water  
Commission Employees' Regulations 1984, I  
hereby announce that a Poll will be taken on  
Monday, 29 October 1990, for the position of  
Employees Representative on the Rural Water  
Commission Board. Seven candidates as listed  
below have been nominated:

BEAVIS, John Leslie Edward, 131562,  
Technical Officer, Coliban/Campaspe Region.

CUMMINS, Robert Luke, 101299,  
Administrative Officer, Sunraysia Region.

ISAAC, Barry Robert, 110646, Water  
Distribution Officer, Goulburn Region.

MCCANN, Peter Maxwell, 141576, Computer  
Systems Officer, Head Office.

PAYNE, Gillian Jean, 135509, Secretary,  
Goulburn Region.

3148 G 40 10 October 1990

SHAW, Colin Joseph, 102503, Administrative Officer, Mallee Region.

SMITH, Geoffrey Jackson, 106231, Chief Hydrographer, Head Office.

Ballot material will be delivered to each person who was an employee of the Commission on 26 September 1990.

A. C. CHEW  
20720 Returning Officer

*Local Government Act 1958*

**NOTICE OF INTENTION TO  
RECOMMEND THE MAKING OF AN  
ORDER FOR THE GIVING OF A NAME TO  
THE SHIRE OF HASTINGS**

Pursuant to section 24D(1)(b)(ii) of the *Local Government Act 1958*, the Council of the Shire of Hastings has made a written request under common seal to give effect to a proposal for the giving of a name to the Shire of Hastings.

The Council's proposal involves the change of the word "Ratepayers" to "Citizens".

Existing Shire Name: "The President, Councillors and Ratepayers of the Shire of Hastings", Name Proposed to be given: "The President, Councillors and Citizens of the Shire of Hastings".

Under section 24F of the Act, notice is given that after the expiration of one month from the publication of this notice in the *Government Gazette* and in a newspaper generally circulating in the municipal district of the Shire of Hastings, it is my intention to recommend to the Governor in Council that an Order be made to come into operation on and from 1 January 1991 to give effect to the Council's proposal without referring the proposal to a Division of the Local Government Commission.

Any person wishing to make any submissions or other representations about the proposal may do so in writing to the undersigned within one month of the publication of this notice.

MAUREEN LYSTER, Minister for Local Government, 500 Bourke Street, Melbourne  
30152

*Police Regulation Act 1958—Section 122*

**SALE OF UNCLAIMED PROPERTY**

An owner is required for a 1974 model white Ford Fairlane Sedan, unregistered, with Engine No. JG23PM21329K.

This vehicle came into the possession of Police on 30 December 1989, and if not claimed, it will be sold by public auction at 2.00 p.m. on Friday, 30 November 1990, at the Northcote Police Station, 43 James Street, Northcote.

K. GLARE  
20610 Chief Commissioner

*Victoria Government Gazette*

*Police Regulation Act 1958—Section 122*

**SALE OF UNCLAIMED PROPERTY**

An owner is required for an unregistered yellow Suzuki RM 125cc scramble bike with Engine No. F106-107855 and Frame No. JSIRF 11AZ D2103777.

This vehicle came into the possession of Police on 28 May 1989, and if not claimed, it will be sold by public auction at 11.00 a.m. on Friday, 2 November 1990, at the Rosebud Police Compound, Boneo Road, Rosebud.

K. GLARE  
20610 Chief Commissioner

**NOTICE OF APPLICATION FOR  
RECOGNITION AS AN ASSOCIATION**

Notice is hereby given that the following associations have filed an application to be recognised as an association under the *Industrial Relations Act 1979* with respect to the trades for which the following Conciliation and Arbitration Board have been appointed.

Association	Board
Victorian Secondary Teachers' Association	Principals (Government Schools), Teachers (Government Teaching Service)
Plastics Industry Association Incorporated	Plastic Moulding

Pursuant to regulation 33(5) of the *Industrial Relations Regulations* any recognised association or person interested may on or before 9 November 1990 file in the Registry (Level 18, Nauru House, 80 Collins Street, Melbourne) an objection to the application.

The objection shall be in, or to the effect of Form 9 prescribed by the Regulations.

J. TSOUTSOULIS  
Acting Deputy Registrar  
Industrial Relations Commission of  
21441 Victoria

*Co-operation Act 1981*

**BALLARAT BASE AND ASSOCIATED  
HOSPITALS CREDIT CO-OPERATIVE  
LIMITED**

Notice is hereby given that I have this day registered the dissolution of the abovenamed society and cancelled its registration under the abovenamed Act.

Dated at Melbourne 1 October 1990

D. F. HENRY  
Deputy Registrar of Co-operative  
20430 Societies

Victoria Government Gazette

Co-operation Act 1981

NOTICE OF MERGER OF SOCIETIES

Notice is hereby given that, pursuant to the provisions of the *Co-operation Act 1981* Ballarat Co-operative Credit Union Limited and Ballarat Base and Associated Hospitals Credit Co-operative Limited were merged into one society under the name of Ballarat Co-operative Credit Union Limited on 1 October 1990.

Dated at Melbourne 1 October 1990

DANIEL FRANCIS HENRY  
Deputy Registrar of Co-operative  
Societies

20430

Co-operation Act 1981

NOTICE OF MERGER OF SOCIETIES

Notice is hereby given that, pursuant to the provisions of the *Co-operation Act 1981* Australian Telecom Employees Credit Co-operative Limited and CPS Credit Union Co-operative Limited were merged into one society under the name of Telecom and CPS Community Credit Co-operative Limited on 1 October 1990.

Dated at Melbourne 1 October 1990

DANIEL FRANCIS HENRY  
Deputy Registrar of  
Co-operative Societies

20430

Co-operation Act 1981

CHANGE OF NAME OF A SOCIETY

Notice is hereby given that Australian Telecom Employees Credit Co-operative Limited which was incorporated as a Credit Society under the abovenamed Act on 6 October 1981 has registered a change of its name and is now incorporated under the name of Telecom & CPS Community Credit Co-operative Limited under the said Act.

Dated at Melbourne 1 October 1990

D. F. HENRY  
Deputy Registrar of  
Co-operative Societies

20430

Co-operation Act 1981

CPS CREDIT UNION CO-OPERATIVE  
LIMITED

Notice is hereby given that I have this day registered the dissolution of the abovenamed society and cancelled its registration under the abovenamed Act.

Dated at Melbourne 1 October 1990

D. F. HENRY  
Deputy Registrar of  
Co-operative Societies

20430

G 40 10 October 1990 3149

Co-operation Act 1981

CARNEGIE BOWLS CLUB CO-OPERATIVE  
LIMITED

Notice is hereby given in pursuance of section 192 (8) of the *Co-operation Act 1981* and section 459 (2) of the Companies (Victoria) Code, that, at the expiration of three months from the date hereof, the names of the aforementioned societies will, unless cause is shown to the contrary, be struck off the register and the societies will be dissolved.

Dated at Melbourne 26 September 1990

D. F. HENRY  
Deputy Registrar of  
Co-operative Societies

20430

Co-operation Act 1981

NOTICE OF MERGER OF SOCIETIES

Notice is hereby given that, pursuant to the provisions of the *Co-operation Act 1981* South-West Credit Union Co-operative Limited and Cobden District Credit Co-operative Limited were merged into one society under the name of South-West Credit Union Co-operative Limited on 1 October 1990.

Dated at Melbourne 1 October 1990

D. F. HENRY  
Deputy Registrar of  
Co-operative Societies

20430

Co-operation Act 1981

COBDEN DISTRICT CREDIT  
CO-OPERATIVE LIMITED

Notice is hereby given that I have this day registered the dissolution of the abovenamed society and cancelled its registration under the abovenamed Act.

Dated at Melbourne 1 October 1990

D. F. HENRY  
Deputy Registrar of  
Co-operative Societies

20430

Freedom of Information Act 1982

DEPARTMENT OF PREMIER AND  
CABINET

Authority Under S. 26 (1)

I, G. E. Brouwer, Secretary to the Department of Premier and Cabinet hereby authorise Nicholas Playford to act as Freedom of Information Officer and to make decisions on behalf of the Department of Premier and Cabinet in respect of requests under the *Freedom of Information Act 1982* for the period commencing 28 September 1990 to 7 December 1990 inclusive.

G. E. BROUWER  
Secretary to the  
Department of Premier and Cabinet

20660

3150 G 40 10 October 1990

INFERTILITY (MEDICAL PROCEDURES)  
ACT 1984

Approved Counsellors

Under section 9 (6) of the *Infertility (Medical Procedures) Act 1984*, approved counsellors for the purpose of giving counsel to persons as listed under section 9 (2) of the *Infertility (Medical Procedures) Act 1984* are—

Jenny Blood  
Louise Bowen  
Chris Clayton  
Roger Cook  
Wendy Haines  
Helen Kane  
Kay Oke

CAROLINE HOGG  
Minister for Health

20370

*Metropolitan Fire Brigades Act 1958*  
APPROVAL TO HOLD FIREFIGHTING  
DEMONSTRATION

The Metropolitan Fire Brigades Board pursuant to section 62 of the *Metropolitan Fire Brigades Act 1958* approves the holding of a fire brigade demonstration by the Australian Paper Mills Fairfield Fire Brigade at the fire track on the corner of Grange and Heidelberg Roads, Alphington on 10 November 1990.

Dated 1 October 1990

J. B. PARRY, President  
G. W. BLAIR  
Secretary to the Board

20510

Creditors, next of kin and others having claims against the estate of any of the under-mentioned deceased persons are required to send particulars of their claims to the State Trust Corporation of Victoria, 168 Exhibition Street, Melbourne, Vic. 3000, the personal representative, on or before 17 December 1990, after which date the State Trust Corporation may convey or distribute the assets having regard only to the claims of which the State Trust Corporation then has notice:

Booth, Leslie Robert, late of 5 Noel Street, Rye, pensioner, died 1 October 1989.

Cash, Dorothy Noela, late of Murray Vale Private Nursing Home, 63 Regent Street, Moama, pensioner, died 9 June 1990.

Cerny, Ladislaw Walter, formerly of 1 Irvine Street, Pascoe Vale, late of 24 Perrins Street, Daylesford, pensioner, died between 13 and 14 June 1990.

Daou, Wadih Georges, late of 8 Coolabah Street, Mentone, company director, died 25 March 1989.

*Victoria Government Gazette*

Powell, Bernard Frederick, late of 3 Mercier Street, Coburg, retired driver, died 15 August 1990.

Power, John, late of 18 Champ Street, Coburg, pensioner, died 2 September 1989.

Smith, Agnes Alice Ferrier, late of 22 Regent Street, Ascot Vale, pensioner, died 1 July 1990.

Smith, Carrie Margaret, late of 60 Janiesleigh Road, Upper Ferntree Gully, pensioner, died 14 March 1990.

Webster, Donald Currie, also known as Donald Webster, formerly of Unit 2/144 Wilson Street, Cheltenham, late of Kingston Centre, Warrigal Road, Cheltenham, retired, died 18 February 1990.

Dated at Melbourne 8 October 1990

B. F. CARMODY  
Managing Director  
State Trust Corporation



## ORDERS IN COUNCIL

*Post-Secondary Education Act 1978*

## AWARDING OF MASTERS DEGREES

The Governor in Council, under section 38 of the *Post-Secondary Education Act 1978*, confers on the governing body of the institution listed below the power to award the degrees specified to the persons named.

As required by section 38 of the *Post-Secondary Education Act 1978*, the Victorian Post-Secondary Education Commission has certified that the course of study for each degree specified is comparable in standard to that which leads to the award of a degree at a university.

<i>Institution</i>	<i>Degree</i>	<i>Person to whom the Degree is to be Awarded</i>	
Bendigo College of Advanced Education	Master of Applied Science	Darren RODDA	Paul

Dated 31 July 1990

Responsible Minister:

JOAN E. KIRNER

Minister for Education

20160 NEIL MORROW  
Clerk of the Executive Council

*Victorian Prison Industries Commission Act 1983*

## APPOINTMENT OF PART-TIME MEMBERS

Victorian Prison Industries Commission

The Governor in Council under section 8 of the *Victorian Prison Industries Commission Act 1983* appoints Kenneth William McLaren as nominated by the Treasurer and James Beggs as nominated by the Trades Hall Council of Victoria as part-time members of the Victorian Prison Industries Commission from 2 October 1990 to 1 October 1993 both dates inclusive at remuneration of \$7,566 salary and \$614 allowance for the position held by James Beggs.

Dated 2 October 1990

Responsible Minister

MAL SANDON

Minister for Police and Emergency Services

20560 JILL BRENNAN  
Acting Clerk of the Executive Council

*Water Act 1989*

## INTEREST ON UNPAID MONEY

The Governor in Council under section 281 (1) (a) of the *Water Act 1989* fixes 20 per centum per annum as the rate of interest on any money

due to an Authority, to apply from the commencement of operation of section 281 of the *Water Act 1989*.

Dated 2 October 1990

Responsible Minister:

S. M. CRABB

Minister for Conservation and Environment

20090 JILL BRENNAN  
Acting Clerk of the Executive Council

*Transport Act 1983*

## PROCLAMATION OF OUTER-SUBURBAN TAXI-CAB ZONE AND SPECIFICATION OF LICENSING PROCEDURES

The Governor in Council under section 143A of the *Transport Act 1983* by this Order—

(a) proclaims the area described in paragraph (f) as a taxi-cab zone to be called "the Outer-Suburban Taxi-cab Zone";

(b) specifies that the fee to be paid for a taxi-cab licence for a wheelchair-accessible taxi to operate in the Outer-Suburban Taxi-cab Zone is to be a fixed price of \$1.00;

(c) specifies that the persons eligible to apply for the granting of taxi-cab licences to operate in the Outer-Suburban Taxi-cab Zone are D & D Cyma Taxis Ltd, Frankston Radio Cabs Pty Ltd (authorised depots), and other incorporated bodies or individuals who are financially stable and of good repute. Where the applicant is an incorporated body its directors must be of good character and suitably qualified;

(d) specifies the following procedures for the granting of taxi-cab licences in the Outer-Suburban Taxi-cab Zone:

- (i) An application in a form provided by the Roads Corporation be duly completed by the applicant and submitted to the Corporation not later than 4.00 p.m. on 24 October 1990. D & D Cyma Taxis Ltd and Frankston Radio Cabs Pty Ltd may apply for up to six and five licences respectively (separate applications must be completed for each licence sought). Other applicants may also apply for more than one licence. However, other than the authorised depots, a second licence shall only be allocated to a particular applicant if the number of applicants is less than the number of licences to be issued.

- (ii) The application must contain the following particulars—

an indication that the application relates to the Outer-Suburban Taxi-cab Zone;

the name, address, and date of birth, or (in the case of a body corporate) particulars of incorporation, of the applicant; a description of the vehicle which shall—

be specially constructed in accordance with specifications approved by the Corporation; be capable of carrying at least one occupied wheelchair; and be air-conditioned and provide access to and egress from the vehicle for an occupied wheelchair;

the maximum number of passengers to be carried; the address from which the vehicle is to operate;

a declaration of any interest in any current or previous taxi-cab licence; driver's certificate details (if any) including date of issue, classification and expiry date; a declaration of taxi-cab driving experience.

- (iii) Applications by Frankston Radio Cabs Pty Ltd and D & D Cyma Taxis Ltd (authorised depots) shall be considered, prior to the applications of other persons.
- (iv) Should only one or neither of the above named authorised depots apply, or the number of licences to be issued exceeds the number applied for by the authorised depots, a ballot will determine the order in which applications by other persons will be considered.
- (v) Except with Roads Corporation agreement any licence that has not commenced operation within 90 days of the applicant being sent notice by the Corporation that it has granted the licence, may be cancelled and re-allocated in accordance with the procedure specified in paragraphs (d) (iii) and (iv).

(e) declares that all applications for taxi-cab licences to operate in the Outer-Suburban Taxi-cab Zone lodged prior to 10 October 1990 are to lapse;

(f) the Outer-Suburban Taxi-cab Zone is the area bounded by the coastline, from Gunyong Creek to Eel Race Road, northern boundary of the City of Frankston, Rossiter Road, a direct north line to Wilson and McMahrens Roads, Pillars, Springvale, Lower Dandenong, Centre Dandenong, Old Dandenong, Boundary, Heatherton and Westall Roads, railway line,

Kombi and McNaughton Roads, Princes Highway, Garden, Wellington, Cardinia Creek and Duffys Roads, the MMBW boundary, Red Hill, Lewis, Emerald-Beaconsfield, Split Rock, Salisbury, Armstrong, Telegraph, Hughendon and O'Neill Roads, Princes Highway, Beaconsfield Avenue to Beaconsfield railway station, railway line to Berwick, Berwick-Cranbourne, Ballarto and Clyde-Five Ways Roads, South Gippsland Highway, Browns, Hastings, Dandenong, McKays, Centre, Cranbourne-Frankston, Warrandyte, Baxter-Tooradin, Sages and Moorooduc Roads, Wooralla Drive, Tower Road and Gunyong Creek to the coastline.

Dated 9 October 1990

Responsible Minister:

PETER SPYKER

Minister for Transport

JILL BRENNAN

Acting Clerk of the Executive Council

*Health Services Act 1988*

EXEMPTION OF CERTAIN AGENCIES FROM SECTION 27

The Governor in Council under section 11 of the *Health Services Act 1988* and on the recommendation of the Minister for Health by this Order declares that the provisions of section 27 of that Act do not have effect in relation to the agencies listed in the Schedule.

This declaration and Order cease to have effect on 30 June 1990.

SCHEDULE

In this Schedule, "region" means region of the Department of Health.

*Region 1*

Casterton Memorial Hospital  
Drysdale and District Community Health Centre  
Hamilton and District Community Health Centre Incorporated  
Heywood and District Memorial Hospital  
Leigh Community Care Centre  
Macarthur and District Memorial Hospital  
Mortlake District Hospital  
Penshurst and District Memorial Hospital  
Port Fairy Hospital  
Skipton and District Memorial Hospital

*Region 2*

Daylesford District Hospital  
Donald District Hospital  
Goroke Community Health Centre Incorporated

*Victoria Government Gazette*

G 40 10 October 1990 3153

*Region 3*

Cobaw Community Health Centre Incorporated

Echuca Regional Community Health Centre Incorporated

Mt Alexander Hospital

Quambatook Community Care Centre

Robinvale and District Hospital

Swan Hill and District Alcohol and Drug Awareness Centre Incorporated

Loddon-Campaspe Sexual Assault Service

Loddon-Campaspe Womens Health Service

Sunraysia Drug and Alcohol Rehabilitation and Information Service

Dingee Bush Nursing Centre

Lockington Bush Nursing Centre

Underbool Bush Nursing Centre

*Region 4*

Bright District Hospital

Corryong District Hospital

Kilmore and District Hospital

King Valley and Districts Community Health Centres Incorporated

Marysville and District Community Care Centre Incorporated

Nathalia District Hospital

Tallangatta Hospital

Tawonga District General Hospital

Waranga Memorial Hospital

Woods Point and District Community Health Centre

Yea and District Memorial Hospital

Glenview Community Care Centre

*Region 5*

Gelantipy District Bush Nursing Centre Incorporated

Latrobe Valley Palliative Care Service Incorporated

Shelley Memorial Hospital

East Gippsland Centre for Rehabilitation and Extended Care

*Region 6*

Carlton Community Health Centre Incorporated

Kensington Community Health Centre Limited

Flemington Community Health Centre Incorporated

North and West Melbourne Community Health Centre

*Region 7*

Burwood and District Community Hospital

Caritas Christi Hospice

Diamond Valley Community Health Service Incorporated

Eltham Community Health Centre Incorporated

Gay Men's Health Centre Incorporated

Grey Sisters Mother and Child Care Centre

Mid Eastern Palliative Care Association Incorporated

Mooroolbark-Croydon Community Health Centre Incorporated

North East Centre Against Sexual Assault Incorporated

Aftercare Hospital

*Region 8*

Bethlehem Hospital Incorporated

Chadstone Community Health Centre Incorporated

Chelsea Community Health Centre Incorporated

Hampton Rehabilitation Hospital

Mordialloc/Cheltenham Community Health Centre

Narre Warren Community Health Centre

Dated 9 October 1990

Responsible Minister:

CAROLINE HOGG

Minister for Health

JILL BRENNAN

20370 Acting Clerk of the Executive Council

*River Improvement Act 1958*

**EXTENSION OF THE BLACK DOG CREEK IMPROVEMENT DISTRICT**

The Governor in Council under section 17 of the *River Improvement Act 1958* orders and directs that on and from the date of this Order the extent of the Black Dog Creek Improvement District be increased by adding to the same the area shaded red on the plan titled "Black Dog Creek Improvement Trust—Plan for the Extension of the Trust District", approved by the Governor in Council and accompanying this Order.

Dated 28 July 1987

Responsible Minister:

ANDREW McCUTCHEON

Minister for Water Resources

L. A. FISHER

Acting Clerk of the Executive Council

Note: The plan referred to in the above Order is lodged at the offices of the Rural Water Commission of Victoria at 590 Orrong Road, Armadale, Victoria. 20720

3154 G 40 10 October 1990

*Victoria Government Gazette*

*Children's Court Act 1973*  
APPOINTMENT OF HONORARY  
PROBATION OFFICERS

The Governor in Council under section 9 of the *Children's Court Act 1973*, appoints the undermentioned persons to be Honorary Probation Officers for the Children's Court in the State of Victoria for the period ending 31 December 1991:

Glenelg Region

Mary Ann CAMPBELL  
Donna GOLDING  
Jozephus VAN KALKEN  
Jean ROSS

Loddon/Campaspe Region

Peter RICHARDSON

Mallee Region

Edward DOWDY  
Robyn LANGWORTHY  
Nancy STAUNTON  
Beverley SIPEK  
Marlene SHADDOCK  
Leah ANERUM  
Ron JOSEPHS  
Mark PAVILACH  
Eileen SAUNDERS  
Isobel ROBERTS

North Western Region

Joan JACOBSON  
Steven MAXWELL  
Dated 2 October 1990  
Responsible Minister

KAY SETCHES  
Minister for Community Services

JILL BRENNAN  
20080 Acting Clerk of the Executive Council

## TENDERS

### MINISTRY OF HOUSING AND CONSTRUCTION—VICTORIA

Major Works Tenders are invited for the purposes indicated hereunder and must be forwarded in the Ministry's coloured envelope and endorsed "Major Works Tender for \_\_\_\_\_".

The tender must either be—

lodged by hand in the box marked "Tenders" on First Floor, 2 Treasury Place, Melbourne, received by mail.

received by facsimile machine on (03) 651 1738 and immediately confirmed by mail on the Ministry's Tender Form.

No tender will be considered if received later than 2.00 p.m. on the closing date indicated hereunder for that work, or received by any other means.

Note: Telex and telegram tenders are no longer accepted. Tenders received by a mail delivery after the closing date and time are no longer accepted.

Tender documents are available for pick-up from the Contracts Office, Room 44, Ground Floor, 2 Treasury Place, Melbourne between 8.30 a.m.—12.30 p.m. and 1.30 p.m.—4.00 p.m. (posting will only occur outside 32 km from the G.P.O.) and where indicated at the Provincial Works Office.

Enquiries: Telephone (03) 651 2453/4.

Wednesday, 17 October 1990

FOOTSCRAY—Modification to airconditioning control systems, Technical School.

Wednesday, 24 October 1990

GEELONG—'H' Block refurbishment works, Godon Technical College—T.A.F.E. (W.O. Geelong.)

Wednesday, 31 October 1990

MELBOURNE—Office fit-out, Perin Court, 200 Queen Street—Attorney-General's Department.

VARIOUS—Contract 14, 1990-91: Supply and erection of covered ways and covered play areas—at rates, various sites. (W.O. Shepparton.)

TONY SHEEHAN

Minister for Housing and Construction

Ministry of Housing and Construction  
Melbourne, 8 October 1990 20390

State Tender Board, Victoria  
PHOTOGRAPHIC/X-RAY MATERIALS  
AND EQUIPMENT (CAMERAS, ETC.)

Schedule No. 1/55

Tenders will be received until eight-thirty a.m. on Friday, 26 October 1990 from persons willing

to supply the Government of Victoria with Photographic/X-Ray Materials and Equipment (Cameras, etc.) as may be required by the various State Government Departments from 1 December 1990 to 30 November 1992.

Tender Documents may be obtained from State Tender Board, 3rd Floor, 49 Spring Street, Melbourne, Vic 3000. Telephone No. 651 3266.

Tenders enclosed in the envelope provided, must be deposited in the tender-box at the Tender Board Offices, 3rd Floor, 49 Spring Street, Melbourne, 3000, or, if sent by post, postage must be prepaid and the tenders addressed to the Chairman of the Tender Board, Tender Board Offices, 49 Spring Street, Melbourne, 3000, which office they must reach not later than by first post on the date of closing of tenders. Under no circumstances will tender details be accepted by telephone.

J. M. PAWSON

Secretary to the Tender Board

Department of Property and Services  
SALE OF CROWN LAND BY PUBLIC  
TENDER

Reference No. GL.13316

Tenders close 2 p.m., Wednesday, 21 November 1990.

Address of Property: Corner Talbot and Camp Streets, Majorca.

Crown Description: Crown Allotment 1, Section 6, Township of Majorca.

Terms of Sale: Tender Deposit of \$50.00, 10% deposit, balance 60 days.

Address for Tenders: Asset Sales Tender Box (GL.13316) Government Land Bureau, 4th Floor, 35 Spring Street, Melbourne 3000.

Officer Co-ordinating Sale: Ms Anna Giannacos, Property Consultant, Government Land Bureau, Department of Property and Services, 5th Floor, 49 Spring Street, Melbourne.

IAN BAKER

20677 Minister for Property and Services

**PRIVATE  
ADVERTISEMENTS**

**CITY OF BRIGHTON**

Local Law No. 1

In accordance with section 119 (3) of the *Local Government Act* 1989 notice is hereby given that the Council of the City of Brighton at an Ordinary Meeting held on Monday, 1 October 1990, made Local Law No. 1 pursuant to the provisions of the *Local Government Act* 1989 for the following purposes:

- (a) provide for the peace order and good government of the municipal district of the City of Brighton; and
- (b) provide for those matters which require a local law under the *Local Government Act* 1989 and any other Act; and
- (c) provide for the administration of Council powers and functions; and
- (d) prohibit, regulate and control activities, events, practices or behaviour in places so that no detriment is caused to the amenity of the neighbourhood, nor nuisance to a person nor detrimental effect to a person's property.

The general purport of the various parts of the local laws are:

Part 1—Preliminary Provisions

To detail the authorising provisions, set the operation date of the local laws, set the revocation date of the local laws and definitions to be used in the local laws.

Part 2—The Council

Division 1—Common Seal

To regulate the use of the common seal and prohibit unauthorised use of the common seal or any device resembling the common seal as required by section 5 (3) (c) of the *Local Government Act* 1989.

Division 2—Election of Mayor

To regulate the proceedings for the election of the Mayor and Deputy Mayor and of the Chairman and Deputy Chairman of a Committee and to provide for the holding of a statutory meeting.

Part 3—Council Administration

Division 1—Meeting Procedures

To regulate proceedings at meetings.

Division 2—Gratuities

To reward Council staff for long service and not interrupted by taking significant sick leave.

Part 4—Protection of Council Land

To protect Council land, sewers, drains, water courses, trees and plants vehicular crossings, kerbs and paths, damaging and defacing council land.

Part 5—Use of Council land

To enable people to enjoy the use of public facilities without nuisance or undue disturbance from other people and to regulate the use of Middle Brighton Baths, Library Service, Public Reserves and Recreation Grounds, Rubbish Depot, Bullilla, Town Hall and behaviour on any council land or in any public place.

A copy of the local law is available for inspection at the Municipal Offices, Boxshall Street, Brighton between the hours of 8.00 a.m. and 5.10 p.m., Monday to Friday.

R. J. COBAIN

11888/30058

Town Clerk

**CAULFIELD PLANNING SCHEME**

Notice of Amendment to a Planning Scheme

Amendment No. L13

The City of Caulfield has prepared Amendment No. L13 to the Caulfield Planning Scheme, Local Section.

The amendment proposes a specific site control over property at 1068–1074 Dandenong Road, Carnegie to allow it to be used for the purposes of an office, subject to conditions relating to floor area, car parking and approval of development plans.

The amendment can be inspected at City of Caulfield Municipal Offices, Cnr. Glen Eira and Hawthorn Roads, Caulfield or Department of Planning and Urban Growth, Head Office, The Olderfleet Buildings, 477 Collins Street, Melbourne or Department of Planning and Urban Growth, Southern and Westernport Regional Office, 33–39 High Street, Cranbourne.

Submissions about the amendment must be sent to Chief Executive Officer, City of Caulfield, PO Box 42, South Caulfield, Vic. 3162 by 10 November 1990.

DOUGLAS R. AYLEN

11921/30013

Chief Executive Officer

**COBURG CITY COUNCIL**

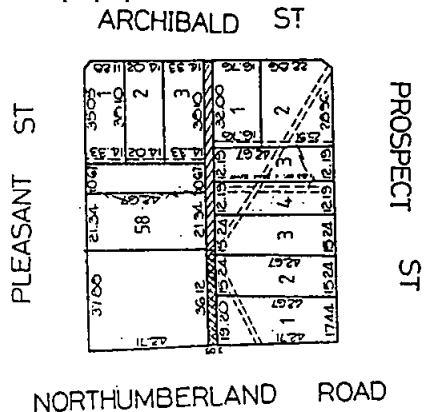
Retention of Discontinued Road

Whereas by a resolution made under section 528 (2) of the *Local Government Act* 1958 and published in the *Government Gazette* on 4 April 1990, the Coburg City Council ("the Council")

Victoria Government Gazette

directed that a road indicated by hatching and cross-hatching on the plan below be discontinued and sold by agreement.

The Council at its ordinary meeting held on 24 September 1990 resolved that the land shown by cross-hatching on the plan be retained for municipal purposes.



11876/30015

K. J. DOUGLAS  
Municipal Clerk

**RURAL CITY OF MARONG**  
Notice of Proposed Local Law

The Council of the Rural City of Marong proposes to make a Local Law for the following purposes:

- (a) Fire prevention and protection;
- (b) The collection and disposal of refuse;
- (c) The prevention and abatement of nuisances;
- (d) Environment control, protection and conservation;
- (e) The prohibition or regulation of the lighting of fires in the open air or in an incinerator;
- (f) Minimising airborne particle pollution; and
- (g) Generally for maintaining the peace, order and good government of the municipal district.

A copy of the proposed Local Law can be obtained from the Municipal Offices, Adam Street, Marong during office hours.

Any affected person may, within 14 (fourteen) days after publication of this notice make to Council a submission which will be considered

G 40 10 October 1990 3157

in accordance with section 223 of the *Local Government Act 1989* by Council at its meeting to be held at 21 November 1990.

11920/30173

GRAEME ELVEY  
Chief Executive Officer



CITY OF DONCASTER  
& TEMPLESTOWE

**PLANNING AND  
ENVIRONMENT ACT 1987  
NOTICE OF AMENDMENT TO  
THE DONCASTER AND  
TEMPLESTOWE PLANNING  
SCHEME AMENDMENT L33**

The City of Doncaster and Templestowe has prepared Amendment L33 to the Doncaster and Templestowe Planning Scheme. The amendment affects land at: 484-490 Blackburn Road, Doncaster East. (Vol 8443 Fol 261).

The amendment proposes to change the Planning Scheme by rezoning land at 484-490 Blackburn Road, (Vol 8443 Fol 261) Doncaster East from a Reserved Living Zone to a new zone, the Doncaster East Service Business Zone.

The amendment can be inspected at:

- Doncaster and Templestowe Municipal Offices, 699 Doncaster Road, Doncaster
- The Department of Planning & Urban Growth, Ground Floor, The Olderfleet Buildings, 477 Collins Street, Melbourne
- Eastern Regional Office, The Department of Planning & Urban Growth, Suite 4/38-42 Prospect Street, Box Hill, Vic. 3128

Submissions about the amendment must be sent to:

ATTENTION: Manager - Strategic Planning  
City of Doncaster and Templestowe,  
P.O. Box 1  
Doncaster 3108  
by 12 November, 1990.

ROGER COLLINS  
Manager - Strategic Planning 11885/30020 15584

**CITY OF FRANKSTON**  
Local Law No. 4—Conduct of Meetings of  
Council (Amendment)

Notice is hereby given that the Council has adopted Local Law No. 4 pursuant to the provisions of the *Local Government Act 1989*.

Purpose—to amend Local Law No. 2 regulating proceedings of meetings of Council to alter the closing time of meetings held under that Local Law.

Copies of the Local Law are available for inspection or purchase at the Civic Centre, Davey Street, Frankston, during office hours.

A. H. BUTLER  
Chief Executive Officer  
11861/30025

*Planning and Environment Act 1987*NOTICE OF AMENDMENT TO THE FOOTSCRAY PLANNING SCHEME  
Amendment L16

The City of Footscray has prepared Amendment L16 to the Local Section of the Footscray Planning Scheme. The amendment affects extensive areas throughout Footscray designated (FDI areas) Demolition Control Areas; and lists individual buildings outside these designated areas, namely:

*Site of Architectural or Historic Interest**Description of Item*

42A Albert Street, Footscray	office
113-115 Ballarat Road, Footscray	factory and associated office
184 Barkly Street, Footscray	shop (formerly bank)
234-240 Barkly Street, Footscray	shop
302 Barkly Street, Footscray	church
600 Barkly Street, Footscray West	house
9 Buckingham Street, Footscray	shop and dwelling
1 Buckley Street, Footscray	technical college (buildings east of Nicholson Street)
47 Moreland Road	only the house at rear of site
24 Buninyong Street, Yarraville	house
68 Cross Street, Footscray West	brick and tile offices and factory
57A Droop Street, Footscray	house
69-71 Droop Street, Footscray	fire station
55 Francis Street, Yarraville	school
38 Geelong Road, Footscray	house
Cnr Barkly Street and Geelong Road, Footscray	school
184 Geelong Road, Footscray	house
193 Geelong Road, Footscray	hotel
240-246 Geelong Road, Footscray West	brick factory and associated brick offices
264 Geelong Road, Footscray West	factory
357 Geelong Road, Footscray West	house
5 Gledhill Street, Footscray	house
163 Gordon Street, Footscray	house
2-14 Graingers Road, Footscray West	office
8 Hyde Street, Footscray	bluestone church
10 Hyde Street, Footscray	bluestone school
308 Hyde Street, Yarraville	S.E.C. laboratories off Vockler Street
(6 Vockler Street	
5 Lormer Street	
9-11 Beverly Street	
306 Hyde Street	
312 Hyde Street	
314 Hyde Street	
316 Hyde Street	
318 Hyde Street)	
43-45 Moreland Street, Footscray	formerly house and factory
28 Napier Street, Footscray	hotel
61 Napier Street, Footscray	town hall/municipal offices
111 Nicholson Street, Footscray	formerly furniture warehouse
134-136 Nicholson Street, Footscray	shops
209 Nicholson Street, Footscray	formerly mechanics institute
232 Nicholson Street, Footscray	furniture warehouse
77A Paisley Street, Footscray	brick church
30A Pickett Street, Footscray	bluestone church hall
27 Mephan Street, Footscray	original brick school
78 Ryan Street, Footscray	timber hall
31 Somerville Road, Yarraville	house
71 Somerville Road, Yarraville	church
222 Somerville Road, Yarraville	house



Victoria Government Gazette

G 40 10 October 1990 3159

60 Soudan Street, Footscray West  
98 Summerhill Road, Footscray  
102-106 Victoria Street, Footscray  
1C Whitehall Street, Footscray  
1D Whitehall Street, Footscray  
265 Whitehall Street, Yarraville, described in Western  
Region Industrial Heritage Study—Vines September 1989  
9-11 York Street, Yarraville  
2-4 Ballarat Road, Footscray

house  
row houses  
row houses  
bluestone Presbytery  
bluestone church  
sugar refinery buildings C1873-1901  
  
bluestone church  
hotel

Upon approval of the amendment, demolition or removal of all buildings within the designated areas or individually listed will be prohibited without a permit from the City of Footscray as the Responsible Authority.

A major public consultation program is being undertaken prior to introducing final conservation controls.

An identical amendment No. L8 will operate as an interim demolition control from the date Amendment L16 is placed on exhibition. At this stage no controls are proposed over renovations, restoration, painting, landscaping or extensions, and routine maintenance.

The amendment can be inspected at the offices of the City of Footscray, Town Hall, Napier Street, Footscray 3011 and the Ministry for Planning and Urban Growth, The Olderfleet Buildings, 477 Collins Street, Melbourne 3000.

Submissions about the amendment must be sent to the City of Footscray, Town Hall, Napier Street, Footscray 3011 by 10 December 1990.

Dated 10 October 1990

GRAEME PEARCE  
Chief Executive

11903/30024

*Planning and Environment Act 1987*  
CITY OF MELBOURNE PLANNING  
SCHEME

Notice of Amendment  
Amendment L51

The City of Melbourne has prepared Amendment L51 to the Local Section of the Melbourne Planning Scheme. The amendment affects land at No. 75-105 Drummond Street, 44-64 Queensbury Street, Carlton.

It is proposed to rezone the site from Melbourne Office IB7 to Melbourne Residential IR1 zone, to enable a planning application to be sought for a residential development.

A copy of the amendment can be inspected free of charge, during office hours at Department of Planning and Urban Growth, The Olderfleet Buildings, 477 Collins Street, Melbourne and The City of Melbourne, 7th Floor, Council House, 200 Little Collins Street, Melbourne.

Submissions about the amendment must be sent to City of Melbourne, Strategic Planning Branch, GPO Box 1603M, Melbourne 3001 by 12 November 1990.

11886/30037 ELIZABETH PROUST  
Chief Executive Officer

CITY OF MELBOURNE  
Discontinuance of Road

Take notice that in accordance with the provisions of sub-section 528 (2) of the *Local*

*Government Act 1958*, the Council of the City of Melbourne on 17 September 1990, resolves as follows:

"Pursuant to and in accordance with the provisions of sub-section 528 (2) of the *Local Government Act 1958*, the Council hereby resolves as follows:

- (i) that the Council is of the opinion that that part of Corporation Lane No. 112 at the rear of Nos. 224 to 252 Latrobe Street and Nos 29 and 57 Little LaTrobe Street, Melbourne as shown hatched on the plan included in the accompanying documents, is not reasonably required as a road for public use and directs that it be discontinued;
- (ii) that the land be sold by private treaty; and
- (iii) that this resolution be published in the *Government Gazette*".

Dated October 1990

11887/30037 ELIZABETH PROUST  
Chief Executive Officer

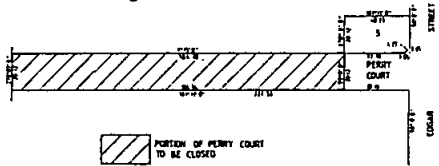
CITY OF PORTLAND  
Discontinuance of Road

Notice is hereby given that pursuant to section 528 (2) of the *Local Government Act 1958* (as amended), the Council of the City of Portland is of the opinion that the portion of the road in Perry Court, (hatched in the plan below) is no longer reasonably required for public use and

3160 G 40 10 October 1990

after consultation with public authorities and the advertising of its intention and notification to the registered proprietor of the land and the owners and occupiers of the land abutting Perry Court, has by resolution at its ordinary meeting of 18 September, 1990:

- (a) that the portion of the road be discontinued and to proceed to transfer the land which was originally Perry Court to the Education Department, with all costs being borne by the Department, and
- (b) that an easement of carriageway over portion of the Court be created to protect the rights of the property owner located at 151 Edgar Street.



G. K. TREVASKIS  
Chief Executive

11848/30070

CITY OF RINGWOOD  
Local Law No. 2

Notice is hereby given that the Council of the City of Ringwood at its Ordinary Meeting held on Monday 24 September 1990 made and passed Local Law No. 2 of the City of Ringwood pursuant to the provisions of the *Local Government Act* 1989, for the following purposes:

- (a) provide for the peace, order and good government of the Municipal District of the City of Ringwood; and
- (b) provide for the administration of Council powers and functions; and
- (c) prevent and abate nuisance; and
- (d) prohibit, regulate and control the consumption of alcohol in public areas during certain times; and
- (e) enable people to use public areas without their quiet enjoyment being interfered with by others; and
- (f) regulate the conduct of persons using or being upon or in public areas; and
- (g) preserving public decency; and
- (h) enable people to carry out their day to day business and enjoy their recreational pursuits without having their peace and enjoyment being interfered with or destroyed.

A copy of Local Law No. 2 is available for inspection at the offices of the Council during office hours. 11853/30050

Victoria Government Gazette

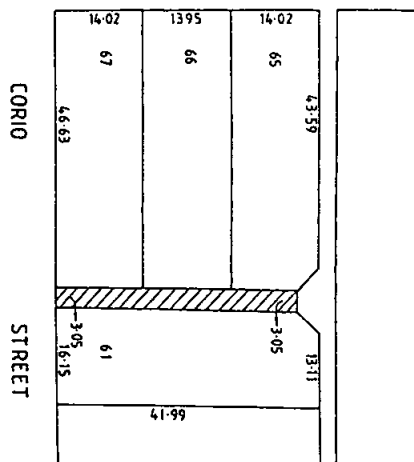
CITY OF SUNSHINE

Road Discontinuance

Pursuant to section 528 (2) of the *Local Government Act* 1958 the Council of the City of Sunshine, at its Ordinary Meeting held on 18 September 1990, resolved:

- (a) That the whole of the road shown hatched on the plan hereunder is not reasonably required as a road for public use.
- (b) That the said portion of the road be discontinued upon publication of this resolution in the *Government Gazette*.
- (c) That the land in the said road shall vest in the City of Sunshine until sold by private treaty to the abutting property owner(s).
- (d) That notwithstanding such discontinuance, the Melbourne and Metropolitan Board of Works shall continue to have and possess the same right, title, power, authority or interest in, or in relation to the whole of the road (whether by virtue of any easement or grant or by force of any Act) with respect to or in connection with any drains or pipes laid or erected in, on or over the road for the purpose of drainage or sewerage or for the supply of water or other like purpose."

WATT STREET



APPROXIMATE TO TRUE NORTH

JOHN P. JAMES  
Chief Executive Officer/  
Town Clerk

11888/30058

CITY OF WERRIBEE

Local Law

Notice is given that the Council of the City of Werribee on 1 October 1990, did make the following Local Law:

1. Local Law No. 3—Werribee South Water Supply.

The purposes of this Local Law are to—

- (a) provide for the peace order and good government of the municipal district of the City of Werribee; and
- (b) provide for the administration of the Council's powers and functions in relation to the supply of water to the Werribee South Water Supply Area including the imposition of fees and charges; and
- (c) to apply, adopt and incorporate relevant matters contained in By-laws operated by the Melbourne and Metropolitan Board of Works in adjacent parts of City of Werribee; and
- (d) to provide so far as possible for consistency in the administration and regulation of water supply within the municipality; and
- (e) to prohibit, regulate, control and provide for offences and penalties in relation to activities, events, practices or behaviour connected with the supply of water to the Werribee South Water Supply Area.

Copies of the Local Law are available for inspection or purchase at the Civic Centre, 45 Princes Highway, Werribee, between the hours of 8.00 a.m. and 4.55 p.m. Monday to Friday.

R. J. TAVENER  
Acting Town Clerk

11926/30226

Planning and Environment Act 1987  
NOTICE OF AMENDMENT TO A  
PLANNING SCHEME

The City of Whittlesea has prepared Amendment No. L30 to the Whittlesea Planning Scheme.

The amendment affects land at: 1. Pt Lot 25, L.P. 5819, Pt Lot 23, L.P. 5819 O'Herns Road and Lot 76, L.P. 5819 Cooper Street, Epping.

The Amendment proposes to change the Planning Scheme by: 1. Rezoning land currently zoned Stream and Floodway to Special Extractive A and rezone land currently zoned Special Extractive A to Stream and Floodway.

The Amendment can be inspected at the City of Whittlesea, Municipal Offices, High Street, Epping, and the Ministry for Planning and Environment, Ground Floor, 477 Collins Street, Melbourne.

Submissions about the Amendment must be sent to the City of Whittlesea, Private Bag 1, Epping, 3076 by 13 November 1990.

L. G. ESMONDE  
Chief Executive Officer

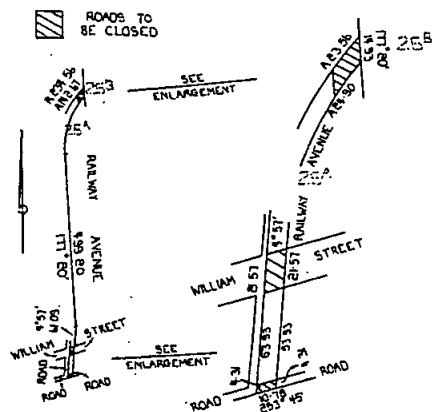
11860/30227

SHIRE OF BASS

Closure of Roads

Notice is hereby given that the Council of the Shire of Bass, having complied with the provisions of section 528 (2) of the Local Government Act 1958, resolved as follows at its Ordinary Meeting on 1 October 1990:

That pursuant to section 528 (2) of the Local Government Act 1958, Council being of the opinion that the sections of roads (as shown hatched on the plan below) are not reasonably required for public purposes, and no objections having been received, that the sections of roads be discontinued for the purposes of consolidation and sale by private treaty to adjoining landowners.



G. J. HARLAND  
Shire Manager

11916/30114

Planning and Environment Act 1987  
BULLA PLANNING SCHEME

Notice of Amendment  
Amendment L32

The Shire of Bulla has prepared Amendment No. L32 to the Bulla Planning Scheme.

The amendment changes the "buildings and works" control in the Rural 2 zone. Currently all buildings and works require a planning permit.

The proposed new control will exempt small/minor developments from requiring a planning permit.

3162 G 40 10 October 1990

The amendment can be inspected at Shire of Bulla, Municipal Administration Centre, Macedon Street, Sunbury or Department of Planning and Urban Growth, 477 Collins Street, Melbourne.

Submissions about the amendment must be sent to the Shire Secretary, Shire of Bulla, P.O. Box 12, Sunbury by 21 November 1990.

JOHN W. WATSON  
Shire Secretary  
11845/30124

**SHIRE OF BULN BULN**  
Local Laws

Notice is hereby given that the Council of the Shire of Buln Buln at its meeting held on Monday, 24 September 1990 made Local Laws pursuant to section 11 of the *Local Government Act 1989*.

The purpose of the Local Laws is to: No. 1—Regulate the use of the Common Seal; No. 2—Regulate the proceedings for the election of the President and Deputy President; No. 3—Regulate proceedings at meetings, and shall come into operation on 1 November 1990.

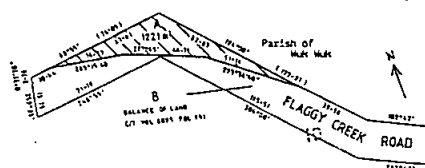
A copy of the Local Laws are available for inspection or can be obtained at the prescribed fee from the Shire Office, 33 Young Street, Drouin, during office hours.

P. W. PHILLIPS  
Shire Secretary  
Chief Executive  
11852/30125

**SHIRE OF BAIRNSDALE**  
Road Discontinuance

The Council of the Shire of Bairnsdale at its meeting on 26 September 1990 resolved:

"That pursuant to the provisions of section 528 (2) of the *Local Government Act 1958*, Council having considered submissions to this proposal received pursuant to section 223 of the *Local Government Act 1989* and being of the opinion that the road hatched on the plan hereunder is not reasonably required as a road for public use, directs that the road be discontinued. Further, that upon publication of this resolution in the *Government Gazette*, the discontinued road shall be sold by private treaty".



11854/30109

T. J. NEWTON  
Shire Secretary

*Victoria Government Gazette*

**SHIRE OF BROADFORD**

Local Law No. 3—Meeting Procedures  
Local Law No. 4—Living in Caravans

Notice is hereby given that at a Meeting of the Shire of Broadford held on 20 September 1990, the Council made a Local Law regulating Meeting procedures to govern Council and Committee Meeting, along with a Local Law to protect the amenity of the area by prohibiting and regulating the placing of caravans on private property. Such Local Laws came into force on 20 September 1990.

A copy of the Local Laws is available for inspection of the Municipal Offices, High Street, Broadford during normal office hours.

BARRY J. THOMAS  
Shire Secretary  
11924/30123

*Planning and Environment Act 1987*  
NOTICE OF AMENDMENT TO A  
PLANNING SCHEME

The Shire of Ballarat has prepared Amendment No. L11 to the Ballarat (Shire) Planning Scheme—Local Section—Chapter 2.

The amendment affects land at Lot 4, LP 213906, Blind Creek Road, Dowling Forest.

The amendment proposes to:

1. Change the Planning Scheme by rezoning the above Rural (Residential 2) to Rural (Residential 1).
2. Insert a new sub-clause (30) which will set some conditions which must apply to any transport depot permitted to be established on the above land.

The amendment can be inspected at Shire of Ballarat, Shire Offices, Gillies Street, Wendouree; Department for Planning and Urban Growth, State Offices, corner Mair and Doveton Streets, Ballarat; Department for Planning and Urban Growth, The Olderfleet Buildings, 477 Collins Street, Melbourne.

Submissions about the amendment must be sent to the Shire Secretary, Shire of Ballarat, Locked Bag No. 1, P.O., Wendouree, Victoria 3355 by 12 November 1990.

R. H. HOLLIOAKE  
Town Planning Officer  
11892/30111

**SHIRE OF COLAC**  
Discontinuance of Road

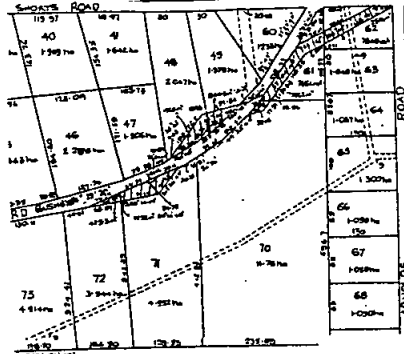
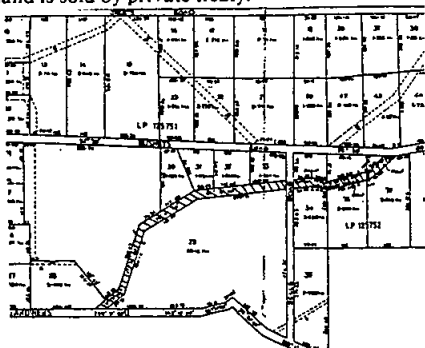
Whereas section 528 (2) of the *Local Government Act 1958* (as amended) provides that where a road (whether or not a public highway, but not being a road set out on land of the Crown) or any part thereof, is not required for public use, the Council or Municipality in which such road is situated may, not less than one month

after publishing in a newspaper generally circulating in the district, and posting to the registered proprietor (if any) of the land and the owners and occupiers (if any) of the land abutting or immediately adjacent to the road, give notice of intention to resolve that such part shall be discontinued.

but not being a road set out on land of the Crown) or any part thereof, is not required for public use, the Council or Municipality in which such road is situated may, not less than one month after publishing in a newspaper generally circulating in the district, and posting to the registered proprietor (if any) of the land and the owners and occupiers (if any) of the land abutting or immediately adjacent to the road, give notice of intention to resolve that such part shall be discontinued.

Whereas the Council having resolved to discontinue those parts of Bushby's Road, Barongarook shown hatched below being that part of the road adjoining or contained within Lots 75 and 76 on Plan of Subdivision 125752, adjoining or contained within Lots 29 and 34 on Plan of Subdivision 125751 and adjoining Lots 28, 30, 31, 32 and 33 on Plan of Subdivision 125751 being parts of Crown Allotments 46c, 46d, 47b and 47c Parish of Barongarook, and to sell the land contained therein by private treaty; and having on 18 July 1990 published in The Colac Herald advising that the Council would on a date not less than one month after publication of the Public Notice after first considering all written objections would formally resolve to close the roads as described and sell by private treaty the land contained therein; and having received no formal objections to such proposal; does hereby order and direct that those parts of Bushby's Road, Barongarook shown hatched by discontinued and the land contained therein be vested in the Municipality until such land is sold by private treaty.

Whereas the Council having resolved to discontinue those parts of Bushby's Road, Barongarook shown hatched below being that part of the road adjoining or contained within Lots 48, 49, 61, 62, 70, 71 and 72 on Plan of Subdivision 125752, being parts of Crown Allotments 47b and 47c Parish of Barongarook, and to sell the land contained therein by private treaty but subject to and notwithstanding such discontinuance the Colac District Water Board shall continue to have and possess the same right title power authority or interest in or in relation to the part of the land shown by cross hatching on the said plan as it had or possessed prior to such discontinuance with respect to or in connection with any drains or pipes laid or constructed in on or over such land for the purpose of drainage and sewage; and having on 18 July 1990 published in The Colac Herald advising that the Council would on a date not less than one month after publication of the Public Notice after first considering all written objections would formally resolve to close the roads as described and sell by private treaty the land contained therein, and having received no formal objections to such proposal; does hereby order and direct that those parts of Bushby's Road, Barongarook shown hatched by discontinued and subject to any such right title power authority or interest in the Colac District Water Board the land contained therein by vested in the Municipality until such land is sold by private treaty.



The Corporate Seal of the President Councillors and Ratepayers of the Shire of Colac was hereto affixed 10 September 1990 by order of the Council in the presence of:

C. L. RYAN, President  
P. B. MERCER, Councillor  
11905/30132 W. J. MAUNSELL, Secretary

**SHIRE OF COLAC**  
Discontinuance of Road

Whereas section 528 (2) of the *Local Government Act 1958* (as amended) provides that where a road (whether or not a public highway,

3164 G 40 10 October 1990

The Corporate Seal of the President Councillors and Ratepayers of the Shire of Colac was hereto affixed 10 September 1990 by order of the Council in the presence of:

C. L. RYAN, President  
P. B. MERCER, Councillor  
11906/30132 W. J. MAUNSELL, Secretary

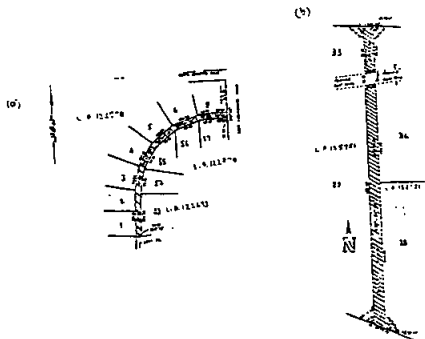
*Local Government Act 1989*  
**SHIRE OF COLAC**

**Order for Dedication of a Public Highway**

Pursuant to the provisions of section 203 (3) of the Act the Council of the Shire of Colac hereby directs that all those pieces of land being:

- (a) That part of the road adjoining Lots 1, 2, 3, 4, 5, 6, 9, 54, 55, 56 and 57 on Plan of Subdivision 122870 and Lot 53 on Plan of Subdivision 122693 being part of Crown Allotment 45F Parish of Barongarook; and
- (b) Part of Lots 29, 33, 34 and 35 on Plan of Subdivision 125751 being part of Crown Allotment 46C and 46D Parish of Barongarook;

being the lands shown hatched on the Plans hereon which land has been purchased taken or acquired by it shall be a public highway on and from the date of publication of this Order in the *Government Gazette*.



The Corporate Seal of the President Councillors and Ratepayers of the Shire of Colac was hereto affixed 10 September 1990 by order of the Council in the presence of:

C. L. RYAN, President  
P. B. MERCER, Councillor  
11904/30132 W. J. MAUNSELL, Secretary

**SHIRE OF CRANBOURNE**

**Open Air Burning and Incinerators  
Making of Local Law 2/90**

Notice is hereby given that the Council of the Shire of Cranbourne proposes to make a Local Law pursuant to section 119 of the *Local*

*Victoria Government Gazette*

*Government Act 1989* for the purpose of controlling open air burning and incinerator use.

Copies of the proposed Local Law can be obtained from the Council offices during office hours.

Persons affected by the proposed Local Law may make submissions to Council relating to the proposed Local Law pursuant to section 223 of the *Local Government Act 1989*.

Submissions may specify that the writer requests to appear before the Council (or a Committee appointed by Council for the purpose of considering submissions) to be heard in support of a submission.

Submissions should be sent to the Chief Executive, Shire of Cranbourne, Post Office Box 4, Cranbourne 3977 by 29 October 1990.

T. VICKERMAN  
Chief Executive  
11915/30134

*Planning and Environment Act 1987*

**SHIRE OF CRANBOURNE**

**Notice of Amendment**

**Cranbourne Planning Scheme  
Amendment L45**

The Shire of Cranbourne has prepared Amendment L45 to the Cranbourne Planning Scheme—Chapter 2.

The amendment proposes to change the Cranbourne Planning Scheme—Local Section—Chapter 2—Local Service Industry, Clause 4.04 (3) (a) and Clause 4.04 (3) (b) by:

- (a) increasing the maximum site coverage from 30 per cent to 50 per cent of the site area.
- (b) reducing the minimum landscaping requirement from 25 per cent to 20 per cent of the site area.

The amendment affects land zoned in Local Service Industry in the Townships of Bayles, Koo Wee Rup and Tooradin being generally described as that land bounded by Bayles: North corner of Ballarto Road and No. 4 Drain Road; Koo Wee Rup: Bound by Moody Street, Denham Road, Rossiter Road and the Koo Wee Rup High School; Koo Wee Rup: Bound by Boundary Drain Road, William Street and Station Street; Tooradin: South west corner of Hopetoun Road and Tooradin Station Road.

The amendment will allow for a more realistic and economically feasible development of allotments within the Local Service Zone.

The amendment can be inspected during office hours at the Shire of Cranbourne, Municipal Offices, Sladen Street, Cranbourne 3977; the Department of Planning and Urban Growth Metropolitan South and Western Port Region

*Victoria Government Gazette*

33-39 High Street, Cranbourne 3977; the Department of Planning and Urban Growth, Ground Floor, The Olderfleet Buildings, 477 Collins Street, Melbourne 3000.

Submissions about the Amendment must be sent to the Town Planner, Shire of Cranbourne, P.O. Box 4, Cranbourne 3977 by 12 November 1990.

11874/30134

SCOTT TAYLOR  
Town Planner

**SHIRE OF ELTHAM**

Notice of Intention to Make Local Law No. 2  
Meetings Procedure Local Law

Notice is given that on 2 October 1990 the Council of the Shire of Eltham resolved to make Local Law No. 2 for the purpose of:

- (a) regulating use of the common seal;
- (b) regulating proceedings for the election of the President and Deputy President;
- (c) regulating proceedings at Council and Committee meetings;
- (d) repealing by-law 72 of the Shire of Eltham.

A copy of the proposed Local Law can be obtained from the Shire Offices, 895 Main Road, Eltham between the hours of 8.30 a.m. and 4.45 p.m. Monday, Wednesday to Friday or between 8.30 a.m. and 7.15 p.m. on Tuesdays.

Any person affected by the proposed Local Law may make a submission within 14 days of the date of publication of this notice relating to the proposed Local Law in accordance with section 223 of the *Local Government Act 1989*.

11847/30144  
RODNEY J. ROSCHOLLER  
Chief Executive Officer

*Planning and Environment Act 1987*  
**NOTICE OF AMENDMENT TO A  
PLANNING SCHEME**

The Shire of Kara Kara has prepared Amendment No. L2 to the Kara Kara Planning Scheme.

The Amendment affects the whole of the Shire of Kara Kara.

The Amendment proposes to introduce zones and special control areas and provisions relating to the use and development of land throughout the whole of the Shire.

The Amendment can be inspected at the Shire of Kara Kara offices, Napier Street, St. Arnaud, 3478; the Department of Planning and Urban Growth offices, The Olderfleet Buildings, 477 Collins Street, Melbourne, 3000; the Loddon Campaspe Regional Planning Authority offices, 261 Hargreaves Street, Bendigo, 3550.

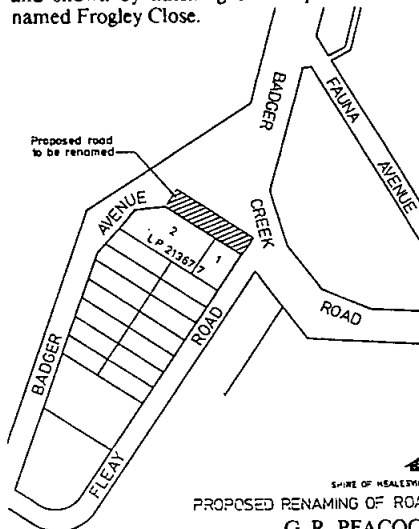
G 40 10 October 1990 3165

Submissions about the Amendment must be sent to the Shire Secretary, Shire of Kara Kara, PO Box 20, St. Arnaud, 3478 by Friday 14 December 1990.

11864/30157  
S. E. GREENALL  
Shire Secretary

**SHIRE OF HEALESVILLE**

Pursuant to clause 5 of schedule 10 of the *Local Government Act 1989*, the Council of the Shire of Healesville resolved at their Ordinary Meeting held on 25 September 1990, to rename the small section of Old Badger Creek Road, laid out on LP 213/677, Parish of Gracedale, generally running east-west of re-aligned Badger Creek Road, presently known as Badger Creek Road and shown by hatching on the plan below be named Frogley Close.



11900/30153

**SHIRE OF KILMORE—GENERAL NOTICE**

The Shire of Kilmore having made provision for the carrying off the sewage from each and every property which or any part of which is within the sewerage area hereinafter described hereby declare that on and after 15 October 1990 each and every property which or any part of which is within the said sewerage area shall be deemed to be sewered within the meaning of the *Sewerage District Act 1958*.

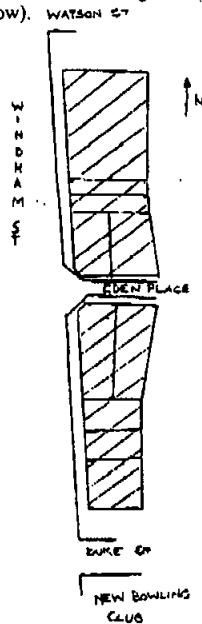
The boundaries of the sewerage are herein before referred to are:

Windham Street, East side; Watson Street, south side; Duke Street, north side.

The properties concerned are lots 1, 17 and 18 LP 144554, lot 1 and 2 LP 146869, lots 1 and 2

3166 G 40 10 October 1990

LP 147670, lot 1 LP 89322, lots 1 and 2 LP 216601 and the new bowling club (area attached on map below).



FRANK CRAWLEY  
Acting Chief Executive Officer

11890/30160

*Planning and Environment Act 1987*  
**NOTICE OF AMENDMENT TO A  
PLANNING SCHEME**  
Amendment L28

The Shire of Mornington has prepared Amendment L28 to the Mornington Planning Scheme.

The amendment effects an area of land and water covering the existing Mornington Harbour area. The amendment is exhibited in conjunction with the Mornington Boating Facilities Environment Effects Statement.

The amendment proposes to change the Planning Scheme by placing the existing harbour area into a new 'Mornington Harbour Zone' and introduces objectives and controls for use and development in the zone.

The amendment and the Environmental Effects Statement can be inspected at Shire of Mornington, Queen Street, Mornington, and Department of Planning and Urban Growth, Ground Floor, 477 Collins Street, Melbourne.

Submissions about the amendment must be sent to Chief Executive Officer, by 30 November

*Victoria Government Gazette*

1990. Shire of Mornington, P.O. Box 78, Mornington 3931.

Dated 2 October 1990

LYNTON D. SHEDDEN  
Manager  
Amenity Control

11875/30179

*Planning and Environment Act 1987*  
**NOTICE OF AMENDMENT TO A  
PLANNING SCHEME**

The Shire of Waranga has prepared Amendment No. L9 to the Waranga Planning Scheme.

The amendment affects land at Murchison involving Crown Allotments 38A, 38B, 39, 65, 65A and 66, No Section, Parish of Murchison.

The amendment proposes to change the Planning Scheme by rezoning Crown Allotments 38A, 38B, 39, 65, 65A and 66, No Section, Parish of Murchison from Rural A to Rural B.

The amendment can be inspected at the offices of the Shire of Waranga, High Street, Rushworth 3612; the Department of Planning and Urban Growth, State Offices, 1 McKoy Street, West Wodonga 3690; the Department of Planning and Urban Growth, 477 Collins Street, Melbourne 3000.

Submissions about the amendment must be sent to the Shire of Waranga, High Street, Rushworth 3612 by Friday, 23 November 1990.  
Dated 10 October 1990

C. W. SHINKFIELD  
Shire Engineer

11869/30222

**TARWIN VALLEY WATER BOARD**  
General Notice

Mains have been laid in Griffin Street and Welsford Street, Meeniyan and all properties fronting these mains will become rateable one month from the date of this notice. This applies whether the property is connected or not.

11866/30377 M. D. SAMSON, Secretary

**TARWIN VALLEY WATER BOARD**  
By Law No. 100

Notice is hereby given that the Tarwin Valley Water Board has by resolution increased the charge unit for the calculation of fees and charges under By-Law No. 100 to eight (8) dollars.

11865/30377 M. D. SAMSON, Secretary

**COLAC DISTRICT WATER BOARD**  
General Notice

The abovementioned Water Board having made provision for carrying off the sewage from each and every property which or any part of which is within the sewerage area hereinafter



*Victoria Government Gazette*

described doth hereby declare that on and after 1 November 1990 each and every property which or any part of which is within the said sewerage area shall be deemed to be seweraged properties within the meaning of the *Sewerage Districts Act 1958*.

The seweraged area hereinbefore referred to is:

*Sewerage Area No. 85*

Cnr. Pound Road and Queen Street. Crown Allotment No. 167 and Part Crown Allotment Nos. 165 and 166. Parish of Colac.

Pound Road. Lots 1-9 on L.P. No. 51624 and Part Crown Allotment Nos. 15, 16, 17, 17A, 17B and 18, Section C, Parish of Elliminyt.

J. T. WILKINSON  
Manager/Secretary

Board Office,  
42-48 Hesse Street,  
Colac 3250

11849/30315

MORNINGTON PENINSULA AND  
DISTRICT WATER BOARD

Rosebud Area

Commencement of Works

Notice is hereby given that the Board intends to construct reticulation sewers in the West Rosebud area, in the vicinity of Boneo Road, Nepean Highway, Chinamans Creek and Eastbourne Road.

Plans of the proposed works are available for inspection at the Board's Rosebud Branch Office, located at 12-16 Ninth Avenue, Rosebud during office hours.

It is anticipated that the works will commence in November 1990.

11872/30350 C. J. CALVERT, Secretary

MORNINGTON PENINSULA AND  
DISTRICT WATER BOARD

Bittern Area

Commencement of Works

Notice is hereby given that the Board intends to construct reticulation sewers in the Bittern area in the vicinity of the Frankston to Stony Point Railway Line, Trafalgar Street, Hendersons Road and Bennett Street.

Plans of the proposed works are available for inspection at the Board's Hastings Branch Office, located at 125 Salmon Street, Hastings during office hours.

It is anticipated that the works will commence in January 1991.

11873/30350 C. J. CALVERT, Secretary

SHEPPARTON WATER BOARD

Pursuant to section 119 (2) of the *Sewerage Districts Act 1958* (No. 6368) the Board has

G 40 10 October 1990 3167

prepared plans to indicate the particulars of sewers and underground works, the construction of which the Board intends to begin at a date not less than one month after publication of the notices, in or adjacent to the following locality within the Sewerage District.

Fitzgerald Street, Shepparton

Notice is hereby given that the plans indicated are open for public inspection at the Boards offices, 104-110 Fryers Street, Shepparton, between the hours of 9.00 a.m. and 4.30 p.m. from Monday to Friday (public holidays excepted) by the owners or occupiers of land or premises within the Sewerage District.

11877/30369

L. J. GLEESON  
General Manager

*Water Act 1989*

DECLARATION OF DESIGNATED  
WATERWAYS, LAND AND WORKS IN  
THE TAMBO RIVER IMPROVEMENT  
TRUST DISTRICT

The Tambo River Improvement Trust under section 188 of the *Water Act 1989*:

(a) declares the following waterways within the Trust's District to be designated waterways:

<i>Waterway Name</i>	<i>National Topographic Map Reference</i>
Tambo River	EU 570 5810— EU 574 5827
Howletts Creek	EU 574 5812
Bennetts Brook	EU 575 5811
Killarney Creek	EU 574 5817
Redenbach Creek	EU 574 5818
Dirty Hollow Creek	EU 572 5822
Whittings Creek	EU 573 5822
Bridle Creek	EU 574 5821
Lagoon Creek	EU 572 5813
Kilmorie Creek	EU 574 5823
Terrills Drain	EU 573 5818
Alberts Drain	EU 573 5819
Boldings Drain	EU 573 5813
Waddells Creek	EU 574 5819
Kilmorie Swamp	EU 574 5824
Cunninghams Drain	EU 575 5814

The Tambo River Improvement Trust has the management and control of the designated waterways described above. Its waterway management district is the Tambo River Improvement Trust District.

The Tambo River Improvement Trust was constituted by Order in Council on 4 August 1953.

3168 G 40 10 October 1990

This declaration commences on the day that section 188 of the *Water Act* 1989 comes into operation.

This declaration was made by the Tambo River Improvement Trust and the Common Seal of the Trust was affixed on 30 August 1990.

A. J. NEAL, Chairman  
C. H. HOGAN, Commissioner  
11899/30432 W. J. HOBSON, Secretary

**GEELONG AND DISTRICT WATER BOARD**

Pursuant to section 60 of the *Geelong Waterworks and Sewerage Act* 1958 (No. 6263) the Board has prepared plans to indicate the particulars of sewers and underground works, the construction of which the Board intends to begin at a date not less than one month after publication of the notices, in or adjacent to the following locality within the Drainage Area.

City of South Barwon

Enbrook Court, Mayton Court, Grovedale; Mitchell Drive, Christies Road.

Bellarine Rural City Council

Birchbank Crescent, Leopold.

Notice is hereby given that the plans indicated are open for public inspection at the Board's Offices, 61-67 Ryrie Street, Geelong between the hours of 8.00 a.m. and 5.00 p.m. from Monday to Friday (public holidays excepted) by the owners or occupiers of land or premises within the Drainage Area.

11902/30322 R. A. JORDAN, Secretary

**CITY OF MALVERN**  
Footpath Advertising  
Local Law No. 4/90

Notice is hereby given that at its meeting held on 8 October 1990, the Council of the City of Malvern made a Local Law for the purpose of regulating and controlling the placing of advertising signs and goods upon any footpath in the City of Malvern.

A copy of this Local Law is available for inspection at the Municipal Offices, corner of High Street and Glenferrie Road, Malvern, between the hours of 9.00 a.m. and 5.00 p.m. Monday to Friday.

D. A. CARTLEDGE  
11901/30035 Town Clerk

**WESTERNPORT WATER BOARD**

Notice to owners of tenements in the below-mentioned streets, lanes, courts and alleys opening thereto. The main pipe in the said street being laid down, the owners of all tenements situated as under are hereby required on or before

*Victoria Government Gazette*

1 December 1990 to cause a proper pipe and stock cocks to be laid so as to supply water within tenements from the main pipe.

Part Crown Allotment 85 Dunsmore Road, Cowes.

Lots 1 and 2 Part Crown Allotment 6, Section B, Bass Highway, Grantville.

Lots 1 and 2 Part Crown Allotment 7, Section B, Bass Highway, Grantville.

Lots 15-22 Powlett Street, Dalyston.

Lots 52 and 53 Elizabeth Street, Dalyston.

Lots 81 and 82 Mary Street, Dalyston.

Lots 14-19 and 23-28 Station Street, Dalyston.

Lots 29-39 Tulloch Street, Dalyston.

Lots 1-7 Part Crown Allotment 143 Sunderland Bay.

Lots 9-11 (Restructured) Agars Road, Coronet Bay.

Lots 1-6 Cadogan Avenue, Ventnor.

11930/30385 I. J. McNISH  
Secretary

Notice is hereby given that the partnership subsisting between Terry Donald Glen and Regina Glen both of 7 Russell Street, Lethbridge in the State of Victoria and Gary Palmer and Karen Leslie Palmer both of Bacchus Marsh Road, Lara in the said State carrying on business as Cabinet Makers at Factory 1, 7 Dowsett Street, South Geelong under the style or firm of "Glen & Palmer Cabinet Makers" has been dissolved as from 30 September 1990. 11844/51479

Notice is hereby given that the partnership heretofore subsisting between Salvatore Lombardo and Christine Ellen Lombardo and Antonio Lombardo and Evangelie Lombardo carrying on business of Liquor Licensing Retailers at 34 Boundary Road, Dromana in the State of Victoria, under the Title "Boundary Road Liquor Store" has been dissolved by mutual consent as from 21 September 1990. As from 21 September 1990 the business "Boundary Road Liquor Store" will be conducted by Salvatore Lombardo and Christine Ellen Lombardo.

Dated 3 October 1990

McCARTHY McGUINNESS & CO.,  
solicitors, 3 Eighth Avenue, Rosebud

11868/52764

Notice is hereby given pursuant to the Partnership Act that the partnership previously subsisting between Michael Francis Lord, Irene Erica McKay, David Anthony Bivens and Roseann Bivens trading as "Lysterfield Fuel Stop" at corner Lysterfield and Wellington Roads, Lysterfield has been dissolved as from 19 September 1990. David Anthony Bivens and

*Victoria Government Gazette*

Roseann Bivens are continuing the business as from such date solely in their names.

11895/52086

**PUBLIC NOTICE**

Notice is hereby given that partnership heretofore subsisting between Hans Jost and Waldhaus Pty. Ltd., carrying on business of Folk Festival Contracting at 7 Fran Crescent, Rosanna, 3084, in the State of Victoria under the firm name "Oktoberfritz" has been dissolved as from 1 October 1990.

Dated 2 October 1990

HANS JOST, 9 Tulip Street, Black Rock

11851/52086

Notice is hereby given that the partnership heretofore subsisting between Jan Bruce Recreation Planning Services Pty. Ltd. and Lacey Management Services Pty. Ltd. carrying on business as Management and Planning Consultants under the business name "Paul Lacey and Jan Bruce" at 265 Burke Road, Glen Iris has been dissolved as and from 6 September 1990.

Dated 3 October 1990

JOHN B. O'KANE, solicitor, 79 Moorabool Street, Geelong

11871/51363

The partnership trading under the name of Alligator Paper, formerly conducted by Alexander Gajic and Erol Osman, was formally dissolved on 6 October 1990.

11914/52086

Take notice that the partnership dated 1 July 1990 between Allan George Amad, Mark Anthony Amad, Paul Simon Amad and Hugo Schlack in respect to The Manchester Manufacturing Business at 1 Brunswick Street, Brunswick and known as W. H. Amad was mutually dissolved on 5 October 1990.

11927/52086

Take notice that the partnership of O'Haire & O'Haire, Solicitors, practising at 139 Franklin Street, Melbourne was dissolved as at 21 September 1990.

Dated 4 October 1990

NICHOLAS CALLEJA

CARMELINA PROVVIDENZA

11931/53142

QUATELA

At an Extraordinary General Meeting of members of C. P. Rentals Pty Limited duly convened and held at 5th Floor, 26 Ridge Street, North Sydney, NSW on 19 September 1990 the special resolution set out below was duly passed:

"That the Company be wound up as a members voluntary liquidation under Section 392 (1) of the Companies (Victoria) Code."

G 40 10 October 1990 3169

It was also resolved that Edwin Maxwell Cowley of 5th Floor, 26 Ridge Street, North Sydney, NSW be appointed liquidator for the purposes of the winding up.

Dated 19 September 1990

EDWIN MAXWELL COWLEY

11859

Director

*Co-operative Housing Societies Act 1958*

PORTLAND (No. 5) CO-OPERATIVE HOUSING SOCIETY LIMITED

(In Liquidation)

Advertising Winding Up Resolution

Special Resolution

Passed 30 August 1990

At a Special General Meeting of the above-named Society duly convened and held at the Registered Office, 132 Percy Street, Portland, on 30 August 1990 at 5.30 pm, the subjoined Special Resolution was duly passed:

"That the Society, having successfully completed its objective 77 months ahead of its expected term, be wound up voluntarily, and that Peter John Walsh of 132 Percy Street, Portland, be appointed liquidator for the purpose of the winding up".

R. J. STUCHBERY

Chairman of Meeting

P. J. WALSH

Secretary

11896/52086

In the matter of the *Co-operative Housing Societies Act 1958* and the Companies (Victoria) Code, and in the matter of Portland (No. 5) Co-operative Housing Society Limited (in Liquidation)—Notice to Creditors

Notice is hereby given that all persons having any claim against the above Society are required on or before 4 November 1990, to send their names and addresses and particulars of their debts or claims to Peter John Walsh, Liquidator of the said Society, at his office, 132 Percy Street, Portland, and if so required by notice in writing from the said Liquidator are personally, or by their solicitors, to come in and prove their debts or claims at such time and place as shall be specified in such notice; or, in default thereof, they shall be excluded from the benefit of any distribution made before such debts or claims are so lodged or proved.

Dated at Portland 4 October 1990

P. J. WALSH

11896/52086

Liquidator

In the Supreme Court of Queensland—No. 720 of 1990—in the matter of The Companies (Queensland) Code and in the matter of Sang Goon Transport Pty Ltd

3170 G 40 10 October 1990

On 5 October 1990, the Supreme Court appointed Robert Adcock of Messrs Hall Chadwick, Chartered Accountants, corner Edward and Margaret Streets, Brisbane, to be the liquidator of Sang Goon Transport Pty Ltd provisionally.

Carter Newell, solicitors for the applicant.  
Level 35 Riverside Centre, 123 Eagle Street,  
Brisbane. Telephone: 839 9622 11897/52086

In the Supreme Court of Queensland—No. 718 of 1990—in the matter of The Companies (Queensland) Code and in the matter of Sang Goon Constructions Pty Ltd

On 5 October 1990, the Supreme Court appointed Robert Adcock of Messrs Hall Chadwick, Chartered Accountants, corner Edward and Margaret Streets, Brisbane, to be the liquidator of Sang Goon Constructions Pty Ltd provisionally.

Carter Newell, solicitors for the applicant.  
Level 35 Riverside Centre, 123 Eagle Street,  
Brisbane. Telephone: 839 9622 11898/52086

Companies (Victoria) Code  
Section 411

E. J. & C. E. GLASS & CO. PTY. LIMITED  
(in Liquidation)

Notice of Final Meeting of Creditors and  
Members

Notice is hereby given that the final meeting of creditors and members of the company in the above matter will be held at 550 Smollett Street, Albury on 14 November 1990, at 10.00 a.m. for the purposes of having an account laid before them showing the manner in which the winding up has been conducted and the property of the company disposed of, and of hearing any explanation that may be given by the liquidator, and resolving how the books and records of the company shall be disposed of.

Dated 8 October 1990

R. F. SCHNELLE, liquidator, c/- Howard & Schnelle, 550 Smollett Street, Albury, NSW  
2640 11919/52086

Creditors, next of kin and others having claims against the Estate of Ernest George Forsyth, deceased, late of Flat 8, 9 Gloucester Avenue, Berwick in the State of Victoria, retired gentleman, who died on 25 June 1990 are required by the Executor, Louis Joseph McNamara of 17 Gisborne Street, Elsternwick in the said State to send particulars of their claims to him by 17 January 1991 after which date the Executor will distribute the assets in the estate having regard only to claims of which he then has notice. 11850/52086

Victoria Government Gazette

ELLEN MARGARET TUOHEY, late of 46 Benghazi Avenue, Golden Square in the State of Victoria, widow, deceased

Creditors, next of kin, and others have claims in respect of the Estate of the deceased who died on 30 May 1990 and Probate of whose Will was granted by the Supreme Court of Victoria on 25 September 1990 to National Mutual Trustees Limited of 46 Queen Street, Bendigo in the said State and Monica Mary Tuohey of 27 Kars Street, Maryborough in the said State, sister of religion are required by the abovenamed Trustees to send particulars to them by 2 December 1990 after which date the Trustees may convey or distribute the assets, having regard only to the claims of which they then have notice.

PETERSEN WESTBROOK & ASSOCIATES,  
solicitors of 121 McCrae Street, Bendigo  
11846/51384

Creditors, next of kin and others having claims in respect of the estate of the deceased who died at Wodonga on 8 April 1990 are required by the Personal Representative of the Estate of the Late Mervis Burns Gilby, Brian George Gilby care of 9 Stanley Street, Wodonga in the State of Victoria to send particulars to him by 4 December 1990 after which date the Personal Representative may convey or distribute the assets having regard only to the claims of which they then have notice.

TRIVETT KEATING PRICE, solicitors, 9  
Stanley Street, Wodonga 11855/52350

ALAN FREDERICK WILLIAM WILSON, of 3 Kubis Crescent, Dingley in the State of Victoria Sales Representative (formerly Manufacturer) deceased the said State, gentleman, deceased

Creditors, next of kin and others having claims in respect of the estate of the deceased who died on 13 July 1990 are requested to send particulars of their claim to the Executors care of their solicitors at the undermentioned address by 4 October 1990 after which date they will distribute the assets, having regard only to the claims of which they then have notice.

MARSHALLS & DENT, solicitors, 459 Little  
Collins Street, Melbourne 11856/51105

Creditors, next of kin and others having claims against the estate of Norman James Bone, retired manager, late of 58 Great Ocean Road, Anglesea in the State of Victoria, deceased, who died on 22 July 1990 are required to send particulars of their claims to the legal representative of the deceased, Judith Leanne Nicholson of 339 Duthie Avenue, North Rockhampton in the State of Queensland, married woman, care of the undermentioned solicitors on or before 10 December 1990, after which date she may convey

*Victoria Government Gazette*

or distribute the assets having regard only to the claims of which they then have notice.

PRICE HIGGINS, solicitors, 47 Yarra Street,  
Geelong 11862/51455

Creditors, next of kin and others having claims in respect of the will of Lillian Cairncross formerly of 72 Collett Street, Kensington but late of Unit 32, 1 Glendale Court, Hoppers Crossing, home duties, deceased, who died on 14 August 1990 are requested to send particulars of their claims to the Executor Robert Hugh Stanley Cairncross care of the undermentioned solicitor by 13 December 1990 after which date he will distribute the assets having regard only as to the claims of which he then has notice.

JOHN STEWART, 290 Racecourse Road,  
Newmarket, solicitor 11857/51763

GEORGE SUMMERHAYES, late of  
Berriwillock in the State of Victoria, farmer,  
deceased

Creditors, next of kin and other persons having claims against the estate of the said deceased who died on 20 August 1990 are required to send particulars of same to the executors Ronald George Summerhayes and Noel Summerhayes in care of the undersigned on or before 10 December 1990 after which date they will distribute the assets having regard only to the claims of which they then have notice.

DWYER MAHON AND ROBERTSON,  
barristers and solicitors, 194-208 Beveridge  
Street, Swan Hill 11858/52414

KENNETH ALEXANDER MACDONALD,  
late of "Orana", Deniliquin in the State of  
New South Wales, grazier, deceased

Creditors, next of kin and others having claims in respect of the estate of the abovenamed deceased who died on 14 July 1990 are required to send particulars of claims to the executor William Brownless MacDonald of "Arrawatta", Deniliquin in the State of New South Wales by 18 December 1990 after which date he may convey or distribute the assets having regard only to the claims of which he then has notice.

AITKEN WALKER & STRACHAN, solicitors  
of 114 William Street, Melbourne 11863/50018

PHYLLIS VALERIE HAYDEN, late of 2  
Cobargo Court, Norlane in the State of  
Victoria, pensioner, deceased

Creditors, next of kin and others having claims in respect of the estate of the abovenamed deceased who died on 15 June 1990 are required by the Trustees Ralph Thomas Hayden of 2 Cobargo Court, Norlane aforesaid, sheet metal

G 40 10 October 1990 3171

worker and Ellen Phyllis Charlotte Korostin of 43 Lake Avenue, Ocean Grove in the said State, home duties and Trevor Noel Hayden of 24 Wilkinson Street, Hoppers Crossing in the said State, motor mechanic and Kevin John Hayden of 16 Lincoln Drive, Portarlington in the said State, fitter and turner to send particulars of their claims to the Trustees care of the undermentioned solicitors by 8 December 1990 after which date the Trustees may convey or distribute the assets having regard only to the claims of which they then have notice.

INGPEN & BENT, solicitors, 95 Yarra Street,  
Geelong. Solicitors for the Trustees

11867/50891

WENDY GRACE WESLEY SCRIVENS late of  
1/57 Lynnbrae Avenue, Hurstbridge, widow,  
deceased

Creditors, next of kin and others having claims in respect of the estate of the deceased who died on 16 September 1990 are required by the Executrix Lorraine Jones of 900 Main Road, Eltham to send particulars to the undermentioned firm by 1 December 1990 after which date the said Executrix may convey or distribute the assets having regard only to the claims of which notice has by then been given.

SETON WILLIAMS & SMYTH, solicitors,  
900 Main Road, Eltham 11870/51141

Creditors, next of kin and others having claims in respect of the estate of Iris Allingham, late of 19 Zetland Road, Mont Albert, retired, deceased, who died on 30 June 1990 are to send particulars of their claims to ANZ Executors & Trustee Company Limited of 91 William Street, Melbourne by 18 December 1990, after which date it will distribute the assets having regard only to the claims of which it then has notice.

AITKEN WALKER & STRACHAN, solicitors  
of 114 William Street, Melbourne 11878/50018

Creditors, next of kin and others having claims in respect of the estate of Jean Hay McMillan, late of Kalonga Nursing Home, corner of Belmore and Union Roads, Balwyn, widow, deceased, who died on 6 July 1990 are to send particulars of their claims to ANZ Executors & Trustee Company Limited of 91 William Street, Melbourne by 18 December 1990, after which date it will distribute the assets having regard only to the claims of which it then has notice.

AITKEN WALKER & STRACHAN, solicitors  
of 114 William Street, Melbourne 11879/50018

Creditors, next of kin and others having claims in respect of the estate of Edwin Thomas Dover, late of 38 Harkaway Road, Berwick, retired

3172 G 40 10 October 1990

administration officer, deceased who died on 23 May 1990 are required to send particulars of such claims to the executors, National Mutual Trustees Limited and Phyllis Emma Dover, to the registered office of the said company at 419 Collins Street, Melbourne before 21 December 1990, after which date they will distribute the estate having regard only to the claims of which they then have notice.

DOYLE & KERR, solicitors, 450 Little Collins Street, Melbourne 11884/50588

EMILY MARTHA SHEPHERD, late of 68 King Street, Queenscliff in the State of Victoria, widow, deceased

Creditors, next of kin and others having claims in respect of the estate of the abovenamed deceased who died on 24 September 1990 are required by the trustees Philip Ewen McDonald of Portarlinton Road, Swan Bay, farmer and Donald Philip McDonald of Portarlinton Road, Swan Bay, farmer to send particulars of their claims to the Trustees care of the undermentioned solicitors by 1 February 1991, after which date the trustees may convey or distribute the assets having regard only to the claims of which they then have notice.

INGPEN & BENT, solicitors, 95 Yarra Street, Geelong 11894/50891

Pursuant to the *Trustee Act* 1958 notice is hereby given that all persons having claims against the estate of John Coombs deceased late of Fish Creek in the State of Victoria who died on 26 June 1990 and probate of whose will was granted by the Supreme Court of Victoria in the said State in its probate jurisdiction on 2 October 1990 to Graeme Thomas Green of Fish Creek in the said State are hereby required to send particulars in writing of such claims to the said Graeme Thomas Green care of the office hereunder mentioned on or before 2 January 1991 after which date the said Graeme Thomas Green will proceed to distribute the assets of the late John Coombs which shall have come to his hands amongst the persons entitled thereto, having regard only to the claims of which he shall have then have had notice.

And notice is hereby further given that the said Graeme Thomas Green will not be liable for those assets so distributed or any part thereof to any person whose claim he shall not have had notices aforesaid.

Dated 5 October 1990

OAKLEYS OF SOUTH GIPPSLAND, solicitors, 65 Main Street, Foster 11893/52292

Victoria Government Gazette

THELMA GRACE DANIEL, formerly of 507 Macarthur Street, late of 102 Ascot Street, Ballarat in the State of Victoria, spinster, deceased

Creditors, next of kin and others having claims in respect of the estate of the deceased who died on 2 April 1988 are required by the personal representative Francis Douglas Treloar of 308 Clarendon Street, Ballarat to send particulars to him by 31 December 1990, after which date the personal representative may convey or distribute the assets having regard only to the claims of which he then has notice.

Dated 10 October 1990

DOBSON MORROW, solicitors, 5 Dawson Street South Ballarat 11889/51203.

WILLIAM JAMES DAWE, late of Dawes Road, Wonga Park in the State of Victoria, retired, deceased

Creditors, next of kin and others having claims in respect of the estate of the deceased, who died on 6 September 1989, are required by the trustee Alan Phelan to send particulars to him care of Aroni Colman, solicitors, by 1 December 1990, after which date the trustee may convey or distribute the assets having regard only to the claims of which he now has notice.

ARONI COLMAN, solicitors, Level 10, 600 St. Kilda Road, Melbourne 11883/52086

BARBARA SOPHIE AMBERY SMITH, late of 6/1530 Sturt Street, Ballarat, pharmacist, deceased, who died on 20 July 1990

Creditors, next of kin and all persons having claims against the estate of the deceased are required to send particulars to the executors Walter Henry Heinz and Peter Timothy Heinz both of 6 Dawson Street North Ballarat, solicitors on or before 11 December 1990, after which date they will distribute the assets having regard only to the claims of which they shall then have notice.

HEINZ & PARTNERS, solicitors, 6 Dawson Street North, Ballarat 11882/50231

Creditors, next of kin and others having claims against the estate of Amy Eureka Sersic late of 173 Prospect Hill Road, Canterbury in the State of Victoria, widow deceased who died on 17 September 1989 are required to send particulars of their claims to the executors Herbert Henry Peters of Unit 4, 1078 Burke Road, North Balwyn in the State of Victoria and Ethel Lilian Macdonald of 166B Warrandyte Road, North Ringwood in the said State to whom probate was granted by the Supreme Court of Victoria on 13 February 1990, care of Minter Ellison of 40

*Victoria Government Gazette*

*G 40 10 October 1990 3173*

Market Street, Melbourne in the State of Victoria by 15 January 1991, after which date the executors will distribute the assets of the estate having regard only to the claims of which they shall then have had notice.

MINTER ELLINSON, solicitors, 40 Market Street, Melbourne 11922/52409

ANNIE GRACE SEFTON, late of Eventide, Colac in the State of Victoria, widow deceased

Creditors, next of kin and others having claims in respect of the deceased who died on 26 February 1990, are required by Michael James Murray and William James Ryan both of Colac in the said State, solicitors, the executors to whom probate of the will of the said deceased was granted by the Supreme Court of Victoria, to send particulars care of the undersigned by 5 December 1990, after which date the executors may convey or distribute the assets having regard only to the claims of which they then have notice.

ARUNDELL, MURRAY & RYAN, solicitors, 1 Bromfield Street, Colac 11881/52218

Creditors, next of kin and others having claims in respect of the estate of Constance Isabel Mary Smith late of George Vowell Centre, Cobb Road, Mount Eliza, widow deceased who died on 20 July 1990 are required to send particulars of their claims to the executors, William McKenzie Cleland and Malcolm James Russell Taylor both of 108/120 Young Street, Frankston and Robin Joseph Hilton of 14 Fisher Street, Forest Hill on or before 10 December 1990, after which date they will distribute the assets having regard only to the claims of which they then have notice.

WHITE CLELAND, solicitors, 108 Young Street, Frankston 11907/51141

Creditors, next of kin and others having claims in respect of the estate of Percy Archibald Willshire late of 45 Finlay Street, Frankston, retired, deceased, who died on 30 May 1990 are required to send particulars of their claims to the executors, Gloria Ann Cullinane of 3 Albatross Court, Cannons Creek and Barrie James Willshire of 103 Eramosa Road, Somerville West on or before 10 December 1990, after which date they will distribute the assets having regard only to the claims of which they then have notice.

WHITE CLELAND, solicitors, 108 Young Street, Frankston 11908/51141

FRANCIS EDWARD PLISCH, late of Netherall Street, Seaford, Victoria, retired deceased

Creditors, next of kin and others having claims in respect of the estate of the deceased (who died on 17 June 1990) are required by Perpetual

Trustees Victoria Limited of 50 Queen Street, Melbourne, the executor for a grant of probate to send particulars of their claims to the said company by 12 December 1990, after which date it will convey or distribute the assets having regard only to the claims of which the company then has notice.

COOK & McCALLUM, solicitors, 422 Collins Street, Melbourne 11909/51141

Creditors, next of kin and others having claims in respect of the estate of Dorothy Mary Madden late of Sussex House, 41 Shoobra Road, Elsternwick, retired, deceased, who died on 28 July 1990, are required by the executor National Mutual Trustees Limited of 419 Collins Street, Melbourne to send particulars of their claims to the said executor at 419 Collins Street, Melbourne by 14 December 1990, after which date the said executor will convey and distribute the assets having regard only to the claims of which it then has notice.

OGGE & SOUTHALL, solicitors, 12A Howitt Street, South Yarra 11918/51141

MERCEDES PARER, late of "Elgar Court", 614 Elgar Road, Box Hill North, spinster, deceased

Creditors, next of kin and others having claims against the estate of the said deceased who died on 28 June 1990 are to send particulars of their claims to James Joseph Rubira and Thomas Joseph Covell, care of Messrs. Blake Dawson Waldron, solicitors, 140 William Street, Melbourne by 10 January 1991, after which date they will distribute the assets having regard only to the claims of which they then have notice.

BLAKE DAWSON WALDRON, solicitors, 140 William Street, Melbourne 11917/51141

Creditors, next of kin and others having claims against the estate of Edith May Parrington formerly of 83 Must Street, Portland in the State of Victoria but late of 1 Lois Street, East Ringwood in the said State, home duties deceased who died on 24 July 1989 are required to send particulars of their claims to the executors to whom probate was granted by the Supreme Court of Victoria on 27 March 1990, care of Minter Ellison of 40 Market Street, Melbourne in the State of Victoria by 15 January 1991, after which date the executors will distribute the assets of the estate having regard only to the claims of which they shall then have had notice.

MINTER ELLINSON, solicitors, 40 Market Street, Melbourne 11923/52409

3174 G 40 10 October 1990

Creditors, next of kin and others having claims against the estate of Eileen Janet Jones late of 48 Hodder Street, Brighton in the State of Victoria, widow deceased who died on 19 June 1989 are required to send particulars of their claims to the executor John Albert Macartney to whom probate was granted by the Supreme Court of Victoria on 7 March 1990, care of Minter Ellison of 40 Market Street, Melbourne in the State of Victoria by 15 January 1991, after which date the executor will distribute the assets of the estate having regard only to the claims of which he shall then have had notice.

MINTER ELLINSON, solicitors, 40 Market Street, Melbourne 11925/52409

Creditors, next of kin and others having claims in respect of the estate of Rupert Hollow late of 3 Stanley Street, Carrum in the State of Victoria quality controller who died on 14 June 1990 are required by the Executor of the estate to send particulars of their claims to the executor in the care of the undermentioned solicitors by 10 December 1990, after which date the said executor will distribute the assets having regard only to the claims of which he then has notice.

R. F. M. HOLLOW, barrister and solicitor of 482 Nepean Highway, Frankston 11928/52817

The Supreme Court of the State of Victoria  
SALE BY THE SHERIFF

On 15 November 1990 at 2.30 p.m. at the Sheriff's Office, 287 Springvale Road, Glen Waverley (unless process be stayed or satisfied).

All the estate and interest (if any) of Robert William St. Martin of 10 Tait Court, Bundoora shown on Certificate of Title as joint proprietor with Pamela Ann St. Martin of an estate in fee simple in the land described on Certificate of Title Volume 9106 Folio 457 upon which is erected a dwelling known as 10 Tait Court, Bundoora.

Registered Mortgage No. L392463R and Caveat Nos. N40163Q and P425095E affect the said estate and interest.

Terms—Cash only

11910/51141 H. BUETTNER  
Sheriff's Officer

The Supreme Court of the State of Victoria  
SALE BY THE SHERIFF

On 15 November 1990 at 2.30 p.m. at the Sheriff's Office, 287 Springvale Road, Glen Waverley (unless process be stayed or satisfied).

All the estate and interest (if any) of Margaret Dyson of 11 Carrington Street, Edithvale shown on Certificate of Title as Margaret Terry Dyson as the registered proprietor of an estate in fee

*Victoria Government Gazette*

simple in the land described on Certificate of Title Volume 8248 Folio 368 upon which is erected a double-storey brick dwelling known as 11 Carrington Street, Edithvale.

Registered Mortgage Nos. M558213N and M815122R affect the said estate and interest.

Terms—Cash only

11911/51141 H. BUETTNER  
Sheriff's Officer

The Supreme Court of the State of Victoria  
SALE BY THE SHERIFF

On 15 November 1990 at 2.30 p.m. at the Sheriff's Office, 287 Springvale Road, Glen Waverley (unless process be stayed or satisfied).

All the estate and interest (if any) of Shirley Margaret Sands of 8 Booth Crescent, Dandenong North shown on Certificate of Title as joint proprietor with Craig Paul Hamilton of an estate in fee simple in the land described on Certificate of Title Volume 8665 Folio 255 upon which is erected a brick dwelling known as 8 Booth Crescent, Dandenong North.

Registered Mortgage Nos. L986272F and M558650J affect the said estate and interest.

Terms—Cash only

11912/51141 H. BUETTNER  
Sheriff's Officer

The County Court of the State of Victoria  
SALE BY THE SHERIFF

On 15 November 1990 at 2.30 p.m. at the Sheriff's Office, 287 Springvale Road, Glen Waverley (unless process be stayed or satisfied).

All the estate and interest (if any) of Alan Boundy of 74 Cameron Parade, Bundoora shown on Certificate of Title as Alan Gary Boundy as joint proprietor with Katherine Patricia Boundy of an estate in fee simple in the land described on Certificate of Title Volume 9591 Folio 026 upon which is erected a dwelling known as 28 Binnak Drive, Watsonia.

Registered Mortgage No. L869055U affects the said estate and interest.

All the estate and interest (if any) of Alan Boundy of 74 Cameron Parade, Bundoora, shown on Certificate of Title as Alan Gary Boundy as joint proprietor with Katherine Patricia Boundy of an estate in fee simple in the land described on Certificate of Title Volume 8819 Folio 760 upon which is erected a dwelling known as 74 Cameron Parade, Bundoora.

Registered Mortgage No. G996187 affects the said estate and interest.

Terms—Cash only

11913/51141 H. BUETTNER  
Sheriff's Officer



**LATE NOTICE**

**CITY OF FRANKSTON**

**Discontinuance of Part of Rossmith Street,  
Frankston**

Notice is hereby given that the Council of the City of Frankston being of the opinion that the section of Rossmith Street shown hatched on Council Plan M.435A being part of Crown Allotments 8 and 13, Section B, is not required for Public Use and having complied with the provisions of Section 528 (2) of the *Local Government Act 1958* (as amended) has resolved that the said section of road be discontinued and retained for municipal purposes.

CITY OF FRANKSTON

DISCONTINUANCE OF

PART OF ROSSMITH STREET

PART OF CROWN ALLOTMENTS 8 & 13

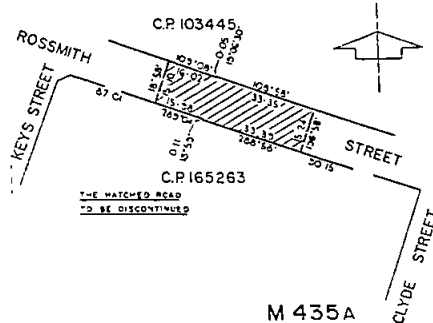
SECTION B

PARISH OF FRANKSTON

Township of Frankston

COUNTY OF MORNINGTON

SCALE 0 7.5 15 30 45 METRES  
1:750



M 435A

A. H. BUTLER  
Chief Executive Officer

11880/30025

**NOTICE OF MAKING  
AND AVAILABILITY OF  
STATUTORY RULES**

In pursuance of the provisions of the *Subordinate Legislation Act 1962* and the Regulations made thereunder notice is given of the making and availability of the following Statutory Rules:

Note: The date specified after each Statutory Rule is the date it was first obtainable from—  
VGPO Mail and Bulk Order Sales  
66-112 Macaulay Rd, North Melbourne, 3051  
Tel: 320 0201

			<i>Victoria Government Gazette</i>
			<i>Land Tax 1958</i>
266/1990	Land Tax (Amendment) Regulations 1990		
5 October 1990			Code A
			<i>Melbourne and Metropolitan Board of Works Act 1958</i>
267/1990	By-law No. 269: Water Supply (Amendment)		
5 October 1990			Code A
			<i>Zoological Parks and Gardens Act 1967</i>
268/1990	Zoological Parks and Gardens (Amendment) Regulations 1990		
9 October 1990			Code A
			<i>Country Fire Authority Act 1958</i>
269/1990	Country Fire Authority (Return Amendment) Regulations 1990		
4 October 1990		Code C	Code A
			<i>Metropolitan Fire Brigades Act 1958</i>
260/1990	Advanced Dental Technicians (Members' Fees) Regulations 1990		
5 October 1990		Code A	
			<i>Metropolitan Fire Brigades Board (Return Amendment) Regulations 1990</i>
263/1990	Victoria Building (Amendment No. 9) Regulations 1990		
5 October 1990		Code A	Code A
			<i>Registration of Births Deaths and Marriages Act 1959</i>
264/1990	Births Deaths and Marriages (Prescribed Fees) (No. 2) Regulations 1990		
5 October 1990		Code A	
			<i>Racing Act 1958</i>
265/1990	Racing (Bookmakers, Bookmakers' Clerks and Bookmakers' Course Agents Registration) (Amendment) Regulations 1990		
5 October 1990		Code A	

*Victoria Government Gazette*

G 40 10 October 1990 3177

The Law Printer would like to advise that Government has approved a price increase for Law Printer products.

The retail prices and price codes below will apply from 1 October 1990 to the following products: Acts (New, Reissue and Reprint), Statutory Rules (New, Reissue and Reprint), Parliamentary Papers, Bills and Reports, Special and Periodical Gazettes, and Industrial Awards.

<i>Price Code</i>	<i>No. of Pages (Including cover and blank pages)</i>	<i>Price</i>
A	1-16	\$2.50
B	17-32	\$3.75
C	33-48	\$5.00
D	49-96	\$7.50
E	97-144	\$10.00
F	145-192	\$12.00
G	193-240	\$13.50
H	241-288	\$14.50
I	289-352	\$16.00
J	353-416	\$19.00
K	417-480	\$22.00
L	481-544	\$25.00

A set retail price per issue will apply from 1 October 1990 to:

Government Gazette (General)	\$1.50 per issue
Hansard (Weekly)	\$2.50 per issue

---

3178 G 40 10 October 1990

*Victoria Government Gazette*

---

*Victoria Government Gazette*

*G 40 10 October 1990 3179*

3180 G 40 10 October 1990

*Victoria Government Gazette*

*Victoria Government Gazette*

*G 40 10 October 1990 3181*

**CONTENTS**

	Page
Appointments	3151, 3154
Contracts Accepted—Amendments	3125
Estates of Deceased Persons	3150
Government Notices	3121
Late Notice	3175
Melbourne and Metropolitan Board of Works	3121
Notice of Making of Statutory Rules	3176
Orders in Council—	
Acts—Post-Secondary Education; Victorian Prison Industries Commission; Water; Transport; Health Services; River Improvement; Children's Court	3151
Police Sale	3148
Private Advertisements	3156
Proclamations	3120
Rural Water Commission	3147
Tenders	3155

A Victorian Government Publication

Published by VGPO  
Melbourne Victoria Australia  
© State of Victoria 1990

This publication is copyright. No part may be reproduced by any process except in accordance with the provisions of the Copyright Act.

Address all inquiries to the Government Printer for the State of Victoria  
PO Box 203 North Melbourne 3051 Victoria Australia  
ISSN 0819—5471

L. V. North, Government Printer Melbourne

**Counter Sales**

Information Victoria Bookshop  
318 Lt. Bourke Street Melbourne 3000  
Telephone inquiries (03) 651 4100  
Fax (03) 651 4111

**Mail and Bulk Order Sales**

VGPO  
PO Box 203 North Melbourne 3051  
66-112 Macaulay Road North Melbourne 3051  
Telephone inquiries (03) 320 0201

**Recommended Retail Price \$1.50**



# VICTORIA GOVERNMENT

# G A Z E T T E

No. G 41 Wednesday 17 October 1990  
By Authority L. V. North, Government Printer Melbourne

**GENERAL**

## Gazette Services

The *Victoria Government Gazette* (VGG) is published by VGPO for the State of Victoria and is produced in three editions.

VGG General is published each Wednesday and provides information regarding Acts of Parliament and their effective date of operation; Government notices; requests for tenders; as well as contracts and contracts accepted. Private notices are also published.

VGG Special is published any day when required for urgent or special Government notices. VGG Special is made available automatically to subscribers of VGG General.

VGG Periodical is published on Monday when required and includes specialised information eg. Medical, Dental, Pharmacist's Registers, etc.

## Government Advertising

### Publishing Details

The following Guidelines should be followed to ensure publication of Government material in the *Victoria Government Gazette*.

- Duplicate copies should be submitted for use by the Gazette Officer.
- Material submitted to the Executive Council for gazettal will normally be published in the following week's issue.
- Where urgent gazettal is required, contact:  
Gerd Gaspars  
Gazette Officer  
Department of the Premier and Cabinet  
Ground Floor 1 Treasury Place  
Melbourne 3000  
Telephone inquiries (03) 651 5153
- Government advertising other than material for the consideration of the Executive Council should be forwarded to the Gazette Office no later than 9.30 am on Tuesday.
- Lengthy or complicated notices should be forwarded several days before publication.
- Proofs will be supplied only when requested or at the direction of the Gazette Officer.
- No additions or amendments to material for publication will be accepted by telephone.
- Double rates for advertising in the Special Gazette will apply.

## Private Advertising

### Publishing Details. Send copy to:

VGG Coordinator  
Gazette Advertising  
VGPO  
66-112 Macaulay Road  
North Melbourne  
(PO Box 203 North Melbourne 3051)  
Telephone inquiries (03) 320 0100  
Fax No. (03) 328 1657

### Advertising Rates and Payment

Single column × cm/part cm \$4.10  
Double column × cm/part cm \$8.20  
Full page \$171.50

Cheques should be made payable to 'VGPO'.  
These rates apply to advertisements printed on or after 14 February 1990.

### Advertisers should note:

- There are approximately 20 words to each column centimetre depth.
- Signatures (in particular) and proper names must also be in block letters.
- All material should be double spaced.
- Advertisements can be faxed, and a cover sheet should be used, marked to the attention of the Gazette Coordinator.
- Documents not clearly prepared and in the exact format for gazettal will be returned to the sender unpublished.
- Late copy received at VGPO after 11.00 am Tuesday will be placed in the following issue of VGG, irrespective of any date/s mentioned in the copy (unless otherwise advised).

### Copy Deadline

11.00 am Tuesday

## Subscriptions

VGG is available by three subscription services:

General and Special—\$118.00 each year  
General, Special and Periodical—\$136.00 each year  
Periodical—\$71.00 each year

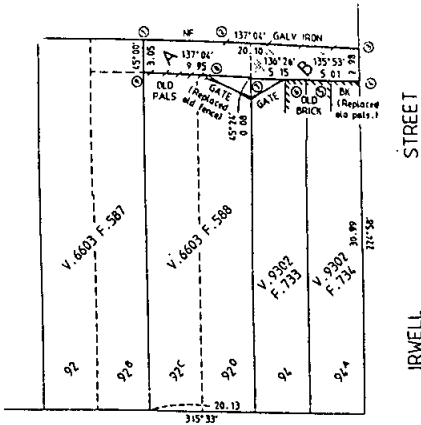
Subscriptions are payable in advance and accepted for a period of one year. All subscriptions are on a firm basis and refunds for cancellations will not be given.

All payments should be made payable to VGPO.  
Subscription inquiries (03) 320 0217  
Bookshop inquiries (03) 651 4100  
Fax (03) 651 4111

**PROCLAMATIONS**

**Local Government Department  
PROCLAMATION OF PUBLIC HIGHWAY  
CITY OF ST KILDA**

I, J. Davis McCaughey, Governor of Victoria, acting with the advice of the Executive Council and under section 519 of the *Local Government Act 1958*, proclaim a road off Irwell Street, St. Kilda as shown marked A and B on the attached plan to be a public highway.



ACLAND STREET  
Given under my hand and the seal of  
Victoria on 16 October 1990  
(L.S.) J. DAVIS McCAUGHEY  
By His Excellency's Command  
MAUREEN LYSTER  
Minister for Local Government

**Barley Marketing Act 1958  
PROCLAMATION**

Declaration of Field Peas and Chick-Peas to be  
Proclaimed Produce

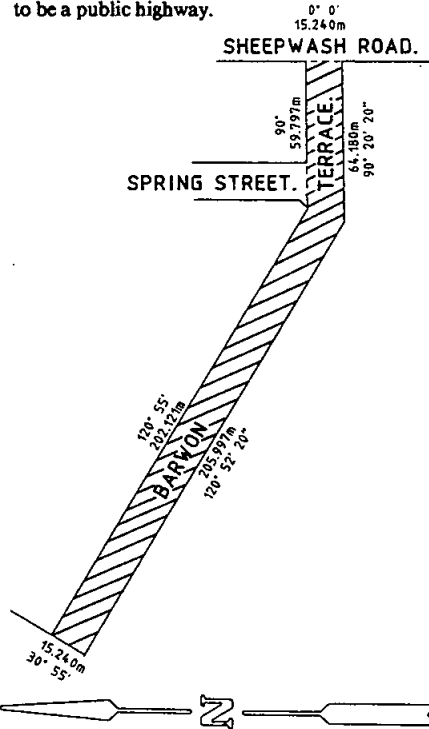
I, J. Davis McCaughey, Governor of Victoria, acting with the advice of the Executive Council and under section 3 (1) of the *Barley Marketing Act 1958*, declare field peas and chick-peas to be proclaimed produce for the purposes of the Act.

Given under my hand and the seal of  
Victoria on 16 October 1990

(L.S.) J. DAVIS McCAUGHEY  
By His Excellency's Command  
BARRY ROWE  
Minister for Agriculture and Rural Affairs

**Local Government Department  
PROCLAMATION OF PUBLIC HIGHWAY  
CITY OF SOUTH BARWON**

I, J. Davis McCaughey, Governor of Victoria, acting with the advice of the Executive Council and under section 519 of the *Local Government Act 1958*, proclaim Barwon Terrace, Barwon Heads, shown by hatching on the attached plan to be a public highway.



Given under my hand and the seal of  
Victoria on 16 October 1990

(L.S.) J. DAVIS McCAUGHEY  
By His Excellency's Command  
MAUREEN LYSTER  
Minister for Local Government

**Agricultural Industry Development Act 1990  
PROCLAMATION OF COMMENCEMENT**

I, J. Davis McCaughey, Governor of Victoria, acting with the advice of the Executive Council