

VICTORIA GOVERNMENT  
G A Z E T T E

No. G 50 Wednesday 19 December 1990  
By Authority L. V. North, Government Printer Melbourne

GENERAL

PUBLICATION OF THE "VICTORIA  
GOVERNMENT GAZETTE"

Christmas/New Year Period

The *Victoria Government Gazette* for the remainder of 1990 will be published on Wednesdays as usual except for the period between Christmas and New Year's Day and the first week in January 1991.

There will not be a *Government Gazette* published on 26 December 1990 and 2 January 1991. The first issue of the Gazette for 1991 will be published on Wednesday, 9 January 1991, and thereafter on each Wednesday.

Where urgent Gazettal is required on days other than those mentioned above, special arrangements should be made with the Gazette Officer, Department of the Premier and Cabinet, Ground Floor, 1 Treasury Place, Melbourne 3002. Telephone: (03) 651 5153.

GERD GASPARS  
Gazette Officer

Department of the Premier  
and Cabinet, Melbourne  
28 November 1990

### Gazette Services

The *Victoria Government Gazette* (VGG) is published by VGPO for the State of Victoria and is produced in three editions.

**VGG General** is published each Wednesday and provides information regarding Acts of Parliament and their effective date of operation; Government notices; requests for tenders; as well as contracts and contracts accepted. Private notices are also published.

**VGG Special** is published any day when required for urgent or special Government notices. VGG Special is made available automatically to subscribers of VGG General.

**VGG Periodical** is published on Monday when required and includes specialised information eg. Medical, Dental, Pharmacist's Registers, etc.

### Government Advertising

#### Publishing Details

The following Guidelines should be followed to ensure publication of Government material in the *Victoria Government Gazette*.

- Duplicate copies should be submitted for use by the Gazette Officer.
- Material submitted to the Executive Council for gazettal will normally be published in the following week's issue.
- Where urgent gazettal is required, contact:  
Gerd Gaspars  
Gazette Officer  
Department of the Premier and Cabinet  
Ground Floor 1 Treasury Place  
Melbourne 3000  
Telephone inquiries (03) 651 5153
- Government advertising other than material for the consideration of the Executive Council should be forwarded to the Gazette Office no later than 9.30 am on Tuesday.
- Lengthy or complicated notices should be forwarded several days before publication.
- Proofs will be supplied only when requested or at the direction of the Gazette Officer.
- No additions or amendments to material for publication will be accepted by telephone.
- Double rates for advertising in the Special Gazette will apply.

### Private Advertising

#### Publishing Details. Send copy to:

VGG Coordinator  
Gazette Advertising  
VGPO  
66-112 Macaulay Road  
North Melbourne  
(PO Box 203 North Melbourne 3051)  
Telephone inquiries (03) 320 0100  
Fax No. (03) 328 1657

#### Advertising Rates and Payment

Single column x cm/part cm \$4.10  
Double column x cm/part cm \$8.20  
Full page \$171.50

Cheques should be made payable to 'VGPO'.  
These rates apply to advertisements printed on or after 14 February 1990.

#### Advertisers should note:

- There are approximately 20 words to each column centimetre depth.
- Signatures (in particular) and proper names must also be in block letters.
- All material should be double spaced.
- Advertisements can be faxed, and a cover sheet should be used, marked to the attention of the Gazette Coordinator.
- Documents not clearly prepared and in the exact format for gazettal will be returned to the sender unpublished.
- Late copy received at VGPO after 11.00 am Tuesday will be placed in the following issue of VGG, irrespective of any date/s mentioned in the copy (unless otherwise advised).

**Copy Deadline**  
11.00 am Tuesday

### Subscriptions

VGG is available by three subscription services:

General and Special—\$118.00 each year  
General, Special and Periodical—\$136.00 each year  
Periodical—\$71.00 each year

Subscriptions are payable in advance and accepted for a period of one year. All subscriptions are on a firm basis and refunds for cancellations will not be given.

All payments should be made payable to VGPO.  
Subscription inquiries (03) 320 0217  
Bookshop inquiries (03) 651 4100  
Fax (03) 651 4111

**PROCLAMATIONS**

*Vocational Education and Training Act 1990*  
Act No. 45/1990

**PROCLAMATION**

I, J. Davis McCaughey, Governor of Victoria acting with the advice of the Executive Council and under section 2 of the *Vocational Educational and Training Act 1990*, make the following Proclamation:

1. The purpose of this Proclamation is to bring into operation certain provisions of the *Vocational Education and Training Act 1990*.

2. Part 3, Part 6 (other than sections 80 to 84), Part 7, sub-sections 95 (4) and (6), section 96, Division 2 of Part 9 (other than sub-paragraph 98 (3) (f) (ii)), sections 118 and 119 and the Schedule of the *Vocational Education and Training Act 1990* will come into operation on 1 March 1991; and

3. Sections 80 to 84 of the *Vocational Education and Training Act 1990* will come into operation on 1 March 1991; and

4. Sections 46 to 71, sub-section 95 (2), section 97, Division 3 of Part 9, sections 108 to 117 and section 120 of the *Vocational Education and Training Act 1990* will come into operation on 1 July 1991.

Given under my hand and the seal of Victoria on 18 December 1990

(L.S.) J. DAVIS McCAUGHEY

By His Excellency's Command

BARRY PULLEN

20160

Minister for Education

*Environment Protection (Fees and Penalties) Act 1990*

**PROCLAMATION OF COMMENCEMENT**

I, J. Davis McCaughey, Governor of Victoria, acting with the advice of the Executive Council and under section 2 of the *Environment Protection (Fees and Penalties) Act 1990*, fix 1 January 1991 as the day on which that Act comes into operation.

Given under my hand and the seal of Victoria at Melbourne on 18 December 1990

(L.S.) J. DAVIS McCAUGHEY

By His Excellency's Command

ANDREW McCUTCHEON

Minister for Planning  
and Urban Growth

20600

*Land Act 1958*

**PROCLAMATION OF ROADS**

I, J. Davis McCaughey, Governor of Victoria acting with the advice of the Executive Council and under section 25 (3) (c) of the *Land Act 1958* proclaim as roads the following lands:

**MUNICIPAL DISTRICT OF THE SHIRE OF BALLARAT**

**DOWLING FOREST**—The land in the Parish of Dowling Forest shown as Crown Allotment 10, Section 3 on Certified Plan No. 101773 lodged in the Central Plan Office—(1255/138).

**MUNICIPAL DISTRICT OF THE CITY OF WARRNAMBOOL**

**MEPUNGA**—The land in the Parish of Mepunga shown as Crown Allotment 22c, Section 1A on Certified Plan No. 108421 lodged in the Central Plan Office—(L2-3808).

Given under my hand and the seal of Victoria on 18 December 1990

(L.S.) J. DAVIS McCAUGHEY

By His Excellency's Command

S. M. CRABB

Minister for Conservation  
and Environment

20090

*Land Act 1958*

**PROCLAMATION OF ROADS**

I, J. Davis McCaughey, Governor of Victoria acting with the advice of the Executive Council and under section 25 (3) (c) of the *Land Act 1958* proclaim as roads the following lands:

**MUNICIPAL DISTRICT OF THE SHIRE OF CRESWICK**

**CRESWICK**—Crown Allotment 4, Section 54, Township of Creswick, Parish of Creswick as shown on Certified Plan No. 110318 lodged in the Central Plan Office—(J 20590).

**CRESWICK**—Crown Allotment 5C, Section 54, Township of Creswick, Parish of Creswick as shown on Certified Plan No. 109861 lodged in the Central Plan Office—(J 20590).

Given under my hand and the seal of Victoria on 18 December 1990

(L.S.) J. DAVIS McCAUGHEY

By His Excellency's Command

S. M. CRABB

Minister for Conservation  
and Environment

20090

3746 G 50 19 December 1990

*Land Act 1958*

**PROCLAMATION OF ROAD**

I, J. Davis McCaughey, Governor of Victoria acting with the advice of the Executive Council and under section 25 (3) (c) of the *Land Act 1958* proclaim as road the following land:

MUNICIPAL DISTRICT OF THE SHIRE OF BALLARAT,

DOWLING FOREST—The road in the Parish of Dowling Forest shown as Crown Allotments 13C and 13D, Section 3 on Certified Plan No. 110260 lodged in the Central Plan Office.

This proclamation revokes and replaces the proclamation published in the *Government Gazette*, of 8 November 1990, page 3392—(GL/14304).

Given under my hand and the seal of Victoria on 18 December 1990

(L.S.) J. DAVIS McCAUGHEY  
By His Excellency's Command

S. M. CRABB  
Minister for Conservation  
and Environment

20090

*Road Safety (Amendment) Act 1990*

**PROCLAMATION OF COMMENCEMENT**

I, J. Davis McCaughey, Governor of Victoria, acting with the advice of the Executive Council and under section 2 of the *Road Safety (Amendment) Act 1990* fix 19 December 1990 as the day on which section 19 of that Act comes into operation.

Given under my hand and the seal of Victoria on 18 December 1990

(L.S.) J. DAVIS McCAUGHEY  
By His Excellency's Command

P. C. SPYKER  
Minister for Transport

20690

*Farm Produce Wholesale Act 1990*

**PROCLAMATION OF COMMENCEMENT**

I, J. Davis McCaughey, Governor of Victoria, acting with the advice of the Executive Council and under section 2 of the *Farm Produce Wholesale Act 1990*, fix 1 February 1991, as the day on which the Act comes into operation.

Given under my hand and the seal of Victoria on 18 December 1990.

(L.S.) J. DAVIS McCAUGHEY  
By His Excellency's Command

BARRY ROWE  
Minister for Agriculture  
and Rural Affairs

20020

*Victoria Government Gazette*

*Land Act 1958*

**PROCLAMATION OF ROAD**

I, J. Davis McCaughey, Governor of Victoria acting with the advice of the Executive Council and under section 25 (3) (c) of the *Land Act 1958* proclaim as road the following land:

MUNICIPAL DISTRICT OF THE BOROUGH OF EAGLEHAWK

EAGLEHAWK—Crown Allotment 269M, Section N, at Eaglehawk, Parish of Sandhurst as shown on Certified Plan No. 110342 lodged in the Central Plan Office—(L6-4806).

Given under my hand and the seal of Victoria on 18 December 1990

(L.S.) J. DAVIS McCAUGHEY

By His Excellency's Command

S. M. CRABB  
Minister for Conservation  
and Environment

20090

*Vegetation and Vine Diseases Act 1958*

**PROCLAMATION**

**Declaration of a Proclaimed Area**

I, J. Davis McCaughey, Governor of Victoria, acting with the advice of the Executive Council and under section 25 of the *Vegetation and Vine Diseases Act 1958*—

1. Declare the portion of Victoria described in the first Schedule to this Proclamation to be a proclaimed area.

2. Require occupiers and owners of land in the proclaimed area to give access to the land at all times to an Inspector with or without assistants for the purpose of inspection and or placing on the land any lures or traps and or applying on the land any spray material or bait and or performing any other acts which in the opinion of an Inspector are necessary for the prevention of the introduction or spread of fruit fly.

3. Prohibit subject to regulations the removal from any place within the proclaimed area to any place outside that area or to any other place in that area of any fruit fly or any fruit or vegetables of a kind or species grown within the proclaimed area and named in the Second Schedule to this Proclamation unless the removal is made on the instruction of an Inspector or with his written permission, provided that fruit or vegetables passing through the proclaimed area may leave the proclaimed area without an instruction if the vehicle carrying the fruit or vegetables does not come to a halt within the proclaimed area except as required by traffic regulations.

4. Require owners and occupiers of land in the proclaimed area on instructions from an

Inspector to remove fallen fruit each day from the land and to dispose of the fruit as directed by an Inspector.

5. Require owners and occupiers of land in the proclaimed area to take action for the eradication or prevention of the spread of fruit fly as is specified in a Notice served on the owner or occupier of the land by an Inspector under the provisions of sections 26 and 27 of the *Vegetation and Vine Diseases Act 1958*.

FIRST SCHEDULE

Portion of Victoria Declared by this Proclamation to be a Proclaimed Area

Within the Shire of Mildura that area from the corner of Charles Road and Rodwell Road, south along Rodwell Road to McKays Road then south to Mena Road, thence along Mena Road to the junction of McEdwards, River, Main and Mena Roads then south west along Main Avenue to Seventh Street, thence along Seventh Street to Cowanna Avenue along Cowanna Avenue to Sixth Street east along Sixth Street to Channel Road, north along Channel Road to Fourth Street, east along Fourth Street to the intersection with Main Avenue, thence in a direct line to the corner of Wells Drive and River Road, along River Road to Charles Road and thence along Charles Road to the corner of Rodwell Road.

SECOND SCHEDULE

Fruits and Vegetables Which in the Opinion of the Governor in Council may provide a Host for Fruit Fly

Apples	Loquats
Apricots	Nectarines
Avocados	Passion Fruit
Banana	Peaches
Passion Fruit	
Cactus	Pears
Capsicums	Peppers
Chillies	Persimmons
Chinese	Plums
Gooseberries	
Citrus Fruits	Pomegranates
Egg Fruit	Quinces
Feijoas	Tomatoes
Figs	Tree Tomatoes
Guavas	

Given under my hand and the seal of Victoria on 18 December 1990

(L.S.) J. DAVIS McCAUGHEY  
By His Excellency's Command

BARRY ROWE  
Minister for Agriculture  
and Rural Affairs

COUNTRY FIRE AUTHORITY ACT 1958

I, J. Davis McCaughey, Governor of Victoria, acting with the advice of the Executive Council and section 15 of the *Country Fire Authority Act 1958* proclaim the boundary of the Churchill Urban Fire District in the Tenth Fire Control Region.

In the Tenth Fire Control Region, Churchill Urban Fire District—Commencing at the junction of Brodribb Road and Jeeralang West Road (Midland Highway); thence in a straight line generally east-south easterly to the junction of Tramway Road and Boldings Road; thence generally easterly along Boldings Road to the junction with Farrans Road; thence generally south along Farrans Road to Bennetts Creek; thence generally south-easterly along Bennetts Creek to the northern boundary of Crown Allotment 9b, Parish of Jeeralang, County of Buln Buln; thence generally easterly along the northern boundaries of Crown Allotments 9b and 16, Parish of Jeeralang, County of Buln Buln; thence generally southerly along the eastern boundaries of Crown Allotments 17A, 1A, 4A, 4, 7, 10 and 11, Parish of Jeeralang, County of Buln Buln to the Billys Creek; thence generally north-westerly along the Billys Creek to Frazers Road; thence north along Frazers Road to Switchback Road; thence west along Switchback Road to the Yinner Road (called the Morwell-Mirboo Road on the Parish Plan); thence north-north easterly along the Yinner Road to Brodribb Road; thence generally north easterly and east along Brodribb Road to the point of commencement.

Given under my hand and the seal of Victoria on 18 December 1990

(L.S.) J. DAVIS McCAUGHEY

By His Excellency's Command

MAL SANDON

Minister for Police and Emergency Services

COUNTRY FIRE AUTHORITY ACT 1958

I, J. Davis McCaughey, Governor of Victoria, acting with the advice of the Executive Council and section 15 of the *Country Fire Authority Act 1958* proclaim that:

(a) The proclamation published in the *Government Gazette* of the 5 December 1990, varying the boundaries of the Third Fire Control Region is revoked.

(b) The Third Fire Control Region is abolished.

(c) The parts of the country area of Victoria that comprise the Seventh Fire Control Region are varied as follows:

SEVENTH FIRE CONTROL REGION

The municipal districts of the following:

Shire of Bannockburn

Shire of Barrabool

3748 G 50 19 December 1990

- Shire of Bellarine
- Shire of Corio
- City of Geelong
- City of West Geelong
- Shire of Leigh
- City of Newtown
- City of South Barwon
- Shire of Winchelsea
- Borough of Queenscliff

(d) The boundaries of all the urban fire districts which were proclaimed to be in the Third Fire Control Region be varied so that the following urban brigade districts are in the Seventh Fire Control Region:

- Belmont
- Geelong City
- Geelong West
- Highton
- Norlane
- North Geelong

Given under my hand and the seal of Victoria on 18 December 1990

(L.S.) J. DAVIS McCAUGHEY

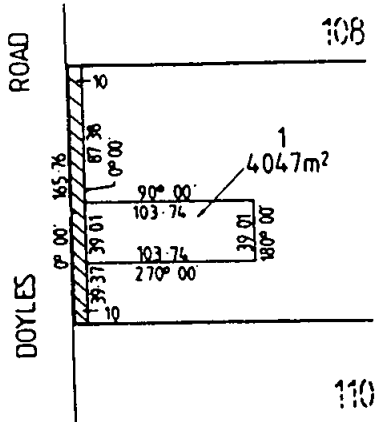
By His Excellency's Command

MAL SANDON

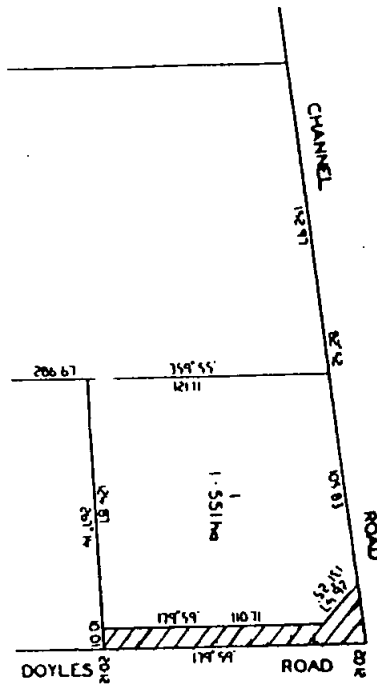
Minister for Police and Emergency Services

Local Government Department  
**PROCLAMATION OF PUBLIC HIGHWAYS**  
**SHIRE OF SHEPPARTON**

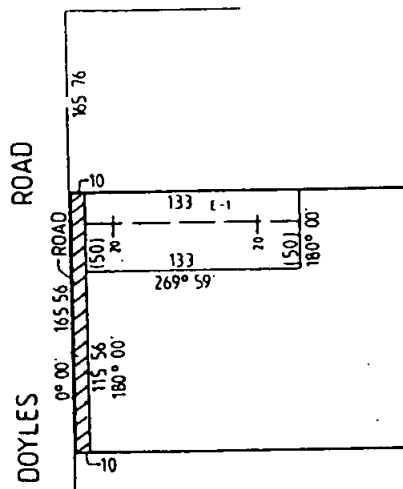
I, J. Davis McCaughey, Governor of Victoria acting with the advice of the Executive Council and under section 519 of the *Local Government Act 1958* proclaim the roads shown by hatching on the plans hereunder to be public highways.

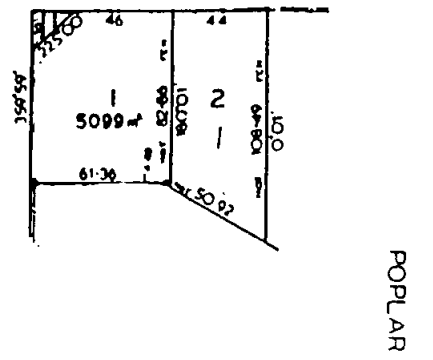
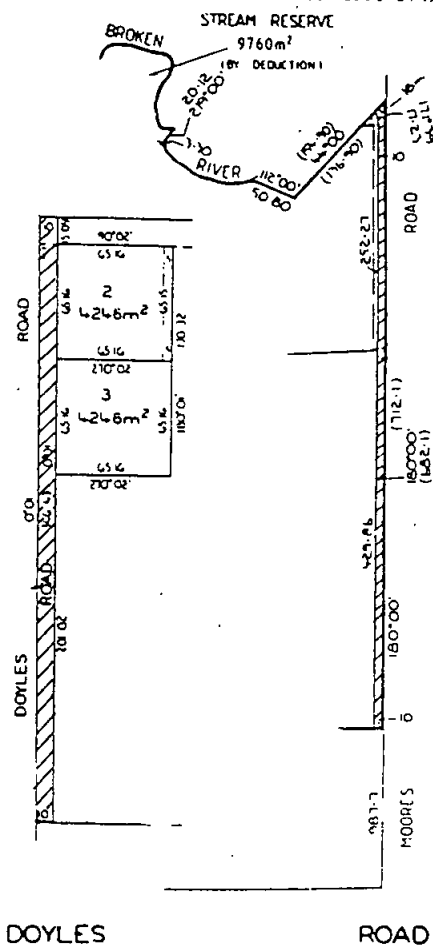
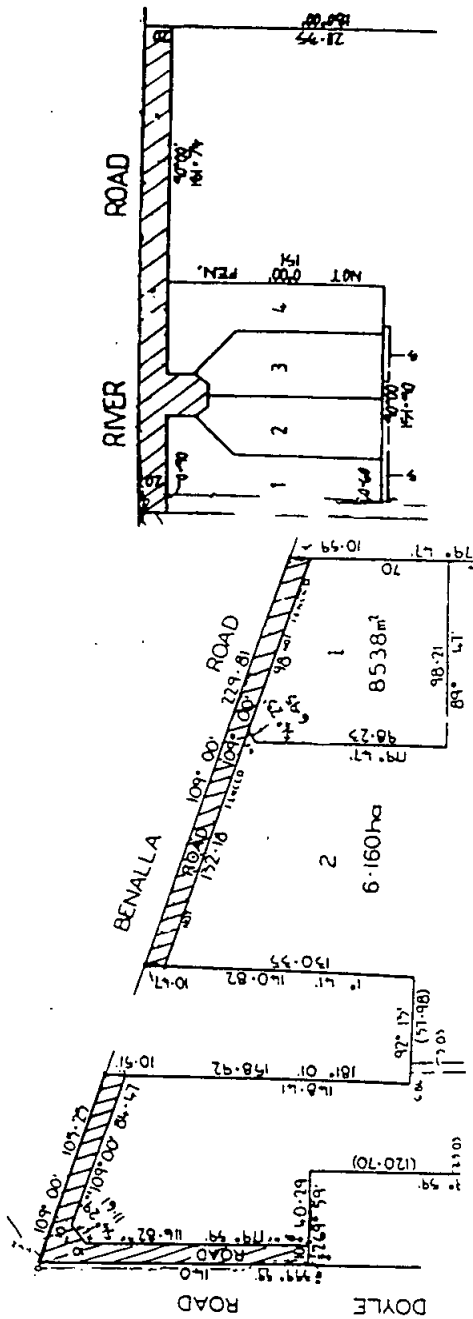


Victoria Government Gazette

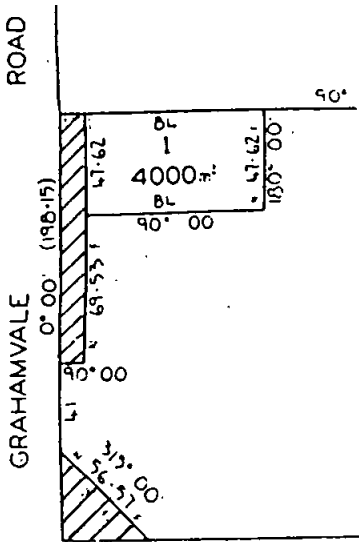
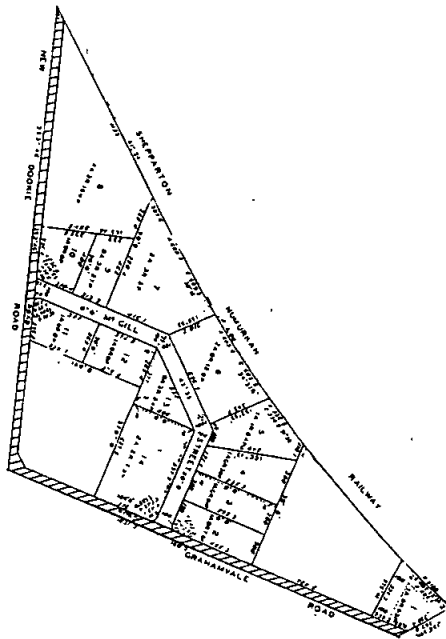
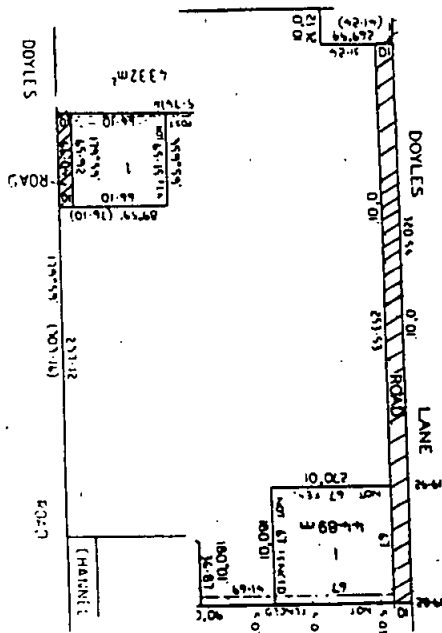


OLD DOOKIE ROAD





POPLAR



Given under my hand and the seal of  
Victoria on 18 December 1990  
(L.S.) J. DAVIS McCAUGHEY  
By His Excellency's Command  
MAUREEN LYSTER  
Minister for Local Government  
20460

*Courts (Amendment) Act 1990*  
PROCLAMATION

I, J. Davis McCaughey, Governor of Victoria,  
acting with the advice of the Executive Council  
and under section 2 of the *Courts (Amendment)*  
*Act 1990*, fix Tuesday, 1 January 1991 as the day  
on which the Act (except sections 13 and 14)  
shall commence.

Given under my hand and the seal of  
Victoria at Melbourne on 18 December  
1990  
(L.S.) J. DAVIS McCAUGHEY  
By His Excellency's Command  
JIM KENNAN  
Attorney-General  
20430

*Juries (Amendment) Act 1990*  
PROCLAMATION

I, J. Davis McCaughey, Governor of Victoria,  
acting with the advice of the Executive Council  
and under section 2 of the *Juries (Amendment)*



*Victoria Government Gazette*

Act 1990, fix Tuesday, 1 January 1991 as the day on which the Act (except sections 7, 8, 9, 10 and 12) shall commence.

Given under my hand and the seal of  
Victoria at Melbourne on 18 December  
1990

(L.S.) J. DAVIS McCAUGHEY  
By His Excellency's Command  
JIM KENNAN  
Attorney-General

20430

ACTS OF PARLIAMENT  
PROCLAMATION

I, J. Davis McCaughey, Governor of Victoria  
declare that I have today assented in Her  
Majesty's name to the following Bills.

No. 91/1990 La Trobe University (Bendigo  
and Wodonga) Act 1990

No. 92/1990 Mineral Resources Development  
Act 1990

No. 93/1990 Children and Young Persons  
(Amendment) Act 1990

No. 94/1990 State Bank (Succession of  
Commonwealth Bank) Act 1990

Given under my hand and the seal of  
Victoria on 18 December 1990

(L.S.) J. DAVIS McCAUGHEY  
By His Excellency's Command  
JOAN KIRNER  
Premier

No. 91/1990 This Act comes into operation  
on a day or days to be proclaimed.

No. 92/1990 (1) Sections 1 to 125 and section  
127 come into operation on a day to be  
proclaimed.

(2) The remaining provisions of this Act, other  
than section 126 (2) and item 18 of Schedule 1,  
come into operation on a day or days to be  
proclaimed.

(3) Section 126 (2) must be taken to have come  
into operation on 1 November 1990.

(4) Item 18 of Schedule 1 must be taken to  
have come into operation on 1 December 1987.

No. 93/1990 This Act comes into operation  
on a day or days to be proclaimed.

No. 94/1990 (1) Parts 1 and 2 come into  
operation on the day on which this Act receives  
the Royal Assent.

(2) Part 4 comes into operation on the  
completion date or a day to be proclaimed,  
whichever is the earlier.

(3) Parts 3 and 5 come into operation on the  
day after the completion date.

20660

G 50 19 December 1990 3751

DEBITS TAX ACT 1990

I, J. Davis McCaughey, Governor of Victoria,  
acting with the advice of the Executive Council  
and under section 2 of the *Debits Tax Act* 1990,  
fix Tuesday, 1 January 1991 as the day on which  
that Act comes into operation.

Given under my hand and the seal of  
Victoria on 18 December 1990

(L.S.) J. DAVIS McCAUGHEY  
By His Excellency's Command

TOM ROPER  
Treasurer

20470

SUPERANNUATION ACTS  
(MISCELLANEOUS AMENDMENTS) ACT  
1990

I, J. Davis McCaughey, Governor of Victoria,  
acting with the advice of the Executive Council  
and under section 2 of the *Superannuation Acts  
(Miscellaneous Amendments) Act* 1990, No. 72  
of 1990 fix 19 December 1990 as the day on  
which that Act other than sections 6, 7, 17 and  
18 comes into operation.

Given under my hand and the seal of  
Victoria on 18 December 1990

(L.S.) J. DAVIS McCAUGHEY  
By His Excellency's Command

TOM ROPER  
Treasurer

20470

*Victorian Debt Retirement Fund Act* 1990  
PROCLAMATION

I, J. Davis McCaughey, Governor of Victoria,  
acting with the advice of the Executive Council  
and under section 2 of the *Victorian Debt  
Retirement Fund Act* 1990, fix 20 December 1990  
as the day on which that Act shall come into  
operation.

Given under my hand and the seal of  
Victoria on 18 December 1990

(L.S.) J. DAVIS McCAUGHEY  
By His Excellency's Command

TOM ROPER  
Treasurer

20470

**GOVERNMENT NOTICES**

*Marine Act 1988*

NOTICE No. 5 UNDER SECTION 15 (2)

Notice is hereby given of the following amendments to Notice No. 1 made under section 15 (2) of the *Marine Act 1988* and published in the *Government Gazette* Issue No. 49 on 21 December 1988.

Amendments to Notice No. 1

New definition

1. In Clause 1 of Notice No. 1 after the definition "No Wash Zone" insert—

' "Power ski" includes an aqua-scooter, jet bike, jet ski, wave runner, wave jammer, ski-free, motorised surfboard and any similar vessel that has an engine used for propulsion.'

New Clause included in Notice No. 1

2. After Clause 23B of Notice No. 1 insert—

"OBSTRUCTING CHANNELS

Boats, persons or equipment obstructing channels

23C Where a channel or waterway has been obstructed by a vessel or its equipment, occupants or persons, the owner or person in charge of that vessel and equipment must remove the obstruction from the channel or waterway without undue delay."

Amendments to 'INDEX TO SCHEDULES'

3. In the INDEX TO SCHEDULES commencing on page 3803 of Notice No. 1—

- (a) After "Bostock Reservoir" insert "Bridgewater—Lakes 134";
- (b) After "Cormorant Lake" insert "Corner Inlet—Port 132";
- (c) After "Goulburn River from Hughes Creek to Goulburn Weir including Lake Nagambie" insert "Goulburn River within Shire of Seymour 135";
- (d) After "Nillahcootie—Lake" insert "Ovens River 86";
- (e) After "Painkalac Creek" insert "Port Albert—Port 132";
- (f) After "Wimmera River—Horsham" insert "Wooroonook—Lake 133."

Amendments to Schedule 1.—The Port of Port Phillip

4. In Schedule 1 to Notice No. 1 for item 1 substitute—

- "1. Excluded speed limit for the purposes of clause 4 (a)

The waters of the Port of Port Phillip are not subject to the requirements of clause 4 (a) of this notice".

5. In item 3 for "The following waters of the Port of Port Phillip are subject to a speed restriction of 5 knots" substitute—

"Unless otherwise specified in an item in this Schedule as an access lane under clause 5 or as an exclusive use and special purpose area under clause 13 of this notice, the following waters of Port Phillip are subject to a speed restriction of 5 knots:";

6. Omit item 2 (g);

7. After item 4 (b) insert—

"(ba) The waters bounded by a line commencing at a "No Boating" sign situated on the foreshore near Langridge Street, South Melbourne and extending approximately 120 metres to seaward to a yellow buoy or pile thence by a line extending in a north westerly direction which is an extension of the seaward boundary of the "No Boating" area described in Schedule 2 Item 2, to the boundary with the Port of Melbourne.";

8. After item 4 (h) insert—

"(ha) The waters bounded by a line commencing at a "No Boating" sign situated on the foreshore approximately 30 metres west of the Beaumaris Life Saving Club and extending approximately 150 metres to seaward to a yellow buoy or pile thence by a line extending approximately 400 metres in an easterly direction to a yellow buoy or pile, thence by a line extending in a northerly direction to a "No Boating" sign on the foreshore;";

9. For item 5 substitute—

“5 Prohibition of specific activities of the purposes of clause 12.

(a) The following waters of the Port of Port Phillip are prohibited for the use of power skis and sailboards:

- (i) The waters extending from the waters edge to 200 metres seaward between the northern boundary of the “Boating Only” Zone described in item 6 (b) and the boundary with the Port of Melbourne.
- (ii) The waters extending from the waters edge to seaward between the northern boundary of the “Sailboard Exclusive Use” Zone described in item 6 (d) and the alignment of the Frankston Jetty, Frankston. The seaward boundary defined by a line between the seaward end of the Frankston jetty and the north west corner of the “Sailboard Exclusive Use” zone.

(b) The following waters of the Port of Port Phillip are prohibited for the use of power skis:

- (i) The waters extending from the waters edge to 200 metres to seaward between an extension of the alignment of Royal Avenue, Sandringham and an extension to seaward of the northern alignment of Second Street, City of Sandringham and northward to Black Rock Point, Half Moon Bay.
- (ii) The waters extending from the waters edge to 200 metres seaward between a position on the foreshore on an extension of the alignment of Bay Street, Mordialloc and an extension to seaward of the alignment of the “No Boating” Zone near the Mordialloc Life Saving Club described in item 4 (j).
- (iii) The waters extending from the waters edge to 200 metres seaward between an extension to seaward of the alignments of Sproat Street and Brown Street, Portarlington”.

10. After item 5 insert—

“6. Exclusive use and special purpose areas for the purposes of clause 13.

(a) The following waters of the Port of Port Phillip are set aside for the use of vessels only and are subject to a speed restriction of 5 knots:

- (i) The waters bounded by a line commencing at the seaward end of Mordialloc Pier and following the south eastern side of such pier and the retaining wall along the northern bank of the creek to a line joining opposite banks of the creek at a position 30 metres upstream from the eastern alignment of the road bridge crossing such creek; thence by a line crossing such creek; thence by a line following the southern bank of the creek to the seaward end of the rock groyne at the mouth; thence by a line following the prolongation of such groyne to seaward to a position opposite the seaward end of Mordialloc Pier; thence to the point of commencement;
- (ii) The waters from a north-south line joining opposite banks of the Patterson River 30 metres upstream from the eastern alignment of the railway bridge crossing such river; thence by lines following the northern and southern banks of the river and the prolongations thereof to seaward into Port Phillip Bay to a position 100 metres from shore; thence by a north-south line joining such prolongations.

(b) Between sunrise and sunset the following waters of the Port of Port Phillip are set aside for the exclusive use of vessels:

The waters extending from the waters edge to a distance of 200 metres to seaward between two lines extending in an approximate south westerly direction. The alignment of each line is marked by a “Boating Only” sign on the foreshore and red and yellow striped buoys in the water. The southern sign is positioned on the approximate extension of the alignment of Fraser Street and the northern sign on the approximate extension of the alignment of Langridge Street, South Melbourne.

(c) Between sunrise and sunset the following waters of the Port of Port Phillip are set aside for the exclusive use of power skis.

- (i) The waters extending from the waters edge to a distance of 200 metres to seaward between two lines extending to seaward. The alignment of each line is marked by a “Power Skis Only” sign on the foreshore and red and yellow striped buoys in the water. The two “Power Skis Only” signs are positioned approximately 20 metres and 300 metres north east of the Olivers Hill Boat ramp, Frankston.

- (ii) The waters extending from the waters edge to a distance of 200 metres to seaward between two lines approximating an extension to seaward of the alignments of Batman Street and Mercer Street, Portarlington. The alignment of each line is marked by a "Power Skis Only" sign on the foreshore and red and yellow striped buoys in the water.
- (d) Between sunrise and sunset the following waters of the Port of Port Phillip are set aside for the exclusive use of sailboards:  
The waters extending from the waters edge to a distance of 200 metres to seaward between two lines extending to seaward. The alignment of each line is marked by a "Sailboards Only" sign on the foreshore and buoys in the water. The two "Sailboards Only" signs are positioned approximately 300 metres and 400 metres north east of Olivers Hill boat ramp, Frankston. The southern boundary buoys are red and yellow striped and the northern boundary buoys yellow.
- (e) Patterson River entrance—control of vessels.  
A person in charge of a vessel in the waters of the Patterson River downstream of the Nepean Highway road bridge crossing the river, must not—  
(i) anchor or moor the vessel; or  
(ii) beach the vessel on either bank between the road bridge and the river entrance except for the purpose of rigging or unrigging masts in the minimum time necessary prior to or subsequent to proceeding under the Patterson River bridges—  
unless prior permission has been obtained from an officer authorised by the Port of Melbourne Authority or unless compelled by an emergency."

## Amendments to Schedule 2—The Port of Melbourne

## 11. In Schedule 2 to Notice No. 1 for item 1 (a) substitute—

- "(a) The waters bounded by a line commencing at a "No Boating" sign situated on the foreshore west of the Middle Park Life Saving Club clubhouse and extending approximately 110 metres to seaward to a yellow buoy or pile thence by a line extending in a south easterly direction towards the yellow buoy or pile described in Item 4 (ba) of Schedule 1 to this Notice, to the boundary with the Port of Port Phillip."

## 12. After item 1 insert—

## "2. Prohibition of specific activities for the purposes of clause 12.

The waters of the Port of Melbourne that extend from the waters edge to 200 metres seaward between an extension of the alignment of Pickles Street, South Melbourne and the boundary with the Port of Port Phillip are prohibited for the use of power skis and sailboards."

## Substitution of Schedule 15—Bass Strait—Urquharts Bluff

## 13. For Schedule No. 15 to Notice No. 1 substitute—

## "SCHEDULE 15

## WATERS—BASS STRAIT—URQUHARTS BLUFF

## Port Authority—Port of Melbourne Authority

## 1. Excluded Speed Limit for the purpose of clause 4 (a).

Those waters of Bass Strait that are between Urquharts Bluff and Point Roadknight are not subject to the requirements of clause 4 (a) of this Notice.

## 2. 5 knot speed restriction zone for the purposes of clause 7.

Those waters of Bass Strait that are between the "vessels only zone" and the "vessels prohibited zone" and between the "vessels prohibited zone" and the "power ski zone" as specified in this Schedule and extending 200 metres to seaward from the low water mark are subject to a speed restriction of 5 knots.

## 3. Area prohibited to vessels for the purposes of clause 9.

Those waters of Bass Strait that are between two lines passing between two separate sets of beacons in line on the foreshore and approximately 50 metres and 200 metres respectively north east of the "vessels only zone" referred to in item 4 (a) of this Schedule and extending 200 metres to seaward from the low water mark are prohibited to vessels.

## 4. Exclusive use and special purpose areas for the purposes of clause 13.

- (a) The waters of Bass Strait that are between two lines passing through separate sets of beacons in line on the foreshore and approximately 100 metres apart in front of the public convenience

building, Urquharts Bluff and extending 200 metres to seaward from the low water mark are set aside for vessels only.

- (b) Between one hour before sunrise and one hour after sunset, the waters of Bass Strait that are between two lines passing between two separate sets of beacons in line on the foreshore and approximately 250 metres and 350 metres respectively north east of the "vessels only zone" referred to in item 4 (a) above are set aside for the exclusive use of power skis."

Substitution of Schedule 64—Lake Learmonth

14. For Schedule 64 to Notice No. 1 substitute—

"SCHEDULE 64  
WATERS—LAKE LEARMONTH

Local Authority—the Council of the Shire of Ballarat

1. Access lanes for the purposes of Clause 5.

The following waters of Lake Learmonth are access lanes:

- (a) The waters within an area approximately 300 metres wide situated west of the Water Race Reserve known as Morton's Cutting;
- (b) The waters within an area approximately 314 metres wide situated south of a beacon on the rock retaining wall adjacent to the boat launching ramp on the eastern shore;
- (c) The waters within an area approximately 250 metres wide situated adjacent to the southern shore east of the inlet of an unnamed creek in the Learmonth Shore Park.

2. 5 knot speed restriction zones for the purposes of clause 7.

The waters of Lake Learmonth—

- (a) adjacent to the eastern shore and south east of a line across the bay adjacent to the Yacht Club clubhouse and marked by a beacon on the jetty and a beacon on the south west shore of the bay;
- (b) within an area approximately 30 metres wide and located between the access lane and the prohibited area adjacent to the caravan park on the northern shore;
- (c) around the perimeter of the lake for a distance of 70 metres from the waters edge except in the access lanes, prohibited area and the area set aside for manually operated boats and windsurfers—

are subject to a speed restriction of 5 knots.

3. Areas prohibited to vessels for the purposes of clause 9.

The waters of Lake Learmonth—

- (a) bounded by a line commencing at a beacon on the northern shore adjacent to the Water Race Reserve known as Morton's cutting and extending in a southerly direction for approximately 200 metres to a red buoy and thence by a line extending in a south easterly direction for a distance of approximately 250 metres to another red buoy and thence in a northerly direction to a beacon on the northern shore;
- (b) bounded by a line commencing at a beacon at the south-east end of the rock retaining wall and north of the boat launch ramp on the eastern shore and extending in a north westerly direction to a red buoy and then by a line extending in a northerly direction to a beacon on the north shore—

are subject to a speed restriction of 5 knots.

4. Prohibition on Vessels with Engines for the purposes of clause 10.

The waters of Lake Learmonth south of a line between signs inscribed "No Power Boats in this area" located on the northern shore and north of a line of red and yellow buoys located between the prohibited area in the north east portion of the lake are prohibited to vessels with an engine used for propulsion.

5. Direction of travel for the purposes of clause 14.

All vessels which have an engine which is used for propulsion must proceed in a clockwise direction in relation to the approximate centre of the waters of Lake Learmonth."

Substitution of Schedule 86—Lake Mulwala and Ovens River

15. For Schedule 86 to Notice No. 1 substitute—

"SCHEDULE 86  
WATERS—LAKE MULWALA (VICTORIAN WATERS) AND OVENS RIVER  
(BUNDALONG)

Local Authority—The Rural Water Commission

Interpretation

In this Schedule—

"Ovens River" means the main channel of the Ovens River and all anabranches and lagoons connecting to the main channel when Lake Mulwala is at full supply level upstream from the junction of the Murray River and Ovens River to a point where the Murray Valley Highway crosses the Ovens River.

1. Excluded speed limits for the purposes of clause 3 (a).

The waters of Lake Mulwala and the Ovens River are not subject to the requirements of clause 3 (a) of this notice.

Zone A. THOSE WATERS OF LAKE MULWALA ADJACENT TO YARRAWONGA FORESHORE

2. Access Lane for the purposes of clause 5.

The waters of Lake Mulwala extending approximately 60 metres from the waters edge between the two 4-knot speed limit zones located adjacent to the Yarrowonga foreshore and east of the Yarrowonga-Mulwala Road Bridge are an access lane.

3. 4-knot speed restriction zones for the purposes of clause 7.

The following waters of Lake Mulwala adjacent to the Yarrowonga foreshore are subject to a speed restriction of 4 knots.

- (a) (i) The waters bounded by the shore and the rock retaining wall adjacent to the Yarrowonga-Mulwala Road Bridge and a line commencing at a speed limit notice situated on that wall and extending approximately 193 metres in an easterly direction through a number of yellow buoys situated approximately 60 metres from the edge of the water thence extending through a yellow buoy to a speed limit notice on the shore;
- (ii) The waters bounded by the shore and a line commencing at a speed limit notice on the shore and situated approximately 60 metres east of the main swimming pool structure and extending approximately 60 metres from the waters edge in a northerly direction to a yellow buoy thence extending for approximately 245 metres in a westerly direction through a number of yellow buoys situated approximately 60 metres from the waters edge thence extending in a southerly direction to a speed limit notice on the shore;
- (b) Those waters that are within 30 metres radius of the waters edge at the boat-ramp located at the southern end of the Yarrowonga Foreshore and approximately 30 metres east of the prolongation of Ely Street.

Zone B. THOSE WATERS OF LAKE MULWALA IN A BAY WEST OF RAMS HEAD ADJACENT TO THE YARRAWONGA YACHT CLUB

4. 4-knot speed restriction zone for the purposes of clause 7.

Those waters of Lake Mulwala bounded by the shore and a line commencing at a speed limit notice on the shore approximately 30 metres west of the public launching ramp situated west of the Yarrowonga Yacht Club and extending approximately 30 metres from the waters edge in a northerly direction to a yellow buoy thence in a north-easterly direction through a number of yellow buoys to a speed limit notice situated on the peninsula known as Rams Head are subject to a speed restriction of 4 knots.

Zone C. THOSE WATERS OF LAKE MULWALA IN THE LARGE BAY ON THE EASTERN SIDE OF YARRAWONGA ROWING CLUB AND THE ROWING COURSE

5. Exclusive Use and Special Purpose Area for the purposes of clause 13.

Those waters of Lake Mulwala in the large bay on the eastern side of the Yarrowonga Rowing Club and the Rowing Course are set aside for rowing. Any person operating any other type of vessel in this area must keep 30 metres clear of a rowing vessel and must not create a wash which may adversely interfere with the operation of rowing vessels.

**Zone D. THOSE WATERS OF LAKE MULWALA THAT ARE ADJACENT TO HOGANS ROAD RECREATIONAL AREA**

6. 4-knot speed restriction for the purposes of clause 7.

Those waters of Lake Mulwala that are within 30 metres radius of the waters edge at the boat ramps at Hogans Road Recreational Area are subject to a speed restriction of 4 knots.

**Zone E. THOSE WATERS OF LAKE MULWALA THAT ARE ADJACENT TO WOODLANDS SUBDIVISION**

7. 4-knot speed restriction for the purposes of clause 7.

Those waters of Lake Mulwala that are within 30 metres radius of the waters edge at the boat ramp adjacent to the Woodlands Subdivision are subject to a speed restriction of 4 knots.

**Zone F. THOSE WATERS OF LAKE MULWALA THAT ARE ADJACENT TO THE SKI LAND MOTEL AT BATHUMI**

8. 4-knot speed restriction zone for the purposes of clause 7.

Those waters that are within 30 metres radius of the waters edge at the boat ramp adjacent to the Ski Land Motel are subject to a speed restriction of 4 knots.

9. Exclusive use and special purposes areas for the purposes of clause 13.

(a) A person operating a vessel with an engine used for propulsion at a speed in excess of 10 knots must proceed in a generally easterly direction along the anabranch from the westerly junction to the easterly junctions with the main stream of the Murray River.

(b) A person operating a vessel with an engine used for propulsion must not operate the vessel at a speed in excess of 20 knots when not towing a water skier.

(c) A person operating a vessel with an engine used for propulsion which is entering into or departing from the anabranch must give right of way to all other vessels.

(d) A person operating a vessel at a speed in excess of 10 knots must only enter the anabranch at the western opening to the Murray River.

(e) A person operating a vessel at a speed in excess of 10 knots must only depart the anabranch at either of the eastern openings to the Murray River.

(f) A person operating a vessel in the slalom course area must—

(i) keep clear of vessels using the slalom course; and

(ii) give way to all vessels when departing from the slalom course area.

**Zone G. THOSE WATERS OF LAKE MULWALA THAT ARE ADJACENT TO THE MAJORS LANE RECREATIONAL AREA AND THOSE WATERS KNOWN AS BOURKE STREET CHANNEL.**

10. 4-knot speed restriction for the purposes of clause 7.

Those waters of Lake Mulwala that are within 30 metres radius of the waters edge at the boat ramps at Majors Lane Recreational Reserve are subject to a speed restriction of 4 knots.

11. 10-knot speed restriction for the purposes of clause 7.

Those waters of Lake Mulwala known as Bourke Street Channel between notices located at the western and at the eastern entrances are subject to a speed restriction of 10 knots.

12. Areas where water skiing is prohibited for the purposes of clause 8.

The waters of Lake Mulwala known as the Bourke Street Channel are prohibited to water-skiers.

**Zone H. THOSE WATERS OF LAKE MULWALA AT BUNDALONG ADJACENT TO PHALARIS LANE AND GRAHAM AVENUE.**

*Interpretation*

In items 13, 14 and 15 "lagoon" means those Victorian waters at Bundalong in the branch adjacent to Phalaris Lane and Graham Avenue.

13. 4-knot speed restriction zone for the purposes of clause 7.

Those waters of the lagoon that are—

(a) in an area approximately 10 metres wide extending across the lagoon at the eastern end of Phalaris Lane and marked by speed limit notices on opposite shores of the lagoon and yellow buoys in the water between the speed limit notices;

(b) in an area approximately 10 metres wide extending across the lagoon at the eastern end of Graham Avenue and marked by speed limit notices on opposite shores of the lagoon and yellow buoys in the water between the speed limit notices—

are subject to a speed limit restriction of 4 knots.

14. 10 knot speed restriction for the purposes of clause 7.

The waters of the lagoon are subject to a speed restriction of 10 knots for vessels with an engine used for propulsion when not towing a water-skier.

15. Exclusive use and Special Purpose Areas for the purposes of clause 13.

- (a) A person operating a vessel with an engine used for propulsion when towing a water skier—
- (i) must when departing from shore on the eastern side of Goughs Lane depart in an anti-clockwise direction complete a "U" turn when safe to do so and immediately proceed to the central exit and depart from the lagoon;
  - (ii) must when departing from shore on the western side of Goughs Lane depart from shore in an anti-clockwise direction complete a "U" turn when safe to do so and immediately proceed to the exit at the western end of Phalaris Lane and depart from the lagoon;
  - (iii) must when entering the lagoon at the central entrance proceed directly to the shore on the eastern side of Goughs Lane and drop off the water skier;
  - (iv) must when entering the lagoon at the western end of Phalaris Lane proceed directly to the shore on the western side of Goughs Lane and drop off the water skier;
  - (v) must when it is necessary to stop immediately pick up the water skier, secure all equipment, pull in as close as practical to the shore and only proceed when safe to do so.
- (b) A person operating a vessel when departing from the lagoon at either exit point must give way to all vessels entering the lagoon or proceeding past the exit points.
- (c) The branch off the lagoon on the north side adjacent to Graham Avenue is set aside for slalom and ski-jumping and for vessels not exceeding 10 knots provided they stay clear of any vessel using the slalom course or ski jump and do not create a wash which could adversely interfere with a vessel using the slalom course or ski jump.

#### Zone I. THE WATERS OF THE OVENS RIVER AT BUNDALONG

16. 10-knot speed restriction for the purposes of clause 7.

The waters of the Ovens River, its branches and anabranches excluding the main river channel of the Ovens River from the junction of the Murray River and Ovens River upstream for a distance of approximately 4.5 kilometres to a point marked by beacons inscribed "10 KNOT SPEED LIMIT" "NO WATER SKIING BEYOND THIS POINT", are subject to a speed restriction of 10 knots.

17. Water Skiing Prohibited for the purposes of clause 8.

Those waters of the Ovens River that are within 15 metres of a launching ramp are prohibited to waterskiing and to boats towing a water skier.

18. Exclusive use and Special purposes area for the purposes of clause 13.

- (a) A person operating a vessel on the waters of the Ovens River on which water skiing is permitted must not when not towing a water skier operate at a speed exceeding 20 knots;
- (b) A person operating a vessel in the water of the Ovens River which is subject to a speed restriction of 10 knots must give way to all other vessels when entering the water area on which water skiing is permitted."

#### Substitution of Schedule 88—Goulburn River Within the Shire of Alexandra

16. For Schedule 88 to Notice No. 1 substitute—

##### "SCHEDULE No. 88

#### WATERS—GOULBURN RIVER AND ITS TRIBUTARIES WITHIN THE SHIRE OF ALEXANDRA BETWEEN THE SHIRE BOUNDARY WITH THE SHIRE OF YEA AND THE EILDON PONDAGE WEIR

Local Authority—The Shire of Alexandra River Improvement Trust.

1. Prohibition on vessels with engines for the purposes of clause 10.

The whole of the waters of the Goulburn River within the Shire of Alexandra are prohibited to vessels with engines used for propulsion where the engines exceed 12 kilowatts developed power.

2. No wash zones for the purposes of clause 11.

The waters of the Goulburn River within the Shire of Alexandra are a no wash zone."

#### Amendments to Schedule 104—The Port of Gippsland Lakes



17. Schedule 104 to Notice No. 1 is amended as follows—

(a) In item 2 (i) for “approximately 200 metres north-westward of Eagle Point Jetty” substitute “approximately 60 metres north-westward of Eagle Point Jetty”;

(b) After item 2 (r) insert—

“(s) All the waters of the Hopetoun Channel bounded on the west by a line joining a speed limit notice on the southern shore of Hopetoun Channel approximately 600 metres west of the inner end of the Western Entrance Wall and a speed limit notice on the opposite shore and bounded on the east by a line joining a speed limit notice on the southern shore of Hopetoun Channel at the inner end of the Western Entrance Wall and a speed limit notice on the opposite shore.”

(c) For item 3 (c) substitute—

“(c) All the waters of the Entrance of the Reeves Channel westward of the line referred to in Item 2 (p) of this Schedule to a line commencing at a speed limit notice on the southern shore of Hopetoun Channel at the inner end of the Western Entrance Wall thence to a speed limit notice on the opposite shore thence along the shore of the eastern end of Rigby Island to a speed limit notice opposite Kalimna Jetty thence northward to a speed limit notice on the mainland approximately 60 metres westward of that jetty.”

(d) After Item 5 (b) insert—

“(c) The waters of Newlands Arm that are generally east of a line of yellow buoys approximately 30 metres offshore between two “No boating” signs situated on the foreshore of Dawson Cove approximately 350 metres and 400 metres south of Butler Point.”

(e) Before “Exclusive use and special purpose areas for the purposes of clause 13” insert “6”.

(f) In item 6 after 3 (c) insert—

“(3A) Between sunrise and sunset the waters of the Port of Gippsland Lakes specified below are set aside for the exclusive use of power skis—

(a) The waters within Cunningham Arm northward of a line from a “Power Skis Only” sign on the southern end of the Club Hotel Spit and extending north eastward to a point marked by a yellow buoy located 60 metres southwestward of the southwest extremity of the Western Board Harbour thence northward to a “Power Skis Only” sign on the foreshore 60 metres west of the Western Boat Harbour Jetty; and

(b) The waters within Eagle Point Bay, Lake King between lines running 200 metres to seaward from a “Power Skis Only” sign on the foreshore 60 metres northwestward of Eagle Point Jetty and a second line running 200 metres to seaward from a “Power Skis Only” sign on the foreshore 260 metres northwestward of Eagle Point Jetty.”

Amendment of Schedule 113—Blue Rock Lake

18. In Schedule 113 to Notice No. 1 for item 4 substitute—

“4. Prohibition of specific activities for the purposes of clause 12.

The whole of the waters of Blue Rock Lake are prohibited to vessels with engines used for propulsion or sailing vessels which have an overall length exceeding 4.3 metres.”

Insertion of New Schedules—Various Waters

19. After Schedule 131 to Notice No. 1 insert—

“SCHEDULE 132

WATERS—THE PORT OF CORNER INLET AND PORT ALBERT

Port Authority—The Port of Melbourne Authority

1. 20-knot speed restriction zone for the purposes of clause 7.

For vessels of 25 metres or more in length the waters of Lewis Channel between:

(i) a line joining No. 1 Beacon Lewis Channel and No. 2 Beacon Lewis Channel; and

(ii) a line joining No. 14 Beacon Lewis Channel and No. 19 Buoy Lewis Channel—

are subject to a speed restriction of 20 knots.

2. 5-knot speed restriction zone for the purposes of clause 7.

The waters of the Port of Corner Inlet and Port Albert specified below are subject to a speed restriction of 5 knots:

(i) For vessels of 25 metres or more in length the waters of Lewis Channel that are east of a line joining No. 14 Beacon Lewis Channel and No. 19 Buoy Lewis Channel.

- (ii) All the waters of the Port Albert Channel enclosed by a line joining the southeast corner of Port Albert Jetty to No. 20 Beacon thence to No. 13 Beacon thence northward to a speed limit notice on the foreshore at Magazine Point.
  - (iii) All the waters of the Franklin River upstream from a speed limit notice situated on the bank at the mouth of that river.
3. Prohibition of specific activities for the purposes of clause 12.
- (a) The Master or person in charge of a vessel which is departing Lewis Channel must give way to any vessel that is navigating the Toora Channel.
  - (b) The Master or person in charge of a vessel 10 metres or more in length intending to proceed outward in the Lewis Channel from the Shipping Pier or the Boat Harbour at Port Welshpool must not proceed whilst a vessel of 25 metres or more in length is proceeding inward in that channel.
  - (c) The Master or person in charge of a vessel of less than 10 metres in length intending to proceed outward from the Port Welshpool Boat Harbour must not proceed whilst an inward bound vessel of 25 metres or more in length is underway between the Shipping Pier and the Boat Harbour.
  - (d) The Master or person in charge of a vessel of 25 metres or more in length inward bound for Port Welshpool must not enter Lewis Channel whilst a vessel of 25 metres or more in length is proceeding outward bound in that channel.

## SCHEDULE 133

## WATERS—LAKE WOOROONOOK

Local Authority—The Council of the Shire of Charlton

## 1. Areas prohibited to vessels for the purposes of clause 9.

Those waters of Lake Wooroonook that are within an area commencing at a point being the high water level 9 metres south west of the boat ramp proceed at a magnetic bearing of 127° for 240 metres (following the line of the high water level), then a distance of 50 metres at a magnetic bearing of 222° to a red buoy, then a distance of 220 metres at a magnetic bearing of 307° to a red buoy, then a distance of 50 metres at a magnetic bearing of 16° to the point of commencement are prohibited to vessels.

## SCHEDULE 134

## WATERS—BRIDGEWATER LAKES (WITHIN DISCOVERY BAY COASTAL PARK)

Local Authority—Director-General of the Department of Conservation and Environment

## 1. Excluded speed limit for the purposes of clause 3 (a).

Those waters of the Bridgewater Lakes not otherwise subject to a prohibition or otherwise designated for specific use under this Schedule are not subject to the requirements of clause 3 (a) of this notice.

## 2. Access Lanes for the purposes of clause 5.

The following waters of Bridgewater Lakes are access lanes:

- (a) Those waters extending approximately 50 metres from the waters edge for the time being in an area approximately 20 metres wide with the northern boundary located 70 metres from the Clubhouse at the southern end of the lake and marked by green buoys.
- (b) Those waters extending approximately 30 metres from the waters edge for the time being in an area approximately 20 metres wide adjacent to the beach at the northern end of the lake and marked by green buoys.

## 3. Speed Restriction Zone for the purposes of clause 7.

Those waters of Bridgewater Lakes which are not otherwise designated as an access lane or prohibited waters that are south of a line between two red markers located one each on opposite shores approximately 120 metres north west and approximately 100 metres north respectively of the Clubhouse at the southern end of the lake are subject to a speed restriction of 5 knots.

## 4. Prohibition on vessels for the purposes of clause 9.

Those waters of Bridgewater Lakes extending approximately 20 metres from the edge of the waters for the time being in an area approximately 30 metres wide with the northern boundary located approximately 50 metres north west from the Clubhouse at the southern end of the lake and marked by red buoys are prohibited to vessels.

## 5. Prohibition on vessels with engines for the purposes of clause 10.

Vessels with engines are prohibited within 15 metres of the reed beds or waters edge (where no reeds are present) except within those waters south of a line between two red markers located on each on opposite shores approximately 120 metres north west and approximately 100 metres north respectively of the Club House at the southern end of the lake and those waters designated as access lanes.

## 6. Exclusive Use and Special Purpose Areas for the purposes of clause 13.

(a) (i) Those waters of the Bridgewater Lakes north of a line between two red markers located on each on opposite shores approximately 120 metres north west and approximately 100 metres north respectively of the Club House at the southern end of the lake area set aside for vessels with engines which are engaged in water skiing, power ski activity or other power boating activities only during the following times:

December-February	10 a.m. to 8 p.m. summertime
March-May	10 a.m. to 6 p.m. EST (11 a.m. to 7 p.m. summertime)
June-July	10 a.m. to 5 p.m. EST
August-November	10 a.m. to 6 p.m. EST

(ii) Despite b (a) (i), power ski, water skiing and other powerboat activities may commence at 9 a.m. on those waters south of a line between two white markers one each on opposite shores approximately 1400 metres north of the Club House in the northerly part of the lake.

(b) Fishing from boats and SCUBA diving may only be undertaken in those waters pursuant to item 6, during those times when water skiing, power ski and other power boating activities are not permitted in those waters.

(c) The water of Bridgewater Lakes set aside for a slalom course and ski jumping area are the waters within an area approximately 80 metres wide by 200 metres long marked on its perimeter by red and yellow buoys located approximately 600 metres north of the Club House.

## 7. Direction of Travel for the purposes of clause 14.

A person must operate a vessel with an engine in a clockwise direction in relation to the approximate centre of the waterway.

## SCHEDULE 135

## WATERS—GOULBURN RIVER WITHIN THE SHIRE OF SEYMOUR

Local Authority—Mid-Goulburn River Management Board

## 1. Prohibition on vessels with engines for the purposes of clause 10.

The whole of the waters of the Goulburn River within the Shire of Seymour are prohibited to vessels with engines used for propulsion where the engines are capable of exceeding 12 kilowatts developed power."

Amendments to name of local authority in Schedules.

20. In the Schedules as listed below for "Director-General, Department of Conservation, Forests and Lands" substitute "Director-General of the Department of Conservation and Environment".

Schedule 6	Schedule 76
Schedule 16	Schedule 77
Schedule 17	Schedule 80
Schedule 18	Schedule 81
Schedule 21	Schedule 82
Schedule 25	Schedule 83
Schedule 27	Schedule 84
Schedule 28	Schedule 89
Schedule 29	Schedule 106
Schedule 30	Schedule 112
Schedule 31	Schedule 118
Schedule 39	Schedule 119

Schedule 57  
Schedule 75Schedule 120  
Schedule 131

This notice was made by the Marine Board of Victoria on 3 December 1990 on the recommendation of Assistant Commissioner F. Green, a member of the Victorian Police Force, under section 15 (2) of the *Marine Act* 1988.

JOHN McCOY  
President  
Marine Board of Victoria

*Police Regulation Act* 1958  
VICTORIA POLICE FORCE

Determination No. 531 of the Police Service Board

The Police Service Board, in pursuance of the powers in that behalf conferred by the *Police Regulation Act* 1958, hereby makes the following Determination (that is to say):

1. The Determination No. 179 of the Police Service Board of 14 December 1971, and published in the *Government Gazette* of 25 January 1972, as amended, is hereby further amended as follows:

- 1.1 by deleting paragraph 45 (1) and substituting therefor the following new paragraph:  
"45 (1) Members travelling on duty and require to stay overnight shall be granted the following allowances:

	<i>Capital Cities including Canberra</i>	<i>All other places within Australia</i>
	\$	\$
Breakfast	11.20	7.50
Lunch	17.00	12.95
Dinner	29.15	22.65
Bed (accommodation)	92.20	46.10
Incidentals	11.25	11.25
	<u>160.80</u>	<u>100.45</u>

1.2 In paragraph 45 (5) (a) by deleting the amounts "\$12.55" and "\$10.90" and substituting therefor the following new amounts "\$12.80" and "\$11.25".

1.3 In paragraph 47 (iii) by deleting the amount "\$12.55" and substituting therefor the following new amount "\$12.80".

1.4 In paragraph 50 (a) by deleting the amounts "\$12.55" and "\$13.45" and substituting therefor the following new amounts "\$12.80" and "\$13.90".

1.5 in paragraph 50 (c) by deleting the amount "\$3.00" and substituting therefor the following new amount "\$2.65".

1.6 In paragraph 51 by deleting the amounts "\$10.45", "\$13.45", "\$16.20" and "\$18.35" and substituting therefor the following new amounts "\$11.25", "\$13.90", "\$17.10" and "\$19.40".

1.7 In paragraph 54 (1) by deleting the amount "\$44.95" and substituting therefor the following new amount "\$46.10".

1.8 In paragraph 55 (a) and (b) by deleting the amounts "\$25.01" and "\$33.40" and substituting therefor the following new amounts "\$25.24" and "\$33.34".

2. This Determination shall come into operation on and from 28 November 1990.

Dated 28 November 1990

T. B. SHILLITO  
A Judge of the County Court of Victoria  
Chairman and Member of the Police Service Board

L. P. DOYLE  
Member of the Police Service Board

F. J. LESLIE  
Member of the Police Service Board

*Police Regulation Act 1958*

## PROTECTIVE SERVICES OFFICERS

## Determination No. 26 of the Police Service Board

The Police Service Board, pursuant to the powers conferred on it under section 69 (2) (d) of the *Police Regulation Act 1958*, hereby makes the following Determination with respect to Protective Services Officers employed under the provisions of Part VIA of the Act:

1. The Determination No. 1 of the Police Service Board of 18 December 1987, and published in the *Government Gazette* of 2 March 1988, is hereby further amended as follows:

1.1 In paragraph 75 by deleting the amount "\$12.55" and substituting therefor the following amount "\$12.80".

1.2 By deleting paragraph 81 and substituting therefor the following new paragraph:

"81 Officers travelling on duty and required to stay overnight shall be granted the following relevant allowances:

	<i>Capital Cities including Canberra</i>	<i>All other places within Australia</i>
Breakfast	11.20	7.50
Lunch	17.00	12.95
Dinner	29.15	22.65
Bed (accommodation)	92.20	46.10
Incidentals	11.25	11.25
	<u>160.80</u>	<u>100.45"</u>

1.2 In paragraph 85 (a) by deleting the amounts "\$12.55" and "\$10.90" and substituting therefor the following new amounts "\$12.80" and "\$11.25".

This determination shall come into operation on and from 28 November 1990.

Dated 28 November 1990.

T. B. SHILLITO  
A Judge of the County Court of Victoria  
Chairman and Member of the Police Service Board  
L. P. DOYLE  
Member of the Police Service Board  
F. J. LESLIE  
Member of the Police Service Board

*Police Regulation Act 1958*

## VICTORIA POLICE FORCE

## Determination No. 532 of the Police Service Board

The Police Service Board, in pursuance of the powers in that behalf conferred by the *Police Regulation Act 1958*, hereby makes the following Determination (that is to say):

1. The Determination No. 179 of the Police Service Board of 14 December 1971, and published in the *Government Gazette* of 25 January 1972, as amended, is hereby further amended as follows:

1.1 In paragraph 18 by deleting the amounts "\$1180" and "\$1703" and substituting therefor the following new amounts respectively "\$1207" and "\$1738".

1.2 In paragraph 19 by deleting the amounts "\$4.33" and "\$6.75" and substituting therefor the following new amounts respectively "\$4.45" and "\$6.91".

2. This Determination shall come into operation on and from 2 December, 1990

Dated 28 November 1990

T. B. SHILLITO  
A Judge of the County Court of Victoria  
Chairman and Member of the Police Service Board  
L. P. DOYLE  
Member of the Police Service Board  
F. J. LESLIE  
Member of the Police Service Board

3764 G 50 19 December 1990

STATE TENDER BOARD  
CONTRACTS ACCEPTED  
Amendments

Schedule Number	Item Number	New Rate	Effective Date
		\$	
Motor Spirit, Kerosene, Fuel, Oils and Lubricants 1/53	1-10, 12 & 13	*	

\*Having regard to the number of variations approved in respect of these items, it is not practical to publish all amendments. Accordingly, departments are advised to contact the Tender Board for details.

J. M. PAWSON  
Secretary to the Tender Board  
20790

WATER ACT 1989

I, Steve Crabb, Minister for Conservation and Environment, make the following Order:

Constitution of the Mid-Goulburn Regional Water Board Order 1990

1. This Order is called the Constitution of the Mid-Goulburn Regional Water Board Order 1990.

2. This Order is made under the powers conferred by Division 2 of Part 6 of the *Water Act 1989*.

3. This Order takes effect from the date on which it is published in the *Government Gazette*.

4. In this Order:

"Act" means *Water Act 1989*.

"Former Authority" means the Broadford Water Board constituted by an Order in Council dated 8 May 1984.

"New Authority" means the Mid-Goulburn Regional Water Board constituted by this Order.

5. On and from the date on which this Order takes effect—

- (a) there is constituted a new Authority;
- (b) the corporate name of the new Authority is the Mid-Goulburn Regional Water Board;
- (c) The New Authority takes over the whole of the property, rights, liabilities, obligations, powers and functions under the Act of the Former Authority including the management and control of the existing water and sewerage districts named hereunder:
  - (i) the Broadford Waterworks District;
  - (ii) the Broadford Urban District;

Victoria Government Gazette

- (iii) The Broadford Rural District; and
- (iv) the Broadford Sewerage District; and
- (d) The New Authority takes over the following staff of the Former Authority: Phil Ash, Rachel McPherson, Chris Tuckett, Len Phyland.

6. The Membership of the New Authority is three members appointed by the Minister by an instrument of appointment.

7. The Former Authority is abolished.

Note: This is an Order referred to in section 98 (2) (b) of the Act. Under section 100 (1) (a) of the Act, I have advised the affected Authority, Broadford Water Board, in writing of the reasons for my decision. Under section 100 (1) (b) of the Act I have made sure that a copy of the reasons has been laid before both Houses of Parliament. Dated 18 December 1990.

S. M. CRABB  
Minister for Conservation  
and Environment  
20090

ATTORNEY-GENERAL'S DEPARTMENT  
County Court Sittings 1991

The Governor in Council, having directed that the County Court be held at each of the undermentioned places, I hereby appoint the following days of each month as the days upon which the Court shall commence sittings at such places during the year 1991.

Bairnsdale  
Wednesday, 30 January  
Tuesday, 30 April  
Tuesday, 30 July  
Tuesday, 24 September

Ballarat  
Tuesday, 29 January  
Monday, 25 February  
Thursday, 4 April  
Monday, 29 April  
Monday, 3 June  
Monday, 29 July  
Monday, 23 September  
Monday, 28 October  
Monday, 25 November

Bendigo  
Tuesday, 29 January  
Thursday, 4 April  
Monday, 29 April  
Monday, 23 September  
Monday, 28 October  
Monday, 25 November

Geelong  
Tuesday, 29 January  
Monday, 25 February

*Victoria Government Gazette*

Thursday, 4 April  
Monday, 29 April  
Monday, 3 June  
Monday, 29 July  
Monday, 23 September  
Monday, 28 October  
Monday, 25 November

Hamilton

Thursday, 4 April  
Tuesday, 3 September

Horsham

Tuesday, 26 February  
Tuesday, 3 September

Kerang

Thursday, 4 April  
Tuesday, 3 September

Melbourne

Monday, 14 January  
Tuesday, 29 January  
Monday, 25 February  
Thursday, 4 April  
Monday, 29 April  
Monday, 3 June  
Monday, 1 July  
Monday, 29 July  
Monday, 2 September  
Monday, 23 September  
Monday, 28 October  
Monday, 25 November

Mildura

Monday, 25 February  
Monday, 3 June  
Monday, 29 July  
Monday, 23 September

Morwell

Tuesday, 29 January  
Monday, 29 April  
Monday, 3 June  
Monday, 2 September  
Monday, 23 September  
Monday, 28 October

Sale

Thursday, 4 April  
Monday, 2 September  
Monday, 25 November

Shepparton

Monday, 25 February  
Monday, 29 April  
Monday, 29 July  
Monday, 2 September  
Monday, 23 September  
Monday, 28 October

*G 50 19 December 1990 3765*

Wangaratta

Tuesday, 29 January  
Monday, 3 June  
Monday, 29 July  
Monday, 2 September  
Monday, 23 September  
Monday, 25 November

Warrnambool

Tuesday, 26 February  
Tuesday, 30 July  
Tuesday, 29 October  
Tuesday, 26 November

20430

*Education Act 1958*

NOTICE OF THE MAKING OF ORDERS  
UNDER SECTION 13 (4) OF THE ACT

Pursuant to section 13 of the *Education Act* 1958, I hereby give notice that Orders of the Governor in Council were made on 18 December 1990 under sub-section (4) of the said Act amending certain provisions of the constitutions of the school councils listed below:

5163 Nadrasca Special Developmental School Council

6359 Victorian School of Languages School Council

8736 Wonthaggi Secondary College Council

20160 BARRY PULLEN  
Minister for Education

*Education Act 1958*

NOTICE OF THE MAKING OF AN ORDER  
UNDER SECTION 13 (4) OF THE ACT

Pursuant to section 13 of the *Education Act* 1958 I hereby give notice that an Order of the Governor in Council was made on 18 December 1990 under sub-section (4) of the said Act amending certain provisions of the constitutions of the school councils listed below:

4973 Bayswater South Primary School Council

7165 Geelong East Technical School Council

4916 Ruskin Park Primary School Council

1002 Sunbury Primary School Council

8430 Warracknabeal Secondary College Council

2054 Yarrambat Primary School Council  
20160 BARRY PULLEN  
Minister for Education

*Education Act 1958*

NOTICE OF THE MAKING OF ORDERS  
UNDER SECTION 13 (4) OF THE ACT

Pursuant to section 13 of the *Education Act* 1958 I hereby give notice that Orders of the Governor in Council were made on 18 December

3766 G 50 19 December 1990

1990 under sub-section (4) of the said Act amending certain provisions of the constitutions of the school councils listed below:

3241 Wonga Park Primary School Council  
4906 Fairhills Primary School Council

20160 BARRY PULLEN  
Minister for Education

*Education Act 1958*

**NOTICE OF THE MAKING OF ORDERS  
UNDER SECTIONS 13 (1), (4) AND (5) OF  
THE ACT**

Under section 13 of the *Education Act 1958*, I hereby give notice that Orders of the Governor in Council were made on 18 December 1990 under sub-section (1) constituting councils for:

8753 Ararat Secondary College; and  
under sub-section (4) dissolving the school council for

7008 Ararat Technical School and the school council for

7520 Ararat High School and the school council for

2855 Prahran Primary School  
and under sub-section (5) directing the disposal of any assets of the council for the

7008 Ararat Technical School and of the council for

7520 Ararat High School and of the council for

2855 Prahran Primary School

20160 BARRY PULLEN  
Minister for Education

*Education Act 1958*

**NOTICE OF THE MAKING OF AN ORDER  
UNDER SECTION 13 (4) OF THE ACT**

Pursuant to section 13 of the *Education Act 1958* I hereby give notice that an Order of the Governor in Council was made on 18 December 1990 under sub-section (4) of the said Act amending certain provisions of the constitutions of the school councils listed below:

5193 Billanook Primary School Council  
4800 Blackburn East Primary School Council  
3920 Cann River Higher Elementary School Council

3680 Deepdene Primary School Council  
5212 Milgate Primary School Council  
2820 Seville Primary School Council

20160 BARRY PULLEN  
Minister for Education

*Victoria Government Gazette*

*Education Act 1958*

**NOTICE OF THE MAKING OF AN ORDER  
UNDER SECTION 13 (1) OF THE ACT**

Pursuant to section 13 of the *Education Act 1958* I hereby give notice that an Order of the Governor in Council was made on 18 December 1990 under sub-section (1) of the said Act constituting a council for the State school listed below:

5297 Primary School

20160 BARRY PULLEN  
Minister for Education

*Police Regulation Act 1958—Section 122*

**SALE OF UNCLAIMED PROPERTY**

An owner is required for a blue Honda 70 cc motor cycle, Engine No. ST70E-121218.

This vehicle came into possession of police on 17 March 1990, and if not claimed it will be sold by public auction at 10 a.m. on Friday, 8 February 1991, at Lorne Police Station, Charles Street, Lorne.

20610 K. GLARE  
Chief Commissioner

*Police Regulation Act 1958—Section 122*

**SALE OF UNCLAIMED PROPERTY**

An owner is required for a 1965 model red Pontiac Sedan, ex-registered No. JHF 557, bearing Chassis No. 576013M and Engine No. 805433454.

This vehicle came into the possession of Police on 5 January 1989 and if not claimed, it will be sold at public auction at 10 a.m. on Thursday, 17 January 1991 at the Werribee Police Complex, Princes Highway, Werribee.

20610 K. GLARE  
Chief Commissioner of Police

*Police Regulation Act 1958—Section 122*

**SALE OF UNCLAIMED PROPERTY**

An owner is required for an unregistered yellow Suzuki trail bike, model RM125, bearing Chassis No. 216393 and Engine No. RM 125-233756.

This vehicle came into the possession of Police on 2 July 1990 and if not claimed it will be sold at public auction at 10.00 a.m. on Tuesday, 26 February 1991, at the Ferntree Gully Police Station, Corner Station Street and Burwood Highway, Ferntree Gully.

20610 K. GLARE  
Chief Commissioner

*Police Regulation Act 1958—Section 122*

**SALE OF UNCLAIMED PROPERTY**

An owner is required for an unregistered green Yamaha 80 cc mini bike with engine No. 374-454237.



*Victoria Government Gazette*

The vehicle came into the possession of Police on 12 February 1990 and if not claimed, it will be sold at public auction at 10 a.m. on Thursday, 7 February 1991, at the Sunshine Police Station, 20 Sun Crescent, Sunshine.

K. GLARE  
20610 Chief Commissioner

Treasury Regulations 1981

Regulation 98 (i) (ii)

SALE OF FORFEITED PROPERTY

On 9 January 1990, an order was made at the Frankston Magistrates' Court that one blue Holden Commodore ex-registered No. VB 800 and one dismantled and cut up Nissan Bluebird car body—including two Nissan engines, bucket seats and bench seat be forfeited to the Crown.

In accordance with this order, the vehicle and parts will be sold at public auction at 10 a.m. on Wednesday, 6 February 1991 at the Frankston Police Station, 23-25 Darcy Street Frankston.

K. GLARE  
20610 Chief Commissioner

*Crimes (Confiscation of Profits) Act 1986*

SALE OF FORFEITED PROPERTY

On 5 February 1990 an order was made in the Magistrates' Court at Broadmeadows that a red and black Kawasaki 750cc motor cycle with engine No. K2750EF020821 be forfeited to the Crown.

In accordance with a direction from the Attorney-General's Department, pursuant to section 8 (5) of the *Crimes (Confiscation of Profits) Act 1986*, this vehicle will be sold at public auction at 10 a.m. on Thursday, 10 January 1991, at the Broadmeadows Police Complex, 12 Dimboola Road, Broadmeadows.

K. GLARE  
20610 Chief Commissioner

*Crimes (Confiscation of Profits) Act 1986*

SALE OF FORFEITED PROPERTY

On 5 July 1990, an order was made in the Prahran Magistrates' Court that a 1972 model Holden Station Wagon, ex Registered No. LHG 943, be forfeited to the Crown.

In accordance with a direction from the Attorney-General's Department, pursuant to section 8 (5) of the *Crimes (Confiscation of Profits) Act 1986*, the vehicle will be sold at public auction at 10 a.m. on Wednesday 13 February 1991, at the Heidelberg Police Station, Jika Street, Heidelberg.

K. GLARE  
20610 Chief Commissioner of Police

G 50 19 December 1990 3767

State Electricity Commission of Victoria  
*State Electricity Commission Act 1958*  
*Land Acquisition and Compensation Act 1986*  
S. 21 Reg. 16

NOTICE OF ACQUISITION—EASEMENT  
No. S8825

COMPULSORY ACQUISITION OF  
INTEREST IN LAND

The State Electricity Commission of Victoria declares that by this notice it acquires by way of easement an interest over portion of the land known as part of Lot 3 on Plan of Subdivision No. 143655 Parish of Greensborough and more particularly described in Certificate of Title Volume 9529 Folio 439.

Published with the authority of the State Electricity Commission of Victoria.

Dated 16 December 1990

JOHN T. HORGAN  
20750 Secretary to State Electricity  
Commission of Victoria

MELBOURNE AND METROPOLITAN  
BOARD OF WORKS

General Notice

The Melbourne and Metropolitan Board of Works having made provision for carrying off the sewage of each and every property which or any part of which is situate in the Sewerage Area hereinafter described doth hereby declare that on and after 16 January 1991 each and every property so situated shall be deemed to be a sewered property within the meaning of the *Melbourne and Metropolitan Board of Works Act 1958*.

The Sewerage Area hereinbefore referred to is:

Sewerage Area No. 7034

(360/290/0387A)

City of Keilor—This area comprises all lots in Innkeeper Place, Chaffmill Close, Steamtrain Close, Dairy Place and Stables Place, lots 276 to 281, 295 to 298, 314, 315, 316, 317, 327, 328, 294, 293, 283 and 282 Stagecoach Crescent, lot 1 Pecks Road, a Reserve for Municipal Purposes abutting Stagecoach Crescent and Pecks Road and contains 91 lots.

Sewerage Area No. 7035

(360/290/0402B)

City of Werribee—This area comprises all lots in Nile Court, lots 82 to 84, 131 to 127, 113 and 112 Trent Close, lots 111 to 98 Tweed Court, lots 163 to 149 Colorado Court, lot 140 Thames Boulevard, that piece of land described as lot C-LP 221201 abutting Danube Drive and Thames Boulevard and contains 54 lots.

3768 G 50 19 December 1990

Sewerage Area No. 7036  
(360/290/0403X)

City of Werribee—This area comprises all lots in Linmax Court, lot 18 Wallace Avenue and contains 18 lots.

Sewerage Area No. 7037  
(360/290/0404T)

City of Werribee—This area comprises all lots in Seine Court and Shannon Court, lots 1 to 17 Purchas Street, lots 18 to 23, 56 to 60, 141, 142, 143 to 146, 140 to 132, 61 to 68, 69 and 70 Thames Boulevard, lots 147 and 148 Danube Drive and contains 87 lots.

Sewerage Area No. 7038  
(360/290/0405L)

City of Sunshine—This area comprises lots 398 to 415, 416 to 419, a Reserve and 420 to 431 Meadowbank Drive, lots 396, 397, 391, 390, 364 and 363 Somerset Drive, lots 389 to 380, 379 to 373, 372 and 371 Henley Gardens and contains 59 lots.

Sewerage Area No. 7039  
(360/290/0406J)

City of Werribee—This area comprises lots 190 to 199, 288 to 281, 295, 294, 293 to 289 and 200 to 208 Westleigh Drive, lots 330 to 332 Coulton Court, lots 280, 279, 418, 419 and 432 Hopetoun Road, lots 420 to 425 Noelhurst Court, lots 402 and 403 Janice Court and contains 55 lots.

Sewerage Area No. 7041  
(360/290/0419K)

City of Werribee—This area comprises all lots in O'Keefe Place, Jackson Place and Carling Court, lots 683 to 689, 650, 651, 664, 665 and 682 McMurray Crescent, lots 717 to 730 Hogans Road and contains 67 lots.

Sewerage Area No. 7042  
(360/290/0418S)

City of Werribee—This area comprises lot FF described on Plan of Subdivision Number 300004V and contains 1 lot.

Further particulars may be ascertained on enquiry at the Board's Western Regional Complex.

By Order of the Board  
A. NORRIS  
Regional Manager  
Western Region

20490

#### PROCLAMATION OF WATER MAINS

Board of Works

Notice to the owners of tenements in the streets and the private streets, lanes, courts and alleys opening thereto. The main pipe in the said streets

#### Victoria Government Gazette

being laid down, the owners of all tenements situated as under are hereby required on or before 19 January 1991 to cause a proper pipe and cock stops to be laid so as to supply water within such tenements from the main pipe.

#### Schedule of streets.

##### Fitzroy

Right of way off Argyle Street, west of Napier Street.

##### Keilor

Trickey Avenue from Overton Lea Boulevard to Pecks Road.

Pecks Road across Trickey Avenue 16 m.

Stables Place from Innkeeper Place northwards 235 metres, and east towards Dairy Close for 45 metres.

Stables Place from Innkeeper Place southwards 40 metres.

Innkeeper Place from Stables Place to Stagecoach Crescent.

Dairy Close from 40 m south of Stagecoach Crescent further southwards 130 m, then eastwards 28 m, and also westwards 35 m. Total length 193 m.

Stagecoach Crescent from 40 m south of Stockyard Close southwards 242 m.

Steamtrain Close from Stagecoach Crescent eastwards 98 m, then northwards 53 m, and also southwards 37 m. Total length 188 m.

Chaffmill Close from Stagecoach Crescent eastwards 97 m, then northwards 46 m, and also southwards 43 m. Total length 186 m.

##### Sunshine

Fairbairn Road from Spencer Street northwards to Industrial Drive.

Fairbairn Road from Industrial Drive northwards 104 m.

Industrial Drive from Fairbairn Road westwards 633 m.

Spencer Street from Fairbairn Road westwards 360 m.

Normanby Avenue from Industrial Drive to Spencer Street.

Cook Street from Industrial Drive to Spencer Street.

Ovens Court from Cook Street westwards 158 m.

##### Werribee

Eileen Court, entire street, from Hogan Grove south-westwards.

Veronica Court, entire street, from Hogan Grove south-westwards.

*Victoria Government Gazette*

Hogan Grove from Veronica Court southwards  
38 m.

Linmax Court from Wallace Avenue eastwards  
and north-eastwards 327 m.

A. NORRIS  
Regional Manager  
Western Region

20490

*Country Fire Authority Act 1958*  
DECLARATION OF FIRE DANGER  
PERIOD

In pursuance of the powers conferred by section 4 of the *Country Fire Authority Act 1958*, I Kevin Patrick Shea, Chairman of the Country Fire Authority, after consultation with the Director-General of Conservation and Environment, hereby declare the following periods to be the Fire Danger Period in the municipalities or parts of municipalities specified, commencing on the dates shown and unless varied by subsequent declaration ending at 0100 hours on Wednesday, 1 May 1991.

To commence from 0100 hours on Saturday,  
22 December 1990:

Town of Camperdown  
Shire of Hampden  
City of Colac  
Shire of Heytesbury  
Shire of Colac  
Shire of Otway  
City of Ararat  
Shire of Ararat  
Shire of Ripon  
Shire of Gisborne  
Shire of Newhan and Woodend  
Borough of Queenscliffe  
City of Geelong  
City of Geelong West  
City of Newtown  
City of South Barwon  
Shire of Bannockburn  
Shire of Barrabool  
Shire of Bellarine  
Shire of Corio  
Shire of Leigh  
Shire of Winchelsea  
City of Bairnsdale  
Shire of Bairnsdale  
Shire of Tambo

To commence from 0100 hours on Monday,  
24 December 1990.

Shire of Flinders  
City of Portland

*G 50 19 December 1990 3769*

Shire of Glenelg  
Shire of Heywood  
Shire of Wannon  
Shire of Dundas  
City of Hamilton  
Shire of Mortlake (Northern Part): that part  
north of the Hamilton Highway including  
the Township of Hexham, and excluding  
the Township of Mortlake.

To commence from 0100 hours on Monday,  
31 December 1990.

Shire of Mount Rouse  
Shire of Minnamite  
Shire of Belfast  
Shire of Mortlake (Southern part) that part  
of the Hamilton Highway, including the  
Township of Mortlake.

To commence from 0100 hours on Saturday,  
5 January 1991:

City of Moe  
Shire of Narracan  
Shire of Buln Buln  
Shire of South Gippsland  
Shire of Korumburra  
Shire of Warragul  
Shire of Mirboo  
Shire of Woorayl  
City of Croydon (those portions not included  
in the Metropolitan Fire District)  
City of Doncaster and Templestowe (those  
portions not included in the Metropolitan  
Fire District)  
Shire of Eltham (those portions not included  
in the Metropolitan Fire District)  
Shire of Lillydale (those portions not  
included in the Metropolitan Fire District)  
City of Knox  
Shire of Sherbrooke  
Shire of Healesville  
Shire of Upper Yarra  
Borough of Wonthaggi  
City of Berwick  
City of Frankston  
Shire of Bass  
Shire of Cranbourne  
Shire of Hastings  
Shire of Mornington  
Shire of Pakenham  
Shire of Phillip Island  
City of Chelsea

3770 G 50, 19 December 1990

City of Dandenong  
City of Springvale (those portions not included in the Metropolitan Fire District)  
To commence from 0100 hours on Monday, 7 January 1991:  
City of Warrnambool  
Shire of Warrnambool  
20430 K. P. SHEA, Chairman

*Trustee Act 1958*  
SECTION 3AE

I declare the class of mortgage-backed securities known as "LT Series" Prudential-Bache Mortgage Backed Certificates issued by Prudential-Bache Securities (Australia) Limited of 367 Collins Street, Melbourne, Victoria to be an approved class of mortgage-backed securities for the purposes of Part 1C of the *Trustee Act 1958*.

RON TREVETHAN  
20430 Commissioner for Corporate Affairs

STATE TRUST CORPORATION OF VICTORIA ACT  
Section 47 (2)

The following determination of rates and amounts of fees, commissions and disbursements is made on the recommendation of the State Trust under the power in section 47 (2) of the State Trust Corporation of Victoria Act.

SCHEDULE OF FEES COMMISSIONS AND CHARGES

The following are the fees and commissions to be charged by the State Trust Corporation of Victoria as from 20 December 1990 pursuant to section 47 of the *State Trust Corporation of Victoria Act 1987*.

CONTENTS

1. Agencies, Attorneyships, Court or Statutory Order Administrations, Personal and Charitable Trusts
2. Advisory, Custodial and Discretionary Trusts
3. Commercial Trusts
4. Deceased Estates
5. Taxation Services
6. Miscellaneous Services
7. Common Funds
8. General
9. Reduction or Waiver
10. Interpretation

*Victoria Government Gazette*

SCHEDULE OF FEES COMMISSIONS AND CHARGES

1. Agencies, Attorneyships Court or Statutory Order Administrations, Personal and Charitable Trusts  
On receipt of any monies of a capital nature with the exception of the return of monies to the Common Fund.  
On the first \$500 000 or part thereof 5%  
On the next \$250 000 or part thereof 4%  
On the next \$250 000 or part thereof 3%  
On amounts over \$1 000 000 1%
2. Advisory, Custodial and Discretionary Trusts where the trust monies are not committed to the management of State Trustees \$100 per hour
3. Commercial Trusts Negotiable with client
4. Deceased Estates
  - 4.1 —On the capital value of any assets of estates which commenced after the date of this Schedule  
On the first \$500 000 5%  
On the next \$250 000 4%  
On the next \$250 000 3%  
In excess of \$1 000 000 1%
  - 4.2 —Genealogical Services which involve in depth and protracted research over 3 or more generations. \$100 per hour
  - 4.3 Guardian Ad Litem—Acceptance Fee Plus \$100 per hour
5. Taxation Services \$100 per hour
6. Miscellaneous Services
  - 6.1 Provision of estate management advice. \$100 per hour
7. Common Funds  
Monthly management fee based on Funds under management at a rate of, plus monthly fee based on the gross income at a rate of  
1% per annum  
6% per annum

8. General

8.1 Gross income of estates excluding the Common Fund income, and except on DSS or DVA pensions where the rate shall be

6% per annum

3% per annum

8.2 All ancillary property related services including, but not limited to, inspections, security, inventories, reports and insurance

\$100 per hour

8.3 Where services are provided and are not covered by the above Fees and Companies Schedule an hourly charge shall apply

\$100 per hour

8.4 Disbursements will be charged to the clients including the cost of travel in providing services.

9. Reduction or Waiver

9.1 The fees, commissions and charges set out in the above Schedule may be reduced or waived by State Trustees at its discretion.

10. Interpretation

In this schedule unless inconsistent with the context or subject matter

"Capital Value" means—

(a) The gross amounts arising from realisation, collection in or conversion of assets in the due course of administration or management of an estate, and/or

(b) The amount of the value as fixed by State Trustees immediately prior to distribution or appropriation of the assets distributed or appropriated in specie to any beneficiary without deduction of any liabilities.

"Gross income" means the aggregate of—

(a) The amount of income actually received by the State Trustees,

(b) The amount of any charge disbursement and deduction levied or made by any person collecting such income on behalf of the State Trustees, and

(c) The amount of any tax or Government charges deducted from income prior to receipt.

Whenever an hourly fee is charged, it will be on a Pro Rata Basis.

The hourly fee will only be applicable to the work time of Tax, Legal, Trust and Genealogical Officers.

"Property" means real and personal property of whatever nature or kind and includes any estate or interest therein.

"State Trustees" means the State Trust Corporation of Victoria.

Dated 12 December 1990

JIM KENNAN  
Deputy Premier and  
Attorney-General

20430

*Planning and Environment Act 1987*

NOTICE OF LAPSING OF AMENDMENT

Amendment RL99

On 18 December 1990 the Minister for Planning and Urban Growth resolved to abandon Amendment RL99 to the Altona Planning Scheme.

The amendment proposed to introduce detailed planning controls for land in the Altona Petrochemical Complex and its environs.

The amendment lapses on the date this notice is published in the *Government Gazette*.

GEOFF CODE  
Manager

20600

Planning Co-ordination Branch

3772 G 50 19 December 1990

Planning and Environment Act 1987  
GEELONG REGIONAL PLANNING  
SCHEME

Notice of Approval of Amendment  
Amendment No. RL38 Part 2

The Minister for Planning and Urban Growth has approved Amendment RL38 Part 2 to the Geelong Regional Planning Scheme.

The amendment comes into operation on the date this notice is published in the *Government Gazette*.

The amendment:

(a) Rezones 1.215 ha of land on the north side of Orchard Crescent 120 metres east of Wallington Road, Wallington from Rural Residential Zone to Public Purpose Reservation, (Existing)—11—Education Department.

(c) Rezones 0.3216 ha of land on the east side of Wallington Road, 120 metres north of Orchard Crescent, Wallington from Public Purpose Reservation (Existing)—2—Local Government to Public Purpose Reservation (Proposed)—11—Education Department.

A copy of the amendment can be inspected free of charge, during office hours at Geelong Regional Commission, 5th Floor, State Offices, Cnr Fenwick and Lt Malop Street, Geelong; Department of Planning and Urban Growth, The Olderfleet Building, 477 Collins Street, Melbourne.

City of Geelong Shire of Winchelsea  
City of Newtown Shire of Corio  
City of Geelong West Shire of Bannockburn

Bellarine Rural City Shire of Barrabool  
City of South Barwon Borough of Queenscliff

GEOFF CODE  
Manager  
20600 Planning Co-ordination Branch

*Planning and Environment Act 1987*  
MORNINGTON PLANNING SCHEME  
Notice of Approval of Amendment  
Amendment L18

The Minister for Planning and Urban Growth has approved with modifications, Amendment L18 to the Mornington Planning Scheme.

The amendment comes into operation on the date this notice is published in the *Government Gazette*.

The amendment adds the definitions of retail, wholesale, special peripheral sales and transport interchange to the scheme; introduces a new zone

*Victoria Government Gazette*

low intensity service industrial and business and applies that zone to land on the eastern side of Gordon Street, between Philip and Barkly Streets; and includes Council-owned land on the west side of Murray Street within a high density residential zone.

A copy of the amendment can be inspected, free of charge, during office hours, at the offices of the Shire of Mornington, Queen Street, Mornington; at the Department of Planning and Urban Growth, 477 Collins Street, Melbourne, and at the Department's Regional Office, 1st Floor, Cranbourne Court, 33-39 High Street, Cranbourne.

GEOFF CODE  
Manager  
20600 Planning Co-ordination Branch

*Planning and Environment Act 1987*  
YACKANDANDAH PLANNING SCHEME  
Notice of Approval of Amendment  
Amendment L2

The Minister for Planning and Urban Growth has approved Amendment L2 to the Yackandandah Planning Scheme.

The amendment comes into operation on the date this notice is published in the *Government Gazette*.

The amendment rezones land in Racecourse Road, Yackandandah from Public Purpose Reserve—Hospital to Reserved Residential zone.

A copy of the amendment can be inspected, free of charge, during office hours, at the offices of the Shire of Yackandandah, High Street, Yackandandah and at the Department of Planning and Urban Growth, 477 Collins Street, Melbourne.

GEOFF CODE  
Manager  
20600 Planning Co-ordination Branch

*Planning and Environment Act 1987*  
PHILLIP ISLAND PLANNING SCHEME  
Notice of Approval of Amendment  
Amendment L25

The Minister for Planning and Urban Growth has approved Amendment L25 to the Phillip Island Planning Scheme.

The amendment comes into operation on the date this notice is published in the *Government Gazette*.

The amendment introduces the definition 'Wildlife Park' into the Planning Scheme and allows, subject to a planning permit, an Educational Establishment, Restaurant and Wildlife Park on land at part Crown Allotment 71, Phillip Island Tourist Road, Cowes.

*Victoria Government Gazette*

A copy of the amendment can be inspected, free of charge, during office hours, at the offices of the Shire of Phillip Island, 91-97 Thompson Avenue, Cowes; the Department of Planning and Urban Growth, 477 Collins Street, Melbourne, and the Department's Regional Office, 1st Floor, Cranbourne Court, 33-39 High Street, Cranbourne.

GEOFF CODE  
Manager

20600 Planning Co-ordination Branch

*Planning and Environment Act 1987*

TAMBO PLANNING SCHEME

Notice of Approval of Amendment  
Amendment L40

The Minister for Planning and Urban Growth has approved Amendment L40 to the Tambo Planning Scheme.

The amendment comes into operation on the date this notice is published in the *Government Gazette*.

The amendment is a site-specific, clause-based one, which restricts subdivision, housing construction and vehicular access on approximately 2.5 hectares of land at Lakes Entrance, near Widdis Road, adjacent to the North Arm of the Gippsland Lakes. The amendment aims to conserve remnant warm temperate rain-forest.

A copy of the amendment can be inspected, free of charge, during office hours, at the offices of the Shire of Tambo, 55 Palmers Road, Lakes Entrance and at the Department of Planning and Urban Growth, 477 Collins Street, Melbourne.

GEOFF CODE  
Manager

20600 Planning Co-ordination Branch

*Planning and Environment Act 1987*

SALE PLANNING SCHEME

Notice of Approval of Amendment  
Amendment L9

The Minister for Planning and Urban Growth has approved Amendment L9 to the Sale Planning Scheme.

The amendment comes into operation on the date this notice is published in the *Government Gazette*.

The amendment replaces existing controls over outside advertising signs with detailed provision for each zone/reservation and the area of special significance. The provisions are also drafted in "Plain English".

A copy of the amendment can be inspected, free of charge, during office hours, at the offices

*G 50 19 December 1990 3773*

of the City of Sale, Macalister Street, Sale and at the Department of Planning and Urban Growth, 477 Collins Street, Melbourne.

GEOFF CODE  
Manager

20600 Planning Co-ordination Branch

*Planning and Environment Act 1987*

WODONGA DEVELOPMENT AREAS  
PLANNING SCHEME

Notice of Approval of Amendment  
Amendment L11

The Minister for Planning and Urban Growth has approved Amendment L11 to the Wodonga Development Areas Planning Scheme.

The amendment comes into operation on the date this notice is published in the *Government Gazette*.

The amendment introduces "Educational Establishment" as a consent use in the Rural 'A' Zone, subject to the approval of the Responsible Authority.

A copy of the amendment can be inspected, free of charge, during office hours, at the offices of the Albury Wodonga Development Corporation, Ellis Street, Thurgoona, NSW, and at the Department of Planning and Urban Growth, 477 Collins Street, Melbourne.

GEOFF CODE  
Manager

20600 Planning Co-ordination Branch

*Planning and Environment Act 1987*

WERRIBEE PLANNING SCHEME

Notice of Amendment  
Amendment L21

The Minister for Planning and Urban Growth has prepared Amendment L21 to the Local Section of the Werribee Planning Scheme.

The amendment affects land generally bounded by Leakes Road, Marquands Road, Derrimut Road, Sayers Road and the MMBW Outfall Sewer. The land is currently within Corridor A and C Zones and Special Use Zone No. 1.

The amendment includes the land in a Werribee Urban Development Zone. The zone provides for predominantly residential development in accordance with the Werribee North-east Local Structure Plan. The Local Structure Plan generally designates the location of roads, public transport, activity centres, open space and recreation and social facilities.

A copy of the amendment can be inspected, free of charge, during office hours, at the offices of the Department of Planning and Urban Growth, Ground Floor, 477 Collins Street, Melbourne 3000, Tel. 628 5111; Department of

3774 G 50 19 December 1990

Planning and Urban Growth, Western Region Office, 5th Floor, 235 Queen Street, Melbourne 3000, Tel. 603 8379; City of Werribee Civic Centre, 46 Princes Highway, Werribee 3030, Tel. 742 0777.

Submissions about the amendment must be sent to: The Minister for Planning and Urban Growth, Attention: Planning Co-ordination Branch, P.O. Box 2240T, Melbourne 3001 by 4 March 1991.

GEOFF CODE  
20600 Planning Co-ordination Branch  
Manager

*Planning and Environment Act 1987*  
**BUNGAREE PLANNING SCHEME**  
Notice of Approval of Amendment  
Amendment No. L8

The Minister for Planning and Urban Growth has approved Amendment L8 to the Bungaree Planning Scheme.

The amendment comes into operation on the date this notice is published in the *Government Gazette*.

The amendment will reserve land for "proposed Public Purposes, Rural Water Commission (Retarding Basin)" so as to allow the construction of a flood retarding basin on Little Bendigo and Yarroowee Creeks, Ballarat North during the construction of the Ballarat Bypass road (Western Highway).

A copy of the amendment can be inspected, free of charge, during office hours, at the offices of the Shire of Bungaree, Shire Office, Leigh Creek, at the Department of Planning and Urban Growth, 477 Collins Street, Melbourne and at the Department of Planning and Urban Growth, Regional Office, State Government Offices, Ballarat.

GEOFF CODE, Manager  
20600 Planning Co-ordination Branch

*Planning and Environment Act 1987*  
**ALTONA PLANNING SCHEME**  
Notice of Amendment  
Amendment L12

The Minister for Planning and Urban Growth has prepared Amendment L12 to the Local Section of the Altona Planning Scheme.

The amendment introduces new controls in and around the Altona Petrochemical Complex. Three new zones are introduced: Altona Special Industrial Zone; Altona Reserved Industrial Zone; Altona Garden Industrial Zone.

A copy of the amendment can be inspected, free of charge, during office hours, at the offices of the Department of Planning and Urban

*Victoria Government Gazette*

Growth, Ground Floor, 477 Collins Street, Melbourne, and the City of Altona, Civic Parade, Altona.

Submissions about the amendment must be sent to: The Minister for Planning and Urban Growth Attention: Planning Co-ordination Branch, PO Box 2240T, Melbourne 3001 by 15 March 1991.

GEOFF CODE  
20600 Planning Co-ordination Branch  
Manager

*Planning and Environment Act 1987*  
**ALTONA PLANNING SCHEME**  
Notice of Approval of Amendment  
Amendment No. L13

The Minister for Planning and Urban Growth has approved Amendment L13 to the Local Section of the Altona Planning Scheme.

The amendment comes into operation on the date this notice is published in the *Government Gazette*.

The amendment introduces new interim controls in and around the Altona Petrochemical Complex which will expire on 31 December 1992. Three new zones are introduced: Altona Special Industrial Zone; Altona Reserved Industrial Zone; and Altona Garden Industrial Zone. These controls mirror a separate amendment (L12 to the Altona Planning Scheme) that has been placed on public exhibition.

A copy of the amendment can be inspected, free of charge, during office hours, at the office of the City of Altona, Civic Pde, Altona and the Department of Planning and Urban Growth, 477 Collins Street, Melbourne.

GEOFF CODE  
20600 Planning Co-ordination Branch  
Manager

*Planning and Environment Act 1987*  
**OTWAY PLANNING SCHEME**  
Notice of Approval of Amendment  
Amendment L5

The Minister for Planning and Urban Growth has approved Amendment L5 to the Otway Planning Scheme.

The amendment comes into operation on the date this notice is published in the *Government Gazette*.

The amendment—

- (1) rezones approximately 1 ha of land at Marengo, which fronts the Great Ocean Road and adjoining the Apollo Bay Airfield, from a Landscape Interest Zone to a Township Zone to allow the development of the land for 8 holiday



cabins and passive recreation. An agreement pursuant to section 173 of the Planning and Environment Act has been entered into between the owner and the Shire of Otway to develop the land in accordance with an agreed development plan;

- (2) amend the provisions of the Landscape Interest Zone to allow the subdivision of land which is in two zones and the lots to be created are less than the minimum area.

A copy of the amendment can be inspected free of charge, during office hours at Department of Planning and Urban Growth, The Olderfleet Buildings, 477 Collins Street, Melbourne; Shire of Otway, Nelson Street, Apollo Bay 3233.

GEOFF CODE  
Manager

20600 Planning Co-ordination Branch

*Planning and Environment Act 1987*

NOTICE OF LAPSING OF AMENDMENT

Bacchus Marsh Planning Scheme

Amendment L21 Part 1B

On 13 December 1990 the Minister for Planning and Urban Growth refused the above amendment.

The amendment proposed:

1. to allow the excision of a 3 ha lot from a 30.5 ha property in Dukelows Road, Balliang; and
2. to make "Contractor Depot" a discretionary use in the Rural B Zone.

The amendment lapses on the date this notice is published in the *Government Gazette*.

GEOFF CODE  
Manager

20600 Planning Co-ordination Branch

*Planning and Environment Act 1987*

NOTICE OF APPROVAL OF AMENDMENT

Bacchus Marsh Planning Scheme

Amendment L21 Part 1A

The Minister for Planning and Urban Growth has approved Amendment L21 Part 1A to the Bacchus Marsh Planning Scheme.

The amendment comes into operation on the date this notice is published in the *Government Gazette*.

The amendment includes the following items:

- (a) The rezoning of approximately 4.9 ha of land on the south side of Bacchus Marsh Road, between Underbank Estate and Stamford Hill from Residential A to Proposed Public Purposes—Primary School Reservation.

- (c) The rezoning of approximately 5.1 ha of land on the north side of Bacchus Marsh Road, west of the Water Treatment Plant from Rural A and Reserved Residential to Commercial General and Special Purposes—Caravan Park.

- (e) A site specific ordinance amendment to permit the use and development of land on the west side of Daisy Banks Road, south of Parwan Creek and opposite the Parwan Aerodrome for aircraft repair and maintenance purposes.

- (f) Deletion of a site specific ordinance reference which permitted the excision of a single lot on the north side of O'Connells Road, Bacchus Marsh.

- (g) The rezoning of approximately 1.6 ha of land on the east end of Leila Court, Bacchus Marsh from Rural B to Residential A.

- (h) An ordinance amendment which allows the erection of a temporary building for use as a "Dependent Relative Unit" in conjunction with a dwelling in specific zones throughout the Shire.

- (j) An ordinance amendment which alters the definitions of "Light Aircraft Landing Ground" to exclude Hot Air Ballooning activities.

A copy of the amendment can be inspected, free of charge, during office hours, at the office of the Shire of Bacchus Marsh, Council Chambers, 197 Main Street, Bacchus Marsh and the Department of Planning and Urban Growth, 477 Collins Street, Melbourne.

GEOFF CODE  
Manager

20600 Planning Co-Ordination Branch

*Planning and Environment Act 1987*

NOTICE OF APPROVAL OF AMENDMENT

Amendment R60

The Minister for Planning and Urban Growth has approved Amendment R60 to the Geelong Regional Planning Scheme.

The amendment comes into operation on the date this notice is published in the *Government Gazette*.

The amendment rezones land from Public Open Space (proposed)—B—Public Park to Reserve Residential and Rural Floodland to Reserved Public Open Space (Proposed)—B—Public Park. The land is generally known as Lonsdale Lakes and is on the western edge of Point Lonsdale.

A copy of the amendment can be inspected free of charge, during office hours at: Geelong

3776 G 50 19 December 1990

Regional Commission, 5th Floor, State Offices, Corner Fenwick and Little Malop Streets, Geelong; Department of Planning and Urban Growth, The Olderfleet Buildings, 477 Collins Street, Melbourne; City of Geelong; City of Newtown; City of Geelong West; Borough of Queenscliff; Bellarine Rural City; City of South Barwon; Shire of Winchelsea; Shire of Barrabool; Shire of Bannockburn; Shire of Corio.

GEOFF CODE  
Manager

20600 Planning Co-ordination Branch

*Planning and Environment Act 1987*  
NOTICE OF APPROVAL OF AMENDMENT  
Geelong Regional Planning Scheme  
Amendment R54, Part 2

The Minister for Planning and Urban Growth has approved Amendment R54 to the Geelong Regional Planning Scheme.

The amendment comes into operation on the date this notice is published in the *Government Gazette*.

The amendment rezones 2.25 ha of land at Lara from Rural Residential to Reserved Residential and also rezones 2 lots of land at the north/west corner of Latrobe Terrace and Noble Street from Residential 'A' to Residential 'B'.

A copy of the amendment can be inspected free of charge, during office hours at: Geelong Regional Commission, 5th Floor, State Offices, Corner Fenwick and Little Malop Streets, Geelong; Department of Planning and Urban Growth, The Olderfleet Buildings, 477 Collins Street, Melbourne; City of Geelong; City of Newtown; City of Geelong West; Borough of Queenscliff; Bellarine Rural City; City of South Barwon; Shire of Winchelsea; Shire of Barrabool; Shire of Bannockburn; Shire of Corio.

GEOFF CODE  
Manager

20600 Planning Co-ordination Branch

*Planning and Environment Act 1987*  
EAGLEHAWK PLANNING SCHEME  
Notice of Approval of Amendment  
Amendment L7

The Minister for Planning and Urban Growth has approved Amendment L7 to the Eaglehawk Planning Scheme.

The amendment comes into operation on the date this notice is published in the *Government Gazette*.

The amendment rezones land at 121A and 123 Victoria Street and 82 Church Street, Eaglehawk, from Residential to Reserved Industrial Zone in

*Victoria Government Gazette*

order to allow Council to consider proposed light industrial development.

A copy of the amendment can be inspected free of charge, during office hours at the offices of the Borough of Eaglehawk, 'Caradon', Victoria Street, Eaglehawk, the Department of Planning and Urban Growth, The Olderfleet Buildings, 477 Collins Street, Melbourne and the Loddon-Campaspe Regional Planning Authority, 261 Hargreaves Street, Bendigo.

GEOFF CODE  
Manager

20600 Planning Co-ordination Branch

*Planning and Environment Act 1987*  
RINGWOOD PLANNING SCHEME  
Notice of Amendment  
Amendment L14

The Minister for Planning and Urban Growth has prepared this amendment to the Local Section of the Ringwood Planning Scheme.

The amendment gives statutory affect to the Ringwood District Centre Structure Plan. It introduces ten zones which recognises various land use groupings identified in the Structure Plan.

The zones are:

Regional Retail Focus  
Entertainment  
Commercial Boulevard  
Retail Speciality Core  
Station  
Office Park  
Peripheral Office  
Restricted Light Industrial  
Residential  
Residential Conservation

Each zones has its own set of objectives and planning controls and current activities in each zone are recognised.

A copy of the amendment can be inspected free of charge, during office hours at the Department of Planning and Urban Growth, Ground Floor, The Olderfleet Buildings, 477 Collins Street, Melbourne; the Department of Planning and Urban Growth, Suite 4, 38-40 Prospect Street, Box Hill; the City of Ringwood, Civic Centre, Braeside Avenue, Ringwood.

Submissions about the amendment must be sent to the Minister for Planning and Urban Growth, ATTENTION: Planning Co-ordination Branch, PO Box 2240T, Melbourne 3001 by 19 February 1991.

GEOFF CODE  
Manager

20600 Planning Co-ordination Branch

*Victoria Government Gazette*

*Planning and Environment Act 1987*

**MARONG PLANNING SCHEME**

Notice of Approval of Amendment

Amendment L17

The Minister for Planning and Environment has approved Amendment L17 to the Marong Planning Scheme.

The amendment comes into operation on the date this notice is published in the *Government Gazette*.

The amendment—

- (1) rezones land now zoned Rural Residential and Light Industrial Zones in Goynes Road, Howard Street and Buckland Street, Epsom, to Residential Zone to allow fully serviced residential development of approximately 65 hectares;
- (2) rezones land in Eaglehawk-Epsom Road to Residential Zone to allow fully serviced residential development of approximately 16 hectares; and
- (3) creates three small open space reserves.

A copy of the amendment can be inspected free of charge during office hours at the offices of the Rural City of Marong, Calder Highway, Marong, the Department of Planning and Urban Growth, The Olderfleet Buildings, 477 Collins Street, Melbourne, and the Loddon-Campaspe Regional Planning Authority, 261 Hargreaves Street, Bendigo.

GEOFF CODE

Manager

20600 Planning Co-ordination Branch

*Planning and Environment Act 1987*

**HAMPDEN PLANNING SCHEME**

Notice of Approval of Amendment

Amendment No. L5

The Minister for Planning and Urban Growth has approved Amendment L5 to the Hampden Planning Scheme.

The amendment comes into operation on the date this notice is published in the *Government Gazette*.

The amendment rezones approximately 2.5 ha of land fronting the Peterborough Road, Terang from a Rural B zone to a Light Industrial zone.

A copy of the amendment can be inspected free of charge, during office hours at Shire of Hampden, Shire Offices, 181 Manifold Street, Camperdown, Victoria 3260; Department of Planning and Urban Growth, The Olderfleet Buildings, 477 Collins Street, Melbourne.

GEOFF CODE

Manager

20600 Planning Co-ordination Branch

*G 50 19 December 1990 3777*

*Planning and Environment Act 1987*

**KORUMBURRA PLANNING SCHEME**

Notice of Approval of Amendment

Amendment No. L18

The Minister for Planning and Urban Growth has approved Amendment L18 to the Korumburra Planning Scheme.

The amendment comes into operation on the date this notice is published in the *Government Gazette*.

The amendment rezones land at CA 13, 14 and part CA 15, Section 1, Township of Korumburra, being the former Victoria Hotel site at Elizabeth Street (South Gippsland Highway), Korumburra, from an Industrial A zone to a Commercial A zone.

A copy of the amendment can be inspected, free of charge, during office hours, at the offices of the Shire of Korumburra, Shire Offices, Commercial Street, Korumburra and at the Department of Planning and Urban Growth, 477 Collins Street, Melbourne.

GEOFF CODE

Manager

20600 Planning Co-ordination Branch

*Planning and Environment Act 1987*

**BAIRNSDALE (SHIRE) PLANNING SCHEME**

Notice of Approval of Amendment

Amendment L25

The Minister for Planning and Urban Growth has approved Amendment L25 to the Bairnsdale (Shire) Planning Scheme.

The amendment comes into operation on the date this notice is published in the *Government Gazette*.

The ordinance amendment creates two low density residential lots (about 3600 m<sup>2</sup> each) adjacent to the township of Lindenow, 20 kilometres west of Bairnsdale. The amendment facilitates subdivision and development consistent with adjoining areas.

A copy of the amendment can be inspected, free of charge, during office hours, at the offices of the Shire of Bairnsdale, McCulloch Street, Bairnsdale and at the Department of Planning and Urban Growth, 477 Collins Street, Melbourne.

GEOFF CODE

Manager

20600 Planning Co-ordination Branch

3778 G 50 19 December 1990

*Planning and Environment Act 1987*  
WOORAYL PLANNING SCHEME  
Notice of Approval of Amendment  
Amendment L17

The Minister for Planning and Urban Growth has approved Amendment L17 to the Woorayl Planning Scheme.

The amendment comes into operation on the date this notice is published in the *Government Gazette*.

The amendment introduces new and revised residential provisions relating to dual occupancy, setbacks, subdivision of land, height limits and outbuilding controls.

A copy of the amendment can be inspected free of charge, during office hours, at the offices of the Shire of Woorayl, 9 Smith Street, Leongatha, and at the Department of Planning and Urban Growth, 477 Collins Street, Melbourne.

GEOFF CODE  
Manager

20600 Planning Co-ordination Branch

*Cattle Compensation Act 1967* (No. 7615)  
APPROVED AGENT  
Notice under Section 14

I hereby revoke the declaration made in *Government Gazette* No. 59 of 1 July 1981 of Gordon Robert McFarlane and Janine Allison McFarlane trading as G. & J. McFarlane (No. CS-120 in the Register) for the purposes of Part II of the *Cattle Compensation Act 1967* with effect from 31 August 1990.

Pursuant to the provisions of Regulation 83 (1) of the Stamps Regulations 1981, I hereby state that the revocation is being made at the request of the Approved Agent.

B. C. EDDY  
20472 Deputy Comptroller of Stamps

*Cattle Compensation Act 1967* (No. 7615)  
APPROVED AGENT  
Notice under Section 14

I hereby revoke the declaration made in *Government Gazette* No. 102 of 4 December 1968 of J. G. Johnstone & Co. Proprietary Limited (No. CS-5 in the Register) for the purposes of Part II of the *Cattle Compensation Act 1967* with effect from 18 April 1990.

Pursuant to the provisions of Regulation 83 (1) of the Stamps Regulations 1981, I hereby state that the revocation is being made at the request of the Approved Agent.

B. C. EDDY  
20472 Deputy Comptroller of Stamps

*Victoria Government Gazette*

*Swine Compensation Act 1967* (No. 7614)  
APPROVED AGENT  
Notice under Section 14

I hereby revoke the declaration made in *Government Gazette* No. 102 of 4 December 1986 of J. G. Johnstone & Co. Proprietary Limited, as an "Approved Agent", (No. CS-5 in the Register) for the purposes of Part II of the *Swine Compensation Act 1967* with effect from 18 April 1990.

Pursuant to the provisions of Regulation 83 (1) of the Stamps Regulations 1981, I hereby state that the revocation is being made at the request of the Approved Agent.

B. C. EDDY  
20472 Deputy Comptroller of Stamps

MELBOURNE AND METROPOLITAN  
BOARD OF WORKS  
General Notice

The Melbourne and Metropolitan Board of Works having made provision for the carrying off the sewage of each and every property which or any part of which is situated in the Sewerage Area hereinafter described doth hereby declare that on and after 19 December 1990 each and every property so situated shall be deemed to be a seweraged property within the meaning of the *Melbourne and Metropolitan Board of Works Act 1958*.

The Sewerage Area hereinbefore referred to is:  
Sewerage Area Number 7799  
City of Chelsea

This area comprises of lots 1 to 4, a reserve; lots 5 to 19, a reserve, lots 20 to 42, Ebb Court, and contains 42 lots.

Further particulars may be obtained from the Boards Southern Regional Offices by telephoning 552 3319.

By Order of the Board  
D. ROBINSON  
20490 Regional Manager

MELBOURNE AND METROPOLITAN  
BOARD OF WORKS  
General Notice

The Melbourne and Metropolitan Board of Works having made provision for the carrying off the sewage of each and every property which or any part of which is situated in the Sewerage Area hereinafter described doth hereby declare that on and after 19 December 1990 each and every property so situated shall be deemed to be a seweraged property within the meaning of the *Melbourne and Metropolitan Board of Works Act 1958*.

*Victoria Government Gazette*

The Sewerage Area hereinbefore referred to is:

Sewerage Area Number 7809

Shire of Cranbourne

This area comprises of lots 145, 146, 158 to 161, 105, lots 147 to 157 Catherine Place, lots 162 to 166 Westminster Court and contains 22 lots.

Sewerage Area Number 7810

Shire of Cranbourne

This area comprises of lots 173 to 182 Auri Court, lots 172, 171, 183, a municipal reserve, a tree reserve, lots 81, 82, 83, 96, 97, 98 Justin Circuit, lots 84 to 95 Candlebark Close and contains 30 lots.

Sewerage Area Number 7811

Shire of Cranbourne

This area comprises of lots 20 to 22, 87 to 92 Warana Drive, lots 348 to 343, 361 to 356, a reserve, lots 98 to 103 Benambra Way, lots 94 to 97, 355 Camdale Close and contains 32 lots.

Sewerage Area Number 7812

Shire of Cranbourne

This area comprises lots 118 to 104, 55, 23, 1, 19, 56, 70 to 72, 85, 86 to 92, 20 to 22, a primary school, lots 140, 119 to 125 Warana Drive, lots 141, 142, 226, 225, 143, 139 to 137, 126, 127 Strong Drive, all lots in Andover Court, a reserve, lots 144 to 147, all lots in Lewisham Close, all lots in Aldrudge Court, all lots in Canungra Close, all lots in Haughton Court and contains 139 lots.

Sewerage Area Number 7813

Shire of Cranbourne

This area comprises of lots 1, 2, 3, 5 to 15, 23, 22, 1 Cairns Road, lots 2 to 12, a reserve, lots 13 to 21 Jason Place, lots 13 to 19 Luke Court, lots 4, 16 to 24, 25 to 28, 42 to 44, a reserve Branton Drive, lots 29 to 41 Mosig Court and contains 67 lots.

Sewerage Area Number 7817

Shire of Cranbourne

This area comprises of lots 37 to 42, 53 to 55 Advantage Drive, lots 43 to 53 Commercial Drive and contains 19 lots.

Sewerage Area Number 7818

Shire of Cranbourne

This area comprises of lots 695 to 699, 693, 694, 700 Pauline Court, lots 701 to 704, 688 to 692 Briarley Court, lots 679 to 687, 705 to 707, 713 Geraldine Drive, lots 708 to 712 Jodie Place and contains 35 lots.

Sewerage Area Number 7821

Shire of Cranbourne

This area comprises of lots 746, 747, 601, 615 to 618, 637, 638, 657 Oaktree Drive, lots 602 to 608, a reserve, lots 609 to 614 Fulham Close, lots

*G 50 19 December 1990 3779*

619 to 636 Chiswick Court, lots 639 to 657 Ashford Close and contains 59 lots.

Further particulars may be obtained from the Boards Southern Regional Offices by telephoning 552 3319.

By Order of the Board

20490

D. ROBINSON  
Regional Manager

MELBOURNE AND METROPOLITAN  
BOARD OF WORKS

General Notice

The Melbourne and Metropolitan Board of Works having made provision for the carrying off the sewage of each and every property which or any part of which is situated in the Sewerage Area hereinafter described doth hereby declare that on and after 19 December 1990 each and every property so situated shall be deemed to be a seweraged property within the meaning of the *Melbourne and Metropolitan Board of Works Act 1958*.

The Sewerage Area hereinbefore referred to is:

Sewerage Area Number 7803

City of Berwick

This area comprises of lots 233 to 235, a municipal reserve, lots 236 to 238, 244 to 250, 345 to 348, 361 to 365, a municipal and drainage reserve, lots 366, 367 Pentland Drive, all lots in Sonya Court, all lots in Argus Court, lots 340 to 344 Delphin Court and contains 45 lots.

Sewerage Area Number 7804

City of Berwick

This area comprises of lots 12 to 15, 20, 19 to 16, 35 to 37 Rimfire Drive, lots 46 to 50 Centre Road and contains 17 lots.

Sewerage Area Number 7805

City of Berwick

This area comprises of lots 1 to 6, 30, 26, 25, 23 Burdett Road, all lots in Harries Court, a reserve and contains 30 lots.

Sewerage Area Number 7806

City of Berwick

This area comprises of all lots in Branca Street, Lot 8 Drysdale Avenue, a tree reserve in Belgrave-Hallam Road and contains 17 lots.

Sewerage Area Number 7807

City of Berwick

This area comprises of lots 27, 36, 37, 38 Warren Park Place and contains 4 lots.

Sewerage Area Number 7815

City of Berwick

This area comprises of lots 327 to 335, 337 to 339, 320, 340, 355 to 358, 365 to 371 Vivienne Way, lot 334 Albrecht Court, all lots in Cotter

3780 G 50 19 December 1990

Court, lots 359 to 364 Cunnean Crescent, lots 321 to 326 Bemersyde Drive and contains 52 lots.

Sewerage Area Number 7816  
City of Berwick

This area comprises of lots 5 to 10 Victor Crescent and contains 6 lots.

Sewerage Area Number 7819  
City of Berwick

This area comprises all lots in Pioneer Court, lots 78 to 89, 91, 92, 97 Harwood Road and contains 42 lots.

Sewerage Area Number 7820  
City of Berwick

This area comprises of lots 1 to 14 Narre-Warren-Cranbourne Road, all lots in Mack Road, Sarah Court, Gasket Court, McDonald Rise, Warren Park Drive, Gillies Court and contains 77 lots.

Sewerage Area Number 7825  
City of Berwick

This area comprises of lots 45, 51, 52, 57 to 61, 62, 67, 68, 76 to 78, 87 to 89 Anaconda Road, lots 46 to 50 Tuck Court, lots 53 to 56, lots 63 to 66 Freda Court, lots 69 to 75 Garrett Court, lots 79 to 86 Jacksons Road and contains 45 lots.

Further particulars may be obtained from the Boards Southern Regional Offices by telephoning 552 3319.

By Order of the Board

20490 D. ROBINSON  
Regional Manager

#### MELBOURNE AND METROPOLITAN BOARD OF WORKS

##### General Notice

The Melbourne and Metropolitan Board of Works having made provision for the carrying off the sewage of each and every property which or any part of which is situated in the Sewerage Area hereinafter described doth hereby declare that on and after 19 December 1990 each and every property so situated shall be deemed to be a seweraged property within the meaning of the *Melbourne and Metropolitan Board of Works Act 1958*.

The Sewerage Area hereinbefore referred to is:  
Sewerage Area Number 7814

City of Springvale

This area comprises of lots 84 to 89, 1 to 36, a reserve, a further reserve, lots 37 to 60 Honeysuckle Court, lots 61 to 83 Peppercorn Court, lots 90, 91 Clarke Road, lots 92, 93, 2 Spring Road and contains 95 lots.

#### Victoria Government Gazette

Sewerage Area Number 7822

City of Springvale

This area comprises of lots 2, 4 to 16, 26 to 50, 17 to 25, a reserve, lots 3, 1 Higgins Close, a drainage reserve and contains 50 lots.

Sewerage Area Number 7824

City of Springvale

This area comprises of lots 112, 113, 128 to 132, 99 to 104, a c-way, a further c-way, lots 105 to 111 Amaroo Drive, lots 114 to 127 Challenger Court, lots 133 to 136 Georgiana Court, lots 98 to 92, 55 to 52 Endeavour Drive, lots 48 to 51 Fourth Avenue, lots 91 to 89, 56, 57 Dunscombe Place and contains 58 lots.

Further particulars may be obtained from the Boards Southern Regional Offices by telephoning 552 3319.

By Order of the Board

20490 D. ROBINSON  
Regional Manager

#### MELBOURNE AND METROPOLITAN BOARD OF WORKS

##### General Notice

The Melbourne and Metropolitan Board of Works having made provision for the carrying off the sewage of each and every property which or any part of which is situated in the Sewerage Area hereinafter described doth hereby declare that on and after 19 December 1990 each and every property so situated shall be deemed to be a seweraged property within the meaning of the *Melbourne and Metropolitan Board of Works Act 1958*.

The Sewerage Area hereinbefore referred to is:  
Sewerage Area Number 7808

City of Dandenong

This area comprises all lots in Berends Drive, lots 1, 2, 50 to 55 Hammond Road and contains 20 lots.

Sewerage Area Number 7802

City of Dandenong

This area comprises lots 21, 22 Hammond Road, lots 23 to 27 Quality Drive and contains 7 lots.

Further particulars may be obtained from the Boards Southern Regional Offices by telephoning 552 3319.

By Order of the Board

20490 D. ROBINSON  
Regional Manager

Victoria Government Gazette

Land Acquisition and Compensation Act 1986  
and Transport Act 1983

NOTICE OF ACQUISITION  
COMPULSORY ACQUISITION OF  
INTEREST IN LAND

The Roads Corporation declares that by this notice it acquires the following interests in the land described hereunder:

Owners Name: Mobil Oil (Australia) Pty Ltd.

Description of Interest in Land: Part of Crown Allotment B Section 13 Parish of Holden.

Area: 3994 square metres.

Title Details: Land contained in Certificate of Title Volume 8255, Folio 955.

Survey Plan No: 18037.

The survey plan referred to in this notice may be viewed at the offices of Roads Corporation, 60 Denmark Street, Kew.

Published with the authority of the Roads Corporation and the Minister for Transport.

TIM HOLDEN  
Manager Property Acquisition  
Roads Corporation

20690

Land Acquisition and Compensation Act 1986  
and Transport Act 1983

NOTICE OF ACQUISITION  
COMPULSORY ACQUISITION OF  
INTEREST IN LAND

The Roads Corporation declares that by this notice it acquires the following interest in the land described hereunder:

Owners Name: Garan Properties Pty Ltd.

Description of Interest in Land: Being part of Lot 1 on Plan of Subdivision No. 45678 and part of Lot 1 on Plan of Subdivision No. 50258, Parish of Bulleen.

Area: 782.6 square metres.

Title Details: Part of Certificates of Title Volume 8228, Folio 012 and Volume 8338, Folio 533.

Survey Plan No: 17197<sup>A</sup> shown as parcels 5, 6, 9 and 12.

The survey plan referred to in this notice may be viewed at 60 Denmark Street, Kew.

Published with the authority of the Roads Corporation and the Minister for Transport.

TIM HOLDEN  
Manager Property Acquisition  
Roads Corporation

20690

NOTICE OF SUSPENSION

The Pathology Services Accreditation Board on 4 December 1990 pursuant to section 32 (2) of the Pathology Services Accreditation Act 1984

G 50 19 December 1990 3781

suspended the accreditation of Meldoc Laboratories.

The suspension is effective from 5 December 1990 to 8 January 1991.

BARBARA SCOTT  
Acting Registrar

20370 Pathology Services Accreditation Board

INDUSTRIAL RELATIONS COMMISSION  
OF VICTORIA

Occupational Superannuation Notice of  
Proposed Award Variation Electrical Trades  
Award

Following the State Wage Case Decision of March 1987, notice is hereby given that the Electrical Trades Union of Australia has made application for occupational superannuation to be inserted in Part I of the Electrical Trades Award.

The Electrical Trades Conciliation and Arbitration Board will meet on Thursday 7 February 1990 at 9.30 a.m. at Nauru House, 80 Collins Street, Melbourne. At that meeting, the Board will consider varying Part I of the above Award to provide for occupational superannuation.

Enquiries and objections may be addressed to the Secretary of the Electrical Trades Conciliation and Arbitration Board, Industrial Relations Commission of Victoria, Level 18, Nauru House, 80 Collins Street, Melbourne, 3000, telephone (03) 655 6069.

PETER NEYLAND  
Secretary to the Board

21441

NOTICE OF APPLICATION FOR  
RECOGNITION AS AN ASSOCIATION

Notice is hereby given that the Hospital and Allied Systems Officers Association has filed an application to be recognised as an association under the *Industrial Relations Act 1979* with respect to the trade of Hospital Systems Officer for which the Health and Community Services (Management and Administrative Staff) Conciliation and Arbitration Board has been appointed.

Pursuant to regulation 33 (5) of the Industrial Relations Regulations any recognised association or person interested may on or before 18 January 1991 file in the Registry (Level 20, Nauru House, 80 Collins Street, Melbourne) an objection to the application.

The objection shall be in, or to the effect of Form 9 prescribed by the Regulations.

J. TSOUTSOULIS  
Acting Deputy Registrar  
Industrial Relations Commission of  
Victoria

21441

3782 G 50 19 December 1990

*State Electricity Commission Act 1958*  
*Land Acquisition and Compensation Act 1986*  
STATE ELECTRICITY COMMISSION OF  
VICTORIA  
S21, Reg. 16

Notice of Acquisition—Easement No. S8825  
Compulsory Acquisition of Interest in Land

The State Electricity Commission of Victoria declares that by this notice it acquires by way of easement an interest over portion of the land known as part of Lot 3 on Plan of Subdivision No. 143655, Parish of Greensborough and more particularly described in Certificate of Title Volume 9529, Folio 439.

Published with the authority of the State Electricity Commission of Victoria.  
Dated 16 December 1990

JOHN T. HORGAN  
Secretary to

20750 State Electricity Commission of Victoria

*Victoria Government Gazette*

1. Rezoning:

- (i) 3.823 ha at No. 470 Princes Highway, Corio, from Special Industrial to Reserved Industrial Zone; and
- (ii) 1.099 ha of adjoining Council-owned land from Special Industrial Zone to Public Open Space (Existing)—B, Public Park.

The Amendment can be inspected at Geelong Regional Commission, Fifth Floor, State Government Offices, Cnr Fenwick and Lt Malop Streets, Geelong 3220; Department of Planning and Urban Growth, The Olderfleet Building, 477 Collins Street, Melbourne 3000.

The offices of the Shire of Corio.

Submissions about the Amendment must be sent to the Secretary, Geelong Regional Commission, P.O. Box 770, Geelong 3220, by Monday 21 January 1991.

G. R. COWLING  
Secretary

20340 Geelong Regional Commission

*Public Records Act 1973*

DECLARATION OF RECORDS NOT  
AVAILABLE FOR PUBLIC INSPECTION

Whereas section 10 (1) of the *Public Records Act 1973* provides inter alia that—

“The Minister by notice published in the *Government Gazette* may—

- (a) declare that any specified records or records of any specified class shall not be available for public inspection for a period of five years after the date of their transfer to the Public Record Office”.

I, Ian Malcolm John Baker, Minister for Property and Services, do now by this notice declare that Unserialised Records of the State Coroners Office (VPRS 8166) shall not be available for public inspection for a period of five (5) years after the date of their transfer to the Public Record Office.

Dated 29 November 1990

IAN BAKER  
20672 Minister for Property and Services

*Planning and Environment Act 1987*  
NOTICE OF AMENDMENT TO THE  
GEELONG REGIONAL  
PLANNING SCHEME  
Amendment No. R70

The Geelong Regional Commission has prepared Amendment No. R70 to the Geelong Regional Planning Scheme.

The Amendment proposes to change the Regional Section of the Planning Scheme by:

*Fisheries Act 1968*  
FISHERIES NOTICE  
No. 6/1990

I, Steve Crabb, Minister for Conservation and Environment, after consultation with the Victorian Fishing Industry Federation, make the following Fisheries Notice:

FISHERIES (SHARK GILL NETTING—  
PROHIBITION) NOTICE 1990  
Title

1. This Notice may be cited as the Fisheries (Shark Gill Netting—Prohibition) Notice 1990.

Objective

2. The objective of this Notice is to prohibit the use of shark gill nets to take shark in Victorian waters during the specified period.

Authorising Provision

3. This Notice is made under section 80 of the *Fisheries Act 1968*.

Definitions

4. In this Notice:

“Shark Gill Net” means any monofilament mesh net containing any meshes measuring greater than 150 millimetres and constructed of filament of thickness greater than 0.5 millimetres.

Prohibition of Shark Gill Netting

5. The use of any shark gill net to take shark in any Victorian waters is prohibited during the period commencing on 19 December 1990 and ending on 19 March 1991.



Penalty

6. Any person who contravenes this Notice is liable to a penalty of 20 penalty units. 20090  
Dated 13 December 1990

STEVE CRABB  
Minister for Conservation  
and Environment  
20090

*Local Government Act 1958*

VESTING OF LAND IN COUNCIL  
CITY OF PORTLAND

I, Maureen Lyster, Minister for Local Government, being satisfied that the land hereunder has been vacant for not less than three years and that default has been made in the payment of rates on the land to the City of Portland for not less than five years and in pursuance of the powers vested in me by section 385B of the *Local Government Act 1958* do, by this Order, vest in the Council of the City of Portland the land described as part Crown Allotment 19, Section D, Township of Portland and situated at 11 Jones Street, Portland.  
Dated 5 December 1990

MAUREEN LYSTER  
Minister for Local Government  
20460

*Local Government Act 1958*

VESTING OF LAND IN COUNCIL  
CITY OF PORTLAND

I, Maureen Lyster, Minister for Local Government, being satisfied that the land hereunder has been vacant for not less than three years and that default has been made in the payment of rates on the land to the City of Portland for not less than five years and in pursuance of the powers vested in me by section 385B of the *Local Government Act 1958* do, by this Order, vest in the Council of the City of Portland the land described in a Conveyance registered in the Office of the Registrar General in Book No. 518 by Memorial No. 360.  
Dated 5 December 1990

MAUREEN LYSTER  
Minister for Local Government  
20460

*Transport Act 1983*

ROAD DECLARATIONS AND  
DEDICATIONS

The Roads Corporation, pursuant to the *Transport Act 1983*, upon publication of this notice declares the, or varies the declaration of, roads as described below and on the plans attached and further declares that such roads are fit to be used as a public highway and are now absolutely dedicated to the public for use as public highways within the meaning of any law now or hereafter in force.

STATE HIGHWAYS

R248/90 Main Heidelberg-Eltham Road (part), and Heidelberg-Kinglake Road (as Greensborough Highway), and renaming Greensborough Bypass State Highway as Greensborough Highway, shown by heavy lines on plans numbered GP D-89-95J and GP D-89-95P.

R249/90 St Georges Road (part), (as State Highway), shown by heavy line on plan numbered GP D-89-95N.

R250/90 Lower Dandenong Road, Cheltenham Road (part), and Foster Street, (as State Highway), shown by heavy line on plan numbered GP D-89-51D.

R251/90 Warrigal Road (part), (as Warrigal Highway), and North Road (part), and Wellington Road (part), (as Monash Highway), shown by heavy lines on plan numbered GP D-89-47E.

R252/90 Torquay Road (part), (as Surfcoast Highway), shown by heavy line on plan numbered GP D-89-37.

R253/90 Banyan Street and Warrnambool-Mortlake Road, (as Hopkins Highway), shown by heavy lines on plans numbered GP D-89-3 and GP D-89-79.

R254/90 Ouyen Highway, Ouyen-Piangil Road, and Tooleybuc Road, (as Mallee Highway), shown by heavy lines and heavy dotted line on plans numbered GP D-89-71A and GP D-89-20A.

R255/90 Inverloch-Leongatha Road (as Bass Highway), and Leongatha-Yarragon Road, Leongatha-Mirboo Road, The Grand Ridge Road (part), Mirboo North-Thorpdale Road (part), Mountain Hut Road, and Morwell-Thorpdale Road (part), (as Strzelecki Highway), shown by heavy lines on plans numbered GP D-89-25 and GP D-89-28A.

R256/90 Traralgon Creek Road (part), and Yarram-Traralgon Road (as Hyland Highway), shown by heavy lines on plans numbered GP D-89-30D and GP D-89-29.

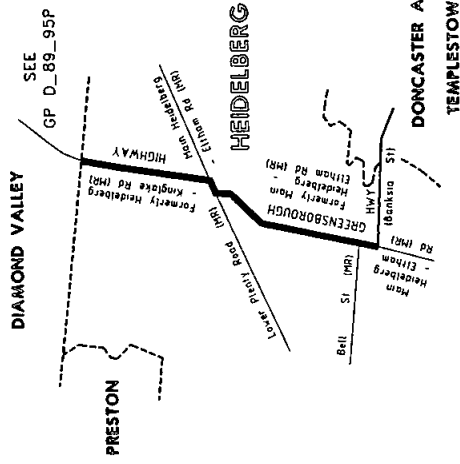
R257/90 Renaming Keilor-Melton Road State Highway as Melton Highway, shown by heavy line on plan numbered GP D-89-56G.

R258/90 Renaming Dandenong-Frankston Highway and Stud Highway as Dandenong Valley Highway, shown by heavy lines on plans numbered GP D-89-61G, GP D-89-51F, GP D-89-51E and GP D-89-48F.

MAIN ROADS

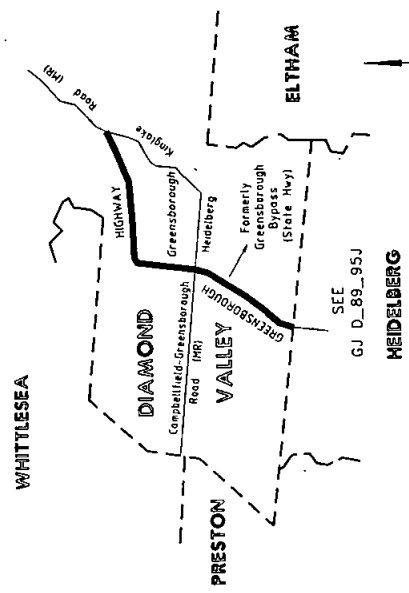
R259/90 Warrnambool-Mortlake Road, shown by heavy line on plan numbered GP R-89-3.

ROADS CORPORATION  
STATE HIGHWAY  
GREENSBOROUGH HIGHWAY  
CITY OF HEIDELBERG



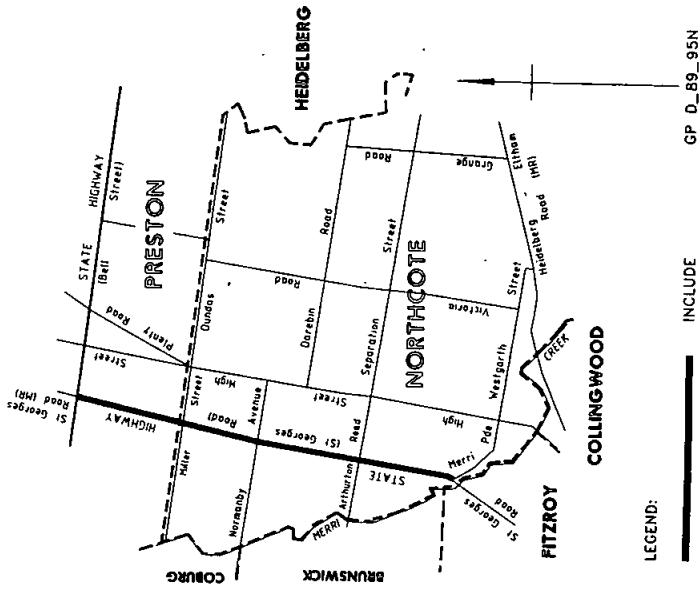
GP D\_89\_95J

ROADS CORPORATION  
STATE HIGHWAY  
GREENSBOROUGH HIGHWAY  
SHIRE OF DIAMOND VALLEY

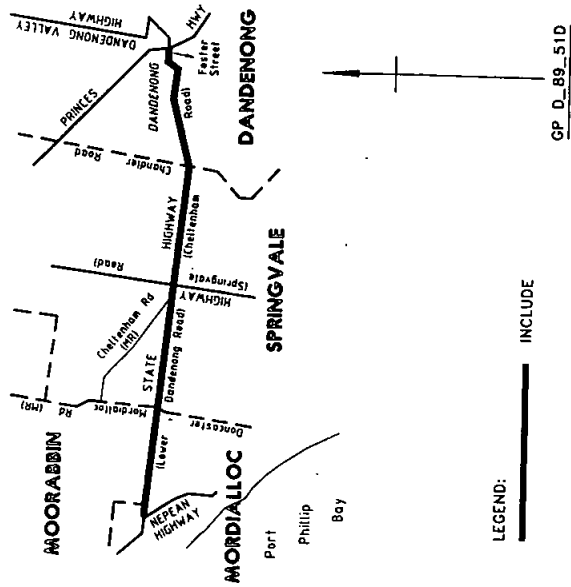


GP D\_89\_95P

ROADS CORPORATION  
STATE HIGHWAY  
(St Georges Road)  
CITIES OF PRESTON & NORTHCOTE

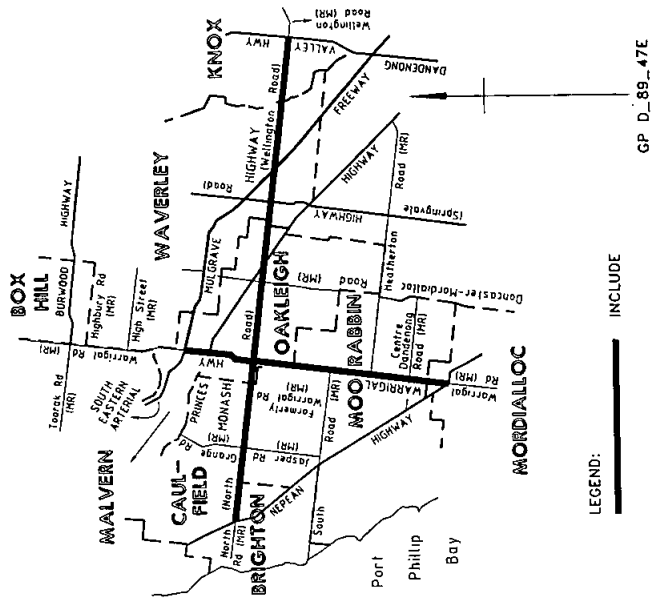


ROADS CORPORATION  
STATE HIGHWAY  
(Lower Dandenong Road, Cheltenham Road)  
CITIES OF MOORABBIN, MORDIALLOC  
SPRINGVALE & DANDENONG



ROADS CORPORATION  
 STATE HIGHWAYS  
 MONASH HIGHWAY  
 WARRIGAL HIGHWAY

CITIES OF BRIGHTON, CAULFIELD, MALVERN, OAKLEIGH  
 WAVERLEY, KNOX, MOORABBIN & MORDIALLOC



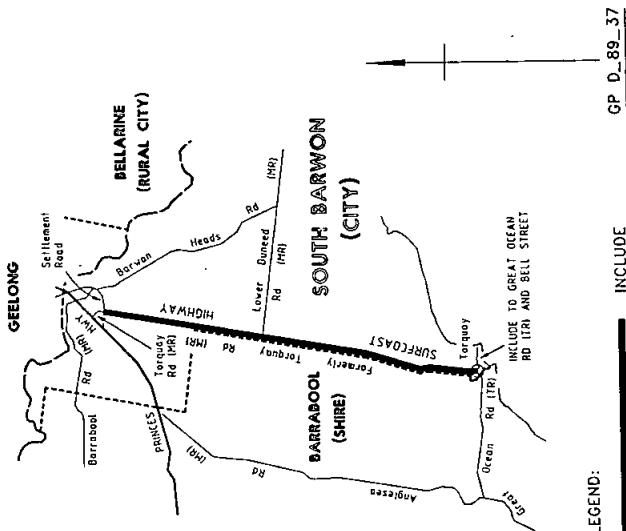
LEGEND: INCLUDE

GP D. 89\_47E

ROADS CORPORATION  
 STATE HIGHWAY  
 SURFCOAST HIGHWAY

CITY OF SOUTH BARWON  
 SHIRE OF BARRABOOL

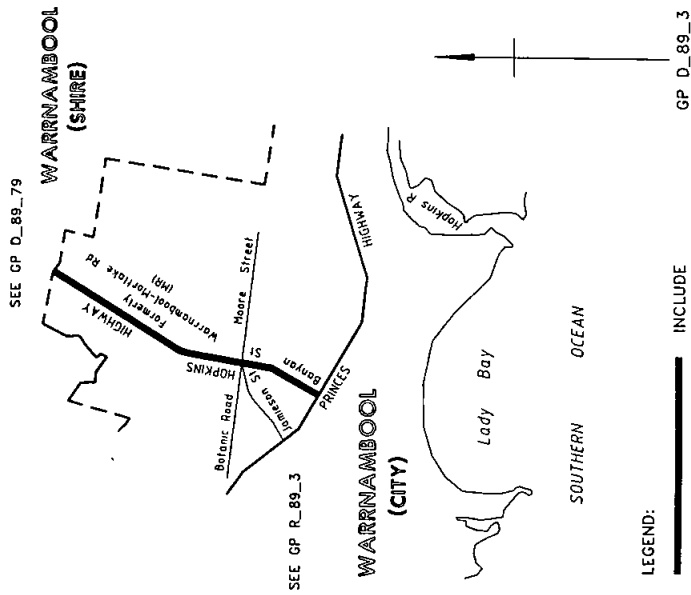
SEE GP D. 89\_36B



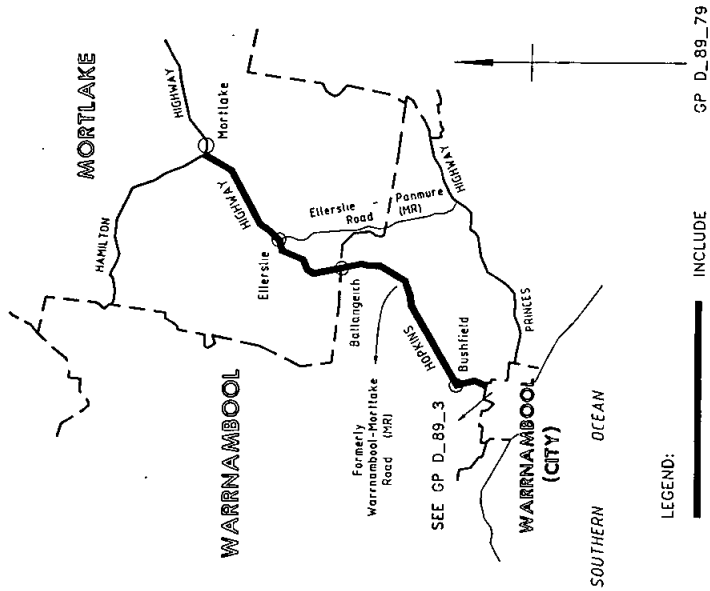
LEGEND: INCLUDE

GP D. 89\_37

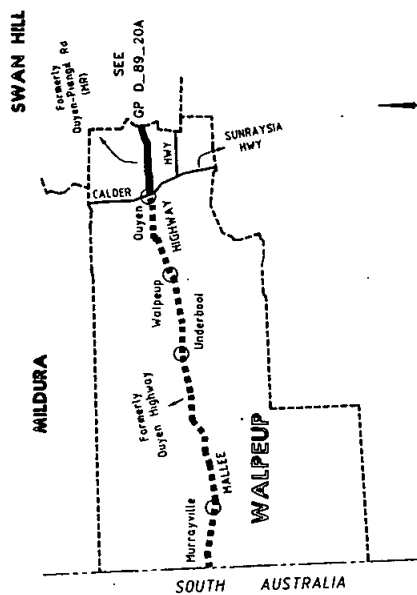
ROADS CORPORATION  
STATE HIGHWAY  
HOPKINS HIGHWAY  
CITY OF WARRNAMBOOL



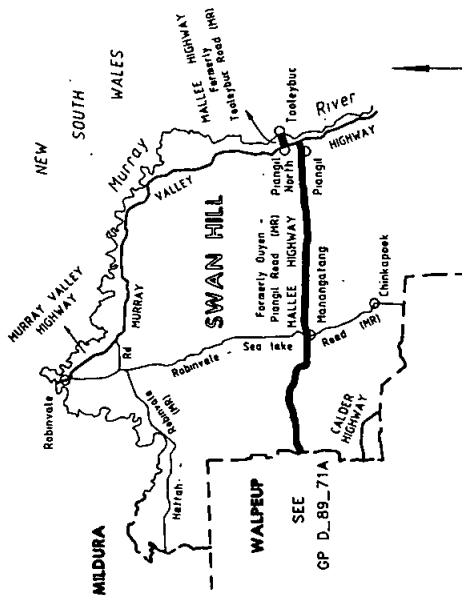
ROADS CORPORATION  
STATE HIGHWAY  
HOPKINS HIGHWAY  
SHIRES OF MORTLAKE & WARRNAMBOOL



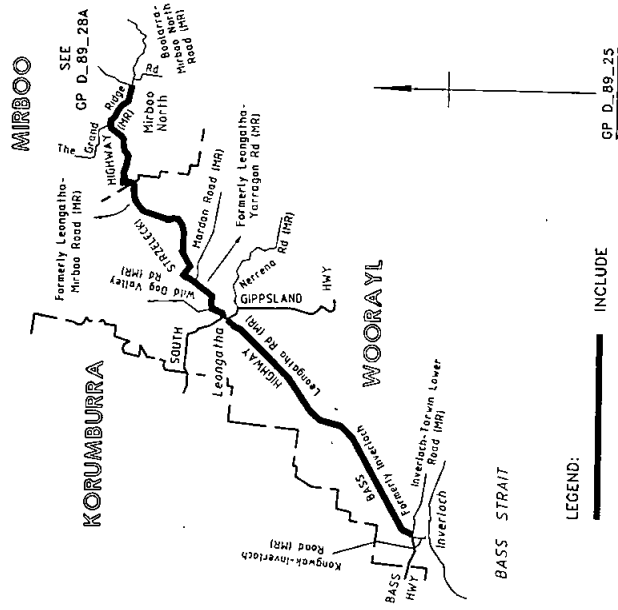
ROADS CORPORATION  
STATE HIGHWAY  
MALLEE HIGHWAY  
SHIRE OF WALPEUP



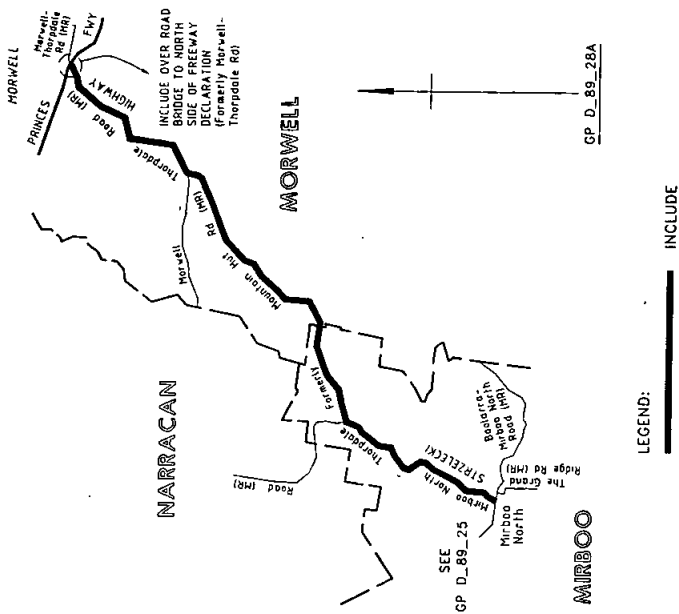
ROADS CORPORATION  
STATE HIGHWAY  
MALLEE HIGHWAY  
SHIRE OF SWAN HILL



ROADS CORPORATION  
STATE HIGHWAYS  
BASS HIGHWAY  
STRZELECKI HIGHWAY  
SHIRES OF WOORAYL & MIRBOO

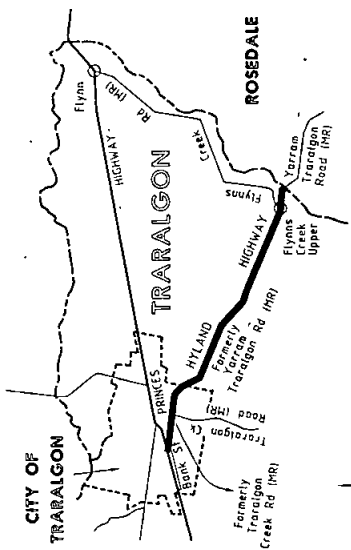


ROADS CORPORATION  
STATE HIGHWAY  
STRZELECKI HIGHWAY  
SHIRES OF MORWELL & MIRBOO



INCLUDE OVER ROAD  
BRIDGE TO NORTH  
SIDE OF FREEWAY  
DECLARATION  
(Formerly Morwell-  
Thorpole Rd)

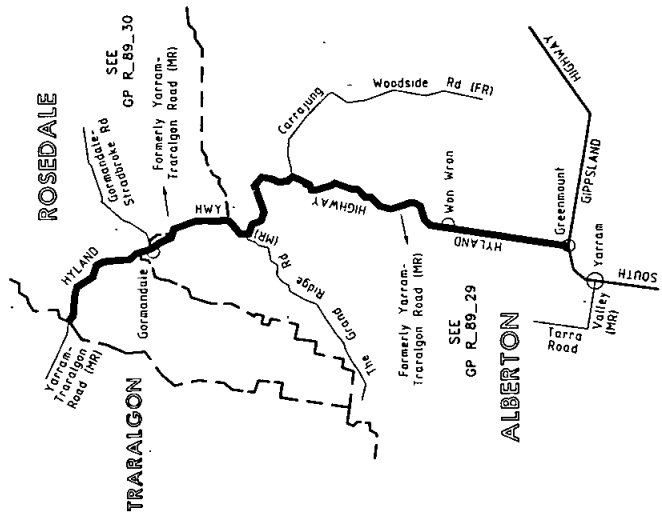
ROADS CORPORATION  
 STATE HIGHWAY  
 HYLAND HIGHWAY  
 CITY OF TRARALGON  
 SHIRE OF TRARALGON



LEGEND: INCLUDE

GP D\_89\_30D

ROADS CORPORATION  
 STATE HIGHWAY  
 HYLAND HIGHWAY  
 SHIRES OF ALBERTON & ROSEDALE

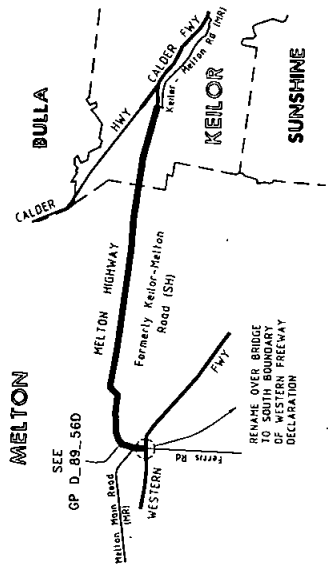


LEGEND: INCLUDE

GP D\_89\_29



ROADS CORPORATION  
STATE HIGHWAY  
MELTON HIGHWAY  
SHIRE OF MELTON  
CITY OF KEILOR

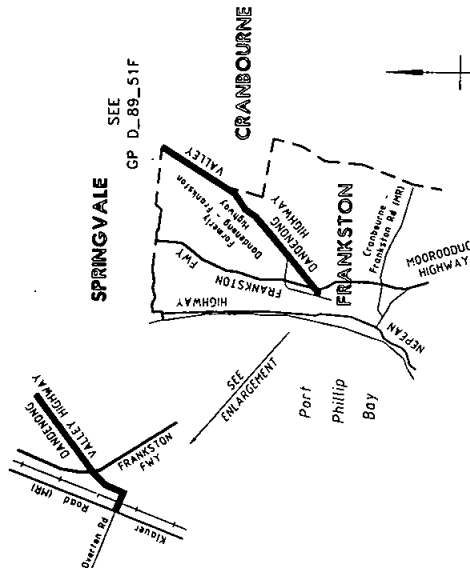


THIS PLAN SUPERSEDES  
GP D\_89\_56C

LEGEND: RENAME

GP D\_89\_56G

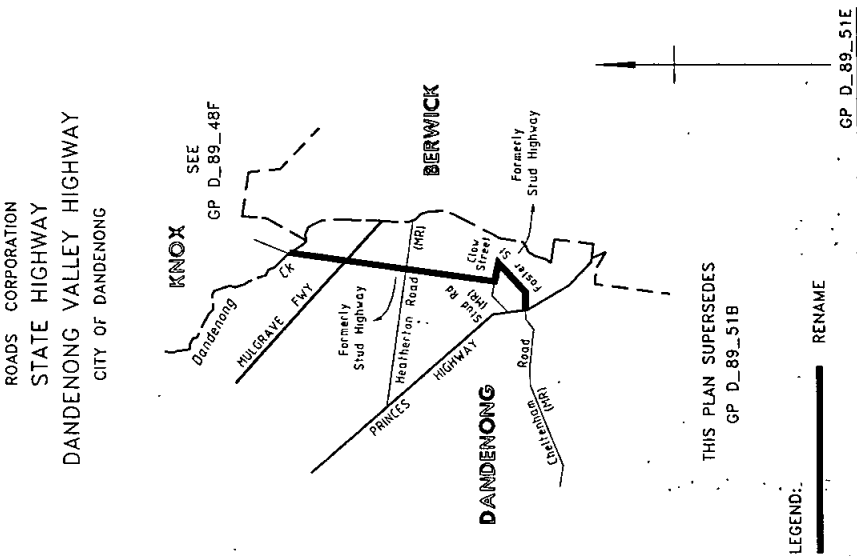
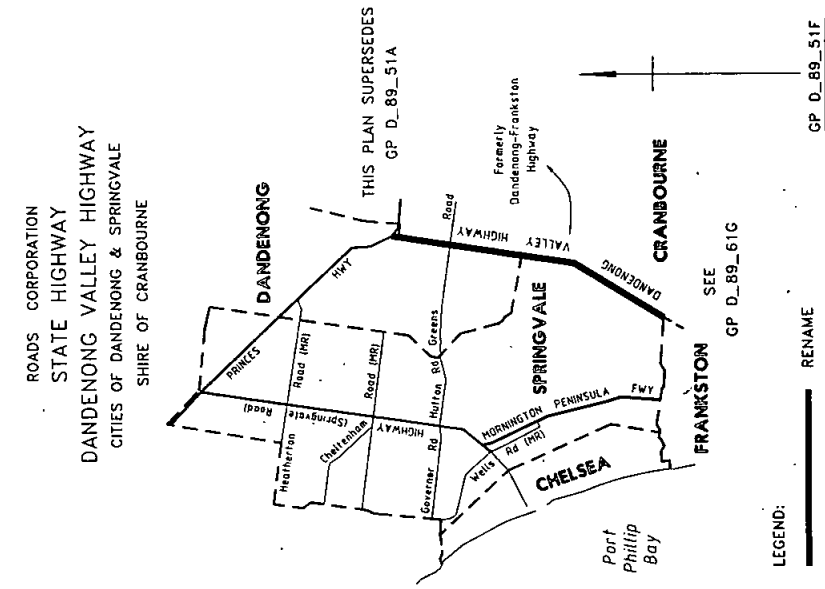
ROADS CORPORATION  
STATE HIGHWAY  
DANDENONG VALLEY HIGHWAY  
CITY OF FRANKSTON  
SHIRE OF CRANBOURNE



THIS PLAN PARTLY SUPERSEDES  
GP D\_89\_61C

LEGEND: RENAME

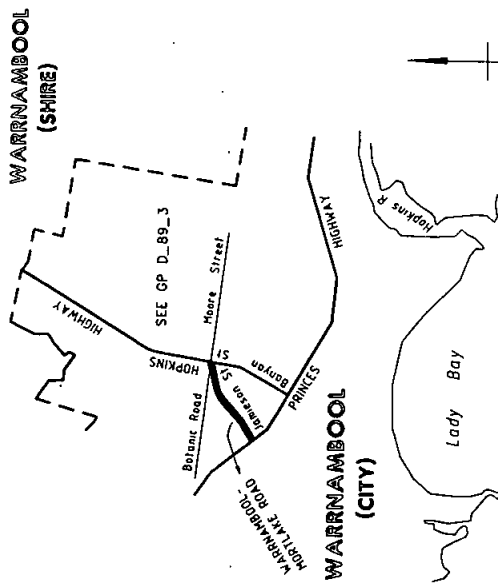
GP D\_89\_61G



Dated 12 December 1990

20690

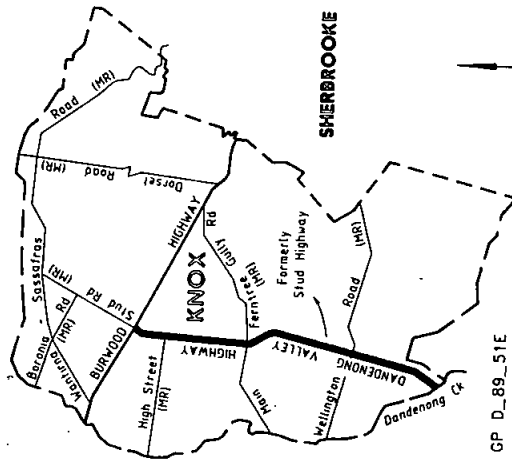
ROADS CORPORATION  
MAIN ROAD  
WARRNAMBOOL—MORTLAKE ROAD  
CITY OF WARRNAMBOOL



LEGEND:  
EXCLUDE

GP R\_89\_3

ROADS CORPORATION  
STATE HIGHWAY  
DANDENONG VALLEY HIGHWAY  
CITY OF KNOX



SEE GP D\_89\_51E

THIS PLAN SUPERSEDES  
GP D\_89\_48

LEGEND:  
RENAME

GP D\_89\_48F

Victoria Government Gazette

G 50 19 December 1990 3793

DANDENONG

BERWICK

G. J. SHARKEY  
Manager—Roads Reservations  
Roads Corporation

## Private Agents Act 1966

## NOTICE OF RECEIPT OF APPLICATIONS FOR LICENCES

Any objections to the applications below should be in accordance with the *Private Agents Act 1966 s.12* and *Private Agents Regulations 1988, reg. 16.*

Full Name of Applicant/Nominee	Residential Address	Name of Firm or Corporation	Address for Registration	*Licence Type	Hearing Date and Court
Siamopoulos, Nicholas Steven	2 Geum St, Glenroy	Accomplished Investigations & Security Services	106 Stephenson St, Richmond	CA	11.1.91 Pahrao
Preac, Robert Felix	3 Leichardt Crt, Mill Park		3 Leichardt Crt, Mill Park	CS	16.1.91 Preston

\*Licence Type: CA—Commercial Agent; CS—Commercial Sub-Agent; P—Process Server; IA—Inquiry Agent; G—Guard Agent; W—Watchman

*Penalty Interest Rates Act 1983*

## NOTICE UNDER SECTION 2 (1)

I, James Harley Kennan, Attorney-General Victoria, acting under section 2 of the *Penalty Interest Rates Act 1983*, and on advice from the Treasurer, fix the penalty interest rate as 16.1 per centum per annum from 19 December 1990.

J. H. KENNAN  
Attorney-General  
20430

MELBOURNE AND METROPOLITAN  
BOARD OF WORKS

## Proclamation of Water Mains

Notice to the owners of tenements in the undermentioned street and the private streets, lanes, courts and alleys opening thereto. The main pipe in the said streets being laid down, the owners of all tenements situated as under are hereby required on or before 20 January 1991 to cause a proper pipe and stop-cocks to be laid so as to supply water within such tenements from the main pipe.

## Berwick

Hillview Place, the whole street, 322 metres.  
Vista Court, the whole street, 161 metres.  
William Road, from the north-east boundary of Lot 26, southwards, 203 metres.

## Chelsea

Ebb Street, from the north-east corner of Dolphin Street, north-eastwards, 232 metres.  
Ebb Court, the total street, generally south-eastwards to southwards, 345 metres.

## Cranbourne

Warana Drive, from north-west boundary of Lot 226 generally south-eastwards, 226 metres.  
Medinah Rise, the whole street, 144 metres.  
Colby Place, the whole street, 55 metres.

## Waverley

Gallaghers Road, from Shephard Road northwards, 219 metres.  
Gallaghers Road, from Snowden Road northwards, 147 metres.  
Fairhills Parade, from Danien Street westwards, 134 metres.  
Danien Street, from Mandowie Road northwards, 143 metres.

Further particulars may be obtained from the Boards Southern Regional Offices by telephoning 552 3319.

By Order of the Board

D. ROBINSON,  
Regional Manager

Southern Regional Offices,  
Warrigal Road,  
Moorabbin 3189

20490

*Transport Act 1983*ROAD TRANSPORT LICENSING  
TRIBUNALCommercial Passenger Vehicle Licence  
Applications

Notice is hereby given that application by the following parties, previously gazetted and objected to, will be considered by the Road Transport Licensing Tribunal in the Public Hearing Theatre, Ground Floor, North Building, Roads Corporation, corner Lygon and Princess Streets, Carlton as follows:

Applicant	Previous Gazette No.	Date
(i) On Wednesday, 13 February 1991 at 9.30 a.m.		
C. Cassar	G. 41	17.10.90
(ii) On Wednesday, 27 February 1991 at 9.30 a.m.		
Corporate Chauffeur Drive Pty Ltd	G. 32	15.8.90
Dated 10 December 1990		
20690	L. RYAN, Registrar	

*Transport Act 1983*

## ROADS CORPORATION

Commercial Passenger Vehicle and Tow Truck  
Applications

Notice is hereby given that the following applications will be considered by the Roads Corporation on 22 January 1991.

Notice of any objection to the granting of an application should be forwarded to reach the Manager, Vehicle Licensing or any District Office of the Roads Corporation not later than 10 January 1991.

It will not be necessary for interested parties to appear on the date specified, unless advised in writing by the Corporation.

Notification of the date for consideration of applications which are objected to and which require determination by the Road Transport Licensing Tribunal will be published by further notice in this Gazette.

Balaclava Body Works Pty. Ltd., Windsor. Application for variation of the conditions of tow truck licence number 746 which authorises the licensed vehicle to be managed, controlled and operated from a depot situated at 17 Wellington Street, Windsor to change the depot address to 103-109 Union Street, Windsor.

G. J. Beith, Torquay. Application to license one commercial passenger vehicle in respect of a 1975 Jaguar sedan with seating capacity for 4 passengers to operate as a special purpose vehicle from 28 Alleyere Avenue, Torquay for the carriage of passengers for wedding parties.

R. J. Chippindall, Healesville. Application for variation of the conditions of tow truck licence numbers 821 and 822 which authorise the licensed vehicles to be managed, controlled and operated from a depot situated at 281 Maroondah Highway, Healesville to change the depot address to 191 Maroondah Highway, Healesville.

A. Contebardo, Reservoir. Application for variation of the conditions of one MH licence granted by the Road Transport Licensing Tribunal subject to the conditions set out in its Memorandum of Determination dated 5 April 1990 and not yet taken up to amend the condition that the licensed vehicle shall be a 1950 model Jaguar sedan with seating capacity for 4 passengers to a 1953 model Armstrong Siddley Sapphire sedan with seating capacity for 4 passengers.

P. W. Felder, Glen Waverley. Application to license one commercial passenger vehicle in respect of a 1990 Toyota Landcruiser with seating capacity for 4 passengers to operate:

- (i) On 1-3 day tours to places of interest throughout the State of Victoria;
- (ii) For sporting activities throughout the State of Victoria including golf courses; and
- (iii) To places of business for clients throughout the State of Victoria.

*Fares:* By agreement with the hirer.

*Timetable:* As and when required.

W. Janssen, Endeavour Hills. Application to license one class 1 tow truck to operate throughout the State of Victoria from a depot situated at 1/10 England Street, Dandenong for the purpose of lifting and carrying or towing

damaged or disabled motor cars excluding the ability to attend the scene of a motor car accident.

Junction Towing Pty. Ltd., Windsor. Application for variation of the conditions of tow truck licence number 466 which authorises the licensed vehicle to be managed, controlled and operated from a depot situated at 17 Wellington Street, Windsor to change the depot address to 103-109 Union Street, Windsor.

I. Kaytar, Taylors Lakes. Application to license four commercial passenger vehicles in respect of the following:

Make	Year of Manufacture	Seating Capacity
1 Ford LTD stretched limousine	1985	7
1 Ford LTD stretched limousine	1987	7
1 Mercedes Benz sedan	1981	4
1 Mercedes Benz sedan	1982	4

to operate as metropolitan hire cars from 7 Williams Avenue, East Keilor.

M. R. Maas, Windsor. Application for variation of the conditions of tow truck licence number 594 which authorises the licensed vehicle to be managed, controlled and operated from a depot situated at 17 Wellington Street, Windsor to change the depot address to 103-109 Union Street, Windsor.

MAG Auto Spares Pty. Ltd., Windsor. Application for variation of the conditions of tow truck licence number 597 which authorises the licensed vehicle to be managed, controlled and operated from a depot situated at 17 Wellington Street, Windsor to change the depot address to 103-109 Union Street, Windsor.

Monier Roofing Ltd., Fyshwick. Application for variation of the conditions of licence SV114 which authorises the licensed vehicle to operate for the carriage of the licence holder's employees free of charge between the licence holder's sawmill at Club Terrace and Orbost to instead operate between the licence holder's sawmill at Brodrigg and Orbost.

R. W. Neale, Richmond. Application for variation of two MH licences granted to VIC ROADS subject to the conditions set out in its Memorandum of Determination dated 24 April 1990 and not yet taken up, to amend the condition that the licensed vehicles shall be a 1981-85 Mercedes Benz sedan with seating capacity for 4 passengers and a 1978-84 Cadillac stretched limousine with seating capacity for 8 passengers to a 1989 or later model Ford LTD or Fairlane sedan with seating capacity for 4

3796 G 50 19 December 1990

passengers and a 1988 or later model Ford LTD stretched limousine with seating capacity for 7 passengers.

Niwre Pty.Ltd., Windsor. Application for variation of the conditions of tow truck licence number 536 which authorises the licensed vehicle to be managed, controlled and operated from a depot situated at 17 Wellington Street, Windsor to change the depot address to 103-109 Union Street, Windsor.

B. J. O'Grady, Croydon. Application to license one commercial passenger vehicle in respect of a 1968 Chevrolet Roadster with seating capacity for 5 passengers to operate as a special purpose vehicle from 2 Yarra Road, Croydon for the carriage of passengers for any of the following purposes:

Wedding Parties

Office Parties

· Birthday Parties

Sightseeing tours for overseas tourists to any of the following places:

Melbourne—street tour of the Melbourne Central Business District, including Eastern Hill Fire Museum, Lygon Street, St. Patrick's Cathedral, St. Paul's Cathedral and the World Trade Centre.

North of Melbourne—along Hume Highway to Donnybrook Mineral Springs.

South of Melbourne—area bounded by St. Kilda beach via the Shrine and Government House including Como House, Botanical Gardens, Cook's Cottage and Fitzroy Gardens.

East of Melbourne—Dandenong Ranges (Television Aerials, Rhododendron Gardens).

West of Melbourne—across Westgate Bridge to Millars Road and return to city via Westgate Freeway.

*Note:* Passengers for the sightseeing tours will be picked up from anywhere within the Melbourne Central Business District.

G. Papadomanolakis, Thornbury. Application to license one commercial passenger vehicle in respect of a 1984 Mazda bus with seating capacity for 18 passengers to operate two school services for the carriage of school children attending Evangelistria Greek Orthodox College to the exclusion of all other passengers excepting duly authorised teachers as follows:

(i) Monday—Friday: Between Templestowe, Doncaster, Donvale, South Blackburn, North Balwyn, Bulleen, Lower Templestowe, and Evangelistria Greek Orthodox College, Northcote; and

(ii) Saturday: Between Mill Park, Bundoora, Greensborough, View Bank, Rosanna,

*Victoria Government Gazette*

Preston and Evangelistria Greek Orthodox College, Northcote.

*Note:* Service to operate under contract to Evangelistria Greek Orthodox College, Northcote.

F. Rocco, Mill Park. Application to license one commercial passenger vehicle in respect of a 1988-91 Toyota Coaster with seating capacity for 22 passengers to operate various tours throughout the State of Victoria.

*Note:* Passengers will be picked up from within a 55 km radius of the Melbourne G.P.O.

F. Horvath, St. Albans. Application to license one commercial passenger vehicle in respect of a 1973-75 Jaguar sedan with seating capacity for 4 passengers to operate as a special purpose vehicle from 11 Swansea Parade, St. Albans for the carriage of passengers for wedding parties.

St. Kilda Panels Pty. Ltd., Windsor. Application for variation of the conditions of tow truck licence number 593 which authorises the licensed vehicle to be managed, controlled and operated from a depot situated at 17 Wellington Street, Windsor to change the depot address to 103-109 Union Street, Windsor.

Dated 19 December 1990

GEOFF S. HUGHES  
Manager—Vehicle Licensing

*Transport Act 1983*

ROADS CORPORATION

Commercial Passenger Vehicle Application  
Amendment to Previous Notice

This notice corrects a previous notice which appeared in the *Victoria Government Gazette* No. G48 dated 5 December 1990 in the name of M. Tulemija. The closing date for objections and the consideration date specified in that notice shall remain the same.

M. Tulemija, West Norlane. Application to license three commercial passenger vehicles to be purchased in respect of two 1967-1978 Jaguar sedans with seating capacity for 4 passengers and one 1967-1978 Jaguar stretched limousine with seating capacity for 7 passengers to operate as urban hire cars from 85 Donnybrook Road, West Norlane.

Dated 19 December 1990

GEOFF S. HUGHES  
Manager—Vehicle Licensing

Road Safety (Procedures) Regulations 1988  
APPROVAL OF PLACE AT WHICH  
AUTHORISED LOG BOOKS MAY BE  
OBTAINED

I, David O'Sullivan, delegate of the Roads Corporation pursuant to regulation 607 (1) of the

*Victoria Government Gazette*

Road Safety (Procedures) Regulations 1988, give approval for Telecom Australia's Automotive Plant at the corner of Bridge and Plummer Streets, Port Melbourne to be authorised as a place at which authorised Log Books may be obtained from 19 December 1990.

DAVID O'SULLIVAN  
Director  
20690 Registration and Licences

*Planning and Environment Act 1987*  
NOTICE OF AMENDMENT TO THE  
GEELONG REGIONAL PLANNING  
SCHEME

Amendment No. R70

The Geelong Regional Commission has prepared Amendment No. R70 to the Geelong Regional Planning Scheme.

The amendment proposes to change the Regional Section of the Planning Scheme by—

1. rezoning—

- (i) 3823 ha at No. 470 Princes Highway, Corio, from Special Industrial to Reserved Industrial zone; and
- (ii) 1099 ha of adjoining Council-owned land from Special Industrial zone to Public Open Space (Existing)—B, Public Park.

The amendment can be inspected at Geelong Regional Commission, Fifth Floor, State Government Offices, corner Fenwick and Little Malop Streets, Geelong; Department of Planning and Urban Growth, The Olderfleet Buildings, 477 Collins Street, Melbourne; and the Offices of the Shire of Corio.

Submissions about the amendment must be sent to the Secretary, Geelong Regional Commission, P.O. Box 770, Geelong 3220, by Monday, 21 January 1991.

G. R. COWLING  
Secretary  
20340 Geelong Regional Commission

MEDICAL BOARD OF VICTORIA

Notice

The Medical Board of Victoria on Tuesday, 20 November 1990 conducted an inquiry pursuant to section 17 of the *Medical Practitioners Act 1970* (as amended) into the conduct of Dr. Bernard Stewart Butler, a legally qualified medical practitioner in the State of Victoria.

At the conclusion of the inquiry the Board found Dr. Bernard Stewart Butler guilty of professional misconduct and issued a reprimand.

J. H. SMITH  
Secretary  
20370

G 50 19 December 1990 3797

DEPARTMENT OF MANUFACTURING  
AND INDUSTRY DEVELOPMENT

Notice

*Pipelines Act 1967 No. 7541*

Variation to the Route of a Pipeline

I, David Ronald White, Minister for Manufacturing and Industry Development for the State of Victoria, hereby give notice in accordance with the provisions of section 12 of the *Pipelines Act 1967*, No. 7541, that the route of the pipeline for which Permit No. 154 to own and use, has been granted by me to Liquid Air Australia Limited, is varied as follows:

*Deletion* of the expression—"and under the Melbourne and Metropolitan Board of Works Outfall Sewer Reserve," and

*Substituting* in lieu the expression—"and the Melbourne and Metropolitan Board of Works Outfall Sewer Reserve," and as more particularly shown on Liquid Air Australia Limited's Plan No. 30-1001, Revision 4, a copy of which is held in the office of the Department of Manufacturing and Industry Development.

Dated 18 December 1990

DAVID WHITE  
Minister for Manufacturing and  
20400 Industry Development

*The Constitution Act Amendment Act 1958*

REGISTRATION OF POLITICAL PARTIES

Notice is hereby given that the political party listed hereunder has been registered as a political party in accordance with the provisions of Division 1A of Part V of *The Constitution Act Amendment Act 1958*:

*Name of registered political party:* Geelong Community Alliance.

*Initials of name of party:* G.C.A.

*Name and address of registered officer:* The Hon. R. A. Mackenzie, M.L.C., 64 Tahara Street, Hamlyn Heights, Victoria 3215.

Dr G. P. LYONS  
20673 Electoral Commissioner

NOTICE OF ACQUISITION

Compulsory Acquisition of Interest in Land

The Road Corporation declares that by this notice it acquires the following interest in the land described hereunder:

*Owners:* Mordax Sean Nominees Pty Ltd.

*Description of Interest in Land:* Being part of Lot 1 and 2 on Plan of Subdivision No. 220666F, Parish of Puebla.

*Area:* 3-0057 hectares.

*Title Details:* Contained in Certificates of Title Volume 9976, Folio 952, Volume 9976, Folio 951.

3798 G 50 19 December 1990

Survey Plan: 13200.

The survey plan referred to in this notice may be viewed at 60 Denmark Street, Kew.

Published with the authority of the Roads Corporation and the Minister of Transport.

TIM HOLDEN

20690 Manager Property Acquisition

**ABATTOIR AND MEAT INSPECTION ACT 1973**

In pursuance of the powers conferred on me by section 3 (2) of the *Abattoir and Meat Inspection Act 1973*, I, Barry Rowe, Minister for Agriculture and Rural Affairs exempt the owners of the meat establishments set out hereunder from the requirement to comply with section 34 (1) of the *Abattoir and Meat Inspection Act 1973* and regulation 10 of the *Abattoir and Meat Inspection (Knackeries and Pet Food Establishments) Regulations 1982*.

M. C. Herd Pty. Ltd., Corio.

Barnawartha Abattoirs Pty. Ltd., Barnawartha.

Castle Bacon Pty. Ltd., Castlemaine.

Dated 17 December 1990

BARRY ROWE  
Minister for Agriculture  
and Rural Affairs

20020

**ADMINISTRATION OF ACTS**

Supplement to the General Order of 30 June 1990

I, Joan Elizabeth Kirner, Premier of Victoria, state that the following administrative arrangements for the following Acts will operate in addition to and, where necessary, in substitution for, the arrangements specified in the Administration of Acts General Order of 30 June 1990.

Attorney-General

*Benefits Association Act 1958.*

Treasurer

*Local Authorities Superannuation Act 1988.*

*Local Government Act 1958*, section 165 as it relates to the Melbourne City Council Superannuation Fund (the remaining provisions are administered by the Minister for Local Government).

Dated 14 December 1990

JOAN E. KIRNER  
Premier

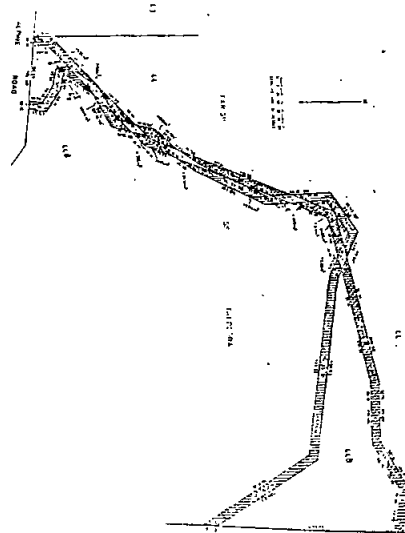
20660

**SHIRE OF OMEO  
Road Deviation Order**

Pursuant to the provisions of sections 522 and 526 of the *Local Government Act 1958* the Council of the Shire of Omeo hereby directs that the land in the Parish of Theddora indicated by

Victoria Government Gazette

hatching on the diagram hereunder, which has been purchased taken or acquired by it, shall be a public highway on and from the date of publication of this Order in the *Government Gazette* and declares that such land shall be a public highway in lieu of the land indicated by cross hatching on the said diagram.



The Common Seal of the President, Councillors and Ratepayers of the Shire of Omeo was hereunto affixed this 9 July 1990.

A. J. SOMERVILLE, President  
R. G. PENDERGAST, Councillor  
C. J. BARLOW, Secretary

Shire Engineer and Licensed Surveyor

Confirmed by the Governor in Council 18 December 1990

JILL BRENNAN, Acting Clerk  
20460 of the Executive Council

Creditors, next of kin and others having claims against the estate of any of the under-mentioned deceased persons are required to send particulars of their claims to the State Trust Corporation of Victoria, 168 Exhibition Street, Melbourne, Vic. 3000, the personal representative, on or before 19 February 1991, after which date the State Trust Corporation may convey or distribute the assets having regard only to the claims of which the State Trust Corporation then has notice:

Brown, George Reginald, late of Androssan Nursing Home, 18 Hull Road, Croydon, pensioner, died 29 August 1990.



*Victoria Government Gazette*

*G 50 19 December 1990 3799*

Collins, Catherine, late of Children's Cottages, Kew, pensioner, died 31 July 1990.

Michelsen, Elsie Elizabeth, formerly of 36 Benambra Street, West Preston, late of Azalea Lodge Rest Home, 42 Langhorne Street, Dandenong, widow, died 17 September 1990.

Postlethwaite, Elizabeth, late of Rosden Private Nursing Home, Ringwood, pensioner, died 16 September 1990.

Stewart, Peter Lindsay, formerly of 6/34 Cromwell Road, South Yarra, late of 90/25 Victoria Avenue, Claremont, Western Australia, public servant, died 11 January 1990.

Trevel, Joyce Edna, late of 32 Killara Street, North Box Hill, married woman, died 12 June 1990.

Webb, Ellen Rosetta Jane, formerly of Care of Alma Harper, 28 Seymour Avenue, Armadale, late of Culcairn Private Nursing Home, 138 Hastings Road, Frankston, retired nurse, died 29 August 1990.

Whyte, Mary Evelyn, formerly of Benlynn Park Private Nursing Home, 3 Killara Street, Sunshine, late of Benlynn Park Private Nursing Home, 4-6 Killara Street, Sunshine, pensioner, died 10 September 1990.

Dated at Melbourne 11 December 1990

B. F. CARMODY  
Managing Director  
State Trust Corporation

## ORDERS IN COUNCIL

*Credit Act 1984*CREDIT ORDER NO. 64—GOLD RESERVE  
LINE OF CREDIT—RESERVE LINE OF  
CREDIT

The Governor in Council under section 19 of the *Credit Act 1984* makes the following Order:

*Citation*

1. This Order may be cited as the "Credit Order No. 64—Gold Reserve Line of Credit—Personal Reserve Line of Credit".

*Commencement and Duration*

2. This Order takes effect on and from 12 December 1990.

Gold Reserve Line of Credit  
Personal Reserve Line of Credit—Exemption

3. It is declared the sections 52, 54 (2), 55 (1), 59 (1) (b) and 59 (1) (f) of the *Credit Act 1984* and clause 1 (n) of Schedule 7 to that Act, do not have effect in relation to American Express International, Incorporated to the extent that it enters into, purchases or otherwise acquires continuing contracts under the name of:

- (a) Gold Reserve line of credit; or  
(b) Personal Reserve line of credit.

Dated 11 December 1990

Responsible Minister:

BRIAN WILLIAM MIER, M.P.  
Minister for Consumer Affairs

20110 NEIL MORROW  
Clerk of the Executive Council

*Parliamentary Committee Act 1968*BUREAU OF CRIME RESEARCH AND  
STATISTICS*Terms of Reference*

Under the powers found in section 4F (1) (a) (ii) of the *Parliamentary Committees Act 1968*, the Governor in Council refers the following matter to the Legal and Constitutional Committee.

To enquire into and report to Parliament on Part 3 of the *Criminal Justice (Boards) Bill 1989*, which provides for the establishment of a Bureau of Crime Research and Statistics and in particular to consider—

- the structure, membership and staffing of the Bureau;
- the functions of the Bureau as contained in clause 18 of the Bill.

Under section 4F (3) of the *Parliamentary Committees Act 1968*, the Governor in Council specifies 28 February 1991 as the date by which

the Committee is required to make its final report to the Parliament on the matter.

Dated 11 December 1990

Responsible Minister:

JIM KENNAN  
Attorney-General

20430 NEIL MORROW  
Clerk of the Executive Council

## BAYSIDE PROJECT ACT 1988

The Governor in Council under section 9 (3) of the *Bayside Project Act 1988* fixes 21 January 1991 as the day on which the Order made under section 9 of the Act on 10 April 1990 and published in the *Government Gazette* of 11 April 1990, comes into force.

Dated 18 December 1990

Responsible Minister:

DAVID WHITE  
Minister for Major Projects

20022 JILL BRENNAN  
Acting Clerk of the Executive Council

*Corrections Act 1986, Section 11*

## APPOINTMENT OF A POLICE GAOL

The Governor in Council revokes the appointment of the Portarlington Police Gaol as a police gaol as described in Schedule Two of the *Victorian Government Gazette* No. 27 of 21 April 1986.

And further the Governor in Council appoints under section 11 of the *Corrections Act 1986* the premises described hereunder to be a police gaol to hold a person for a term not exceeding two days.

Portarlington, 119 Newcombe St., Portarlington, North end of Portarlington Police Station, Brick Veneer and reinforced concrete 3.5 × 3 m approx., Township of Portarlington, Parish of Bellarine, County of Grant, Crown Allotment 1, Section 9A.

Dated 18 December 1990

Responsible Minister:

MAL SANDON  
Minister for Corrections

20560 JILL BRENNAN  
Acting Clerk of the Executive Council

*Post-Secondary Education Act 1978*AMENDMENT TO THE CONSTITUTION  
OF THE COUNCIL OF THE MELBOURNE  
COLLEGE OF TEXTILES

By an Order in Council made on 25 January 1984 and published in the *Government Gazette*

*Victoria Government Gazette*

on 1 February 1984, the Governor in Council constituted a Council of the Melbourne College of Textiles to manage and control that College.

Pursuant to section 23 (4) of the *Post-Secondary Education Act 1978*, the Governor in Council, on the recommendation of the Victorian Post-Secondary Education Commission made at the request of the Council of the Melbourne College of Textiles makes the following Order:

1. In this order, "Principal Order" means the Order in Council constituting the Council of the Melbourne College of Textiles made on 25 January 1984 and published in the *Government Gazette* on 1 February 1984.

2. After clause 11 of the Principal Order, the following clause is added:

*Extension of Members' Terms*

"12. A person who was a member of the Council on 21 August 1990 but who, by reason of clause 4 (5), would not have been eligible to have been re-appointed or re-elected (as the case may be) for a further term, shall be eligible to be re-appointed or re-elected (as the case may be) to the Council for a further term up to and including 31 December 1991."

Dated 18 December 1990

Responsible Minister:

BARRY PULLEN

Minister for Education

JILL BRENNAN

20160 Acting Clerk of the Executive Council

VOCATIONAL EDUCATION AND  
TRAINING ACT 1990

The Governor in Council makes the following Order:

Dated 18 December 1990

Responsible Minister:

BARRY PULLEN

Minister for Education

JILL BRENNAN

Acting Clerk of the Executive Council

Declaration of the

Business Services Industry Training Board Inc  
As an Industry Training Board

1. This Order is made under the powers conferred by section 38 of the *Vocational Education and Training Act 1990* and on the recommendation of the State Training Board.

2. In this Order, unless inconsistent with the context or subject matter—

"industry" includes:

(a) any business, trade, manufacture, undertaking or calling of employers;

G 50 19 December 1990 3801

(b) any calling, service, employment, handicraft, industrial occupation or vocations of employees; and

(c) a branch of an industry and a group of industries.

3. The following association incorporated under the *Associations Incorporation Act 1981* is declared to be an industry training board for the purposes of the *Vocational Education and Training Act 1990* in respect of the industry specified in clause 4—

Name of incorporated association: Business Services Industry Training Board Inc

Incorporation number: A0022159F.

Current office address: 50 Burwood Road, Hawthorn, Victoria 3122.

4. The industry specified is the clerical and general office functions including stenographers, typists, secretaries, data processing and business machine operators, numerical clerks, filing, sorting and copying clerks, material recording and despatching clerks, receptionists, telephonists and messengers, miscellaneous clerks, management and supervisory staff, and the real estate sector.

20820

VOCATIONAL EDUCATION AND  
TRAINING ACT 1990

The Governor in Council makes the following Order:

Dated 18 December 1990

Responsible Minister:

BARRY PULLEN

Minister for Education

JILL BRENNAN

Acting Clerk of the Executive Council

Revocation of Orders Declaring

Victorian Arts and Entertainment Industry  
Training Board Ltd

Victorian Building and Construction Industry  
Training Board Ltd

Victorian Printing Industry Training Board Inc.

Victorian Textiles, Clothing and Footwear

Industry Training Board Inc.

Victorian Wholesale, Retail and Personal  
Services Industry Training Board Inc.

As Industry Training Boards

1. This Order is made under the powers conferred by section 40 (1) (b) of the *Vocational Education and Training Act 1990* and on the recommendation of the State Training Board.

2. The following Orders are hereby revoked—

(i) Declaration of Victorian Arts and Entertainment Industry Training Board Ltd, dated 28 August 1990;

3802 G 50 19 December 1990

- (ii) Declaration of Victorian Building and Construction Industry Training Board Ltd, dated 28 August 1990;
- (iii) Declaration of Victorian Printing Industry Training Board Inc, dated 28 August 1990;
- (iv) Declaration of Victorian Textiles, Clothing and Footwear Industry Training Board, dated 28 August 1990;
- (v) Declaration of Wholesale, Retail and Personal Services Industry Training Board Inc., dated 28 August 1990. 20820

VOCATIONAL EDUCATION AND TRAINING ACT 1990

The Governor in Council makes the following Order:

Dated 18 December 1990

Responsible Minister:

BARRY PULLEN  
Minister for Education

JILL BRENNAN  
Acting Clerk of the Executive Council  
Declaration of the

Victorian Building and Construction Industry Training Board Ltd as an Industry Training Board

1. This Order is made under the powers conferred by section 38 of the *Vocational Education and Training Act 1990* and on the recommendation of the State Training Board.

2. In this Order, unless inconsistent with the context or subject matter—

“industry” includes:

- (a) any business, trade, manufacture, undertaking or calling of employers;
- (b) any calling, service, employment, handicraft, industrial occupation or vocations of employees; and
- (c) a branch of an industry and a group of industries.

3. The following company incorporated under the Companies (Victoria) Code is declared to be an industry training board for the purposes of the *Vocational Education and Training Act 1990* in respect of the industry specified in clause 4—

Name of company: Victorian Building and Construction Industry Training Board Ltd.

Registration number: C0186210G.

Registered address: 13 Chester Street, Oakleigh, Victoria 3166.

4. The industry specified is building construction, non-building construction, concreting, bricklaying, tiling, structural steel erection, plumbing, electrical, heating and air-

Victoria Government Gazette

conditioning installation, plastering and plaster fixing, carpentry, painting, earthmoving and dredging and providing architectural and surveying services. 20820

ADMINISTRATIVE ARRANGEMENTS ACT 1983

The Governor in Council makes the following Order:

Dated 18 December 1990

Responsible Minister:

JOAN KIRNER  
Premier

JILL BRENNAN  
Acting Clerk of the Executive Council

ADMINISTRATIVE ARRANGEMENTS ORDER (NO. 82) 1990

1. This Order is called the Administrative Arrangements Order (No. 82) 1990.

2. This Order is made under the powers conferred by section 4 of the *Administrative Arrangements Act 1983* and under every other available power.

3. (1) Functions relating to pre-school and child care (“the functions transferred”) have been transferred from the Ministry of Education and the Department of Labour to the Department of Community Services (Office of Pre-School and Child Care).

(2) Moneys had been appropriated by the *Appropriation (1990-91, No. 1) Act 1990* for the purpose of enabling the Ministry of Education and the Department of Labour to carry out the functions transferred.

(3) Section 4 of the *Administrative Arrangements Act 1983* provides that where a function is transferred from a Department to another Department and before the transfer moneys appropriated by an Appropriation Act could lawfully have been issued or applied for or in respect of the performance by the superseded Department of that function then the Governor in Council may by Order direct that all or part of the moneys may be issued and applied for to or in respect of the performance by the other Department of that function.

4. The provisions of this Order shall take effect from and including 1 January 1991.

5. The amount specified in Column 1 of each Item in the Schedule to this Order (“the Schedule”) which was appropriated by the *Appropriation (1990-91, No. 1) Act 1990* to the Ministry of Education and the Department of Labour for the Program specified in Column 2 of that Item and which has not been issued or

applied for to or in respect of the performance of the functions transferred may be issued and applied to the program specified in Column 3 of that Item for to or in respect of the performance by the Department of Community Services (Office of Pre-School and Child Care) of the functions transferred.

SCHEDULE

Item	Column 1 Amount	Column 2 Transferred From	Column 3 Transferred To
	\$		
1.	850 000	297.1.2911	194.1.2678
2.	1 102 871	484.2.5559	194.2.5559

20430

Public Service Act 1974

AMENDMENT OF SCHEDULE TWO

The Governor in Council, acting under sections 22 and 23A of the *Public Service Act 1974* amends Schedule Two of that Act by:

- (1) Altering the name of the administrative unit of "Department of Industry and Office of Economic Planning" in column one to "Department of Manufacturing and Industry Development".
- (2) Altering the name of the office of "Director-General of Industry and Economic Planning" in column two to "Director-General of Manufacturing and Industry Development".

With effect on and from the date of this Order.

Dated 18 December 1990

Responsible Minister:

JOAN KIRNER

Premier

JILL BRENNAN

20430 Acting Clerk of the Executive Council

Public Service Act 1974

AMENDMENT OF SCHEDULE TWO

The Governor in Council, acting under section 23B of the *Public Service Act 1974* amends Schedule Two of that Act by:

- (1) Adding in relation to the administrative unit of "Department of Labour" in column one, the associated administrative unit of "Victorian Accident Rehabilitation Council" in column three; and
- (2) Adding in relation to the associated administrative unit of "Victorian Accident Rehabilitation Council" in column three, the office of "Chief Executive Officer" in column four.

With effect on and from 18 December 1990.

Dated 18 December 1990

Responsible Minister:

JOAN KIRNER

Premier

JILL BRENNAN

20430 Acting Clerk of the Executive Council

PATRIOTIC FUNDS ACT 1958

Appointment of Trustee of The Gallipoli Legion of Anzacs Welfare Patriotic Fund No. 3208.

Under the powers given in section 13 of the *Patriotic Funds Act 1958* the Governor in Council appoints Cuthbert Oswald Harry of 45 Maughan Parade, North Balwyn in the State of Victoria Chairman of the Patriotic Funds Council of Victoria to be trustee of The Gallipoli Legion of Anzacs Welfare Patriotic Fund No. 3208.

Dated 18 December 1990

Responsible Minister:

JIM KENNAN

Attorney-General

JILL BRENNAN

20430 Acting Clerk of the Executive Council

VOCATIONAL EDUCATION AND TRAINING ACT 1990

The Governor in Council makes the following Order:

Dated 18 December 1990

Responsible Minister:

BARRY PULLEN

Minister for Education

JILL BRENNAN

Acting Clerk of the Executive Council

Declaration of the Victorian Printing Industry Training Board Inc. as an Industry Training Board

1. This Order is made under the powers conferred by section 38 of the *Vocational Education and Training Act 1990* and on the recommendation of the State Training Board.

2. In this Order, unless inconsistent with the context or subject-matter—

"industry" includes—

- (a) any business, trade, manufacture, undertaking or calling of employers;
- (b) any calling, service, employment, handicraft, industrial occupation or vocations of employees; and
- (c) a branch of an industry and a group of industries.

3. The following association incorporated under the *Associations Incorporation Act 1981* is declared to be an industry training board for the purposes of the *Vocational Education and*

3804 G 50 19 December 1990

Training Act 1990 in respect of the industry specified in clause 4:

*Name of incorporated association:* Victorian Printing Industry Training Board Inc.

*Incorporation number:* A0019917Y.

*Current office address:* 585 Burwood Road, Hawthorn, Victoria 3122.

4. The industry specified is—

the manufacturing of inks, printing, printing and publishing, bookbinding, other paper products, paperboard products, flexible packaging and abrasive papers, and in the provision of printing trade services

but does not include—

the manufacture of pulp and paper products.

20

#### VOCATIONAL EDUCATION AND TRAINING ACT 1990

The Governor in Council makes the following Order:

Dated 18 December 1990

Responsible Minister:

BARRY PULLEN

Minister for Education

JILL BRENNAN

Acting Clerk of the Executive Council

Declaration of the Victorian Textiles, Clothing and Footwear Industry Training Board Inc. as an Industry Training Board

1. This Order is made under the powers conferred by section 38 of the *Vocational Education and Training Act 1990* and on the recommendation of the State Training Board.

2. In this Order, unless inconsistent with the context or subject-matter—

"industry" includes:

- (a) any business, trade, manufacture, undertaking or calling of employers;
- (b) any calling, service, employment, handicraft, industrial occupation or vocations of employees; and
- (c) a branch of an industry and a group of industries.

3. The following association incorporated under the *Associations Incorporation Act 1981* is declared to be an industry training board for the purposes of the *Vocational Education and Training Act 1990* in respect of the industry specified in clause 4:

*Name of incorporated association:* Victorian Textiles, Clothing and Footwear Industry Training Board Inc.

*Incorporation number:* A0019968S.

Victoria Government Gazette

*Current office address:* 15-17 Park Street, South Melbourne, Victoria 3025.

4. The industry specified is—

production and finishing of textile fibres, yarns, woven fabrics, other textile products, and clothing and footwear products, and knitting mills and tanneries.

20820

#### VOCATIONAL EDUCATION AND TRAINING ACT 1990

The Governor in Council makes the following Order:

Dated 18 December 1990

Responsible Minister:

BARRY PULLEN

Minister for Education

JILL BRENNAN

Acting Clerk of the Executive Council

Declaration of the Victorian Wholesale, Retail and Personal Services Industry Training Board Inc. as an Industry Training Board

1. This Order is made under the powers conferred by section 38 of the *Vocational Education and Training Act 1990* and on the recommendation of the State Training Board.

2. In this Order, unless inconsistent with the context or subject-matter—

"industry" includes—

- (a) any business, trade, manufacture, undertaking or calling of employers;
- (b) any calling, service, employment, handicraft, industrial occupation or vocations of employees; and
- (c) a branch of an industry and a group of industries.

3. The following association incorporated under the *Associations Incorporation Act 1981* is declared to be an industry training board for the purposes of the *Vocational Education and Training Act 1990* in respect of the industry specified in clause 4:

*Name of incorporated association:* Victorian Wholesale, Retail and Personal Services Industry Training Board Inc.

*Incorporation number:* A0020204U.

*Current office address:* 4th floor, 683 Burke Road, Camberwell, Victoria 3124.

4. The industry specified is—

the wholesale of building hardware, machinery, equipment, mineral, metals, chemicals, food, drink, tobacco, textiles, clothing, household goods and general wholesales, the retail of clothing, fabrics, furniture, household appliances, hardware, milk and bread, food, watches, toys,

*Victoria Government Gazette*

sporting goods, book and paper products, pharmaceutical and toiletry products and other retail products, and laundries, drycleaners, hairdressers, beauty salons, and funeral parlours but does not include—

butchers, timber merchants, produce dealers, petrol and tyre dealers, the wholesale of motor vehicles, motor vehicle parts, fish, and in the retailing of cut flowers, horticultural goods and farm property.

20820

ADMINISTRATIVE ARRANGEMENTS ACT  
1983

The Governor in Council makes the following order:

Dated 18 December 1990

Responsible Minister:

JOAN KIRNER  
Premier

JILL BRENNAN  
Acting Clerk of the Executive Council  
Administrative Arrangements Order (No. 83)  
1990

1. This Order is called the Administrative Arrangements Order (No. 83) 1990.

2. This Order is made under the powers conferred by section 3 of the *Administrative Arrangements Act* 1983 and under every other available power.

3. This Order takes effect on and from the date on which the Order is made.

4. In respect of the item in the Schedule a reference to the Old Body in any provision of an Act specified in Column 2 or in any statutory or other instrument made under any provision of an Act specified in Column 2 shall be construed as a reference to the New Body.

5. Where—

(a) before this Order takes effect a transaction happened in relation to the old body, then—

(b) the Order does not affect the validity or continuity of the transaction, and the transaction shall continue and may be completed in relation to the New Body in the same way as it would have been continued and may have been completed in relation to the Old Body if this order had not been made.

6. In this Order—

“The Act” means the *Administrative Arrangements Act* 1983.

“Body” means Minister, Administrative Unit or Officer.

G 50 19 December 1990 3805

“Instrument” includes contract and agreement.

“Old Body” and “New Body” mean respectively the Body specified in Column 1 and Column 3 of the item in the Schedule.

“Schedule” means the Schedule to this Order.

“Transaction” includes—

(a) Agreement, bond, contract, deed or other consensual arrangement whatsoever;

(b) Action, appeal, arbitration, prosecution or other legal proceeding whatsoever;

(c) Assignment, charge, lease, mortgage, transfer or other dealing with property whatsoever;

(d) Loan, guarantee, indemnity or other dealing with money—whatsoever;

(e) Approval, consent, delegation, direction, licence, Order, permit, requirement or other authority whatsoever;

(f) Notice; and

(g) Any other act, entitlement or liability in the law whatsoever.

Schedule

Item	Column 1 (Old Body)	Column 2 (Legislation affected)	Column 3 (New Body)
1.	Department of Industry and Office of Economic Planning	All Acts	Department of Manufacturing and Industry Development
2.	Minister for Industry and Economic Planning	All Acts	Minister for Manufacturing and Industry Development
3.	Director-General of Industry and Economic Planning	All Acts	Director-General of Manufacturing and Industry Development

20430

*Crown Land (Reserves) Act* 1978  
CROWN LAND TEMPORARILY  
RESERVED

The Governor in Council under sections 4 and 7 of the *Crown Land (Reserves) Act* 1978 temporarily reserves for the purpose mentioned and also excepts from prospecting or from

3806 G 50 19 December 1990

occupation for mining purposes under any miners right the following Crown land:

**MUNICIPAL DISTRICT OF THE SHIRE OF SHERBROOKE**

**NARREE WORRAN**—Public Park, 125.6 hectares being Crown Allotments 69D and 71C, Parish of Narree Worrana as shown bordered red on plan marked LEGL./90-6 lodged in the Central Plan Office. (Rs 11451)

Dated 11 December 1990

Responsible Minister:

**STEVE CRABB**

Minister for Conservation and Environment

**NEIL MORROW**

20090 Clerk of the Executive Council

*Crown Land (Reserves) Act 1978*

**NOTICE OF INTENTION**

The Governor in Council under section 10 of the *Crown Land (Reserves) Act 1978* gives notice of intention to revoke the following temporary reservation:

**MURRAYVILLE**—The temporary reservation by Order in Council of 7 June, 1983 of 963 square metres of land being Crown Allotment 2, Section 5, Township of Murrayville as a site for State Emergency Services purposes. (Rs 1226)

Dated 11 December 1990

Responsible Minister:

**STEVE CRABB**

Minister for Conservation and Environment

**NEIL MORROW**

20090 Clerk of the Executive Council

*Crown Land (Reserves) Act 1978*

**INCORPORATION OF COMMITTEE OF MANAGEMENT OF BUCHAN CAVES RESERVES**

The Governor in Council, under section 14A (1) of the *Crown Land (Reserves) Act 1978*, being satisfied that it is in the public interests to declare to be a corporation the Committee of Management appointed under section 14 (2) of the Act of the land described in the schedule hereunder—

(a) declares that the Committee of Management shall be a corporation;

(b) assigns the name "Buchan Caves Reserves Committee Incorporated" to the corporation; and—

under Section 14B (3) of the Act, appoints Richard Peter Rawson to be Chairperson of the corporation.

**SCHEDULE**

The reserved Crown lands in the Township of Buchan and the Parish of Buchan as is shown

*Victoria Government Gazette*

coloured red on plans marked "A/22.10.90", "B/22.10.90" and "C/22.10.90" attached to Department of Conservation and Environment correspondence No. Rs 1288.

Dated 11 December 1990

Responsible Minister:

**STEVE CRABB**

Minister for Conservation and Environment

**NEIL MORROW**

20090 Clerk of the Executive Council

*Crown Land (Reserves) Act 1978*

**INCORPORATION OF COMMITTEE OF MANAGEMENT OF LIMA SOUTH RECREATION RESERVE**

The Governor in Council, under section 14A (1) of the *Crown Land (Reserves) Act 1978*, being satisfied that it is in the public interests to declare to be a corporation the Committee of Management appointed under section 14 (2) of the Act of the land described in the schedule hereunder—

(a) declares that the Committee of Management shall be a corporation;

(b) assigns the name "Lima South Recreation Reserve Committee of Management Incorporated" to the corporation; and—

under section 14B (3) of the Act, appoints Malcolm John Lancaster to be Chairperson of the corporation.

**SCHEDULE**

The land in the Parish of Moorngag being Crown Allotment 17A, Section B temporarily reserved as a site for Public Recreation by Order in Council of 18 November 1986 and known as "Lima South Recreation Reserve"—(Rs. 12906).

Dated 18 December 1990

Responsible Minister:

**S. M. CRABB**

Minister for Conservation and Environment

**JILL BRENNAN**

20090 Acting Clerk of the Executive Council

*Crown Land (Reserves) Act 1978*

**INCORPORATION OF COMMITTEE OF MANAGEMENT OF INVERLOCH FORESHORE RESERVE**

The Governor in Council, under section 14A (1) of the *Crown Land (Reserves) Act 1978*, being satisfied that it is in the public interests to declare to be a corporation the Committee of Management appointed under section 14 (2) of the Act of the land described in the schedule hereunder:

(a) declares that the Committee of Management shall be a corporation;



Victoria Government Gazette

(b) assigns the name "Inverloch Foreshore Reserve Committee of Management Incorporated" to the corporation; and under section 14b (3) of the Act, appoints Stewart Thomas Evans to be Chairperson of the corporation.

#### SCHEDULE

The reserved land in the Parish of Kirrak and Township of Inverloch shown hatched black on plan marked K/4.10.1990 attached to Department of Conservation and Environment Correspondence No. Rs 771.

Dated 18 December 1990.

Responsible Minister

S. M. CRABB

Minister for Conservation and Environment

JILL BRENNAN

20090 Acting Clerk of the Executive Council

#### *Crown Land (Reserves) Act 1978* REVOCATION OF TEMPORARY RESERVATION

The Governor in Council under section 10 of the *Crown Land (Reserves) Act 1978* revokes the following temporary reservation:

WABONGA SOUTH—The temporary reservation under section 5 of the *Crown Land (Reserves) Act 1978* as a road of 3-909 hectares of land being part of Crown Allotment 19, Parish of Wabonga South transferred to the Crown by transfer No. P 724370 T registered in the Land Titles Office and shown as Crown Allotment 19 B1, Parish of Wabonga South on Certified Plan No. 109398 lodged in the Central Plan Office—(11/88/41).

Dated 18 December 1990

Responsible Minister:

STEVE CRABB

Minister for Conservation and Environment

JILL BRENNAN

20090 Acting Clerk of the Executive Council

#### *Crown Land (Reserves) Act 1978* REVOCATION OF TEMPORARY RESERVATION

The Governor in Council under section 10 of the *Crown Land (Reserves) Act 1978* revokes the following temporary reservation:

DROUIN—The temporary reservation by Order in Council of 23 November 1868 of the Crown lands comprised within the limits of deviation of the surveyed line of railway from Melbourne to Sale so far only as the portions containing 4649 square metres shown as Crown Allotments 22, 23, 24, 25 and 26, Township of

G 50 19 December 1990 3807

Drouin, Parish of Drouin West as shown on Certified Plan No. 110269 lodged in the Central Plan Office—(GL/12852).

Dated 18 December 1990

Responsible Minister:

STEVE CRABB

Minister for Conservation and Environment

JILL BRENNAN

20090 Acting Clerk of the Executive Council

#### *Crown Land (Reserves) Act 1978* INCORPORATION OF COMMITTEE OF MANAGEMENT OF THE STATE SWIMMING CENTRE RECREATION RESERVE

The Governor in Council, under section 14A (1) of the *Crown Land (Reserves) Act 1978*, being satisfied that it is in the public interests to declare to be a corporation the Committee of Management appointed under section 14 (2) of the Act of the land described in the schedule hereunder—

(a) declares that the Committee of Management shall be a corporation;

(b) assigns the name "State Swimming Centre Incorporated" to the corporation; and—  
under section 14b (3) of the Act, appoints Bruce Mildenhall to be Chairperson of the corporation.

#### Schedule

The land in the City of Melbourne, Parish of Melbourne North temporarily reserved for Recreation Purposes by Order in Council of 8 May 1979 and known as the "State Swimming Centre"—(Rs10842).

Dated 18 December 1990

Responsible Minister:

STEVE CRABB

Minister for Conservation and Environment

JILL BRENNAN

20090 Acting Clerk of the Executive Council

#### *Crown Land (Reserves) Act 1978* NOTICE OF INTENTION

The Governor in Council under section 10 of the *Crown Land (Reserves) Act 1978* gives notice of intention to revoke the following temporary reservations:

WAIL—The temporary reservation by Order in Council of 10 September 1877 of 115-85 hectares of land in the Parish of Wail as a site for Camping and Watering purposes, revoked as to parts by Orders in Council of 6 January, 1887, 7 March 1911 and 2 May 1989 save and except that portion containing 1-381 hectares situated

3808 G 50 19 December 1990  
south of and adjoining Crown Allotment 80C,  
Parish of Wail—(Rs 3959).  
Dated 18 December 1990  
Responsible Minister:  
STEVE CRABB  
Minister for Conservation and Environment  
JILL BRENNAN  
20090 Acting Clerk of Executive Council

*Children's Court Act 1973*  
APPOINTMENT OF HONORARY  
PROBATION OFFICER

The Governor in Council under section 9 of  
the *Children's Court Act 1973* appoints the  
undermentioned person as an Honorary  
Probation Officer for the Children's Court in the  
State of Victoria for a three year period ending  
31 December 1992:

Westernport Region  
Jenny Gabsch

Dated 18 December 1990

Responsible Minister:

KAY SETCHES, MP

Minister for Community Services

JILL BRENNAN  
20080 Acting Clerk of the Executive Council

*Local Authorities Superannuation Act 1988*  
DECLARATION OF AN AUTHORITY

The Governor in Council acting under section  
3 of the *Local Authorities Superannuation Act*  
1988 declares the Ballarat Regional Board for  
Planning and Development Inc., to be an  
Authority for the purposes of the Act.

Dated 18 December 90

Responsible Minister:

MAUREEN LYSTER

Minister for Local Government

JILL BRENNAN  
20460 Acting Clerk of the Executive Council

*Forests Act 1958*

OCEAN GROVE NATURE RESERVE

Declaration of Protected Public Land

The Governor in Council under section 62 (1)  
of the *Forests Act 1958* declares to be protected  
public land—

- (a) an area of 80.9 hectares of land in the  
Parish of Bellarine permanently reserved  
as a site for a Public Park by Order in  
Council of 19 December 1967; and
- (b) an area of 63.52 hectares of land being  
Crown Allotment 20A, Section 4, Parish  
of Bellarine permanently reserved as a site  
for Public Purposes (Nature Park and

*Victoria Government Gazette*  
Environment Study Centre) by Order in  
Council of 15 January 1974;

and known as the Ocean Grove Nature  
Reserve—(Rs. 8895).

Dated 18 December 1990

Responsible Minister:

S. M. CRABB

Minister for Conservation and Environment

JILL BRENNAN  
20090 Acting Clerk of the Executive Council

*Road Safety Act 1986*

*Marine Act 1988*

APPROVED ANALYSTS

The Governor in Council acting under section  
57 of the *Road Safety Act 1986* and the section  
32 of the *Marine Act 1988* revokes the Order  
made on 13 February 1990 and published in the  
*Government Gazette* on 21 February 1990 and  
by this Order approves each of the following as a  
properly qualified analyst for the purposes of  
those sections:

BELL, Christopher Mark

BOWMAN, Janette Anne

BROWN, Robert Gordon

CANAVAN, Gavan John

CUTTING, Graham John

HALL, Nigel Murray George

JONES, Linda Maree

LILLIS, Naomi Jean

MARRINGTON, Annette Gayle

PLESS, Michael Roger

QUINN, Catherine Anne

STEPHEN, Deborah Jane

TAUPIN, Jane Moira

WHITE, Malcolm John

ZWOLAK, Bernard

Dated 18 December 1990

Responsible Minister:

P. C. SPYKER

Minister for Transport

JILL BRENNAN  
20840 Acting Clerk of the Executive Council

APPOINTMENT OF TRUSTEE

Maryborough Benevolent Society Reserve

The Governor in Council, under section 12 of  
the *Crown Land (Reserves) Act 1978* appoints  
Maryborough Benevolent Society Incorporated  
as trustee of the land being section 71, Township  
of Maryborough; Parish of Maryborough  
permanently reserved as a site for an Asylum by  
Order in Council of 17 February 1885 in the  
place of John Henry Tweeddale (deceased),

*Victoria Government Gazette*

James Blair Crooks (deceased), William Bernard Kane (deceased), Percy Ernest Outen (deceased), Ralph Harry Burgin (deceased) and William Phelan (deceased)—(Rsl950).

Dated 18 December 1990

Responsible Minister:

**STEVE CRABB**

Minister for Conservation and Environment

**JILL BRENNAN**

20090 Acting Clerk of the Executive Council

*Local Government Act 1958*

**ALTERATION OF THE NAME OF THE CITY OF MELBOURNE**

By an Act passed by the Governor and Legislative Council of New South Wales in 1842 the municipal district of the Town of Melbourne was incorporated. In 1847 by letters patent of Her Majesty Queen Victoria the municipality was constituted a city by the name of the City of Melbourne.

Now, the Governor in Council pursuant to section 24B (1) of the *Local Government Act 1958*, hereby gives the name "Council of the City of Melbourne" to the municipal district of the City of Melbourne and such name shall come into effect on and from 1 January 1991.

Dated 18 December 1990

Responsible Minister:

**MAUREEN LYSTER**

Minister for Local Government

**JILL BRENNAN**

20460 Acting Clerk of the Executive Council

**LOCAL GOVERNMENT DEPARTMENT  
CITY OF NORTHCOTE**

**Confirmation of Separate Rate**

The Governor in Council acting under section 287 of the *Local Government Act 1958* confirms a separate rate made by the Council of the City of Northcote on 26 November 1990 for the purpose of providing off-street parking facilities for the Clarendon Street Shopping Centre.

Dated 18 December 1990

Responsible Minister:

**MAUREEN LYSTER**

Minister for Local Government

**JILL BRENNAN**

20460 Acting Clerk of the Executive Council

*Local Government Act 1958*

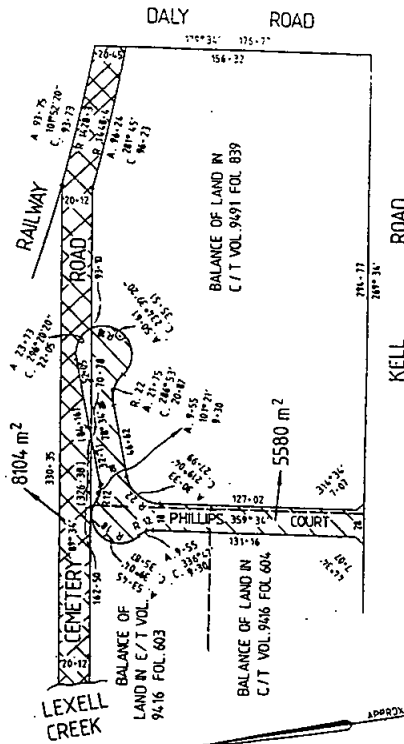
**TOWN OF ST ARNAUD**

**Retention of Land for Municipal Purposes**

The Governor in Council acting under section 526 of the *Local Government Act 1958* approves

G 50 19 December 1990 3809

of the Council of the Town of St Arnaud retaining the land shown by cross-hatching on the attached plan for municipal purposes.



Dated 18 December 1990

Responsible Minister:

**MAUREEN LYSTER**

Minister for Local Government

**JILL BRENNAN**

20460 Acting Clerk of the Executive Council

*Local Authorities Superannuation Act 1988*

**DECLARATION OF AN AUTHORITY**

The Governor in Council acting under section 3 of the *Local Authorities Superannuation Act 1988* declares the Northern Region Commission Inc., to be an authority for the purposes of the Act.

Dated 18 December 1990

Responsible Minister:

**MAUREEN LYSTER**

Minister for Local Government

**JILL BRENNAN**

20460 Acting Clerk of the Executive Council

3810 G 50 19 December 1990

Land Act 1958

**UNUSED ROADS CLOSED**

The Governor in Council under section 349 of the *Land Act 1958* and with the consents in writing of the municipalities concerned and the adjoining owners closes the following unused roads:

**MUNICIPAL DISTRICT OF THE SHIRE OF CRESWICK**

**CRESWICK**—The road in the Township of Creswick, Parish of Creswick shown as Crown Allotment 10A, section 31 on Certified Plan No. 110323 lodged in the Central Plan Office—(89-1483).

**MUNICIPAL DISTRICT OF THE SHIRE OF LOWAN**

**KINIMAKATKA**—The road in the Parish of Kinimakatka shown as Crown Allotment 7B on Certified Plan No. 109561 lodged in the Central Plan Office—(GL/10215).

**MUNICIPAL DISTRICT OF THE SHIRE OF MARONG**

**NERRING**—The roads in the Parish of Nerring shown as Crown Allotment 1B on Certified Plan No. 110192 lodged in the Central Plan Office—(GL/12879).

**MUNICIPAL DISTRICT OF THE SHIRE OF KILMORE**

**WALLAN WALLAN**—The road in the Parish of Wallan Wallan shown as Crown Allotment 53A on Certified Plan No. 110344 lodged in the Central Plan Office—(GL/13715).

Dated 18 December 1990

Responsible Minister:

S. M. CRABB

Minister for Conservation and Environment

JILL BRENNAN

20090 Acting Clerk of the Executive Council

Land Act 1958

**UNUSED ROADS CLOSED**

The Governor in Council under section 349 of the *Land Act 1958* and with the consents in writing of the municipalities concerned and the adjoining owners closes the following unused roads:

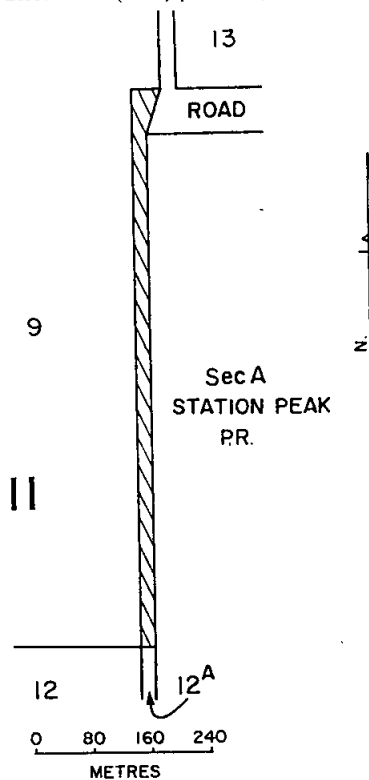
**MUNICIPAL DISTRICT OF THE RURAL CITY OF WODONGA**

**WODONGA**—The road in the Township of Wodonga, Parish of Wodonga shown as Crown Allotment 3A, section A4 on Certified Plan No. 110157 lodged in the Central Plan Office—(GL/12952).

Victoria Government Gazette

**MUNICIPAL DISTRICT OF THE SHIRE OF CORIO**

**WURDI-YOUANG**—The road in the Parish of Wurdi-Youang as indicated by hatching on plan hereunder—(3910) (L1-3383).



Dated 18 December 1990

Responsible Minister:

S. M. CRABB

Minister for Conservation and Environment

JILL BRENNAN

20090 Acting Clerk of the Executive Council

Urban Land Authority Act 1979

**APPOINTMENT OF MEMBER**

Urban Land Authority

The Governor in Council under section 5 of the *Urban Land Authority Act 1979* appoints Susan Holmes as Member of the Urban Land Authority for five years from 7 January 1991 to 6 January 1996 (both days inclusive).

Victoria Government Gazette

Dated 18 December 1990

Responsible Minister

S. M. CRABB

Acting Minister for Housing and Construction

JILL BRENNAN

20870 Acting Clerk of the Executive Council

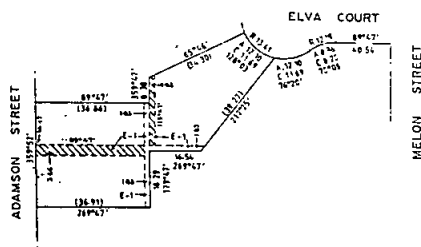
*Housing Act 1983*

**EXTINGUISHMENT OF EASEMENTS—  
CITY OF SUNSHINE**

The Governor in Council under section 16 of the *Housing Act 1983* extinguishes the easements indicated by hatching on the plan hereunder.

COUNTY OF BOURKE  
PARISH OF CUT PAW PAW  
PART OF CROWN PORTION 17

1 16 25 31 4  
METRES



EASEMENT:  
E-1 Drainage and Sewerage

EASEMENTS TO BE EXTINGUISHED ARE SHOWN HATCHED

Dated 18 December 1990

Responsible Minister:

TONY SHEEHAN

Minister for Housing and Construction

JILL BRENNAN

20390 Acting Clerk of the Executive Council

*Country Fire Authority Act 1958*

Fixing the Rate of Interest for the Purposes of Section 41c (2) (a) of the *Country Fire Authority Act 1958*

The Governor in Council, under section 41c (2) (a) of the *Country Fire Authority Act 1958*, fixes the rate of interest for the purposes of section 41c (2) (a) at 18.13 per cent per annum to apply to amounts which first become due and payable on or after 1 January 1991.

G 50 19 December 1990 3811

Dated 18 December 1990

Responsible Minister:

M. SANDON

Minister for Police and Emergency Services

JILL BRENNAN

20620 Acting Clerk of the Executive Council

*Country Fire Authority Act 1958*

Fixing the Rate of Interest for the Purposes of Section 78 (4) (b) and (5) (e) of the *Country Fire Authority Act 1958*

The Governor in Council, under section 78 (4) (b) and (5) (e) of the *Country Fire Authority Act 1958*, fixes the rate of interest for the purposes of section 78 (4) (b) and (5) (e) at 18.13 per cent per annum to apply to amounts which first become due and payable under section 78 (4) (a) and section 78 (5) (d), respectively on or after 1 January 1991.

Dated 18 December 1990

Responsible Minister:

M. SANDON

Minister for Police and Emergency Services

JILL BRENNAN

20620 Acting Clerk of the Executive Council

*Country Fire Authority Act 1958*

Fixing the Rate of Interest for the Purposes of Section 80 (1) (d) of the *Country Fire Authority Act 1958*

The Governor in Council, under section 80 (1) (d) of the *Country Fire Authority Act 1958*, fixes the rate of interest for the purposes of section 80 (1) (d) at 18.13 per cent per annum to apply to amounts which first become due and payable on or after 1 January 1991.

Dated 18 December 1990

Responsible Minister:

M. SANDON

Minister for Police and Emergency Services

JILL BRENNAN

20620 Acting Clerk of the Executive Council

*Country Fire Authority Act 1958*

Fixing the Rate of Interest for the Purposes of Section 81 (c) of the *Country Fire Authority Act 1958*

The Governor in Council, under section 81 (c) of the *Country Fire Authority Act 1958*, fixes the rate of interest for the purposes of section 81 (c) at 18.13 per cent per annum to apply to amounts which first become due and payable under section 81 (b) on or after 1 January 1991.

3812 G 50 19 December 1990

Dated 18 December 1990

Responsible Minister:

M. SANDON

Minister for Police and Emergency Services

JILL BRENNAN

20620 Acting Clerk of the Executive Council

*Metropolitan Fire Brigades Act 1958*

Fixing the Rate of Interest for the Purposes of Section 41 (4) (b) and (5) (e) of the *Metropolitan Fire Brigades Act 1958*

The Governor in Council, under section 41 (4) (b) and (5) (e) of the *Metropolitan Fire Brigades Act 1958*, fixes the rate of interest for the purposes of section 41 (4) (b) and (5) (e) at 18.13 per cent per annum to apply to amounts which first become due and payable under section 41 (4) (a) and section 41 (5) (d), respectively, on or after 1 January 1991.

Dated 18 December 1990

Responsible Minister:

M. SANDON

Minister for Police and Emergency Services

JILL BRENNAN

20620 Acting Clerk of the Executive Council

*Metropolitan Fire Brigades Act 1958*

Fixing the Rate of Interest for the Purposes of Section 43 (1) (e) of the *Metropolitan Fire Brigades Act 1958*

The Governor in Council, under section 41 (1) (e) of the *Metropolitan Fire Brigades Act 1958*, fixes the rate of interest for the purposes of section 41 (1) (e) at 18.13 per cent per annum to apply to amounts which first become due and payable on or after 1 January 1991.

Dated 18 December 1990

Responsible Minister:

M. SANDON

Minister for Police and Emergency Services

JILL BRENNAN

20620 Acting Clerk of the Executive Council

*Metropolitan Fire Brigades Act 1958*

Fixing the Rate of Interest for the Purposes of Section 45 (c) of the *Metropolitan Fire Brigades Act 1958*

The Governor in Council, under section 45 (c) of the *Metropolitan Fire Brigades Act 1958*, fixes the rate of interest for the purposes of section 45 (c) at 18.13 per cent per annum to apply to amounts which first become due and payable under section 45 (b) on or after 1 January 1991.

Dated 18 December 1990

*Victoria Government Gazette*

Responsible Minister:

M. SANDON

Minister for Police and Emergency Services

JILL BRENNAN

20620 Acting Clerk of the Executive Council

**ABOLITION OF COMMON**

The Governor in Council under section 184 of the *Land Act 1958* abolishes the following Common:

CORINDHAP—The remaining portions of the Corindhap Common in the Township of Corindhap proclaimed on 1 September 1891—(Rs. 150).

Dated 18 December 1990

Responsible Minister:

S. M. CRABB

Minister for Conservation and Environment

JILL BRENNAN

20090 Acting Clerk of the Executive Council

**PRIVATE  
ADVERTISEMENTS**

**CITY OF BALLARAT**

**Consumption of Liquor in Public Places Local Law (Local Law No. 2)**

Notice is hereby given that at its meeting on 10 December 1990 the Council of the City of Ballarat made a Local Law for the following purposes:

1. prohibiting, regulating and controlling the consumption of alcohol in designated areas within the municipality;
2. protecting against behaviour which causes detriment to the amenity and environment of the municipality;
3. protecting the community interests;
4. providing for the peace, order and good government of the municipal district of the City of Ballarat.

The Local Law came into operation on 11 December 1990.

A copy of the Local Law is available for inspection during office hours at the Municipal Offices, Town Hall, Sturt Street, Ballarat.

DAVID R. PEELE  
Chief Executive Officer  
12913

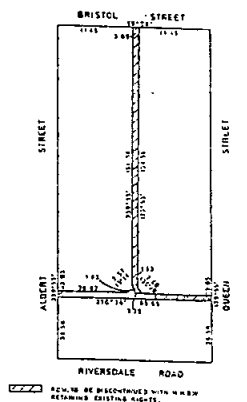
Re-advertised

**CITY OF CAMBERWELL**

**Road Discontinuance**

Pursuant to section 528 (2) of the *Local Government Act 1958*, and after having given notice of the proposed discontinuance in accordance with the Act and considered all written objections (if any) received by it, the Council of the City of Camberwell has resolved that part of a road abutting Nos. 1-19 Albert Street, 2-20 Queen Street and 847-855 Riversdale Road, Surrey Hills, which is shown by hatching and cross-hatching on the plan herewith, be discontinued, subject to:

- (a) The Melbourne and Metropolitan Board of Works continuing to have and possess the same right, title, power, authority or interest in or in relation to the whole of the land shown by hatching on the said plan as it had or possessed prior to such discontinuance with respect to or in connection with any drains or pipes laid or erected in on or over such land for the purposes of drainage or sewerage.



12884 **BRIAN JONES**  
Chief Executive Officer

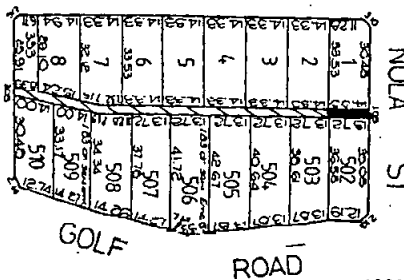
**CITY OF COBURG**

**Road Discontinuance**

Pursuant to section 528 (2) of the *Local Government Act 1958*, the Council of the City of Coburg at its Ordinary Meeting of Council held on 19 November 1990, resolved that the road bounded by Golf Road, Newlands Road and Nola Street and shown hatched on the plan hereunder, be discontinued and sold by private treaty.

Notwithstanding such discontinuance the Coburg City Council and the Melbourne and Metropolitan Board of Works shall continue to have and possess the same right, title, power authority or interest in or in relation to the whole of the land shown hatched on the said as it had possessed prior to such discontinuance.

**NEWLANDS ROAD**



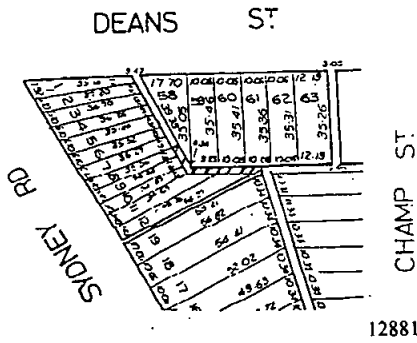
12880

3814 G 50 19 December 1990

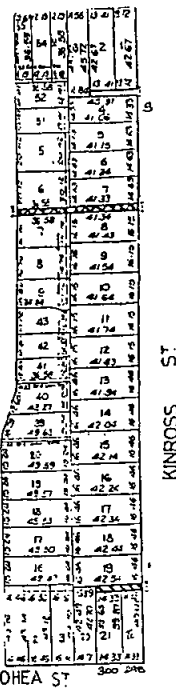
**CITY OF COBURG  
Road Discontinuance**

Pursuant to section 528 (2) of the *Local Government Act 1958*, the Council of the City of Coburg at its Ordinary Meeting of Council held on 19 November 1990, resolved that the road bounded by Sydney Road, Deans and Champ Streets, and shown hatched on the plan hereunder, be discontinued and sold by private treaty.

Notwithstanding such discontinuance the Coburg City Council and the Melbourne and Metropolitan Board of Works shall continue to have and possess the same right title, power authority or interest in or in relation to the whole of the land shown hatched on the said plan as it had possessed prior to such discontinuance.



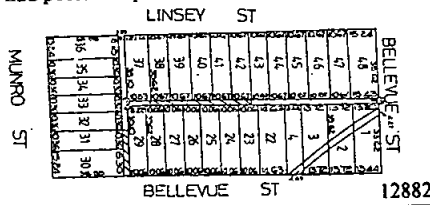
Victoria Government Gazette



**CITY OF COBURG  
Road Discontinuance**

Pursuant to section 528 (2) of the *Local Government Act 1958*, the Council of the City of Coburg at its Ordinary Meeting of Council held on 10 November 1990, resolved that the road bounded by Bellevue, Linsey, Munro and Victoria Streets, shown hatched on the plan hereunder be discontinued and sold by private treaty.

Notwithstanding such discontinuance the Council of the City of Coburg and the Melbourne and Metropolitan Board of Works shall continue to have and possess the same right, title, power, authority or interest in or in relation to the whole of the land shown hatched on the said plan as it had possessed prior to such discontinuance.




**CITY OF COBURG  
Road Discontinuance**

Pursuant to section 528 (2) of the *Local Government Act 1958*, the Council of the City of Coburg at its Ordinary Meeting of Council held on 19 November 1990, resolved that the road bounded by Gaffney, Dale, Kinross and O'Hea Streets, and shown hatched on the plan hereunder, be discontinued and sold by private treaty.

Notwithstanding such discontinuance the Coburg City Council and the Melbourne and Metropolitan Board of Works shall continue to have and possess the same right, title, power authority or interest in or in relation to the whole of the land shown hatched on the said plan as it had possessed prior to such discontinuance.



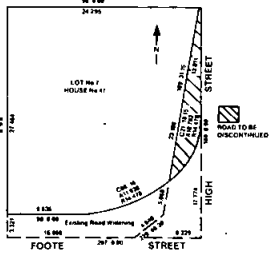


**CITY OF DONCASTER  
& TEMPLESTOWE**

## ROAD DISCONTINUANCE

Pursuant to Section 528 (2) of the Local Government Act 1958 (as amended) the Council of the City of Doncaster and Templestowe at its ordinary meeting of Council held on 20 November 1990 resolved that the road shown hatched on the plan below be discontinued and sold by private treaty.

That notwithstanding such discontinuance the Council and the Melbourne Metropolitan Board of Works shall continue to have and possess the same right, title, power, authority or interest in or in relation to the whole of the land as they had or possessed prior to such discontinuance with respect to or in connection with drainage, sewerage or the supply of electricity.



R.L. WORCESTER  
Group Manager - Administration      **12854** 17474

request to appear before council in support of their submission in accordance with section 223 of the *Local Government Act 1989*.

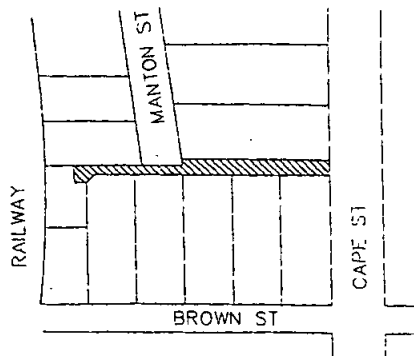
D. D. SMITH  
City Manager

12835

### CITY OF HEIDELBERG

#### Naming of Road

Pursuant to Section 10 of the *Local Government Act 1989*, the City of Heidelberg, after consultation with Public Authorities and the advertising of its intention and notification to owners and occupiers of any land adjoining the road, has by resolution of its Ordinary Meeting held on 10 December, 1990 resolved that such part of the road adjoining Manton Street and Cape Street, Heidelberg, as shown hatched on the plan below, be assigned the name Manton Lane.



CITY OF HEIDELBERG  
1990 NOVEMBER  
RPMANTON

G. BRENNAN  
Chief Executive Officer

12861

### *Planning and Environment Act 1987* MELBOURNE PLANNING SCHEME

#### Notice of Amendment Amendment No. L52

This amendment prepared by the City of Melbourne alters the Planning Scheme Maps Nos. 1, 2, 3, 5 and 6 and affects the wording of clauses 117 and 134 of the Ordinance with new clauses 130A and 135A.

The amendment replaces the Residential C zone in the City of Melbourne with a new zone—Melbourne Residential 1R2 zone. The new zone is based on objectives of the City of Melbourne Strategy Plan 1985.

### CITY OF NEWTOWN

#### Notice of Intention to Make Local Laws 1 and 2

I hereby give notice that the council intends to make the following local laws:

**Local Law No. 1—Open Air Burning and Incinerator Control**, which provides for the prohibition of open air and incinerator burning, prevention of fires, suppression of nuisances for the peace and good government of the municipality.

**Local Law No. 2—Meeting and Common Seal Usage Procedures**, which provides for the regulation of proceedings of meetings, regulation of the use of the common seal, administration of council's powers and functions for the peace order and good government of the municipality.

A copy of the proposed local laws may be inspected at the Municipal Offices, 263 Pakington Street, Newtown, during office hours.

Any person affected by the proposed local laws may by 14 January 1991, lodge a written submission for consideration by council and

A copy of the amendment can be inspected free of charge during office hours at the following locations: City of Melbourne, Strategic Planning Branch, 7th Floor, Council House, 200 Little Collins Street, Melbourne; Department of Planning and Urban Growth, The Olderfleet Buildings, 477 Collins Street, Melbourne, Carlton Library, East Melbourne Library, Flemington Library, North Melbourne Library.

An explanatory leaflet is available at the libraries.

Submissions about the amendment must be sent to: City of Melbourne, Strategic Planning Branch, GPO Box 1603M, Melbourne, 3001, by 30 January 1991.

If you have any further enquiries please contact Margaret Campbell (ph 658 8423) or Julie Fitzmaurice (ph 658 8428) at the City of Melbourne.

**ELIZABETH PROUST**  
Chief Executive Officer

12825

*Planning and Environment Act 1987*  
**MELBOURNE PLANNING SCHEME**  
Notice of Amendment  
Amendment No. L54

The City of Melbourne has prepared Amendment No. L54 to the Local Section of the Melbourne Planning Scheme.

The amendment proposes to include in the Ordinance a new Clause 136-4.1. The new clause includes provisions to enable the Planning Authority to authorise the transfer of existing residential floor area at No. 2-8 Wellington Parade, East Melbourne, to another lawfully established non-residentially used site in the same zone. Any such arrangement for transfer would be subject to a section 173 Agreement under the *Planning and Environment Act 1987*.

A copy of the amendment can be inspected free of charge during office hours at the Department of Planning and Urban Growth, The Olderfleet Buildings, 477 Collins Street, Melbourne and the City of Melbourne, 3rd Floor, Council House, 200 Little Collins Street, Melbourne.

Submissions about the amendment must be sent to City of Melbourne, Development Approvals Branch, GPO Box 1603M, Melbourne 3001 by 6 February 1991.

**ELIZABETH PROUST**  
Chief Executive Officer

12914

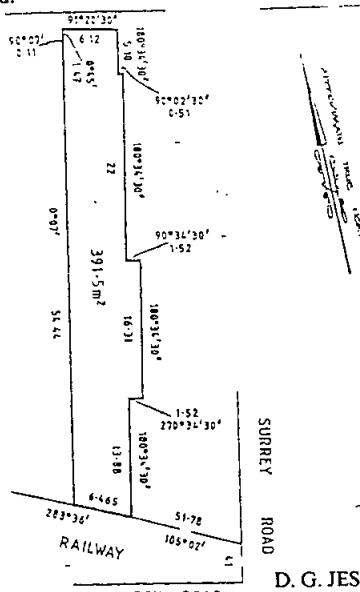
**CITY OF PRAHRAN**

Notice is hereby given pursuant to section 528 (2) of the *Local Government Act 1958*, the Council of the City of Prahran at its ordinary meeting of Council held on 3 December 1990 resolved that

the road shown enclosed by continuous thick lines on the plan below be discontinued and retained by the Council for Municipal purposes.

That notwithstanding such discontinuance the Melbourne and Metropolitan Board of Works shall continue to have and possess the same right, title, power, authority or interest in or in relation to the whole of the land shown on the said plan as it had or possessed prior to such discontinuance with respect to or in connection with any pipes laid or erected in, on or over such land.

That notwithstanding such discontinuance the State Electricity Commission of Victoria shall continue to have and possess the same right, title, power, authority or interest in or in relation to the whole of the land shown on the said plan as it had or possessed prior to such discontinuance with respect to or in connection with any pipes laid or erected in, on or over such land.



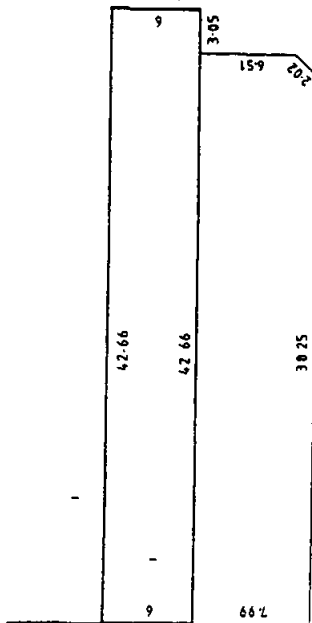
12915

**CITY OF PRAHRAN**

Notice is hereby given pursuant to section 528 (2) of the *Local Government Act 1958*, the Council of the City of Prahran at its Ordinary Meeting of Council held on 3 December 1990 resolved that the road shown enclosed by continuous thick lines on the plan below be discontinued and retained by the Council for Municipal purposes.

*Victoria Government Gazette*

That notwithstanding such discontinuance the Melbourne and Metropolitan Board of Works shall continue to have and possess the same right, title, power, authority or interest in or in relation to the whole of the land shown on the said plan as it had or possessed prior to such discontinuance with respect to or in connection with any pipes laid or erected in, on or over such land.



CLARA STREET



12894

D. G. JESSON  
Town Clerk

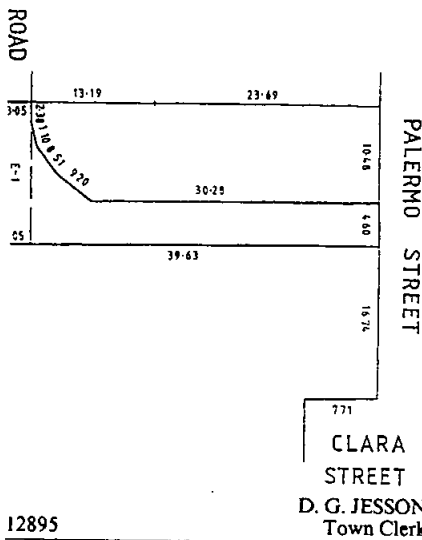
**CITY OF PRAHRAN**

Notice is hereby given pursuant to section 528 (2) of the *Local Government Act 1958*, the Council of the City of Prahran at its Ordinary Meeting of Council held on 3 December 1990 resolved that the road shown enclosed by continuous thick lines on the plan below be discontinued and retained by the Council for Municipal purposes.

That notwithstanding such discontinuance the Melbourne and Metropolitan Board of Works shall continue to have and possess the same right, title, power, authority or interest in or in relation to the whole of the land shown on the said plan as it had or possessed prior to such

G 50 19 December 1990 3817

discontinuance with respect to or in connection with any pipes laid or erected in, on or over such land.



12895

CLARA STREET  
D. G. JESSON  
Town Clerk

*Planning and Environment Act 1987*  
**NOTICE OF AMENDMENT TO A  
PLANNING SCHEME**

Re-exhibition of AM L16 South Melbourne  
Planning Scheme

The City of South Melbourne has prepared AM No. L16 to the local section of the South Melbourne Planning Scheme.

This amendment proposes changes to the Special Residential zone No. 3 and the Height Control Area HC52 which both apply to land in Queens Road.

The purpose of the new controls is to further encourage residential activity in this zone and to promote a consistent urban design approach to new development in Queens Road.

The changes proposed include: a minimum residential component for all new development; a plot ratio of 4 for non-residential use; inclusion of the buildings at 23, 25 and 55 Queens Road in the table to clause 122-5 (Buildings of Historic or Architectural Significance); to increase the maximum height controls from 30 metres to 40 metres and 45 metres in particular areas.

The amendment may be inspected at: Town Planning Department, City of South Melbourne, Town Hall, Bank Street, South Melbourne; The

3818 G 50 19 December 1990

Department of Planning and Urban Growth, The Olderfleet Buildings, 477 Collins Street, Melbourne.

Submissions about the amendment must be sent to the Chief Executive Officer and Town Clerk, City of South Melbourne, PO Box 333, South Melbourne by 1 March 1991.

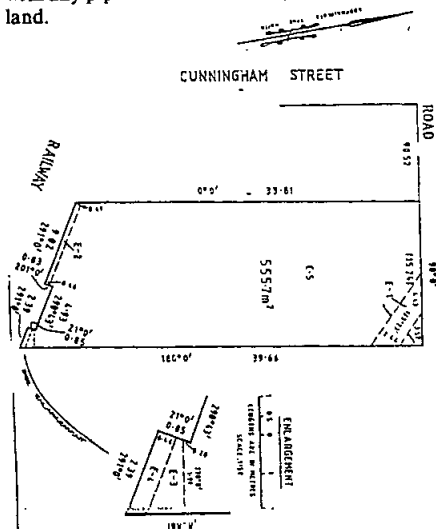
NOEL F. KROPP  
Chief Executive Officer  
and Town Clerk

12824

CITY OF PRAHRAN

Notice is hereby given pursuant to section 528 (2) of the *Local Government Act 1958*, the Council of the City of Prahran at its Ordinary Meeting of Council held on 3 December 1990 resolved that the road shown enclosed by continuous thick lines on the plan below be discontinued and retained by the Council for Municipal purposes.

That notwithstanding such discontinuance the Melbourne and Metropolitan Board of Works shall continue to have and possess the same right, title, power, authority or interest in or in relation to the whole of the land shown on the said plan as it had or possessed prior to such discontinuance with respect to or in connection with any pipes laid or erected in, on or over such land.



12896

D. G. JESSON  
Town Clerk

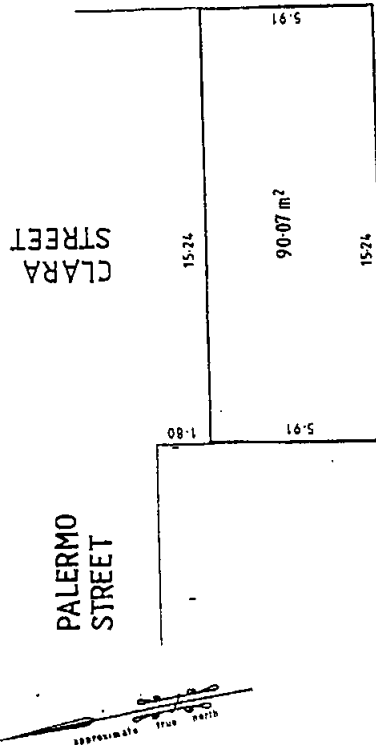
CITY OF PRAHRAN

Notice is hereby given pursuant to section 528 (2) of the *Local Government Act 1958*, the Council of the City of Prahran at its Ordinary Meeting of Council held on 3 December 1990 resolved that

Victoria Government Gazette

the road shown enclosed by continuous thick lines on the plan below be discontinued and retained by the Council for Municipal purposes.

That notwithstanding such discontinuance the Melbourne and Metropolitan Board of Works shall continue to have and possess the same right, title, power, authority or interest in or in relation to the whole of the land shown on the said plan as it had or possessed prior to such discontinuance with respect to or in connection with any pipes laid or erected in, on or over such land.



12897

D. G. JESSON  
Town Clerk

CITY OF TRARALGON

Road Closure

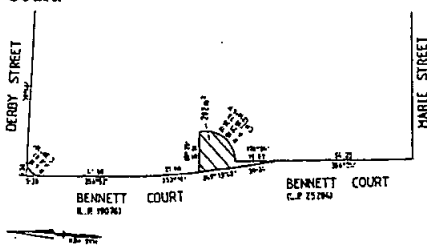
Pursuant to section 528 (2) of the *Local Government Act 1958*, the Council of the City of Traralgon:

1. Being of the opinion that part of Bennett Court is not reasonably required as a road for public use; and
2. After having given notice of the proposed closure in accordance with the Act;

*Victoria Government Gazette*

resolved at its meeting held 4 December 1990 to close the section of Bennett Court adjacent to No. 4 as shown hatched on the plan herewith.

The land in the said road, shown hatched, will be sold by private treaty to the owner of 4 Bennett Court.



12808

**CITY OF WILLIAMSTOWN**

**Notice of Intention to Assign/Alter Street Names**

Notice is hereby given that at a meeting held on 10 December 1990 Council assigned/altered the following street names:

**BURGOYNE LANE** to the unnamed Government Road at the rear of North Williamstown Primary School between Station Road and Freyer Street.

**OSBORNE CLOSE** to that part of Little Osborne Street adjacent to Cole Street.

**HYGEIA AVENUE** to that part of Challis Street south of the Altona Railway.

**AKUNA DRIVE** to that part of Florence Street which forms a natural extension of Akuna Drive.

R. A. McCLEAN  
Chief Executive Officer

12830

**BOROUGH OF WONTHAGGI**

**Local Law No. 5**

Notice is hereby given that the Council of the Borough of Wonthaggi at a meeting on Monday, 10 December 1990, adopted a Local Law for the purpose of amending Local Law No. 2 in regard to regulating the provision of receptacles, and depositing, collection, removal of refuse and rubbish.

A copy of the Local Law is available for inspection or purchase at the Municipal Offices, McBride Avenue, Wonthaggi during normal office hours.

12810

A. A. N. DEED  
Town Clerk

G 50 19 December 1990 3819

*Planning and Environment Act 1987*

**NOTICE OF AMENDMENT TO A PLANNING SCHEME**

The Shire of Ballarat has prepared Amendment No. L13 to the Ballarat (Shire) Planning Scheme—Local Section—Chapter 2.

The amendment affects land at Lot 1, part Crown allotments 2 and 3, Parish of Cardigan with frontage to the Western Highway (Planning Scheme Map 7).

The amendment proposes to change the Planning Scheme by rezoning the land from Rural (General Farming) to Special Use 1—Educational Purposes.

The amendment can be inspected at: Shire of Ballarat, Shire Offices, Gillies Street, Wendouree; Department for Planning and Urban Growth, State Offices, Cnr Mair and Doveton Streets, Ballarat; Department for Planning and Urban Growth, The Olderfleet Buildings, 477 Collins Street, Melbourne.

Submissions about the amendment must be sent to the Shire Secretary, Shire of Ballarat, Locked Bag No. 1, PO, Wendouree, 3355 by 21 January 1991.

R. H. HOLLIOAKE  
Town Planning Officer

12885

**BARRABOOL SHIRE**

**Notice of Making Local Law No. 4**

The Barrabool Shire Council, pursuant to the provisions of section 119 of the *Local Government Act 1989*, hereby gives notice that at its meeting on 12 December 1990 it adopted Local Law No. 4—Environmental Control.

Copies of the adopted local law may be inspected at the Council's Shire Office, 4 Grossmans Road, Torquay, during office hours.

M. W. HAIR  
Director of Administrative Services  
Shire Secretary

12804

**SHIRE OF BULN BULN**

**Road Discontinuance**

Notice is hereby given that pursuant to section 528 (2) of the *Local Government Act 1958*, the Council of the Shire of Buln Buln at its meeting held on 17 December 1990, resolved as follows:

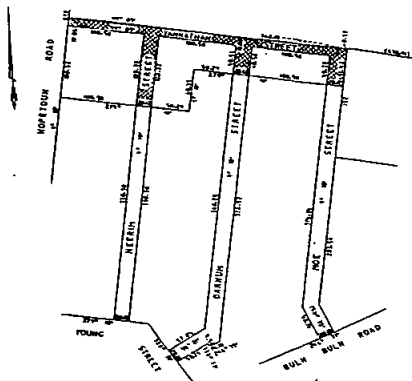
"Pursuant to and in accordance with the provisions of section 528 (2) of the *Local Government Act 1958* the Council hereby resolves as follows—

- (i) that the Council is of the opinion that part of Yannathan Street, Neerim Street, Darnum Street and Moe Street, as shown hatched on the plan

3820 G 50 19 December 1990

below are not reasonably required as a road for public use and directs that it be discontinued;

- (ii) that the land be sold by private treaty; and
- (iii) that this resolution be published in the *Government Gazette*.



P. W. PHILLIPS

12859 Shire Secretary/Chief Executive

*Planning and Environment Act 1987*

CRANBOURNE PLANNING SCHEME

Notice of Amendment

Amendment L44

The Shire of Cranbourne has prepared Amendment No. L44 to the Cranbourne Planning Scheme.

The amendment affects land throughout the municipality.

The amendment results from a comprehensive review of the Local Section of the Planning Scheme.

The amendment combines the two local chapters of the Scheme and, by rationalising zones in each chapter, reduces the number of zones.

The ordinance has been re-written in 'Plain English' format and it sets out the purpose of each major planning control section.

It introduces zones and overlay controls to provide for strategic industry, to accommodate future expansion of the Cranbourne and Hampton Park urban areas, to provide for more intensive rural settlement at Koo Wee Rup, to identify land in floodways, to protect sensitive coastal areas and to acknowledge sites of special significance.

The amendment can be inspected during office hours at: Shire of Cranbourne Municipal Offices, Sladen Street, Cranbourne; Department of

*Victoria Government Gazette*

Planning and Urban Growth, Metropolitan South and Western Port Region, 33-39 High Street, Cranbourne; Department of Planning and Urban Growth, Ground Floor, The Olderfleet Buildings, 477 Collins Street, Melbourne.

Submissions about the amendment must be sent to the Town Planner, Shire of Cranbourne, P.O. Box 4, Cranbourne, by 19 March 1991.

SCOTT TAYLOR

12855 Town Planner

SHIRE OF CRANBOURNE

Meetings Procedures and use of Common Seal  
Making of Local Law No. 1

Notice is hereby given that the Council of the Shire of Cranbourne proposes to make a Local Law pursuant to section 119 of the *Local Government Act 1989* (as amended) for the purpose introducing procedures to govern public meetings and use of the common seal.

Copies of the proposed law may be obtained from Council Offices during office hours.

Persons affected by the proposed Local Law may make submissions to Council relating to the proposed Local Law pursuant to section 223 of the *Local Government Act 1989*. Submissions may specify that the writer requests to appear before the Council (or a Committee appointed by Council for the purpose of considering submissions) to be heard in support of a submission. Submissions should be sent to the Chief Executive, Shire of Cranbourne, Post Office Box 4, Cranbourne, 3977, by 18 January 1991.

T VICKERMAN

12907 Chief Executive Officer

NOTICE OF ACQUISITION

Compulsory Acquisition of Interest in Land

The Shire of Corio declares that by this notice is acquires the following interest in the land described as Lot 7 on Plan of Subdivision No. 70194 being the land described in Certificate of Title Volume 8588 Folio 728:

An easement of drainage over the land marked "E-2" on the plan annexed hereto.

Published with the authority of The Shire of Corio.

R. P. METCALF

Secretary

12822

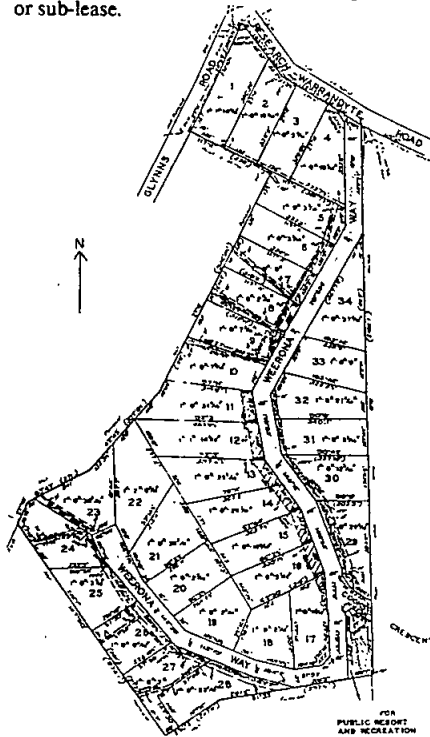
SHIRE OF ELTHAM

Vesting of Reserve

Pursuant to section 569BA (1) of the *Local Government Act 1958* the Council of the Shire of Eltham has resolved at its ordinary meeting of Council held on 4 December 1990 that the area

Victoria Government Gazette

bounded by Weerona Way and Cooks Crescent, North Warrandyte and more particularly shown on Plan of Subdivision 90597 be vested in Council upon publication of the resolution in the *Government Gazette* such land shall so vest freed and discharged from any mortgage charge or lease or sub-lease.



12858

RODNEY J. ROSCHOLLER  
Chief Executive Officer

FORM 7

#### NOTICE OF ACQUISITION

##### Compulsory Acquisition of Interest in Land

The Shire of Flinders declares that by this Notice it acquires the following interest in the land described as 142 Second Avenue, Rosebud being Lot 82 Block "P" on Plan of Subdivision No. 5108 and being part of the land in Certificate of Title Volume 3406 Folio 016.

Registered Proprietor: George Spencer Herne  
Ratepayer/Occupier: Melbourne Estates and Finance Co. Pty. Ltd.

Published with the authority of the Shire of Flinders.

Dated 19 December 1990

12832

G 50 19 December 1990 3821

#### SHIRE OF HASTINGS

##### Land Acquisition and Compensation Act

##### Notice of Acquisition

##### Compulsory Acquisition of Interest in Land

The President, Councillors and Ratepayers of the Shire of Hastings declare that by this Notice it acquires the following interest in the land described as Lots 77 and 78 on Plan of Subdivision No. 7416, Parish of Bittern, Volumes 8547 and 8585, Folios 558A and 063 respectively, and more commonly known as 6 Heather Street, Crib Point.

Interest Acquired: Estate in fee simple from Hendricos Antonius Van Mierlo and Sientje Geertruida Van Mierlo.

Published with the authority of the President, Councillors and Ratepayers of the Shire of Hastings.

B. F. BILLSON

12836

Acting Chief Executive Officer

#### SHIRE OF HASTINGS

##### Land Acquisition and Compensation Act

##### Notice of Acquisition

##### Compulsory Acquisition of Interest in Land

The President, Councillors and Ratepayers of the Shire of Hastings declare that by this Notice it acquires the following interest in the land described as Lots 163 and 164 on Plan of Subdivision No. 7416, Parish of Bittern, Volume 8606, Folio 683, and more commonly known as 20 Garfield Crescent, Crib Point.

Interest Acquired: Narkissus Raftopoulos and Efsthathius Raftopoulos as Executors of the Estate of Spiros Raftopoulos.

Published with the authority of the President, Councillors and Ratepayers of the Shire of Hastings.

B. F. BILLSON

12837

Acting Chief Executive Officer

#### SHIRE OF HASTINGS

##### Land Acquisition and Compensation Act

##### Notice of Acquisition

##### Compulsory Acquisition of Interest in Land

The President, Councillors and Ratepayers of the Shire of Hastings declare that by this Notice it acquires the following interest in the land described as Lot 138 on Plan of Subdivision No. 7416, Parish of Bittern, Volume 8606, Folio 683, and more commonly known as 21 Lincoln Street, Crib Point.

Interest Acquired: Narkissus Raftopoulos and Efsthathius Raftopoulos as Executors of the Estate of Spiros Raftopoulos.

3822 G 50 19 December 1990

Published with the authority of the President, Councillors and Ratepayers of the Shire of Hastings.

12838 B. F. BILLSON  
Acting Chief Executive Officer

**SHIRE OF HASTINGS**  
Land Acquisition and Compensation Act  
Notice of Acquisition

Compulsory Acquisition of Interest in Land  
The President, Councillors and Ratepayers of the Shire of Hastings declare that by this Notice it acquires the following interest in the land described as Lot 28 on Plan of Subdivision No. 7416, Parish of Bittern, Volume 8697, Folio 648, and more commonly known as 44 Lincoln Street, Crib Point.

Interest Acquired: Estate in fee simple from Joy Christine Walterfang.

Published with the authority of the President, Councillors and Ratepayers of the Shire of Hastings.

12839 B. F. BILLSON  
Acting Chief Executive Officer

**SHIRE OF HASTINGS**  
Land Acquisition and Compensation Act  
Notice of Acquisition

Compulsory Acquisition of Interest in Land  
The President, Councillors and Ratepayers of the Shire of Hastings declare that by this Notice it acquires the following interest in the land described as Lots 106 and 107 on Plan of Subdivision No. 7416, Parish of Bittern, Volume 9428, Folios 595 and 596, and more commonly known as 33 Lincoln Street, Crib Point.

Interest Acquired: Estate in fee simple from Irena Timonowicz.

Published with the authority of the President, Councillors and Ratepayers of the Shire of Hastings.

12841 B. F. BILLSON  
Acting Chief Executive Officer

Land Acquisition and Compensation Act  
**SHIRE OF HASTINGS**  
NOTICE OF ACQUISITION

Compulsory Acquisition of Interest in Land  
The President, Councillors and Ratepayers of the Shire of Hastings declare that by this Notice it acquires the following interest in the land described as Lots 84 and 85 on Plan of Subdivision No. 7416, Parish of Bittern, Volume 4802, Folio 292, and more commonly known as 33 Heather Street, Crib Point.

*Victoria Government Gazette*

Interest Acquired: The estate in fee simple of Isaac Amos Wright of Officer as Executor of the Estate of Thomas Wright.

Published with the authority of the President, Councillors and Ratepayers of the Shire of Hastings.

5772/12842 B. F. BILLSON  
Acting Chief Executive Officer

Land Acquisition and Compensation Act  
**SHIRE OF HASTINGS**  
NOTICE OF ACQUISITION

Compulsory Acquisition of Interest in Land  
The President, Councillors and Ratepayers of the Shire of Hastings declare that by this Notice it acquires the following interest in the land described as Lot 157 on Plan of Subdivision No. 7416, Parish of Bittern, Volume 8547, Folio 580, and more commonly known as 8 Garfield Crescent, Crib Point.

Interest Acquired: George A'Beckett Clegg, Humphrey Chadwick Clegg and Angela Cousens as Executors of the Estate of Mary Emma A'Beckett Clegg.

Published with the authority of the President, Councillors and Ratepayers of the Shire of Hastings.

5772/12843 B. F. BILLSON  
Acting Chief Executive Officer

Land Acquisition and Compensation Act  
**SHIRE OF HASTINGS**  
NOTICE OF ACQUISITION

Compulsory Acquisition of Interest in Land  
The President, Councillors and Ratepayers of the Shire of Hastings declare that by this Notice it acquires the following interest in the land described as Lot 131 on Plan of Subdivision No. 7416, Parish of Bittern, Volume 8748, Folio 270, and more commonly known as 8 Lincoln Street, Crib Point.

Interest Acquired: The estate in fee simple from Shane Ryan.

Published with the authority of the President, Councillors and Ratepayers of the Shire of Hastings.

5772/12845 B. F. BILLSON  
Acting Chief Executive Officer



Victoria Government Gazette

Land Acquisition and Compensation Act  
SHIRE OF HASTINGS  
NOTICE OF ACQUISITION

Compulsory Acquisition of Interest in Land

The President, Councillors and Ratepayers of the Shire of Hastings declare that by this Notice it acquires the following interest in the land described as Lot 48 on Plan of Subdivision No. 7416, Parish of Bittern, Volume 4802, Folio 294, and more commonly known as 34 Waratah Avenue, Crib Point.

Interest Acquired: Emily Maud Mary Grose and James Thomas Grose as Executors of the Estate of Thomas Henry Grose.

Published with the authority of the President, Councillors and Ratepayers of the Shire of Hastings.

B. F. BILLSON  
Acting Chief Executive Officer

5772/12844

SHIRE OF HASTINGS

Land Acquisition and Compensation Act  
Notice of Acquisition

Compulsory Acquisition of Interest in Land

The President, Councillors and Ratepayers of the Shire of Hastings declare that by this Notice it acquires the following interest in the land described as Lot 140 on Plan of Subdivision No. 7416, Parish of Bittern, Volume 8606, Folio 683, and more commonly known as 17 Lincoln Street, Crib Point.

Interest Acquired: Narkissus Raftopoulos and Efsthathios Raftopoulos as Executors of the Estate of Spiros Raftopoulos.

Published with the authority of the President, Councillors and Ratepayers of the Shire of Hastings.

B. F. BILLSON  
Acting Chief Executive Officer

12840

SHIRES OF FLINDERS, HASTINGS AND  
MORNINGTON

New Library Agreement for Peninsula Library  
Service

Notice is hereby given that in accordance with Clause 15 (b) of the Peninsula Library Service Agreement made between the Shires of Flinders, Hastings and Mornington, a new Agreement has been made for the provision of joint Library services in the Municipalities of the three (3) participating Councils.

The new Agreement will come into force on 1 January 1991.

The new Agreement enables the formation of the Peninsula Library Service as a Regional Corporation in accordance with the provisions

G 50 19 December 1990 3823

of section 196 of the *Local Government Act 1989*; for which the approval of the Minister for Local Government has been obtained.

L. JONES  
Chief Executive, Shire of Flinders

J. ROSS  
Chief Executive, Shire of Hastings

W. FEATHERSTON  
Chief Executive, Shire of Hastings

L. RIDOUT  
Executive Officer, Peninsula Library Service  
12809

SHIRE OF HEALESVILLE

Local Law No. 2

Use of the Common Seal

Notice is hereby given that the Council of the Shire of Healesville, at a meeting to be held on 29 January 1991, intends to make a local law, pursuant to the *Local Government Act 1989* for the purposes of—

1. regulate the use and custody of the common seal and prohibit unauthorised use of the common seal or any device resembling the common seal as required by section 5 (3) (c) of the *Local Government Act 1989* and is authorised under the said section of the Act and Part 5 of the *Local Government Act 1989*;

2. provide for the peace and order of good government of the Municipal district of the Shire of Healesville;

3. provide for the administration of Council powers and functions.

A copy of the proposed Local Law is available from the Shire Office, 231 Maroondah Highway, Healesville, during office hours.

Any person affected by the proposed Local Law may make a written submission to the Council within 14 days of the publication of this notice, in accordance with section 223 (1) of the *Local Government Act 1989*.

Any person who has made a written submission to the council and requested that he or she be heard in support of the written submission is entitled to appear in person or by a person acting on his or her behalf before a meeting of the Council or a Committee of the Council.

G. R. PEACOCK  
Shire Secretary

12857

*Planning and Environment Act 1987*

NOTICE OF AMENDMENT TO A  
PLANNING SCHEME

The Shire of Mornington has prepared Amendment No. L31 to the Mornington Planning Scheme.

3824 G 50 19 December 1990

The amendment affects land on the east side of Moorooduc Road between Bentons Road and Males Road.

The amendment proposed to change the Planning Scheme by rezoning the land from Public Purposes Reservation—State Electricity Commission to Agricultural A.

The amendment can be inspected at Shire of Mornington, Queen Street, Mornington, and Ministry for Planning and Environment, Ground Floor, 477 Collins Street, Melbourne.

Submissions about the amendment must be sent to: Chief Executive Officer, by 25 January 1991. Shire of Mornington, P.O. Box 78, Mornington 3931.

Dated 12 December 1990

12813 ARTHUR L. COOKSLEY  
Senior Strategic Planner

*Planning and Environment Act 1987*  
NOTICE OF AMENDMENT TO A  
PLANNING SCHEME

The Shire of Mornington has prepared Amendment No. L31 to the Mornington Planning Scheme.

The amendment affects land on the east side of Moorooduc Road between Bentons Road and Males Road.

The amendment proposed to change the Planning Scheme by rezoning the land from Public Purpose Reservation—State Electricity Commission to Agricultural A.

The amendment can be inspected at: Shire of Mornington, Queen Street, Mornington, and Ministry for Planning and Environment, Ground Floor, 477 Collins Street, Melbourne.

Submissions about the amendment must be sent to Chief Executive Officer, by 25 January 1991, Shire of Mornington, P.O. Box 78, Mornington.

Dated 12 December 1990

12856 ARTHUR L. COOKSLEY  
Senior Strategic Planner

Form 7

*Land Acquisition and Compensation Act 1986*  
NOTICE OF ACQUISITION

Compulsory Acquisition of Interest in Land

The Shire of Rosedale declares that by this notice it acquires the following interest(s) in the land described as—

Lot 3052 Shoreline Drive, Golden Beach described in Certificate of Title Volume 8391 Folio 659 as Lot 3052 on Plan of Subdivision No. 56682 Parish of Dulungalong.

*Victoria Government Gazette*

The interest acquired is the whole of the property.

12816 P. L. TATTERSON  
Shire Secretary

*Planning and Environment Act 1987*  
NOTICE OF AMENDMENT TO A  
PLANNING SCHEME  
Amendment No. L25

The Shire of Seymour has prepared Amendment No. L25 to the Seymour Planning Scheme.

The Amendment affects land at 5 Crawford Street, Seymour, being land known as Part Crown Allotment 4 Section 2, Lots 22 and 23 LP 5082, Township and Parish of Seymour.

The Amendment proposes to change the Planning Scheme by re-zoning the abovementioned land from "Public Purposes Reserve—Existing (State Electricity Commission)" Zone (PP7) to "Commercial Central" Zone (C1).

The Amendment can be inspected at the Office of the Shire of Seymour, Elizabeth Street, Seymour, or at the Ministry for Planning and Environment (Plan Inspection Section, Ground Floor, The Oldfleet Building, 477 Collins Street, Melbourne), and will be open for inspection during office hours by any person free of charge.

Submissions about the Amendment must be sent to the Shire of Seymour, P.O. Box 117, Seymour, Victoria, 3661, by 22 February 1991.

Dated 17 December 1990

12904 Shire Secretary

SHIRE OF SOUTH GIPPSLAND

Local Law No. 4/1990

Building Setbacks

Notice is hereby given that it is the intention of the Council of the Shire of South Gippsland to make a Local Law entitled "Local Law No. 4/1990—Building Setbacks".

The purpose of this Local Law is:

1. To adopt certain of the minimum siting requirements specified in Table 11.6 of the Victorian Building Regulations and prescribing requirements being in excess of certain requirements specified in Table 11.6;
2. To stipulate the number of Class XA buildings which can be constructed on an allotment.

A copy of the proposed Local Law can be obtained from the Civic Centre, 14–18 Pioneer Street, Foster.

Victoria Government Gazette

Any person affected by the proposed Local Law may make a submission. Any person who makes a written submission is asked to indicate whether or not they wish to be heard in support of that written submission.

This Local Law will be submitted to Council for further consideration on February 7, 1991.

12893 H. R. LOMAX  
Shire Secretary

SHIRE OF WINCHELSEA

Ninth Schedule

Country Fire Authority Act 1958

Notification of the Appointment or Nomination of a Fire Prevention Officer

Notice is hereby given that Graham David Butcher of Lot 5, Gherang Road, Modewarre was nominated on 12 December 1990 to be the Fire Protection Officer of the Shire of Winchelsea within the Winchelsea and Lorne Fire Control Region(s) for the purposes of the abovementioned Act in the place of George Vladov Janev whose appointment was terminated on 16 November 1990.

Dated 13 December 1990

12860 JOHN M. WILKIN  
Manager Technical Services

COLAC DISTRICT WATER BOARD

By-laws

In accordance with section 160 and 161 of the *Water Act 1989*, the Colac District Water Board adopted the following By-laws at its meeting held 17 December 1990.

By-law No. 10 Water Supply and Sewerage Plumbing Administrative By-Law.

"This By-law is about water supply and sewerage plumbing administration including the procedures to be followed and the setting of fees and charges."

By-Law No. 11. By-Law Regulating, Restricting or Prohibiting the Use of Water for other than Domestic Purposes in Water Districts.

"This By-law is about the regulation, restriction or prohibition of the use of water for other than domestic purposes."

Copies of the above by-laws are available for inspection during office hours at the Board's Offices, 42-48 Hesse Street Colac.

12905 J. T. WILKINSON  
Manager/Secretary

Water Act 1989—S. 104

SHIRE OF OMEO

Combination of Water Districts

Notice is hereby given that the Shire of Omeo proposes to combine the separate Water Districts

G 50 19 December 1990 3825

of Omeo, Swifts Creek and Dinner Plain into a Consolidated District known as the Greater Omeo Water District, to be effective from 11 February 1991.

12827 C. J. BARLOW  
Shire Secretary

Water Act 1989—S. 96

SHIRE OF OMEO

Declaration of Sewerage Districts

Notice is hereby given that the Shire of Omeo intends to declare sewerage districts for the Omeo and Dinner Plain Townships.

The proposal has been advertised in accordance with the *Water Act 1989* and submissions are invited and will be received for one month after the publication of this notice. Submissions should state grounds of objections to the proposal and will be considered at the 11 February 1991 Council Meeting.

12828 C. J. BARLOW  
Shire Secretary

WONTHAGGI-INVERLOCH WATER BOARD

1990-91 RATES

Notice is hereby given that the Board has set the following charges on all properties within the Board's Districts for the period 1 July 1990 to 30 June 1991:

WATER

Minimum Rate Building	\$226
Minimum Rate Vacant Land	\$203
Water by Agreements	\$264, \$178, \$72 and \$37
Water Rate in Dollar on NAV is 3-466c and on SV is 0-290c	

SEWERAGE

Minimum Rate Building	\$192
Minimum Rate Vacant Land	\$166
Cistern Charge	\$106
Sewerage Rate in Dollar on NAV is 2-889c and on SV is 0-137c	
Minimum Rate Cape Paterson Building	\$260
Minimum Rate Cape Paterson Vacant Land	\$241
Cistern Charge	\$157
Cape Paterson Sewerage Rate in Dollar on SV is 0-347c	

The charge for both allowance and excess water usage is 59c/kl.

12805 K. F. O'HALLORAN  
Manager/Secretary

3826 G 50 19 December 1990

*Land Acquisition and Compensation Act 1986  
Water Act 1989*

**NOTICE OF ACQUISITION**

Compulsory Acquisition of Interest in Land  
Smythesdale Distribution Main—Stage 2

The Ballarat Water Board declares by this notice it acquires the following interest in the land described hereunder:

*Owner's Name:* Tetomare Pty. Ltd.

*Interest Acquired:* Easement for Water Supply Purposes.

*Land in which Interest Subsists:* Portion of land known as Lot 2 on Plan of Subdivision No. 141781, Parish of Smythesdale.

*Title Details:* Certificate of Title Volume 9501, Folio 320.

Ballarat Water Board Plan No. 19-1111-W14 detailing the location of the easement and the Board's rights in relation to the easement is available for perusal at the Offices of the Ballarat Water Board, 6 Grenville Street South, Ballarat 3350.

Published with the Authority of the Ballarat Water Board.

P. A. POLLARD  
Executive Director,  
Finance and Corporate Services  
Ballarat Water Board

12846

*Land Acquisition and Compensation Act 1986  
Water Act 1989*

**NOTICE OF ACQUISITION**

Compulsory Acquisition of Interest in Land  
Smythesdale Distribution Main—Stage 2

The Ballarat Water Board declares by this notice it acquires the following interest in the land described hereunder:

*Owner's Name:* R. J. & V. J. Peoples

*Interest Acquired:* Easement for Water Supply Purposes.

*Land in which Interest Subsists:* Portion of land known as Lot 5 on Plan of Subdivision No. 121638, Parish of Smythesdale.

*Title Details:* Certificate of Title Volume 9267, Folio 884.

Ballarat Water Board Plan No. 18-1111-W14 detailing the location of the easement and the Board's rights in relation to the easement is available for perusal at the Offices of the Ballarat Water Board, 6 Grenville Street South, Ballarat 3350.

Published with the Authority of the Ballarat Water Board.

P. A. POLLARD  
Executive Director,  
Finance and Corporate Services  
Ballarat Water Board

12849

*Victoria Government Gazette*

*Land Acquisition and Compensation Act 1986  
Water Act 1989*

**NOTICE OF ACQUISITION**

Compulsory Acquisition of Interest in Land  
Smythesdale Distribution Main—Stage 2

The Ballarat Water Board declares by this notice it acquires the following interest in the land described hereunder:

*Owner's Name:* G. A. I. & D. I. Home

*Interest Acquired:* Easement for Water Supply Purposes.

*Land in which Interest Subsists:* Portion of land known as Lot 16 on Plan of Subdivision No. 121638, Parish of Smythesdale.

*Title Details:* Certificate of Title Volume 9267, Folio 895.

Ballarat Water Board Plan No. 18-1111-W14 detailing the location of the easement and the Board's rights in relation to the easement is available for perusal at the Offices of the Ballarat Water Board, 6 Grenville Street South, Ballarat 3350.

Published with the Authority of the Ballarat Water Board.

P. A. POLLARD  
Executive Director,  
Finance and Corporate Services  
Ballarat Water Board

12848

*Land Acquisition and Compensation Act 1986  
Water Act 1989*

**NOTICE OF ACQUISITION**

Compulsory Acquisition of Interest in Land  
Smythesdale Distribution Main—Stage 2

The Ballarat Water Board declares by this notice it acquires the following interest in the land described hereunder:

*Owner's Name:* H. J. Fraser and W. R. White

*Interest Acquired:* Easement for Water Supply Purposes.

*Land in which Interest Subsists:* Portion of land known as Crown Allotment 10, Section 1A, Parish of Carngham.

*Title Details:* Certificate of Title Volume 7704, Folio 115.

Ballarat Water Board Plan No. 20-1111-W14 detailing the location of the easement and the Board's rights in relation to the easement is available for perusal at the Offices of the Ballarat Water Board, 6 Grenville Street South, Ballarat 3350.

Published with the Authority of the Ballarat Water Board.

P. A. POLLARD  
Executive Director,  
Finance and Corporate Services  
Ballarat Water Board

12851

Victoria Government Gazette

Land Acquisition and Compensation Act 1986  
Water Act 1989

NOTICE OF ACQUISITION

Compulsory Acquisition of Interest in Land  
Smythesdale Distribution Main—Stage 2

The Ballarat Water Board declares by this notice it acquires the following interest in the land described hereunder:

*Owner's Name:* A. D. Hart

*Interest Acquired:* Easement for Water Supply Purposes.

*Land in which Interest Subsists:* Portion of land known as Lot 1 on Plan of Subdivision No. 141781, Parish of Smythesdale.

*Title Details:* Certificate of Title Volume 9634, Folio 379 and Certificate of Title Volume 9501, Folio 319.

Ballarat Water Board Plan No. 19-1111-W14 detailing the location of the easement and the Board's rights in relation to the easement is available for perusal at the Offices of the Ballarat Water Board, 6 Grenville Street South, Ballarat 3350.

Published with the Authority of the Ballarat Water Board.

P. A. POLLARD  
Executive Director,  
Finance and Corporate Services  
Ballarat Water Board

12850

Land Acquisition and Compensation Act 1986  
Water Act 1989

NOTICE OF ACQUISITION

Compulsory Acquisition of Interest in Land  
Smythesdale Distribution Main—Stage 2

The Ballarat Water Board declares by this notice it acquires the following interest in the land described hereunder:

*Owner's Name:* R. W. & L. M. Sizeland

*Interest Acquired:* Easement for Water Supply Purposes.

*Land in which Interest Subsists:* Portion of land known as Lot 33 on Plan of Subdivision No. 137304, Parish of Smythesdale.

*Title Details:* Certificate of Title Volume 9472, Folio 234.

Ballarat Water Board Plan No. 19-1111-W14 detailing the location of the easement and the Board's rights in relation to the easement is available for perusal at the Offices of the Ballarat Water Board, 6 Grenville Street South, Ballarat 3350.

Published with the Authority of the Ballarat Water Board.

P. A. POLLARD  
Executive Director,  
Finance and Corporate Services  
Ballarat Water Board

12847

G 50 19 December 1990 3827

Land Acquisition and Compensation Act 1986  
Water Act 1989

NOTICE OF ACQUISITION

Compulsory Acquisition of Interest in Land  
Smythesdale Distribution Main—Stage 2

The Ballarat Water Board declares by this notice it acquires the following interest in the land described hereunder:

*Owner's Name:* I. L. & R. A. Atkins.

*Interest Acquired:* Easement for Water Supply Purposes.

*Land in which Interest Subsists:* Portion of land known as Lot 4 on Plan of Subdivision No. 121683 Parish of Smythesdale.

*Title Details:* Certificate of Title Volume 9267, Folio 883.

Ballarat Water Board Plan No. 18-1111-W14 detailing the location of the easement and the Board's rights in relation to the easement is available for perusal at the Offices of the Ballarat Water Board, 6 Grenville Street South, Ballarat 3350.

Published with the Authority of the Ballarat Water Board.

P. A. POLLARD  
Executive Director  
Finance and Corporate Services  
Ballarat Water Board

12852

Land Acquisition and Compensation Act 1986  
Water Act 1989

NOTICE OF ACQUISITION

Compulsory Acquisition of Interest in Land  
Smythesdale Distribution Main—Stage 2

The Ballarat Water Board declares by this notice it acquires the following interest in the land described hereunder:

*Owner's Name:* Tetomare Pty. Ltd.

*Interest Acquired:* Easement for Water Supply Purposes.

*Land in which Interest Subsists:* Portion of land known as Crown Allotment 2c Section 49 Parish of Smythesdale.

*Title Details:* Certificate of Title Volume 9388, Folio 521.

Ballarat Water Board Plan No. 17-1111-W14 detailing the location of the easement and the Board's rights in relation to the easement is available for perusal at the Offices of the Ballarat Water Board, 6 Grenville Street South, Ballarat 3350.

Published with the Authority of the Ballarat Water Board.

P. A. POLLARD  
Executive Director  
Finance and Corporate Services  
Ballarat Water Board

12853

3828 G 50 19 December 1990

**NOTICE OF DISSOLUTION OF  
PARTNERSHIP**

Notice is hereby given that the Partnership heretofore subsisting between John Kucil and Dimitri Voliotis carrying on business as motor vehicle converters at 127 Station Street, Burwood in the State of Victoria under the firm name of Uncle Sam's Conversion Centre has been dissolved as from the date hereof.

Dated 10 December 1990

R. H. BALLARD & CO. solicitors for the said  
Dimitri Voliotis 12806

I wish to advise that Ms Nicolina Bertone, will be resigning from the partnership, Kanooka Physiotherapy Group, on 7 December 1990.

The remaining partners, Barbara Leigh Walker, Nerida Carol Smith and Janetta Hamilton Webb will continue to trade in Kanooka Physiotherapy Group, 246 Clayton Road, Clayton.

BARBARA WALKER  
Senior Partner  
12807

Notice is hereby given that the partnership subsisting between Kaye Sandra Scoble and Carol Anne Jenkin carrying on the business of Suggestions TEN 66, 62 High Street, Hastings has been dissolved as from 30 November 1990 and Kelli Danger and Kaye Sandra Scoble are continuing the business dated 30 November 1990.

FORSTER & LE SOUEF  
12823

In the Supreme Court of Victoria at Melbourne—  
No. 11791 of 1990—In the matter of the Companies (Victoria) Code and in the matter of Growing Systems of Australia Pty. Ltd.—  
Form 16 (Rule 8.10)—Advertisement of Application for Winding-Up.

Notice is hereby given that an application for the Winding-Up of the abovenamed Company by the Supreme Court of Victoria was on 1 November 1990 filed by Accent Hydroponics Pty. Ltd. The application is to be heard before the 7B Court in the Supreme Court, Law Courts, Lonsdale Street, Melbourne at 10.30 a.m. on 6 February 1991. The liquidator whose appointment is sought is Douglas Orson Oldfield, Official Liquidator of the firm of Ernst & Young, 500 Bourke Street, Melbourne in the State of Victoria. Any creditor or contributory of the company desiring to support or oppose the making of an order on the application may appear at the time of hearing by himself or his Counsel for that purpose. A copy of the application will be furnished by the undersigned to any creditor or contributory of the company requiring it on payment of the regulated charge.

*Victoria Government Gazette*

The Applicant's address is—89 Marigold Street, Revesby in the State of New South Wales.

The Applicant's Solicitors address is—Messrs.  
T. I. A. Forbes & Co., of 2A Bridge Road,  
Richmond in the State of Victoria 12818

In the Supreme Court of Victoria at Melbourne—  
No. 12688 of 1990—In the matter of the Companies (Victoria) Code and in the matter of Bristol Investments Australia Limited—  
Form 16 (Rule 8.10)—Advertisement of Application for Winding-Up.

Notice is hereby given that an application for the Winding-Up of the abovenamed Company by the Supreme Court of Victoria was on 5 December 1990 filed by Tepam Nominees Pty. Ltd. The application is to be heard before the Seventh Court in the Supreme Court, Law Courts, Lonsdale Street, Melbourne at 10.30 a.m. on 30 January 1991. The liquidator whose appointment is sought is Tim Arthur Jonas, Official Liquidator of the firm of KPMG Peat Marwick, 80 Collins Street, Melbourne in the State of Victoria. Any creditor or contributory of the company desiring to support or oppose the making of an order on the application may appear at the time of hearing by himself or his Counsel for that purpose. A copy of the application will be furnished by the undersigned to any creditor or contributory of the company requiring it on payment of the regulated charge.

The Applicant's address is—22 College Parade,  
Kew in the State of Victoria.

The Applicant's Solicitors address is—Messrs.  
T. I. A. Forbes & Co., of 2A Bridge Road,  
Richmond in the State of Victoria 12819

**NOTICE OF DISSOLUTION OF  
PARTNERSHIP**

Take notice that any Partnership that may have formerly subsisted between Susan Proietto, Joseph Proietto, Carol Proietto, Anthony Proietto, Henry Bright, Louise Bright, Saskia Bright and Nicola Salerni and Lucy Salerni under the business name "Haloh Traders" was dissolved on 1 July 1990 and the said Nicola Salerni and Lucy Salerni has no interest in the said business and shall not accept responsibility for any debts incurred by the said Susan Proietto, Joseph Proietto, Carol Proietto, Anthony Proietto and Henry Bright, Louise Bright and Saskia Bright who will continue to operate the said business from and after 1 July 1990.

Dated 12 December 1990

DONOVAN & HOWARD PTY, solicitors,  
25th Floor, 303 Collins Street, Melbourne, Vic.  
3000 12811

NOTICE OF DISSOLUTION OF  
PARTNERSHIP

Take notice that any Partnership that may have formerly subsisted between Susan Proietto, Joseph Proietto, Carol Proietto, Anthony Proietto, Henry Bright, Louise Bright and Saskia Bright under the business name "Haloh Traders" was dissolved on 31 December 1990 and the said Henry Bright, Louise Bright and Saskia Bright has no interest in the said business and shall not accept responsibility for any debts incurred by the said Susan Proietto, Joseph Proietto, Carol Proietto, Anthony Proietto who will continue to operate the said business from and after 1 July 1990.

Dated 12 December 1990

DONOVAN & HOWARD PTY, solicitors,  
25th Floor, 303 Collins Street, Melbourne, Vic.  
3000 12812

Notice is hereby given that Arthur and Rosemary Bradshaw have applied for a lease pursuant to section 134 of the *Land Act 1958* for the term of 5 years in respect of Crown allotment 8A Section E, Parish of Beenak for residential purposes. 12814

Creditors, next of kin and others having claims in respect of the estate of James Carinduff, late of 4 Frampton Street, St Kilda, retired, deceased who died on 5 October 1990 are required by the executor of his will, Kenneth James Hanlon, of Level 10, 555 Lonsdale Street, Melbourne to send particulars to him care of the undermentioned solicitors by 25 February 1991 after which date the executor may convey or distribute the assets having regard only to the claims of which he then has notice.

Dated 10 December 1990

ANDERSON RICE, solicitors, of Level 10,  
555 Lonsdale Street, Melbourne 12815

EDITH AUGUSTA ELLIOT, late of Flat 1, 5  
Ascot Street, Malvern, in the State of Victoria,  
widow, deceased

Creditors, next of kin and others having claims in respect of the estate of the deceased, who died on 16 September 1990 are required by the personal representative John Lachlan Charles McInnes of 711 Toorak Road, Malvern, in the said State to send particulars to him by 21 February 1991 after which date the personal representative may convey or distribute the assets, having regard only to the claims of which he then has notice.

COOK & CUSSEN, solicitors, 128 Exhibition  
Street, Melbourne 12817

Creditors, next of kin and others having claims against the estate of Nancy Mabel Maud Clifton, late of 12 Perkins Avenue, Heidelberg in the State of Victoria, artist, deceased who died on 31 January 1989 are required to send particulars of their claims to the executrix Helen Clemency Dick to whom Probate was granted by the Supreme Court of Victoria on 4 January 1990, care of Minter Ellison of 40 Market Street, Melbourne in the State of Victoria by 20 March 1991, after which date the executrix will distribute the assets of the estate having regard only to the claims of which she shall then have had notice.

MINTER ELLISON, solicitors, 40 Market  
Street, Melbourne 12820

Creditors, next of kin and others having claims in respect of the estate of Stefan Glinski late of Colton Close Nursing Home, York Street, Glenroy in the State of Victoria, pensioner, deceased, who died on 29 November 1990 are required by the executor Wladyslaw Edward Glinski (also known as Walter Edward Glinski) of 21 Fairleigh Street, Glenroy, green keeper in the said State to send particulars of their claims to the said executor care of the undermentioned solicitors by 13 February 1991 after which date the said executor will convey or distribute the assets of the deceased having regard only to the claims of which the said executor then has notice.

MAKARUCHA & DE MARCO PTY,  
solicitors of 250 Glenroy Road, Glenroy 12821

ELSIE MAY MATTHEWS, formerly of 7 Beales  
Street, Newtown but late of Terrace  
Accommodation Homes Pty. Ltd., 6  
Townsend Road, Whittington, in the State of  
Victoria, formerly married woman, but latterly  
widow, deceased.

Creditors, next of kin and others having claims in respect of the estate of the deceased, who died on 26 October 1990, are required by Ian Ferguson Apted of 53 Yarra Street, Geelong, the substitute executor of the said deceased's will dated 11 July 1974 to send particulars to him care of the undermentioned solicitors by 20 February 1991, after which date the said executor may convey and distribute the assets having regard only to the claims of which he then has notice.

APTED & WILLIAMSON, solicitors, 63 Yarra  
Street, Geelong 12829

HAROLD ROY BARNES, late of 17 Kiniry  
Street, Boort in the State of Victoria, farmer,  
deceased

Creditors, next of kin and other persons having claims against the estate of the said deceased, who died on 15 November 1990, are required to send particulars of same to the executors, Margaret Myrtle Barnes, Barry William Barnes

and John Noel Barnes in care of the undersigned on or before 11 February 1991, after which date they will distribute the assets having regard only to the claims of which they then have notice.

HERCULES & WORLAND, barristers and solicitors, 130 Godfrey Street, Boort 12831

JOHN BERNARD HOLLOWAY, late of 20 Queens Street, Avenel, retired, deceased

Creditors, next of kin and others having claims in respect of the estate of the deceased, who died on 19 August 1990, are required by the personal representatives, Ian McKendrick and Alan McKendrick to send particulars to them in care of the undersigned by 1 March 1991, after which date the personal representatives may convey or distribute the assets, having regard only to the claims of which they then have notice.

WILFRID J. OSBORNE & OSBORNE, solicitors, Seymour 12833

DOROTHY OATES, late of 131 Fulham Road, Alphington, married woman, deceased

Creditors, next of kin and others having claims against the estate of the said deceased, who died on 6 August 1990, are to send particulars of their claims to Graeme Steinfors & Company, solicitors of 47 Burgundy Street, Heidelberg by 20 February 1991, after which date they will distribute the assets having regard only to the claims of which they then have notice. 12834

Creditors, next of kin and others having claims in respect of the estate of Desmond Thomas Callinan (also known as Desmond Thomas Callinan), late of 3/36 Corhampton Road, North Balwyn in the State of Victoria who died on 21 June 1990 are required to send particulars of their claim to Michael Slattery finance adviser and Mark Manelski State public servant the executors of the deceased care of the undermentioned solicitors by 19 February 1991, after which date the executors will distribute the assets having regard only to the claims of which they then have notice.

HUNTS, solicitors, 358 Lonsdale Street, Melbourne 12862

Creditors, next of kin and others having claims in respect of the estate of Leigh Malcolm Darling Wilson, late of Inala Village, 220 Middleborough Road, Blackburn South, gentleman deceased who died on 30 July 1990 are to send particulars of their claims to The Equity Trustees Executors and Agency Co. Ltd. of 472 Bourke Street, Melbourne by the 1 March 1991, after which date it will distribute the assets having regard only to the claims of which it then has notice." 12864

Creditors, next of kin and others having claims in respect of the estate of Edward James Frost, late of 12 Elizabeth Street, Malvern retired deceased who died on 3 November 1990 and probate of whose will has been granted to Mavis Philpot of 1/17 Iris Road Glen Iris married woman and Arthur Dean Pearce of 51 Queen Street Melbourne solicitor are required to send particulars of their claims to the said executors care of the undermentioned solicitors by 19 February 1991 after which date they will distribute the assets having regard only to the claims of which they then have notice.

PEARCE & WEBSTER, solicitors, 51 Queen Street, Melbourne 12863

Creditors, next of kin and others having claims in respect of the estate of Thomas Leslie Smith late of 19 Daffodil Road Boronia deceased who died on the 1 August 1990 are to send particulars of their claims to The Equity Trustees Executors and Agency Co. Ltd. of 472 Bourke Street, Melbourne by the 1 March 1991, after which date it will distribute the assets having regard only to the claims of which it then has notice. 12865

STEVEN GRANT BUTCHER, late of 7 Barossa Court, Mount Martha, in the State of Victoria, pensioner, deceased intestate

Creditors, next of kin and others having claims in respect of the estate of the abovementioned deceased who died on 23 June 1990 are required by the administrator, Paul Anthony Butcher of 7 Barossa Court, Mount Martha to send particulars to him by 20 February 1991 after which date the administrator intends to convey or distribute the assets of the estate having regard only to the claims of which he may have notice.

WISEWOULDS, 459 Collins Street, Melbourne 12860

Creditors, next of kin and other persons having claims against the estate of Leslie William Bett formerly of 13 Melrose Avenue, East Malvern in the State of Victoria and of St. Francis Xavier Cabrini Hospital Malvern, aforesaid but late of Yea and District Memorial Hospital Yea in the said State, Grazier, who died on 3 August 1990 are required by the executors National Mutual Trustees Limited of 419 Collins Street, Melbourne in the said State and John Duncan Mustow of 105 Queen Street, Melbourne aforesaid solicitor to send particulars of their claims to them care of the undersigned by 19 February 1991 after which date they may convey or distribute the estate having regard only to the claims of which they then have notice.

NATIONAL MUTUAL TRUSTEES LIMITED, 419 Collins Street, Melbourne 12867



*Victoria Government Gazette*

SHIRLEY MAUDE BUCKLAND, late of 16/512 Toorak Road, Toorak, gentlewoman deceased

Creditors, next of kin and others having claims against the estate of the said deceased who died on 1 August 1990 are to send particulars of their claims to George Huntly Gordon, William Meader Buckland and George Lindsay Ireland, care of Messrs Blake Dawson Waldron, solicitors, 140 William Street, Melbourne by 27 February 1991 after which date they will distribute the assets having regard only to the claims of which they then have notice.

BLAKE DAWSON WALDRON, solicitors,  
140 William Street, Melbourne 12868

Creditors, next of kin and others having claims in respect of the estate of Henry John Peacock, late of 9/49A Denbigh Road, Armadale, retired bank manager deceased who died on 28 October 1990 are required to send particulars of their claims to the executor National Mutual Trustees Limited of 419 Collins Street, Melbourne, formerly and in the will described as National Trustees Executors and Agency Company of Australasia Limited of 95 Queen Street, Melbourne, by 22 February 1991 after which date the executor will distribute the assets having regard only to the claims of which it then has notice.

PETER J. WALSH & JOHN F. CARROLL,  
solicitors, 83 William Street, Melbourne 12869

GARY ERNEST POXON, late of 28 Armstrong Street, Boort in the State of Victoria, farmer, deceased

Creditors, next of kin and others having claims in respect of the estate of the deceased who died on 2 July 1990 are required by the National Mutual Trustees Limited of 46 Queen Street, Bendigo and Ernest Levi Poxon of 28 Armstrong Street, Boort the applicants for a grant of administration to send particulars of their claims to the said company by the February 1991 after which date they will convey or distribute the assets having regard to the claims of which they then have notice. 12870

OLIVE VICTORIA ANDERSON, late of 459  
Springvale Road, Springvale in the State of  
Victoria, widow deceased

Creditors, next of kin and others having claims in respect of the estate of the deceased who died on 28 September 1990 are required by the personal representatives, ANZ Executors and Trustee Company Limited of 91 William Street, Melbourne to send particulars to them by 19 February 1991 after which date the personal representatives may convey or distribute the

*G 50 19 December 1990 3831*

assets having regard only to the claims of which they then have notice.

SLY & WEIGALL, solicitors, 385 Bourke  
Street, Melbourne, solicitors for the estate 12873

Creditors, next of kin and others having claims in respect of the estate of Ronald Clayton Skate late of 22 Eumeralla Road, South Caulfield in the State of Victoria, designer who died on 23 September 1990 are to send the particulars of their claims to The Equity Trustees Executors and Agency Company Limited of 472 Bourke Street, Melbourne within two months of the publication of this notice, after which date it will distribute the assets having regard only to the claims of which it then has notice.

HUNT & HUNT, solicitors, 459 Collins Street,  
Melbourne 12872

TASMAN NOEL GARNET, late of Weeroona Hostel, 400 Waverley Road, East Malvern in the State of Victoria, retired deceased

Creditors, next of kin and others having claims in respect of the estate of the deceased who died on 16 October 1990 are required by his executors, The Equity Trustees Executors and Agency Company Limited of 472 Bourke Street, Melbourne to send particulars to it by 22 February 1991 after which date it may convey or distribute the assets having regard only to the claims of which it then has notice.

PATRICIA DUKE, barrister and solicitor, 40  
Story Street, Parkville 12871

ROBERT GEORGE LOCKETT, late of 14 Albert Road, Devonport, Auckland, New Zealand, retired deceased

Creditors, next of kin and others having claims in respect of the estate of the deceased who died on 4 September 1990 are required by the personal representatives, ANZ Executors and Trustee Company Limited of 91 William Street, Melbourne to send particulars to them by 19 February 1991 after which date the personal representatives may convey or distribute the assets having regard only to the claims of which they then have notice.

SLY & WEIGALL, solicitors, 385 Bourke  
Street, Melbourne, solicitors for the estate 12874

Creditors, next of kin and others having claims in respect of the estate of Herbert Eric Stevenson late of 120 Chute Street, Mordialloc, retired deceased who died on 3 August 1990 are required by the executrices of his will, Dulcie Helen Groves of 4 Punt Road, Koondrook, home duties and Dawn Euphie Smithers of 120 Chute Street, Mordialloc, trained nurse to send particulars to them care of the undermentioned solicitors by 20 February 1991 after which date the executrices

3832 G 50 19 December 1990

may convey or distribute the assets having regard only to the claims of which they then have notice.  
Dated 12 December 1990

ANDERSON RICE, solicitors, Level 10, 555  
Lonsdale Street, Melbourne 12886

THOMAS WILLIAM HENRY, late of 39A  
William Street, Mount Waverley, gentleman  
deceased

Creditors, next of kin and others having claims in respect of the estate of the abovenamed deceased who died on 11 June 1990 are required by Perpetual Trustees Victoria Limited of 50 Queen Street, Melbourne, the applicant for a grant of representation, to send particulars of their claims to the said Company at its aforesaid address by 10 March 1991 after which date the said company will convey or distribute the assets of the estate of the said deceased having regard only to the claims of which it then has notice.

BONELLA, CUTLER & CO, solicitors, 120  
Hawthorn Road, Caulfield North, solicitors for  
the said company 12887

VIVIAN ERIC GREEN, late of Carnsworth  
Garopna Nursing Home, 18 Barry Street,  
Kew in the State of Victoria, retired deceased

Creditors, next of kin and others having claims in respect of the estate of the deceased who died on 24 August 1990 are required by ANZ Executors & Trustee Company Limited of 91 William Street, Melbourne the executor to whom probate of the Will of the deceased was granted on 12 December 1990 to send particulars to them by 21 February 1991 after which date the trustee may convey or distribute the assets having regard only to the claims of which they then have notice.

MACMILLAN SEGAL & LENTON,  
solicitors, 239 Park Street, South Melbourne  
12888

IVY MARRIAN TURNER (also known as Ivy  
Marrian Marshall) late of 12 Ormond Road,  
East Geelong in the State of Victoria, married  
woman deceased.

Creditors, next of kin and others having claims in respect of the estate of the deceased who died on 1 July 1990 are required by John William Turner of 12 Ormond Road, East Geelong, Graham Edward Marshall of 43 Iona Avenue, Belmont and Ian Ferguson Apted of 63 Yarra Street, Geelong the executors of the said deceased's Will dated 18 April 1988 to send particulars to them care of the undermentioned solicitors by 20 February 1991 after which date the said executors may convey and distribute the assets having regard only to the claims of which they then have notice.

APTED & WILLIAMSON, solicitors, 63 Yarra  
Street, Geelong 12889

Victoria Government Gazette

JOHN NOWELL PLUMRIDGE, late of 3  
Lavender Court, Newcomb in the State of  
Victoria, retired dental technician deceased

Creditors, next of kin and others having claims in respect of the estate of the deceased who died on 20 March 1990 are required by David Thomas Anderson formerly of 2 The Boulevard, Wendouree but now of 52 Whittens Lane, Doncaster and Anthony Gordon Haines of 54 Lake Avenue, Ocean Grove, the executors of the said deceased's Will dated 17 August 1987 to send particulars to them care of the undermentioned solicitors by 20 February 1991 after which date the said executors may convey and distribute the assets having regard only to the claims of which they then have notice.

APTED & WILLIAMSON, solicitors, 63 Yarra  
Street, Geelong 12890

PETER KOKALIS and DIANE KOKALIS both  
of Bakers Bridge Road, RMD 8720,  
Bannockburn in the State of Victoria and  
Helen Johnson of 39 Fairbae Avenue, Highton  
in the said State the executors named in and  
applicants for Grant of Probate of the Will of  
VICTOR GEORGE DOUGLAS REYNOLDS  
(also known as Gus Reynolds) of 22 Avon  
Street, Geelong West in the State of Victoria,  
retired manager deceased who died on 1 June  
1990

Require all creditors, next of kin and others having claims against the property or estate of the said deceased to send to the said executors in the care of the firm of Crawcour & Fickers Pty, solicitors of 87 Yarra Street, Geelong particulars in writing of such claims on or before 18 February 1991 after which date the said executors intend to convey or distribute such property or estate to or among the persons entitled thereto having regard only to the claims of which they shall then have noted.

CRAWCOUR & FICKERS, solicitors, 87  
Yarra Street, Geelong 12898

Creditors, next of kin and others having claims in respect of the estate of John Percival Davy late of 7 Ashleigh Street, Keysborough in the State of Victoria, butcher deceased who died on 15 October 1990 are required to send particulars of their claims to the executrix care of the undermentioned solicitors by 21 February 1991, after which date the executrix will distribute the assets having regard only to the claims for which notice has been received.

BORCHARD & MOORE, solicitors, 44  
Douglas Street, Noble Park 12899

Creditors, next of kin and others having claims in respect of the estate of Joan Klug, late of Villa 26, Parklands Villas, 510 Marmion Street, Booragoon, Western Australia, widow, deceased,

who died on 23 December 1989, are to send particulars of their claims to The Equity Trustees Executors and Agency Company Limited of 472 Bourke Street, Melbourne by 27 February 1991, after which date it will distribute the assets having regard only to the claims of which it then has notice.

AITKEN WALKER & STRACHEN,  
solicitors, 114 William Street, Melbourne 12901

MILTON CALVERT FOX, late of North Parklands Nursing Home, 22 Le Fevre Terrace, North Adelaide, South Australia, investor, deceased intestate.

Creditors, next of kin and others having claims in respect of the estate of the deceased, who died on 6 August 1990, are required by the personal representative, June Adelaide Bolton of 6 June Crescent, Templestowe to send particulars to her care of the undermentioned solicitors by 27 February 1991, after which date the personal representative may convey or distribute the assets having regard only to the claims of which she then has notice.

AITKEN WALKER & STRACHAN,  
solicitors, 114 William Street, Melbourne 12900

Creditors, next of kin and others having claims in respect of the estate of Janet Amelia Leared, late of 27 Mitchell Street, Kyneton, widow, deceased, who died on 3 September, 1990, are required to send particulars of their claims to Janet Maunder of 9 Caithness Crescent, Glen Waverley or Joyce Murray of 9 Hope Street, Kangaroo Flat, the executrices of her will c/o their solicitor M. D. Best of 99 High Street, Kyneton on or before 10 March 1990, after which date the executrices may convey or distribute the assets having regard only to the claims of which they have notice. 12902

Creditors, next of kin and others having claims in respect of the estate of Melita Gertrude Georgina Cambridge, late of 25 Yallambee Drive, Bendigo, widow, deceased, who died on 15 September 1990, are required to send particulars of their claims to National Mutual Trustees Ltd of 46 Queen Street, Bendigo, the executor of her will on or before 10 March 1991, after which date the executor may convey or distribute the assets having regard only to the claims of which it has notice.

M. D. BEST, solicitor, 99 High Street, Kyneton 12903

Creditors, next of kin and others having claims in respect of the estate of Norris Henry Mann, late of Unit 36, Greenways Retirement Village, 330 Frankston-Dandenong Road, Seaford, in the State of Victoria, gentleman, deceased who died on 8 October 1990, are required to send

particulars of their claims to the executor, National Mutual Trustees Limited of 419 Collins Street, Melbourne by 12 February 1991, after which date the executor will distribute the assets having regard only to the claims of which it then has notice. 12908

Creditors, next of kin and others having claims in respect of the estate of Elaine Alwyn Holder late of 4 Mackie Grove, East Brighton in the State of Victoria, widow deceased who died on 13 October 1990 are required by the executors Peter Zayec, office manager and Neville Denis Kelly, solicitor both care of 437 Centre Road, Bentleigh, to send particulars of any such claims to the estate solicitors, Messrs N. D. Kelly & Associates of 437 Centre Road, Bentleigh by 28 February 1991 after which date the executors may convey or distribute the assets of the deceased's estate having regard only to claims of which the said solicitors may then have notice.

N. D. KELLY & ASSOCIATES, solicitors, 437 Centre Road, Bentleigh, solicitors for the said executors 12906

GARY ERNEST POXON late of 28 Armstrong Street, Boort in the State of Victoria, farmer deceased

Creditors, next of kin and others having claims in respect of the estate of the deceased, who died on 2 July 1990 are required by the National Mutual Trustees Ltd, of 46 Queen Street, Bendigo and Ernest Levi Poxon of 28 Armstrong Street, Boort, the applicants for a grant of administration to send particulars of their claims to the said company by 20 February 1991 after which date they will convey or distribute the assets having regard to the claims of which they then have notice. 12909

Creditors, next of kin and others having claims in respect of the estate of Ruth Miller Wordworth Gawler, late of 1 Stanhope Street, Mont Albert, in the State of Victoria, widow, who died on 8 September 1990 are to send the particulars of their claims to the Equity Trustees Executors and Agency Company Limited of 472 Bourke Street, Melbourne within two months of the publication of this notice, after which date it will distribute the assets having regard only to the claims of which it then has notice.

HUNT & HUNT, solicitors of 459 Collins Street, Melbourne 12910

Pursuant to the provisions of the *Trustee Act* 1958 creditors, next of kin and all other persons having claims in respect of the Estate of Mavis Mary Ann Smith, formerly of 22 Kneale Drive, Box Hill but late of 4 Nambour Drive, Mooroolbark, widow, who died on 20 July 1990 are required to send particulars of their claims to

3834 G 50 19 December 1990

the executor, The Equity Trustees Executors & Agency Company Limited of 472 Bourke Street, Melbourne by 27 February 1991 after which date the Executor will distribute the assets having regard only to the claims of which it shall then have had notice.

MADDOCK LONIE & CHISHOLM,  
solicitors, 440 Collins Street, Melbourne 12912

DOROTHY MAY GLASSCOCK, late of Unit 1, 82 Marne Street, South Yarra, gentlewoman, deceased

Creditors, next of kin and others having claims in respect of the Estate of the deceased who died on 27 September 1990 are required by the executor The Equity Trustees Executors and Agency Company Limited of 472 Bourke Street, Melbourne to send particulars to it by 21 February 1991 after which date the Company may convey or distribute the assets, having regard only to the claims of which it then has notice.

ARTHUR ROBINSON & HEDDERWICKS,  
solicitors, 535 Bourke Street, Melbourne 12911

The Supreme Court of the State of Victoria  
SALE BY THE SHERIFF

On 24 January 1991 at 2.30 p.m. at the Sheriff's Office, 287 Springvale Road, Glen Waverley (unless process be stayed or satisfied).

All the estate and interest (if any) of Michael A. Rose of 31 Temple Road, South Belgrave shown on Certificate of Title as Michael Anthony Rose as joint proprietor with Gaylene Esmay Rose of an estate in fee simple in the land described on Certificate of Title Volume 7609 Folio 065 upon which is erected a dwelling known as 31 Temple Road, South Belgrave. The said land contains approximately two acres.

Registered Mortgage No. N919334A affects the said estate and interest.

Terms—Cash Only

12875

H. BUETTNER  
Sheriff's Officer

The Supreme Court of the State of Victoria  
SALE BY THE SHERIFF

On 17 January 1991 at 2.30 p.m. at the Sheriff's Office, 287 Springvale Road, Glen Waverley (unless process be stayed or satisfied).

All the estate and interest (if any) of Jelena Kalajdzic of 521 Calder Highway, Macedon shown on Certificate of Title as Jelena Kalajdzic as the registered proprietor of an estate in fee simple in the land described on Certificate of Title Volume 8986 Folio 147 upon which is erected a dwelling known as 521 Calder Highway, Macedon.

Victoria Government Gazette

Registered Mortgage No. P512265A affects the said estate and interest.

Terms—Cash only.

12876

H. BUETTNER  
Sheriff's Officer

The Supreme Court of the State of Victoria  
SALE BY THE SHERIFF

On 25 January 1991 at 2.30 p.m. at the Sheriff's Office, Geelong (unless process be stayed or satisfied).

All the estate and interest (if any) of A. Dres and C. Dres described in memorial book as Anastasios Dres and Chrisoula Dres both of Lardner Road, Warragul as the registered proprietors of the land described in memorial of conveyance Book 809 No. 898 the said land is known as 65-71 Reserve Road, Marshall upon which is erected a dwelling. The described land contains 6 acres, 1 Rood and 8 Perches. Pursuant to section 64 a declaration of the Director of Housing has been lodged on the said land.

Registered Mortgage Conveyance Book 846 No. 257 affects the said estate and interest.

Terms—Cash only.

12877

H. BUETTNER  
Sheriff's Officer

The Supreme Court of the State of Victoria  
SALE BY THE SHERIFF

On 1 February 1991 at 2.30 p.m. at the Sheriff's Office, 287 Springvale Road, Glen Waverley (unless process be stayed or satisfied).

All the estate and interest (if any) of Jovan Lozanovski of 48 Carlisle Drive, Epping as the registered proprietor of an estate in fee simple in the land described on Certificate of Title Volume 9599 Folio 072 upon which is erected a dwelling known as 48 Carlisle Drive, Epping.

Registered Mortgage Nos L854028N and P5990229 and Caveat No. M273165J affect the said estate and interest.

Terms—Cash only

12879

H. BUETTNER  
Sheriff's Officer

The County Court of the State of Victoria  
SALE BY THE SHERIFF

On 1 February 1991 at 2.30 p.m. at the Sheriff's Office, 287 Springvale Road, Glen Waverley (unless process be stayed or satisfied).

All the estate and interest (if any) of Stella Griff Pty. Ltd. of 150A Barkly Street, St Kilda as registered proprietor of an estate in fee simple in the land described on Certificate of Title Volume 4489 Folio 800 upon which is erected a dwelling known as 23 Mitford Street, St Kilda.

Victoria Government Gazette

Registered Mortgage No. L928301R and Caveat N72497M and No. F497811 Register 616 pursuant to section 16 (2) of the Historic Buildings Act and a charge No. P828135V under section 66 of *Land Tax Act* 1958 affect the said estate and interest.

Terms—Cash only

12878

H. BUETTNER  
Sheriff's Officer

G 50 19 December 1990 3835

**NOTICE OF MAKING OF  
STATUTORY RULES  
WHICH ARE NOT YET  
AVAILABLE**

Notice is given of the making of the following Statutory Rules:

- Land Act* 1958
- 360/1990 Land Act (Fees Amendment) Regulations 1990
- Wildlife Act* 1975
- 361/1990 Wildlife (Fees) Regulations 1990
- Fisheries Act* 1968
- 362/1990 Fishing (General) (Fishing Net) Regulations 1990
- Pharmacists Act* 1974
- 363/1990 Pharmacists (Travelling Allowances) Regulations 1990
- Pharmacists Act* 1974
- 364/1990 Pharmacists (Fees) Regulations 1990
- Health Services Act* 1988
- 365/1990 Hospitals and Charities (Fees) (Dental Fees and Charges) (No. 2) Regulations 1990
- Drugs, Poisons and Controlled Substances Act* 1981
- 366/1990 Drugs, Poisons and Controlled Substances (Hypodermic Needles and Syringes)
- Mental Health Act* 1986
- 367/1990 Mental Health (Licence Fees) (No. 2) Regulations 1990
- Dentists Act* 1972
- 368/1990 Dentists (Fees) Regulations 1990
- Planning and Environment Act* 1987
- 369/1990 Planning and Environment (Fees) (Amendment No. 5) Regulations 1990

3836 G 50 19 December 1990

*Melbourne and  
Metropolitan Board of  
Works Act 1958*

370/1990 By-Law 280: Water  
Supply (Amendment)  
1990

*Victoria Government Gazette*

**NOTICE OF MAKING  
AND AVAILABILITY OF  
STATUTORY RULES**

In pursuance of the provisions of the *Subordinate Legislation Act 1962* and the Regulations made thereunder notice is given of the making and availability of the following Statutory Rules:

Note: The date specified after each Statutory Rule is the date it was first obtainable from—  
VGPO Mail and Bulk Order Sales  
66-112 Macaulay Rd, North Melbourne, 3051  
Tel: 320 0201

*Evidence Act 1958*

351/1990 Evidence (Commissions  
and Boards of Inquiry)  
Regulations 1990  
12 December 1990 Code A

*Consumer Affairs Act  
1972*

356/1990 Consumer Affairs  
Committee  
(Amendment)  
Regulations 1990  
12 December 1990 Code A

*Residential Tenancies Act  
1980*

357/1990 Residential Tenancies  
(Fee Revocation)  
Regulations 1990  
13 December 1990 Code A

*Architects Act 1958*

359/1990 Architects Registration  
Board (Amendment)  
Regulations 1990  
18 December 1990 Code A

*Public Service Act 1974*

PSD 34/1990 Public Service  
(Amendment)  
Determinations (No.  
34) 1990 Code A

*Public Service Act 1974*

PSD 35/1990 Public Service  
(Amendment)  
Determinations (No.  
35) 1990 Code A

Victoria Government Gazette

G 50 19 December 1990 3837

Public Service Act 1974

PSD 36/1990 Public Service  
(Amendment) Determinations (No.  
36) 1990 Code A

Public Service Act 1974

PSD 37/1990 Public Service  
(Amendment) Determinations (No.  
37) 1990 Code A

The retail prices and price codes below will apply from 1 October 1990 to the following products: Acts (New, Reissue and Reprint), Statutory Rules (New, Reissue and Reprint), Parliamentary Papers, Bills and Reports, Special and Periodical Gazettes, and Industrial Awards.

Price Code	No. of Pages (Including cover and blank pages)	Price
A	1-16	\$2.50
B	17-32	\$3.75
C	33-48	\$5.00
D	49-96	\$7.50
E	97-144	\$10.00
F	145-192	\$12.00
G	193-240	\$13.50
H	241-288	\$14.50
I	289-352	\$16.00
J	353-416	\$19.00
K	417-480	\$22.00
L	481-544	\$25.00

A set retail price per issue will apply from 1 October 1990 to:

Government Gazette (General) \$1.50 per issue  
Hansard (Weekly) \$2.50 per issue