

VICTORIA GOVERNMENT G A Z E T T E

No. G 10 Wednesday 13 March 1991
By Authority L. V. North, Government Printer Melbourne

GENERAL

PUBLICATION OF THE "VICTORIA GOVERNMENT GAZETTE"

Easter Holidays

The *Victoria Government Gazette* will be published on Wednesdays as usual except for the Easter period when there will be no Gazette published on Wednesday, 3 April 1991.

Where urgent gazettal is required during the abovementioned period then special arrangements should be made with the Gazette Officer, Department of the Premier and Cabinet, Ground Floor, 1 Treasury Place, Melbourne, 3002. Telephone: (03) 651 5153.

G. GASPARS
Gazette Officer

Department of the Premier
and Cabinet, Melbourne
5 March 1991

Gazette Services

The *Victoria Government Gazette* (VGG) is published by VGPO for the State of Victoria and is produced in three editions.

VGG General is published each Wednesday and provides information regarding Acts of Parliament and their effective date of operation; Government notices; requests for tenders; as well as contracts and contracts accepted. Private notices are also published.

VGG Special is published any day when required for urgent or special Government notices. VGG Special is made available automatically to subscribers of VGG General.

VGG Periodical is published on Monday when required and includes specialised information eg. Medical, Dental, Pharmacist's Registers, etc.

Government Advertising

Publishing Details

The following Guidelines should be followed to ensure publication of Government material in the *Victoria Government Gazette*.

- Duplicate copies should be submitted for use by the Gazette Officer.
- Material submitted to the Executive Council for gazettal will normally be published in the following week's issue.
- Where urgent gazettal is required, contact:
Gerd Gaspar
Gazette Officer
Department of the Premier and Cabinet
Ground Floor 1 Treasury Place
Melbourne 3000
Telephone inquiries (03) 651 5153
- Government advertising other than material for the consideration of the Executive Council should be forwarded to the Gazette Office no later than 9.30 am on Tuesday.
- Lengthy or complicated notices should be forwarded several days before publication.
- Proofs will be supplied only when requested or at the direction of the Gazette Officer.
- No additions or amendments to material for publication will be accepted by telephone.
- Double rates for advertising in the Special Gazette will apply.

Private Advertising

Publishing Details. Send copy to:

VGG Coordinator
Gazette Advertising
VGPO
66-112 Macaulay Road
North Melbourne
(PO Box 203 North Melbourne 3051)
Telephone inquiries (03) 320 0100
Fax No. (03) 328 1657

Advertising Rates and Payment

Single column x cm/part cm \$4.10
Double column x cm/part cm \$8.20
Full page \$171.50

Cheques should be made payable to 'VGPO'. These rates apply to advertisements printed on or after 14 February 1990.

Advertisers should note:

- There are approximately 20 words to each column centimetre depth.
- Signatures (in particular) and proper names must also be in block letters.
- All material should be double spaced.
- Advertisements can be faxed, and a cover sheet should be used, marked to the attention of the Gazette Coordinator.
- Documents not clearly prepared and in the exact format for gazettal will be returned to the sender unpublished.
- Late copy received at VGPO after 11.00 am Tuesday will be placed in the following issue of VGG, irrespective of any date/s mentioned in the copy (unless otherwise advised).

Copy Deadline

11.00 am Tuesday

Subscriptions

VGG is available by three subscription services:

General and Special—\$150.00 each year
General, Special and Periodical—\$200.00 each year
Periodical—\$100.00 each year

Subscriptions are payable in advance and accepted for a period of one year. All subscriptions are on a firm basis and refunds for cancellations will not be given.

All payments should be made payable to VGPO.

Subscription inquiries (03) 320 0217
Bookshop inquiries (03) 651 4100
Fax (03) 651 4111

GOVERNMENT NOTICES

VIC ROADS

Law Reform Commission Victoria
Road Traffic Rules You Can Understand
DISCUSSION PAPER

Road Traffic laws are part of everyone's life—whether you are a pedestrian or driver. Making these laws easy to understand is important to the whole community—resulting in reduced health, legal and administrative costs.

The Law Reform Commission of Victoria and VIC ROADS have produced an easy-to-read and understand version of the "Road Safety (Traffic) Regulations 1988", in accordance with the Government's plain English policy, and complete with colour diagrams.

VIC ROADS is seeking your comments on the version. Comments and submissions should be sent by 15 April 1991 to:

The Manager, Legal Services Department, VIC ROADS, 60 Denmark Street, Kew 3101.
Telephone: (03) 860 2965.

Copies cost \$10.00 and are available from the Legal Services Department, VIC ROADS at the above address, or

Law Reform Commission of Victoria, 7th Floor, 160 Queen Street, Melbourne 3000.
Telephone: (03) 602 4566.

DAVID KELLY
Chairman

Law Reform Commission of Victoria
REG PATTERSON
Chief Executive
Roads Corporation

20690

MELBOURNE AND METROPOLITAN
BOARD OF WORKS

Proclamation of Water Mains

Notice to the owners of tenements in the undermentioned streets and the private streets, lanes, courts and alleys opening thereto. The main pipe in the said streets being laid down, the owners of all tenements situated as under are hereby required on or before 14 April 1991 to cause a proper pipe and stop-cocks to be laid so as to supply water within such tenements from the main pipe.

Berwick

Murdoch Avenue from the south east corner of lot 46 southwards then generally eastwards 267 metres.

Landor Court from Murdoch Avenue westwards 189 metres.

Victor Crescent from Princes Highway northwards 236 metres.

Lauderdale Road from the north eastern corner of Coventry Road generally north 173 metres.

Verdun Drive from Lauderdale Road generally eastwards 21 metres.

Dansu Court from the south-east corner of lot 18 generally westwards 55 metres.

Centre Road from the north-east corner of lot 16 westwards for 91 metres.

Kelburn Road from Centre Road southwards for 141 metres.

Tenandra Court from 20 metres north of Bangalay Place northwards for 123 metres and Tenandra Court westwards from Bangalay Place for 186 metres.

Melaleuca Court generally southwards from Bangalay Place for 79 metres.

Mallee Court the whole court 27 metres.

Glendale Crescent the whole crescent 278 metres.

Bangalay Place from the western side of Parkhill Drive generally eastwards and north-eastwards for 331 metres, then generally south-eastwards for 159 metres.

Coolabah Grove from 20 metres south of Bangalay Place generally southwards for 20 metres.

Parkhill Drive from Bangalay Place generally northwards for 60 metres.

Cranbourne

Alaster Court the whole court 108 metres.

Waterview Close the whole close 627 metres.

Geraldine Drive from the western boundary of lot 688 eastwards for 144 metres.

Jodi Place the whole place 84 metres.

Briarley Court the whole court 135 metres.

South Gippsland Highway from the north-east corner of Greens Road generally south-eastwards 1256 metres.

Lesley Drive from the south eastern corner of lot 596 generally eastwards 165 metres.

Dandenong

Railway Parade 30 metres from the north eastern corner of Cyril Grove generally 34 metres.

Heatherton Road from the south-west corner of Cornelius Street westwards for 70 metres.

Oakleigh

Welwood Court, the whole court 166 metres.

Springvale

Police Road from the north eastern corner of Phillip Avenue generally eastwards 380 metres.

DAVID ROBINSON
Regional Manager

20490

MINISTERIAL DIRECTION PURSUANT TO SECTION 307

Transfer of Land, Easements, Works, Property, Powers, Rights, Liabilities, Obligations and Officers and Employees with respect to the Koo-Wee-Rup Flood Protection District from the Rural Water Commission of Victoria to the Dandenong Valley and Westernport Authority

Whereas under the provisions of Schedule 5 of the *Water Act 1989* the Koo-Wee-Rup Flood Protection District will form part of the District of the Dandenong Valley and Westernport Authority as on and from 1 November 1990.

And whereas under the provisions of section 307 of the *Water Act 1989* I am empowered to make the following directions. Now therefore I, Steven Marshall Crabb, Minister for Conservation and Environment direct the Rural Water Commission of Victoria (hereinafter referred to as "the Commission") to transfer to the Dandenong Valley and Westernport Authority (hereinafter referred to as "the Authority") all land, easements, works, property, powers, rights, liabilities, obligations and officers and employees with respect to the Koo-Wee-Rup Flood Protection District.

Now therefore I, Stephen Marshall Crabb, Minister for Conservation and Environment direct that:

1. There shall be transferred from the Commission to the Authority as on and from 1 November 1990 (hereinafter referred to as "the operative date")—

- (i) all rights and liabilities in those lands or easements owned by, vested in or existing in favour of the Commission including any lands or easements in the process of being acquired as at the operative date which are used or intended to be used by the Commission for the purpose of providing a flood protection service to the Koo-Wee-Rup area;
- (ii) all claims in tort, contract, Workers Compensation and Workcare relating to the transfer of land, easements, works and assets, property, powers, rights, liabilities and obligations from the Commission to the Authority except any responsibility arising out of negligence on the part of the Commission as it relates to flooding which occurred within the Koo-Wee-Rup Flood Protection District on 11 and 12 October 1990;
- (iii) all powers, obligations and rights of the Commission in relation to the provision by it of a flood protection service to the Koo-Wee-Rup area;

Victoria Government Gazette

(iv) the ownership of the flood protection works hereinbefore described;

(v) the officers and employees of the Commission whose names are set forth hereunder shall cease to be officers and employees of the Commission and shall become officers and employees of the Authority.

Full name	Office of Employment
Harris,	District Manager
David William	WDO-5
Bulman,	Mechanical Operator
Alan Roy	Grade 2
Hodgetts,	Mechanical Operator
Kevin Graeme	Grade 4
Nunn,	Mechanical Operator
Adrian Michael	Grade 4
O'Brien,	Mechanical Operator
Bernard William	Grade 4
Miller,	Mechanical Operator
George Thomas	Grade 4
Tickner,	Ganger Grade 2
Robert Alfred	
Crameri,	Part-time Cleaner..
Angelina Rose	

2. That on or before 31 December 1990, I Steven Marshall Crabb, shall, upon the advice of the Commission and the Authority make a further direction apportioning, settling, adjusting or determining any property, income, assets, rights, liabilities, expenses or matters which have not previously been apportioned, settled or adjusted between the Commission and the Authority.

Dated 1 November 1990

STEVE CRABB
Minister for Conservation and
Environment

20720

Department of Manufacturing and Industry Development

INTENTION TO GRANT MINING LEASE

No. 1552; New Holland Mining NL & Sons of Gwalia NL; 82 ha, Parish of McIvor.

APPLICATION FOR MINING LEASE TRANSFERRED

No. 2044; From A. H. Gray to Sedimentary Holdings Ltd.

INTENTION TO RENEW MINING LEASE

No. 1008-1; Northern Gypsum; 20-94 ha, Parish of Nypo.

APPLICATION FOR LEASED AREA LICENCE REFUSED

No. 4; R. A. Hunter; 1-00 ha, Parish of Borong.

APPLICATION FOR MINING AREA LICENCE REFUSED

No. 31; Austcom P/L; 6 ha, Parish of Mansfield.

**INTENTION TO GRANT DEVELOPMENT
LEASE**

Nos 925, 926, 927 and 928; B. P. O'Rourke; 31.68, 36.4, 16.9 and 27.28 ha, Parish of Eglinton and Craigie.

Nos 929; Transit Mining P/L; 25 ha, Parish of Eglinton.

**APPLICATION FOR PROSPECTING AREA
LICENCE TRANSFERRED**

No. 819; From A. H. Gray to Sedimentary Holdings Ltd.

TAILINGS REMOVAL LICENCE GRANTED
No. 5428; Village Mines NL, Parish of Tongio Mungie West.

No. 5501, 5502 and 5519; Shire of Yackandandah, Yackandandah.

**APPLICATION FOR TAILINGS REMOVAL
LICENCE DECLARED ABANDONED**

No. 5411 and 5413; Eaglehawk Excavations & Plant Hire P/L, Parish of Sandhurst and Nerring.

**APPLICATION FOR TAILINGS
TREATMENT LICENCE REFUSED**

No. 427; Coemo Kirsten P/L & Balgold Nominees, Parish of Creswick.

Nos 212 and 215; Minax Giselle P/L & Balgold Nominees P/L, Parish of Tullaroop.

**TAILINGS TREATMENT LICENCE
EXPIRED**

No. 180; Bendigo Gold Associates P/L; 9.538 ha, Parish of Sandhurst.

**INTENTION TO GRANT EXPLORATION
LICENCE**

No. 2653; CRA Exploration P/L; 47.75 km², Ararat.

No. 2663 and 2664; A. M. C. Mineral Sands Ltd; 500 and 477 km², Glenelg.

EXPLORATION LICENCE GRANTED

No. 1837; Sheraton Pines P/L; 491 km², Waranga Huntly and McIvor.

EXPLORATION LICENCE EXTENDED

No. 1275-8; CRA Exploration P/L; 37.5 km², Maldon.

No. 1819-3; CRA Exploration; 90 km², Kerang.

**APPLICATION FOR EXTENSION OF
EXPLORATION LICENCE REFUSED**

No. 2126-1; Centaur Mining & Exploration Ltd; 196 km², Goulburn and Seymour.

**EXPLORATION LICENCE AREA
RELINQUISHED**

No. 2356-1; Bendigo Gold Associates P/L; Huntly.

The above relinquished area will become available again for Exploration Licence on 7 October 1991.

EXPLORATION LICENCE EXPIRED

No. 1596-4; B. P. O'Rourke; 32 km², Creswick.

The above expired area will become available again for Exploration Licence on 15 August 1991.

No. 1821-1; R. J. Fraser; 278 km², Orbost.

The above expired area became available for Exploration Licence on 11 September 1990.

No. 2067; A. R. Fraser; 22 km², Daylesford.

The above expired area will become available again for Exploration Licence on 20 May 1991.

**EXTRACTIVE INDUSTRY LICENCE
GRANTED**

No. 1333; B. R. & P. A. Hawkes; 45.79 ha, Parish of Fingal.

No. 1408; Deane & Runge P/L; 82.97 ha, Parish of Dookie.

**EXTRACTIVE INDUSTRY LICENCE
RENEWED**

No. 901-1 and 1111-1; Apex Quarries Ltd; 170 and 3.2 ha, Parish of Glenburnie.

**EXTRACTIVE INDUSTRY LEASE
GRANTED**

No. 373; Deane & Runge P/L; 82.97 ha, Parish of Dookie.

**APPLICATION FOR EXTRACTIVE
INDUSTRY LEASE REFUSED**

No. 353; C. L. Waring & M. Purdy; 153 ha, Parish of Bindi.

DAVID WHITE

Minister for Manufacturing and
Industry Development

20400

Transport Act 1988

ROADS CORPORATION

**Commercial Passenger Vehicle and Tow Truck
Applications**

Notice is hereby given that the following applications will be considered by the Roads Corporation on 16 April 1991.

Notice of any objection to the granting of an application should be forwarded to reach the Manager, Vehicle Licensing or any District Office of the Roads Corporation not later than 10 April 1991.

It will not be necessary for interested parties to appear on the date specified, unless advised in writing by the Corporation.

Notification of the date for consideration of applications which are objected to and which require determination by the Road Transport Licensing Tribunal will be published by further notice in this Gazette.

D. & G. Atkins, Melton. Application to license one commercial passenger vehicle in respect of a

582 G 10 13 March 1991

1953 FJ Holden sedan with seating capacity for 5 passengers to operate as a special purchase vehicle from 26 Westmelton Drive, West Melton for carriage of passengers for any of the following purposes:

weddings; debutante balls; premiers; gala theatre nights.

Note: This application is made in conjunction with a similar application by R. & J. Reid.

D. M. Boon, Dandenong. Application for variation of the conditions of licence SV 540 which authorises the licensed vehicle to operate for the carriage of passengers for wedding parties subject to the conditions that the vehicle be available to be hired in conjunction with G. R. Walker, Endeavour Hills—to delete the condition that the licensed vehicle be operated in conjunction with G. R. Walker.

Golf Excursions Downunder Pty. Ltd., Lower Templestowe. Application to license one commercial passenger vehicle in respect of a 1986 Toyota Minibus with seating capacity for 12 passengers to operate for the carriage of passengers from within a 30 km pick-up radius of the Melbourne GPO to golf clubs throughout the State of Victoria.

Timetable: As and when required.

Fares: By agreement with the hirer.

T. R. Oliver, Woodfield. Application to license one class S tow truck to be purchased to operate throughout the State of Victoria from a depot situated at Government Road, Woodfield for the purpose of lifting and carrying or towing damaged or disabled motor cars excluding the ability to attend the scene of a motor car accident.

R. & J. Reid, West Melton. Application to license one commercial passenger vehicle in respect of a 1948 Holden sedan with seating capacity for 5 passengers to operate as a special purpose vehicle from 28 Westmelton Drive, West Melton for the carriage of passengers for any of the following purposes:

weddings; debutante balls; premiers; gala theatre nights.

Note: This application is made in conjunction with a similar application by D. & G. Atkins.

F. Rocca, Mill Park. Application to license one commercial passenger vehicle to be purchased in respect of a 1985–1988 Deluxe, Hino, Toyota or Mercedes bus with seating capacity for 18–24 passengers to operate:

(i) various tours throughout the State of Victoria; and

(ii) under charter conditions from within a 55 km pick-up radius of the Melbourne GPO.

Note: (i) Passengers will be picked-up anywhere within the State of Victoria for part (i).

Victoria Government Gazette

(ii) The vehicle to be licensed would hold a 4 star rating for charter purposes.

Syddeck Pty. Ltd., Ashbury, New South Wales. Application to license five commercial passenger vehicles to be purchased in respect of five 1990 or later model Ford Fairlane sedans with seating capacity for 5 passengers, the appearance of which have been varied to simulate that of Ford LTD sedans to operate as metropolitan hire cars from Banksia Street, Heidelberg West.

Dated 13 March 1991

GEOFF S. HUGHES
Manager
Vehicle Licensing

20690

Transport Act 1983
ROAD DECLARATIONS AND
DEDICATIONS

The Roads Corporation, pursuant to the *Transport Act 1983*, upon publication of this notice declares the, or varies the declaration of, roads as described below and on the plans attached and further declares that such roads are fit to be used as a public highway and are now absolutely dedicated to the public for use as public highways within the meaning of any law now or hereafter in force.

Main Roads

R280/91—Shelley–Jingellic Road, shown by heavy line on plan numbered GP R–89–92D.

R281/91—Greendale–Trentham Road (forest road) (as Myrniong–Trentham Road), and renaming Greendale–Myrniong Road as Myrniong–Trentham Road, shown by heavy line and dotted line on plan numbered GP D–89–6.

R282/91—Former Bairnsdale–Dargo Road (forest road), and rename former Bairnsdale–Dargo Road (Main Road), (as Dargo Road), shown by heavy line and dotted line on plan numbered GP D–89–22.

R283/91—Former Dargo Road (forest road), (part) (as Dargo Road), shown by heavy line on plan numbered GP D–89–22B.

R284/91—Former Tambo Upper Road (part), and Bruthen–Buchan Road (as Buchan Road); and Red Knob Road (as Nowa Nowa Road), shown by heavy line and dotted line on plan numbered GP D–89–23C.

R285/91—Loch Valley Road (part), shown by heavy line on plan numbered GP R–89–24B.

R286/91—Former Carrajung–Woodside Road (forest road), Won Wron–Woodside Road (part), and Carrajung–Woodside Road (as Carrajung–Woodside Road), shown by heavy line on plan numbered GP D–89–29B.

R287/91—Former Walhalla Road (forest road), School Road, and Thomson Valley Road (part), (as Moe-Rawson Road), shown by heavy line on plan numbered GP D-89-34B.

R288/91—Former Warburton-Woods Point Road (forest road), (as Warburton-Woods Point Road), shown by heavy line on plan numbered GP D-89-44B.

R289/91—Former Donna Buang Road (tourists' road), (as Don Road), shown by heavy line on plan numbered GP D-89-44E.

R290/91—Former Kimbolton Road (forest road), (as Bendigo-Redesdale Road), shown by heavy line on plan numbered GP D-89-74.

R291/91—Former Lavers Hill-Cobden Road (forest road), (as Lavers Hill-Cobden Road); and former Forrest-Apollo Bay Road (forest road), (as Forrest-Apollo Bay Road), shown by heavy lines on plan numbered GP D-89-80B.

R292/91—Mount Macedon Road (part); and varying Lancefield-Woodend Road, shown by heavy line and heavy dotted lines on plan numbered GP D-89-7D.

R293/91—Former Heyfield-Jamieson Road (part) (forest road), The Crescent, and Glenmaggie Road (part), (as Licola Road), shown by heavy line on plan numbered GP D-89-86B.

R294/91—Former Portland-Nelson Road (forest road), (as Portland-Nelson Road), shown by heavy line on plan numbered GP D-89-76.

R295/91—Former Deans Marsh-Lorne Road (forest road), (as Deans Marsh-Lorne Road), shown by heavy line on plan numbered GP D-89-82B.

R296/91—Rename Harrietteville Road as Bright-Tawonga Road, shown by heavy line on plan numbered GP D-89-93C.

Tourists' Roads

R297/91—Former Victoria Valley Road (main road) (part), (as Victoria Valley Road), and renaming Grampians Road (part) as Victoria Valley Road. Former Victoria Valley Road (main road) (part), (as Grampians Road), and renaming Mt Abrupt Road as Grampians Road, shown by heavy line and dotted line on plan numbered GP D-89-77.

R298/91—Former Ventnor Road (main road), (as Ventnor Road); and former Back Beach Road (main road), (as Back Beach Road), shown by heavy line on plan numbered GP D-89-58C.

R299/91—Former Mount Macedon Road (main road) (part), (as Mount Macedon Road), shown by heavy line on plan numbered GP D-89-7A.

R300/91—South Rock Road, Straws Lane and Mount Macedon Road (part), (as Mount

Macedon-Hanging Rock Road), shown by heavy line on plan numbered GP D-89-7B.

R301/91—Former Daylesford-Hepburn Road (main road), (as Hepburn Springs Road), shown by heavy line on plan numbered GP D-89-8A.

R302/91—Former Bairnsdale-Paynesville Road (main road), (as Paynesville Road), shown by heavy line on plan numbered GP D-89-22A.

R303/91—Former Metung Road (main road), (as Metung Road); and former Marlo Road (main road) and Marlo-Cape Conran Road, (as Marlo Road), shown by heavy lines on plan numbered GP D-89-23A.

R304/91—Gelantipy Road, Suggan Buggan Road, and Snowy River Road, (as Snowy River Road); and Bonang-Gelantipy Road, and Deddick River Road, (as McKillops Road), shown by heavy line on plan numbered GP D-89-23D.

R305/91—Former Yarra Junction-Noojee Road (main road) (part), and Loch Valley Road (main road) (part), (as Mount Baw Baw Road), shown by heavy line on plan numbered GP D-89-24.

R306/91—Former Tarra Valley Road (main road), as Tarra Valley Road; McLoughlins Beach Road, Balloong Road (part), and Cherry Tree Road, (as McLoughlins Beach Road); and Woodside Beach Road (main road), (as Woodside Beach Road), shown by heavy lines on plan numbered GP D-89-29A.

R307/91—The Grand Ridge Road (main road), (as The Grand Ridge Road), shown by heavy line on plan numbered GP D-89-29C.

R308/91—The Grand Ridge Road (main road) (part), (as The Grand Ridge Road); and former Traralgon-Balook Road (main road), (as Traralgon-Balook Road), shown by heavy line on plan numbered GP D-89-30.

R309/91—Former Seaspray Road (main road), (as Seaspray Road), shown by heavy line on plan numbered GP D-89-30C.

R310/91—Former Walhalla Road (forest road), (as Walhalla Road), shown by heavy line on plan numbered GP D-89-34A.

R311/91—Former Ridge Road (main road), (as Ridge Road), shown by heavy line on plan numbered GP D-89-44A.

R312/91—By varying Donna Buang Road, shown by heavy line, and heavy dotted line on plan numbered GP D-89-44D.

R313/91—Former Graham Road (main road) (part), Billson Street, and Cape Paterson Road, (as Cape Paterson Road), shown by heavy line on plan numbered GP D-89-58A.

R314/91—Former Beech Forest-Lavers Hill Road (main road), and former Beech Forest-Mt

Sabine Road (part main road and part forest road), (as Beech Forest Road), shown by heavy line on plan numbered GP D-89-80C.

R315/91—Jarosite Road (part), Bones Road (part), and Bells Boulevard, (as Bells Beach Road), shown by heavy line on plan numbered GP D-89-82.

R316/91—Fish Creek—Waratah Road (part) and Sandy Point Road (part), (as Waratah Road), shown by heavy line on plan numbered GP D-89-26B.

R317/91—Dartmouth Road shown by heavy line on plan numbered GP D-89-92C.

R318/91—Former Mansfield Road (main road), (as Mount Buller Road) shown by heavy line on plan numbered GP D-89-86A.

R319/91—Former Marysville Road (main road) and former Buxton—Marysville Road (main road), (as Marysville Road) shown by heavy line on plan numbered GP D-89-86.

R320/91—Former Harriettville Road (main road), (as Alpine Road) shown by heavy line on plan numbered GP D-89-93.

R321/91—Bogong High Plains Road (part) shown by heavy line on plan numbered GP R-89-93A.

R322/91—Day Avenue (part) and Old Omeo Highway (part), (as Alpine Road) shown by heavy line on plan numbered GP D-89-22C.

R323/91—Day Avenue (part), shown by heavy line on plan numbered GP R-89-22F.

R324/91—Former Portarlington—St Leonards Road (main road), (as Portarlington—St Leonards Road), shown by heavy line on plan numbered GP D-89-37B.

R325/91—Cobden—Warrnambool Road (main road) (part), and former Allansford—Petersborough Road (main road), (as Great Ocean Road), shown by heavy line on plan numbered GP D-89-78A.

R326/91—Former Meredith—Steiglitz—Maude Road (forest road) (part), Sutherland Creek Road and Steiglitz Road, (as Steiglitz Road) shown by heavy line on plan numbered GP D-89-83A.

Forest Roads

R327/91—Former Shelley—Walwa Road (main road), (as Shelley—Walwa Road) shown by heavy line on plan numbered GP D-89-92B.

R328/91—Thomson Valley Road, Knotts Siding Road, Walhalla—Tyers Road and Tyers—Walhalla Road, (as Tyers—Thomson Valley Road) shown by heavy line on plan numbered GP D-89-34.

R329/91—Former The Grand Ridge Road (main road), (as The Grand Ridge Road) shown by heavy line on plan numbered GP D-89-28E.

R330/91—Former Yarra Junction—Noojee Road (main road), former Loch Valley Road (main road) (part) and Loch Valley Road (as Loch Valley Road) shown by heavy line on plan numbered GP D-89-24A.

R331/91—Former Combienbar Road (main road), (as Combienbar Road) shown by heavy line on plan numbered GP D-89-23B.

R332/91—Heyfield—Jamieson Road (part); and renaming Heyfield—Jamieson Road (forest road) (part), as Jamieson—Licola Road, shown by heavy line and heavy dotted line on plan numbered GP R-89-86A.

R333/91—Greendale—Trentham Road shown by heavy line on plan numbered GP R-89-6A.

R334/91—Drummond—Vaughan Road shown by heavy line on plan numbered GP R-89-8A.

R335/91—Bullumwaal—Tabberabbera Road and Bairnsdale—Dargo Road shown by heavy lines on plan numbered GP R-89-22.

R336/91—Brookville Road, Benambra—Limestone Road, and Benambra—Corryong Road (part), shown by heavy lines on plan numbered GP R-89-22E.

R337/91—Bruthen—Buchan Road, Red Knob Road, and Bendock—Orbost Road shown by heavy lines on plan numbered GP R-89-23B.

R338/91—Carrajung—Woodside Road (part) shown by heavy line on plan numbered GP R-89-29A.

R339/91—Walhalla Road shown by heavy line on plan numbered GP R-89-34.

R340/91—Warburton—Woods Point Road shown by heavy line on plan numbered GP R-89-44.

R341/91—Inglewood—Rheola Road (part) shown by heavy line on plan numbered GP R-89-72D.

R342/91—Kimbolton Road shown by heavy line on plan numbered GP R-89-74A.

R343/91—Epsom—Fosterville Road shown by heavy line on plan numbered GP R-89-74B.

R344/91—Beech Forest—Mt Sabine Road, Forrest—Apollo Bay Road, and Lavers Hill—Cobden Road, shown by heavy lines on plan numbered GP R-89-80A.

R345/91—Benambra—Corryong Road (part) shown by heavy line on plan numbered GP R-89-92C.

R346/91—Bealiba—Moliagul Road shown by heavy line on plan numbered GP R-89-12A.

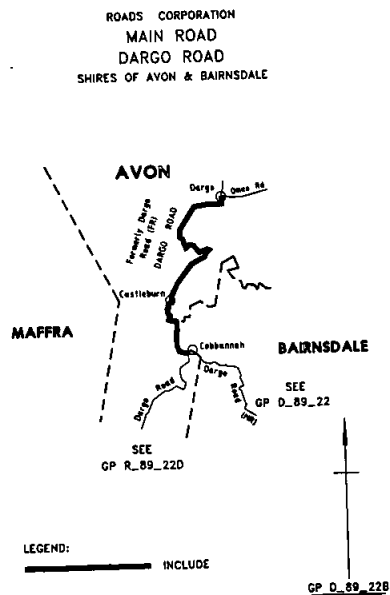
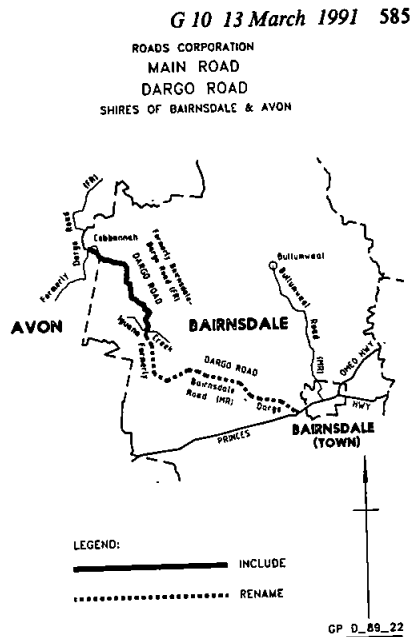
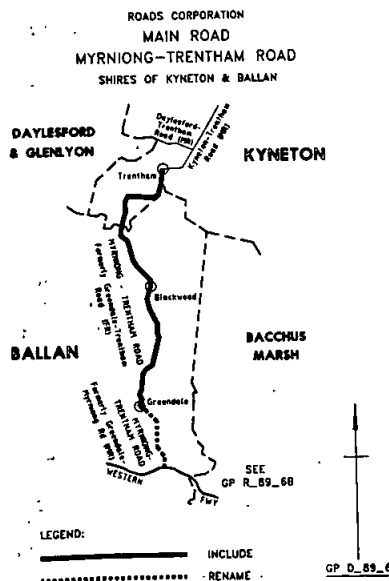
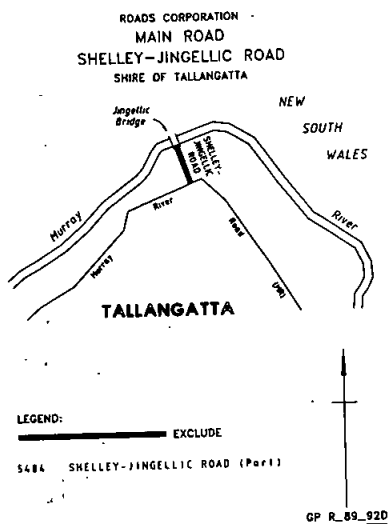
R347/91—Dargo Road (part), shown by heavy line on plan numbered GP R-89-22D.

Victoria Government Gazette

R348/91—Portland-Nelson Road shown by heavy line on plan numbered GP R-89-76A.

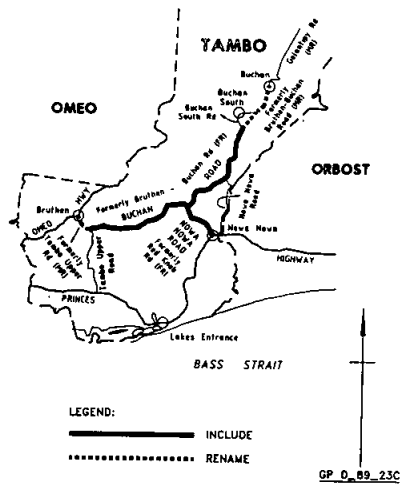
R349/91—Deans Marsh—Lorne Road shown by heavy line on plan numbered GP R-89-82.

R350/91—Meredith-Steiglitz-Maude Road shown by heavy line on plan numbered GP R-89-83A.



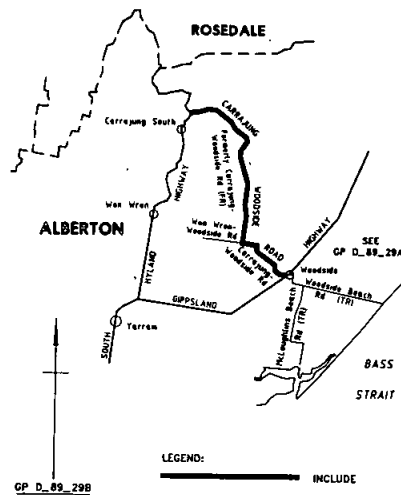
586 G 10 13 March 1991

ROADS CORPORATION
MAIN ROADS
BUCHAN ROAD
NOWA NOWA ROAD
SHIRE OF TAMBO

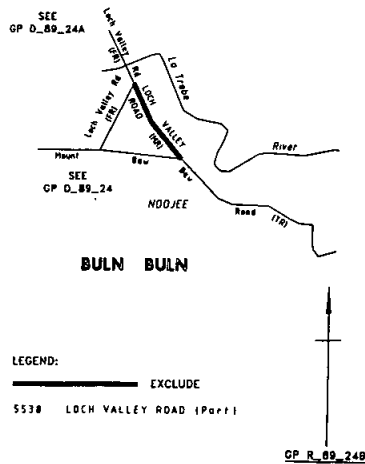


Victoria Government Gazette

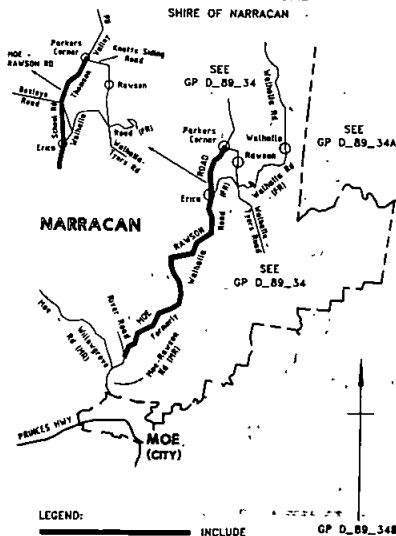
ROADS CORPORATION
MAIN ROAD
CARRAJUNG-WOODSIDE ROAD
SHIRE OF ALBERTON



ROADS CORPORATION
MAIN ROAD
LOCH VALLEY ROAD
SHIRE OF BULN BULN

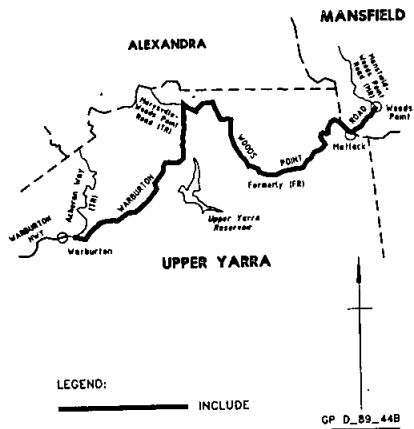


ROADS CORPORATION
MAIN ROAD
MOE-RAWSON ROAD
SHIRE OF NARRACAN



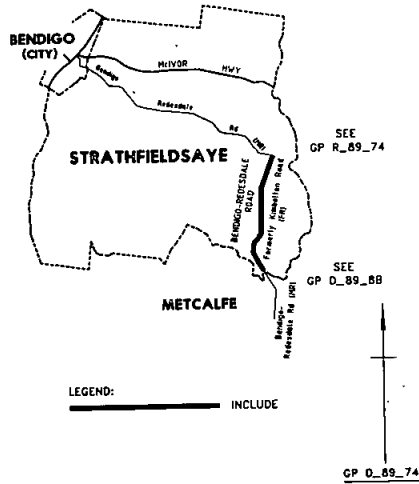
Victoria Government Gazette

ROADS CORPORATION
MAIN ROAD
WARBURTON-WOODS POINT ROAD
SHIRES OF UPPER YARRA
& MANSFIELD

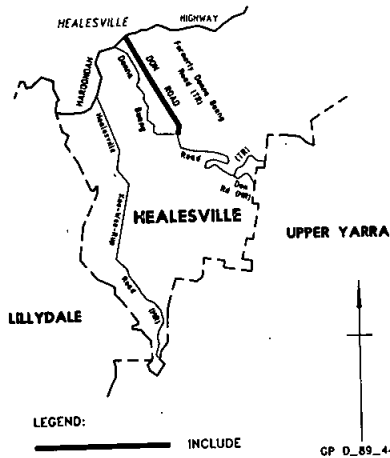


G 10 13 March 1991 587

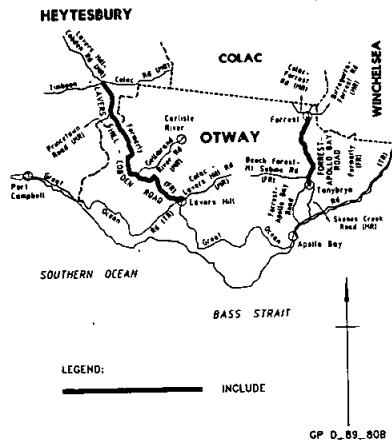
ROADS CORPORATION
MAIN ROAD
BENDIGO-REDESDALE ROAD
SHIRE OF STRATHFIELDSAYE



ROADS CORPORATION
MAIN ROAD
DON ROAD
SHIRE OF HEALESVILLE

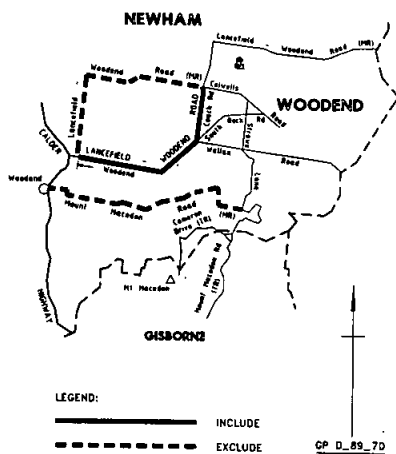


ROADS CORPORATION
MAIN ROADS
LAVERS HILL-COBDEN ROAD
FORREST-APOLLO BAY ROAD
SHIRES OF HEYTESBURY & OTWAY



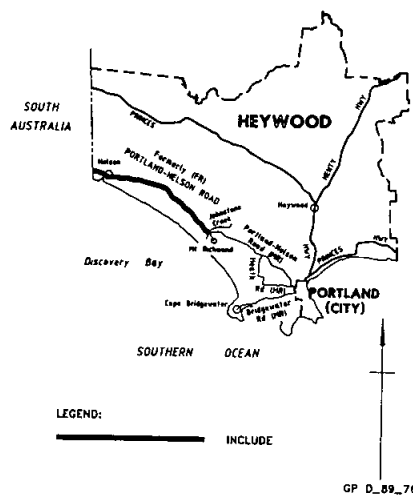
588 G 10 13 March 1991

ROADS CORPORATION
MAIN ROADS
LANCEFIELD-WOODEND ROAD
MOUNT MACEDON ROAD
SHIRE OF NEWHAM & WOODEND

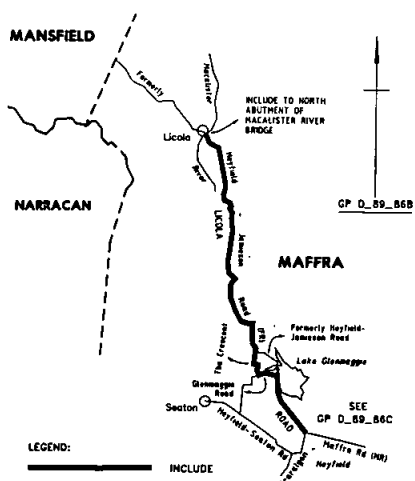


Victoria Government Gazette

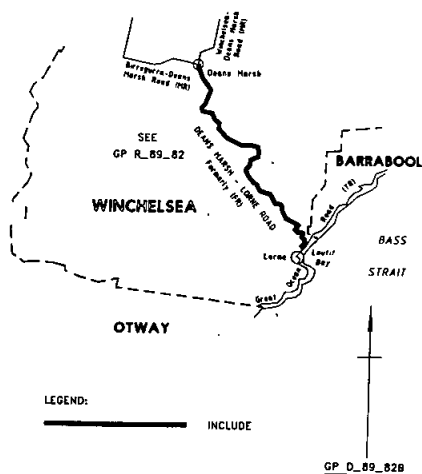
ROADS CORPORATION
MAIN ROAD
PORTLAND-NELSON ROAD
SHIRE OF HEYWOOD



ROADS CORPORATION
MAIN ROAD
LICOLA ROAD
SHIRE OF MAFFRA

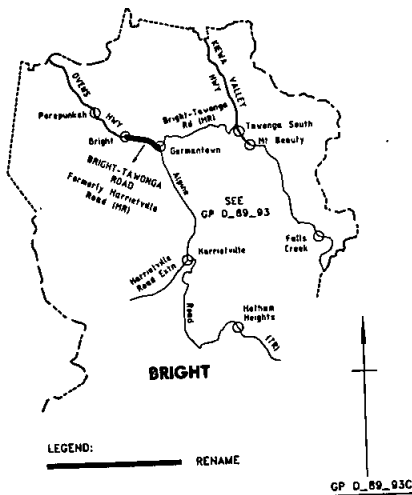


ROADS CORPORATION
MAIN ROAD
DEANS MARSH-LORNE ROAD
SHIRE OF WINCHELSEA



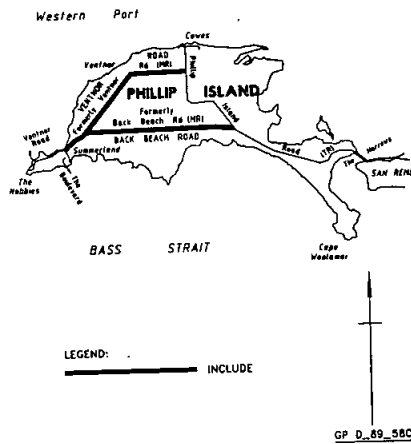
Victoria Government Gazette

ROADS CORPORATION
MAIN ROAD
BRIGHT-TAWONGA ROAD
SHIRE OF BRIGHT

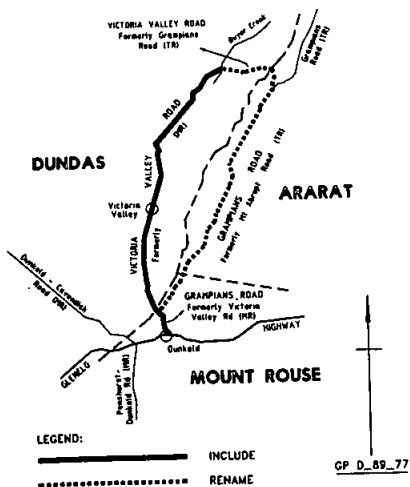


G 10 13 March 1991 589

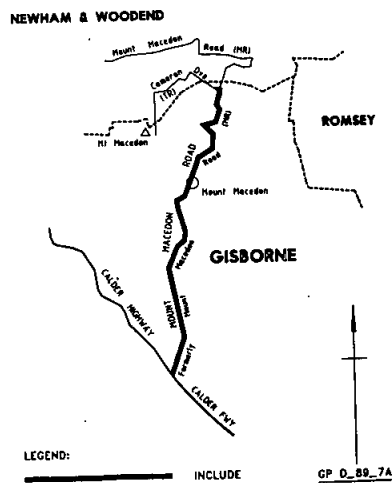
ROADS CORPORATION
TOURISTS' ROADS
VENTNOR ROAD
BACK BEACH ROAD
SHIRE OF PHILLIP ISLAND



ROADS CORPORATION
TOURISTS' ROADS
VICTORIA VALLEY ROAD
GRAMPIANS ROAD
SHIRES OF ARARAT, DUNDAS & MOUNT ROUSE

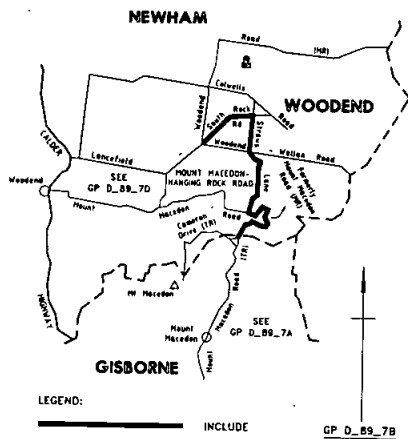


ROADS CORPORATION
TOURISTS' ROAD
MOUNT MACEDON ROAD
SHIRE OF GISBORNE



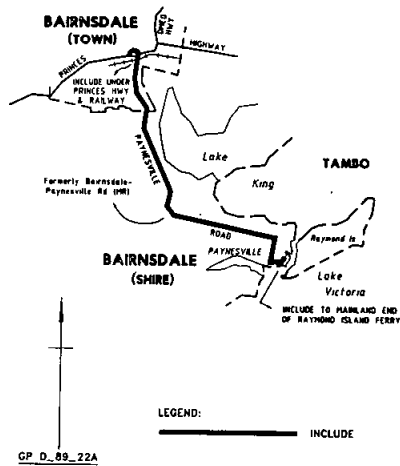
590 G 10 13 March 1991

ROADS CORPORATION
TOURISTS' ROAD
MOUNT MACEDON-HANGING ROCK ROAD
SHIRES OF GISBORNE
AND NEWHAM & WOODEND

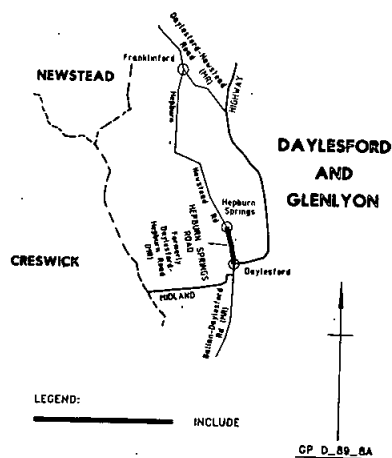


Victoria Government Gazette

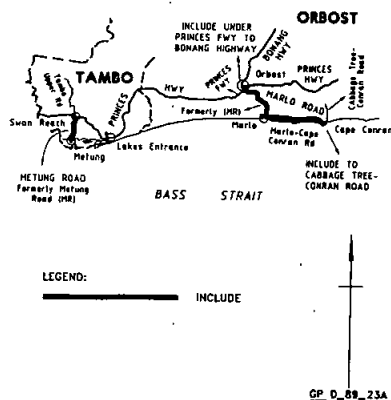
ROADS CORPORATION
TOURISTS' ROAD
PAYNESVILLE ROAD
TOWN & SHIRE OF BAIRNSDALE



ROADS CORPORATION
TOURISTS' ROAD
HEPBURN SPRINGS ROAD
SHIRE OF DAYLESFORD & GLENLYON

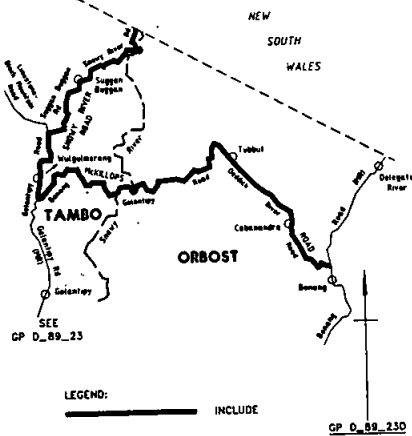


ROADS CORPORATION
TOURISTS' ROADS
METUNG ROAD
MARLO ROAD
SHIRES OF TAMBO & ORBOST



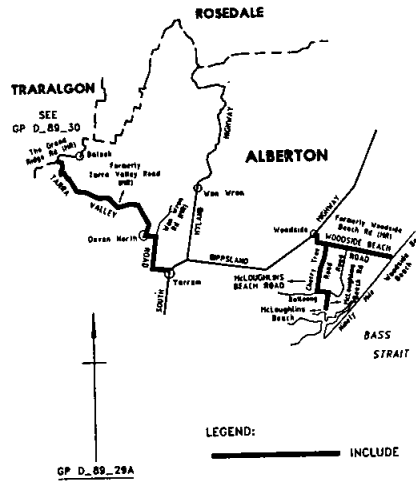
Victoria Government Gazette

ROADS CORPORATION
TOURISTS' ROADS
SNOWY RIVER ROAD
MCKILLOPS ROAD
SHIRES OF TAMBO & ORBOST

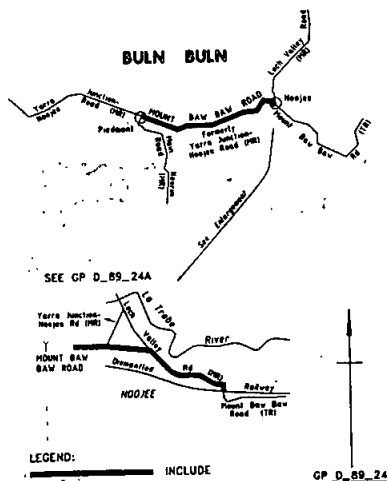


G 10 13 March 1991 591

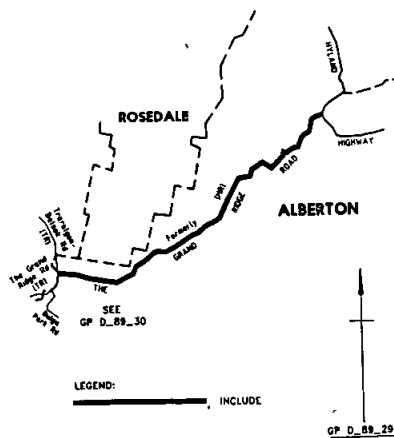
ROADS CORPORATION
TOURISTS' ROADS
SHIRE OF ALBERTON



ROADS CORPORATION
TOURISTS' ROAD
MOUNT BAW BAW ROAD
SHIRE OF BULN BULN

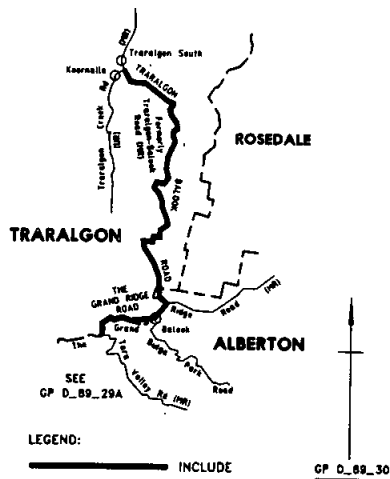


ROADS CORPORATION
TOURISTS' ROAD
THE GRAND RIDGE ROAD
SHIRE OF ALBERTON



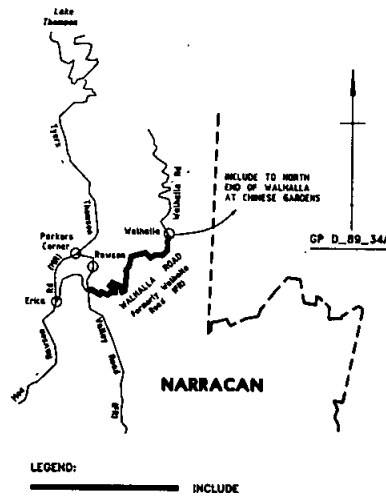
592 G 10 13 March 1991

ROADS CORPORATION
TOURISTS' ROADS
TRARALGON-BALOOK ROAD
THE GRAND RIDGE ROAD
SHIRES OF TRARALGON & ALBERTON

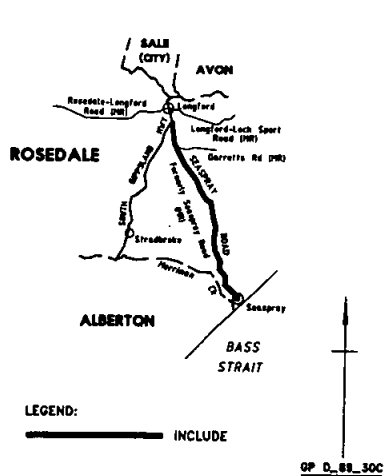


Victoria Government Gazette

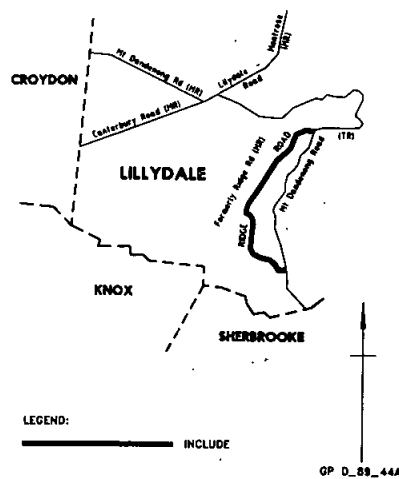
ROADS CORPORATION
TOURISTS' ROAD
WALHALLA ROAD
SHIRE OF NARRACAN



ROADS CORPORATION
TOURISTS' ROAD
SEASPRAY ROAD
SHIRE OF ROSEDALE

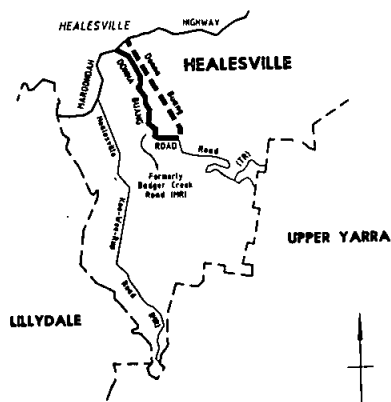


ROADS CORPORATION
TOURISTS' ROAD
RIDGE ROAD
SHIRE OF LILLYDALE



Victoria Government Gazette

ROADS CORPORATION
TOURISTS' ROAD
DONNA BUANG ROAD
SHIRE OF HEALESVILLE

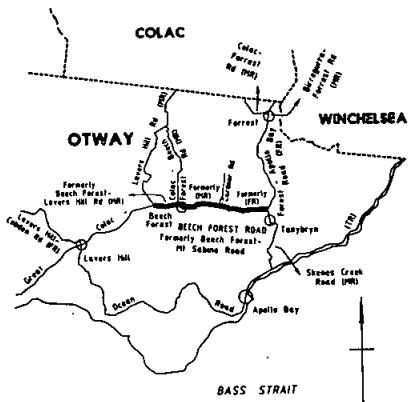


LEGEND:
—— INCLUDE
- - - - EXCLUDE
DONNA BUANG ROAD (Part)

GP D_89_44D

G 10 13 March 1991 593

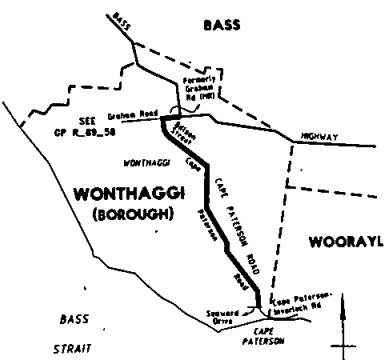
ROADS CORPORATION
TOURISTS' ROAD
BEECH FOREST ROAD
SHIRE OF OTWAY



LEGEND:
—— INCLUDE

GP D_89_80C

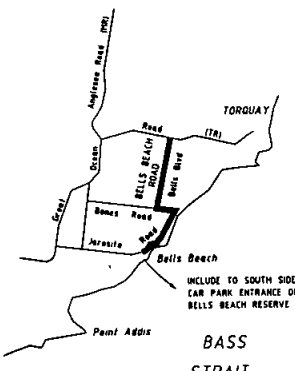
ROADS CORPORATION
TOURISTS' ROAD
CAPE PATERSON ROAD
BOROUGH OF WONTHAGGI



LEGEND:
—— INCLUDE

GP D_89_58A

ROADS CORPORATION
TOURISTS' ROAD
BELLS BEACH ROAD
SHIRE OF BARRABOOL

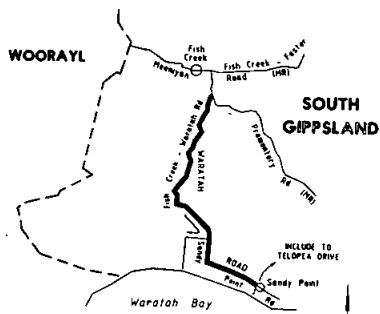


LEGEND:
—— INCLUDE

GP D_89_82

594 G 10 13 March 1991

ROADS CORPORATION
TOURISTS' ROAD
WARATAH ROAD
SHIRE OF SOUTH GIPPSLAND

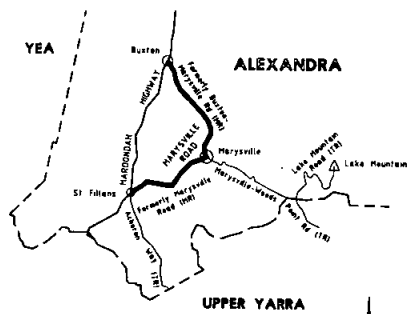


LEGEND:
— INCLUDE

GP D_89_268

Victoria Government Gazette

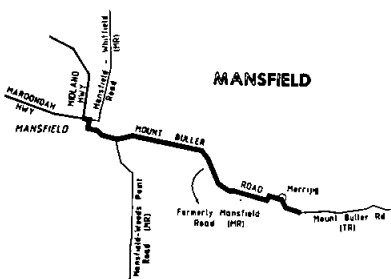
ROADS CORPORATION
TOURISTS' ROAD
MARYSVILLE ROAD
SHIRE OF ALEXANDRIA



LEGEND:
— INCLUDE

GP D_89_86

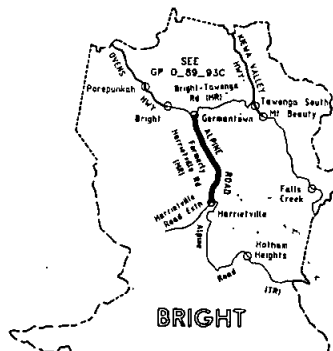
ROADS CORPORATION
TOURISTS' ROAD
MOUNT BULLER ROAD
SHIRE OF MANSFIELD



LEGEND:
— INCLUDE

GP D_89_86A

ROADS CORPORATION
TOURISTS' ROAD
ALPINE ROAD
SHIRE OF BRIGHT

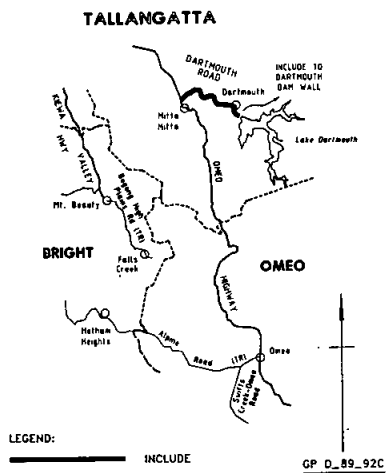


LEGEND:
— INCLUDE

GP D_89_93

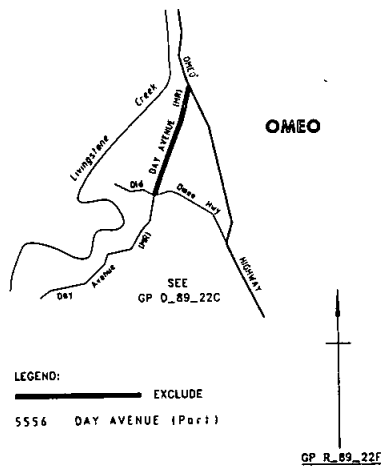
Victoria Government Gazette

ROADS CORPORATION
TOURISTS' ROAD
DARTMOUTH ROAD
SHIRE OF TALLANGATTA

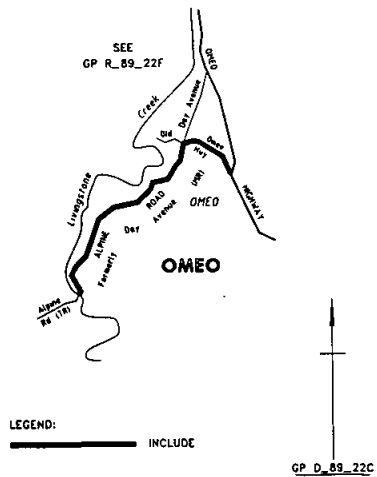


G 10 13 March 1991 595

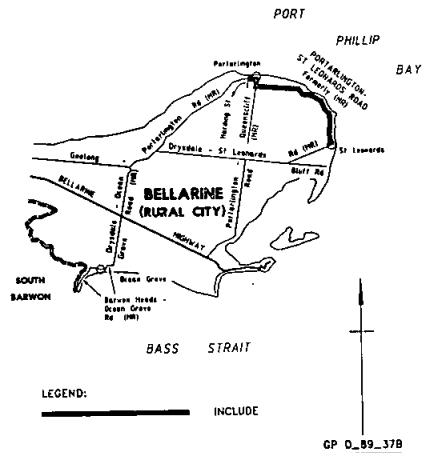
ROADS CORPORATION
MAIN ROAD
DAY AVENUE
SHIRE OF OMEO



ROADS CORPORATION
TOURISTS' ROAD
ALPINE ROAD
SHIRE OF OMEO

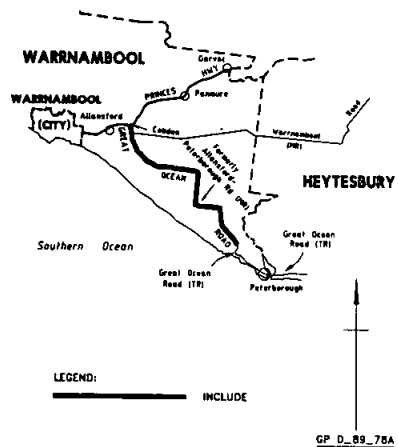


ROADS CORPORATION
TOURISTS' ROAD
PORTARLINGTON-ST LEONARDS ROAD
RURAL CITY OF BELLARINE



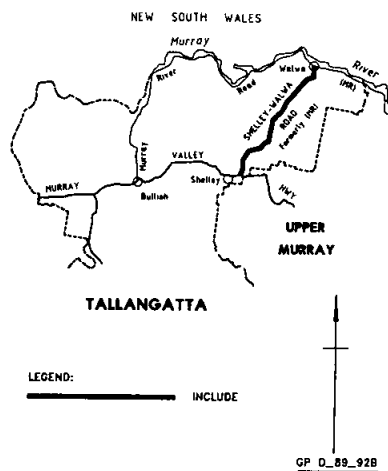
596 G 10 13 March 1991

ROADS CORPORATION
TOURISTS' ROAD
GREAT OCEAN ROAD
SHIRE OF WARRNAMBOOL

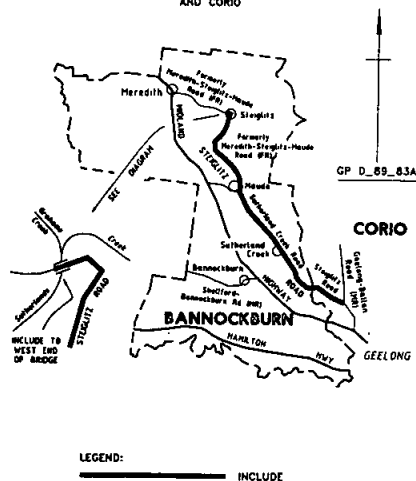


Victoria Government Gazette

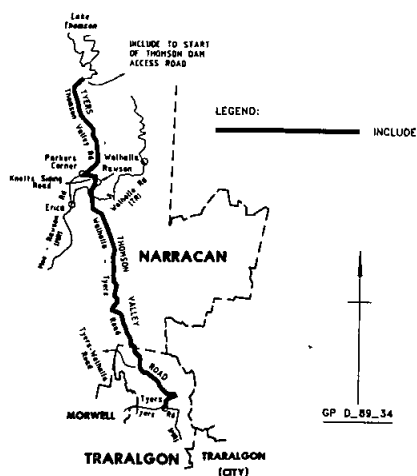
ROADS CORPORATION
FOREST ROAD
SHELLEY-WALWA ROAD
SHIRE OF TALLANGATTA



ROADS CORPORATION
TOURISTS' ROAD
STEIGLITZ ROAD
SHIRES OF BANNOCKBURN
AND CORIO

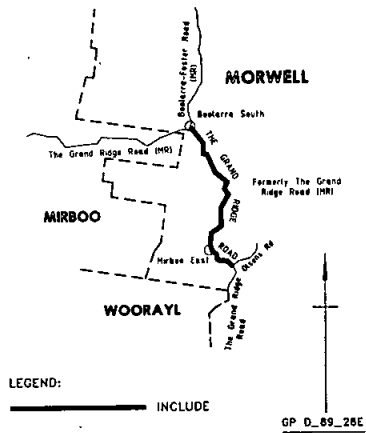


ROADS CORPORATION
FOREST ROAD
TYERS-THOMSON VALLEY ROAD
SHIRES OF TRARALGON & NARRACAN



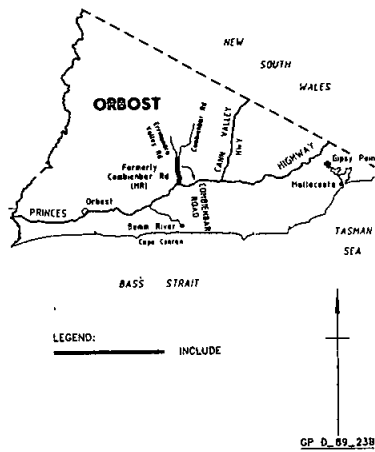
Victoria Government Gazette

ROADS CORPORATION
FOREST ROAD
THE GRAND RIDGE ROAD
SHIRE OF MORWELL

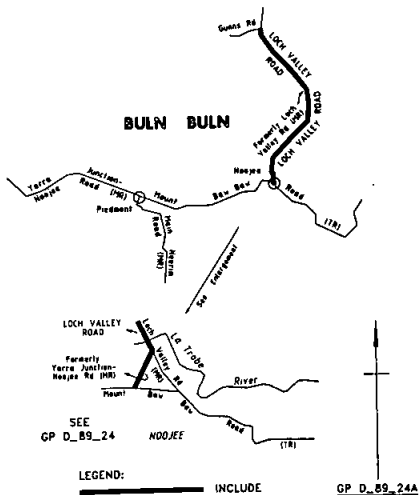


G 10 13 March 1991 597

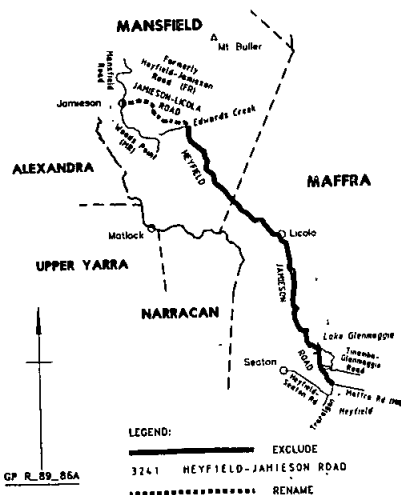
ROADS CORPORATION
FOREST ROAD
COMBIENBAR ROAD
SHIRE OF ORBOST



ROADS CORPORATION
FOREST ROAD
LOCH VALLEY ROAD
SHIRE OF BULN BULN

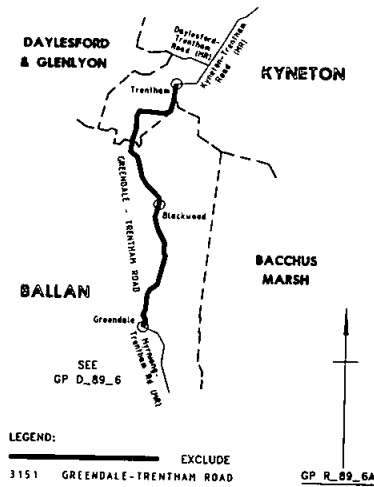


ROADS CORPORATION
FOREST ROADS
HEYFIELD-JAMIESON ROAD
JAMIESON-LICOLA ROAD
SHIRES OF MANSFIELD & MAFFRA



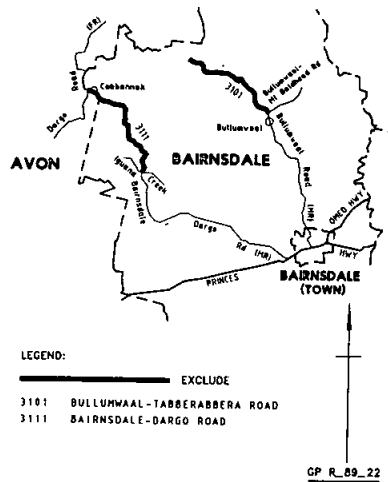
598 G 10 13 March 1991

ROADS CORPORATION
FOREST ROAD
GREENDALE-TRENTHAM ROAD
SHIRES OF KYNETON & BALLAN

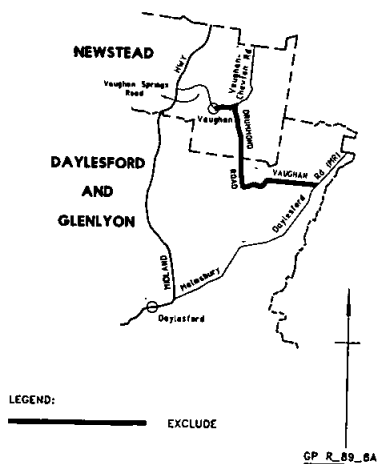


Victoria Government Gazette

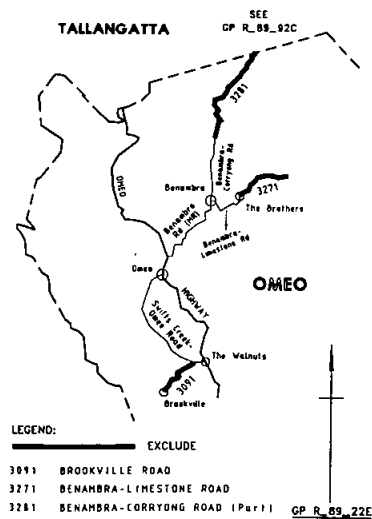
ROADS CORPORATION
FOREST ROADS
BULLUMWAAL-TABBERABBERA ROAD
BAIRNSDALE-DARGO ROAD
SHIRES OF BAIRNSDALE & AVON



ROADS CORPORATION
FOREST ROAD
DRUMMOND-VAUGHAN ROAD
SHIRES OF DAYLESFORD & GLENLYON
AND NEWSTEAD

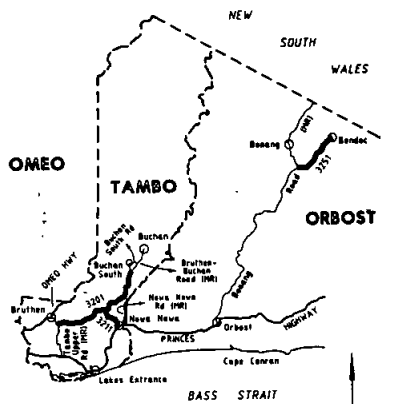


ROADS CORPORATION
FOREST ROADS
SHIRE OF OMEO



Victoria Government Gazette

ROADS CORPORATION
FOREST ROADS
SHIRES OF TAMBO & ORBOST



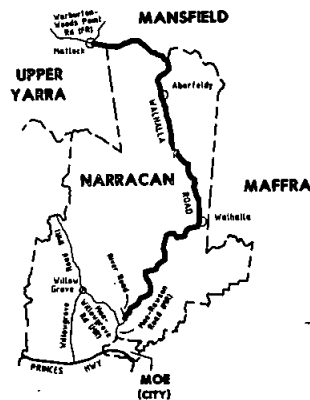
LEGEND:

EXCLUDE
3201 BRUTHEN-BUCHAN ROAD
3211 RED KNOB ROAD
3251 BENDOCK-ORBOST ROAD

GP R_89_23B

G 10 13 March 1991 599

ROADS CORPORATION
FOREST ROAD
WALHALLA ROAD
SHIRES OF NARRACAN
MANSFIELD & UPPER YARRA

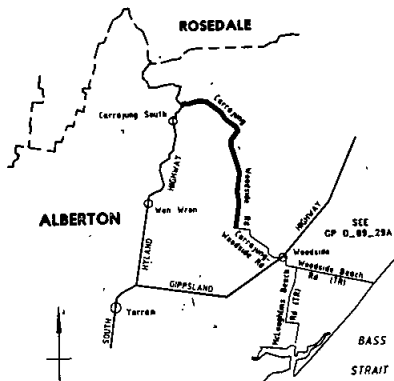


LEGEND:

EXCLUDE
3191 WALHALLA ROAD

GP R_89_34

ROADS CORPORATION
FOREST ROAD
CARRAJUNG-WOODSIDE ROAD
SHIRE OF ALBERTON

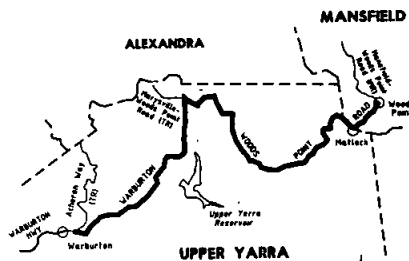


LEGEND:

EXCLUDE

GP R_89_29A

ROADS CORPORATION
FOREST ROAD
WARBURTON-WOODS POINT ROAD
SHIRES OF UPPER YARRA
& MANSFIELD



LEGEND:

EXCLUDE

GP R_89_44

600 G 10 13 March 1991

ROADS CORPORATION
FOREST ROAD
INGLEWOOD-RHEOLA ROAD
SHIRE OF KORONG

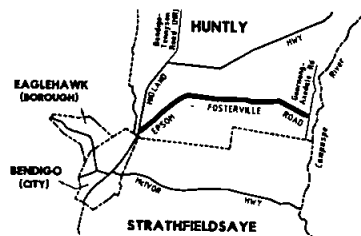


LEGEND:
3071 INGLEWOOD-RHEOLA ROAD

GP R_89_720

Victoria Government Gazette

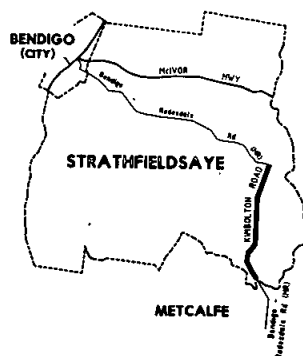
ROADS CORPORATION
FOREST ROAD
EPSOM-FOSTERVILLE ROAD
SHIRE OF HUNTLY



LEGEND:
EXCLUDE

GP R_89_748

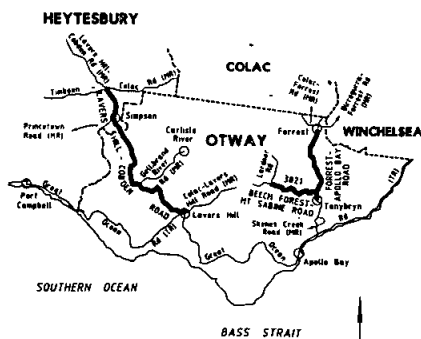
ROADS CORPORATION
FOREST ROAD
KIMBOLTON ROAD
SHIRE OF STRATHFIELDSAYE



LEGEND:
EXCLUDE

GP R_89_744

ROADS CORPORATION
FOREST ROADS
SHIRES OF HEYTESBURY & OTWAY

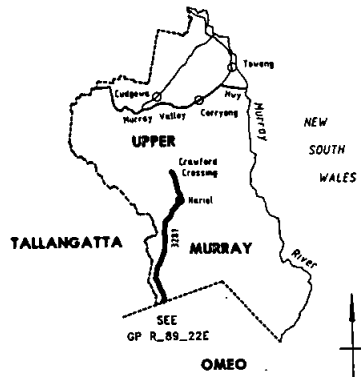


LEGEND:
EXCLUDE
3021 BEECH FOREST-MT SABINE ROAD
3041 FORREST-APOLLO BAY ROAD
3081 LAVERS HILL-CODDEN ROAD

GP R_89_804

Victoria Government Gazette

ROADS CORPORATION
FOREST ROAD
BENAMBRA-CORRYONG ROAD
SHIRE OF UPPER MURRAY

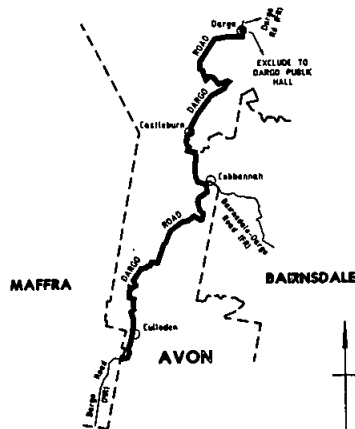


LEGEND:
— EXCLUDE
3281 BENAMBRA-CORRYONG ROAD (Part I)

GP R_89_92C

G 10 13 March 1991 601

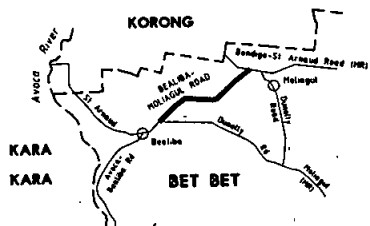
ROADS CORPORATION
FOREST ROAD
DARGO ROAD
SHIRES OF AVON & BAIRNSDALE



LEGEND:
— EXCLUDE
3161 DARGO ROAD (Part I)

GP R_89_220

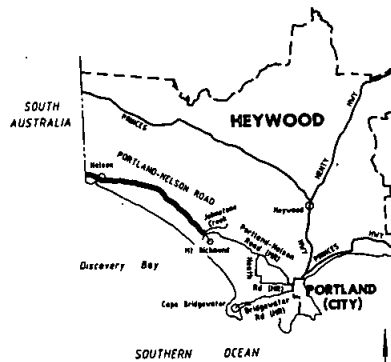
ROADS CORPORATION
FOREST ROAD
BEALIBA-MOLIAGUL ROAD
SHIRE OF BET BET



LEGEND:
— EXCLUDE
3011 BEALIBA-MOLIAGUL ROAD

GP R_89_12A

ROADS CORPORATION
FOREST ROAD
PORTLAND-NELSON ROAD
SHIRE OF HEYWOOD

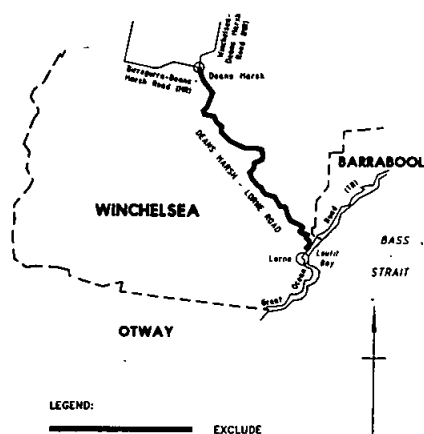


LEGEND:
— EXCLUDE

GP R_89_78A

602 G 10 13 March 1991

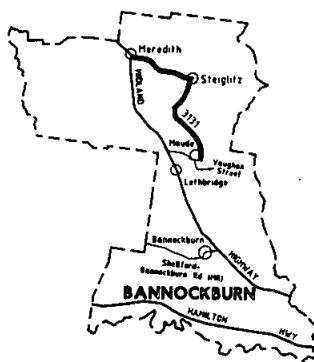
ROADS CORPORATION
FOREST ROAD
DEANS MARSH—LORNE ROAD
SHIRE OF WINCHELSEA



GP R_89_82

Victoria Government Gazette

ROADS CORPORATION
FOREST ROAD
MEREDITH—STEIGLITZ—MAUDE ROAD
SHIRE OF BANNOCKBURN



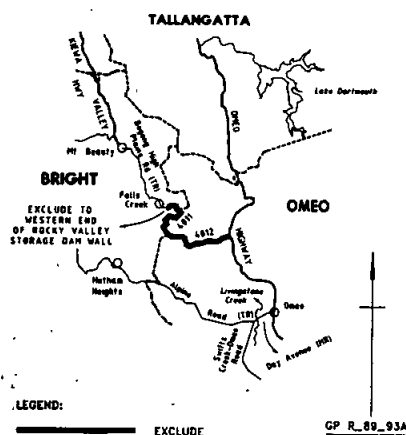
LEGEND: EXCLUDE
3131 MEREDITH-STEIGLITZ-MAUDE ROAD

GP R_89_83A

Dated 1 March 1991

G. J. SHARKEY
Manager—Road Reservations
Roads Corporation

ROADS CORPORATION
TOURISTS' ROAD
BOGONG HIGH PLAINS ROAD
SHIRES OF BRIGHT & OMEO



GP R_89_93A

Planning and Environment Act 1987
BULN BULN PLANNING SCHEME
Notice of Approval of Amendment
Amendment L15

The Minister for Planning and Housing has approved Amendment L15 to the Local Section of the Buln Buln Planning Scheme.

The amendment comes into operation on the date this notice is published in the *Government Gazette*.

The amendment rezones 1.6 hectares of land at Longwarry Road, Drouin, from Existing Railway Land to Residential A zone, and 1.8 hectares at Binbeal Road, Drouin, from Existing Railway Land to Future Urban zone.

A copy of the amendment can be inspected free of charge during office hours at the Department of Planning and Housing, Ground Floor, 477 Collins Street, Melbourne, and at the offices of the Shire of Buln Buln, 34 Young Street, Drouin.

GEOFF CODE

Manager
Co-ordination Branch

20600

4811 BOGONG HIGH PLAINS ROAD (Sec 1) (Part)
4812 BOGONG HIGH PLAINS ROAD (Sec 2)

Planning and Environment Act 1987
ARARAT (CITY) PLANNING SCHEME

Notice of Amendment
Amendment L11

The Minister for Planning and Housing has prepared Amendment L11 to the Local Section of the Ararat (City) Planning Scheme.

The amendment rezones 3 ha of land on the south side of Elizabeth Street, west of Queen Street, Ararat, from Existing Public Open Space Reservation to Residential A zone.

A copy of the amendment can be inspected free of charge during office hours at the offices of the Department of Planning and Housing, Ground Floor, 477 Collins Street, Melbourne; the Department's Regional Office at the corner of Mair and Doveton Streets, Ballarat; and the offices of the City of Ararat, Vincent Street, Ararat.

Submissions about the amendment must be sent to the Minister for Planning and Housing, Attention: Planning Co-ordination Branch, PO Box 2240T, Melbourne 3001 by 15 April 1991.

GEOFF CODE
Manager
20600 Co-ordination Branch

Planning and Environment Act 1987
ALTONA, BRIGHTON, CHELSEA,
FRANKSTON, MORDIALLOC, PORT
MELBOURNE, PORT OF MELBOURNE, ST
KILDA, SANDRINGHAM, SOUTH
MELBOURNE, WERRIBEE AND
WILLIAMSTOWN PLANNING SCHEMES
Amendment RL 134

MORNINGTON PLANNING SCHEME
Amendment L32

FLINDERS PLANNING SCHEME
Amendment L75

Notice of Approval of Amendments

The Minister for Planning and Housing has approved the above amendments.

The amendments come into operation on the date this notice is published in the *Government Gazette*.

The amendments vary the Local Section of the planning schemes to remove the exemption that now applies to land owned by municipalities within 200 metres landward of the high water mark around Port Phillip Bay.

The amendments will ensure that the Coastal Area provisions of the Schemes have the same effect as the Port Phillip Coastal Planning and Management Act which the Coastal Area provisions were intended to replace.

G 10 13 March 1991 603

A copy of the amendments can be inspected, free of charge, during office hours, at the Department of Planning and Housing, Ground Floor, 477 Collins Street, Melbourne, and at the offices of each of the above Councils.

GEOFF CODE
Manager
20600 Planning Co-ordination Branch

Planning and Environment Act 1987
BENDIGO PLANNING SCHEME

Notice of Amendment
Amendment L26 Part 1

The Minister for Planning and Housing has prepared Amendment L26 Part 1 to the Local Section of the Bendigo Planning Scheme.

The amendment rezones railway land in the vicinity of the Golden Square Station from Existing Railway Land to part Residential zone, Restricted Light Industrial zone and Proposed Public Purposes 2—Local Government Reservation.

A copy of the amendment can be inspected, free of charge, during office hours, at: the Department of Planning and Housing, Ground Floor, 477 Collins Street, Melbourne; the Department of Planning and Housing, 261 Hargreaves Street, Bendigo; the Loddon-Campaspe Regional Planning Authority, 261 Hargreaves Street, Bendigo; the City of Bendigo, Municipal Offices, Lyttleton Terrace, Bendigo.

Submissions about the amendment must be sent to the Minister for Planning and Housing, Attention: Planning Co-ordination Branch, PO Box 2240T, Melbourne 3001 by 15 April 1991.

GEOFF CODE
Manager
20600 Planning Co-ordination Branch

Planning and Environment Act 1987
CRANBOURNE PLANNING SCHEME

Notice of Approval of Amendment
Amendment L39

The Minister for Planning and Housing has approved Amendment L39 to the Cranbourne Planning Scheme.

The amendment comes into operation on the date this notice is published in the *Government Gazette*.

The amendment rezones part C.P. 157761 and part C.P. 167213 Stuart Avenue, Hampton Park from Residential C to Restricted Business. The amendment rectifies an anomaly between zone and lot boundaries.

A copy of the amendment can be inspected free of charge during office hours at the offices of

the Shire of Cranbourne, Sladen Street, Cranbourne and at the Department of Planning and Housing, 477 Collins Street, Melbourne.

GEOFF CODE
Manager

20600 Co-ordination Branch

Planning and Environment Act 1987
**TALBOT AND CLUNES PLANNING
SCHEME**

Notice of Approval of Amendment

Amendment L9

The Minister for Planning and Housing has approved Amendment L9 to the Local Section of the Talbot and Clunes Planning Scheme.

The amendment rezones 5.08 ha of land generally bounded by Hospital, Kimberley and Hotham Streets, Clunes, from Existing Public Open Space—Recreation to Rural (General Farming) zone.

A copy of the amendment can be inspected, free of charge, during office hours, at the offices of the Department of Planning and Housing, Ground Floor, 477 Collins Street, Melbourne, the Department's offices at the corner of Mair and Doveton Streets, Ballarat, and at the offices of the Shire of Talbot and Clunes, The Crescent, Talbot.

Submissions about the amendment must be sent to the Minister for Planning and Housing, Attention: Planning Co-ordination Branch, PO Box 2240T, Melbourne 3001 by 15 April 1991.

GEOFF CODE
Manager

20600 Planning Co-ordination Branch

Planning and Environment Act 1987
**NOTICE OF AMENDMENT TO THE
GEELONG REGIONAL PLANNING
SCHEME**

Amendment No. R73

The Geelong Regional Commission has prepared Amendment No. R73 to the Geelong Regional Planning Scheme.

The amendment proposes to change the Regional Section of the Planning Scheme by—

1. rezoning approximately 23 ha of land on the north side of Whitcombes Road, east of Gwinganna Drive and Panpandi Drive, Clifton Springs, from Rural Future Urban to Residential A.
2. rezoning 4.5 ha of land, east of Princess Street, south of the existing Service Business zone, Drysdale, from Residential C to Residential A.
3. rezoning approximately 50 ha of land on the north west side of Portarlington Road, north of Whitcombes Road, Clifton Springs and

approximately 54 ha of land on the north side of Portarlington Road, west of Jetty Road, Drysdale from Rural Future Urban to Rural Residential.

4. rezoning 9 ha of land, east side of Central Road, south of Parakoola Drive, Clifton Springs from Rural Residential to Residential A.

5. rezoning approximately 55 ha to the east and west of Barrands Lane, north of Wyndham Street, west of Clifton Springs Road, Drysdale from Rural Future Urban to Residential A.

6. rezoning approximately 260 ha on the west side of Jetty Road, east of McDermott Road, Drysdale, from Rural General Farming to Rural Future Urban.

7. rezoning 3.3 ha on the south side of Murradoc Road, immediately east of the existing Service Business zone, Drysdale from Rural Future Urban to Service Business.

8. rezoning 2.6 ha of land on the east side of Clarendon Road, south of Murradoc Road, west of the By Pass Road, Drysdale, from Residential C to Rural Future Urban.

9. Rezoning approximately 30 ha of land bounded by Clifton Springs, Whitcombes, Portarlington and Oakden Roads, Drysdale from Rural Residential to Residential C.

The amendment can be inspected at Geelong Regional Commission, Fifth Floor, State Government Offices, corner Fenwick and Little Malop Streets, Geelong; Department of Planning and Urban Growth, The Oldfleet Buildings, 477 Collins Street, Melbourne; and at the offices of the Rural City of Bellarine.

Submissions about the amendment must be sent to the Secretary, Geelong Regional Commission, P.O. Box 770, Geelong 3220 by Monday, 15 April 1991.

G. R. COWLING, Secretary
20340 Geelong Regional Commission

Planning and Environment Act 1987
BERWICK PLANNING SCHEME

Notice of Lapsing of Amendment

Amendment L24 Part 2

On 21 February 1991 the City of Berwick resolved to abandon the above amendment.

The amendment proposed to allow office developments with a maximum floor area of 2500 m² on two sites in Webb Street, Narre Warren.

The amendment lapses on the date this notice is published in the *Government Gazette*.

GEOFF COOK
Assistant Manager

20600 Planning Co-ordination Branch

Victoria Government Gazette

Planning and Environment Act 1987
**NOTICE OF AMENDMENT TO THE
GEELONG REGIONAL PLANNING
SCHEME**

Amendment No. R71

The Geelong Regional Commission has prepared Amendment No. R71 to the Geelong Regional Planning Scheme.

The amendment proposes to change the Regional Section of the Planning Scheme by—

1. rezoning 1-654 hectares of land on the north-eastern corner of McCallum Road and Weatherboard Roads, Inverleigh from Public Open Space (Existing)—B—Public Park to Township Zone.

2. amending the Regional Section of the Planning Scheme by changing the Geelong Regional Planning Scheme Ordinance to allow for the development and use of a Service Station on a site located on the south-west corner of Torquay Road and Church Street, Grovedale.

The amendment can be inspected at Geelong Regional Commission, Fifth Floor, State Government Offices, corner Fenwick and Little Malop Streets, Geelong; Department of Planning and Housing, The Olderfleet Buildings, 477 Collins Street, Melbourne; and at the offices of the Shire of Bannockburn and the City of South Barwon.

Submissions about the amendment must be sent to the Secretary, Geelong Regional Commission, P.O. Box 770, Geelong 3220 by Monday, 15 April 1991.

20340 G. R. COWLING, Secretary
Geelong Regional Commission

Planning and Environment Act 1987
**METROPOLITAN REGION PLANNING
SCHEMES**

Notice of Approval of Amendment
Amendment R93 Part 1

The Minister for Planning and Housing has approved Amendment R93 Part 1 to the Regional Section of all Planning Schemes in the Metropolitan Region.

The amendment comes into operation on the date this notice is published in the *Government Gazette*.

The amendment:

Excludes "tourist hostel" from the definition of *Residential building*.

Includes "tourist hostel" in the definition of *Motel*.

Deletes "serviced rooms" from the definition of *Motel*.

G 10 13 March 1991 605

A copy of the amendment can be inspected, free of charge, during office hours, at the offices of the Department of Planning and Housing, Ground Floor, 477 Collins Street, Melbourne, and at the offices of each Council in the Metropolitan Region.

GEOFF CODE
Manager

20600 Planning Co-ordination Branch

Planning and Environment Act 1987
FRANKSTON PLANNING SCHEME

Notice of Approval of Amendment
Amendment L16

The Minister for Planning and Housing has approved Amendment L16 to the Local Section of the Frankston Planning Scheme.

The amendment comes into operation on the date this notice is published in the *Government Gazette*.

The amendment rezones land generally bounded by Nepean Highway, Baden Powell Place, Canadian Bay Road and Dalsten Grove, Mount Eliza, from Frankston Residential 4 to Frankston Residential 1 zone.

A copy of the amendment can be inspected, free of charge, during office hours, at the Department of Planning and Housing, Ground Floor, 477 Collins Street, Melbourne, and at the offices of the City of Frankston, Davey Street, Frankston.

GEOFF CODE
Manager

20600 Planning Co-ordination Branch

Planning and Environment Act 1987
HUNTLY PLANNING SCHEME

Notice of Lapsing of Amendment
Amendment L24

On 20 February 1991 the Shire of Huntly resolved to abandon the above amendment.

The amendment proposed to make the Environment Protection Authority a referral authority for all applications for use and development on potentially chemically contaminated sites.

The amendment lapses on the date this notice is published in the *Government Gazette*.

GEOFF COOK
Assistant Manager

20600 Planning Co-ordination Branch

606 G 10 13 March 1991

Planning and Environment Act 1987
BAIRNSDALE (CITY) PLANNING SCHEME
Notice of Approval of Amendment
Amendment L23

The Minister for Planning and Housing has approved Amendment L23 to the Bairnsdale (City) Planning Scheme.

The amendment comes into operation on the date this notice is published in the *Government Gazette*.

The amendment corrects an anomaly on the Planning Scheme Map. It will effectively rezone two lots (Lots 1 and 2, Lodged Plan 124580) on the east side of Omeo Highway, Bairnsdale from "Public Open Space—Sports Ground" to "Residential A".

A copy of the amendment can be inspected, free of charge, during office hours, at the offices of the City of Bairnsdale, 273 Main Street, Bairnsdale and at the Department of Planning and Housing, 477 Collins Street, Melbourne.

GEOFF CODE
Manager
20600 Planning Co-ordination Branch

Planning and Environment Act 1987
ST KILDA PLANNING SCHEME
Notice of Amendment
Amendment L8

The Minister for Planning and Housing has prepared Amendment L8 to the Local Section of the St Kilda Planning Scheme.

The amendment rezones 1.7 ha of land between Canterbury Road and the St Kilda light railway line, St Kilda, from Railway Reservation to part Residential C and part Existing Public Open Space Reservation. Overlay provisions relating to Urban Conservation and Development controls apply.

A copy of the amendment can be inspected free of charge during office hours, at the offices of the Department of Planning and Housing, Ground Floor, 477 Collins Street, Melbourne, and at the City of St Kilda, corner Brighton Road and Carlisle Street, St Kilda.

Submissions about the amendment must be sent to the Minister for Planning and Housing, Attention: Planning Co-ordination Branch, PO Box 2240T, Melbourne 3001 by 29 April 1991.

GEOFF CODE
Manager
20600 Planning Co-ordination Branch

Victoria Government Gazette

Planning and Environment Act 1987
COBURG PLANNING SCHEME
Notice of Approval of Amendment
Amendment L18

The Minister for Planning and Housing has approved Amendment L18 to the Coburg Planning Scheme.

The amendment comes into operation on the date this notice is published in the *Government Gazette*.

The amendment introduces interim heritage controls over specified built and natural areas as well as individually significant buildings and trees.

The controls will apply until 31 January 1992.

A copy of the amendment can be inspected free of charge during office hours, at the offices of the City of Coburg, Bell Street, Coburg and at the Department of Planning and Housing, 477 Collins Street, Melbourne.

GEOFF CODE
Manager
20600 Planning Co-ordination Branch
Water Act 1989

**WATER (SUBDIVISIONAL EASEMENTS
AND RESERVES) REGULATIONS 1991**
Notice of Decision

I, Steve Crabb, Minister for Conservation and Environment, give notice that after consideration of public comments and submissions received in response to the regulatory impact statement on the proposed Water (Subdivisional Easements and Reserves) Regulations 1991, I intend to proceed with the making of the proposed regulations with some modifications.

STEVE CRABB
Minister for Conservation and
Environment
20090

Ministry of Finance
**SALE OF CROWN LAND BY PUBLIC
AUCTION**

Reference No. S9223

On Friday, 12 April 1991 at 2.00 p.m. on site.

Property Address: 9-11 Anzac Street, Moe.

Crown Description: Crown Allotments 10C, 10D and 10E, Section 6, Parish of Yarragon.

Terms of Sale: Deposit 10%, balance 14 June 1991.

Officer Co-ordinating Sale: Mr R. Efron,
Property Consultant, Government Land Bureau,
Ministry of Finance.

Selling Agent: Jolly Real Estate Pty Ltd, 27-29
George Street, Moe 3820.

TONY SHEEHAN
Minister for Finance
20670

Ministry of Finance
**SALE OF CROWN LAND BY PUBLIC
AUCTION**

Reference No. S205

On Wednesday, 17 April 1991 at 11.00 a.m.
on site.

Property Address: 224 Salmon Street, Port
Melbourne.

Crown Description: Crown Allotment 3B,
Section 59, Parish of Melbourne South, City of
Port Melbourne.

Crown Lease Particulars: Volume 1212 Folio
259.

Terms of Sale: 10% deposit, balance 14 June
1991.

Officer Co-ordinating Sale: Russell Efron,
Property Consultant, Government Land Bureau,
Ministry of Finance, 4th Floor, 35 Spring Street,
Melbourne 3000.

Selling Agent: Hillier Parker (Vic.) Pty Ltd,
461 Bourke Street, Melbourne 3000.

20670 **TONY SHEEHAN**
Minister for Finance

Ministry of Finance
**SALE OF CROWN LAND BY PUBLIC
AUCTION**

Reference No. GL12427

On Wednesday, 17 April 1991 at 11.00 a.m. at
224 Salmon Street, Port Melbourne.

Property Address: Todd Road, Port
Melbourne.

Crown Description: Crown Allotment 6A,
Section 57, Parish of Melbourne South, City of
Port Melbourne.

Crown Lease Particulars: Volume 1208 Folio
791.

Terms of Sale: 10% deposit, balance 14 June
1991.

Officer Co-ordinating Sale: Russell Efron,
Property Consultant, Government Land Bureau,
Ministry of Finance, 4th Floor, 35 Spring Street,
Melbourne 3000.

Selling Agent: Hillier Parker (Vic.) Pty Ltd,
461 Bourke Street, Melbourne 3000.

20670 **TONY SHEEHAN**
Minister for Finance

Ministry of Finance
**SALE OF CROWN LAND BY PUBLIC
AUCTION**

Reference No. GL13673

On Saturday, 30 March 1991 at 2.00 p.m. on
site.

Property Address: Corner Noel and Cartwright
Streets, Township of Apollo Bay.

Crown Description: Lots B, C, D, E and F as
on depicted plan reference No. A/1.2.91, Parish
of Krambruk.

Terms of Sale: Deposit 10%, balance 60 days.
Please be advised that in the event that all
allotments B, C, D, E and F as depicted on plan
reference No. A/1.2.91 are passed in at auction,
it is the Ministry's intention to immediately
proceed with the sale of the whole of Crown
Allotment 8B, Section 4, Parish of Krambruk as
depicted on Certified Plan No. 110441.

Officer Co-ordinating Sale: Maurizio Calleri,
Property Consultant, Ministry of Finance, 4th
Floor, 35 Spring Street, Melbourne.

Selling Agent: Thomas Joyce and Sears Pty
Ltd, Licensed Estate Agent, 55 Great Ocean
Road, Apollo Bay 3233.

20670 **TONY SHEEHAN**
Minister for Finance

Victoria Racing Club Act 1871

NEW BY-LAW 16A

Notice is given that the Committee of the
Victoria Racing Club pursuant to the powers
conferred by section 14 of the *Victoria Racing
Club Act 1871*, at a meeting held on 25 January
1991 resolved that the following By-Law, to be
known as By-Law 16A, be made—

"16A. Any member who is made bankrupt
by an order of any Court or who
enters into a deed of assignment or
arrangement or into a composition
with his creditors under the laws from
time to time in force with respect to
bankruptcy or insolvency shall ipso
facto cease to be a member of the
Club. Any such person, on either
annulment of or discharge from his
bankruptcy or upon fulfillment of his
obligations in respect of such
assignment, arrangement or
composition, may apply to the
Committee to be reinstated as a
member and if the Committee agrees
to such reinstatement, it may in its
discretion, exempt him from payment
of any entrance fee."

A copy of By-Law 16A was sent to the Minister
for Sport and Recreation on 4 February 1991
and it has been reviewed and has not been
disallowed.

By-Law 16A will come into operation on the
date of publication of this notice in the *Victoria
Government Gazette*.

51953 **P. C. T. ARMYTAGE**
Chairman, Victoria Racing Club

608 G 10 13 March 1991

Land Acquisition and Compensation Act 1986
Land Acquisition and Compensation
Regulations 1987

FORM 7

S. 21, Reg. 16

NOTICE OF ACQUISITION

Compulsory Acquisition of Interest in Land

The Minister for Education declares that by this notice he acquires the following interest in the land described as Lot 4, Section 23, Block E on Plan of Subdivision No. 2496 being wholly contained in Certificate of Title Volume 9906 Folio 028.

The Estate in fee simple of Bonitas Anna Nominees Pty Ltd, Deventa Jan Nominees Pty Ltd and Devilish Pursuit Pty Ltd.

Published with the authority of the Minister for Education.

BARRY THOMAS PULLEN
Minister for Education

20160

SUBDIVISION (REGISTRAR'S FEES)
REGULATIONS 1991

In pursuance of the provisions of the *Subordinate Legislation Act 1962* where a Regulatory Impact Statement has been prepared and notice given, I have considered comments received in relation to the Regulatory Impact Statement for the Subdivision (Registrar's Fees) Regulations 1991 and have amended the proposed Regulations as outlined below.

1. Items 5, 6, 8 and 10 of Regulation 7: For \$64.00, substitute \$17.00.

2. Item 7 of Regulation 7: For \$268.00, substitute \$72.00.

I advise that the amended Statutory Rule will now be submitted to Governor in Council for making.

JAMES KENNAN
Attorney-General

20679

Crimes (Confiscation of Profits) Act 1986
SALE OF FORFEITED PROPERTY

On 10 September 1990 an order was made in the Melbourne County Court that a Ford sedan, registration number BRY 392 be forfeited to the Crown.

In accordance with a direction from the Attorney-General's Department, pursuant to section 8 (5) of the *Crimes (Confiscation of Profits) Act 1986*, the vehicle will be sold at public auction at 10.00 a.m. on Tuesday, 9 April 1991, at the Werribee Police Station, Princes Highway, Werribee.

K. GLARE
Chief Commissioner

20610

Victoria Government Gazette

Co-operation Act 1981

JOJOBA CO-OPERATIVE SOCIETY
LIMITED

DRUIDS SAVINGS & CREDIT UNION CO-
OPERATIVE LIMITED

BRUNSWICK ITALO-AUSTRALIAN
EMPLOYMENT CO-OPERATIVE LIMITED

RED CLIFFS HEIGHTS HOME BUYERS
CO-OPERATIVE LIMITED

FARMERS CO-OPERATIVE FERTILISERS
(EUROA) LIMITED

Notice of Dissolution of Societies

Notice is hereby given that I have this day registered the dissolution of the abovenamed societies and cancelled their registration under the abovenamed Act.

Dated at Melbourne 29 January 1991

D. F. HENRY
Deputy Registrar of
Co-operative Societies

20430

Co-operation Act 1981

AUSTRALIAN LUCERNE CO-OPERATIVE
LTD

Notice is hereby given in pursuance of section 192 (8) of the *Co-operation Act 1981* and section 459 (2) of the Companies (Victoria) Code, that, at the expiration of three months from the date hereof, the names of the aforementioned society will, unless cause is shown to the contrary, be struck off the register and the society will be dissolved.

Dated at Melbourne 11 March 1991

D. F. HENRY
Deputy Registrar of
Co-operative Societies

20430

Subordinate Legislation Act 1962

NOTICE REVOKING A DECLARATION OF
A CLASS OF INSTRUMENT TO BE
STATUTORY RULES

Pursuant to section 2 (2) of the *Subordinate Legislation Act 1962*, I, Jim Kennan, Attorney-General for the State of Victoria, by this notice revoke the declaration made on 20 October 1977 by Haddon Storey, then Attorney-General for the State of Victoria, of the following class of instruments to be statutory rules.

Rules and regulations made by the committee of the Victoria Racing Club pursuant to section 5 of the *Racing Act 1958*.

Dated 6 March 1991

JIM KENNAN
Deputy Premier and Attorney-General

20430

The Constitution Act Amendment Act 1958
REGISTRATION OF POLITICAL PARTIES

Notice of a Change to Register

Notice is hereby given that the person listed hereunder has been registered as the registered officer of the Australian Democrats in accordance with the provisions of Division 1A of Part V of *The Constitution Act Amendment Act 1958*.

Name and address of registered officer: Ms Jill Leisegang, 71 Smith Street, Fitzroy 3065.

20673 **Dr G. P. LYONS**
Electoral Commissioner

Industrial Relations Act 1979

MINISTERIAL REFERENCE

An application has been lodged by the Minister for Labour for the flow-on of the Federal Parental Leave Test Case provisions to private sector awards to the Commission for determination.

This matter is listed for mention before the Commission in Full Session at 10.30 a.m. on Tuesday, 12 March 1991 at Nauru House, 80 Collins Street, Melbourne.

21441 **S. N. DEDRICK**
Acting Deputy Registrar
Industrial Relations
Commission of Victoria

Transport Superannuation Act 1988

**ELECTION OF MEMBERS OF THE
TRANSPORT SUPERANNUATION BOARD**

Notice is hereby given in accordance with the Transport Superannuation Board Election Regulations 1988 that an election of a member of the Fund to be appointed as a Member of the Transport Superannuation Board for the period expiring on 31 March 1992 will be held on Wednesday, 22 May 1991.

Nominations for one member under Regulation 4 (2) (c) will be received by the Returning Officer no later than twelve o'clock noon on Wednesday, 27 March 1991.

Nomination forms may be obtained from Mr Roger Millar, Returning Officer, 6th Floor, 22 William Street, Melbourne.

20470 **TOM ROPER**
Treasurer

ORDERS IN COUNCIL

Wildlife Act 1975

CLASSIFICATION OF STATE WILDLIFE
RESERVES AS STATE GAME RESERVES
AND REVOCATION OF SUCH

CLASSIFICATION FROM 1 JUNE 1991

The Governor in Council under section 15 (2) of the *Wildlife Act 1975* further classifies the State Wildlife Reserves in the Schedule below as State Game Reserves and under section 15 (2) revokes this further classification on and from 1 June 1991.

Schedule

Res. No.	State Wildlife Reserve	Parish	Res. No.	State Wildlife Reserve	Parish
148	Creswick Swamp	Marnoo	224	Connangorach Swamp	Connangorach
161	Lake Jaie Jaie	Boikerbert	225	Wash Tomorrow Swamp	Toolondo
162	Leah Swamp	Boikerbert	228	Lake Muirhead	Parrie Yalloak
164	Lignum Swamp	Murrundarra	229	Mount William Swamp	Watgania
165	Swamp	Bringalbart	231	Swamp	Bunnugal
166	Victory Swamp	Boorooopki	232	The Green Swamp	Bunnugal
167	Bens Swamp	Boorooopki	270	Swamp	Yarrook
168	Lake Charlegrark	Boorooopki	274	Swamp	Mirampiram
172	School Swamp	Jallakin	275	Dam	Lawloit
173	McCosslen Swamp	Jallakin	277	Lake Lawloit	Lawloit
174	Lake Yampitcha	Edenhope			(Township)
175	Sheepwash (Gool Swamp)	Edenhope	278	Yanac Swamp	Yanac-a-yanac
176	Sheepwash Swamp	Edenhope	287	Lake	Gerang Gerung
178	Brickle Swamp	Edenhope	290	Swamp	Vectis East
179	Lake Kemii Kemi	Edenhope	292	Verandah Swamp	Wail
182	Broughtons Swamp	Awonga	293	Cloughs Waterholes	Katyl
183	West Hut Swamp	Awonga	294	Crow Swamp (Phillips Dam)	Tarranyurk
185	Lake Cocumbul	Awonga	295	Seven Mile Dam	Katyl
186	Swamp	Charam	227	Victorian Lagoon	Woohlpooer
187	Swamp	Goroke	42	Tooloy—Lake Mundi	Byjuke, Tooloy
190	Charam Swamp	Charam	48	Lake Condah	Condah
192	Little Donkey Woman Swamp	Charam			Dunmore
193	Silver Lake	Charam	92	Pieracle Swamp	Killara
194	O'Keefe Swamp	Charam	93	Lake Kennedy	Linlithgow
195	Pot Brook	Yallakar	95	Tabor Swamp	Yatchaw East
196	Lake Mullancoree	Wombelano	97	Lake Eyang	Eilyar
198	Swamp	Gymbowen	98	Lake Oundell	Nerrin Nerrin
200	Swamp	Kalingur	99	Nerrin Nerrin	Nerrin Nerrin
201	Lake Arapiles	Arapiles	100	Lake Jollicum	Nerrin Nerrin
205	Heard Lake	Lowan, Tooan	102	Blue Lake	Kornong
209	Bow Lake	Jilpanger	103	Pink Lake	Kornong
210	Lake Coyrahilla	Toolongrook	104	Salt Lake	Kornong
211	Greens Swamp	Toolongrook	124	Lake Gilleear	Mepunga
212	North, Centre and other Lakes	Toolongrook	125	Lake Aringa	Belfast
213	White Lake	Toolongrook	126	Goose Lagoon	Belfast
215	McGlashin Swamp	Toolongrook	123	Cobrico Swamp	Elingamite
216	Lake	Kout Narin	6	Lake Goldsmith	Yangerahwill and Township of Stockyard Hill
220	Kingcourt Swamp	Wonwondah	58	Merin Merin Swamp	Eglinton
221	Donald (Dollin) Swamp	Dollin	140	Middle Swamp	Eglinton
223	White Swamp	Connangorach	155	L. Turangm'ke	Parupa
				Yuangmania, Gunjal	Kiora
			230	Lake Buninjon	Wongan
			157	Lake Wongan	Malakoff
			137	Greens Creek Swamp	Dartagook
			75	Stevenson Swamp	Tandarra
			143	Thunder Swamp	Kerang
			241	Cemetery Forest	Tragowel
			242	Two Mile Swamp	Murabit West
			243	Westblades Swamp	Gannawarra
			244	McDonald Swamp	

Res. No.	State Wildlife Reserve	Parish
245	Red Gum Swamp	Gannawarra
246	Rowland Reserve	Macorna
247	Flannery Reserve	Macorna
248	Swamp	Turrumberry North
250	Baillieu Lagoon	Turrumberry North
299	Lake Jil Jil	Banyenong
301	Cherrip Swamp	Corack East
252	Reedy Swamp	Shepparton
253	Black Swamp (Nine Mile Creek)	Drumanure
254	Gum Swamp	Karramomus
255	McBurney Swamp	Tamleugh
256	Lehmann Swamp	Tamleugh
257	Shire Dam Swamp	Tamleugh
258	Jubilee Swamp	Upotipotpon, Wills
259	Moodie Swamp	Waggarandall
260	Tungamah Swamp	Tharanbegga
262	Big Reedy Lagoon	Burramine
50	Jeremal	Tintaldra
51	Tintaldra	Tintaldra
263	Black Swamp (Black Dog Creek)	Boorhaman
1	Jack Smith Lake	Woodside, Darriman
236	Fresh-water Swamp	Balloong
237	Lake Denison	Giffard
2	Lake Coleman	Dulungalong
13	Clydebank Morass	Nuntin
27	Dowd Morass	Glencoe
55	Heart Morass	Salc, Nuntin
9	Jones Bay	Broadlands
11	McLeod Morass	Bairnsdale
32	Blond Bay	Goon Nure
14	Ewing Morass	Tildesly West, Tildesly East, Newmerall and Waygara
261	Rowan Swamp	Karrabumet, Bungeet

Dated 13 March 1991

Responsible Minister:

STEVE CRABB

Minister for Conservation and Environment

NICK PLAYFORD

20090 Acting Clerk of the Executive Council

SUPERANNUATION (PORTABILITY) ACT
1989

The Governor in Council, under section 3 of the *Superannuation (Portability) Act* 1989, declares that—

- (a) a body corporate established for a public purpose by, or in accordance with, the provisions of an Act of the States of

Victoria, New South Wales, Queensland, South Australia, Tasmania or Western Australia, the Commonwealth, or the Northern Territory; or

- (b) a body unincorporate created by a Governor in Council or by a Minister, of the States of Victoria, New South Wales, Queensland, South Australia, Tasmania or Western Australia, the Commonwealth, or the Northern Territory—

other than—

- (i) an incorporated company or association;
- (ii) a body that the Treasurer declares by instrument is not to be taken to be a public authority for the purposes of the *Superannuation (Portability) Act* 1989;
- (iii) a Royal Commission;
- (iv) a municipal council; or
- (v) a school council—

is a public authority for the purposes of the Act.

Dated 5 March 1991

Responsible Minister:

TOM ROPER

Treasurer

NICK PLAYFORD

20470 Acting Clerk of the Executive Council

TRANSPORT SUPERANNUATION ACT
1988

The Governor in Council pursuant to section 25 of the *Transport Superannuation Act* 1988 and on the recommendation of the Acting Treasurer specifies—

- (a) \$17 985.26 as the value of cash payment to be made from the State Superannuation Fund of Victoria to the Transport Superannuation Fund, being moneys due on 23 November 1988 under section 4 (1) of the *Transport Superannuation Act* 1988 in respect of Mr E. P. Dopfer who transferred his superannuation membership to the Transport Superannuation Fund;
- (b) 11.3 per cent per annum as the interest rate to be paid by the State Superannuation Board of Victoria to the Transport Superannuation Fund for the period for which any part of (a) remains unpaid after 23 November 1988;
- (c) 20.0 per cent per annum as the interest rate to be paid by the State Superannuation Board of Victoria to the Transport Superannuation Fund for the

612 *G 10 13 March 1991*

whole period after 23 November 1988 on any part of (a) which remains unpaid after 1 month from the date of this Order.

Dated 5 March 1991

Responsible Minister:

TOM ROPER

Treasurer

NICK PLAYFORD

20470 Acting Clerk of the Executive Council

STAMPS ACT 1958

The Governor in Council, on the recommendation of the Treasurer, under section 111D of the *Stamps Act* 1958, declares Friends Provident Life Assurance Company Limited (Registered No. A.I. 101) to be an "Approved Insurer" for the purpose of Subdivision (11A) of Division 3 of Part 11 of the *Stamps Act* 1958, as from 1 January 1991.

Dated 5 March 1991

Responsible Minister:

TOM ROPER

Treasurer

NICK PLAYFORD

20470 Acting Clerk of the Executive Council

Zoological Parks and Gardens Act 1967

SENIOR CITIZENS WEEK 1991

The Governor in Council, under section 14A (1) of the *Zoological Parks and Gardens Act* 1967, approves the waiving of admission charges for Senior Citizens to the Royal Melbourne Zoological Gardens during the period Monday, 8 April 1991 to Saturday, 13 April 1991 (both dates inclusive) and to the Sir Colin Mackenzie Zoological Park during the period from Sunday, 7 April 1991 to Sunday, 14 April 1991 (both dates inclusive).

(For the purposes of this Order, Senior citizens are defined as retired persons aged 55 years and over).

Dated 13 March 1991

Responsible Minister:

STEVE CRABB

Minister for Conservation and Environment

NICK PLAYFORD

20090 Acting Clerk of the Executive Council

Credit Act 1984

CREDIT ORDER No. 66—PRESCRIBED STATEMENT

The Governor in Council under section 19 of the *Credit Act* 1984 makes the following Order:
Citation

1. This Order shall be cited as "Credit Order No. 66—Prescribed Statement".

Victoria Government Gazette

2. This Order takes effect on and from 6 March 1991.

Prescribed Statement—Exemption

3. It is declared that section 58 of the *Credit Act* 1984 does not have effect in relation to a continuing credit contract if the debtor enters into the contract in Queensland and the credit provider complies with section 59 of the *Credit Act* 1987 of Queensland.

Revocation

4. Credit Order No. 54 is revoked.

Dated 5 March 1991

Responsible Minister:

BRIAN WILLIAM MIER

Minister for Consumer Affairs

NICK PLAYFORD

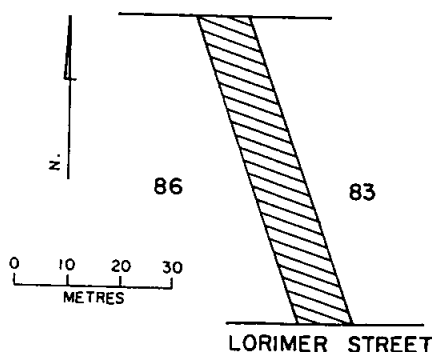
20110 Acting Clerk of the Executive Council

Urban Land Authority Act 1979

STREET CLOSURE

The Governor in Council, under section 15 of the *Urban Land Authority Act* 1979, hereby closes the laneway between Crown allotments 83 and 86 in South Melbourne as shown hatched on the schedule hereto.

PORT OF MELBOURNE AUTHORITY



Dated 5 March 1991

Responsible Minister:

JIM KENNAN

Minister for Major Projects

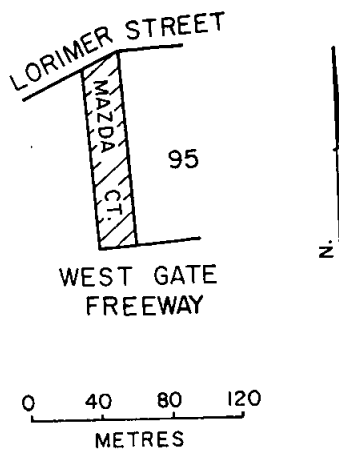
NICK PLAYFORD

20022 Acting Clerk of the Executive Council

Urban Land Authority Act 1979

STREET CLOSURE

The Governor in Council, under section 15 of the *Urban Land Authority Act* 1979, hereby closes Mazda Court, South Melbourne as shown hatched in the plan hereto.



Dated 5 March 1991

Responsible Minister:

JIM KENNAN
Minister for Major Projects

NICK PLAYFORD

20022 Acting Clerk of the Executive Council

Fisheries Act 1968

FISHERIES NOTICE

No. 2/1991

I, Steve Crabb, Minister for Conservation and Environment, after consultation with the Victorian Fishing Industry Federation, make the following Fisheries Notice:

Dated 8 March 1990

STEVE CRABB
Minister for Conservation and Environment
**FISHERIES (SHARK GILL NETTING—
PROHIBITION) NOTICE 1991**

Title

1. This Notice may be cited as the Fisheries (Shark Gill Netting—Prohibition) Notice 1991.

Objective

2. The objective of this Notice is to prohibit the use of shark gill nets to take shark in Victorian waters during the specified period.

Authorising Provision

3. This Notice is made under section 80 of the *Fisheries Act 1968*.

Definitions

4. In this Notice—

“Shark Gill Net” means any monofilament mesh net containing any meshes measuring greater than 150 millimetres and constructed of filament of thickness greater than 0.5 millimetres.

Prohibition of Shark Gill Netting

5. The use of any shark gill net to take shark in any Victorian waters is prohibited during the period commencing on 19 March 1991 and ending on 19 June 1991.

Penalty

6. Any person who contravenes this Notice is liable to a penalty of 20 penalty units. 20090

Retirement Villages Act 1986

Section 6

DECLARATION OF EXEMPTION

Under the powers found in section 6 of the *Retirement Villages Act 1986*, the Governor in Council on the recommendation of the Attorney-General, declares:

Balmoral Gardens of Lot 2, George Street, Wantirna to be an exempt village to which the following provisions of the *Retirement Villages Act 1986* do not apply:

Sections 9, 13, 16, 19, 20, 21, 25, 29, 30, 34, 35, 38. Upon condition that Balmoral Gardens Pty. Ltd. does comply with the requirements of the above sections as if the expression “Balmoral Gardens Pty. Ltd.” were substituted for the expression “owner” therein and upon condition that a copy of this exemption be given to each prospective resident at the same time such residents are given the residence documents relating to the village.

This exemption shall cease to operate upon registration of a transfer to Balmoral Gardens Pty. Ltd. of the estate in fee simple of the land upon which the exempt village is located, being all the land described in Certificate of Title Volume 9520 Folio 662.

Dated 5 March 1991

Responsible Minister:

J. H. KENNAN
Deputy Premier and Attorney-General

NICK PLAYFORD

Acting Clerk of the Executive Council

This declaration is in substitution for a previous declaration of exemption made on 30 June 1987.

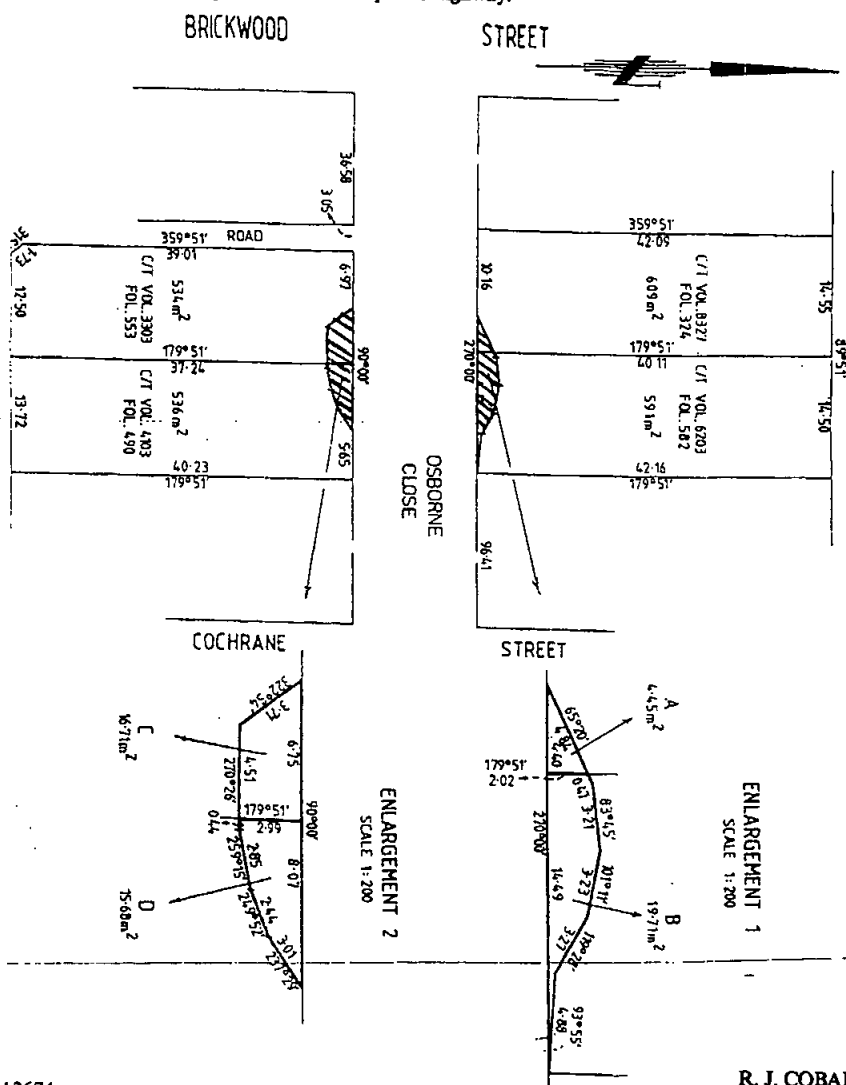
20430

**PRIVATE
ADVERTISEMENTS**

CITY OF BRIGHTON

Declaration of Public Highway

Notice is hereby given that at a meeting on 23 January 1991, the Council resolved pursuant to section 203 (3) of the *Local Government Act 1989* that the area of land adjoining Osborne Close shown hatched on the plan below to be a public highway.



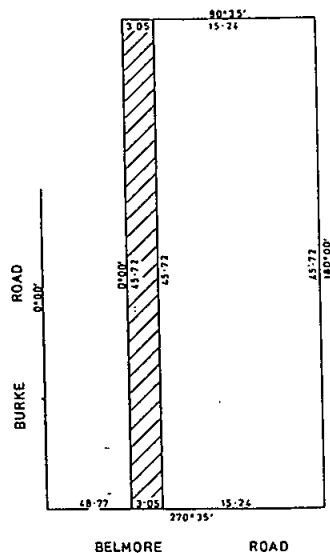
R. J. COBAIN
Town Clerk

CITY OF CAMBERWELL

Road Discontinuance

Pursuant to section 528 (2) of the *Local Government Act 1958*, and after having given notice of the proposed discontinuance in accordance with the Act and considered all written objections (if any) received by it, the Council of the City of Camberwell has resolved that part of the road abutting No. 1 Belmore Road and Nos 1064 to 1066 Burke Road, Balwyn which is shown by hatching and cross-hatching on the plan herewith, be discontinued, subject to—

- (a) the Melbourne and Metropolitan Board of Works continuing to have and possess the same right, title, power, authority or interest in or in relation to the whole of the land shown by hatching on the said plan as it has or possessed prior to such discontinuance with respect to or in connection with any drains or pipes laid or erected in on or over such land for the purposes of drainage or sewerage.



13700

CITY OF CAMBERWELL

Discontinuance of a Drainage Reserve

Council, at its meeting on Monday, 17 December 1990, resolved to vest the drainage reserve abutting Nos. 24 Radnor Street and 69

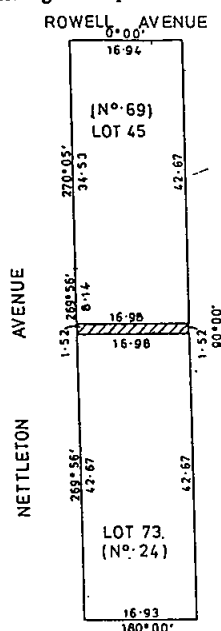
BRIAN JONES
Chief Executive Officer

G 10 13 March 1991 615

Rowell Avenue, Camberwell, in Council pursuant to section 569BA of the *Local Government Act 1958*.

The Land Referred to

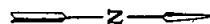
The land referred to, being so much of the road within the municipal district of the City of Camberwell and shown by hatching and cross-hatching on the plan below.



RADNOR STREET



DRAINAGE RESERVE TO BE DISCONTINUED.



BRIAN JONES
Chief Executive Officer

13701

CITY OF COLAC

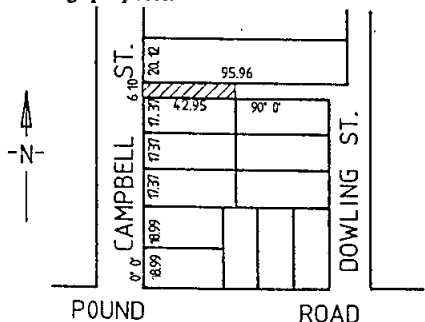
Road Discontinuance

Right-of-Way: Off Campbell Street to the East between 70 and 72 Campbell Street

Pursuant to section 528 (2) of the *Local Government Act 1958* the Council of the City of Colac at its Ordinary Meeting of Council held on 27 February 1991, resolved that the road shown hatched on the plan below be discontinued and sold by private treaty.

That notwithstanding such discontinuance the Colac District Water Board shall continue to have

and possess the same right, title, power, authority or interest in or in relation to the whole of the land shown by hatching on the said plan as it had possessed prior to such discontinuance with respect to or in connection with any drains or pipes laid or erected in or over such land for sewerage purposes.



13698

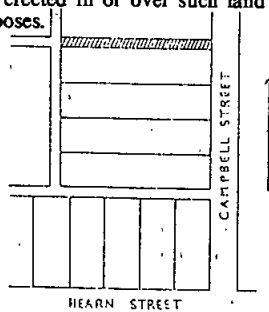
B. R. GREAVES
Town Clerk

CITY OF COLAC
Road Discontinuance

Right-of-Way: Off Campbell Street to the West
between 31 and 33 Campbell Street

Pursuant to section 528 (2) of the *Local Government Act 1958* the Council of the City of Colac at its Ordinary Meeting of Council held on 27 February 1991, resolved that the road shown hatched on the plan below be discontinued and sold by private treaty.

That notwithstanding such discontinuance the Colac District Water Board shall continue to have and possess the same right, title, power, authority or interest in or in relation to the whole of the land shown by hatching on the said plan as it had possessed prior to such discontinuance with respect to or in connection with any drains or pipes laid or erected in or over such land for sewerage purposes.



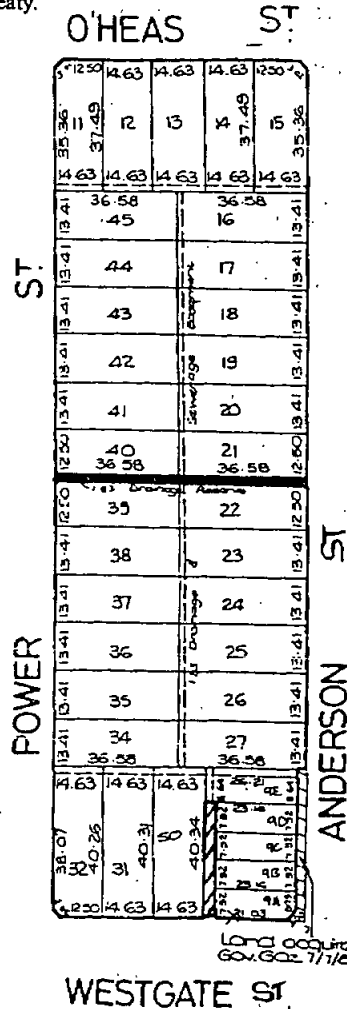
13697

B. R. GREAVES
Town Clerk

COBURG CITY COUNCIL

Road Discontinuance

Pursuant to section 528 (2) of the *Local Government Act 1958*, the Council of the City of Coburg at its ordinary meeting of Council held on 25 February 1991 resolved, that the road bounded by Anderson, Power, Westgate and O'Hea Streets and shown hatched on the plan hereunder, be discontinued and sold by private treaty.



Land Occupied
Gov. Gaz. 7/1/62

Notwithstanding such discontinuance the Coburg City Council and the Melbourne and Metropolitan Board of Works shall continue to have and possess the same right, title, power

authority or interest in or in relation to the whole of the land shown hatched on the said plan as it had possessed prior to such discontinuance.

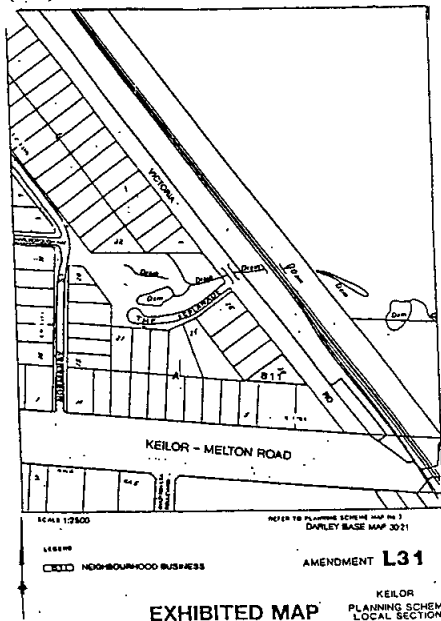
13672 J. R. DIFFEN
Chief Executive Officer

Planning and Environment Act 1987
**NOTICE OF AMENDMENT TO A
PLANNING SCHEME**

The City of Keilor has prepared Amendment No. L31 to the Keilor Planning Scheme.

The amendment affects land at Lot 30, L.P. 1310A Victoria Road, Sydenham.

The amendment proposes to change the Planning Scheme by re-zoning the land from Residential "C" (R1) to Neighbourhood Business (B11).



The amendment can be inspected at the City of Keilor Municipal Offices, Calder Highway, Keilor; and/or Department of Planning and Urban Growth (Plan Inspection Section), Ground Floor, The Olderfleet Buildings, 477 Collins Street, Melbourne during office hours.

Submissions about the amendment must be sent to the City of Keilor Municipal Offices, Calder Highway, Keilor 3036 by 19 April 1991.

Dated 25 February 1991

13666

DON MILLER
City Planner

CITY OF GEELONG WEST

Making of Local Law

Notice is hereby given that the Council of the City of Geelong West at a meeting held on Wednesday, 27 February 1990 made the following Local Law:

Local Law No. 3—Open Air Burning and the use of Incinerators.

A copy of this Local Law may be inspected and purchased at the Municipal Offices, 10-12 Albert Street, Geelong West during office hours.

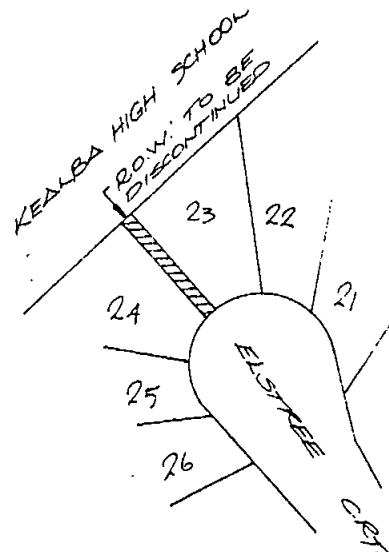
13688 BARRY M. HILL
Director of Administrative Services

CITY OF KEILOR

**Discontinuance and Sale of Right-of-Way
between Lot 23 and Lot 24 Elstree Court,
Kealba**

Notice is hereby given that the Council of the City of Keilor resolved at its meeting held on 5 March 1991—

"That Council having formed the opinion that the right-of-way located between Lot 23 (No. 12) and Lot 24 (No. 13) Elstree Court, Kealba and shown hatched on the attached plan is not reasonably required as a right-of-way and is therefore discontinued in accordance with the provisions of section 528 (2) of the *Local Government Act 1958* (as amended)."



The right-of-way will be sold by private treaty to the proprietors of the abutting right-of-way.

13713

CITY OF FRANKSTON

Discontinuance of Gladstone Street, Frankston

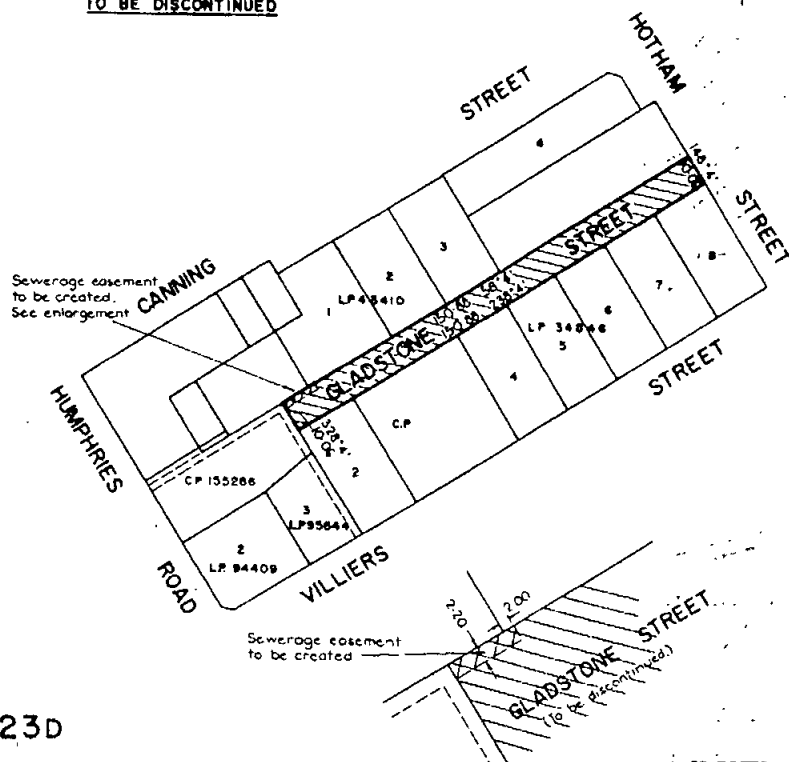
Notice is hereby given that the Council of the City of Frankston, being of the opinion that Gladstone Street, Frankston, shown hatched on Council Plan M 423D is not required for public use and having complied with the provisions of section 528 (2) of the *Local Government Act 1958* (as amended), has resolved that the portion of the roadway shown hatched on the said Council Plan shown hereunder be discontinued.

Notice is further given that the Council has further resolved that the discontinued portion of the road be sold by private treaty and that the Mornington Peninsula and District Water Board continue to have and possess the same power, authority or interest in or in relation to the land shown cross-hatched on the said plan as it had or possessed prior to such discontinuance with respect to or in connection with any pipes or fittings laid or erected in, on or over such land for drainage and sewerage purposes.

PART OF CROWN ALLOTMENT 9 SECTION 4PARISH OF FRANKSTONCOUNTY OF MORNINGTON

SCALE 0 20 40 60 METRES
1:1000

THE HATCHED ROAD
TO BE DISCONTINUED



M 423D

13731

A. H. BUTLER
Chief Executive Officer

Planning and Environment Act 1987

NOTICE OF AMENDMENT TO A PLANNING SCHEME

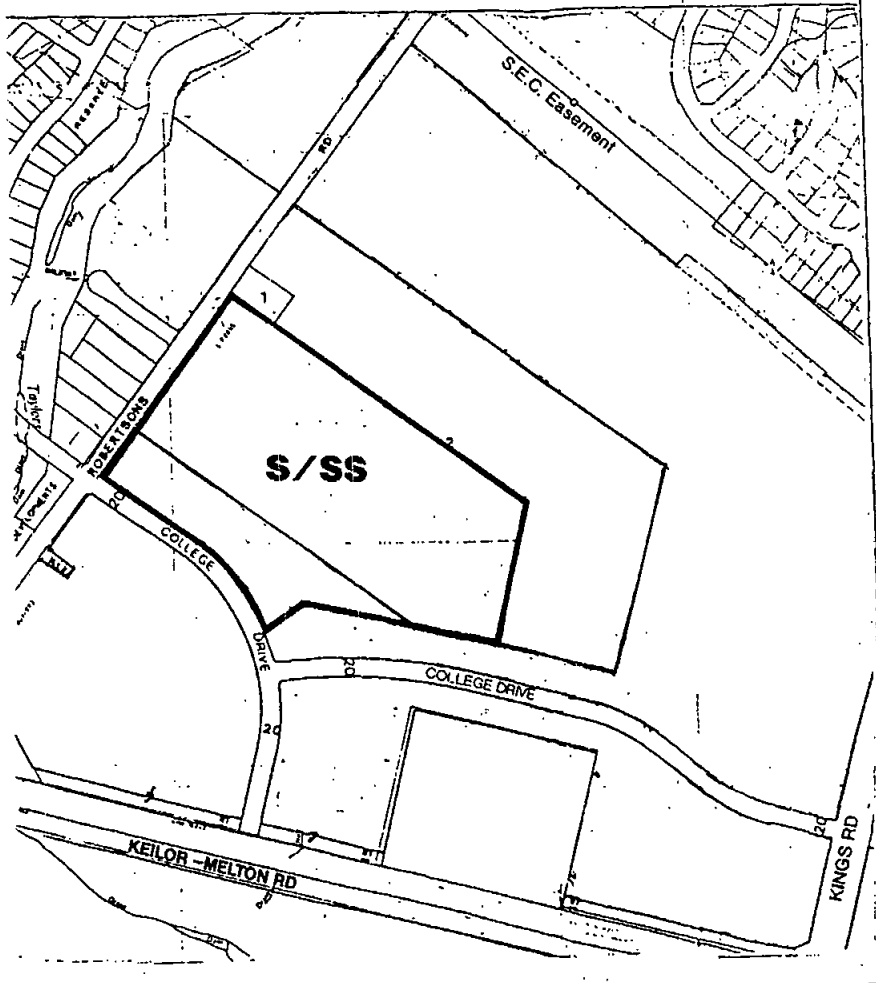
The City of Keilor has prepared Amendment No. L25 to the Keilor Planning Scheme.

The amendment affects land at Part of Crown Allotment B, Section 27, Parish of Maribyrnong; Part of Crown Allotment 20, Section B and Part of Crown Allotment 21, Section B, Parish of Maribyrnong.

The amendment proposes to change the Planning Scheme by re-zoning the land from Reserved Living to Public Purposes—Primary School and Secondary College.

It also includes provisions relating to road construction, indented parking construction and access control.

CITY OF KEILOR



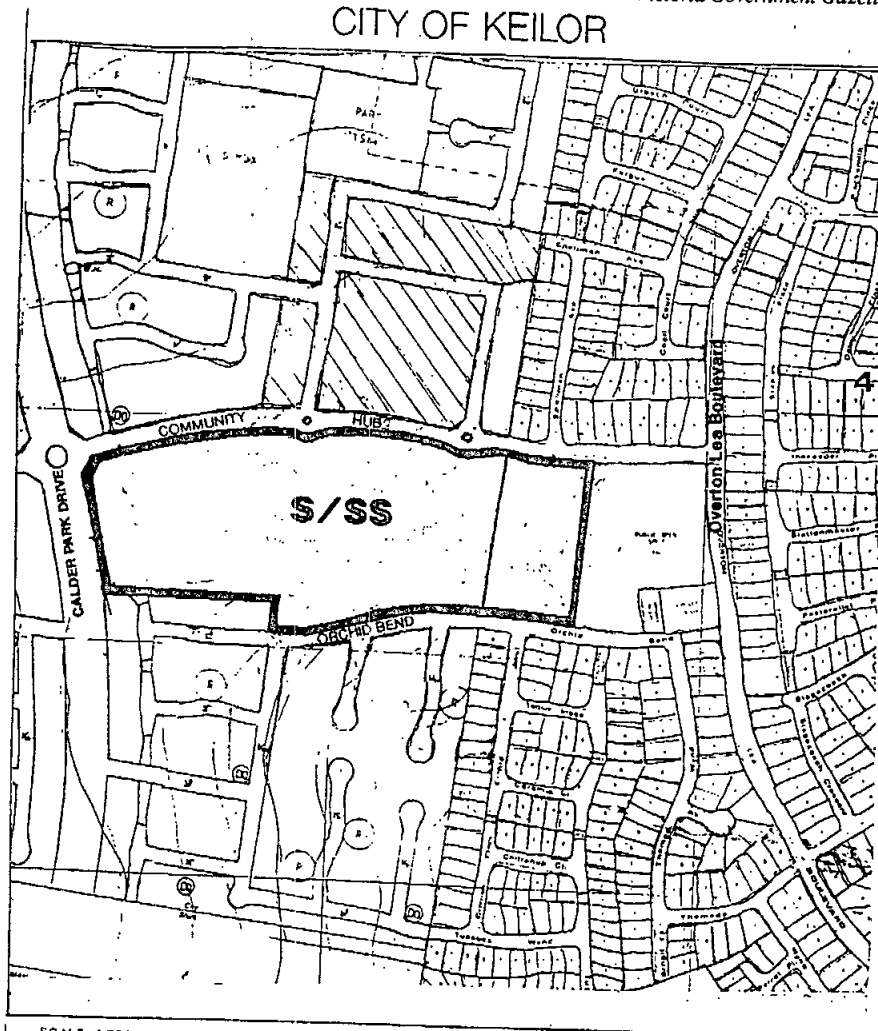
SCALE

REFER TO PLANNING SCHEME MAP Nos 1&2

DARLEY BASE MAP 30:21

LEGEND S PRIMARY SCHOOL SS SECONDARY SCHOOL

CITY OF KEILOR



SCALE 1:5000

REFER TO PLANNING SCHEME MAP No.4

DARLEY BASE MAP 30:20

LEGEND

- S PRIMARY SCHOOL
- SS SECONDARY SCHOOL

AMENDMENT AM L25 Plan 2

KEILOR

EXHIBITED MAP

PLANNING SCHEME
LOCAL SECTION

Submissions about the amendment must be sent to the City of Keilor Municipal Offices, Calder Highway, Keilor 3036 by 22 April 1991.

Dated 21 February 1991

DON MILLER
City Planner

S. 21 Reg. 16

Form 7

Compulsory Acquisition of Interest in Land

Notice of Acquisition

Owner: Body Corporate Management
Committee of Cavehill Industrial Gardens.

Description of Interest in Land: Splay corner of land on the north-west corner of CA5 and CA6, Sect. 30, SP304673 Beresford and Cavehill Roads, Lilydale.

Area of Acquisition: 12.5 square metres.

Title Details: Certificate of Title, Volume 9795, Folio 673.

of Malvern and Glenferrie Roads, Malvern,
known as 357-359 Glenferrie Road.

The amendment proposes to change the Planning Scheme by amending Clauses 110-1.2 and 117 to allow a convenience shop of 236 square metres and a lesser garden buffer strip of 1.8 metres to be established on the subject land in accordance with the submitted plans.

The amendment and plans can be inspected at the City of Malvern, Town Planning Department, 9 a.m. to 12 noon and 4 p.m. to 5 p.m.; Department of Planning and Housing (Regional Office), 33 High Street, Cranbourne and at Head Office, 477 Collins Street, Melbourne.

Submissions about the amendment must be sent to City of Malvern, PO Box 100, Malvern 3144 by 17 April 1991.

Dated 7 March 1991

13721

Chief Executive Officer

Planning and Environment Act 1987
**AMENDMENT TO THE LOCAL SECTION
 OF THE MARYBOROUGH PLANNING
 SCHEME**

Notice of Amendment

Amendment L11

Notice is hereby given that the Council has prepared an amendment to the Local Section of the Maryborough Planning Scheme.

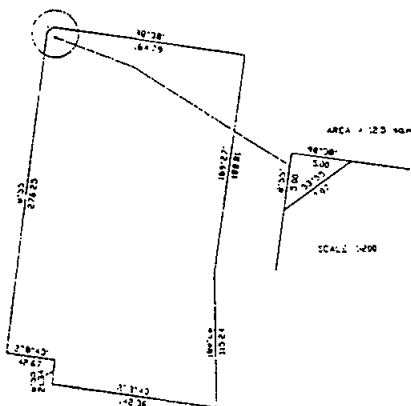
The amendment proposes to modify provisions of the Planning Scheme to allow for land within the Neighbourhood Commercial zones to be used and developed for the purpose of a shop.

A copy of the amendment can be inspected at the offices of City of Maryborough, Neill Street, Maryborough; Department of Planning and Housing, 261 Hargreaves Street, Bendigo; Department of Planning and Housing, The Oldersfleet Buildings, 477 Collins Street, Melbourne. Inspection is available during office hours and is free of charge.

Any persons affected by the amendment may set forth in writing any submission that they may wish to make with respect to the amendment to The Planning Officer, City of Maryborough, PO Box 194, Maryborough 3465, to be received by 15 April 1991, stating whether they wish to be heard in respect of their submission.

PETER R. MARSHALL
City Engineer

13722



Published with the authority of the Shire of
Lillydale.

WARWICK HEINE
Chief Executive

13732

Planning and Environment Act 1987
MALVERN PLANNING SCHEME
Notice of Amendment to a Planning Scheme
Amendment No. L9

The City of Malvern has prepared Amendment No. L9 to the Malvern Planning Scheme. The amendment affects land at the south-west corner

CITY OF NEWTOWN

The Council of the City of Newtown having done all those things required by the above Act to be done prior to the making of the Resolution mentioned hereunder and having received no submission of objections within 14 days after publication of a public Notice of Proposals the said Council of the City of Newtown pursuant to the power given to it by section 528 (2) of the said Act at its ordinary meeting on 29 August 1990.

- (a) that an unnamed road running off the southern side of Roebuck Street between Nos. 23 and 25 Roebuck Street which unnamed road is shown enclosed by continuous lines on the plan hereunder, shall be discontinued;
- (b) that the land in the said road shall vest in the municipality to be retained by it until it is sold by private treaty.



CITY OF PRESTON

K. SPILLER
General Manager

The amendment is to zone the northern section of Raymond Street to "Residential B", and to

FRANK D. SMITH
City Engineer

Change of Street Name

I. J. TATTERSON
Chief Executive Officer

R. I. O'TOOLE
Chief Executive Officer

"The Myrning Water Supply District be deemed part of the Bacchus Marsh Water Supply District, and that the Bacchus Marsh Urban Water District, the Long Forest Rural District and the Myrning Water Supply District,

however previously defined, be united and known as the Bacchus Marsh Water Supply District."

13694 IAN D. MORRIS
Shire Secretary

Planning and Environment Act 1987
NOTICE OF AMENDMENT TO A
PLANNING SCHEME

The Shire of Bairnsdale has prepared Amendment No. L21 to the Bairnsdale (Shire) Planning Scheme, Local Section.

The amendment affects all non-urban land and makes minor corrections to the Urban zones in the Shire of Bairnsdale.

The amendment proposes to change the Planning Scheme by introducing new rural zones, a new set of planning schemes maps for the whole of the Shire and "Plain English" the whole Local Section of the Planning Scheme.

The amendment can be inspected at the Shire Offices, Shire of Bairnsdale, McCulloch Street, Bairnsdale; or the Ministry for Planning and Housing, Ground Floor, The Olderfleet Buildings, 477 Collins Street, Melbourne; or the Ministry for Planning and Housing, Gippsland Regional Office, 1st Floor, Hotham La Trobe Building, 71 Hotham Street, Traralgon.

Submissions about the amendment must be sent to the Shire Secretary, Shire of Bairnsdale, P.O. Box 469, Bairnsdale 3875 by Monday, 15 April 1991.

Dated 5 March 1991

13704 D. G. STEWART
Planning Officer

Planning and Environment Act 1987
BASS PLANNING SCHEME, LOCAL
SECTION

Notice of Amendment to a Planning Scheme
Amendment L19

The Shire of Bass has prepared Amendment L19 to the Bass Planning Scheme.

The amendment affects land at Lot 1, LP 149419, Shetland Heights Road, San Remo, Parish of Woollamai.

The amendment proposes to change the Planning Scheme by:

- (i) rezoning the above land from Restructure to Residential;
- (ii) including in Clause 21B (relating to the Residential Zone) a new sub-clause (3) which will allow subdivision, without a permit if the subdivision is in accordance with an approved schedule included in the scheme; and

G 10 13 March 1991 623

- (iii) introducing a new Schedule 13 to the Planning Scheme which comprises the framework plan and related development controls for the above land.

The amendment can be inspected at Department of Planning and Housing, The Olderfleet Buildings, 477 Collins Street, Melbourne 3000; Department of Planning and Housing, Regional Office, 33-39 High Street, Cranbourne 3977; Shire of Bass, Shire Offices, Archies Creek 3992 and at San Remo and District Community Health Centre, Back Beach Road, San Remo 3925.

Submissions about the amendment must be in writing and sent to Shire of Bass, Shire Offices, Archies Creek 3992 by 26 April 1991.

J. R. BENNETT
Manager
13696 Planning and Development

SHIRE OF BASS

Closure of Roads—Tenby Point

Pursuant to section 528 (2) of the *Local Government Act 1958*, the Council of the Shire of Bass after consultation with all relevant statutory authorities; the advertising of its intention in the *South Gippsland Sentinel Times*; having notified all registered proprietors of the land and owners and occupiers of any land abutting or adjoining the roads; and having considered all written submissions pursuant to section 223 of the *Local Government Act 1989*, resolved at its ordinary meeting held on 4 February 1991 as follows:

- (a) That the roads as shown cross-hatched on the plan hereunder being Cliff Street, Foam Street, Wave Street, Spray Street, Ripple Street and McNabb Street, Tenby Point, all abutting Bayview Avenue, Tenby Point, described on L.P. 11978 or 11979, are not reasonably required as roads for public use, shall be discontinued upon publication of this resolution in the *Government Gazette*.
- (b) The land contained in the roads, being Cliff Street, Foam Street, Spray Street, Ripple Street (west), and McNabb Street shall vest in the Shire of Bass to be retained by it until sold by public auction.
- (c) The land contained in the road being Ripple Street (east) shall vest in the Shire of Bass to be retained by it until sold by private treaty.
- (d) The land contained in the road being Wave Street shall vest in the Shire of Bass to be retained by it for municipal purposes.
- (e) That notwithstanding the discontinuance the State Electricity Commission of

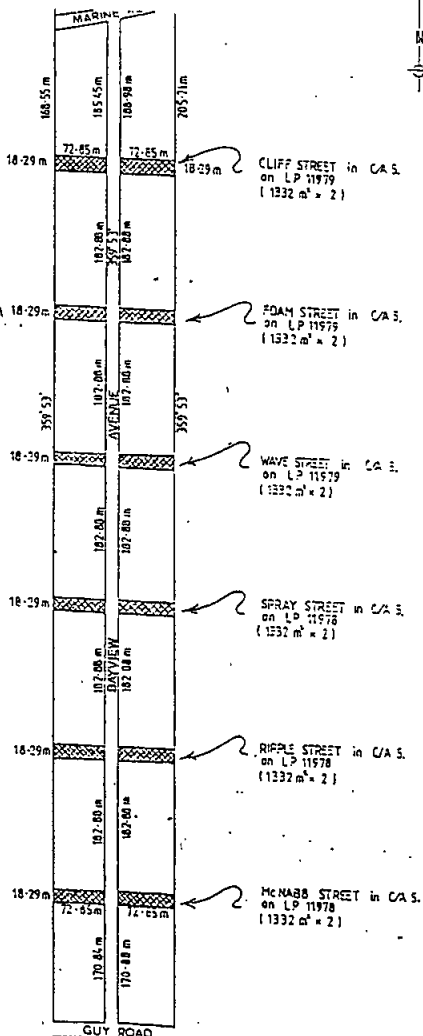
624 G 10 13 March 1991

Victoria shall have easement rights over Cliff Street for electricity (power lines) with respect to any electric power lines erected or to be erected on the land.

ROAD CLOSURE - TENBY POIN

PARISH OF CORINNELLA

SCALE 1:5000



G. J. HARLAND
Shire Manager

13676

Victoria Government Gazette

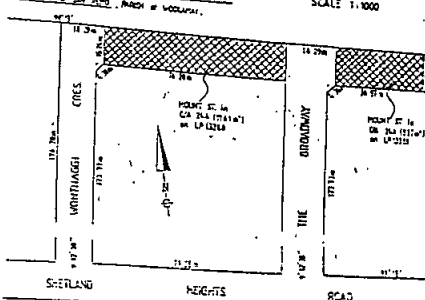
SHIRE OF BASS

Closure of Road—Part of Mount Street, San Remo

Pursuant to section 528 (2) of the *Local Government Act 1958*, the Council of the Shire of Bass after consultation with all relevant statutory authorities, the advertising of its intention in *South Gippsland Sentinel Times*, having notified all registered proprietors of the land and owners and occupiers of any land abutting or adjoining the roads, and having considered all written submissions pursuant to section 223 of the *Local Government Act 1989*, resolved at its ordinary meeting held on 4 February 1991 as follows:

- That the section of road as shown cross-hatched on the plan hereunder being that section of Mount Street, San Remo—adjacent to Lots 256 and 280 The Broadway and Lot 302 Wonthaggi Crescent, San Remo described on L.P. 13388—is not reasonably required as a road for public use, shall be discontinued upon publication of this resolution in the *Government Gazette*.
- The land contained in the said section of road shall vest in the Shire of Bass to be retained by it until sold by public auction.

ROAD CLOSURE - MOUNT STREET



G. J. HARLAND
Shire Manager

13675

UNITED SHIRE OF BEECHWORTH

Notice of Making of a Local Law

At its meeting on 1 March 1991:

Local Law No. 2—Local Law to regulate the use of the Common Seal or any device resembling the common seal as required by section 5 (3) (c) of the *Local Government Act 1989*.

Local Law No. 3—Local Law to regulate proceedings at meetings of Council and Special Committees.

Local Law No. 4—Local Law to regulate the keeping of domestic pets, animals and birds.

A copy of any of these three Local Laws may be inspected at, or purchased from the Shire Offices, Ford Street, Beechworth during office hours.

Any person affected by the proposed Local Laws may make a written submission in accordance with section 223 of the *Local Government Act 1989*.

13670

G. T. GRAY
Shire Secretary

UNITED SHIRE OF BEECHWORTH
(Water Supply District)

Notice of Making of a Local Law

Notice is hereby given that the United Shire of Beechworth (Water Supply District) has adopted By-Law No. 5 as its By-Law Regulating, Restricting or Prohibiting the Use of Water for other than Domestic Purposes within its Water Districts.

This By-law is about the regulation, restriction or prohibition of the use of water for other than domestic purposes.

A copy of the By-law is available for inspection at the offices of the Council, Ford Street, Beechworth during normal business hours; a copy can also be purchased if so desired.

13669

G. T. GRAY
Shire Secretary

SHIRE OF FLINDERS

Road Closure

Pursuant to section 205 of the *Local Government Act 1989* the Council of the Shire of Flinders after consultation with Public Authorities, the advertising of its intention and notification to the registered proprietors of the land and owners and occupiers of any land abutting or immediately adjacent to the road, resolved at its ordinary meeting held on 6 March 1991 as follows:

"That the Council having undertaken the statutory process pursuant to section 223 of the *Local Government Act 1989* and having received no objections thereon hereby determines to implement the closure of Augustus Street at its intersection with Sandy Road, Rye as shown on Plan 90/15."

A copy of Plan 90/15 is available for inspection at the Municipal Offices.

Dated 12 March 1991

13719

LARRY M. JONES
Shire Secretary

Planning and Environment Act 1987

HUNTLY PLANNING SCHEME

Notice of Amendment to a Planning Scheme
Amendment L23

The Shire of Huntly has prepared Amendment L23 to the Huntly Planning Scheme.

The amendment affects all land in the Rural Intensive Farming zone within the Shire of Huntly.

The amendment proposes to change the Planning Scheme by increasing the minimum lot size for houses from 8.0 hectares to 10.0 hectares.

The amendment can be inspected at Shire of Huntly Municipal Offices, Midland Highway, Huntly; Ministry of Planning and Housing, 261 Hargreaves Street, Bendigo; Ministry of Planning and Housing, 477 Collins Street, Melbourne (Plan Inspection Section); Loddon-Campaspe Regional Planning Authority, 261 Hargreaves Street, Bendigo.

Submissions about the amendment must be sent to the Shire of Huntly, Midland Highway, Huntly 3551 by Friday, 19 April 1991.

13685

DARYL J. GRIFFITHS
Chief Executive Officer

SHIRE OF SHERBROOKE

Proposed Local Law No. 4

Notice is given that the Council of the Shire of Sherbrooke has resolved to commence the procedure to make a Local Law pursuant to section 119 of the *Local Government Act 1989* for the following purposes.

Proposed Local Law No. 4—Animal Welfare

- (a) minimise nuisance to any person;
- (b) protect the welfare of companion and farm animals;
- (c) protect the welfare and habitat of native animals;
- (d) minimise disturbance of or damage to protected vegetation;
- (e) provide for peace, order and good government of the municipal district.

Copies of the proposed Local Law are available from the Shire Offices, Glenfern Road, Upway, between the hours of 8.45 a.m. and 5.00 p.m., Monday, Wednesday, Thursday and Friday, and 8.45 a.m. to 8.00 p.m. Tuesday.

Any person affected by the proposed Local Law may make a written submission relating thereto within 28 days of the date of publication of this notice. Submissions should be addressed to the Shire Secretary, Shire of Sherbrooke, Glenfern Road, Upway 3158.

Any person making submissions should do so in writing and may request to be heard in support

thereof, either in person or by a person acting on his or her behalf, by the Council or a Committee of the Council nominated for that purpose at a time and date to be fixed by the Council.

PETER KOZLOWSKI
Shire Secretary

13720

Planning and Environment Act 1987

CITY OF WERRIBEE

**Notice of Amendment to a Planning Scheme
Amendment L22**

The City of Werribee has prepared Amendment No. L22 to the Werribee Planning Scheme.

The amendment affects land generally located to the west of Tarneit Street and north of Purchas Street, Werribee. The land is currently within a Corridor "A" zone and a Landscape Interest zone.

The amendment includes the land in a Werribee Urban Development zone. The zone provides for predominantly residential development generally in accordance with the Local Plan of Development. The Local Plan of Development generally designates the location of the Major Ring Road, minor collector roads, pedestrian linkages to Open Space and to adjoining urban development, and protection of the Werribee River as a natural feature.

A copy of the amendment can be inspected free of charge during office hours at the offices of the City of Werribee, Civic Centre, 45 Princes Highway, Werribee; Department of Planning and Housing, 477 Collins Street, Melbourne; Department of Planning and Housing, Western Region, 5th Floor, 235 Queen Street, Melbourne.

Submissions about the amendment must be sent to the City of Werribee Civic Centre, 45 Princes Highway, Werribee 3030 by 15 April 1991.

Dated 13 March 1991

B. O. KENNELLY

Clive Singleton & Associates Pty Ltd
13749 Surveyors, Engineers, Town Planners

Water Act 1989

**DECLARATION OF DESIGNATED
WATERWAYS IN THE TARWIN RIVER
MANAGEMENT BOARD DISTRICT**

The Tarwin River Management Board under section 188 of the *Water Act 1989*, declares the following waterways within the Board's District to be designated waterways:

Screw Creek (stream number 27/39); Little Screw Creek (27/39-1); Pound Creek (27/42); Cherry Tree Creek (27/45); Tarwin River/Tarwin River (West Branch) (27/46); Fish Creek (27/

Victoria Government Gazette

46-5); Bald Hill Creek (27/46-5-1); Bridge Creek (27/46-5-1-3); Amber Creek (27/46-5-7); Waratah Creek (27/46-5-16); Hoddle Creek (27/46-5-17); Cherokee Creek (27/46-5-19); Buffalo Creek (27/46-15); Bridge Creek (27/46-16); Stony Creek (27/46-19); Tarwin River (East Branch) (27/46-22); Clear Creek (27/46-22-37); Main Creek (27/46-22-37-1); Misery Creek (27/46-22-43); Turtons Creek (27/46-22-49); Small Creek (27/46-24); Blackspur Creek (27/46-28); Gwyther's Creek (27/46-30); Little Ruby Creek (27/46-31); Coalition Creek (27/46-36); Ruby Creek (27/46-36-3); Coal Creek (27/46-36-9); Wilkur Creek (27/46-44); Wild Dog Creek (27/46-44-16); Jubilee Creek (27/46-44-16-10); Brookes Creek (27/46-45-3); Toomey Creek (27/46-57); Boyle Creek (27/46-51); Berrys Creek (27/46-52); Watkins Creek (27/46-62); Elizabeth Creek (27/46-62-1); Deadlock Creek (27/46-67); Bowdens Creek (27/46-68).

The Tarwin River Management Board has the management and control of the designated waterways described above. Its waterways management district is the Tarwin River Management Board District.

The Tarwin River Management Board District was constituted by Order in Council on 30 October 1990.

This declaration was made by the Tarwin River Management Board and the Common Seal of the Board was affixed 18 February 1991.

G. D. YOUNG, Chairman
B. HILL, Member
R. H. LESLIE, Secretary

Note: the designated waterways referred to in this declaration are shown on plan 457-72-1 and 1:00 000 AUSLIG maps Wonthaggi (8020), Warragul (8021), Foster (8120) and Moe (8121) all held at the Board's Office at 58 Bair Street, Leongatha 3953.

13689

Water Act 1989—Section 96

WESTERNPORT WATER BOARD

**Declaration of Extension to Cowes Sewerage
District**

Notice is hereby given that the Westernport Water Board intends to extend the Sewerage District to serve the Township/Estates of Corinella, San Remo, Coronet Bay, Grantville, Smiths Beach/Beachcomber, Sunderland Bay/Surf Beach, Woolamai Waters, Rhyll and Newhaven. The Board will also be altering the name of the area from the Cowes Sewerage District to the Westernport Sewerage District.

The proposal has been advertised in accordance with the *Water Act 1989* and

Victoria Government Gazette

submissions are invited and will be received for one month after the publication of this notice.

Submissions should state grounds of objections to the proposal and will be considered at the 24 April 1991 meeting of the Board.

The proposal may be inspected during office hours at the Board Office, Civic Centre, Cowes. Dated 13 March 1991

I. J. McNISH
Secretary

13687

AIREYS INLET WATER BOARD

Model Water By-Law No. 200

Notice is given pursuant to section 161 (1) (b), (2) and (3) of the *Water Act* 1989 that the Aireys Inlet Water Board has made Model Water By-Law No. 200 on 1 March 1991.

The Model Water By-Law is about:

1. Regulating, restricting or prohibiting the use of water for other than domestic purposes in water districts.
2. Water supply and sewerage plumbing administration.

The provisions of this By-law will come into effect on 1 April 1991.

A copy of Model Water By-Law No. 200 is available for inspection by any member of the public at the Board's head office, 4 Grossmans Road, Torquay during normal business hours.

M. W. HAIR
Secretary

13716

NOTICE OF COVENANT

Sec. 3A Victorian Conservation Trust Act

Thomas Read proposes to enter into a Covenant with the Victorian Conservation Trust of 49 Spring Street, Melbourne with regard to approximately 16 hectares of land off Barnadown Road near Goornong being part of Crown Allotment 66, Parish of Ellesmere, Shire of Huntly for the purpose of:

Protecting the native trees, wildlife and other special features by regulating:

- (a) The introduction of flora and fauna not indigenous to the area;
- (b) The grazing of stock;
- (c) The keeping of domestic animals;
- (d) The erection of buildings and subdivision;
- (e) Other potential developments and changes on the land in order to ensure its conservation.

Submissions with respect to the proposed Covenant may be made within one month of the publication of this notice in the *Government Gazette* to the Minister for Conservation and Environment (att. Mr Neville Wale, Manager

G 10 13 March 1991 627

Environmental Planning), Box 41, East Melbourne 3002. Enquiries may be directed to the Victorian Conservation Trust—Tel. (03) 651 4040. 13724

NOTICE OF COVENANT

Sec. 3A Victorian Conservation Trust Act

Veda Pty Ltd proposes to enter into a Covenant with the Victorian Conservation Trust of 49 Spring Street, Melbourne with regard to approximately 112 hectares of land adjoining Bulls Lane near Taggerty being Crown Allotment 29, Section 8, Parish of Taggerty, Shire of Alexandra for the purpose of:

Protecting the native trees, wildlife and other special features by regulating:

- (a) The introduction of flora and fauna not indigenous to the area;
- (b) The grazing of stock;
- (c) The keeping of domestic animals;
- (d) The erection of buildings and subdivision;
- (e) Other potential developments and changes on the land in order to ensure its conservation.

Submissions with respect to the proposed Covenant may be made within one month of the publication of this notice in the *Government Gazette* to the Minister for Conservation and Environment (att. Mr Neville Wale, Manager Environmental Planning), Box 41, East Melbourne, 3002. Enquiries may be directed to the Victorian Conservation Trust—Tel. (03) 65 4040. 13723

NOTICE OF DISSOLUTION OF PARTNERSHIP

Notice is hereby given that the partnership between Guiseppe Marco Gazzola of 2 Eldale Court, Wantirna and Ivan Arthur Stone of 15 Teddington Way, Wantirna became of business under the name "The Fireplace Centre" at 9 Michellian Court, Bayswater has been dissolved as and from 31 January 1991 and notice is further given that the Guiseppe Marco Gazzola will henceforth carry on the business at the above-named address under the same firm name. All debts due and owing by the said firm will be received and paid by the said Guiseppe Marco Gazzola at the said address.

Dated 5 March 1991

GUISEPPE MARCO GAZZOLA
IVAN ARTHUR STONE

13673

NOTICE OF DISSOLUTION

Notice is hereby given that the partnership heretofore subsisting between Geraldine Martin and Susan Margaret Cox carrying on business as a Restaurant and Takeaway Food Shop at 58

628 G 10 13 March 1991

Lyttleton Street, Castlemaine under the style or firm name of "Tog's Place" has been dissolved as from 11 February 1991 and such business shall be carried on solely by the said Susan Margaret Cox.

Dated 6 March 1991

G. MARTIN
SUSAN M. COX
McDONALD SCOTT & WATERS, solicitors,
220 Barker Street, Castlemaine 13699

NOTICE OF DISSOLUTION OF PARTNERSHIP

Phillip Sheehan of 18 Sycamore Grove, Mentone gives notice that the Partnership Business carried on with Ray Massaro of Monroe Drive, Tyers and Donald Barnes of Wakianere Drive, Jeeralang Junction under the name Moe Mitsubishi was dissolved at the close of business on Saturday, 19 January 1991. All creditors and other interested parties claiming an interest in the Partnership assets should direct their enquiries to McKean & Park, solicitors, 405 Little Bourke Street, Melbourne 3000. Reference: MAF175995-8." 13740

NOTICE OF DISSOLUTION OF PARTNERSHIP

Notice is hereby given that as from 28 February 1991 the partnership heretofore subsisting between Finn McCool Pty Ltd, whose registered office is situated at 277 Hampshire Road, Sunshine and Mongee Nominees Pty Ltd, whose registered office is situated at 31 Fowlers Road, Dandenong is dissolved.

PATRICK J. CANNON, COBURN &
ASSOCIATES, 205 Hampshire Road, Sunshine
13751

Victoria Government Gazette

Australian Corporations and Securities Legislation

J. F. & S. WATSON PTY. LTD.
(in Voluntary Liquidation)

Pursuant to section 509 (2) of the Australian Corporations and Securities Legislation the final general meeting of the members of J. F. & S. Watson Pty. Ltd. is hereby convened for 12 April 1991 at the offices of Houghton & Eddy Pty., 6th Floor, 20 Collins Street, Melbourne at 5.00 p.m.

The purpose of the meeting is to present and explain to members the liquidator's account of how the winding up has been conducted and the property of the company disposed of. 13706

BENALLA No. 9 CO-OPERATIVE HOUSING SOCIETY

(in Liquidation)

Special Resolution

At a special general meeting of the abovenamed society duly convened and held at 107 Bridge Street, Benalla on 4 March 1991, the subjoined special resolution was duly passed:

1. That the Society having successfully completed its objectives be wound up voluntarily, and that James Hector Smith of 82 Bridge Street, Benalla be appointed liquidator for the purposes of the winding up.

2. That the remuneration of the liquidator be fixed at \$670 or such lesser amount as is fixed by the Registrar of Co-operative Housing Societies.

3. That the liquidator be empowered to compromise with debtors and/or creditors and/or contributories.

R. O'SHANNESY, Secretary
P. McDONALD, Chairman

13707

Unclaimed Moneys Act 1962

Register of Unclaimed Moneys held by the—

<i>Name of Owner on Books and Last Known Address</i>	<i>Total Amount Due to Owner</i>	<i>Description of Unclaimed Money</i>	<i>Date when Amount first became Payable</i>
OAKFORD GROUP LIMITED			
			\$
Roberts, Elwyn, 47 Barkly St, Fitzroy	48.81	Wages	18.6.88
Brown, Darren J, 9 Reid Crt, Dandenong	55.45	"	9.4.88
Sultana, Diane F, Flat 3, 75 McCracken St, Kensington	27.32	"	10.11.87
Martin, Tonia A, 3/54 Balston St, Baladlava	45.30	"	11.1.88
Wilson, Denise, 8 Sanford Crt, Coolaroo	104.84	"	8.4.88
Weymes, Suzanne, 9/56 Sturt St, Kingsford, ACT	251.00	"	7.3.88
11182/52086			

Creditors, next of kin and others having claims in respect of the estate of Francis Ormond McDonald late of 4 Woolley Street, Essendon in the State of Victoria, retired deceased who died on 14 August 1990 and probate of whose will was granted by the Supreme Court of Victoria in its Probate jurisdiction on 23 October 1990 are required to send particulars of their claims to the executors care of the undermentioned solicitors by 15 May 1991, after which date they will distribute the assets having regard only to the claims for which notice has been received.

CLOONAN & CLOONAN of 123 Buckley Street, Essendon, solicitors for the applicants
13681

Creditors, next of kin and others having claims in respect of the estate of Douglas Robin William Bird (also known as Donald Douglas Bird) late of 54 Washington Street, Traralgon, refinerman deceased who died on 12 February 1991 are required by Mavis Doreen Bird of 54 Washington Street, Traralgon, widow, sole executrix of the will of the deceased to send particulars of their claims to her care of the undermentioned solicitors by 15 May 1991, after which date they will convey or distribute the assets having regard only to the claims of which they then have notice.

DAVINE FITZPATRICK & BENNETT, barristers and solicitors, 39 Breed Street, Traralgon
13682

Creditors, next of kin and others having claims in respect of the estate of Sybil Wilimena Logan Gifford, later of 42 Lygon Street, East Brunswick, widow deceased who died on 17 September 1990 are to send particulars of their claims to The Equity Trustees Executors and Agency Company Limited of 472 Bourke Street, Melbourne by 21 May 1991, after which date it will distribute the assets having regard only to the claims of which it then has notice.

AITKEN WALKER & STRACHAN, solicitors, 114 William Street, Melbourne 13683

DAVID WAYNE CAMPBELL, late of 92 DeCarle Street, Coburg, Victoria, domestic cleaner deceased

Creditors, next of kin and others having claims in respect of the estate of the abovenamed deceased who died on 3 July 1990 are required to send particulars of their claims to the Equity Trustees Executors and Agency Company Limited of 472 Bourke Street, Melbourne, the legal personal representative of the deceased by 21 May 1991, after which date it may convey or distribute the assets having regard only to the claims of which it then has notice.

AITKEN WALKER & STRACHAN, solicitors, 114 William Street, Melbourne 13684

WILLIAM ROBERT SUMMERS, late of 3 Kent Road, Pascoe Vale, in the State of Victoria, pensioner deceased

Creditors, next of kin and others having claims against the estate of the abovenamed deceased who died on 9 December 1990 and probate of whose will was granted by the Supreme Court of Victoria in its Probate Jurisdiction on 18 February 1991 to Nola Jean Summers of 3 Kent Road, Pascoe Vale in the said State, clerk, the executrix named therein are required to send particulars of their claims to the said executrix care of G. S. Baker, solicitor of 422 Collins Street, Melbourne by 13 May 1991, after which date the said executrix will distribute the assets of the estate with regard only to the claims of which she then shall have had notice.

G. S. BAKER, solicitor of 422 Collins Street, Melbourne
13671

LILIAN MAVIS WRIGHT, late of 185 Westgarth Street, Northcote in the State of Victoria, pensioner deceased

Creditors, next of kin and others having claims in respect of the deceased (who died on 31 December 1990) are required to send particulars of their claims to Elizabeth Anne Wright care of Walsh, Johnston & Co., solicitors of 452 High Street, Northcote before 15 May 1991, after which date she may convey or distribute the assets having regard only to the claims of which she then has notice.

WALSH, JOHNSTON & CO., solicitors of 452 High Street, Northcote
13690

BRIDGET MAY BOURKE (also known as Bridget Bourke), late of 1/15 Harbury Street, Reservoir in the State of Victoria, home duties, deceased

Creditors, next of kin and others having claims in respect of the deceased (who died on 27 January 1991) are required to send particulars of their claims to Shirley Moloney care of Walsh, Johnston & Co., solicitors of 452 High Street, Northcote before 15 May 1991, after which date she may convey or distribute the assets having regard only to the claims of which she then has notice.

WALSH, JOHNSTON & CO., solicitors of 452 High Street, Northcote
13691

NELLIE DOLORES BAYLEY, late of 16 Florence Road, Surrey Hills in the State of Victoria, gentlewoman deceased

Creditors, next of kin and others having claims in respect of the estate of the abovenamed deceased who died on 12 January 1991 are required to send particulars of their claims to ANZ Executors and Trustee Company Limited of 91 William Street, Melbourne by 21 May 1991

after which date it may convey or distribute the assets having regard only to the claims of which it then has notice.

AITKEN WALKER & STRACHAN, solicitors, 114 William Street, Melbourne 13693

KEITH JOHN MASON, late of Pirron Yallock, farmer deceased

Creditors, next of kin and others having claims in respect of the estate of the deceased, who died on 15 December 1990 are required by the deceased's personal representative Kathleen Amelia Mason to send particulars to her care of the undermentioned solicitors by 10 May 1991, after which date the personal representative may convey or distribute the assets having regard only to the claims of which she then has notice.

SEWELLS, solicitor, 38 Murray Street, Colac 13668

Creditors, next of kin and others having claims in respect of the estate of the deceased, who died on 27 June 1990 are required by the executor Michael Anthony Goodwin of 52 Power Street, Norman Park in the State of Queensland to send particulars of their claims to the said executor by 15 May 1991, after which date he will convey or distribute the assets, having regard only to the claims of which he then has notice.

JOHN MARKS, LL.B., solicitor, 799 Centre Road, East Bentleigh 13686

HERBERT GEORGE MUDFORD, late of Waitchie in the State of Victoria, farmer deceased (who died on 13 October 1990)

Creditors, next of kin and other persons having claims against the estate of the deceased are required by the executor of the will, James Robert Mudford to send particulars to him care of the undersigned on or before 8 May 1991, after which date he will distribute the assets having regard only to the claims of which he then has notice.

GARDEN & GREEN, solicitors, 4 McCallum Street, Swan Hill 13680

Creditors, next of kin and others having claims against the estate of Wilfred Arthur Isley, late of "Amaroo" Private Nursing Home, 294 Maroonadah Highway, Ringwood in the State of Victoria, pensioner deceased who died on 8 November 1990 are required to send particulars of the claims to the executrix Elva Pearl Margaret McCormick care of the undermentioned solicitor by 28 May 1991, after which date she will distribute the estate of the deceased having regard only to the claims of which she then has notice.

PETER GARDINER, solicitor of office 1, 2 Colin Avenue, Warrandyte 13709

Creditors, next of kin or others having claims in respect of the estate of Isabel Victoria Lewis, late of Ray M. Begg Hostel, Epping Street, Kyneton, widow deceased who died on 30 November 1990 and Probate of whose Will was granted by the Supreme Court of Victoria on 20 February 1991 to James William Noy of 8 Jennings Street, Kyneton, solicitor one of the executors named in the said Will, are required to send particulars of their claims to the said executor care of the undermentioned solicitors before 16 May 1991, after which date the executor will distribute the assets having regard only to the claims of which he shall then have had notice.

PALMER, STEVENS & RENNICK, solicitors, 8 Jennings Street, Kyneton 13695

Creditors, next of kin or others having claims in respect of the estate of Vera Darby late of 84 High Street, Kyneton, spinster deceased who died on 16 June 1990 and Probate of whose Will was granted by the Supreme Court of Victoria on 21 August 1990 to Rita Darby of 84 High Street, Kyneton, Spinster and James William Noy of Wedge Street, Kyneton, solicitor the executors named in the said Will, are required to send particulars of their claims to the said executors care of the undermentioned solicitors before 16 May 1991 after which date the executors will distribute the assets having regard only to the claims of which they shall then have had notice.

PALMER, STEVENS & RENNICK, solicitors, 8 Jennings Street, Kyneton 13702

ALFRED OLIVER BOULTON, formerly of 156 Stradbroke Avenue, Swan Hill in the State of Victoria, but late of Anne Caudle Centre, 100 Barnard Street, Bendigo in the said State, retired engineer, deceased (who died on 6 January 1991)

Creditors, next of kin and all other persons having claims against the estate of the deceased are required by the executor of the will, Percy John Brandon to send particulars to him care of the undersigned on or before 8 May 1991, after which date he will distribute the assets having regard only to the claims of which he then has notice.

GARDEN & GREEN, solicitors, 4 McCallum Street, Swan Hill 13711

EDNA MARY ADCOCK, late of 288 Pakington Street, Newtown, widow deceased

Creditors, next of kin and others having claims against the estate of the deceased who died on 27 October 1990 are required by the executors of the will Raymond John Salter and Everett John Murrells to send particulars to them care of Birdsey, Dedman & Bartlett of 166A Ryrie Street, Geelong, solicitors by 22 May 1991 after which

Victoria Government Gazette

date they may convey or distribute the assets having regard only to the claims of which they then have notice.

Dated 1 March 1991

BIRDSEY, DEDMAN & BARTLETT,
solicitors, 166A Ryrie Street, Geelong 13717

Creditors, next of kin and others having claims against the estate of Frederick Sectus Jungwirth, late of 111 Palmerston Avenue, Dromana in the State of Victoria, pensioner, deceased who died on 11 October 1990 are required to send particulars of the claims to the executor Frederick George Jungwirth, care of the undermentioned solicitor by 28 May 1990, after which date he will distribute the estate of the deceased having regard only to the claims of which he then has notice.

PETER GARDINER, solicitor of office 1, 2
Colin Avenue, Warrandyte 13708

GEOFFREY LAWRENCE HARVEY, late of 70
Station Road, Marshall in the State of Victoria,
technical officer deceased

Creditors, next of kin and others having claims against the estate of the deceased who died on 7 October 1990 are required by the executors of the will Dianne Margaret Sheppard and David John Harvey to send particulars to them care of Birdsey, Dedman & Bartlett of 166A Ryrie Street, Geelong by 21 May 1991 after which date they may convey or distribute the assets having regard only to the claims of which they then have notice.

Dated 7 March 1991

BIRDSEY, DEDMAN & BARTLETT,
solicitors, 166A Ryrie Street, Geelong 13718

Creditors, next of kin and others having claims in respect of the estate of Ross Clement Milne late of 23 Stuart Street Noble Park in the State of Victoria, pensioner retired deceased, who died on 9 November 1990 are required to send particulars of their claims to the executrix care of the undermentioned solicitors by 16 May 1991 after which date the executrix will distribute the assets having regard only to the claims for which notice has been received.

Dated 7 March 1991

BORCHARD & MOORE, solicitors of 44
Douglas Street, Noble Park 13726

Creditors, next of kin and others having claims in respect of the estate of Eugeniusz Lodkowski late of 166 Jukes Road Fawkner in the State of Victoria, retired deceased who died on 24 December 1991 are required by the Administrator Richard Lodkowski gentleman of 166 Jukes Road, Fawkner in the said State to send particulars of their claims to the said administrator care of the undermentioned solicitors by 8 May 1991 after which date the

G 10 13 March 1991 631

said administrator will convey or distribute the assets of the deceased having regard only to the claims of which the said administrator then has notice.

MAKARUCHA & DE MARCO PTY,
solicitors of 250 Glenroy Road, Glenroy 13705

Creditors, next of kin and others having claims in respect of the estate of Bruce Anderson late of 47 Arkaringa Crescent, Black Rock in the State of Victoria, retired deceased, who died on 23 August 1990 are required to send particulars of their claims to the executrix care of the undermentioned solicitors by 16 May 1991 after which date the executrix will distribute the assets having regard only to the claims for which notice has been received.

Dated 7 March 1991

BORCHARD & MOORE, solicitors of 44
Douglas Street, Noble Park 13725

Creditors, next of kin and others having claims in respect of the estate of Eric Hope Hefford late of 1221 Heatherton Road, Noble Park in the State of Victoria, retired deceased, who died on 17 December 1990 are required to send particulars of their claims to the executors care of the undermentioned solicitors by 16 May 1991 after which date the executors will distribute the assets having regard only to the claims for which notice has been received.

Dated 7 March 1991

BORCHARD & MOORE, solicitors of 44
Douglas Street, Noble Park 13727

LEMPI MARIA JOKINEN formerly of 27
Hastings Road, East Hawthorn in the State of Victoria but late of Mount Royal Hospital, Henry Pride Geriatric Centre, Kew in the said State, widow deceased

Creditors, next of kin and others having claims in respect of the estate of the deceased who died on 23 April 1990 are required by the executor, National Mutual Trustees Limited (formerly called National Trustees Executors and Agency Company of Australasia Ltd.), to send particulars to that company at its address 419 Collins Street, Melbourne in the said State by 31 May 1991 after which date the executor may convey or distribute the assets having regard only to the claims of which it then has notice.

TESTART ROBINSON & PITTS, solicitors
of 942 Whitehorse Road, Box Hill 13729

Creditors, next of kin and others having claims in respect of the estate of Edward Jose late of 5 Andrew Street, Mount Waverley in the State of Victoria, retired deceased, who died on 4 November 1988 are required to send particulars of their claims to the executrix care of the undermentioned solicitors by 16 May 1991 after

632 G 10 13 March 1991

which date the executrix will distribute the assets having regard only to the claims for which notice has been received.

Dated 7 March 1991

BORCHARD & MOORE, solicitors of 44 Douglas Street, Noble Park 13728

FLORENCE MARY ROSE JOY BRANAGH, late of 4 Richardson Street, East Geelong in the State of Victoria, widow deceased

Creditors, next of kin and others having claims against the estate of the deceased who died on 23 October 1990 are required by the executors of the will Patricia Ann Kirwood and Gary Ian Kirwood to send particulars to them care of Birdsey, Dedman & Bartlett of 166A Ryrie Street, Geelong by 25 May 1991 after which date they may convey or distribute the assets having regard only to the claims of which they then have notice.

Dated 8 March 1991

BIRDSEY, DEDMAN & BARTLETT, solicitors, 166A Ryrie Street, Geelong 13730

EDITH FRANCES WILLIAMS, late of 45 Union Road, Ascot Vale, widow, deceased

Creditors, next of kin and others having claims in respect of the estate of the deceased who died on 22 February 1991 are required by the legal personal representative John Maurice Davies of 257 Collins Street, Melbourne, solicitor to send particulars to him by 31 May 1991 after which date he will distribute the assets having regard only to the claims of which he then has notice.

E. P. JOHNSON & DAVIES, solicitors of 257 Collins Street, Melbourne 13733

FRANCES ELLEN BLACKALL, late of 1 River Street, Batesford, home duties, deceased

Creditors, next of kin and others having claims against the estate of the said deceased who died on 17 July 1990 are to send particulars of their claims to Bettina Mary Blackall and Barry Edward Blackall c/o Messrs Blake Dawson Waldron, solicitors, 140 William Street, Melbourne by 13 June 1991 after which date they will distribute the assets having regard only to the claims of which they then have notice.

BLAKE DAWSON WALDRON, solicitors, 140 William Street, Melbourne 13734

ERNEST CHARLES POLLEYKETT, late of 1 Harris Street, North Melbourne in the State of Victoria, retired boilermaker, deceased

Creditors, next of kin and others having claims in respect of the estate of the deceased who died on 10 December 1990 are required by his executors The Equity Trustees Executors and Agency Company Limited of 472 Bourke Street, Melbourne to send particulars to it by 22 April 1991 after which date it may convey or distribute

Victoria Government Gazette

the assets, having regard only to the claims of which it then has notice.

PATRICIA DUKE, barrister and solicitor, 40 Story Street, Parkville 13735

Creditors, next of kin and others having claims in respect of the estate of Annie Elizabeth Wilson late of 1011 Toorak Road, Camberwell, widow deceased who died on 10 October 1990 are required to send particulars of their claims to the executors, Heather Margaret Semmens and John William Semmens both of 4 Oliver Street, Ashburton on or before 13 May 1991 after which date they will distribute the assets having regard only to the claims of which they then had notice.

WHITE CLELAND, solicitors, 108 Young Street, Frankston 13736

Creditors, next of kin and others having claims in respect of the estate of Eileen Margaret Burke late of 28 Chatham Street, Prahran in the State of Victoria, widow who died on 4 January 1991 are requested to send particulars of their claims to the executors Frederick Colman Shillabeer and Jack Digby c/o the undermentioned solicitors by 20 May 1991 after which date the said executors will distribute assets having regard only to the claims of which they then have notice.

FREDERICK SHILLABEER INDOVINO & CO., solicitors, 3 Victoria Avenue, Albert Park 13739

ALMA MIRIAM AYNON ALEXANDER, late of Spurway Nursing Home, 89-93 Murrumbidgee Road, Murrumbidgee in the State of Victoria, widow, deceased

Creditors, next of kin and others having claims in respect of the estate of the deceased (who died on 1 November 1990) are required by Alan Bryce Currie of 316 Queen Street, Melbourne to send particulars of their claims to the said Alan Bryce Currie by 3 June 1991 after which date he will convey or distribute the assets, having regard only to the claims of which he then has notice.

CORRS AUSTRALIAN SOLICITORS, Bourke Place, 600 Bourke Street, Melbourne 13738

Creditors, next of kin and others having claims in respect of the estate of Elsie Vera Fowler, late of 7 Dundas Street, Frankston, widow, deceased who died on 29 August 1990 are required to send particulars of their claims to the executor Brett Campbell Davies of 19 Berkeley Court, Mount Eliza on or before 13 May 1991 after which date he will distribute the assets having regard only to the claims of which he then had notice.

WHITE CLELAND, solicitors, 108 Young Street, Frankston 13737

Creditors, next of kin and others having claims in respect of the estate of Keith Bailey Kenworthy, late of 52 Brooks Street, (incorrectly named in the Will as Brook), South Oakleigh in the State of Victoria, gentleman deceased (who died on 27 November 1990), are required by the executrix Lorraine Jean Cowling to send particulars to her care of the undersigned by a date not later than two months from the date of publication hereof after which date she will distribute the assets having regard only to the claims of which notice has been received.

LYTTLETONS, solicitors, 51 Marcus Road,
Dingley 13750

Creditors, next of kin and others having claims in respect of the estate of Ellen O'Brien late of Morling Lodge Nursing Home, 51 Hicks Street, Red Hill in the Australian Capital Territory, widow deceased who died on 16 October 1990 are requested to send particulars of their claims to the Executor Perpetual Trustees Australia Limited of 50 Queen Street, Melbourne by 22 May 1991 after which date the said executor will convey and distribute the assets having regard only to the claims of which it then has notice.

OGGE & SOUTHALL, solicitors, 12A Howitt
Street, South Yarra 13742

ALFRED STRICKLAND THOMAS, late of 52
Kenny Street, North Balwyn, retired medical
practitioner, deceased

Creditors, next of kin and others having claims in respect of the estate of the deceased, who died on 17 January 1991 are required by the trustee David Strickland Thomas of 52 Kenny Street, North Balwyn to send particulars to him by 1 June 1991 after which date the trustee may convey or distribute the assets having regard only to the claims of which he then has notice.

Dated 11 March 1991

BARBOUR ARNOLD & COUSINS, Level 14,
303 Collins Street, Melbourne, solicitors for the
trustee 13741

The Supreme Court of the State of Victoria
SALE BY THE SHERIFF

On 19 April 1991 at 2.30 p.m. at Police Station,
Benalla (unless process be stayed or satisfied).

All the estate and interest (if any) of William Robert Cleeland and Beverly Joyce Cleeland of Burness Road, Benalla shown on Certificate of Title as William Robert Cleeland and Beverly Joyce Cleeland as joint proprietors of an estate in fee simple in the land described on Certificate of Title Volume 9124 Folio 045 upon which is erected a dwelling and farming sheds known as Lot 10 Burness Road, Benalla. The property is

situated on the western corner of Burness and
Kealey Roads, Benalla.

Registered mortgage Nos K117291, L382623F
and L760421R affect the said estate and interest.

Terms—Cash only

13743

H. BUETTNER
Sheriff's Officer

The Supreme Court of the State of Victoria
SALE BY THE SHERIFF

On 2 May 1991 at 2.30 p.m. at the Sheriff's
Office, Camp Street, Ballarat (unless process be
stayed or satisfied).

All the estate and interest (if any) of Alex
Theomafidis of Glenelg Highway, Streatham
shown on Certificate of Title as Alexandros
Theofanidis as joint proprietor with Andriani
Theofanidou of an estate in fee simple in the
land described on Certificate of Title Volume
9041 Folio 682 upon which is erected a brick
vener dwelling known as Lot 1 Glenelg
Highway, Streatham. The property is situated at
the intersection of Glenelg and Rossbridge Roads,
Streatham.

Terms—Cash only

13744

H. BUETTNER
Sheriff's Officer

The Supreme Court of the State of Victoria
SALE BY THE SHERIFF

On 24 April 1991 at 2.30 p.m. at Police Station,
Colac (unless process be stayed or satisfied).

All the estate and interest (if any) of E. H. Van
Der Laan of 155 Hearn Street, Colac shown on
Memorial Book No. 849 No. 546 as Ebo Henrik
Van Der Laan as joint proprietor with Irene Mary
Van Der Laan of an estate in fee simple in the
land described on Memorial Book 849 No. 546
upon which is erected a weatherboard dwelling
known as 155 Hearn Street, Colac.

Memorial Book 849 No. 699 and Memorial
Book 859 No. 100 affect the said estate and
interest.

Terms—Cash only

13746

H. BUETTNER
Sheriff's Officer

The County Court of the State of Victoria
SALE BY THE SHERIFF

On 2 May 1991 at 2.30 p.m. at the Sheriff's
Office, 287 Springvale Road, Glen Waverley
(unless process be stayed or satisfied).

All the estate and interest (if any) of Rick
Joseph Decarne and Joy Louise Nicholls of 15
Fellows Street, Kew as joint proprietors of an
estate in fee simple in the land described on

634 G 10 13 March 1991

Certificate of Title Volume 8555 Folio 452 upon which is erected a two-storey Victorian style residence known as 15 Fellows Street, Kew.

Registered mortgage No. M208421T, Caveat Nos. P889778J, R46063S, R86154H and Unregistered Dealing R199635A affect the said estate and interest.

Terms—Cash only

13745

H. BUETTNER
Sheriff's Officer

The Supreme Court of the State of Victoria
SALE BY THE SHERIFF

On 22 May 1991 at 2.30 p.m. at the Sheriff's Office, 287 Springvale Road, Glen Waverley (unless process be stayed or satisfied).

All the estate and interest (if any) of Malcolm Briggs of 59 Gordon Avenue, Montrose shown on shown on Certificate of Title as joint proprietor with Joanne Briggs of an estate in fee simple in the land described on Certificate of Title Volume 9812 Folio 196 which is a vacant residential site known as 141 Seebeck Road, Rowville.

Registered Mortgage Nos. N780104P, N790105L and P45218N affect the said estate and interest.

Terms—Cash only

13747

H. BUETTNER
Sheriff's Officer

The County Court of the State of Victoria
SALE BY THE SHERIFF

On 26 April 1991 at 2.30 p.m. at Police Station, Woodend (unless process be stayed or satisfied).

All the estate and interest (if any) of R. B. Hamilton of Dons Road, Newham shown on Certificate of Title as Robert Bruce Hamilton as joint proprietor with Lee-Ann Hamilton of an estate in fee simple in the land described on Certificate of Title Volume 2644 Folio 773 upon which is erected a residential dwelling known as Lot 28 Dons Road, Newham. The property is situated 1101.8 metres north from the intersection of Dons Road and Jims Road, Lancefield-Woodend Road, Newham.

Registered Mortgage No. P544280W, Caveat Nos. P972949C and R50445E affect the said estate and interest.

Terms—Cash only

13748

H. BUETTNER
Sheriff's Officer

Victoria Government Gazette

**NOTICE OF MAKING OF
STATUTORY RULES
WHICH ARE NOT YET
AVAILABLE**

Notice is given of the making of the following Statutory Rules:

- Wildlife Act 1975*
34/1991 Wildlife (Game)
(Amendment)
Regulations 1991
- Fisheries Act 1968*
35/1991 Fishing (Licence Fees)
Regulations 1991
- Medical Practitioners Act 1970*
36/1991 Medical Practitioners
(Registration Fees)
Regulations 1991
- Health Services Act 1988*
37/1991 Hospitals and Charities
(Fees) (Patient
Classification)
Regulations 1991
- Racing Act 1958*
38/1991 Racing (Greyhound
Racing Grounds
Licences) Regulations
1991
- Racing Act 1958*
39/1991 Racing (Greyhound
Racing Permits)
Regulations 1991
- State Superannuation Act 1988*
40/1991 State Superannuation
(Greater Lump Sums)
(Amendment)
Regulations 1991

**NOTICE OF MAKING
AND AVAILABILITY OF
STATUTORY RULES**

In pursuance of the provisions of the *Subordinate Legislation Act 1962* and the Regulations made thereunder notice is given of the making and availability of the following Statutory Rules:

Note: The date specified after each Statutory Rule is the date it was first obtainable from—

The Law Printer
66-112 Macaulay Rd, North Melbourne, 3051
Tel: 320 0201

Public Service Act 1974

- PSD 4/1991 Public Service
(Amendment)
Determinations (No.
4) 1991

Code A

The retail prices and price codes below will apply from 1 October 1990 to the following products: Acts (New, Reissue and Reprint), Statutory Rules (New, Reissue and Reprint), Parliamentary Papers, Bills and Reports, Special and Periodical Gazettes, and Industrial Awards.

Price Code	No. of Pages (Including cover and blank pages)	Price
A	1-16	\$2.50
B	17-32	\$3.75
C	33-48	\$5.00
D	49-96	\$7.50
E	97-144	\$10.00
F	145-192	\$12.00
G	193-240	\$13.50
H	241-288	\$14.50
I	289-352	\$16.00
J	353-416	\$19.00
K	417-480	\$22.00
L	481-544	\$25.00

A set retail price per issue will apply from 1 October 1990 to:

Government Gazette (General)	\$1.50 per issue
Hansard (Weekly)	\$2.50 per issue

636 G 10 13 March 1991

Victoria Government Gazette



D

D

D

D

638 G 10 13 March 1991

Victoria Government Gazette



D

D

—

D

D

CONTENTS

	Page
Government Notices	579
Melbourne and Metropolitan Board of Works	579
Notice of Making of Statutory Rules	635
Orders in Council—	
Acts—Wildlife; Superannuation (Portability); Transport Superannuation; Stamps; Zoological Parks and Gardens; Credit; Urban Land Authority; Fisheries; Retirement Villages	610
Police Sale	608
Private Advertisements	614

A Victorian Government Publication

Published by VGPO
Melbourne Victoria Australia
© State of Victoria 1991

This publication is copyright. No part may be reproduced by any process except in accordance with the provisions of the Copyright Act.

Address all inquiries to the Government Printer
for the State of Victoria
PO Box 203 North Melbourne 3051 Victoria Australia
ISSN 0819—5471

L. V. North, Government Printer Melbourne

Counter Sales

Information Victoria Bookshop
318 Lt. Bourke Street Melbourne 3000
Telephone inquiries (03) 651 4100
Fax (03) 651 4111

Mail and Bulk Order Sales

The Law Printer
PO Box 203 North Melbourne 3051
66-112 Macaulay Road North Melbourne 3051
Telephone inquiries (03) 320 0201

Recommended Retail Price \$1.50