

# VICTORIA GOVERNMENT GAZETTE

No. G 2 Wednesday 16 January 1991  
By Authority L. V. North, Government Printer Melbourne

GENERAL

## Gazette Services

The *Victoria Government Gazette* (VGG) is published by VGPO for the State of Victoria and is produced in three editions.

VGG General is published each Wednesday and provides information regarding Acts of Parliament and their effective date of operation; Government notices; requests for tenders; as well as contracts and contracts accepted. Private notices are also published.

VGG Special is published any day when required for urgent or special Government notices. VGG Special is made available automatically to subscribers of VGG General.

VGG Periodical is published on Monday when required and includes specialised information eg. Medical, Dental, Pharmacist's Registers, etc.

## Government Advertising

### Publishing Details

The following Guidelines should be followed to ensure publication of Government material in the *Victoria Government Gazette*.

- Duplicate copies should be submitted for use by the Gazette Officer.
- Material submitted to the Executive Council for gazettal will normally be published in the following week's issue.
- Where urgent gazettal is required, contact:  
Gerd Gaspar  
Gazette Officer  
Department of the Premier and Cabinet  
Ground Floor 1 Treasury Place  
Melbourne 3000  
Telephone inquiries (03) 651 5153
- Government advertising other than material for the consideration of the Executive Council should be forwarded to the Gazette Office no later than 9.30 am on Tuesday.
- Lengthy or complicated notices should be forwarded several days before publication.
- Proofs will be supplied only when requested or at the direction of the Gazette Officer.
- No additions or amendments to material for publication will be accepted by telephone.
- Double rates for advertising in the Special Gazette will apply.

## Private Advertising

### Publishing Details. Send copy to:

VGPO Coordinator  
Gazette Advertising  
VGPO  
66-112 Macaulay Road  
North Melbourne  
(PO Box 203 North Melbourne 3051)  
Telephone inquiries (03) 320 0100  
Fax No. (03) 328 1657

### Advertising Rates and Payment

Single column x cm/part cm \$4.10  
Double column x cm/part cm \$8.20  
Full page \$171.50

Cheques should be made payable to 'VGPO'. These rates apply to advertisements printed on or after 14 February 1990.

### Advertisers should note:

- There are approximately 20 words to each column centimetre depth.
- Signatures (in particular) and proper names must also be in block letters.
- All material should be double spaced.
- Advertisements can be faxed, and a cover sheet should be used, marked to the attention of the Gazette Coordinator.
- Documents not clearly prepared and in the exact format for gazettal will be returned to the sender unpublished.
- Late copy received at VGPO after 11.00 am Tuesday will be placed in the following issue of VGG, irrespective of any date/s mentioned in the copy (unless otherwise advised).

### Copy Deadline

11.00 am Tuesday

## Subscriptions

VGG is available by three subscription services:

General and Special—\$118.00 each year  
General, Special and Periodical—\$136.00 each year  
Periodical—\$71.00 each year

Subscriptions are payable in advance and accepted for a period of one year. All subscriptions are on a firm basis and refunds for cancellations will not be given.

All payments should be made payable to VGPO.  
Subscription inquiries (03) 320 0217  
Bookshop inquiries (03) 651 4100  
Fax (03) 651 4111

## GOVERNMENT NOTICES

## REGULATIONS

## Various Foreshore Reserves

I, Steven Marshall Crabb, Her Majesty's Minister for Conservation and Environment, for the State of Victoria, in pursuance of the powers conferred on me by section 13 of the *Crown Land (Reserves) Act 1978* do hereby apply the regulations made on 16 July 1990 (*vide Government Gazette* of 18 July 1990) for or with respect to the Portarlington Foreshore Reserve to the following reserves:

1. Bellarine Foreshore Reserve (Harvey Park). The land in the Parish of Paywit being that portion of the area permanently reserved for public purposes as indicated by red colour on plan marked P/30.11.88 attached to Department of Conservation and Environment Correspondence number Rs 10456 and known as Harvey Park Reserve.

2. Bellarine Foreshore Reserve (Buckley Park). The land in the Parish of Bellarine being that portion of the area permanently reserved for public purposes as indicated by red colour on plan marked B/30.11.88 attached to Department of Conservation and Environment Correspondence number Rs 3466 and known as Buckley Park Reserve.

3. Bellarine Foreshore Reserve (Point Henry). The land in the Parish of Moolap being that portion of area permanently reserved for public purposes as indicated by red colour on plan marked M/30.11.88 attached to Department of Conservation and Environment Correspondence number Rs 9939 and known as Point Henry Reserve.

4. Barwon Heads Park Reserve. The land in the Parish of Conewarre being that portion of the area permanently reserved for public purposes as indicated by red colour on plan marked C/30.11.88 attached to Department of Conservation and Environment Correspondence number Rs 679.

5. Bells Beach Surfing and Recreation Reserve. The land in the Parish of Jan Juc being that portion of the area permanently reserved for public purposes and protection of the coastline as indicated by red colour on plan marked J/30.11.88 attached to Department of Conservation and Environment Correspondence number Rs 9484.

6. Breamlea Recreation Reserve. The land in the Township of Breamlea, Parish of Conewarre temporarily reserved by Order in Council of 4 February 1969 (*vide Government Gazette* of 12 February 1969 page 295) for recreation purposes—Rs 7344.

7. Aireys Inlet Foreshore Reserve. The land in the Parish of Angahook being that portion of the area temporarily reserved for public purposes as indicated by red colour on plan marked A/19.9.49 attached to Department of Conservation and Environment Correspondence number Rs 5369.

8. Fairhaven Foreshore Reserve. The land in the Parish of Angahook being that portion of the area temporarily reserved for public purposes as indicated by red colour on plan marked A/3.11.61 attached to Department of Conservation and Environment Correspondence number Rs 7974.

9. Anglesea Foreshore Reserve. The land in the Township of Anglesea and in the Parishes of Jan Juc and Angahook being that portion of the area temporarily reserved for recreation and that portion of the area permanently reserved for public purposes and protection of the coastline as coloured red on plan marked ANG/4.9.72 attached to Department of Conservation and Environment Correspondence number Rs 10014.

10. Indented Head/St. Leonards Foreshore Reserve. The land in the Parish of Paywit being that portion of the area permanently reserved for public purposes as indicated by red colour on plan marked PW/30.11.88 attached to Department of Conservation and Environment Correspondence number Rs 5154.

11. Breamlea Foreshore Reserve. The land in the Township of Breamlea, Parish of Conewarre temporarily reserved for recreation and public hall by Order in Council of 16 November 1942 (*vide Government Gazette* of 18 November 1942 page 4002) and 22 June 1948 (*vide Government Gazette* of 30 June 1948 page 4221) Rs 5377.

12. Ocean Grove Foreshore Reserve. The land in the Parish of Bellarine being that portion of the area temporarily reserved for public recreation and the area permanently reserved for public purposes as indicated by red colour on plan marked BP/30.11.88 attached to Department of Conservation and Environment Correspondence number Rs 3922.

13. Anglesea River Foreshore Reserve. The land in the Township of Anglesea, Parish of Angahook being portion of the area temporarily reserved for recreation, temporarily reserved for public purposes and permanently reserved for public purposes and protection of the coastline as indicated by red colour and plan marked AA/30.11.88 attached to Department of Conservation and Environment Correspondence number Rs 1527.

14. Torquay Foreshore Reserve. The land in the Township of Torquay and the Parishes of

Victoria Government Gazette

Jan Juc and Puebla being temporarily reserved for a park and recreation and that portion of the area permanently reserved for public purposes and protection of the coastline as indicated by red colour on plan marked PJ/30.11.88 attached to Department of Conservation and Environment Correspondence number Rs 1644.  
Dated 2 January 1991

S. M. CRABB  
Minister for Conservation  
and Environment

20090

REGULATIONS

Reserve for Conservation of an Area of Natural Interest

I, Steven Marshall Crabb, Her Majesty's Minister for Conservation and Environment in and for the State of Victoria, under the powers conferred on me by section 13 of the *Crown Land (Reserves) Act 1978* do make the following Regulations for or with respect to Crown Allotment 59c, Parish of Tiega temporarily reserved as a site for the conservation of an area of natural interest by Order in Council of 14 August 1990 (hereinafter referred to as "the Reserve").

REGULATIONS

1. The Reserve shall be open to the public at all times free of charge.

2. In the Reserve no person shall—

- (a) enter or remain who may offend against decency as regards dress, language or conduct or who may behave in a disorderly, unseemly or offensive manner, or create or take part in any disturbance;
- (b) carry, use or discharge any firearm, air rifle or any other weapon;
- (c) carry or use any trap, snare, net or other device for the capture of animals;
- (d) disturb, interfere with or destroy any bird or other animal or its lair or nest;
- (e) interfere with, mark, deface, or damage any buildings, gates, fences, barriers, seats, signs or other improvements;
- (f) leave or deposit any glass bottle, tin can, waste paper, refuse or any other rubbish except in receptacles provided for the purpose;
- (g) erect buildings, nor sell or offer to sell or hire any article or commodity;
- (h) permit any dog unless such dog is at all times controlled by a chain, cord or leash.

3. In the Reserve no person shall, unless authorised in writing by the Regional Manager, Mildura Region of the Department of Conservation and Environment—

G 2 16 January 1991 75

- (a) interfere with, mark, deface or damage, pick or injure any tree, shrub, flower, plant or any other vegetation;
- (b) light or cause to be lit any fire except in any properly constructed fireplace provided for that purpose;
- (c) camp;
- (d) drive any vehicle other than on a formed road or car park open to the public;
- (e) put or allow to remain any sheep, horses, cattle, pigs or other animals;
- (f) organise or take part in any public entertainment, game or sport;
- (g) disturb or remove any soil, sand, humus, gravel or rock—(Rs 14202).

Dated 2 January 1991

S. M. CRABB  
Minister for Conservation and Environment

Every person who contravenes or fails to comply with these Regulations shall be liable to the penalties prescribed in section 13 of the *Crown Land (Reserves) Act 1978*. 20090

Water Act 1989

NOTICE OF SALE OF ADDITIONAL WATER RIGHTS

Notice is hereby given under section 229 (4) that I, John Langford, General Manager of the RWCV, as delegate of the Minister, have decided to sell additional water rights from the Macalister Irrigation Districts at auction under section 229 (3) of the *Water Act 1989*.

1. I declare that the water rights are available for purchase by any person holding the qualifications specified below:

- (a) Ownership or leasehold land shown within the orange border on Plan No. 250015 which is available for inspection between the hours of 9.00 a.m. and 4.00 p.m. at the RWCV's Regional Office, 2 Pearson Street, Maffra.
- (b) Satisfactory completion of the Pre-registration form available from the RWCV Maffra office and lodgement of the form at this office by 4 p.m. Friday, 15 February 1991. My decision on whether the form has been satisfactorily completed will be final.
- (c) Satisfactory compliance with eligibility criteria:
  - (i) Location of Holding—Landholders wishing to purchase irrigation water right must have access to suitable freehold land within or adjacent to the existing Macalister Irrigation

District boundary, either by lease or direct ownership.

- (ii) Supply Route—Landholders must demonstrate that they have a legal access between the proposed RWCV source of supply and freehold land on which the entitlement will be used. This access must be suitable for the location of appropriate supply works, including maintenance of required works.

- (iii) Supply Works—Landholders must agree to install at their cost, and to RWCV standards, works for the supply of water to lands on which the entitlement will be used. Where entitlement is to be taken through existing supply works, the suitability of these works will be assessed and upgraded as necessary at the landholder's cost.

- (iv) Maximum Entitlement—Landholders who purchase water for irrigation purposes would not normally be eligible to purchase volumes greater than that consistent with a maximum unit entitlement rate of 10 megalitres per hectare of suitable land. Bidders wishing to purchase volumes in excess of this upper limit must obtain specific approval of the RWCV prior to auction.

- (v) Salinity and Drainage—The land on which the entitlement will be used must be appropriately drained, either by access to RWCV drains or by means of a natural drainage course. Additional allocations would not be made in areas with rising water tables, or existing salinity problems.

- (vi) Protection of Existing Water Entitlements—The allocation of additional entitlement will be limited to areas supplied from distribution channels capable of supplying the additional commitment, without adverse effect on the supply of pre-existing entitlement.

My decision on whether landholders have satisfactorily complied with eligibility criteria will be final.

- (d) Signing of written agreement to comply with terms and conditions of the sale.

2. The details of the method by which the water rights are to be sold are—

- (a) Sale by auction to highest qualified bidder.

*Victoria Government Gazette*

- (b) Auction to be held on Friday, 15 March 1991 at 10.30 a.m. at the Memorial Hall, Foster Street, Maffra.

- (c) Terms of sale at auction are—

Payment of 10% on fall of hammer.  
Balance in 28 days from date of account.

Purchaser to accept water right subject to vendor's terms and conditions.

3. The conditions subject to which the water rights are to be sold are—

- (a) The demonstration by purchasers that they have satisfactorily complied with eligibility criteria.

- (b) The acknowledgement by purchasers that newly allocated water will be available after completion of the sale and construction of any necessary new supply works. Sales and restrictions will apply to these new water rights for 1990-91 and subsequent seasons as for existing allocations.

- (c) The acknowledgement by purchasers that from the commencement of 1991-92 season changes will be made for the water as permanent entitlement based on a common seasonal allocation.

- (d) The published Auction Conditions and Procedures (form reference No. bbd12rv0) which are available from the RWCV's Maffra Office.

Dated 11 January 1991

Dr JOHN LANGFORD  
General Manager of the Rural  
Water Commission of Victoria

20720

*Water Act 1989*

RURAL WATER COMMISSION OF  
VICTORIA

Urban District Supplied with Water from the  
Coliban System of Works

Notice to owners of tenements in the undermentioned streets in the urban district supplied with water from the Coliban system of water works and the private streets, lanes, courts and alleys opening thereto.

BENDIGO

Beischer Street—West side from end of existing main opposite recreation reserve to Merino Court about 46m northerly.

Merino Court—Full length.

Woodlands Court—From end of existing main opposite Lot 4 to a point opposite Lot 6 about 55m westerly.

**EAGLEHAWK**

**Firth Street**—(1) From Murdock Street to a point opposite the eastern boundary of Lot 13 about 105m northerly. (2) South side only from the eastern boundary of Lot 13 to a point opposite Lot 19 about 50m easterly.

**Murdock Street**—East side from Watson Avenue to a point opposite Lot 7 about 145m southerly.

**EPSOM**

**Strickland Street**—West side from a point opposite Lot 2 being part of CA 6, Section 1, Parish of Sandhurst to Hinton Road about 80m northerly.

The main pipe in the said streets being laid down, the owners of all tenements situated as above are hereby required on or before 20 January 1991 to cause a proper pipe and stop-cocks to be laid so as to supply water within such tenements from the main pipe.

A. C. CHEW, Secretary  
20720 Rural Water Commission of Victoria

**MELBOURNE AND METROPOLITAN  
BOARD OF WORKS**

**General Notice**

The Melbourne and Metropolitan Board of Works having made provision for carrying off the sewage of each and every property which or any part of which is situate in the Sewerage Areas hereinafter described doth hereby declare that on and after 16 February 1991 each and every property so situate shall be deemed to be sewered property within the meaning of the *Melbourne and Metropolitan Board of Works Act 1958*.

The Sewerage Areas hereinbefore referred to are:

Sewerage Area No. 8823  
(360/290/0407)

**City of Broadmeadows**—This area comprises all lots Dillwynia Place, Goodnia Close, lots 2607 to 2621, 2628 to 2633, 2549 to 2552 and 2574 and contains 79 lots.

Sewerage Area No. 8824  
(360/290/0408)

**City of Whittlesea**—This area comprises all lots Redpath Close, Carousel Court, Cavalier Court, lots 492 to 513, 372 to 379, a property described by Lot A, lots 514 to 517 and 530 to 542, lots 415 to 404, a reserve and lot 472 and contains 85 lots.

Sewerage Area No. 8825  
(360/290/0409)

**City of Broadmeadows**—This area comprises all lots Gunbower Crescent, Mitta Mitta Way, Tyrell Court, Hopkins Way, Shaba Court,

MacAlister Court, Bicentennial Crescent, Coorong Court, Thistle Court, Tarwin Place, Eildon Crescent, Care Place, Green Valley Grove, lots 2050 to 2061, 2082 to 2086, 2045, 2044 and 2018 to 2013 Nicholson Crescent, lots 2048, 2049, 2102 to 2107, 2108 and 2109 Shankland Boulevard and contains 337 lots.

Sewerage Area No. 8826  
(360/290/0412)

**City of Broadmeadows**—This area comprises all lots Fabio Court and contains 35 lots.

Sewerage Area No. 8827  
(360/290/0411)

**City of Whittlesea**—This area comprises all lots Tooth Court, Flintoff Court, Gaze Court, Moneghetti Way, lots 897, 1071 to 1069, 896 to 889, 887, 844, 855 to 860, 884 to 886, 820 to 831, 843, 935 to 931 and 916 to 913 Hawkes Drive and contains 110 lots.

Sewerage Area No. 8828  
(360/290/0413)

**City of Whittlesea**—This area comprises all lots Bowman Drive, Patmore Court, Woolnough Avenue, Capes Court, Belbin Court, Clement Court, Small Court, Parreira Court, Dorman Court and Hillas Court and contains 200 lots.

Sewerage Area No. 8829  
(360/290/0414)

**Shire of Bulla**—This area comprises all lots Marleybourne Court, Eden Place, Trafalgar Place, lots 279 to 284, 285 to 291, 298 to 303 and 266 to 268 Piccadilly Court and contains 50 lots.

Sewerage Area No. 8830  
(360/290/0415)

**Shire of Bulla**—This area comprises all lots Radstock Place, Salcombe Court, Oxford Close, lots 1137 to 1144, 1148 to 1158, 1085, 1086 and 1161 to 1170 Northleigh Avenue, lots 1160, 1159 and 1076 to 1084 Bridgewater Road, lots 1097 to 1087, 1233 to 1237, 1246 and 1247 Princetown Avenue and contains 83 lots.

Sewerage Area No. 8831  
(360/290/0416)

**City of Whittlesea**—This area comprises all lots Pelham Court, Cattle Close, lots 13 to 20, 24 to 31, 65, 66 and 73 to 81 Halter Crescent, lots 41 to 34, 33 and 32 McDonalds Road and contains 46 lots.

Sewerage Area No. 8832  
(360/290/0410)

**City of Broadmeadows**—This area comprises lots 148 to 152 Ainslie Road, lots 147 to 124, 123 to 121, 195 to 193, 192, 191 to 182, 181 to 172

78 G 2 16 January 1991

and 156 to 153 Merola Way, lots 171 to 165, and 164 to 157 Capital Link Drive and contains 75 lots.

By Order of the Board

J. A. FARQUHAR

20490 Regional Manager, Northern Region

Department of Manufacturing and Industry  
Development

APPLICATION FOR MINING LEASE  
GRANTED

No. 1670; Broken Hill Holdings Ltd; 38.61 ha,  
Parishes of Lauraville and Goulburn.

APPLICATION FOR MINING LEASE  
REFUSED

No. 2041; Grants Reef Mining Co P/L;  
206 ha, Parish of Wedderburn.

APPLICATION FOR MINING LEASE  
WITHDRAWN

Nos. 1813 and 1814; Planet Resources NL; 239  
and 235 ha, Parishes of Ballarat and  
Buninyong.

No. 1996; Australian Diamond Drilling P/L and  
Concongella Exploration P/L; 250 ha,  
Parishes of Lexington and Ararat.

No. 2010; Ando Minerals NL; 58 ha, Parish of  
Carapooce.

MINING LEASE CONDITION VARIED

No. 1345; Western Mining Corporation Ltd;  
Bendigo.

DEVELOPMENT LEASE EXPIRED

No. 108; E. A. Knox; 142.7141 ha; Parish of  
Enoch's Point.

APPLICATION FOR PROSPECTING AREA  
LICENCE WITHDRAWN

Nos 589 and 590; Planet Resources NL; 239 and  
235 ha, Parishes of Ballarat and Buninyong.

No. 779; Australian Diamond Drilling P/L and  
Concongella Exploration P/L; 250 ha,  
Parishes of Lexington and Ararat.

PROSPECTING AREA LICENCE  
CANCELLED

No. 633; Bet Bet Mining; 146 ha, Parish of  
Dunolly.

APPLICATION FOR EXPLORATION  
LICENCE GRANTED

No 2629; Osprey Gold NL; km<sup>2</sup> Ripon.

APPLICATION FOR EXPLORATION  
LICENCE WITHDRAWN

No 2572; Australian Diamond Drilling P/L; and  
Concongella Exploration P/L; 98 km<sup>2</sup>, Avon.

APPLICATION FOR EXTENSION OF  
EXPLORATION LICENCE WITHDRAWN

No 812-8; CRA Exploration P/L; 20.25 km<sup>2</sup>,  
Bacchus Marsh.

Victoria Government Gazette

No. 2020-1; N. T. Motton; 15 km<sup>2</sup>, Creswick  
and Bungaree.

EXPLORATION LICENCE CONDITION  
VARIED

No 1242; Western Mining Corporation Ltd;  
Bendigo.

EXPLORATION LICENCE EXPIRED

No 1802-1; Bendigo Mining NL; 134 km<sup>2</sup>,  
Korong.

The above cancelled area will become available  
again for Exploration Licence on 1 July 1991.

EXPLORATION LICENCE EXPIRED

No 812-6; CRA Exploration P/L; 20.25 km<sup>2</sup>,  
Bacchus Marsh.

The above expired area will become available  
again for Exploration Licence on 24 May  
1991.

No 2020; N. T. Motton; 31 km<sup>2</sup>, Creswick and  
Bungaree.

The above expired area will become available  
again for Exploration Licence on 12 June  
1991.

APPLICATION FOR EXTRACTIVE  
INDUSTRY LICENCE GRANTED

No 1393; A. L. Geary; 12.58 ha, Parish of Ecklin.

No 1400; J. H. Cuthbertson; 13.12 ha, Parish of  
Jindivick.

APPLICATION FOR EXTRACTIVE  
INDUSTRIES LICENCE REFUSED

No 1484; G. C. and S. C. Hodge; 42.4 ha, Parish  
of Woolenook.

EXTRACTIVE INDUSTRIES LICENCE  
VARIATION TO CONDITIONS

No 141-1; Defor P/L; 7.9535 ha, Parish of  
Mornington.

DAVID WHITE

Minister for Manufacturing  
and Industry Development

ADDENDA

The licence that appeared in the *Victoria  
Government Gazette* dated 12 December 1990  
relating to Prospecting Area Licence No 663  
under the heading Prospecting Area Licence  
Cancelled is hereby withdrawn. 20400

Transport Act 1983

ROAD DECLARATIONS AND  
DEDICATIONS

The Roads Corporation, pursuant to the  
*Transport Act 1983*, upon publication of this  
notice declares the, or varies the declaration of,  
roads as described below and on the plans  
attached and further declares that such roads are  
fit to be used as a public highway and are now

*Victoria Government Gazette*

absolutely dedicated to the public for use as public highways within the meaning of any law now or hereafter in force.

**MAIN ROADS**

R260/90—Riversdale Road (part), shown by heavy line on plan numbered GP D-89-47K.

R261/90—Camperdown-Lismore Road and West Street (as Camperdown-Lismore Road), shown by heavy line on plan numbered GP D-89-79A.

R262/90—Bungaree-Creswick Road (part), shown by heavy line on plan numbered GP D-89-5B.

R263/90—By varying Kerang-Murrabit Road, shown by heavy line and heavy dotted line on plan numbered GP D-89-21C.

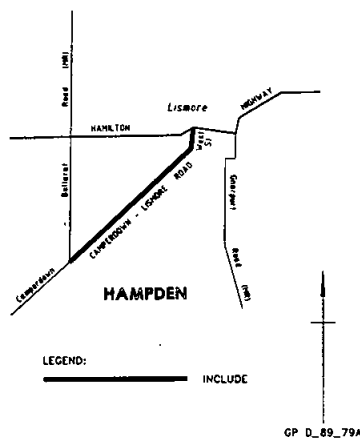
R264/90—The Grand Ridge Road (part), shown by heavy line on plan numbered GP R-89-28F.

R265/90—Kewell Road (as Horsham-Minyip Road), shown by heavy line; Horsham-Lubeck Road (part) and Horsham-Wal Wal Road shown by heavy dotted lines, and Horsham-Lubeck Road (part) and Ballyglunin Road (as Horsham-Drung South Road) shown by small dotted line and heavy line, on plan numbered GP D-89-13C.

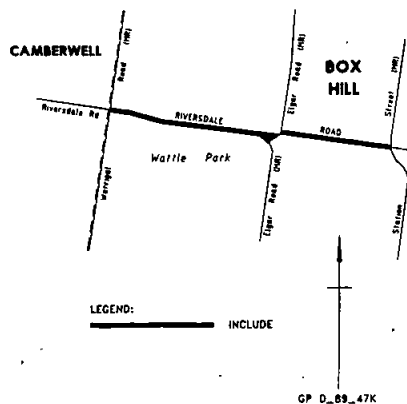
R266/90—Renaming Sea Lake-Robinvale Road as Robinvale-Sea Lake Road, shown by heavy line on plan numbered GP D-89-71B.

G 2 16 January 1991 79

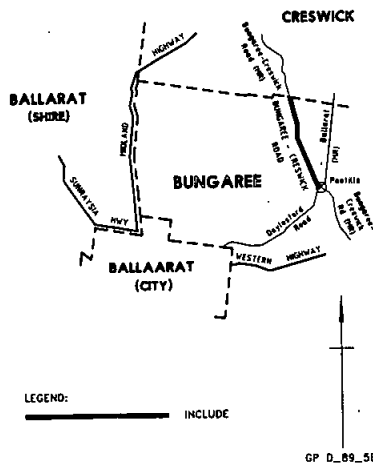
ROADS CORPORATION  
MAIN ROAD  
CAMPERDOWN-LISMORE ROAD  
SHIRE OF HAMPDEN



ROADS CORPORATION  
MAIN ROAD  
RIVERSDALE ROAD  
CITY OF BOX HILL

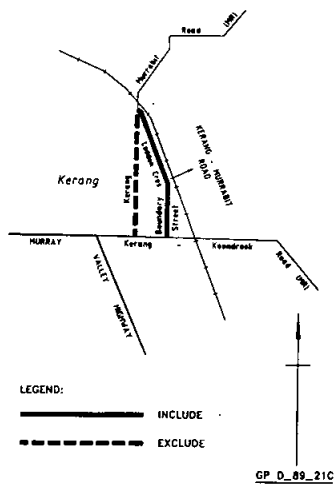


ROADS CORPORATION  
MAIN ROADS  
BUNGAREE-CRESWICK ROAD  
SHIRE OF BUNGAREE



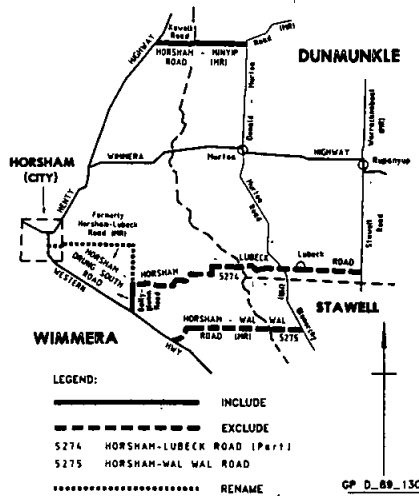
80 G 2 16 January 1991

ROADS CORPORATION  
MAIN ROAD  
KERANG-MURRABIT ROAD  
BOROUGH OF KERANG

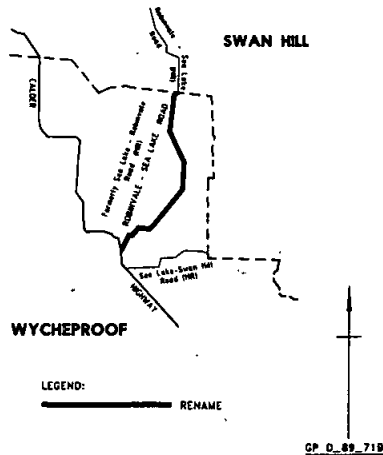


Victoria Government Gazette

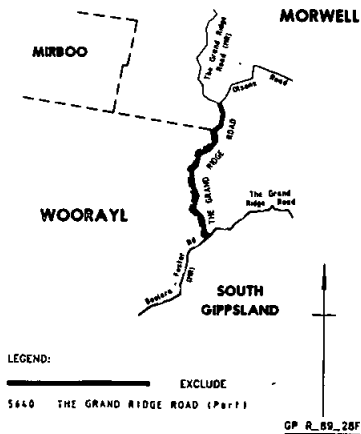
ROADS CORPORATION  
MAIN ROADS  
CITY OF HORSHAM  
SHIRES OF DUNMUNKLE, WIMMERA & STAWELL



ROADS CORPORATION  
MAIN ROAD  
ROBINVALE-SEA LAKE ROAD  
SHIRE OF WYCHEPROOF



ROADS CORPORATION  
MAIN ROAD  
THE GRAND RIDGE ROAD  
SHIRES OF MORWELL & WOORAYL



Dated 11 January 1991

B. HEAD  
Acting Manager, Road Reservations  
Roads Corporation

20690



**STATE CASUAL EMPLOYEES  
SUPERANNUATION ACT 1989**

Notice is hereby given under section 29 (1) (c) of the *State Casual Employees Superannuation Act 1989* that the interim rate of interest payable in respect of benefits be 11.5 per cent per annum from 1 January 1991.

S. M. TULLY, Secretary  
State Casual Employees  
Superannuation Board

20780

**STATE TENDER BOARD  
CONTRACTS ACCEPTED  
Amendments**

<i>Schedule Number</i>	<i>Item Number</i>	<i>New Rate</i>	<i>Effective Date</i>
		\$	
<i>Motor Spirit, Kerosene, Fuel Oils and Lubricants</i> 1/53	1	0.6354	3.1.91
	2	0.6394	
	3	0.6404	
	4	0.6444	
	5	0.6654	
	6	0.6654	
	7	0.6654	
	8	0.6654	
	9	0.6328	
	10	0.6328	
	12	0.6118	
	13	0.6168	
	15	0.4405	
	16	0.7412	
<i>Provisions/Groceries</i> 2/01	59	37.54	1.2.91
	60	35.80	
	71	44.73	

J. M. PAWSON

20790 Secretary to the Tender Board

**CONTRACTS ACCEPTED—Series 1990/91  
VICTORIA POLICE**

**T.278—Information Technology Department**

Provision of Date Entry Services for the period 1 July 1991 to 30 April 1991—"K" District L.E.A.P. Project—@ Rates.

Grove Data Processing—Hourly rate \$17.00 per hour.

*Additional Charges*

Weekends—\$6.00 per hour.

Public Holidays—\$6.00 per hour.

P. J. HALE  
Supply Manager and  
Officer in Charge

20610

*Police Regulation Act 1958—Section 122*

**SALE OF UNCLAIMED PROPERTY**

An owner is required for a white Holden sedan, registration number LYC 934.

This vehicle came into the possession of Police on 9 June 1989, and if not claimed it will be sold by public auction at 10 a.m. on Wednesday, 20 February 1991 at the Caulfield Police Station, 285 Hawthorn Road, Caulfield.

J. FRAME

20610 Acting Chief Commissioner

*Police Regulation Act 1958—Section 122*

**SALE OF UNCLAIMED PROPERTY**

An owner is required for a Holden Torana sedan, 1969 model, blue colour, registration number DOZ 320.

This vehicle came into the possession of Police on 3 September 1990 and if not claimed, it will be sold by public auction at 10.00 a.m. on Wednesday, 6 February 1991 at the Dandenong Police Station, 50 Langhorne Street, Dandenong.

K. GLARE

20610 Chief Commissioner

*Local Government Act 1958*

**NOTICE OF INTENTION TO  
RECOMMEND THE MAKING OF AN  
ORDER FOR THE ALTERATION OF THE  
NAME TO THE SHIRE OF BARRABOOL**

Pursuant to section 24D (1) (b) (ii) of the *Local Government Act 1958*, the Council of the Shire of Barrabool has made a written request under common seal to give effect to a proposal for the alteration of the name of the Shire of Barrabool.

*Existing Shire Name:* "The President, Councillors and Ratepayers of the Shire of Barrabool".

*Name Proposed to be given:* "Barrabool Shire Council".

Under section 24F of the Act, notice is given that after the expiration of one month from the publication of this notice in the *Government Gazette* and in a newspaper generally circulating in the municipal district of the Shire of Barrabool, it is my intention to recommend to the Governor in Council that an Order be made to come into operation on and from 1 March 1991 to give effect to the Council's proposal without referring the proposal to a Division of the Local Government Commission.

Any person wishing to make any submissions or other representations about the proposal may do so in writing to the undersigned within one month of the publication of this notice.

MAUREEN LYSTER

30113 Minister for Local Government

82 G 2 16 January 1991

ASSOCIATIONS INCORPORATION ACT  
1981, SUB-SECTION 36 (2)

Notice is hereby given that the incorporation of the associations mentioned below will be cancelled on publication of this notice.

Albion Sporting Club Inc.  
Australian Curling Association Inc.  
Ballarat Pistol Club Inc.  
The Caff Inc.  
Devils Elbow Amateur Fishing Club Inc.  
Friends of Marine World Inc.  
Haven Progress Association Inc.  
ICSC International Inc.  
Inner East Region Youth Action Council Inc.  
Jika Jika Players Inc.  
Lebanese National Liberal Association of Victoria Inc.  
Manresa Kindergarten Inc.  
Mansfield Street Machines Inc.  
North East Regional Children's Services Committee Inc.  
Northern News Group Inc.  
Nunawading Group for Rational Planning Inc.  
P. B. Ronald Indoor Sports Association Inc.  
Polonia Soccer Club Inc.  
Rantos Collegium Inc.  
Reggio Calabria Club Inc.  
Rumbalara Aboriginal Youth Sport & Recreation Association Inc.  
Select Squash Club Inc.  
TOG Southern Social Club Inc.  
Uhlans Inc.  
Victorian Country Football League Bendigo District Board Inc.  
Victorian Sea Urchin Fishery Association Inc.  
Youth Needs Group, Outer East, Inc.

Dated 10 January 1991

20430 RANDALL STRAW  
Manager, Business Operations

ASSOCIATIONS INCORPORATION ACT  
1981, SUB-SECTION 36 (2)

Notice is hereby given that the incorporation of the associations mentioned below will be cancelled on publication of this notice.

The African Community Centre Inc.  
Asian Community Information & Resource Centre, Victoria Inc.  
Association of Ukranian Graduates in Victoria Inc.  
Australian-African Chamber of Commerce Inc.

*Victoria Government Gazette*

The Australian Alpine Climbing Club Inc.  
Australian Association of Finance Brokers Inc.  
Australian Institute of Welfare Officers (Vic. Branch) Inc.  
Australian PC User Association Inc.  
Ballarat Aeromodellers Inc.  
Benalla Aero Club Inc.  
Bendigo Islamic Society Inc.  
Echuca Judo Club Inc.  
Eureka Hotel Social Club Inc.  
The Fifty and Over Leisure Club Inc.  
Glenmaggie & District Boat Club Inc.  
Goulburn Valley Women's Support Network Inc.  
Hispano-American Centre for Family Support (C.O.H.A.F.) Inc.  
Jennie's Self-Help Group Inc.  
Kairaraba Divers Inc.  
Kernot Community Committee Inc.  
Maribyrnong River Boat Owners Association Inc.  
Masseurs and Healing Therapists Association Inc.  
Melton Motor Sports Club Inc.  
Moroccan Islamic Community of Australia Inc.  
Mossgiel Park Sports Club Inc.  
Newport East Football Club Inc.  
North Sunshine Football Club Inc.  
Rubber Stamp Manufacturers Association of Victoria Inc.  
Sale Pony Club Inc.  
Seymour Rafting Festival Committee Inc.  
Silvan Football Club Inc.  
Sunraysia Trades & Labour Council Inc.  
The Tullaroop Leisure Centre Squash Club Inc.  
Valley Radio Flyers Shepparton Inc.  
Wonga Park Football Club Inc.  
Woodend and Newham Anniversary Group Inc.  
Yarram & District Basketball Association Inc.  
Yugoslav Macedonian Moslem Community Melbourne Inc.

Dated 10 January 1991

20430 RANDALL STRAW  
Manager, Business Operations

TRANSFER OF LAND (FEES)  
(AMENDMENT) REGULATIONS 1991

In pursuance of the provisions of the *Subordinate Legislation Act 1962* where a Regulatory Impact Statement has been prepared and notice thereof given, I have considered

comments received in relation to the Regulatory Impact Statement for the above, and I advise that it is intended that the Statutory Rule be submitted to Governor in Council for making.

ANDREW McCUTCHEON

20679 Acting Minister for Property and Services

**PROPERTY LAW (FEES) (AMENDMENT)  
REGULATIONS 1991**

In pursuance of the provisions of the *Subordinate Legislation Act 1962* where a Regulatory Impact Statement has been prepared and notice thereof given, I have considered comments received in relation to the Regulatory Impact Statement for the above, and I advise that it is intended that the Statutory Rule be submitted to Governor in Council for making.

ANDREW McCUTCHEON

20679 Acting Minister for Property and Services

**SUBDIVISION ACT (REGISTRAR'S FEES)  
REGULATIONS 1990**

In pursuance of the provisions of the *Subordinate Legislation Act 1962* where a Regulatory Impact Statement has been prepared and notice thereof given, I have considered comments received in relation to the Regulatory Impact Statement for the above, and I advise that it is intended that the Statutory Rule be submitted to Governor in Council for making.

ANDREW McCUTCHEON

20679 Acting Minister for Property and Services

**Land Acquisition and Compensation Act 1986  
COMPULSORY ACQUISITION OF  
INTEREST IN LAND**

**Notice of Acquisition**

The Director-General, Department of Conservation and Environment, declares that by this notice he acquires a freehold interest in the land described as Crown Allotment 10, Section 6, Township of Majorca, being the whole of the land comprised in Certificate of Title Volume 749 Folio 678.

*Interest Acquired:* Proprietorship in fee simple of Mary Ann Pollock; possessory interest of George Thomas Johnson.

Published with the authority of the  
Director-General,  
Department of Conservation  
and Environment

20090

**ADOPTION ACT 1984**

Under the functions and powers assigned to me by the Director-General of Community Services under section 10 (2) of the *Community Welfare Services Act 1970* in relation to section 5 of the *Adoption Act 1984*, I Bill Frost, approve the following persons under section 5 (1) and 5

(2) (c) of the Act as Approved Counsellors for the purposes of section 87 of the Act.

Carol MATHISON,

Elizabeth MACKENZIE

Dated 9 January 1991

20080 BILL FROST, Acting Director  
Extended Family Care Branch

**NOTICE OF CANCELLATION**

The Pathology Services Accreditation Board at its meeting on 17 December 1990 cancelled the accreditation of Chelmer-Glendon, Oakleigh and Mornington Peninsula Diagnostic Group following advice from the proprietor that each laboratory had ceased business.

BARBARA SCOTT, Acting Registrar

20370 Pathology Services  
Accreditation Board

**NOTICE OF CANCELLATION**

The Pathology Services Accreditation Board at its meeting on 8 January 1991 cancelled the accreditation of Meldoc Laboratories pursuant to section 32 (2) (a) of the *Pathology Services Accreditation Act 1984*.

The cancellation is effective from 8 January 1991.

BARBARA SCOTT, Acting Registrar

20370 Pathology Services  
Accreditation Board

**Department of Property and Services  
SALE OF CROWN LAND BY PUBLIC  
AUCTION**

Reference No. GL/11250

On Saturday, 2 February 1991 at 11.00 a.m.  
on site.

**Property Address:** Bells Lane, Ballarat East.

**Crown Description:** Allotment 8E, Section 67,  
Township of Ballarat East.

**Terms of Sale:** 10% deposit, balance 90 days.

**Officer Co-ordinating Sale:** Ms Anna Giannacos, Property Consultant, Government Land Bureau, Department of Property and Services. Tel: (03) 651 3081.

**Selling Agent:** Richards Real Estate Pty Ltd,  
606 Sturt Street, Ballarat 3350. Tel: (053) 33 2833.

ANDREW McCUTCHEON  
20670 Acting Minister for Property and Services

**Department of Property and Services  
SALE OF CROWN LAND BY PUBLIC  
AUCTION**

Reference No. GL/12536

On Saturday 2 February 1991 at 11.30 a.m. on  
site.

**Property Address:** Ainley Street, Ballarat East.

**Crown Description:** Allotment 2D, Section 67, Township of Ballarat East.

**Terms of Sale:** 10% deposit, balance 90 days.

**Officer Co-ordinating Sale:** Ms Anna Giannacos, Property Consultant, Government Land Bureau, Department of Property and Services. Tel: (03) 651 3081.

**Selling Agent:** Richards Real Estate Pty Ltd, 606 Sturt Street, Ballarat 3350. Tel: (053) 33 2833.

**ANDREW McCUTCHEON**  
20670 Acting Minister for Property and Services

Department of Property and Services  
**SALE OF CROWN LAND BY PUBLIC AUCTION**

Reference Nos GL/10324C and GL/10324D  
On Saturday, 2 February 1991 at 12.30 p.m. on site.

**Property Address:** Yuille Street, Buninyong.

**Crown Description:** Allotments 7C and 7D (respectively), Section 10, Township of Buninyong.

**Terms of Sale:** 10% deposit, balance 90 days.

**Officer Co-ordinating Sale:** Ms Anna Giannacos, Property Consultant, Government Land Bureau, Department of Property and Services. Tel: (03) 651 3081.

**Selling Agent:** Richards Real Estate Pty Ltd, 606 Sturt Street, Ballarat 3350. Tel: (053) 33 2833.

**ANDREW McCUTCHEON**  
20670 Acting Minister for Property and Services

*Planning and Environment Act 1987*

**SHERBROOKE PLANNING SCHEME**

Notice of Lapsing of Amendment

Amendment L25

On 27 November 1990 the Shire of Sherbrooke resolved to abandon the above amendment.

The amendment proposed the rezoning of land in Wellington Road, Lysterfield from Restricted Use 13E—Victorian Field and Game Association, Shooting Facility to Existing Public Open Space 1—Municipal Purposes.

The amendment lapses on the date this notice is published in the *Government Gazette*.

**GEOFF CODE**

Manager

20600 Planning Co-ordination Branch

*Planning and Environment Act 1987*

**LILLYDALE PLANNING SCHEME**

Notice of Approval of Amendment

Amendment L69

The Minister for Planning and Urban Growth has approved Amendment L69 to the Lillydale Planning Scheme.

*Victoria Government Gazette*

The amendment comes into operation on the date this notice is published in the *Government Gazette*.

The amendment includes an Overall Plan of Development into the Planning Scheme for land zoned for a retirement village in Clegg Road, Mt Evelyn. The Planning Scheme requires a development plan for any use in a Restricted Use zone.

A copy of the amendment can be inspected free of charge during office hours at the offices of the Shire of Lillydale, Anderson Street, Lillydale and at the Department of Planning and Urban Growth, 477 Collins Street, Melbourne.

**GEOFF CODE**

Manager

20600 Planning Co-ordination Branch

*Planning and Environment Act 1987*

**GEE LONG REGIONAL PLANNING SCHEME**

Notice of Approval of Amendment

Amendment No. RL57 Part 1

The Minister for Planning and Urban Growth has approved Amendment RL57 Part 1, to the Geelong Regional Planning Scheme.

The amendment comes into operation on the date this notice is published in the *Government Gazette*.

The amendment is requested by the Borough of Queenscliffe after a review of their Urban Conservation Controls. It corrects previous oversights, will ensure the protection of an historically significant site omitted from the planning scheme in the past and adds a building to the conservation table in the scheme.

A copy of the amendment can be inspected free of charge during office hours at Geelong Regional Commission, 5th Floor, State Offices, Cnr Fenwick and Little Malop Streets, Geelong; Department of Planning and Urban Growth, The Oldfleet Buildings, 477 Collins Street, Melbourne, and City of Geelong, City of Newtown, City of Geelong West, Borough of Queenscliffe, Bellarine Rural City, City of South Barwon, Shire of Barrabool, Shire of Bannockburn, Shire of Corio.

**GEOFF CODE**

Manager

20600 Planning Co-ordination Branch

*Planning and Environment Act 1987*

**LILLYDALE PLANNING SCHEME**

Notice of Approval of Amendment

Amendment L64

The Minister for Planning and Urban Growth has approved Amendment L64 to the Lillydale Planning Scheme.

The amendment comes into operation on the date this notice is published in the *Government Gazette*.

The amendment reserves land at 166 Hull Road, Mooroolbark for Public Open Space B— (Recreation Active). The site will be used for carparking for the adjoining bowls club.

A copy of the amendment can be inspected free of charge during office hours at the offices of the Shire of Lillydale, Anderson Street, Lillydale and at the Department of Planning and Urban Growth, 477 Collins Street, Melbourne.

GEOFF CODE  
Manager

20600 Planning Co-ordination Branch

*Planning and Environment Act 1987*

**SHERBROOKE PLANNING SCHEME**

Notice of Approval of Amendment  
Amendment L35

The Minister for Planning and Urban Growth has approved Amendment L35 to the Sherbrooke Planning Scheme.

The amendment comes into operation on the date this notice is published in the *Government Gazette*.

The amendment amends the Restructure Plan for lots in Lyons Drive, Selby to conform to the current ownership patterns.

A copy of the amendment can be inspected free of charge during office hours at the offices of the Shire of Sherbrooke, Glenfern Road, Upwey and at the Department of Planning and Urban Growth, 477 Collins Street, Melbourne.

GEOFF CODE  
Manager

20600 Planning Co-ordination Branch

*Planning and Environment Act 1987*

**GEELONG REGIONAL PLANNING SCHEME**

Notice of Approval of Amendment  
Amendment No. R18 Part 2A

The Minister for Planning and Urban Growth has approved Amendment No. R18, Part 2A to the Geelong Regional Planning Scheme.

The amendment comes into operation on the date this notice is published in the *Government Gazette*.

The amendment changes the Regional Section of the Planning Scheme by including the old Crown subdivision on the Moorabool River at Maude as a restructured subdivision and transferring some development rights to land adjoining the existing Maude township.

A copy of the amendment can be inspected (free of charge) at Geelong Regional Commission,

5th Floor, State Offices, Cnr Fenwick and Little Malop Streets, Geelong; Department of Planning and Urban Growth, The Olderfleet Buildings, 477 Collins Street, Melbourne; and City of Geelong, City of Newtown, City of Geelong West, Borough of Queenscliffe, Bellarine Rural City, City of South Barwon, Shire of Winchelsea, Shire of Barrabool, Shire of Bannockburn, Shire of Corio.

GEOFF CODE  
Manager

20600 Planning Co-ordination Branch

*Planning and Environment Act 1987*

**SHEPPARTON CITY PLANNING SCHEME**

Notice of Approval of Amendment  
Amendment L33

The Minister for Planning and Urban Growth has approved Amendment L33 to the Shepparton City Planning Scheme.

The amendment comes into operation on the date this notice is published in the *Government Gazette*.

The amendment is to alter the ordinance to remove covenants on land in Poplar Avenue, Batman Avenue and Cadell Court and to rezone land in Batman Avenue, Shepparton from Residential C (Low Density) to Special Use 3 (Retirement Village).

A copy of the amendment can be inspected free of charge during office hours at the offices of the City of Shepparton, Welsford Street, Shepparton, and at the Department of Planning and Urban Growth, 477 Collins Street, Melbourne.

GEOFF CODE  
Manager

20600 Planning Co-ordination Branch

*Planning and Environment Act 1987*

**BALLAN PLANNING SCHEME**

Notice of Approval of Amendment  
Amendment L2

The Minister for Planning and Urban Growth has approved Amendment L2 to the Local Section of the Ballan Planning Scheme.

The amendment comes into operation on the date this notice is published in the *Government Gazette*.

The amendment introduces detailed planning controls throughout the whole of the Shire of Ballan.

A copy of the amendment can be inspected free of charge during office hours at the Department of Planning and Urban Growth, 477 Collins Street, Melbourne; at the Department of Planning and Urban Growth, Regional Office,

86 · G 2 16 January 1991

State Government Offices, Ballarat and at the offices of the Shire of Ballan, Steiglitz Street, Ballan.

GEOFF CODE  
Manager

20600 Planning Co-ordination Branch

*Planning and Environment Act 1987*  
**SHEPPARTON CITY PLANNING SCHEME**

Notice of Approval of Amendment  
Amendment L31

The Minister for Planning and Urban Growth has approved Amendment L31 to the Shepparton City Planning Scheme.

The amendment comes into operation on the date this notice is published in the *Government Gazette*.

The amendment is to include 875 square metres of land zoned Residential C in Proposed Public Reservation 10—Rural Water Commission for the purpose of acquiring the land. The land is described as Lot 3, LP 6553 and is located in Pine Road, Shepparton.

A copy of the amendment can be inspected free of charge during office hours at the offices of the City of Shepparton, 90 Welsford Street, Shepparton and at the Department of Planning and Urban Growth, 477 Collins Street, Melbourne.

GEOFF CODE  
Manager

20600 Planning Co-ordination Branch

*Planning and Environment Act 1987*

**KEW PLANNING SCHEME**

Notice of Approval of Amendment  
Amendment L11

The Minister for Planning and Urban Growth has approved Amendment L11 to the Local Section of the Kew Planning Scheme.

The amendment comes into operation on the date this notice is published in the *Government Gazette*.

The amendment rezones land east of the Boulevard and south of the Eastern Freeway, from Existing Main Road Reservation and Existing Public Purposes Reservation (Hospital and Vic Roads) to Existing Secondary Road Reservation.

A copy of the amendment can be inspected free of charge during office hours at the Department of Planning and Urban Growth, 477 Collins Street, Melbourne, and at the offices of the City of Kew, Charles Street, Kew.

GEOFF CODE  
Manager

20600 Planning Co-ordination Branch

*Victoria Government Gazette*

*Planning and Environment Act 1987*  
**GEELONG REGIONAL PLANNING SCHEME**

Notice of Lapsing of Amendment  
Amendment R18 Part 2B

On 21 December 1990 the Minister for Planning and Urban Growth refused the above amendment.

The amendment proposed the rezoning of land in Maude-Sheoaks Road, Maude, from Rural General Farming to Township.

The amendment lapses on the date this notice is published in the *Government Gazette*.

GEOFF CODE  
Manager

20600 Planning Co-ordination Branch

*Planning and Environment Act 1987*

**ECHUCA PLANNING SCHEME**

Notice of Approval of Amendment  
Amendment L8

The Minister for Planning and Urban Growth has approved Amendment L8 to the Local Section of the Echuca Planning Scheme.

The amendment rezones land on the north-east corner of the Northern Highway and Pakenham Street, Echuca, from Existing Public Purposes—Education Department to Commercial A.

The amendment also lists two historic buildings on the site as Protected Buildings under the provisions of the Echuca Planning Scheme.

A copy of the amendment can be inspected free of charge during office hours at the offices of the Department of Planning and Urban Growth, Ground Floor, 477 Collins Street, Melbourne; the Department's Loddon-Campaspe/Mallee Region, corner Hargreaves and Williamson Streets, Bendigo, and the City of Echuca, corner Hare and Heygarth Streets, Echuca.

Submissions about the amendment must be sent to the Minister for Planning and Urban Growth (Attention: Planning Co-ordination Branch), PO Box 2240T, Melbourne 3001 by 18 February 1991.

GEOFF CODE  
Manager

20600 Planning Co-ordination Branch

*Planning and Environment Act 1987*

**WONTHAGGI PLANNING SCHEME**

Notice of Approval of Amendment  
Amendment L1

The Minister for Planning and Urban Growth has approved Amendment L1 to the Wonthaggi Planning Scheme.

The amendment comes into operation on the date this notice is published in the *Government Gazette*.

The amendment provides a consolidated planning control for the whole of the municipality of the Borough of Wonthaggi which recognises existing uses and developments and guides future use of land for Wonthaggi Township and its largely rural hinterland. It does not significantly alter the current rural and coastal area controls.

A copy of the amendment can be inspected free of charge during office hours at the offices of the Borough of Wonthaggi, McBride Avenue, Wonthaggi, and at the Department of Planning and Urban Growth, 477 Collins Street, Melbourne.

GEOFF CODE  
Manager

20600 Planning Co-ordination Branch

*Planning and Environment Act 1987*

**SUNSHINE PLANNING SCHEME**

Notice of Approval of Amendment

Amendment L10 Part 2

The Minister for Planning and Urban Growth has approved Amendment L10 Part 2 to the Local Section of the Sunshine Planning Scheme.

The amendment comes into operation on the date this notice is published in the *Government Gazette*.

The amendment incorporates road reservation on revised alignment for Western Ring Road, extends reservation for Derrimut Grasslands and rezones various adjacent land for industrial and other purposes.

A copy of the amendment can be inspected free of charge during office hours at the office of the City of Sunshine, Alexandra Avenue, Sunshine and at the Department of Planning and Urban Growth, 477 Collins Street, Melbourne.

GEOFF CODE  
Manager

20600 Planning Co-ordination Branch

*Planning and Environment Act 1987*

**WERRIBEE PLANNING SCHEME**

Notice of Approval of Amendment

Amendment L9

The Minister for Planning and Urban Growth has approved Amendment L9 to the Local Section of the Werribee Planning Scheme.

The amendment comes into operation on the date this notice is published in the *Government Gazette*.

The amendment modifies the Proposed Main Road Reservation for the Western Ring Road

and changes Proposed Main Road to Existing Main Road at the Princes Highway interchange.

A copy of the amendment can be inspected free of charge during office hours at the Department of Planning and Urban Growth, Ground Floor, 477 Collins Street, Melbourne, and at the offices of the City of Werribee, Princes Highway, Werribee.

GEOFF CODE  
Manager

20600 Planning Co-ordination Branch

*Planning and Environment Act 1987*

**MORDIALLOC PLANNING SCHEME**

Amendment L3

Notice of Approval of Amendment

The Minister for Planning and Urban Growth has approved Amendment L3 to the Mordialloc Planning Scheme.

The amendment comes into operation on the date this notice is published in the *Government Gazette*.

The amendment rezones "Parkdale Plaza" at 363-383 Nepean Highway, Mordialloc from part Light Industrial zone and part Reserved Light Industrial zone to a new Mordialloc Special Peripheral Business zone.

A copy of the amendment can be inspected free of charge, during office hours at the offices of the City of Mordialloc, municipal offices, Brindisi Street, Mentone and at the Department of Planning and Urban Growth, 477 Collins Street, Melbourne.

GEOFF CODE  
Manager

20600 Planning Co-ordination Branch

*Planning and Environment Act 1987*

**WHITTLESEA PLANNING SCHEME**

Notice of Approval of Amendment

Amendment L37

The Minister for Planning and Urban Growth has approved Amendment L37 to the Local Section of the Whittlesea Planning Scheme.

The amendment comes into operation on the date this notice is published in the *Government Gazette*.

The amendment rezones—

1. land in McDonalds Road (west of the MMBW pipe track), from Reserved Living to Existing Public Purposes—Hospital;

2. land in McDonalds Road (east of the MMBW pipe track), from Proposed Public Purposes—Hospital to Reserved Living.

A copy of the amendment can be inspected free of charge during office hours at the

88 G 2 16 January 1991

Department of Planning and Urban Growth,  
Ground Floor, 477 Collins Street, Melbourne,  
and at the offices of the City of Whittlesea, High  
Street, Epping.

GEOFF CODE  
Manager

20600 Planning Co-ordination Branch

*Planning and Environment Act 1987*  
**DONCASTER AND TEMPLESTOWE  
PLANNING SCHEME**

**Notice of Approval of Amendment  
Amendment L25, Part 1**

The Minister for Planning and Urban Growth  
has approved Amendment L25, Part 1 to the  
Doncaster and Templestowe Planning Scheme.

The amendment comes into operation on the  
date this notice is published in the *Government  
Gazette*.

The amendment renames the "Warrandyte  
Residential zone" to the "Environmental  
Residential zone".

A copy of the amendment can be inspected  
free of charge during office hours at the offices of  
the City of Doncaster and Templestowe, 699  
Doncaster Road, Doncaster and at the  
Department of Planning and Urban Growth, 477  
Collins Street, Melbourne.

GEOFF CODE  
Manager

20600 Planning Co-ordination Branch

*Planning and Environment Act 1987*  
**MALVERN PLANNING SCHEME**

**Notice of Approval of Amendment  
Amendment L4 (Part 1)**

The Minister for Planning and Urban Growth  
has approved Amendment L4 (Part 1) to the  
Malvern Planning Scheme.

The amendment comes into operation on the  
date this notice is published in the *Government  
Gazette*.

The amendment rezones land at 652-654  
Warrigal Road and 651 Waverley Road,  
Chadstone from Residential "C" to an Office  
"A" zone.

A copy of the amendment can be inspected  
free of charge during office hours at the offices of  
the City of Malvern, cnr Glenferrie Road and  
High Street, Malvern and at the Department of  
Planning and Urban Growth, 477 Collins Street,  
Melbourne.

GEOFF CODE  
Manager

20600 Planning Co-ordination Branch

*Victoria Government Gazette*

*Planning and Environment Act 1987*  
**MALVERN PLANNING SCHEME**

**Notice of Approval of Amendment  
Amendment L4 (Part 2)**

The Minister for Planning and Urban Growth  
has approved Amendment L4 (Part 2) to the  
Malvern Planning Scheme.

The amendment comes into operation on the  
date this notice is published in the *Government  
Gazette*.

The amendment rezones land of 3420 sq m at  
682-690 Warrigal Road, Chadstone, from a  
Residential C zone to an Office A zone.

A copy of the amendment can be inspected  
free of charge during office hours at the offices of  
the City of Malvern, cnr Glenferrie Road and  
High Street, Malvern and at the Department of  
Planning and Urban Growth, 477 Collins Street,  
Melbourne.

GEOFF CODE  
Manager

20600 Planning Co-ordination Branch

*Planning and Environment Act 1987*  
**BULLA PLANNING SCHEME**

**Notice of Approval of Amendment  
Amendment L34**

The Minister for Planning and Urban Growth  
has approved Amendment L34 to the Bulla  
Planning Scheme.

The amendment comes into operation on the  
date this notice is published in the *Government  
Gazette*.

The amendment affects two parcels of land at  
Phillip Drive, Sunbury:

Lot E which is located on the south-west corner  
of Phillip Drive and Rees Road. The site is 3.2  
hectares and is rezoned from a Bulla Negotiated  
Development zone to a Public Purposes—  
Primary School Reservation.

Lots 634, 635 and 867 located on the south-  
east corner of Phillip Drive and Rees Road. The  
site is 1958 square metres and is rezoned from  
Bulla Negotiated Development to  
Neighbourhood Business.

A copy of the amendment can be inspected  
free of charge during office hours at the offices of  
the Shire of Bulla, Macedon Street, Sunbury and  
at the Department of Planning and Urban  
Growth, 477 Collins Street, Melbourne.

GEOFF CODE  
Manager

20600 Planning Co-ordination Branch



*Planning and Environment Act 1987*  
**SOUTH MELBOURNE PLANNING  
SCHEME**

**Notice of Approval of Amendment  
Amendment L28**

The Minister for Planning and Urban Growth has approved the above amendment.

The amendment comes into operation on the date this notice is published in the *Government Gazette*.

The amendment extends the sunset clause provision in Clause 126-5 from 31 December 1990 to 30 June 1991.

A copy of the amendment can be inspected free of charge during office hours at the office of the City of South Melbourne, Town Hall, Bank Street, South Melbourne, and at the Department of Planning and Urban Growth, Ground Floor, 477 Collins Street, Melbourne.

GEOFF CODE  
Manager

20600 Planning Co-ordination Branch

*Planning and Environment Act 1987*  
**COLLINGWOOD PLANNING SCHEME**  
**Notice of Approval of Amendment  
Amendment L2**

The Minister for Planning and Urban Growth has approved Amendment L2 to the Local Section of the Collingwood Planning Scheme.

The amendment comes into operation on the date this notice is published in the *Government Gazette*.

The amendment confirms the zoning of land at 19 Rokeby Street, Collingwood, as General Industrial.

A copy of the amendment can be inspected free of charge during office hours at the Department of Planning and Urban Growth, Ground Floor, 477 Collins Street, Melbourne, and at the offices of the City of Collingwood, 140 Hoddle Street, Abbotsford.

GEOFF CODE  
Manager

20600 Planning Co-ordination Branch

*Planning and Environment Act 1987*  
**WHITTLESEA PLANNING SCHEME**  
**Notice of Approval of Amendment  
Amendment L24 Part 1**

The Minister for Planning and Urban Growth has approved Amendment L24 Part 1 to the Local Section of the Whittlesea Planning Scheme.

The amendment comes into operation on the date this notice is published in the *Government Gazette*.

The amendment rezones—

1. land in Gorge Road, South Morang, from Reserved Living to Proposed Public Purposes—Primary School;

2. land in Telopea Crescent, Blossom Park, from Reserved Living to Proposed Public Purposes—Primary School; and

3. land in McDonalds Road, Mill Park, from Reserved Living to Proposed Public Purposes—Secondary School.

A copy of the amendment can be inspected free of charge during office hours at the Department of Planning and Urban Growth, Ground Floor, 477 Collins Street, Melbourne, and at the offices of the City of Whittlesea, High Street, Epping.

GEOFF CODE  
Manager

20600 Planning Co-ordination Branch

*Planning and Environment Act 1987*  
**KEILOR PLANNING SCHEME**  
**Notice of Approval of Amendment  
Amendment L13**

The Minister for Planning and Urban Growth has approved Amendment L13 to the Local Section of the Keilor Planning Scheme.

The amendment comes into operation on the date this notice is published in the *Government Gazette*.

The amendment rezones land in Leslie Street (at the intersection with Arthur Street and Taylors Road), Keilor, from Residential C to Restricted Business and Proposed Public Open Space.

A copy of the amendment can be inspected free of charge during office hours at the Department of Planning and Urban Growth, Ground Floor, 477 Collins Street, Melbourne, and at the offices of the City of Keilor, Macedon Street, Keilor.

GEOFF CODE  
Manager

20600 Planning Co-ordination Branch

*Planning and Environment Act 1987*  
**KEILOR PLANNING SCHEME**  
**Notice of Approval of Amendment  
Amendment L7**

The Minister for Planning and Urban Growth has approved Amendment L7 to the Local Section of the Keilor Planning Scheme.

The amendment comes into operation on the date this notice is published in the *Government Gazette*.

The amendment rezones that portion of the Niddrie Quarry presently included in an

Extractive Industrial zone to a Reserved Living zone and a Stream and Floodway zone.

A copy of the amendment can be inspected free of charge during office hours at the office of the City of Keilor, Macedon Road, Keilor and at the Department of Planning and Urban Growth, 477 Collins Street, Melbourne.

GEOFF CODE  
Manager

20600 Planning Co-ordination Branch

*Planning and Environment Act 1987*  
**CRANBOURNE PLANNING SCHEME**  
Notice of Approval of Amendment  
Amendment L34

The Minister for Planning and Urban Growth has approved Amendment L34 to the Local Section of the Cranbourne Planning Scheme.

The amendment comes into operation on the date this notice is published in the *Government Gazette*.

The amendment rezones land in Thompsons Road, Lyndhurst, from General Farming A to Existing Public Purposes 13 (State Electricity Commission).

A copy of the amendment can be inspected free of charge during office hours at the Department of Planning and Urban Growth, Ground Floor, 477 Collins Street, Melbourne; the Department's Southern Region Office, 1st Floor, Cranbourne Court, 33-39 High Street, Cranbourne, and at the offices of the Shire of Cranbourne, Sladen Street, Cranbourne.

GEOFF CODE  
Manager

20600 Planning Co-ordination Branch

*Planning and Environment Act 1987*  
**DONCASTER AND TEMPLESTOWE PLANNING SCHEME**  
Notice of Approval of Amendment  
Amendment L27, Part 3

The Minister for Planning and Urban Growth has approved Amendment L27, Part 3 to the Doncaster and Templestowe Planning Scheme.

The amendment comes into operation on the date this notice is published in the *Government Gazette*.

The amendment enables the redevelopment of an existing petrol station at 482-484 Warrandyte/Ringwood Road, Warrandyte, subject to the grant of a permit.

A copy of the amendment can be inspected free of charge during office hours at the offices of the City of Doncaster and Templestowe, 699

*Victoria Government Gazette*

Doncaster Road, Doncaster and at the Department of Planning and Urban Growth, 477 Collins Street, Melbourne.

GEOFF CODE  
Manager

20600 Planning Co-ordination Branch

*Planning and Environment Act 1987*  
**DEAKIN PLANNING SCHEME**  
Notice of Approval of Amendment  
Amendment L11

The Minister for Planning and Urban Growth has approved Amendment L11 to the Local Section of the Deakin Planning Scheme.

The amendment comes into operation on the date this notice is published in the *Government Gazette*.

The amendment rezones surplus Police Department land in Oldfield Lane, Tongala, from Public Purposes 6 (Police) Reservation to Residential zone.

A copy of the amendment can be inspected free of charge during office hours at the Department of Planning and Urban Growth, Ground Floor, 477 Collins Street, Melbourne, and at the offices of the Shire of Deakin, Mangan Street, Tongala.

GEOFF CODE  
Manager

20600 Planning Co-ordination Branch

*Planning and Environment Act 1987*  
**HORSHAM PLANNING SCHEME**  
Notice of Approval of Amendment  
Amendment L30

The Minister for Planning and Urban Growth has approved Amendment L30 to the Horsham Planning Scheme.

The amendment comes into operation on the date this notice is published in the *Government Gazette*.

The amendment provides for the variation of existing drainage and sewerage easements on the western portion of land forming Lot A on Plan of Subdivision No. 131188 and being part of Crown Allotment 21, Section 5, Township of Horsham, Parish of Horsham, County of Borung.

A copy of the amendment can be inspected free of charge during office hours at the offices of the City of Horsham, Civic Centre, Horsham; at the Department of Planning and Urban Growth, 477 Collins Street, Melbourne and at the Department of Planning and Urban Growth, Regional Office, State Government Offices, Ballarat.

GEOFF CODE  
Manager

20600 Planning Co-ordination Branch

*Planning and Environment Act 1987*

CAMBERWELL PLANNING SCHEME

Amendment RL10 Part 2

CAMBERWELL PLANNING SCHEME

Amendment RL76 Part 1

COLLINGWOOD PLANNING SCHEME

Amendment RL10 Part 3

DONCASTER AND TEMPLESTOWE

PLANNING SCHEME

Amendment RL10 Part 7

DONCASTER AND TEMPLESTOWE

PLANNING SCHEME

Amendment RL76 Part 2

HEIDELBERG PLANNING SCHEME

Amendment RL10 Part 4

HEIDELBERG PLANNING SCHEME

Amendment RL76 Part 3

KEW PLANNING SCHEME

Amendment RL10 Part 5

NORTHCOLE PLANNING SCHEME

Amendment RL10 Part 6

*Notice of Approval of Amendments*

The Minister for Planning and Urban Growth has approved these amendments.

The amendments come into operation on the date this notice is published in the *Government Gazette*.

*The amendments—*

Incorporate the "Middle Yarra River Concept Plan Dights Falls to Burke Road August 1990" into the planning scheme and requires consideration of the concept plan in deciding relevant proposals;

Identify River Concept Plan Areas where the concept plan applies;

Identify Floodway Management Areas and require a permit in such areas for all proposed buildings and works including a fence and roadworks;

Identify Skyline Areas and in particular require a permit in such areas for all proposed buildings and works higher than 6 metres if the land is in a residential zone or on reserved land. The appearance of the building or works is to be considered;

Identify Streamside Environment Areas and require consideration of any concept plan approved for the area.

The planning scheme maps are amended to identify the overlay control areas concerned.

A copy of the amendments can be inspected free of charge during office hours at the Department of Planning and Urban Growth, Ground Floor, 477 Collins Street, Melbourne,

and the relevant amendment at the offices of each municipality listed above.

GEOFF CODE

Manager

20600

Planning Co-ordination Branch

*Planning and Environment Act 1987*

GEELONG REGIONAL PLANNING

SCHEME

*Notice of Approval of Amendment*

Amendment No. R53, Part 1A

The Minister for Planning and Urban Growth has approved Amendment No. R53 Part 1A to the Geelong Regional Planning Scheme.

The amendment comes into operation on the date this notice is published in the *Government Gazette*.

*The amendment:*

1. Rezones land adjoining Murnaghurt Lagoon, Barwon Heads from Public Open Space (Existing)—F—Flora and Fauna Reserve to Rural Natural Features zone.
2. Rezones 2809 m<sup>2</sup> of land on the corner of Plume Street and Spruhan Avenue, Norlane from Public Open Space Reservation (Existing)—B—Public Park to Residential "A".
3. Rezones 3178 m<sup>2</sup> of land located at Lot 4 and Lot 10 Warrawee Road, Leopold from Special Uses—11—Private Hospital, Health Centre and Institutional Home to Reserved Residential.
4. Alters Clause 21 of the Ordinance to enable Banks, which existed at November 1989, to extend to the full width of their building lot frontage.
5. Alters Clauses 10 and 25 of the Ordinance to enable Reception Rooms to operate in a Reserved Residential zone.

A copy of the amendment can be inspected free of charge during office hours at Geelong Regional Commission, 5th Floor, State Offices, corner Fenwick and Little Malop Streets, Geelong; Department of Planning and Urban Growth, The Oldfleet Buildings, 477 Collins Street, Melbourne; and City of Geelong, City of Newtown, City of Geelong West, Borough of Queenscliffe, Bellarine Rural City, City of South Barwon, Shire of Winchelsea, Shire of Barrabool, Shire of Bannockburn, Shire of Corio.

GEOFF CODE

Manager

20600

Planning Co-ordination Branch

*Planning and Environment Act 1987*  
**ESSENDON, FOOTSCRAY, HAWTHORN,  
 KEILOR, MALVERN, MELBOURNE, PORT  
 OF MELBOURNE, PRAHRAN, RICHMOND  
 AND SUNSHINE PLANNING SCHEMES:**

**Notice of Approval of Amendment  
 Amendment RL10 Part 1**

The Minister for Planning and Urban Growth has approved this amendment.

The amendment comes into operation on the date this notice is published in the *Government Gazette*.

The amendment makes minor changes to the wording of purpose clauses and control clauses concerning Floodway Management Areas, Skyline Areas, and Streamside Environment Areas, as relevant, to allow consideration of any concept plan approved for the relevant area.

A copy of the amendment can be inspected free of charge during office hours at the Department of Planning and Urban Growth, Ground Floor, 477 Collins Street, Melbourne, and at the offices of each municipality listed above.

**GEOFF CODE  
 Manager**

**20600 Planning Co-ordination Branch**

*Planning and Environment Act 1987*  
**HORSHAM PLANNING SCHEME**  
**Notice of Lapsing of Amendment  
 Amendment L17**

On 17 December 1990 the City of Horsham resolved to abandon the above amendment.

The amendment proposed the rezoning of land in Wilson Street, Horsham, from Residential A to Commercial C.

The amendment lapses on the date this notice is published in the *Government Gazette*.

**GEOFF CODE  
 Manager**

**20600 Planning Co-ordination Branch**

Creditors, next of kin and others having claims against the estate of any of the under-mentioned deceased persons are required to send particulars of their claims to the State Trust Corporation of Victoria, 168 Exhibition Street, Melbourne, Vic. 3000, the personal representative, on or before 25 March 1991, after which date the State Trust Corporation may convey or distribute the assets having regard only to the claims of which the State Trust Corporation then has notice:

Andretta, Tiberio, late of 3 Mouille Avenue, Brighton, pensioner, died 6 July 1989.

Cross, Bertha Alice, formerly of 2/11 Paddington Road, Oakleigh, but late of Elandra

*Victoria Government Gazette*

Home for the Blind, 7 Mair Street, Brighton Beach, pensioner, died 9 August 1990.

Gathercole, Richard William, late of 18 Walsh Street, Balwyn, retired, died 2 January 1990.

Goom, Leslie Wilfred, late of 12 Kett Street, Lower Plenty, design engineer, died 17 September 1990.

Hehir, Lily, formerly of 76 Wedge Street, Kyneton, but late of Unit 2, 21 The Glen, Ferntree Gully, widow, died 11 October 1990.

Jackson, Harry, formerly of Belmont Gardens Caravan Park, Belmont, Queensland but late of Cottage 2, 19 War Veterans Home, Overport Road, Frankston, retired tyre fitter, died 4 July 1989.

Lawrence, Catherine Margaret, late of 194 Wattletree Road, Malvern, pensioner, died 11 October 1990.

McCormick, Jean Edna, late of 56 Baird Street, Mulgrave, retired, died 15 September 1990.

Millsom, Kenneth, late of St Vincents Hospital, Fitzroy, pensioner, died 17 May 1990.

Old, Sharon Louise, late of 38 Calverton Road, Kealba, payroll clerk, died 22 October 1990.

Osborn, Catherine Mabel, formerly of 8/226 Jasper Road, McKinnon, but late of "Wattle Lodge", 18 Cochrane Street, East Brighton, retired, died 16 October 1990.

Ross, Ethel Maude, late of 410 Mont Albert Road, Mont Albert, home duties, died 25 December 1990.

Scott, Melva Irene, formerly of 37 Gaydon Street, Ferntree Gully, but late of Prestonia Private Nursing Hospital, 10 Hotham Street, Preston, pensioner, died 18 March 1990.

Melbourne, 14 January 1991

**B. F. CARMODY  
 Managing Director  
 State Trust Corporation**

20434

APPOINTMENTS AND  
RESIGNATIONS

*Racing Act 1958*

APPOINTMENT OF MEMBER OF  
RACECOURSES LICENCES BOARD  
(RACING DIVISION)

I, Neil Benjamin Trezise, the Minister for Sport and Recreation, under section 34 (2) (b) of the *Racing Act 1958*, appoint Douglas H. REID to be a Member of the Racecourses Licences Board (Racing Division) for a term of three years from 1 January 1991 to 31 December 1993.

I, Neil Benjamin Trezise, the Minister for Sport and Recreation, under section 34 (2) (c) of the *Racing Act 1958*, appoint Grant, O. DOWNEY to be a Member of the Racecourses Licences Board (Racing Division) for a term of three years from 1 January 1991 to 31 December 1993.

Department of Sport and Recreation

Melbourne 21 December 1990

NEIL TREZISE

20740 Minister for Sport and Recreation

*Racing Act 1958*

APPOINTMENT OF MEMBER OF  
RACECOURSES LICENCES BOARD  
(HARNESS RACING DIVISION)

I, Neil Benjamin Trezise, the Minister for Sport and Recreation, under section 34 (3) (ii) of the *Racing Act 1958*, appoint Francis J. RYAN to be a Member of the Racecourses Licences Board (Harness Racing Division) for a term of three years from 1 January 1991 to 31 December 1993.

Department of Sport and Recreation

Melbourne 21 December 1990

NEIL TREZISE

20740 Minister for Sport and Recreation

## ORDERS IN COUNCIL

*Cemeteries Act 1958*

## APPOINTMENT OF TRUSTEES

Under sections 3 (1) and 3 (2) of the *Cemeteries Act 1958* and on the recommendation of the Minister for Health, the Governor in Council makes the following appointments of Trustees of the following Public Cemeteries:

Name	Public Cemetery
Catherine Alice ALSTON	Bulla Cemetery Trust
William Maurice HOFFMANN	Rainbow Cemetery Trust
Ingelborg BISSELL	Boolarra Cemetery Trust
Rosemary KERR	Fawkner Crematorium and Memorial Park
Peter Edwin WILSON	Dowling Forest Cemetery Trust
Ian Frederick SHINER	Avenel Cemetery Trust
John Arthur ROCHE	Lakes Entrance Cemetery Trust
Barry Maxwell SECOMB	Lakes Entrance Cemetery Trust
Peter Robert DEVINE	Colac Cemetery Trust
Hugh Thomas FRASER	Ensay Cemetery Trust
Victor Nicholas ANTONOFF	
Philip Winston MUDGE	
Christopher John SOMERVILLE	
Christine Elizabeth HAYWARD	
David Alexander James YOUNG	Antwerp Cemetery Trust
Neil Rodney POLACK	
Ivan Eric POLACK	
David GIBSON	
Graham TURNBULL	
Les WHITE	Wedderburn (Old) Cemetery Trust
David JACKEL	
Eric CASHEN	
Reginald WISHART	
Wallace HUNTER	
Douglas MCHUGH	Gisborne Cemetery Trust
Councillors of the Municipality of Gisborne	

Dated 18 December 1990

Responsible Minister:  
CAROLINE HOGG  
Minister for Health

JILL BRENNAN

Acting Clerk of the Executive Council

20370

*Cemeteries Act 1958*

## SCALE OF FEES

Under section 17 of the *Cemeteries Act 1958*, and on the recommendation of the Minister for Health, the Governor in Council consents to the making of the attached Scales of Fees in respect of the following Public Cemeteries:

*Cemeteries Act 1958*

## SCALE OF FEES OF THE BENDIGO PUBLIC CEMETERY

In pursuance of the powers conferred upon them by the *Cemeteries Act* the trustees of the Bendigo Public Cemetery hereby make the following scale of fees, which shall come into operation upon publication in the *Government Gazette*, and from and after such publication every scale of fees heretofore made by the said trustees shall be and is hereby rescinded to the extent to which it conflicts with this scale.

Axedale Public Cemetery  
\$

Cost of plaque not included in fees as listed

## Monumental Section

## Grave Sites:

Private Ground 550.00 870.00

Private ground in special section—  
single only (when available) 600.00

## Sinking and re-opening:

Adult grave 370.00 555.00

Child grave

## Monumental fees:

Erection of new monument 5% of cost min. \$60.00 5% of cost min. \$60.00

## Lawn Monumental Section

First interment (including right to  
second interment) 870.00

Second interment 555.00

## Lawn Section

First interment—Adult 820.00

First interment—Stillborn or child  
under 5 years (2.1 metre grave) 400.00

Second interment—Adult 510.00

Second interment—Stillborn or child  
under 5 years (if possible) 50.00

Single only (when available) 550.00

## Children's Section

Child grave (up to 5 years) 190.00 300.00

## Memorial Wall

Niche wall 300.00

## Memorial Rose Garden

Rose in special bed with positions for  
two plaques 340.00

## Right of Burial

Transfer open grave to private grave 555.00

## Additional Charges (Misc.)

Pre-purchase of any service—gazetted fee plus \$70.00 administration charge (excluding pre-purchase of 2nd interments)

Interments and cremations on  
Saturdays and Public Holidays (if  
necessary staff resources are available) 70.00 160.00Interment where order is given after  
3.45 p.m. on day prior to funeral 70.00 115.00

Shaping grave to fit rectangular coffin 115.00 115.00

Extra sinking charge per 0.348 m (1 ft) 115.00 115.00

Interment of cremated remains in grave 105.00 150.00

Exhumation 810.00 810.00

Search of records \$15.00 min. or \$30.00 per hour \$15.00 min. or \$30.00 per hour

*Bendigo Regional Crematorium*

	\$
Basic cremation (week days)	410.00
Child under 5 (including stillborn)	170.00
Pre-paid cremation fee	440.00
Strewing of cremated remains	40.00
Niche walls	300.00
Standard roses (up to 2 positions)	340.00
Native shrubs (up to 2 positions)	180.00
Memorial tree (on application, any tree over 3 m—up to 6 positions)	750.00
Rocks (up to 6 positions)	2000.00
Shrubs and roses have tenure periods of 25 years; trees, wall niches and ground niches have tenure periods of 40 years with the exception of:	
(i) memorials for ex-service personnel who have perpetual tenures; and	
(ii) in the case of more than one interment, the tenure period applies from the date of purchase of the most recent placement of remains.	
Postage of ashes	40.00
E. V. McNAMARA, Trust Member	
J. TAYLOR, Trust Member	
R. FYFFE, Trust Member	
Dated 11 December 1990	
Responsible Minister:	
CAROLINE HOGG	
Minister for Health	

NEIL MORROW  
20370 Clerk of the Executive Council

*Cemeteries Act 1958***SCALE OF FEES OF THE NUMURKAH PUBLIC CEMETERY**

In pursuance of the powers conferred upon them by the Cemeteries Act the trustees of the Numurkah Public Cemetery hereby make the following scale of fees, which shall come into operation upon publication in the *Government Gazette*, and from and after such publication every scale of fees heretofore made by the said trustees shall be and is hereby rescinded to the extent to which it conflicts with this scale.

	\$
<i>Public Graves</i>	
Interment in grave without exclusive right—Stillborn child	55.00
<i>Private Graves</i>	
Land 2.44 m × 1.22 m	165.00
<i>Sinking Charges for Private Graves</i>	
Sinking grave 1.83 m deep	180.00
Each additional 0.3 m	50.00
Sinking oversize grave (extra)	60.00

*Victoria Government Gazette**Re-opening Charges*

Re-opening grave (no cover)	180.00
Re-opening grave (with cover or kerb)	200.00

*Extra Charges*

Interment not in the prescribed hours or on Saturdays, Sundays or Public Holidays	150.00
---	--------

*Miscellaneous Charges*

Interment fee	90.00
Inspection of plan of register	6.00
Permission to erect a headstone or monument—5 per cent of cost, with a minimum of \$15.00	
Permission to construct a brick grave or to erect any stone kerb, brick tilework or concrete	17.00
Grave renovations or additional inscription	17.00
Exhuming the remains of a body (when authorised)	450.00
Interment of ashes in a private grave	60.00

*Lawn Burial Section (undenominational)*

Lawn grave 2.44 m × 1.22 m	330.00
Sinking grave or re-opening	180.00
Interment therein	90.00
Bronze plaque for each interment 15 cm × 11 cm	150.00
Flower container supplied by Council	30.00
Exhuming the remains of a body (when authorised)	450.00
Memorial wall niche and plaque	180.00

The common seal of the Shire of Numurkah was hereto affixed on 20 November 1990

Councillors of the Shire of Numurkah—  
Trustees

*Cemeteries Act 1958***SCALE OF FEES OF THE LILYDALE PUBLIC CEMETERY**

In pursuance of the powers conferred upon them by the Cemeteries Act the trustees of the Lilydale Public Cemetery hereby make the following scale of fees, which shall come into operation upon publication in the *Government Gazette*, and from and after such publication every scale of fees heretofore made by the said trustees shall be and is hereby rescinded to the extent to which it conflicts with this scale.

	\$
<i>Lawn Grave</i>	
2.44 m × 1.22 m	600.00



*Victoria Government Gazette*

Sinking grave to 2.1 m	520.00
Flower vase and receptacle	30.00

Total Lawn Grave 1150.00

*Monumental Grave*

2.44 m × 1.22 m	600.00
Sinking grave to 2.1 m	585.00

Total Monumental Grave 1185.00

Children's Lawn Grave including plaque and vase—maximum coffin length 1.2 m	550.00
---	--------

*Concrete Lined Grave*

2.44 m × 1.2 m	3500.00
1st Interment	700.00

Total Concrete Grave 4200.00

Sinking pre-purchased grave to 2.1 m—Lawn	585.00
---	--------

Sinking pre-purchased grave to 2.1 m—Monumental	620.00
---	--------

Sinking any grave to 2.7 m extra	120.00
----------------------------------	--------

Reopen lawn grave	560.00
-------------------	--------

Reopen monumental grave	650.00
-------------------------	--------

Reopen concrete-lined grave	700.00
-----------------------------	--------

Remove ledger, replace and reseal	150.00
-----------------------------------	--------

Interment of cremated remains in—	
Wall niche and 150 mm × 150 mm plaque incl. 4 lines	450.00

Garden plot and 125 mm × 100 mm plaque incl. 4 lines	650.00
--	--------

Lawn or monumental grave	100.00
--------------------------	--------

Granite memorial including 381 mm × 279 mm plaque	1200.00
---	---------

Fee for monumental work 5% of retail value of work and material.	
--	--

Exhumation fee plus re-open fee	1500.00
---------------------------------	---------

Provision of any service outside normal hours	150.00
---	--------

J. A. SAWYER, Chairman  
M. G. HOCKING, Trustee  
E. TRENKNER, Trustee

*Cemeteries Act 1958*

SCALE OF FEES OF THE GEMBROOK PUBLIC CEMETERY

In pursuance of the powers conferred upon them by the Cemeteries Act the trustees of the Gembrook Public Cemetery hereby make the following scale of fees, which shall come into operation upon publication in the *Government Gazette*, and from and after such publication

G 2 16 January 1991 97

every scale of fees heretofore made by the said trustees shall be and is hereby rescinded to the extent to which it conflicts with this scale.

Memorial Garden Plaque	\$220.00
------------------------	----------

Memorial Garden Reservation	\$100.00
-----------------------------	----------

H. D. COWBURN, Trustee

J. A. WILLIAMS, Trustee

W. D. BEER, Trustee

C. THOMAS, Trustee

*Cemeteries Act 1958*

SCALE OF FEES OF THE MOE PUBLIC CEMETERY

In pursuance of the powers conferred upon them by the Cemeteries Act the trustees of the Moe Public Cemetery hereby make the following scale of fees, which shall come into operation upon publication in the *Government Gazette*, and from and after such publication every scale of fees heretofore made by the said trustees shall be and is hereby rescinded to the extent to which it conflicts with this scale.

*Lawn Section (undenominational)*

	\$
Land 2.44 m × 1.22 m	135.00
Sinking grave in lawn section	155.00
Interment fee in Lawn section	50.00
Bronze plaque for each interment	165.00

*Lawn Section for under seven years of age*

Land 1.22 m × 0.61 m	65.00
Sinking grave in childrens lawn section	80.00
Interment fee in childrens lawn section	50.00
Bronze plaque for each interment	165.00

*Memorials*

Tree	130.00
Shrub	70.00
Ashes buried in lawn	60.00
Memorial plaque for any of the above	165.00

*Other Charges*

Land monumental sections 2.44 m × 1.22 m	15.00
Own selection of land (extra)	20.00
Interment in grave without exclusive right—stillborn	25.00
Interment in grave without exclusive right—others	35.00

*Reopening and Sinking Charges*

Reopening grave no cover	155.00
Reopening grave with cover or kerbing	160.00

98 G 2 16 January 1991

Sinking grave 1.33m	155.00
Sinking each additional 0.3 m	45.00
Sinking oversize 1.83 m grave (extra)	60.00
Sinking oversize grave 1.83 m American casket extra	60.00
Cancellation of order to sink (if commenced)	45.00
Sinking grave for stillborn child	60.00
Sinking grave for child under seven years of age	90.00
Sinking grave for brick or concrete vault 1.7 m	510.00
Sinking for each additional 0.3 m depth in vault	70.00
<i>Extra and Miscellaneous Charges</i>	
Interment fee on Saturday, Sunday or Public holidays	80.00
Late fee per half hour or part thereof in excess of the 1st 15 mins.	20.00
All necessary Saturday, Sunday and Public Holiday work to be at penalty rates.	
Interment fee	50.00
Inspection of plan or register	15.00
Annual maintenance single grave	30.00
Permission to erect a headstone 5% of the cost with a minimum of	30.00
Exhuming the remains of a body when authorised	350.00
Interment of ashes in private grave	60.00
Removal of slab or ledger	50.00
Grave renovations or additional inscriptions	30.00
Memorial wall niche and plaque	115.00

W. A. STEPHENS, Trustee

C. J. GORDON, Trustee

J. GUEST, Trustee

#### *Cemeteries Act 1958*

##### SCALE OF FEES

Under section 17 of the *Cemeteries Act 1958*, and on the recommendation of the Minister for Health, the Governor in Council consents to the making of the attached Scales of Fees in respect of the following Public Cemeteries:

#### *Cemeteries Act 1958*

##### SCALE OF FEES OF THE DAYLESFORD PUBLIC CEMETERY

In pursuance of the powers conferred upon them by the *Cemeteries Act* the trustees of the Daylesford Public Cemetery hereby make the following scale of fees, which shall come into operation upon publication in the *Government Gazette*, and from and after such publication

#### *Victoria Government Gazette*

every scale of fees heretofore made by the said trustees shall be and is hereby rescinded to the extent to which it conflicts with this scale.

\$

Land 2.44m × 1.22m, General Section	200.00
Land 2.44m × 1.22m, Lawn Section	230.00
Land 2.44m × 1.22m, Lawn Section (pre-need)	300.00
Interment fee	75.00
Sinking grave 1.83m deep	130.00
Sinking grave 2.13m deep	150.00
Sinking grave 2.44m deep	200.00
Sinking oversize grave (American casket)—extra	50.00
Extra for working inside kerb	40.00
Re-opening adult grave to 1.83m	130.00
Re-opening adult grave to 2.13m	150.00
Removal of slab	60.00
Permission to erect tombstone or monument—7½% of cost of memorial	
Extra fee for interment on Saturdays, Sundays and Public Holidays	120.00
Extra fee for interment without due notice	120.00
Burial of ashes	50.00
Exhumation (when authorised)	600.00
Memorial wall niche	140.00
Reservation wall niche	140.00

R. JENKIN, Trustee

J. ADRIAANS, Trustee

M. VEREY, Trustee

#### *Cemeteries Act 1958*

##### SCALE OF FEES OF THE CASTERTON (NEW) PUBLIC CEMETERY

In pursuance of the powers conferred upon them by the *Cemeteries Act* the trustees of the Casterton (New) Public Cemetery hereby make the following scale of fees, which shall come into operation upon publication in the *Government Gazette*, and from and after such publication every scale of fees heretofore made by the said trustees shall be and is hereby rescinded to the extent to which it conflicts with this scale.

PUBLIC GRAVES		\$
Interment in grave without exclusive right—stillborn child		60.00
Interment in grave without exclusive right—others		100.00
Number peg or label		20.00

## PRIVATE GRAVES

Land 3.05m x 1.22m 200.00

Land 2.44m x 1.22m 150.00

Own selection of land (extra) 75.00

## SINKING CHARGES FOR PRIVATE GRAVES

Sinking grave 1.83m deep 200.00

Each additional 0.3 50.00

Sinking oversize grave (extra) 50.00

Cancellation of order to sink (if commenced) 50.00

Re-opening grave with no cover 200.00

Re-opening grave with cover (family responsibility first obtained). 240.00

## MISCELLANEOUS CHARGES

Interment fee 70.00

Interment outside prescribed hours or on Saturdays, Sundays or Public holidays or without due notice 120.00

Certificate of right of burial 20.00

Number plate or brick 20.00

Permission to erect a headstone or monument—10% of cost with a minimum of \$50.00

Permission to construct a brick grave or to erect any stone kerb, brick tile-work or concrete—10% of cost with a minimum of \$50.00

Exhuming the remains of a body (when authorised) 500.00

Interment of ashes in a private grave 70.00

Memorial wall niche and plaque 170.00

Search fee per request 15.00

Reservations fee for future use of land 50.00

R. SPEED, Trustee  
W. R. COOPER, Trustee  
J. ZIPPEL, Trustee

## Cemeteries Act 1958

## SCALE OF FEES OF THE KILMORE PUBLIC CEMETERY

In pursuance of the powers conferred upon them by the Cemeteries Act the trustees of the Kilmore Public Cemetery hereby make the following scale of fees, which shall come into operation upon publication in the *Government Gazette*, and from and after such publication every scale of fees heretofore made by the said trustees shall be and is hereby rescinded to the extent to which it conflicts with this scale.

## PUBLIC GRAVES

Interment in grave without exclusive right—stillborn child 20.00

Interment in grave without exclusive right—others 25.00

Land 2.44m x 1.22m 400.00

## SINKING CHARGES FOR PRIVATE GRAVES

Sinking grave 1.83m 220.00

Each additional 0.3m 20.00

Sinking oversize grave (extra) 30.00

Cancellation of order to sink (if commenced) 20.00

## REOPENING CHARGES

Re-opening grave (no cover) 75.00

Re-opening grave (with cover) 85.00

## MISCELLANEOUS CHARGES

Interment fee 30.00

Permission to erect a headstone or monument (maximum height from beam 0.6m)—10% of cost with a minimum of \$25.00

Exhuming the remains of a body (when authorised) 150.00

Interment of ashes in a private grave 50.00

Interment on Saturdays, Sundays or Public Holidays (extra) 30.00

Removal of slab (extra) 30.00

C. D. BERRY, Trustee  
N. I. BAMFORD, Trustee  
I. B. STILL, Trustee

## Cemeteries Act 1958

## SCALE OF FEES OF THE WEDDERBURN PUBLIC CEMETERY

In pursuance of the powers conferred upon them by the Cemeteries Act the trustees of the Wedderburn Public Cemetery hereby make the following scale of fees, which shall come into operation upon publication in the *Government Gazette*, and from and after such publication every scale of fees heretofore made by the said trustees shall be and is hereby rescinded to the extent to which it conflicts with this scale. \$

Grave site (includes supply of headstone) 600.00

Children's grave 50.00

Sinking grave 140.00

Sinking (each extra foot) 30.00

Re-opening grave 140.00

Interment fee 60.00

Interment of ashes 50.00

Flower containers supplied at moderate cost

E. W. CASHEN, Trustee  
D. E. GIBSON, Trustee  
L. J. WHITE, Trustee

## Cemeteries Act 1958

SCALE OF FEES OF THE NECROPOLIS  
SPRINGVALE

(Incorporating The Necropolis Springvale, St Kilda General Cemetery and Melbourne General Cemetery).

In pursuance of the powers conferred upon them by the *Cemeteries Act 1958* the Trustees of The Necropolis Springvale hereby make the following Scale of Fees which shall come into operation on and from 1 January 1991 and on and from such date, any Scale of Fees previously made by the Trustees shall be and is hereby rescinded to the extent to which it conflicts with the said following scale:

ALL FEES MUST BE PAID IN FULL  
BEFORE A LOCATION CAN BE  
ALLOCATED OR PLAQUE ORDERED:

CREMATION FEES	\$
Weekdays—with use of Chapel	530.00
Weekdays—without use of Chapel	505.00
Weekdays—before 9.15 a.m.— without use of Chapel	450.00
Weekdays—child under 5 years (including stillborn)	220.00
Saturdays or Public Holidays	870.00
Note: Cremated remains will be scattered unless contrary instructions are received from the person who signed the form requesting cremation, within three months from the date of cremation.	

PREPAYMENT OF CREMATION  
FEE 585.00

ISSUE OF DUPLICATE  
CREMATION DEED 55.00

ESTABLISHMENT OF NEW  
MEMORIALS—Cremation  
Memorial Gardens.

Note: As all gardens are established, some types  
of memorials may not be available.

All fees include the cost of maintaining the  
memorial for the full period of tenure, which  
is 25 years from the date of purchase.

Memorials reserved for future use are subject to  
the tenure period of 25 years from date of  
purchase, on or after 1 January 1976.

A flower container cannot be installed later  
without re-ordering a complete new plaque,  
with the exception of a container for a wall  
niche.

Except where specially approved by the Trustees  
in a specific case, plaques placed in cemetery  
and memorial gardens shall be solely supplied  
and affixed in position by the Trustees.

## Victoria Government Gazette

FAMILY MEMORIALS, providing for  
additional plaques to be installed within the  
period of tenure.

MEMORIAL TREE \$  
Individual location 280mm ×  
230mm—Six positions 2120.00

MEMORIAL SHRUB  
Individual location 280mm ×  
230mm—Four positions 1340.00

Shrub in garden bed 280mm  
× 230mm—Two positions 1155.00

Shrub in garden bed 140mm ×  
100mm—Four positions 1155.00

MEMORIAL ROSE  
Individual location 280mm ×  
230mm—Four positions 2540.00

Rose in garden bed 280mm ×  
230mm—Two positions 2120.00

Rose in garden bed 140mm ×  
100mm—Four positions 2120.00

MEMORIAL ROCK  
Rock in garden Bed 280mm ×  
230mm—Six positions 2120.00

MEMORIALS providing for two plaques per  
location.

At a Tree 280mm × 230mm—Two  
positions 1030.00

At a Rose 280mm × 230mm—Two  
positions 1420.00

MEMORIALS providing for one plaque per  
location.

NOTE: Adjacent positions may be reserved.

MEMORIAL ROSE GARDEN POSITION:  
280mm × 230mm—One position 615.00

140mm × 100mm—One position 615.00

MEMORIAL SHRUB GARDEN POSITION:  
280mm × 230mm—One position 485.00

MEMORIAL WALL NICHE  
\*Plaque on wall 110mm × 80mm—  
One position 110.00

†Wall Niche—Single 140mm ×  
140mm—One position 240.00

†Wall Niche—Single 152mm ×  
152mm—One position 240.00

†Wall Niche—Dual 355mm ×  
152mm—Two positions 450.00

\* Cremated remains not placed in the  
wall, but interred in ground area  
adjacent to the wall.

† Token amount of cremated  
remains only placed in wall,  
balance of remains interred within  
the cemetery.

**MEMORIAL COLUMBARIUM  
NICHES**

440.00

Plus cost of urn and inscription)

Urns, Vase, Scroll, Cenotaph.

**SPECIAL FAMILY MEMORIALS**Types on application. Fee range:  
\$10 000 upwards (plus cost of  
selected plaque).Actual fee to be determined by  
Trustees.**FEE FOR PLACEMENT OF  
ADDITIONAL PLAQUE AT  
A MEMORIAL LOCATION:**  
(Includes plaque as appropriate to  
the Memorial Type and Area)

300.00

**MEMORIAL BOOK —****A MEMORIAL FOR ALL TIME**The memorial book in the Garden  
of No Distant Place.Entries may be a minimum of 2 lines  
to a maximum of 5 lines.An emblem, flower or motif may be  
included with entries of 5 lines  
only.

2 lines of inscription (minimum) 150.00

Each additional line (a total of 5) 30.00

Emblem, flower or motif (may only  
be included with a 5 lines  
inscription) 100.00Copy of memorial book entry—in  
folder 110.00**FLOWER CONTAINERS —  
CREMATION MEMORIAL  
GARDENS**

Wall niche (with plaque installation) 55.00

Wall niche (after plaque installation) 110.00

Small rectangular (95mm × 45mm) 55.00

Large rectangular (170mm × 50mm) 55.00

Vase for Columbarium niches 55.00

**PLAQUES—CREMATION  
MEMORIAL GARDENS**Except where specifically approved  
by the Trustees in a specific case,  
plaques placed in cemetery and  
memorial gardens shall be solely  
supplied and affixed in position by  
the Trustees.Small bronze (up to 8 lines of  
inscription) 80.00Small bronze (up to 10 lines of  
inscription) 110.00Special dual design to com-  
memorate two persons with the  
same surname. Includes first  
attachment (Main plaque 355mm× 152mm up to 6 lines of  
inscription) (attachment plaque up  
to 5 lines of inscription)

230.00

Second attachment to a special dual  
design plaque

110.00

Large bronze (up to 14 lines of  
inscription 280mm × 230mm)

230.00

Large bronze (with inbuilt  
rectangular 95mm × 45mm flower  
container)

230.00

Large bronze (with round flower  
container)

230.00

Variation to an inscription or  
reconditioning of plaque—  
Removal and relocation charge of  
\$110.00 plus actual quoted cost  
from engraving company of  
renovation.**PHOTOGRAPH of a plaque or  
memorial print 12cm × 9cm each**

35.00

**ADMINISTRATION FEES**Collection of cremated remains (48  
hours notice required)

55.00

Postage of cremated remains within  
Australia

90.00

Postage of cremated remains  
overseas by Seamail

90.00

Postage of cremated remains  
overseas by Airmail

100.00

Research of interments (manual)—  
per grave (location, name, age and  
date of burial)

30.00

Research of interments (direct)

5.00

**TRANSFER/CANCELLATION  
FEES**Transfer—Relocation of a plaque  
within The Necropolis plus charge  
for past maintenance (see below)

55.00

Cancellation fee if cancelling an  
allocated or reserved memorial  
location, cremation deed,  
certificate of right of burial, and/  
or

55.00

Maintenance fee

Refunds due in respect of cancelled  
memorials or reserved locations  
are subject to a fee for maintenance  
based on elapsed years of tenure.**ADDITIONAL FEE FOR NEXT  
OF KIN BEING IN AT-  
TENDANCE AT SCATTERING  
OR INTERMENT OF  
CREMATED REMAINS, OR  
ESTABLISHMENT OF  
MEMORIALS.**

110.00

102 G 2 16 January 1991

# SCALE OF FEES—CEMETERY

All Rights of Burial purchased after 1 January 1991 shall be dug to permit two interments (unless specifically requested for an additional interment as under 3. (b)).

\$

## 1. Fee for Right of Burial—

Except where specifically approved by the Trustees in a specific case, plaques placed in cemetery and memorial gardens shall be solely supplied and affixed in position by the Trustees.

### (a) Lawn area—

Non-denominational, bronze plaque memorials only  
2.44m × 1.22m—  
Allocation by  
Administration

1 020.00

### (b) Monumental area—

(i) Approved monumental work or bronze plaque 2.44m × 1.22m—without foundations—Allocation by Administration

1 020.00

(ii) Approved monumental work or bronze plaque 2.44m × 1.22m—with foundations—Allocation by Administration

1 355.00

### (c) Monumental Lawn area—

Approved monumental work or bronze plaque.

Type (A) 3.66mm × 3.66mm

13 440.00

Type (B) 2.44mm × 3.66mm

8 960.00

Type (C) 1.22mm × 3.66mm

4 480.00

### (d) Jewish Denominational areas—

(i) Right of Burial within the Memorial Garden Section 2.44m × 1.22m

(a) Lawn area with headstone in rose garden setting

2 485.00

(b) Lawn area with headstone

2 070.00

(c) Lawn area with standard bronze plaque

1 455.00

(ii) General Area—Outside the Memorial Section 2.44m × 1.22m—Monumental Work Permitted

1 140.00

### (e) Children's area—

Including right of burial, interment fee, bronze plaque, granite base and flower container

560.00

## Victoria Government Gazette

2. Additional fee for pre-selection of particular right of burial 110.00

### 3. Interment Fee—

(a) (i) Weekdays 640.00

(ii) Weekdays—Child under 5 years (including stillborn) 365.00

(iii) Saturdays or Public Holidays 1 015.00

(b) Additional fee for digging to 274cm to allow for 3 burials (upon request at time of first interment). 110.00

(c) Interment fee public area—Child under 5 years (including stillborn) 100.00

All others 255.00

(d) Pre-payment of interment fee 695.00

### 4. Exhumation Fee—

When authorised 1 500.00

5. Pre-cast concrete lining for grave with provision for two interments, in locations approved by the Trustees—supply and installation only 5 000.00

## CEMETERY PLAQUES—

Except where specifically approved by the Trustees in a specific case, plaques placed in cemetery and memorial gardens shall be solely supplied and affixed in position by the Trustees.

Special dual decorative design to commemorate one or two persons with the same surname. Includes first attachment and inbuilt flower container (560mm × 280mm) 450.00

Second attachment to special decorative plaque (140mm × 70mm) 110.00

Standard Lawn with decorative design and inbuilt flower container (380mm × 280mm) 340.00

Standard Lawn—with inbuilt flower container (380mm × 280mm) 295.00

Standard Lawn—without flower container (380mm × 280mm) 295.00

## INTERMENT OF CREMATED REMAINS—

Written authority from the holder of the Right of Burial required 165.00

ISSUE OF DUPLICATE CERTIFICATE OF RIGHT OF BURIAL— 55.00

**MONUMENTAL PERMIT FEE—**

Administration Fee for each Right of Burial to issue permit—

For an additional inscription on headstone or minor renovation of a monument 55.00

Addition to or renovation of a monument including additional inscription, or new ashlar base and headstone 165.00

New monumental work 440.00

**JEWISH MEMORIAL HEADSTONE INSCRIPTIONS—**

Lettering (per letter) 2.80

Star of David or Menorah 20.00

**OTHER SERVICES—**

Use of Chapel—Service only 200.00

Affixing of an approved Plaque supplied by others, in Memorial or Cemetery Gardens 110.00

The common seal of the Trustees of The Necropolis Springvale was hereto affixed on the authority of a resolution of Trustees on 2 November 1990 and in the presence of—

Dr W. N. SLOAN, Trustee

A. T. GARDNER, Trustee

A. J. HOLT, Trustee

M. W. L. TUCKER, General Manager

**Cemeteries Act 1958****SCALE OF FEES OF THE PORT FAIRY PUBLIC CEMETERY**

In pursuance of the powers conferred upon them by the Cemeteries Act the trustees of the Port Fairy Public Cemetery hereby make the following scale of fees, which shall come into operation upon publication in the *Government Gazette*, and from and after such publication every scale of fees heretofore made by the said trustees shall be and is hereby rescinded to the extent to which it conflict with this scale.

Land 2.44m × 1.22m 335.00

Monumental fees—new 40.00

THOMAS DIGBY, Trustee  
FRANCIS PEVITT, Trustee  
KEVIN PARKINSON, Trustee

**Cemeteries Act 1958****SCALE OF FEES OF THE BOOLARRA PUBLIC CEMETERY**

In pursuance of the powers conferred upon them by the Cemeteries Act the trustees of the Boolarra

Public Cemetery hereby make the following scale of fees, which shall come into operation upon publication in the *Government Gazette*, and from and after such publication every scale of fees heretofore made by the said trustees shall be and is hereby rescinded to the extent to which it conflicts with this scale.

Plaques for Lawn Section 160.00  
Interment of ashes 60.00

R. FOX, Trustee  
M. GLEESON, Trustee  
G. DEBRUYN, Trustee  
I. RICHARDS, Trustee

**Cemeteries Act 1958****SCALE OF FEES OF THE CRESWICK PUBLIC CEMETERY**

In pursuance of the powers conferred upon them by the Cemeteries Act the trustees of the Creswick Public Cemetery hereby make the following scale of fees, which shall come into operation upon publication in the *Government Gazette*, and from and after such publication every scale of fees heretofore made by the said trustees shall be and is hereby rescinded to the extent to which it conflicts with this scale.

**Private Graves**

Land 2.44m × 1.22m (reservation only) 200.00

**Sinking or Re-opening Graves**

Sinking or re-opening graves 225.00

**Lawn Areas**

Private ground only available, and non-denominational site, including first opening and granite headstone 600.00

Re-opening 225.00

**Children's Lawn Section**

Single interment only—Fee includes land, sinking and plaque—

Land .93 × .61m, child to 3 months 200.00

Land 2.44m × 1.22m, child 4 months to 12 years 300.00

**Memorial Wall**

Wall niche with standard memorial plate (any additional lettering at extra cost) 100.00

**Miscellaneous Fees**

Sinking or re-opening of over-sized grave (extra) 50.00

Additional charge for opening sealed grave 50.00

W. ROFE, Trustee  
P. MILLANE, Trustee  
G. SPITTLE, Trustee  
A. McCOLL, Trustee  
R. STOUT, Trustee

## Cemeteries Act 1958

SCALE OF FEES OF THE PRESTON  
GENERAL CEMETERY

In pursuance of the powers conferred upon them by the Cemeteries Act, the trustees of the Preston General Cemetery hereby make the following scale of fees, which shall come into operation upon publication in the *Government Gazette*, and from and after such publication every scale of fees heretofore made by the said trustees shall be and is hereby rescinded to the extent to which it conflicts with this scale.

	\$
Vault 2-14m (including site)	5000.00
Vault opening fee on each interment	300.00
Grave sites—1-53m (if available)	550.00
2-14m (if available)	770.00
2-75m (if available)	990.00
Sinking fee for depth of—	
1-53m for a coffin	500.00
1-53m for a casket	600.00
2-14m for a coffin	700.00
2-14m for a casket	800.00
2-75m for a coffin	900.00
2-75m for a casket	1000.00
Interment of ashes	100.00
Exhumation fee for depth of—	
1-53m	800.00
2-14m	1000.00
2-75m	1200.00
Monument fees—10% of value of work (based on written quotation)	

W. C. A. GOSSTRAY, Trustee  
C. L. O'NEIL, Trustee  
K. L. SPILLER, Secretary

Dated 4 December 1990

Responsible Minister:  
CAROLINE HOGG  
Minister for Health

JILL BRENNAN

20370 Acting Clerk of the Executive Council

POST-SECONDARY EDUCATION ACT  
1978

Under section 23 (4) of the *Post-Secondary Education Act 1978* the Governor in Council on the recommendation of the Victorian Post-

Secondary Education Commission and at the written request of the Council of the Institute of Catholic Education makes the following Order:

1. In this Order, the Order made on 16 November 1982 and published in *Government Gazette* No. 117, 17 November 1982 providing for the Constitution of the Council of the Institute of Catholic Education is called the Principal Order.

2. After clause 2 of the Principal Order insert:

"2A. For the purposes of better achieving the objects of the Institute of Catholic Education, the Institute may affiliate with the Australian Catholic University Limited in order to participate in the Unified National System of higher education being implemented by the Government of the Commonwealth of Australia, and for such purpose to enter into an agreement with Australian Catholic University Limited for the management and conduct by Australian Catholic University Limited of the Institute's Campuses and its activities thereon."

3. In clause 6 (a) of the Principal Order delete "half the maximum number of" and insert "8".

4. For clause 6 (c) of the Principal Order substitute—

"(c) the Council shall meet at least once in each year."

5. In clause 7 of the Principal Order insert—

"(w) do all such things as are necessary or incidental for the purposes of clause 2A of this Constitution."

6. This Order shall come into effect on 1 January 1991.

Dated 18 December 1990

Responsible Minister:

BARRY PULLEN  
Minister for Education

JILL BRENNAN

20160 Acting Clerk of the Executive Council

## Post-Secondary Education Act 1978

AMENDMENT TO THE CONSTITUTION  
OF THE COUNCIL OF HAWTHORN  
INSTITUTE OF EDUCATION

Whereas the Governor in Council by an Order (hereinafter called "the Principal Order") made pursuant to section 23 of the *Post-Secondary Education Act 1978* (hereinafter called "the Act") published in the *Government Gazette* on 16 December 1981 constituted a Council to manage and control the Hawthorn Institute of Education (hereinafter called "the Institute").

And whereas the Council of the Institute and the Council of the University of Melbourne (hereinafter called "the University") have, by Heads of Agreement dated 22 December 1989,



agreed to investigate closer co-operation and association on the basis of the general principles set out in the Heads of Agreement, and to pursue as far as practicable the implementation of those principles.

And whereas the Council of the University and the Council of the Institute have now agreed upon the manner and method of this closer co-operation and association.

And whereas sub-section 4 of section 23 of the Act provides that the Governor in Council may, on the recommendation of the Victorian Post-Secondary Education Commission (hereinafter called "the Commission") made at the written request of a Council, by any subsequent order made in relation to the Council make further provision or amend or vary any provision of a previous order relating to the Council so as to—

- (a) make such provision for or with respect to the membership of the Council as he thinks fit;
- (b) confer on the Council such powers as he thinks necessary or expedient for the purpose of managing and controlling the Institute; and
- (c) make such other provisions for or with respect to the constitution, powers, duties and functions of the Council, as in his opinion are necessary or expedient.

And whereas the Council of the Institute has written to the Commission requesting that further provision be made and that the provisions of the Principal Order be varied and amended in the terms hereinafter contained.

And whereas the Commission has recommended to the Governor in Council that further provision be made and that the provisions of the Principal Order be varied and amended in the terms hereinafter contained.

Now therefore His Excellency the Governor of the State of Victoria, by and with the advice of the Executive Council thereof, does by this Order provide as follows:

1. Paragraph 1 of the Principal Order is amended as follows:

- (a) After the definition of "Academic Staff" insert—

"award courses" means courses of study or units in courses of study which would, if successfully completed, lead to higher education award;

- (b) After the definition of "Students" insert the following definition:

"University" means the University of Melbourne within the meaning of *Melbourne University Act 1958*.

2. Paragraph 2 of the Principal Order is amended by inserting after sub-paragraph (b)—

- "(c) to provide facilities for services for study, research or education;
- (d) to undertake research, development, consultancy or other services for commercial organisations, public bodies and individuals."

3. After section 5 of the Principal Order insert—

"5A. During the period 1 January 1991 to 31 December 1991 the Council and the Members thereof appointed pursuant to paragraph 5 shall not exercise any of the powers conferred by paragraph 17 or 18 or discharge any of the duties imposed by paragraph 19 and during that period the Council shall not meet."

6B. During the period 1 January 1991 to 31 December 1991 the provisions of paragraphs 11 to 19 shall be construed as if a reference to the Council were a reference to the Board of Directors established by paragraph 6C.

6C. There shall be a Board of Directors of the Institute consisting of 12 members appointed or elected as follows:

- (a) Three persons appointed by the Council of the University;
- (b) Two persons appointed by the Governor in Council, but no person who is a salaried employee of the Institute or an enrolled student of the Institute or the University is eligible to be appointed under this subparagraph;
- (c) The Institute's Director as a member *ex officio*;
- (d) One person appointed by the Minister for Education in the State of Victoria;
- (e) One person who is a full-time member of the academic staff, elected by the academic staff in the manner prescribed by the Board of Directors, so long as the person remains a full-time member of the academic staff;
- (f) One person who is a full-time member of the general staff, elected by the general staff in the manner prescribed by the Board, so long as the person remains a full-time member of the general staff;
- (g) One person who is an enrolled student, elected by the enrolled students in the manner prescribed by the Board of Directors, so long as the person remains an enrolled student.
- (h) Two persons appointed by the Board of Directors for their knowledge of technical and further education or of the training of skilled personnel for industry and

commerce or such other matters as the Board of Directors considers of value to the Institute, but no person who is a salaried employee of the Institute is eligible to be a director under this paragraph.

6D. (1) Any person appointed to the Board of Directors as a director may be removed—

(a) by the Governor in Council on the recommendation of the Council of the University; or

(b) by the person or body having the authority to make the appointment.

(2) The provisions of sub-paragraph (3) of paragraph 7 shall apply to directors.

(3) Directors appointed under paragraph 6C shall hold office until 31 December 1991.

(4) Any casual vacancy in the office of an elected or appointed director shall be filled by the election or appointment as the case may be of a person to fill the vacancy.

Provided that if any casual vacancy occurs after 1 October 1991 the vacancy shall not be filled.

6E. During the period 1 January 1991 to 31 December 1991 the provisions of sub-paragraph (3) of paragraph 15 shall apply as if for the words "ten members of the Council as specified in clause 5" there were substituted the words "seven members of the Board of Directors as specified in clause 6C".

4. Paragraph 17 of the Principal Order is amended by inserting after paragraph (b)—

"(b) may, with the approval of the Minister given after considering the advice of the Commission, enter into arrangements and agreements with the Council of the University under which the Council of the Institute will provide services, including the services of staff, and facilities for the teaching of courses and administrative support related to the teaching of courses offered by the School of Technology Education and Development (Hawthorn Institute) of the University's Institute of Education;"

5. After paragraph 2 of the Principal Order insert—

"2A. During the period 1 January 1991 to 31 December 1991 the objects of the Institute must not be promoted in relation to award courses."

6. This Order shall come into effect on 1 January 1991.

7. This Order shall be revoked and have no further force or effect on and from 1 January 1992.

*Victoria Government Gazette*

And the Honourable Barry Pullen, Her Majesty's Minister of Education for the State of Victoria, shall give the necessary directions herein accordingly.

Dated 18 December 1990

Responsible Minister:

BARRY PULLEN  
Minister for Education

JILL BRENNAN

20160 Acting Clerk of the Executive Council

*Local Government Act 1989*

REVOCATION OF LOCAL LAW SHIRE OF  
PHILLIP ISLAND

Acting on the recommendation of the Minister for Local Government and under section 123 of the *Local Government Act 1989*, the Governor in Council orders that the whole of Local Law No. 3 made by the Council of the Shire of Phillip Island on 5 December 1990 be revoked.

Dated 20 December 1990

Responsible Minister:

MAUREEN LYSTER  
Minister for Local Government

JILL BRENNAN

20460 Acting Clerk of the Executive Council

## TENDERS

MINISTRY OF HOUSING AND  
CONSTRUCTION—VICTORIA

Major Works Tenders are invited for the purposes indicated hereunder and must be forwarded in the Ministry's coloured envelope and endorsed "Major Works Tender for".

The tender must either be—

lodged by hand in the box marked "Tenders" on First Floor, 2 Treasury Place, Melbourne, received by mail.

received by facsimile machine on (03) 651 1738 and immediately confirmed by mail on the Ministry's Tender Form.

No tender will be considered if received later than 2.00 p.m. on the closing date indicated hereunder for that work, or received by any other means.

Note: Telex and telegram tenders are no longer accepted. Tenders received by a mail delivery after the closing date and time are no longer accepted.

Tender documents are available for pick-up from the Contracts Office, Room 44, Ground Floor, 2 Treasury Place, Melbourne between 8.30 a.m.—12.30 p.m. and 1.30 p.m.—4.00 p.m. (posting will only occur outside 32 km from the G.P.O.) and where indicated at the Provincial Works Office.

Enquiries: Telephone (03) 651 2453/4.

Wednesday, 23 January 1991

BUNYIP—Construction of new toilet block, Primary School. (W.O. Morwell and Dandenong.)

CARRUM HEIGHTS—Installation of stormwater drainage, Primary School.

MALVERN—External and internal renovations, Primary School.

OSBORNES FLAT (*Re-advertised*)—Upgrade of 2 No. L.T.C. units, Primary School. (W.O. Wangaratta.)

PORT MELBOURNE—Contract 21, 1990/91: supply, delivery and assembly of modular buildings, at rates, F.O.G. Storeyard, 69 Salmon Street. (W.O. Ballarat and Bendigo.)

PRAHRAN—Major lifts upgrade, Nos 1 and 21 Bangs Street—Housing Estate.

SUNBURY (*Re-advertised and amended*)—Installation of pumps, pump house and associated works, Caloola Training Centre.

Wednesday, 30 January 1991

COBRAM—Cyclic maintenance, Consolidated School. (W.O. Shepparton and Wangaratta.)

MENTONE—Internal and external repairs and painting, Primary School. *Note extended closing date.*

MOOROPNA—Cyclic maintenance, High School. (W.O. Shepparton and Wangaratta.)

NATHALIA—Cyclic maintenance, High School. (W.O. Shepparton and Wangaratta.)

WANGANUI PARK—Cyclic maintenance, High School. (W.O. Shepparton and Wangaratta.)

Wednesday, 6 February 1991

KILMORE—Fire service, Primary School. (W.O. Shepparton and Bendigo.)

TONY SHEEHAN

Minister for Housing and Construction  
Ministry of Housing and Construction  
Melbourne, 14 January 1991 20390

**PRIVATE  
ADVERTISEMENTS**

**CITY OF BENALLA  
Local Laws Nos. 5 and 6**

Notice is hereby given that the Council of the City of Benalla proposes to make Local Laws pursuant to the *Local Government Act 1989* for the following purposes:

**LOCAL LAW No. 5**

Non-obstruction of Road Reserves

- (a) To ensure all roads remain free of obstruction to traffic;
- (b) To control the installation of sprinklers on road reserves;
- (c) To control the depositing and/or storage of goods or materials within a road reserve;
- (d) To control the placing or erection of any structure within a road reserve;
- (e) To assist with street maintenance and cleaning;
- (f) To assist in the maintenance of peace, order and good government of the municipal district of the City of Benalla.

**LOCAL LAW No. 6**

Skateboard Control

- (a) Prevention and abatement of nuisances;
- (b) Controlling sport and recreation involving the use of roller-skates, skateboards, trucks, scooters and other like toy vehicles;
- (c) Controlling the use of footpaths and roadways and bicycle paths by children using roller-skates, skateboards, trucks, scooters and other like toy vehicles;
- (d) Controlling and managing and preserving commons and public reserves of which the management is vested in the Council;
- (e) Controlling and managing car parking areas provided by the Council;
- (f) Generally maintaining the peace, order and good government of the municipality of the City of Benalla;
- (g) Imposing penalties for breaches of this Local Law.

A copy of the proposed Local Laws can be inspected during office hours at the City Offices. Any persons affected may make a submission to the Council within fourteen days of this notice and request to appear before the Council in support of their submission.

The Council will consider the Local Laws and any submissions received at its ordinary meeting of the Council on Monday, 18 February 1991.

W. S. JABOOR  
Town Clerk

13055

**FITZROY PLANNING SCHEME**

Notice of Amendment

The City of Fitzroy has prepared an amendment to the Local Section of the Scheme, covering the former Inner Circle Railway Land in Jamieson Street, Mart Street, Tait Street, St. Georges Road, Bennett Street, Railway Street, Rae Street and Nicholson Street, North Fitzroy.

The amendment is a map amendment only and proposes to change the zoning of the land from Residential C, Restricted Light Industrial and Proposed Public Purpose (Local Government) to Proposed Public Open Space.

The amendment may be inspected at Urban Planning Office, City of Fitzroy, Town Hall, Napier Street, Fitzroy, and Ministry for Planning and Environment, Ground Floor, The Oldfleet Buildings, 477 Collins Street, Melbourne.

Submissions about the amendment must be sent to The City Planner, City of Fitzroy, Town Hall, 201 Napier Street, Fitzroy 3065 by 4 January 1991.

Dated 23 November 1990

MICHAEL MARASCO  
Chief Executive Officer

13056

*The Planning and Environment Act 1987*

**NOTICE OF AMENDMENT TO A  
PLANNING SCHEME**

The City of Moorabbin has prepared Amendment No. L11 to the Moorabbin Planning Scheme.

The amendment affects land at Old Dandenong Road, Heatherton, bounded by Madden Road to the north, Old Dandenong Road to the east and Centre Dandenong Road to the south.

The site comprises an area of 66 hectares and incorporates Certificate of Titles Volume 7939 Folio 027, Volume 8052 Folio 723, Volume 3840 Folio 857, Volume 9945 Folio 654, Volume 9945 Folio 655.

The amendment proposes to change the Planning Scheme by introducing a site specific control. This control will allow the location of an 18-hole golf course and associated facilities into the Existing Intensive Agricultural D zone of the Moorabbin Planning Scheme.

The amendment can be inspected free of charge during office hours at City of Moorabbin Municipal Offices, 999 Nepean Highway, Moorabbin; Department of Planning and Urban Growth, The Olderfleet Buildings, 477 Collins Street, Melbourne; Department of Planning and Urban Growth, First Floor, 33-35 High Street, Cranbourne.

Submissions about the amendment must be sent to City of Moorabbin Municipal Offices, 999 Nepean Highway, Moorabbin 3189 by 15 February 1991.

Dated 2 January 1991

13051 **G. W. JACOBS**  
Acting City Manager

*Planning and Environment Act 1987*

**NOTICE OF AMENDMENT TO A  
PLANNING SCHEME**

The City of Moorabbin has prepared Amendment No. L9 to the Moorabbin Planning Scheme.

The amendment affects land at 19 Patterson Road, Moorabbin, Lot 37 on plan of subdivision No. 12491.

The amendment proposes to change the Planning Scheme by amending to remove an outdated restricted covenant from 19 Patterson Road, Moorabbin.

The amendment can be inspected free of charge during office hours at City of Moorabbin Municipal Offices, 999 Nepean Highway, Moorabbin; Department of Planning and Urban Growth, The Olderfleet Buildings, 477 Collins Street, Melbourne; Department of Planning and Urban Growth, First Floor, 33-35 High Street, Cranbourne.

Submissions about the amendment must be sent to City of Moorabbin Municipal Offices, 999 Nepean Highway, Moorabbin 3189 by 15 February 1991.

Dated 2 January 1991

13052 **G. W. JACOBS**  
Acting City Manager

*Planning and Environment Act 1987*

**NORTHCOLE PLANNING SCHEME**

**Notice of Amendment  
Amendment L15**

The City of Northcote has prepared amendment L15 to the Local Section of the Northcote Planning Scheme.

The amendment seeks to re-zone land at 415 Heidelberg Road, Fairfield from "Residential C" to "Light Industrial". In addition the amendment introduces site specific provisions for the development of the land.

A copy of the amendment can be inspected free of charge during office hours at the offices of the City of Northcote, Planning and Development Department, 189 High Street, Northcote (Office Hours: Mon.-Fri. 8.30 a.m. to 12.00 noon) and Department of Planning and Urban Growth, 477 Collins Street, Melbourne.

Submissions about the amendment must be sent to the City of Northcote, c/o Manager, Planning and Development, 189 High Street, Northcote 3070 by 27 February 1991.

**N. HADJIGEORGIOU**  
13099 Manager, Planning and Development

*Planning and Environment Act 1987*

**NOTICE OF AMENDMENT TO THE  
NUNAWADING PLANNING SCHEME**

The City of Nunawading has prepared Amendment No. L17 to the Nunawading Planning Scheme.

The amendment affects land at 329-351 Mitcham Road; 25-46 McDowall Street; 62-78 Doncaster East Road; 537-541 White Horse Road.

The amendment proposes to change the Nunawading Planning Scheme by:

1. Insertion of Clause 105A (Mitcham Office zone).
2. Rezoning the subject land from part Service Business and Residential C to Mitcham Office zone.
3. Closure of McDowall Street directly north of Harrison Street.

The amendment can be inspected at City of Nunawading Civic Centre, 379 White Horse Road, Nunawading; Department of Planning and Urban Growth, The Olderfleet Buildings, 477 Collins Street, Melbourne; Eastern Office, Department of Planning and Urban Growth, Suite 4, 38-40 Prospect Street, Box Hill.

Submissions regarding the amendment must be sent to City of Nunawading, P.O. Box 15, Nunawading 3131 by 18 February 1991.

**G. RUNDELL**  
13060 Manager, Strategic Planning

**CITY OF RINGWOOD**

**Local Law No. 5**

**Part 1—Election of Mayor and Chairpersons of  
Special Advisory Committees**

**Part 2—Meeting Procedures**

Notice is hereby given that the Council of the City of Ringwood at its ordinary meeting held on Monday, 17 December 1990 made and passed Local Law No. 5 of the City of Ringwood pursuant to the provisions of the *Local Government Act 1989*, for the following purposes:

110 G 2 16 January 1991

Part 1—Election of Mayor and Chairpersons of Special Advisory Committees;

Part 2—Meeting Procedures.

A copy of Local Law No. 5 is available for inspection at the offices of the Council during office hours.

JOHN PAECH  
Chief Executive

13089

*Planning and Environment Act 1987*

NOTICE OF AMENDMENT TO A  
PLANNING SCHEME

The City of Springvale has prepared Amendment No. L23 to the Local Section of the Springvale Planning Scheme.

The amendment affects land at Nos. 542-544 Princes Highway, Noble Park, north-west corner of Browns Road (Consolidated Plan No. 157594).

The amendment proposes to change the Planning Scheme by increasing the office floor area development restriction on the site from 16 000 m<sup>2</sup> to 25 000 m<sup>2</sup>.

The amendment can be inspected at the City of Springvale Civic Centre, 397 Springvale Road, Springvale, or Department of Planning and Urban Growth, 477 Collins Street, Melbourne and 33 High Street, Cranbourne.

Submissions about the amendment must be sent to the City of Springvale, PO Box 109, Springvale 3171 by 16 February 1991.

Dated 8 January 1991

I. J. TATTERSON  
Chief Executive Officer

13088

*Planning and Environment Act 1987*

NOTICE OF AMENDMENT TO A  
PLANNING SCHEME

The Shire of Alexandra has prepared Amendment No. L17 to the Alexandra Planning Scheme.

The amendment affects land at Crown Allotment 12, Section C, Parish of Steavenson, Sedgwick Street, Marysville.

The amendment proposes to change the Planning Scheme by rezoning from C4, Commercial (Tourism) to R3, Residential C to allow construction of a Hostel as adjunct to Retirement Village.

The amendment can be inspected at Shire of Alexandra, Perkins Street, ALEXANDRA; Ministry for Planning and Urban Growth, State Offices, 1 McKoy Street, West Wodonga; Ministry for Planning and Urban Growth, 477 Collins Street, Melbourne.

*Victoria Government Gazette*

Submissions about the amendment must be sent to Shire of Alexandra, P.O. Box 138, Alexandra, 3714 by 22 February 1991.

Dated 9 January 1991

D. D. HOGAN  
Shire Secretary

13057

*Planning and Environment Act 1987*

NOTICE OF AMENDMENT TO A  
PLANNING SCHEME

The Shire of Ballarat has prepared Amendment No. L14 to the Ballarat (Shire) Planning Scheme—Local Section—Chapter 2.

The amendment affects land being Lots 1, 2, 3, 4 and 5, part Crown Portion 11, Parish of Ballarat with frontage to the Midland Highway (Planning Scheme Map 6).

The amendment proposes to change the Planning Scheme by rezoning the land from existing Arterial Road to General Industrial.

The amendment can be inspected at Shire of Ballarat Shire Offices, Gillies Street, Wendouree; Department for Planning and Urban Growth, State Offices, cnr. Mair and Doveton Streets, Ballarat; Department for Planning and Urban Growth, The Olderfleet Buildings, 477 Collins Street, Melbourne.

Submissions about the amendment must be sent to the Shire Secretary, Shire of Ballarat, Locked Bag No. 1, P.O., Wendouree, Vic. 3355 by 18 February 1991.

R. H. HOLLIOAKE  
Town Planning Officer

13053

*Planning and Environment Act 1987*

NOTICE OF AMENDMENT TO A  
PLANNING SCHEME

The Shire of Buninyong has prepared Amendment No. L23 to the Buninyong Planning Scheme Local Section, Chapter One.

The amendment affects land at Lot 2, LP 147015, Greenhill Road, Mount Helen.

The amendment proposes to change the local section of the Buninyong Planning Scheme Ordinance so that the abovementioned land may be subdivided into 2 allotments of 1.9835 hectares without the need to connect to reticulated sewerage facilities.

The amendment can be inspected at the Shire of Buninyong Offices, Municipal Centre, Learmonth Street, Buninyong; the Regional Office of the Department of Planning and Urban Growth, State Offices, corner of Mair and Doveton Streets, Ballarat, or the office of the Ministry for Planning and Urban Growth, 477 Collins Street, Melbourne.

Submissions about the amendment must be sent to the Chief Executive Officer, Shire of Buninyong, Municipal Centre, Learmonth Street, Buninyong, Vic. 3357 by 16 February 1991.

PETER MANGAN  
13092 Chief Executive Officer

*Planning and Environment Act 1987*

NOTICE OF AMENDMENT TO A  
PLANNING SCHEME

The Shire of Buninyong has prepared Amendment No. L19 to the Buninyong Planning Scheme Local Section, Chapter One.

The amendment proposes to change the Planning Scheme by altering Clause 8.1.1 to the Agricultural B zone from "To encourage the retention of good quality agricultural land and existing farm units for agricultural use" to the following—"To encourage the retention of good quality agricultural land for agricultural purposes".

The amendment can be inspected at the Shire of Buninyong Offices, Municipal Centre, Learmonth Street, Buninyong; the Regional Office of the Department of Planning and Urban Growth, State Offices, corner of Mair and Doveton Streets, Ballarat, or the Office of the Department of Planning and Urban Growth, 477 Collins Street, Melbourne.

Submissions about the amendment must be sent to the Chief Executive Officer, Shire of Buninyong, Municipal Centre, Learmonth Street, Buninyong, Vic. 3357 by 16 February 1991.

PETER MANGAN  
13093 Chief Executive Officer

*Planning and Environment Act 1987*

NOTICE OF AMENDMENT TO PLANNING  
SCHEME

The Shire of Buninyong has prepared Amendment L18 to the Buninyong Planning Scheme Chapter 1.

The amendment affects land described as Crown Allotment 2, Section 8, Township of Lal Lal and part of an unconstructed Government Road Reserve which abuts the site referred to above.

The purpose of the amendment is to allow the construction of a house and associated outbuildings on the abovementioned land subject to the provision of an adequate effluent disposal system being provided on site to properly treat effluent disposal generated as a result of the use.

The amendment can be inspected at the Municipal Centre, Buninyong Shire, Learmonth Street, Buninyong; the Regional Office of the Department of Planning and Urban Growth, State Offices, corner of Mair and Doveton Streets,

Ballarat, and the Department of Planning and Urban Growth, The Olderfleet Buildings, 477 Collins Street, Melbourne.

Submissions about the amendment must be sent to the Chief Executive Officer, Shire of Buninyong, Municipal Centre, Learmonth Street, Buninyong, Vic. 3350 by 16 February 1991.

PETER MANGAN  
13094 Chief Executive Officer

SHIRE OF BUNINYONG

Local Law No. 3

Notice is hereby given that at its meeting on 17 December 1990, the Council resolved to prepare a Local Law numbered 3.

The purpose of this law is to—

- (i) provide for the peace, order and good government of the municipal district of the Shire of Buninyong; and
- (ii) provide for those matters which require a Local Law under the *Local Government Act 1989* and any other Act; and
- (iii) prohibit, regulate and control activities, events, practices or behaviour in places so that no detriment is caused to the amenity of the neighbourhood, nor nuisance to a person nor detrimental effect to a person's property.

Any person affected by the proposed Local Law may make a submission relating to the proposed Local Law under section 223 of the *Local Government Act 1989*. Submissions received within 14 days of publication of this notice will be considered by the Council.

A copy of the Local Law may be obtained at the offices of the Council, 309 Learmonth Street, Buninyong during office hours.

PETER MANGAN  
13046 Chief Executive Officer

SHIRE OF BUNINYONG

Consumption of Liquor in Public Places

Local Law No. 4

Notice is hereby given that at its meeting on 17 December 1990, the Council resolved to prepare a Local Law numbered 4.

The purpose of this law is to—

- (i) provide for the peace, order and good government of the municipal district of the Shire of Buninyong; and
- (ii) prohibit, regulate and control activities, events, practices or behaviour in places so that no detriment is caused to the amenity of the neighbourhood, nor nuisance to a person nor detrimental effect to a person's property.

Any person affected by the proposed Local Law may make a submission relating to the proposed Local Law under section 223 of the *Local Government Act 1989*. Submissions received within 14 days of publication of this notice will be considered by the Council.

A copy of the Local Law may be obtained at the offices of the Council, 309 Learmonth Street, Buninyong during office hours.

PETER MANGAN  
13073 Chief Executive Officer

*Planning and Environment Act 1987*  
NOTICE OF AMENDMENT TO A  
PLANNING SCHEME

The Shire of Deakin has prepared Amendment No. L14 to the Deakin Planning Scheme.

The amendment affects land at Tongala situated—

1. South-west of the intersection of Finlay and Watson Roads being Crown Allotment 18, Section A, Parish of Koyuga, County of Rodney;
2. East of Purdey Street (generally south of Campbell Street) being part Crown Allotment 67A, Section C, Parish of Tongala, County of Rodney.

The amendment proposes to change the Planning Scheme by—

- (a) rezoning land referred to in 1 above from "Rural B" to Industrial (Offensive Industry) zone.
- (b) rezoning land referred to in 2 above from an Existing Public Purposes "RWC" Reservation to Residential.

The amendment can be inspected at Shire of Deakin Shire Office, Tongala, Victoria; Department of Planning and Urban Growth, North Eastern Regional Office, 1 McKoy Street West, Wodonga, Victoria; Department of Planning and Urban Growth, The Olderfleet Buildings, 477 Collins Street, Melbourne, Victoria.

Submissions about the amendment must be sent to Shire of Deakin Shire Office, Tongala, Victoria by 18 February 1991.

Dated 4 January 1991

R. BALL  
13062 Shire Engineer

SHIRE OF HASTINGS  
Siting of Buildings Local Law  
Local Law No. 4

Notice is hereby given that on 15 January 1991, the Council of the Shire of Hastings resolved to make Local Law No. 4 pursuant to the provisions of the *Local Government Act 1989*.

*Victoria Government Gazette*

The purpose of the proposed Local Law is to control the siting of buildings within the Residential 1, Residential 2 and Residential 3 zones of the Local Section of the Hastings Planning Scheme.

A copy of the proposed Local Law can be obtained from the Municipal Offices, Marine Parade, Hastings during office hours of 8.00 a.m. to 5.00 p.m. Monday to Friday.

Any person affected by the proposed Local Law may make a written submission in this regard, which is required to be received by the Council within 14 days from the date of publication of this notice. All submissions received will be considered in accordance with section 223 of the *Local Government Act 1989*.

Any persons making such a submission may request to be heard in support of their written submission, either in person or by a person acting on his or her behalf.

G. R. McQUILLAN  
13076 Acting Shire Secretary

SHIRE OF McIVOR  
Local Law No. 1

Notice is hereby given that the Council of the Shire of McIvor at the meeting held on Thursday, 13 December 1990, made and passed an amendment to a Local Law of the Shire of McIvor pursuant to the provisions of the *Local Government Act 1989* for the following purposes.

Amend Clause 13 (1) to rearrange the order of business for the Council meeting.

A copy of the Local Law is available for inspection or purchase at the office of the Council, 125 High Street, Heathcote during office hours.

S. C. LOMAX  
13087 Shire Secretary

WOORAYL PLANNING SCHEME

Notice of Amendment to a Planning Scheme

The Shire of Woorayl has prepared Amendment No. L36 to the Woorayl Planning Scheme.

The amendment seeks to remove a covenant placed upon land at No. 23 Sandymount Avenue, Inverloch. This covenant was placed on the land by the developer on 18 August 1925. The current restriction prevents the erection of more than one dwelling on the said land. A planning permit was issued on 15 November 1989 for a two-lot subdivision of this property to allow the erection of a second house as Council cannot take into account the presence of a covenant on land. The landowner seeks to redress this situation which will clarify the above position.

The amendment can be inspected at Shire of Woorayl, 9 Smith Street, Leonjatha; Ministry



*Victoria Government Gazette*

for Planning and Environment, 33-39 High Street, Cranbourne; Ministry for Planning and Environment, 477 Collins Street, Melbourne.

Submissions about the amendment must be sent to the Shire of Woorayl, P.O. Box 21, Leongatha 3953 by 13 February 1991.

13059

T. J. LUDEMAN  
Town Planner

*Water Act 1989*

**DECLARATION OF DESIGNATED  
WATERWAYS IN THE SHIRE OF UPPER  
MURRAY RIVER IMPROVEMENT TRUST**

The Shire of Upper Murray River Improvement Trust under section 188 of the *Water Act 1989* declares the following waterways within the Trust's District to be designated waterways:

<i>Stream No.</i>	<i>Stream Name</i>	<i>Upstream to Branch No.</i>
1-68	Pine Mountain Ck	1-68-14
1-75	Cudgewa Ck	1-75-70
1-75-8	Stoney Ck	1-75-8-10
1-75-8-8	Bluff Falls Ck	1-75-8-8-5
1-75-26	Wabba Ck	1-75-26-11
1-75-41	Log Bridge Ck	1-75-41-7
1-75-47	Pheasant Ck	1-75-47-11
1-75-47-7	Keelangie Ck	1-75-47-7-8
1-75-47-8	Beetomba Ck	1-75-47-8-2
1-75-60	Reedy Ck	1-75-60-4
1-75-61	Kane Ck	1-75-61-8
1-78-1	Horse Ck	1-78-1-6
1-81	Corryong Nariel Ck	1-81-69
1-81-10	Thougla Ck	1-81-10-33
1-81-10-13	Kangaroo Ck	1-81-10-13-1
1-81-10-22	Birbityong Ck	1-81-10-22-4
1-81-33	Rawes Ck	1-81-33-5
1-81-43	Star and Jones Ck	1-81-43-2
1-81-52	Simpsons Ck	1-81-52-4
1-81-60	Scrubby Ck	1-81-60-2
1-87	Spring Ck	1-87-13
1-95	Teapot Ck	1-95-9

The Shire of Upper Murray River Improvement Trust has the management and control of the designated waterways described above. Its waterway management district is the Shire of Upper Murray River Improvement District.

The Shire of Upper Murray River Improvement Trust District was constituted by Order in Council Gazetted 18 February 1975.

This declaration commences on and from the date of its publication in the *Government Gazette*.

This declaration was made by the Shire of Upper Murray River Improvement Trust and the Common Seal of the

G 2 16 January 1991 113

Trust was affixed on 11 January 1991.

M. W. SIMPSON, Chairman  
L. D. LOCHHEAD, Commissioner  
K. J. SAUNDERS, Secretary

(Note: the designated waterways referred to in this declaration are shown on a plan held at the Trust's office at 76 Hanson Street, Corryong.)  
13064

**THE PARTNERSHIP ACT 1958**

Notice is hereby given that the partnership heretofore subsisting between Paul William Thomas Pritchard, plumber and Gary Russell Shelton, plumber known as Waverley Plumbing at Factory 2, 173 Wellington Road, North Clayton has been dissolved as at 11 December 1990.

As from such date the business Waverley Plumbing is now being conducted by the said Gary Russell Shelton and Denise Yvonne Shelton and/or their company Kymike Pty Ltd.  
Dated 8 January 1991

BORCHARD & MOORE, solicitors, of 44 Douglas Street, Noble Park, solicitors for the above parties 13068

Take notice that any partnership that formerly subsisted between Zivko Atanasov and Ivanka Atanasov both of 56 Whittens Lane, Doncaster and Zeliacko (otherwise known as Zelezko) Ivanov and Silvia Ivanov both formerly of Unit 1, 10 Baker Street, Middle Brighton but now of 59 Watts Street, Box Hill in the conduct of the partnership business of amusement and video ticket machines was dissolved on 19 December 1990 by Notice of Dissolution served that date by Zeliacko Ivanov and Silvia Ivanov upon Zivko Atanasov and Ivanka Atanasov and accordingly Zeliacko Ivanov and Silvia Ivanov will not accept responsibility for any debts incurred in respect of the partnership on or after 19 December 1990.

NICHOLAS P. BYRNE, solicitor, 377 Little Collins Street, Melbourne 13083

Take notice that I Agnes Currie Scott of 50 Lockhart Drive, Rosebud, a partner with Russell Walter Scott in the partnership trading under the name of "Scotts Sprinkler and Irrigation Service", hereby resign from such partnership effective from 11 January 1991.

Further take notice that I will not be responsible for any of the debts of the partnership occurring on or after 11 January 1991. 13072

The partnership between John Marchesin, Claudio Marchesin and Steven Marchesin carried on under the name Cafe Italia at University Street, Carlton was dissolved as from 31 December 1990.

The business Cafe Italia will now be carried on by John Marchesin and Claudio Marchesin.

SCOMPARIN & BERNARDI, solicitors, 404 Queens Parade, Clifton Hill 13097

Notice is hereby give that the partnership between Keven Leslie Holmes and John Bruce Missen, carrying on business as Red Hill Water Carriers at Red Hill Road, Red Hill South was dissolved on 30 November 1990. The business will be continued by Kevin Leslie Holmes and Joan Margaret Holmes.

WRIGHT SMITHS, solicitors, 13 Rosebud Parade, Rosebud 13084

Pursuant to a deed of retirement, Sue Anne MacGregor has retired from the legal partnership of Grace and MacGregor of 2-4 Bridge Road, Richmond 13077

Creditors, next of kin and others having claims in respect of the estate of Abraham Wajncymier formerly of 173 Thomas Street, Brighton East but late of 30 Summerhill Road, Brighton East in the State of Victoria, retired deceased who died on 13 October 1990 are required to send particulars of their claims to the proving executrix Eugenia Cecylia Grundmann c/o the undermentioned solicitors, being one of the executors appointed thereby, on or before 29 March 1991, after which date the executrix will distribute the estate having regard only to the claims of which she then had notice.

DAVID SONENBERG & ASSOCIATES, solicitors, 293 Bay Street, Brighton 10347

Pursuant to the *Trustee Act* 1958 notice is hereby given that all persons having claims against the estate of Samuel Robert Griffith, late of 37 Main Street, Coburg in the State of Victoria, aircraft employee deceased who died on 16 September 1990 and probate of whose will was granted by the Supreme Court of the said State in its probate jurisdiction on 23 November 1990 to Patricia Theresa Tyrrell of 55 Nirvana Avenue, East Malvern in the said State, retired are hereby required to send particulars in writing of such claims to the said Patricia Theresa Tyrrell to the undersigned solicitors at their office hereunder mentioned on or before 18 March 1991, after which date the said Patricia Theresa Tyrrell will proceed to distribute the assets of the said Samuel Robert Griffith deceased which shall have come to her hands amongst the persons entitled thereto, having regard only to the claims of which she shall then have had notice. And notice is hereby

*Victoria Government Gazette*

further given that the said Patricia Theresa Tyrrell will not be liable for the assets so distributed or any part thereof to any person of whose claim she shall not have had notice as aforesaid.

Dated this 16 January 1991

NICHOLAS O'DONOHUE & CO., 180 Queen Street, Melbourne, solicitors for the said estate 13048

OLIVE ELIZABETH PARRY, late of 66 Forrest Street, Sunshine, retired public servant, deceased

Creditors, next of kin and others having claims in respect of the estate of the deceased who died on 28 December 1990 are required by the personal representatives of the deceased, Peter Robert Parry of 28 Banksia Grove, Tullamarine, motor mechanic and Russell John Ball of 165 Bouverie Street, Carlton, solicitor to send particulars to them care of the undermentioned solicitors by 22 March 1991, after which date the personal representatives may convey or distribute the assets having regard only to the claims of which they then have notice.

Dated 4 January 1991

JOHN W. BALL & SONS, solicitors, 165 Bouverie Street, Carlton 13063

VIDA MARGUERITE ADAMTHWAITE, late of Mildred Street, Quambatook in the State of Victoria, pensioner, deceased

Creditors, next of kin and all others persons having claims against the estate of the said deceased are required by Edmund Alfred Adamthwaite of 28 Kerang Road, Quambatook in the said State, farmer and Mildred Alice McKissack of 34 Kerang Road, Quambatook in the said State, widow, the executors of the estate of the said deceased to send particulars of such claims to them in care of the undermentioned solicitors on or before 12 March 1991, after which date they will distribute the assets having regard only to the claims of which they then have notice.

BASILE & CO., barristers and solicitors, 46 Wellington Street, Kerang 13049

IDA LOUISE MARSHALL, late of 73 Wyndham Street, Kerang in the State of Victoria, widow, deceased

Creditors, next of kin and all others persons having claims against the estate of the said deceased are required by Horace George Marshall of 15 Donnington Street, Swan Hill in the said State, retired petroleum agent and Maxwell Reuben Marshall of Taverner Road, R.S.D., Kerang aforesaid, farmer, the executors of the estate of the said deceased to send particulars of such claims to them in care of the undermentioned solicitors on or before 12 March

1991, after which date they will distribute the assets having regard only to the claims of which they then have notice.

**BASILE & CO.**, barristers and solicitors, 46 Wellington Street, Kerang 13050

**ROBERT MORTON DICKIE**, late of Flat 12, 317 Dandenong Road, Armadale, retired manager, deceased

Creditors, next of kin and others having claims in respect of the estate of the abovementioned who died on 11 November 1990 are required to send particulars thereof to the executors of his will Rupert James Hamer and William George Campbell care of the undermentioned solicitors on or before 21 March 1991, after which date they will distribute the assets in the estate having regard only to the claims of which they shall then have notice.

**J. M. SMITH & EMMERTON**, solicitors, 385 Bourke Street, Melbourne 13058

**MARY GRACE KEMP**, late of Strathdon Community Centre, 17 Jolimont Road, Forest Hill in the State of Victoria, spinster, deceased

Creditors, next of kin and others having claims in respect of the estate of the deceased who died on 16 October 1990 are required by Trust Company of Australia Limited of 151 Rathdowne Street, Carlton South to send particulars of their claims to the said company by 20 March 1991, after which date it will convey or distribute the assets having regard only to the claims of which the company then has notice.

**McKAY WILLIS**, solicitors, 25 North Concourse, Beaumaris 13061

**CATHERINE ELIZABETH DUNN**, late of Narraport, home duties deceased

Creditors, next of kin and others having claims in respect of the estate of the deceased, who died on 18 July 1990, are required by the trustee, Alan Joseph Gaylor of R.M.B. 478, Birchip to send particulars to the trustee care of the address set out below by 22 April 1991, after which date the trustee may convey or distribute the assets having regard only to the claims of which the trustee then has notice.

**OAKLEY THOMPSON & CO.**, solicitors, 11 High Street, Charlton 13065

Creditors, next of kin and others having claims in respect of the estate of Karel Hotovy, late of 24 Bernard Avenue, Traralgon, retired gentleman, deceased who died on 19 December 1990 and probate of whose will was granted by the Supreme Court of Victoria on 19 December 1990 to Katherina Gertrud Hotovy of 24 Bernard Avenue, Traralgon, widow, are to send particulars of their claims to the said executrix care of the below-mentioned solicitors by 15 March 1991,

after which date she will distribute the assets of the deceased having regard only to the claims of which she then has notice.

**LITTLETON HACKFORD**, solicitors, "Law Chambers", 115-119 Hotham Street, Traralgon 13066

**LEO DEEGAN**, late of 45 Moonee Street, Ascot Vale, retired deceased

Creditors, next of kin and others having claims in respect of the estate of the deceased who died on 5 February 1990 are required by the trustee Lesley Christine Hudson to send particulars of their claims to her care of the undersigned solicitors by 22 March 1991, after which date the trustee may convey or distribute the assets having regard only to the claims of which she then has notice.

**GRAY, FRIEND & LONG**, solicitors, Warragul 13067

Creditors, next of kin and others having claims in respect of the estate of Hilda Evelyn Hanks late of Unit 10, 3 Winton Road, East Malvern, widow, deceased who died on 7 September 1990 are required by the executor of her will, Trust Company of Australia Limited of 151 Rathdowne Street, Carlton South to send particulars to them care of the undermentioned solicitors by 19 March 1991, after which date the executor may convey or distribute the assets having regard only to the claims of which they then have notice.

Dated 8 January 1991

**ANDERSON RICE**, solicitors, Level 10, 555 Lonsdale Street, Melbourne 13069

Creditors, next of kin and others having claims in respect of the estate of Otto Frederick Charles Lovett late of 15 McGregor Avenue, West Brunswick in the State of Victoria, pensioner deceased who died on 7 December 1990 are required by the executor Royce Lloyd Lovett, cartage contractor of 18 Glenpark Avenue, Glenroy in the said State to send particulars of their claims to the said executor care of the undermentioned solicitors by 20 March 1991, after which date the said executor will convey or distribute the assets of the deceased having regard only to the claims of which the said executor then has notice.

**MAKARUCHA & DE MARCO PTY.**, solicitors of 250 Glenroy Road, Glenroy 13071

Creditors, next of kin and others having claims in respect of the estate of Constance Verna Hauser late of 666 Inkerman Road, Caulfield, retired secretary, who died on 2 September 1990 are required by the executors of the estate to send particulars of their claims to the executors in the care of the undermentioned solicitors by 21 March 1991, after which date the said executors

116 G2 16 January 1991

will distribute the assets having regard only to the claims of which they then have notice.

RIGBY & FIELDING, solicitors of 1 Evandale Road, Malvern 13074

Creditors, next of kin and others having claims in respect of the estate of Margot Phyllida Morphet late of 8 Dryandra Crescent, Keysborough, retired manageress, who died on 13 October 1990 are required by the executors of the estate to send particulars of their claims to the executors in the care of the undermentioned solicitors by 20 March 1991, after which date the said executors will distribute the assets having regard only to the claims of which they then have notice.

RIGBY & FIELDING, solicitors of 1 Evandale Road, Malvern 13075

Creditors, next of kin and others having claims in respect of the estate of Mary Winifred Robinson, late of 12 Chatsworth Avenue, Brighton deceased who died on 26 December 1990 are requested to send particulars of their claims to the executors Stewart John Robinson, Barbara Lysbeth McLoughlin and Peter Barry Robinson care of the undermentioned solicitors on or before 17 March 1991, after which date they will distribute the assets having regard only to the claims of which they then have notice.

McKEAN & PARK, solicitors, 405 Little Bourke Street, Melbourne 13080

Creditors, next of kin and others having claims in respect of the estate of Ronald Herbert Howard late of 51 Gore Street, Fitzroy, gentleman deceased who died on 9 March 1989 are required by the executor of his will, Simon Andrew Nixon of 84 William Street, Melbourne, solicitor to send particulars to him care of the undermentioned solicitors by 19 March 1991, after which date the executor may convey or distribute the assets having regard only to the claims of which he then has notice.

Dated 8 January 1991.

ANDERSON RICE, solicitors of Level 10, 555 Lonsdale Street, Melbourne 13070

Creditors, next of kin and others having claims in respect of the estate of Wilfred John Mitchell, late of Lot 73 Frenchview Caravan Park, Grantville, retired gardener deceased who died on 28 October 1990 are required to send particulars of their claims to the executrix Doris Marie Kane of 13 Allenby Street, Frankston on or before 16 March 1991, after which date she will distribute the assets having regard only to the claims of which she then had notice.

WHITE CLELAND, solicitors, 108 Young Street, Frankston 13081

*Victoria Government Gazette*

Creditors, next of kin and others having claims in respect of the estate of Jack Royston Blades late of 35 McAllister Street, Frankston, retired deceased who died on 19 September 1990 are required to send particulars of their claims to the executors Jack Edwin Blades of Lot 6 McClelland Drive, Skye and Margaret Laure Blake of 8 Star Road, Brighton on or before 16 March 1991, after which date they will distribute the assets having regard only to the claims of which they then had notice.

WHITE CLELAND, solicitors, 108 Young Street, Frankston 13082

LILLIAN PEARL ALLEN, late of 26 Gray Street, Swan Hill in the State of Victoria, widow deceased

Creditors, next of kin and other persons having claims against the estate of the said deceased who died on 25 December 1990 are required to send particulars of same to the executors Robert Louis Allen, Gordon Murray Allen and Kenneth St Clair Allen in care of the undersigned on or before 25 March 1991, after which date they will distribute the assets having regard only to the claims of which they then have notice.

DWYER MAHON & ROBERTSON, barristers and solicitors, 194-208 Beveridge Street, Swan Hill 13086

OLIVE CORKE, late of Eastern District Nursing Home, 124 Maroondah Highway, Croydon, widow deceased

Creditors, next of kin and others having claims in respect of the estate of the abovenamed deceased who died on 29 October 1990 are required by Trust Company of Australia Limited of 151 Rathdowne Street, Carlton South and Elaine Margaret Hatfield of 46 Tadgell Road, Heathmont, housewife, the executors of the will of the deceased to send particulars of their claims to the executors care of the said company by 22 March 1991, after which date the executors will convey or distribute the assets having regard only to the claims of which they then have notice.

ABBOTT TOUT RUSSELL KENNEDY, solicitors, 469 La Trobe Street, Melbourne 13090

LEWIS MAXWELL THOMAS, late of Apartment 26, Illawong Residential Club, 70 Gladesville Boulevard, Patterson Lakes, retired deceased.

Creditors, next of kin and others having claims in respect of the estate of the deceased who died on 9 August 1990 are required by the executors The Equity Trustees and Agency Company Limited of 472 Bourke Street, Melbourne and Dennis Ronald Hutton of 3 Station Street, Oakleigh, solicitor to send particulars of their

claims to the said company on or before 22 March 1991, after which date the executors will distribute the assets having regard only to the claims of which the Executors then have notice.

COLE & CO., solicitors, 3 Station Street,  
Oakleigh 13095

ARGODS FRICSONS late of 19 Grey Street,  
Balwyn in the State of Victoria, retired teacher,  
deceased.

Creditors, next of kin and others having claims in respect of the estate of the abovenamed deceased who died on 25 April 1990 are required by Faye Margaret Fricsons of 19 Grey Street, Balwyn in the said State the executrix of the deceased's will to send particulars of their claim to the said executrix care of the under-mentioned solicitors by 20 March 1991, after which date she will convey or distribute the assets having regard only to the claims which she then has notice.

A. B. NATOLI PTY, solicitors of 24 Cotham  
Road, Kew 13100

JOHN PATRICK BOURKE, late of 11 Yarra  
View Road, Yarra Glen, retired engineer

Creditors, next of kin and others having claims in respect of the estate of the deceased (who died on 13 July 1990 are required by Perpetual Trustees Victoria Limited of 50 Queen Street, Melbourne, to send particulars of their claims to the said company by 22 March 1991, after which date it will convey or distribute the assets having regard only to the claims of which the company then has notice.

CORRS, Australian Solicitors, Bourke Place,  
600 Bourke Street, Melbourne 13091

JOHN PETER POLA, late of Jobling Road,  
Lalbert in the State of Victoria, farmer,  
deceased (who died on 12 September 1989).

Creditors, next of kin and others having claims in respect of the estate of the deceased are required by the executors of the will, John Peter Pola and Mark Joseph Pola, to send particulars to them care of the undersigned on or before 18 March 1991, after which date they will distribute the assets having regard only to the claims of which they then have notice.

GARDEN & GREEN, solicitors, 4 McCallum  
Street, Swan Hill 13096

Creditors, next of kin and others having claims in respect of the estate of Ruth Ethelwyn Stead, late of Unit 1, 2a Billing Street, Springvale in the State of Victoria, formerly married woman but later widow deceased (who died on 30 October 1990) are required by the executrices Audrey Joan Russell and Betty May Taylor (formerly Elizabeth May Turk) to send particulars to them care of the undersigned by a date not later than two months from the date of publication hereof, after

which date they will distribute the assets having regard only to the claims of which notice has been received.

LYTTLETONS, solicitors, 51 Marcus Road,  
Dingley 13098

The County Court of the State of Victoria  
SALE BY THE SHERIFF

On 28 February 1991 at 2.30 p.m. at the Sheriff's Office, 287 Springvale Road, Glen Waverley (unless process be stayed or satisfied).

All the estate and interest (if any) of Cathedral Lake Pty. Ltd. of 25-27 Rathdowne Street, Carlton as the registered proprietor of an estate in fee simple in the land described in Certificate of Title Volume 9845 Folio 348 upon which is erected an accessory unit known as Accessory Unit 28, 2375 Nepean Highway, Rye.

Registered Mortgage No. P688573K and Caveat P33249S affect the said estate and interest.

All the estate and interest (if any) of Cathedral Lake Pty. Ltd. of 25-27 Rathdowne Street, Carlton as the registered proprietor of an estate in fee simple in the land described on Certificate of Title Volume 9845 Folio 347 upon which is erected an accessory unit known as Accessory Unit 27, 2375 Nepean Highway, Rye.

Registered Mortgage No. P688573K and Caveat No. P33249S affect the said estate and interest.

All the estate and interest (if any) of Cathedral Lake Pty. Ltd. of 25-27 Rathdowne Street, Carlton as the registered proprietor of an estate in fee simple in the land described in Certificate of Title Volume 9845 Folio 333 upon which is erected a dwelling known as Unit 13, 2375 Nepean Highway, Rye.

Registered Mortgage No. P688573 and Caveat P33249S affect the said estate and interest.

All the estate and interest (if any) of Cathedral Lake Pty. Ltd. of 25-27 Rathdowne Street, Carlton as the registered proprietor of an estate in fee simple in the land described in Certificate of Title Volume 9845 Folio 324 upon which is erected a dwelling known as Unit 4, 2375 Nepean Highway, Rye.

Registered Caveat No. P31526H affects the said estate and interest.

All the estate and interest (if any) of Cathedral Lake Pty. Ltd. of 25-27 Rathdowne Street, Carlton as the registered proprietor of an estate in fee simple in the land described in Certificate of Title Volume 9845 Folio 323 upon which is erected a dwelling known as Unit 3, 2375 Nepean Highway, Rye.

Registered Mortgage No. P688574G and Caveat P33249S affect the said estate and interest.

All the estate and interest (if any) of Cathedral Lake Pty. Ltd. of 25-27 Rathdowne Street, Carlton as the registered proprietor of an estate in fee simple in the land described in Certificate of Title Volume 9845 Folio 371 upon which is erected an accessory unit known as Accessory Unit 51, 2375 Nepean Highway, Rye.

Registered Mortgage No. P688574G and Caveat P33249S affect the said estate and interest.

All the estate and interest (if any) of Cathedral Lake Pty. Ltd. of 25-27 Rathdowne Street, Carlton as the registered proprietor of an estate in fee simple in the land described in Certificate of Title Volume 9845 Folio 373 upon which is erected an accessory unit known as Accessory Unit 53, 2375 Nepean Highway, Rye.

Registered Caveat No. P31526H affects the said estate and interest.

All the estate and interest (if any) of Cathedral Lake Pty. Ltd. of 25-27 Rathdowne Street, Carlton as the registered proprietor of an estate in fee simple in the land described in Certificate of Title Volume 9845 Folio 374 upon which is erected an accessory unit known as Accessory Unit 54, 2375 Nepean Highway, Rye.

Registered Caveat No. P31526H affects the said estate and interest.

All the estate and interest (if any) of Cathedral Lake Pty. Ltd. of 25-27 Rathdowne Street, Carlton as the registered proprietor of an estate in fee simple in the land described in Certificate of Title Volume 9845 Folio 372 upon which is erected an accessory unit known as Accessory Unit 52, 2375 Nepean Highway, Rye.

Registered Mortgage No. P688574G and Caveat No. P33249S affect the said estate and interest.

Terms—Cash only

13078 H. BUETTNER  
Sheriff's Officer

The County Court of the State of Victoria  
SALE BY THE SHERIFF

On 28 February 1991 at 2.30 p.m. at the Sheriff's Office, 287 Springvale Road, Glen Waverley (unless process be stayed or satisfied).

All the estate and interest (if any) of C. Martino and A. Martino both of 12 Langold Court, Noble Park shown on Certificate of Title as Carmen Martino and Arcangela Martino as joint proprietors of an estate in fee simple in the land described on Certificate of Title Volume 8680 Folio 240 upon which is erected a brick veneer dwelling known as 12 Langold Court, Noble Park.

Registered Mortgages Nos. H795183 and N685161G affect the said estate and interest.

Terms—Cash only

13079 H. BUETTNER  
Sheriff's Officer

NOTICE OF MAKING  
AND AVAILABILITY OF  
STATUTORY RULES

In pursuance of the provisions of the *Subordinate Legislation Act 1962* and the Regulations made thereunder notice is given of the making and availability of the following Statutory Rules:

Note: The date specified after each Statutory Rule is the date it was first obtainable from—

VGPO Mail and Bulk Order Sales  
66-112 Macaulay Rd, North Melbourne, 3051  
Tel: 320 0201

*Mining Development Act*  
1958

373/1990 Mining Development  
(State Batteries) (Fees)  
Regulations 1990  
10 January 1991 Code A

*Lifts and Cranes Act 1967*

380/1990 Lifts (Inspection Fees)  
(No. 2) Regulations  
1990  
10 January 1991 Code A

*Country Fire Authority*  
Act 1958

385/1990 Country Fire Authority  
(Hot Air Ballooning)  
Regulations 1990  
10 January 1991 Code A

*Land Tax Act 1958*

399/1990 Land Tax (Equalisation  
Factors) Regulations  
1990  
15 January 1991 Code A

*Evidence Act 1958*

409/1990 Court Reporting (Fees)  
(Amendment)  
Regulations 1990  
9 January 1991 Code A

*Post-Secondary Education*  
Act 1978

419/1990 Post-Secondary  
Education (Australian  
Catholic University  
Limited) Regulations  
1990  
10 January 1991 Code A

*Post-Secondary Education  
Act 1978*

420/1990 Post-Secondary  
Education (Institute of  
Catholic Education  
Affiliation) Regulations  
1990

10 January 1991 Code A

*Public Service Act 1981*

429/1990 Public Service (Senior  
Chairman, Promotions  
Appeals Board)  
Regulations 1990

10 January 1991 Code A

*Scaffolding Act 1971*

433/1990 Scaffolding (Certification  
of Scaffolders) (Fees)  
(No. 2) Regulations  
1990

10 January 1991 Code A

*Scaffolding Act 1971*

434/1990 Scaffolding (Certification  
of Scaffolding  
Inspectors) (Fees) (No.  
2) Regulations 1990

10 January 1991 Code A

*Magistrates' Court Act  
1989*

438/1990 Magistrates' Court Civil  
Procedure  
(Amendment No. 2)  
Regulations 1990

15 January 1991 Code B

*Public Service Act 1974*

PSD 40/1990 Public Service  
(Amendment)  
Determinations (No.  
40) 1990

Code A

*Public Service Act 1974*

PSD 41/1990 Public Service  
(Amendment)  
Determinations (No.  
41) 1990

Code A

The retail prices and price codes below will  
apply from 1 October 1990 to the following  
products: Acts (New, Reissue and Reprint),  
Statutory Rules (New, Reissue and Reprint),  
Parliamentary Papers, Bills and Reports, Special  
and Periodical Gazettes, and Industrial Awards.

Price Code	No. of Pages (Including cover and blank pages)	Price
A	1-16	\$2.50
B	17-32	\$3.75
C	33-48	\$5.00
D	49-96	\$7.50
E	97-144	\$10.00
F	145-192	\$12.00
G	193-240	\$13.50
H	241-288	\$14.50
I	289-352	\$16.00
J	353-416	\$19.00
K	417-480	\$22.00
L	481-544	\$25.00

A set retail price per issue will apply from  
1 October 1990 to:

Government Gazette (General)	\$1.50 per issue
Hansard (Weekly)	\$2.50 per issue

# CONTENTS

	Page
Appointments	93, 94
Cemeteries—Scale of Fees	94
Contracts	81
Contracts Accepted—Amendments	81
Estates of Deceased Persons	91
Government Notices	74
Melbourne and Metropolitan Board of Works	77
Notice of Making of Statutory Rules	118
Orders in Council—	
Acts—Cemeteries; Post-Secondary Education; Local Government	94
Police Sale	81
Private Advertisements	108
Regulations—	
Acts—Crown Land (Reserves)	74
Tenders	107

A Victorian Government Publication

Published by VGPO

Melbourne Victoria Australia

© State of Victoria 1991

This publication is copyright. No part may be reproduced by any process except in accordance with the provisions of the Copyright Act.

Address all inquiries to the Government Printer for the State of Victoria

PO Box 203 North Melbourne 3051 Victoria Australia

ISSN 0819—5471

L. V. North, Government Printer Melbourne

## Counter Sales

Information Victoria Bookshop

318 Lt. Bourke Street Melbourne 3000

Telephone inquiries (03) 651 4100

Fax (03) 651 4111

## Mail and Bulk Order Sales

VGPO

PO Box 203 North Melbourne 3051

66–112 Macaulay Road North Melbourne 3051

Telephone inquiries (03) 320 0201

Recommended Retail Price \$1.50