

VICTORIA GOVERNMENT G A Z E T T E

No. G 30 Wednesday 7 August 1991
By Authority L. V. North, Government Printer Melbourne

GENERAL

Gazette Services

The *Victoria Government Gazette* (VGG) is published by VGPO for the State of Victoria and is produced in three editions.

VGG General is published each Wednesday and provides information regarding Acts of Parliament and their effective date of operation; Government notices; requests for tenders; as well as contracts and contracts accepted. Private notices are also published.

VGG Special is published any day when required for urgent or special Government notices. VGG Special is made available automatically to subscribers of VGG General.

VGG Periodical is published on Monday when required and includes specialised information eg. Medical, Dental, Pharmacist's Registers, etc.

Government Advertising

Publishing Details

The following Guidelines should be followed to ensure publication of Government material in the *Victoria Government Gazette*.

- Duplicate copies should be submitted for use by the Gazette Officer.
- Material submitted to the Executive Council for gazettal will normally be published in the following week's issue.
- Where urgent gazettal is required, contact:
Gerd Gaspars
Gazette Officer
Department of the Premier and Cabinet
Ground Floor 1 Treasury Place
Melbourne 3000
Telephone inquiries (03) 651 5153
- Government advertising other than material for the consideration of the Executive Council should be forwarded to the Gazette Office no later than 9.30 am on Tuesday.
- Lengthy or complicated notices should be forwarded several days before publication.
- Proofs will be supplied only when requested or at the direction of the Gazette Officer.
- No additions or amendments to material for publication will be accepted by telephone.
- Double rates for advertising in the Special Gazette will apply.

Private Advertising

Publishing Details. Send copy to:

VGPO Coordinator
Gazette Advertising
VGPO
66-112 Macaulay Road
North Melbourne
(PO Box 203 North Melbourne 3051)
Telephone inquiries (03) 320 0100
Fax No. (03) 328 1657

Advertising Rates and Payment

Single column × cm/part cm \$4.10
Double column × cm/part cm \$8.20
Full page \$171.50

Cheques should be made payable to 'VGPO'.
These rates apply to advertisements printed on or after 14 February 1990.

Advertisers should note:

- There are approximately 20 words to each column centimetre depth.
- Signatures (in particular) and proper names must also be in block letters.
- All material should be double spaced.
- Advertisements can be faxed, and a cover sheet should be used, marked to the attention of the Gazette Coordinator.
- Documents not clearly prepared and in the exact format for gazettal will be returned to the sender unpublished.
- Late copy received at VGPO after 11.00 am Tuesday will be placed in the following issue of VGG, irrespective of any date/s mentioned in the copy (unless otherwise advised).

Copy Deadline

11.00 am Tuesday

Subscriptions

VGG is available by three subscription services:

General and Special—\$150.00 each year
General, Special and Periodical—\$200.00 each year
Periodical—\$100.00 each year

Subscriptions are payable in advance and accepted for a period of one year. All subscriptions are on a firm basis and refunds for cancellations will not be given.

All payments should be made payable to VGPO.
Subscription inquiries (03) 320 0217
Fax (03) 328 4917

GOVERNMENT NOTICES

Planning and Environment Act 1987
**NOTICE OF AMENDMENT TO THE
 GEELONG REGIONAL PLANNING
 SCHEME**

Amendment No. R80

The Geelong Regional Commission has prepared Amendment No. R80 to the Geelong Regional Planning Scheme.

The amendment proposes to change the Regional Section of the Planning Scheme by:

1. rezoning 1005 m² of land located on Staughton Street, Meredith, neighbouring the Telecom exchange from Public Purposes (Existing)—26—Australian Government Other to Township zone.
2. rezoning 1851 m² of land on the north side of High Street, Inverleigh, approximately 70 metres west of West Street from Public Purposes (Existing)—11—Education Department to Township zone.
3. rezoning 1461 m² of land located to the west of Cozens Road, Lara from Public Open Space (Existing)—B—Public Park to Public Purposes (Existing)—15—Gas and Fuel Corporation.
4. rezoning 3.043 ha of land situated on the south-west corner of Bells Boulevard and Great Ocean Road, Jan Juc from Rural General Farming to Rural Residential.
5. including an additional rural lot into Schedule 1 of the Geelong Regional Planning Scheme which will allow one dwelling to be built on 62-80 Pigdon Road, Portarlington, being on the south-west corner of Allens Road and Pigdon Road.
6. changing the Geelong Regional Planning Scheme to allow for the use of the Geelong Italian Social Club, 515 Bellarine Highway, Moolap as reception rooms.

The amendment can be inspected at Geelong Regional Commission, Fifth Floor, State Government Offices, Cnr Fenwick and Little Malop Streets, Geelong; Department of Planning and Urban Growth, The Olderfleet Buildings, 477 Collins Street, Melbourne; the offices of the Shire of Bannockburn; the Shire of Corio; the Shire of Barrabool; the Rural City of Bellarine.

Submissions about the amendment must be sent to the Secretary, Geelong Regional Commission, P.O. Box 770, Geelong 3220 by Monday, 9 September 1991.

G. R. COWLING
 Secretary

20340 Geelong Regional Commission

Planning and Environment Act 1987
**NOTICE OF AMENDMENT TO THE
 GEELONG REGIONAL PLANNING
 SCHEME**

Amendment No. R81

The Geelong Regional Commission has prepared Amendment No. R81 to the Geelong Regional Planning Scheme.

The amendment proposes to change the Regional Section of the Planning Scheme by rezoning 470 m² of land at 125 Clarence Street, Geelong West from Residential 'A' to Special Uses 1 (Road and Vehicle Parking Area).

The amendment can be inspected at Geelong Regional Commission, Fifth Floor, State Government Offices, Cnr Fenwick and Little Malop Streets, Geelong; Department of Planning and Urban Growth, The Olderfleet Buildings, 477 Collins Street, Melbourne; the offices of the City of Geelong West.

Submissions about the amendment must be sent to the Secretary, Geelong Regional Commission, P.O. Box 770, Geelong 3220, by Monday, 9 September 1991.

G. R. COWLING
 Secretary

20340 Geelong Regional Commission

Planning and Environment Act 1987
KILMORE PLANNING SCHEME
Notice of Approval of Amendment
Amendment L44

The Minister for Planning and Housing has approved Amendment L44 to the Kilmore Planning Scheme.

The amendment comes into operation on the date this notice is published in the *Government Gazette*.

The amendment rezones approximately 2775 square metres of land within the area bounded by Queen, Wellington and King Streets and Northern Highway, Wallan from Residential zone to Commercial zone.

A copy of the amendment can be inspected, free of charge, during office hours, at the offices of the Shire of Kilmore, Sydney Street, Kilmore and at the Department of Planning and Housing, 477 Collins Street, Melbourne.

GEOFF CODE
 Manager

20600 Planning Co-ordination Branch

Victoria Government Gazette

Planning and Environment Act 1987
**GEELONG REGIONAL PLANNING
SCHEME**

**Notice of Approval of Amendment
Amendment No. R51**

The Minister for Planning and Housing has approved Amendment No. R51 to the Geelong Regional Planning Scheme.

The amendment comes into operation on the date this notice is published in the *Government Gazette*.

The amendment introduces new outdoor advertising controls into the scheme in a plain english form.

A copy of the amendment can be inspected free of charge, during office hours at Geelong Regional Commission, 5th Floor, State Offices, corner Fenwick and Little Malop Streets, Geelong; Department of Planning and Housing, The Olderfleet Buildings, 477 Collins Street, Melbourne; City of Geelong; City of Newtown; City of Geelong West; Borough of Queenscliffe; Bellarine Rural City; City of South Barwon; Shire of Barrabool; Shire of Bannockburn; Shire of Corio.

GEOFF CODE
Manager

20600 Planning Co-ordination Branch

Planning and Environment Act 1987
LILLYDALE PLANNING SCHEME

**Notice of Approval of Amendment
Amendment L75**

The Minister for Planning and Housing has approved Amendment L75 to the Lillydale Planning Scheme.

The amendment comes into operation on the date this notice is published in the *Government Gazette*.

The amendment rezones land at:

- (a) Churinga Tea Rooms at 1381 Mt Dandenong Tourist Road, Olinda, from Rural Landscape Living 2 to Restricted Use 6—Restaurant; and
- (b) Clancy Road, Mt Evelyn from Public Purposes 10—Railways to Industrial (Light).

A copy of the amendment can be inspected, free of charge, during office hours, at the offices of the Shire of Lillydale, Shire Offices, Anderson Street, Lillydale and at the Department of Planning and Housing, 477 Collins Street, Melbourne.

GEOFF CODE
Manager

20600 Planning Co-ordination Branch

G 30 7 August 1991 2187

Planning and Environment Act 1987
**GEELONG REGIONAL PLANNING
SCHEME**

**Notice of Approval of Amendment
Amendment No. RL57 Part 3**

The Minister for Planning and Housing has approved Amendment No. RL57 Part 3 to the Geelong Regional Planning Scheme.

The amendment comes into operation on the date this notice is published in the *Government Gazette*.

The amendment rezones Lots 78, 80 and 82 Helms Road, Newcomb from Residential "A" to Local Business. The total area of the lots is 670m² and the rezoning will enable retail use of the site.

A copy of the amendment can be inspected free of charge, during office hours at the offices of the Geelong Regional Commission, Fifth Floor, State Government Offices, corner Fenwick and Little Malop Streets, Geelong, 3220; the Department of Planning and Housing, The Olderfleet Buildings, 477 Collins Street, Melbourne, 3000, and the offices of the Shire of Bellarine; the Shire of Bannockburn; the Shire of Barrabool; the Shire of Corio; the City of Geelong; the City of Geelong West; the City of Newtown; the Borough of Queenscliffe and the City of South Barwon.

GEOFF CODE
Manager

20600 Planning Co-ordination Branch

Planning and Environment Act 1987
MORWELL PLANNING SCHEME

**Notice of Approval of Amendment
Amendment L21**

The Minister for Planning and Housing has approved Amendment L21 to the Morwell Planning Scheme.

The amendment comes into operation on the date this notice is published in the *Government Gazette*.

The amendment changes the coloured maps to black and white, rezones and reserves numerous areas to accord with existing conditions or to correct anomalies or drafting errors.

A copy of the amendment can be inspected, free of charge, during office hours, at the offices of the City of Morwell, corner Midland and Princes Highway, Morwell and at the Department of Planning and Housing, 477 Collins Street, Melbourne.

GEOFF CODE
Manager

20600 Planning Co-ordination Branch

2188 G 30 7 August 1991

Planning and Environment Act 1987
**GEELONG REGIONAL PLANNING
SCHEME**

**Notice of Approval of Amendment
Amendment No. R71 Part 1**

The Minister for Planning and Housing has approved Amendment No. R71 Part 1 to the Geelong Regional Planning Scheme.

The amendment comes into operation on the date this notice is published in the *Government Gazette*.

The amendment rezones 1.65 hectares of vacant undeveloped land situated on the north-east corner of McCallum Road and Weatherboard Road, Inverleigh from Public Open Space (Existing)—B—Public Park to Township Zone.

A copy of the amendment can be inspected free of charge, during office hours at the offices of the Geelong Regional Commission, Fifth Floor, State Government Offices, corner Fenwick and Little Malop Streets, Geelong, 3220; the Department of Planning and Housing, The Olderfleet Buildings, 477 Collins Street, Melbourne, 3000, and the offices of the Shire of Bellarine; the Shire of Bannockburn; the Shire of Barrabool; the Shire of Corio; the City of Geelong; the City of Geelong West; the City of Newtown; the Borough of Queenscliffe and the City of South Barwon.

**GEOFF CODE
Manager**

20600 Planning Co-ordination Branch

Planning and Environment Act 1987
FRANKSTON PLANNING SCHEME

**Notice of Approval of Amendment
Amendment L26**

The Minister for Planning and Housing has approved Amendment L26 to the Frankston Planning Scheme.

The amendment comes into operation on the date this notice is published in the *Government Gazette*.

The amendment includes radio mast as a discretionary use within the Frankston Residential 1, 2, 3 and 4 zones.

A copy of the amendment can be inspected, free of charge, during office hours, at the offices of the City of Frankston, 8 Davey Street, Frankston; and at the Department of Planning and Housing, 477 Collins Street, Melbourne.

**GEOFF CODE
Manager**

20600 Planning Co-ordination Branch

Victoria Government Gazette

Planning and Environment Act 1987
ELTHAM PLANNING SCHEME

**Notice of Approval of Amendment
Amendment L18**

The Minister for Planning and Housing has approved Amendment L18 to the Eltham Planning Scheme.

The amendment comes into operation on the date this notice is published in the *Government Gazette*.

The amendment permits the property at 3555 Kinglake-Healesville Road, Kinglake to be used for bed and breakfast accommodation and the property at 765 Eltham-Yarra Glen Road, Kangaroo Ground to be used as an antique shop and cafe.

A copy of the amendment can be inspected, free of charge, during office hours, at the offices of the Shire of Eltham, 895 Main Road, Eltham and at the Department of Planning and Housing, 477 Collins Street, Melbourne.

**GEOFF CODE
Manager**

20600 Planning Co-ordination Branch

Planning and Environment Act 1987
MELBOURNE PLANNING SCHEME

**Notice of Approval of Amendment
Amendment L26**

The Minister for Planning and Housing has approved Amendment L26 to the Local Section of the Melbourne Planning Scheme.

The amendment comes into operation on the date this notice is published in the *Government Gazette*.

The amendment affects land at 37-47 Rathdowne Street and 34-44 Drummond Street, Carlton. It rezones this land from a Melbourne Office 1B7 zone to an Office "A" zone to provide for an Office development fronting Rathdowne Street and a residential development fronting Drummond Street. A dispensation from height limits is given provided the development complies with Concept Plans forming part of the amendment.

A copy of the amendment can be inspected, free of charge, during office hours, at the Department of Planning and Housing, Ground Floor, 477 Collins Street, Melbourne, and at the offices of the City of Melbourne, Third Floor, Council House, 200 Little Collins Street, Melbourne.

**GEOFF CODE
Manager**

20600 Planning Co-ordination Branch

Victoria Government Gazette

Planning and Environment Act 1987
**GEELONG REGIONAL PLANNING
SCHEME**

**Notice of Approval of Amendment
Amendment R41**

The Minister for Planning and Housing has approved Amendment R41 to the Regional Section of the Geelong Regional Planning Scheme.

The amendment comes into operation on the date this notice is published in the *Government Gazette*.

The amendment rezones 0.65 hectares of land located within a 5.5 hectare area of public open space, between Weddell and Baxter Roads, North Geelong, from Existing Public Open Space—B Public Park to Special Use—11—Private Hospital, Health Centre and Institutional Home.

A copy of the amendment can be inspected free of charge during office hours at the offices of the Geelong Regional Commission, Fifth Floor, State Government Offices, corner Fenwick and Little Malop Streets, Geelong; the Department of Planning and Housing The Oldfleet Buildings, 477 Collins Street, Melbourne and the offices of the Shire of Bellarine; the Shire of Bannockburn; the Shire of Barrabool; the Shire of Corio; the City of Geelong; the City of Geelong West; the City of Newtown; the Borough of Queenscliffe and the City of South Barwon.

**GEOFF CODE
Manager**

20600 Planning Co-ordination Branch

Planning and Environment Act 1987

BRIGHTON PLANNING SCHEME
Notice of Approval of Amendment

Amendment L10

The Minister for Planning and Housing has approved Amendment L10 to the Brighton Planning Scheme.

The amendment comes into operation on the date this notice is published in the *Government Gazette*.

The amendment inserts a specific site control clause in the provisions of the Residential C zone to facilitate the use of Nos 120–130 Bay Street, Brighton for shop, bank or electoral office.

A copy of the amendment can be inspected free of charge during office hours at the offices of the City of Brighton, Boxshall Street, Brighton and at the Department of Planning and Housing, 477 Collins Street, Melbourne.

**GEOFF CODE
Manager**

20600 Planning Co-ordination Branch

G 30 7 August 1991 2189

Planning and Environment Act 1987
OAKLEIGH PLANNING SCHEME
Notice of Approval of Amendment

Amendment L17

The Minister for Planning and Housing has approved Amendment L17 to the Local Section of the Oakleigh Planning Scheme.

The amendment comes into operation on the date this notice is published in the *Government Gazette*.

The amendment rezones land with an area of 0.98 hectares described as Lots 131–133 Wellington Road, Lots 143–149 Cambro Road and Lots 117–123 Renver Road, LP 10920, Oakleigh, from Primary School Reservation to Residential C Zone.

A copy of the amendment can be inspected free of charge during office hours, at the Department of Planning and Housing, Ground Floor, 477 Collins Street, Melbourne and at the offices of the City of Oakleigh, Atherton Road, Oakleigh.

**GEOFF CODE
Manager**

20600 Planning Co-ordination Branch

Planning and Environment Act 1987

MELBOURNE PLANNING SCHEME

**Notice of Approval of Amendment
Amendment L34**

The Minister for Planning and Housing has approved Amendment L34 to the Local Section of the Melbourne Planning Scheme.

The amendment comes into operation on the date this notice is published in the *Government Gazette*.

The amendment affects land at 1024–1066 Lygon Street, North Carlton. It rezones this land from a Light Industrial zone to a Central Melbourne—Residential and Service zone to allow a planning application to be made for a mixed use development incorporating a residential component.

A copy of the amendment can be inspected free of charge during office hours at the Department of Planning and Housing, Ground Floor, 477 Collins Street, Melbourne and at the offices of the City of Melbourne, Third Floor, Council House, 200 Little Collins Street, Melbourne.

**GEOFF CODE
Manager**

20600 Planning Co-ordination Branch

2190 G 30 7 August 1991

Planning and Environment Act 1987

MAFFRA PLANNING SCHEME

Notice of Approval of Amendment

Amendment L19

The Minister for Planning and Housing has approved with modification Amendment L19 to the Maffra Planning Scheme.

The amendment comes into operation on the date this notice is published in the *Government Gazette*.

The amendment applies to 6.5 hectares of Railway Land bounded by Davis, Mary, George and Gordon Streets, Heyfield. The amendment changes the Planning Scheme by deleting the Existing Railway Land Reservation and including the land partly within the following zones: Reserved Residential, Residential, Commercial B, Special Use 6 (Bowling Club) and Public Open Space Reservation. The amendment has been modified to include a new clause "Specific Site Control—Environmental Requirement". The clause states that no use or development may commence on the subject site until the Responsible Authority is satisfied that the environmental conditions of the land are suitable for the proposed use or development.

The amendment can be inspected, free of charge, during office hours, at the Department of Planning and Urban Growth, The Olderfleet Buildings, 477 Collins Street, Melbourne; the Department's Gippsland Regional Office, 71 Hotham Street, Traralgon; the Shire of Maffra, Johnson Street, Maffra, and the Heyfield Post Office, Temple Street, Heyfield.

GEOFF CODE

Manager

20600

Planning Co-ordination Branch

Planning and Environment Act 1987

BERWICK PLANNING SCHEME

Notice of Lapsing of Amendment

Amendment L29 Part 2

On 22 July 1991 the Minister for Planning and Housing resolved to refuse the above amendment.

The amendment proposed to rezone land at Lot B LP114847 Hessel Road, Harkaway, from Landscape Interest A Zone to Berwick Residential Low Density Zone.

The amendment lapses on the date this notice is published in the *Government Gazette*.

GEOFF CODE

Manager

20600

Planning Co-ordination Branch

Victoria Government Gazette

Planning and Environment Act 1987

WARRNAMBOOL CITY PLANNING SCHEME

Notice of Approval of Amendment

Amendment No. L11

The Minister for Planning and Housing has approved Amendment No. L11 to the Warrnambool City Planning Scheme.

The amendment comes into operation on the date this notice is published in the *Government Gazette*.

The amendment introduces six urban conservation precincts and associated development controls over designated areas within the City of Warrnambool following recommendations of the Warrnambool Urban Conservation Study.

The development controls, their purpose and matters to be considered in determining applications are included and each precinct has objectives, design characteristics and specific requirements.

A copy of the amendment can be inspected free of charge, during office hours at the offices of the Department of Planning and Housing, The Olderfleet Buildings, 477 Collins Street, Melbourne, 3000 and the offices of the City of Warrnambool, Liebig Street, Warrnambool, 3280.

GEOFF CODE

Manager

20600

Planning Co-ordination Branch

Planning and Environment Act 1987

MOORABBIN PLANNING SCHEME

Notice of Approval of Amendment

Amendment L9

The Minister for Planning and Housing has approved Amendment L9 to the Moorabbin Planning Scheme.

The amendment comes into operation on the date this notice is published in the *Government Gazette*.

The amendment directs the removal of a restrictive covenant affecting Residential C zoned land at 19 Patterson Road, Moorabbin.

A copy of the amendment can be inspected free of charge during office hours at the offices of the City of Moorabbin, 999 Nepean Highway, Moorabbin; and at the Department of Planning and Housing, 477 Collins Street, Melbourne.

GEOFF CODE

Manager

20600

Planning Co-ordination Branch

Victoria Government Gazette

Planning and Environment Act 1987
FRANKSTON PLANNING SCHEME
Notice of Approval of Amendment
Amendment L27 Part 1

The Minister for Planning and Housing has approved Amendment L27 Part 1 to the Frankston Planning Scheme.

The amendment comes into operation on the date this notice is published in the *Government Gazette*.

The amendment deletes a redundant Proposed Road Widening Reservation applying to properties fronting the western side of Dandenong-Frankston Road extending north from Kookaburra Street to within approximately 81 metres of Overton Road. The redundant area is now included within a Restricted Light Industrial Zone.

A copy of the amendment can be inspected free of charge during office hours at the offices of the City of Frankston, 8 Davey Street, Frankston; and at the Department of Planning and Housing, 477 Collins Street, Melbourne and the Department's Metropolitan South and Westernport Regional Office, 1st Floor, Cranbourne Court, 33-39 High Street, Cranbourne.

GEOFF CODE
Manager

20600 Planning Co-ordination Branch

Planning and Environment Act 1987
CRANBOURNE PLANNING SCHEME
Notice of Approval of Amendment
Amendment L36

The Minister for Planning and Housing has approved Amendment L36 to the Cranbourne Planning Scheme.

The amendment comes into operation on the date this notice is published in the *Government Gazette*.

The amendment reserves 13 hectares of land in Potts Road, Langwarrin for a Proposed Primary School and Secondary School. This land has been identified for this purpose in the Shire of Cranbourne's adopted Outline Development Plan for Langwarrin.

A copy of the amendment can be inspected, free of charge, during office hours, at the offices of the Shire of Cranbourne, Shire Offices, Sladen Street, Cranbourne and at the Department of Planning and Housing, 477 Collins Street, Melbourne.

GEOFF CODE
Manager

20600 Planning Co-ordination Branch

G 30 7 August 1991 2191

Planning and Environment Act 1987
GEELONG REGIONAL PLANNING SCHEME

Notice of Approval of Amendment
Amendment R55

The Minister for Planning and Housing has approved Amendment R55 to the Geelong Regional Planning Scheme.

The amendment comes into operation on the date this notice is published in the *Government Gazette*.

The amendment implements the Bannockburn Structure Plan which was adopted by the Geelong Regional Commission in 1990. The amendment affects most areas in and around Bannockburn replacing the previous broad Township zone and introducing specific zone provisions for the local business area, residential, rural residential, Rural Future Urban, Industrial A and Reservations.

A copy of the amendment can be inspected free of charge during office hours at the offices of the Geelong Regional Commission, Fifth Floor, State Government Offices, corner Fenwick and Little Malop Streets, Geelong; the Department of Planning and Housing, The Olderfleet Buildings, 477 Collins Street, Melbourne and the offices of the Shire of Bellarine; the Shire of Bannockburn; the Shire of Barrabool; the Shire of Corio; the City of Geelong; the City of Geelong West; the City of Newtown; the Borough of Queenscliffe and the City of South Barwon.

GEOFF CODE
Manager

20600 Planning Co-ordination Branch

Planning and Environment Act 1987
CAMBERWELL PLANNING SCHEME
Notice of Approval of Amendment
Amendment L16

The Minister for Planning and Housing has approved Amendment L16 to the Camberwell Planning Scheme.

The amendment comes into operation on the date this notice is published in the *Government Gazette*.

The amendment rezones land at 422-426 Burke Road, Camberwell from a Light Industrial Zone to a Restricted Business Zone.

A copy of the amendment can be inspected, free of charge, during office hours, at the offices of the City of Camberwell, Inglesby Road, Camberwell and at the Department of Planning and Housing, 477 Collins Street, Melbourne.

GEOFF CODE
Manager

20600 Planning Co-ordination Branch

2192 G 30 7 August 1991

Planning and Environment Act 1987
**GEELONG REGIONAL PLANNING
SCHEME**

Notice of Approval of Amendment
Amendment No. RL72 Part 1

The Minister for Planning and Housing has approved Amendment No. RL72 Part 1 to the Geelong Regional Planning Scheme.

The amendment comes into operation on the date this notice is published in the *Government Gazette*.

The amendment rezones two small parcels of land:

- (i) Part of 72 Weller Street, Geelong West from Public Purposes (Existing)—2—Local Government to District Business to correct an anomaly in the Scheme;
- (ii) 9 Princess Street, Drysdale from Residential A to Public Purposes (Existing)—24—State Government Other, to enable it to be developed for a CFA Fire Station.

A copy of the amendment can be inspected free of charge during office hours at the offices of the Geelong Regional Commission, Fifth Floor, State Government Offices, corner Fenwick and Little Malop Streets, Geelong; the Department of Planning and Housing, The Oldersfleet Buildings, 477 Collins Street, Melbourne; and the offices of the Shire of Bellarine; the Shire of Bannockburn; the Shire of Barrabool; the Shire of Corio; the City of Geelong; the City of Geelong West; the City of Newtown; the Borough of Queenscliffe and the City of South Barwon.

GEOFF CODE
Manager

20600 Planning Co-ordination Branch

Planning and Environment Act 1987
KORUMBURRA PLANNING SCHEME

Notice of Lapsing of Amendment
Amendment L19

On 22 July 1991 the Minister for Planning and Housing resolved to refuse the above amendment.

The amendment proposed to make re-erected houses a discretionary use in most zones and to prohibit re-erected houses in Industrial and Special Use zones.

The amendment lapses on the date this notice is published in the *Government Gazette*.

GEOFF CODE
Manager

20600 Planning Co-ordination Branch

Victoria Government Gazette

Planning and Environment Act 1987
DANDENONG PLANNING SCHEME

Notice of Approval of Amendment
Amendment L8

The Minister for Planning and Housing has approved Amendment L8 to the Dandenong Planning Scheme.

The amendment comes into operation on the date this notice is published in the *Government Gazette*.

The amendment affects land Nos. 27, 29, 31, 33 and 35 Dawn Avenue (described as Lots 75, 76, 77, 78 and 79 in LP 41836) including part road closures of Dawn Avenue and Conway Street in the following ways:

- (a) rezones approximately 15 ha of land from Local Business and Residential C zones to an Open Space—Public Existing Reservation; and
- (b) closes part of existing roads at Dawn Avenue and Conway Street.

NB: As a consequence of the above amendment parts of Sunset Grove, Conway Street and Dawn Avenue will be rezoned to Residential C.

A copy of the amendment can be inspected, free of charge, during office hours, at the offices of the City of Dandenong, 39 Clow Street, Dandenong and at the Department of Planning and Housing, 1st Floor, Cranbourne Court, 33-39 High Street, Cranbourne, and 477 Collins Street, Melbourne.

GEOFF CODE
Manager

20600 Planning Co-ordination Branch

Planning and Environment Act 1987

BRUNSWICK PLANNING SCHEME

Notice of Approval of Amendment
Amendment L6 Part 2

The Minister for Planning and Housing has approved Amendment L6 Part 2 to the Brunswick Planning Scheme.

The amendment comes into operation on the date this notice is published in the *Government Gazette*.

The amendment rezones land at 5-15 Charles Street and 208-218 Moreland Road from Light Industrial to Residential C. The rezoning recognises the existing residential uses of the land.

A copy of the amendment can be inspected, free of charge, during office hours, at the offices of the City of Brunswick, 233 Sydney Road, Brunswick and at the Department of Planning and Housing, 477 Collins Street, Melbourne.

GEOFF CODE
Manager

20600 Planning Co-ordination Branch

Victoria Government Gazette

Planning and Environment Act 1987

LILLYDALE PLANNING SCHEME

Notice of Approval of Amendment

Amendment L93

The Minister for Planning and Housing has approved Amendment L93 to the Lillydale Planning Scheme.

The amendment comes into operation on the date this notice is published in the *Government Gazette*.

The amendment affects land occupied by the St Peter Julian Primary School, Hull Road, Mooroolbark and approves a development plan providing for the construction of extensions, location of portable classrooms and landscaping within the school.

A copy of the amendment can be inspected, free of charge, during office hours, at the offices of the Shire of Lillydale, Municipal Offices, Anderson Street, Lilydale and at the Department of Planning and Housing, 477 Collins Street, Melbourne.

GEOFF CODE
Manager

20600 Planning Co-ordination Branch

Planning and Environment Act 1987

DONCASTER AND TEMPLESTOWE

PLANNING SCHEME

Notice of Approval of Amendment

Amendment L31

The Minister for Planning and Housing has approved Amendment L31 to the Doncaster and Templestowe Planning Scheme.

The amendment comes into operation on the date this notice is published in the *Government Gazette*.

The amendment rezones:

- (a) sixteen commercial centres in the municipality from Restricted Business zone to a new zone; namely, Neighbourhood Business zone; and
- (b) two commercial centres, one in Horsfall Street, Lower Templestowe and the other in Stutt Avenue, Doncaster from Residential "C" zone to a Neighbourhood Business zone.

A copy of the amendment can be inspected, free of charge, during office hours, at the offices of the City of Doncaster and Templestowe, 699 Doncaster Street, Doncaster and at the Department of Planning and Housing, 477 Collins Street, Melbourne.

GEOFF CODE
Manager

20600 Planning Co-ordination Branch

G 30 7 August 1991 2193

Planning and Environment Act 1987

SANDRINGHAM PLANNING SCHEME

Notice of Approval of Amendment

Amendment L6—Part 1

The Minister for Planning and Housing has approved Amendment L6—Part 1 to the Sandringham Planning Scheme.

The amendment comes into operation on the date this notice is published in the *Government Gazette*.

The amendment introduces a site specific clause to the ordinance provisions of the Residential C Zone directing removal of a restrictive covenant on land at 90 South Road, Hampton.

A copy of the amendment can be inspected free of charge during office hours at the offices of the City of Sandringham, Royal Avenue, Sandringham and at the Department of Planning and Housing, 477 Collins Street, Melbourne.

GEOFF CODE
Manager

20600 Planning Co-ordination Branch

Planning and Environment Act 1987

KEILOR PLANNING SCHEME

Notice of Approval of Amendment

Amendment L25

The Minister for Planning and Housing has approved Amendment L25 to the Keilor Planning Scheme.

The amendment comes into operation on the date this notice is published in the *Government Gazette*.

The amendment changes land bound by Robertsons Road and College Drive, Taylors Lakes and Calder Park Drive and Community Hub, Sydenham from being zoned Reserved Living to being reserved for Public Purposes—Primary School and Secondary College.

A copy of the amendment can be inspected free of charge during office hours at the offices of the City of Keilor, Macedon Street, Keilor and at the Department of Planning and Housing, 477 Collins Street, Melbourne.

GEOFF CODE
Manager

20600 Planning Co-ordination Branch

Planning and Environment Act 1987

KEILOR PLANNING SCHEME

Notice of Approval of Amendment

Amendment L30

The Minister for Planning and Housing has approved Amendment L30 to the Keilor Planning Scheme.

2194 G 30 7 August 1991

The amendment comes into operation on the date this notice is published in the *Government Gazette*.

The amendment removes a Proposed Secondary Road Reservation at the western end of Lady Nelson Way, Taylors Lakes and rezones the land to Reserved Living.

A copy of the amendment can be inspected, free of charge, during office hours, at the offices of the City of Keilor, Macedon Street, Keilor and at the Department of Planning and Housing, 477 Collins Street, Melbourne.

GEOFF CODE
Manager

20600 Planning Co-ordination Branch

Planning and Environment Act 1987

KNOX PLANNING SCHEME

Notice of Approval of Amendment

Amendment L7

The Minister for Planning and Housing has approved Amendment L7 to the Knox Planning Scheme.

The amendment comes into operation on the date this notice is published in the *Government Gazette*.

The amendment rezones land on the north-east corner of Stud Road and Fulham Road, Rowville from Knox Residential Development zone to Knox Office zone.

A copy of the amendment can be inspected, free of charge, during office hours, at the offices of the City of Knox, Civic Centre, 511 Burwood Highway, Knoxfield and at the Department of Planning and Housing, 477 Collins Street, Melbourne.

GEOFF CODE
Manager

20600 Planning Co-ordination Branch

Planning and Environment Act 1987

MALVERN PLANNING SCHEME

Notice of Approval of Amendment

Amendment L7

The Minister for Planning and Housing has approved Amendment L7 to the Malvern Planning Scheme.

The amendment comes into operation on the date this notice is published in the *Government Gazette*.

The amendment rezones land of approximately 0.75 ha at Railway Lots 1, 2 and 3 between Osbourne Avenue and east of Glentilt Road, Gardiner from an Existing Railways Reservation to a Residential C zone.

Victoria Government Gazette

A copy of the amendment can be inspected free of charge during office hours at the offices of the City of Malvern, corner of Glenferrie Road and High Street, Malvern and at the Department of Planning and Housing, 477 Collins Street, Melbourne.

GEOFF CODE
Manager

20600 Planning Co-ordination Branch

Planning and Environment Act 1987

WHITTLESEA PLANNING SCHEME

Notice of Approval of Amendment

Amendment L35

The Minister for Planning and Housing has approved Amendment L35 to the Whittlesea Planning Scheme.

The amendment comes into operation on the date this notice is published in the *Government Gazette*.

The amendment provides for the removal of restrictive covenants from 35 Anderson Street, Lalor, 59 Vasey Avenue, Lalor, 402 Station Street, Lalor and 102 Edgars Road, Lalor. The removal of the covenants will enable the sites to be used for dual occupancy development.

A copy of the amendment can be inspected, free of charge, during office hours, at the offices of the City of Whittlesea, High Street, Epping and at the Department of Planning and Housing, 477 Collins Street, Melbourne.

GEOFF CODE
Manager

20600 Planning Co-ordination Branch

Planning and Environment Act 1987

BERWICK PLANNING SCHEME

Notice of Approval of Amendment

Amendment L27 Part 2

The Minister for Planning and Housing has approved Amendment L27 Part 2 to the Berwick Planning Scheme.

The amendment comes into operation on the date this notice is published in the *Government Gazette*.

The amendment is a site specific amendment and makes Motel a discretionary use within a Landscape Interest "A" Zone at lots 2 and 3 LP 124436, Baker Road, Harkaway.

A copy of the amendment can be inspected, free of charge, during office hours, at the offices of the City of Berwick, Princes Highway, Narre Warren and at the Department of Planning and Housing, 477 Collins Street, Melbourne.

GEOFF CODE
Manager

20600 Planning Co-ordination Branch

Victoria Government Gazette

Planning and Environment Act 1987

BERWICK PLANNING SCHEME

Notice of Approval of Amendment
Amendment L33

The Minister for Planning and Housing has approved Amendment L33 to the Berwick Planning Scheme.

The amendment comes into operation on the date this notice is published in the *Government Gazette*.

The amendment changes the advertising signs provision in the Restricted Light Industrial, Restricted General Industrial and Extractive Industrial Zones.

The effect of the amendment is to prohibit High Wall and Sky signs in these zones.

A copy of the amendment can be inspected, free of charge, during office hours, at the offices of the City of Berwick, Princes Highway, Narre Warren and at the Department of Planning and Housing, 477 Collins Street, Melbourne.

GEOFF CODE

Manager

20600 Planning Co-ordination Branch

Planning and Environment Act 1987

BERWICK PLANNING SCHEME

Notice of Approval of Amendment
Amendment L20

The Minister for Planning and Housing has approved Amendment L20 to the Berwick Planning Scheme.

The amendment comes into operation on the date this notice is published in the *Government Gazette*.

The amendment introduces a two-storey building height limit on land zoned Restricted Business in the Berwick Village Commercial Area.

A copy of the amendment can be inspected, free of charge, during office hours, at the offices of the City of Berwick, Princes Highway, Narre Warren and at the Department of Planning and Housing, 477 Collins Street, Melbourne.

GEOFF CODE

Manager

20600 Planning Co-ordination Branch

Planning and Environment Act 1987

BERWICK PLANNING SCHEME

Notice of Approval of Amendment
Amendment L8

The Minister for Planning and Housing has approved Amendment L8 to the Local Section of the Berwick Planning Scheme.

G 30 7 August 1991 2195

The amendment comes into operation on the date this notice is published in the *Government Gazette*.

The amendment rezones land bounded by Lyall Road and McNabb and Anne Streets, Berwick, from Berwick Residential—Berwick Township Zone to Berwick Office Zone.

A copy of the amendment can be inspected, free of charge, during office hours, at the Department of Planning and Housing, Ground Floor, 477 Collins Street, Melbourne, and at the offices of the City of Berwick, Magid Drive, Fountain Gate.

GEOFF CODE

Manager

20600 Planning Co-ordination Branch

Transport Act 1983

ROADS CORPORATION

Commercial Passenger Vehicle Application

Amendment to previous notice

This notice corrects a previous notice which appeared in the *Victoria Government Gazette* No. G.29 dated 31 July 1991 in the name of A. G. Roberts Pty. Ltd. Closing date for objections and the consideration date specified in that notice shall remain the same.

A. G. Roberts Pty. Ltd., Kyneton. Application to license one commercial passenger vehicle in respect of a 1981 Hino bus with seating capacity for 28 passengers to operate for the carriage of school children attending Braemar College, Woodend to the exclusion of all other passengers excepting duly authorised teachers between Kyneton and Woodend under contract to the Kyneton Braemar Bus Co-operative.

Dated 7 August 1991

RAY DONNELLEY

20700 Manager—Vehicle Licensing

Transport Act 1983

ROADS CORPORATION

Commercial Passenger Vehicle and Tow Truck Applications

Notice is hereby given that the following applications will be considered by the Roads Corporation on 10 September 1991.

Notice of any objection to the granting of an application should be forwarded to reach the Manager, Vehicle Licensing or any District Office of the Roads Corporation not later than 4 September 1991.

It will not be necessary for interested parties to appear on the date specified, unless advised in writing by the Corporation.

2196 G 30 7 August 1991

Notification of the date for consideration of applications which are objected to and which require determination by the Road Transport Licensing Tribunal will be published by further notice in this Gazette.

W. Forbes, Diamond Creek. Application for variation of the conditions of tow truck licence number 694 which authorises the licensed vehicle to be managed, controlled and operated from a depot situated at 44 Yarra Street, Warrandyte to change the depot address to 17c Brougham Street, Eltham.

Note: This application is currently authorised by permit.

W. Forbes, Diamond Creek. Application for variation of the conditions of tow truck licence number 693 which authorises the licensed vehicle to be managed, controlled and operated from a depot situated at 44-46 Yarra Street, Warrandyte to change the depot address to 17c Brougham Street, Eltham.

Note: This application is currently authorised by permit.

V. J. and A. N. Hateley, Stawell. Application to license one commercial passenger vehicle in respect of a 1976 Bedford bus with seating capacity for 49 passengers to operate as a country special service omnibus from within a 20 km pick-up radius of the Stawell and Halls Gap Post Offices.

Note: The vehicle to be licensed will hold a 4 star rating for charter purposes.

Murray's Charter Coaches & Travel Service Pty. Ltd., Red Hill. Application to license two commercial passenger vehicles to be purchased in respect of a 1989 Scania bus with seating capacity for 53 passengers and a 1990 Scania bus with seating capacity for 46 passengers to operate as metropolitan special service omnibuses from within a 55 km pick-up radius of the Melbourne GPO.

Note: The vehicles to be licensed would hold a 5 star rating for charter purposes.

R. J. and G. M. Roulston, Casterton. Application for variation of the conditions of licence TO 134 which authorises various tours and charter rights from within a 20 km pick-up radius of the Hamilton Post Office to include the ability to operate additional tours as follows:

Routes	Duration of Tours
Melbourne concerts and live performances	1 day
Melbourne sporting complexes	1 day
World Trade Promotions in Melbourne	1 day
Ballarat and District	1 day

Victoria Government Gazette

Bendigo and District 2 days

Halls Gap, Stawell, Horsham and Districts 2 days

South Western Victoria visiting Portland, Port Fairy, Warrnambool and the Great Ocean Road to Geelong 3 days

Fares: By agreement with the hirer.

Timetable: As and when required.

Note: Passengers will be picked up from within a 20 km radius of the Hamilton Post Office.

Dated 7 August 1991

RAY DONNELLEY

20700

Manager—Vehicle Licensing

State Electricity Commission Act 1958

STATE ELECTRICITY COMMISSION OF VICTORIA

In accordance with the requirements of the Electrical Contractors' Registration Regulations 1974, the State Electricity Commission of Victoria hereby gives notice that the following appointment has been made pursuant to section 50 Part V of the *State Electricity Commission Act 1958* and the said Regulations, viz.:

Miss M. E. Oswald has been appointed Registrar of Electrical Contractors from 21 May 1991.

ALAN HOWIE

Acting Secretary

20750 State Electricity Commission of Victoria

Industrial Relations Act 1979

INDUSTRIAL RELATIONS COMMISSION OF VICTORIA

Notice of Application for Recognition as an Association

Notice is hereby given that The Australian Theatrical Amusement Employees' Association has filed applications to be recognised as an association under the *Industrial Relations Act 1979* with respect to the trades for which the Entertainment Employees (Performers) and Actors Television Programmes and Feature Film Conciliation and Arbitration Boards have been appointed.

Pursuant to regulation 33 (5) of the Industrial Relations Regulations any recognised association or person interested may on or before 6 September 1991 file in the Registry (Level 20, Nauru House, 80 Collins Street, Melbourne) an objection to the application.

The objection shall be in, or to the effect of Form 9 prescribed by the Regulations.

J. TSOUTSOULIS

Acting Deputy Registrar

Industrial Relations Commission of Victoria

21292

Victoria Government Gazette

Regulations

"GUNNER TANK BUSHLAND RESERVE"

Reserve for the Conservation of an Area of
Natural Interest

I, Steven Marshall Crabb, Her Majesty's Minister for Conservation and Environment in and for the State of Victoria under the powers conferred on me by section 13 of the *Crown Land (Reserves) Act 1978* do make the following Regulations for or with respect to Crown Allotment 21, Parish of Daalko temporarily reserved as a site for the conservation of an area of natural interest by Order in Council of 9 April 1991 (hereinafter referred to as "the reserve").

1. The reserve shall be open to the public at all times free of charge.

2. In the reserve no person shall—

- (a) enter or remain who may offend against decency as regards dress, language or conduct or who may behave in a disorderly, unseemly or offensive manner, or create or take part in any disturbance;
- (b) carry, use or discharge any firearm, air rifle or any other weapon;
- (c) carry or use any trap, snare, net or other device for the capture of animals;
- (d) disturb, interfere with or destroy any bird or other animal or its lair or nest;
- (e) interfere with, mark, deface or damage any buildings, gates, fences, barriers, seats, signs or other improvements;
- (f) deposit any litter except in receptacles provided for the purpose;
- (g) erect buildings, nor sell or offer to sell or hire any article or commodity;
- (h) permit any dog unless such dog is at all times controlled by a chain, cord or leash.

3. In the reserve no person shall, unless authorised in writing by the Regional Manager, Department of Conservation and Environment, Mildura—

- (a) interfere with, mark, deface or damage, pick or injure any tree, shrub, flower, plant or any other vegetation;
- (b) light or cause to be lit any fire except in any properly constructed fireplace provided for that purpose;
- (c) camp;
- (d) drive any vehicle other than on a formed road or car park open to the public;
- (e) put or allow to remain any sheep, horses, cattle, pigs or other animals;
- (f) organise or take part in any public entertainment game or sport;
- (g) disturb or remove any soil, sand, humus, gravel or rock—(Rs 14289).

G 30 7 August 1991 2197

Dated 2 August 1991

DOUG MILLER, Acting Director
National Parks and Public Land Division
Delegate of the Minister for
Conservation and Environment

Every person who contravenes or fails to comply with these Regulations shall be liable to the penalties prescribed in section 13 of the *Crown Land (Reserves) Act 1978*. 20090

Regulations

"KANGAROO TANK BUSHLAND
RESERVE"

Reserve for the Conservation of an Area of
Natural Interest

I, Steven Marshall Crabb, Her Majesty's Minister for Conservation and Environment in and for the State of Victoria under the powers conferred on me by section 13 of the *Crown Land (Reserves) Act 1978* do make the following Regulations for or with respect to Crown Allotments 1E and 1D, Parish of Underbool temporarily reserved as a site for the conservation of an area of natural interest by Order in Council of 23 April 1991 (hereinafter referred to as "the reserve").

1. The reserve shall be open to the public at all times free of charge.

2. In the reserve no person shall—

- (a) enter or remain who may offend against decency as regards dress, language or conduct or who may behave in a disorderly, unseemly or offensive manner, or create or take part in any disturbance;
- (b) carry, use or discharge any firearm, air rifle or any other weapon;
- (c) carry or use any trap, snare, net or other device for the capture of animals;
- (d) disturb, interfere with or destroy any bird or other animal or its lair or nest;
- (e) interfere with, mark, deface or damage any buildings, gates, fences, barriers, seats, signs or other improvements;
- (f) deposit any litter except in receptacles provided for the purpose;
- (g) erect buildings, nor sell or offer to sell or hire any article or commodity;
- (h) permit any dog unless such dog is at all times controlled by a chain, cord or leash.

3. In the reserve no person shall, unless authorised in writing by the Regional Manager, Department of Conservation and Environment, Mildura—

- (a) interfere with, mark deface or damage, pick or injure any tree, shrub, flower, plant or any other vegetation;

2198 G 30 7 August 1991

- (b) light or cause to be lit any fire except in any properly constructed fireplace provided for that purpose;
- (c) camp;
- (d) drive any vehicle other than on a formed road or car park open to the public;
- (e) put or allow to remain any sheep, horses, cattle, pigs or other animals;
- (f) organise or take part in any public entertainment game or sport;
- (g) disturb or remove any soil, sand, humus, gravel or rock—(Rs 14322).

Dated 2 August 1991

DOUG MILLER, Acting Director
National Parks and Public Land Division
Delegate of the Minister for
Conservation and Environment

Every person who contravenes or fails to comply with these Regulations shall be liable to the penalties prescribed in section 13 of the *Crown Land (Reserves) Act 1978*. 20090

Regulations

"MOSSOP BUSHLAND RESERVE"

Reserve for the Conservation of an Area of
Natural Interest

I, Steven Marshall Crabb, Her Majesty's Minister for Conservation and Environment in and for the State of Victoria under the powers conferred on me by section 13 of the *Crown Land (Reserves) Act 1978* do make the following Regulations for or with respect to Crown Allotment 2D, Parish of Underbool temporarily reserved as a site for the conservation of an area of natural interest by Order in Council of 19 February 1991 (hereinafter referred to as "the reserve").

1. The reserve shall be open to the public at all times free of charge.
2. In the reserve no person shall—
 - (a) enter or remain who may offend against decency as regards dress, language or conduct or who may behave in a disorderly, unseemly or offensive manner, or create or take part in any disturbance;
 - (b) carry, use or discharge any firearm, air rifle or any other weapon;
 - (c) carry or use any trap, snare, net or other device for the capture of animals;
 - (d) disturb, interfere with or destroy any bird or other animal or its lair or nest;
 - (e) interfere with, mark, deface or damage any buildings, gates, fences, barriers, seats, signs or other improvements;
 - (f) deposit any litter except in receptacles provided for the purpose;

Victoria Government Gazette

- (g) erect buildings, nor sell or offer to sell or hire any article or commodity;
 - (h) permit any dog unless such dog is at all times controlled by a chain, cord or leash.
3. In the reserve no person shall, unless authorised in writing by the Regional Manager, Department of Conservation and Environment, Mildura—

- (a) interfere with, mark, deface or damage, pick or injure any tree, shrub, flower, plant or any other vegetation;
- (b) light or cause to be lit any fire except in any properly constructed fireplace provided for that purpose;
- (c) camp;
- (d) drive any vehicle other than on a formed road or car park open to the public;
- (e) put or allow to remain any sheep, horses, cattle, pigs or other animals;
- (f) organise or take part in any public entertainment game or sport;
- (g) disturb or remove any soil, sand, humus, gravel or rock—(Rs 14330).

Dated 2 August 1991

DOUG MILLER, Acting Director
National Parks and Public Land Division
Delegate of the Minister for
Conservation and Environment

Every person who contravenes or fails to comply with these Regulations shall be liable to the penalties prescribed in section 13 of the *Crown Land (Reserves) Act 1978*. 20090

Regulations

PHILLIP ISLAND FORESHORES AND OTHER RESERVES

I, Steven Marshall Crabb, Her Majesty's Minister for Conservation and Environment in and for the State of Victoria, in pursuance of the powers conferred on me by section 13 of the *Crown Land (Reserves) Act 1978* do hereby make the following Regulations for or with respect to the Crown land in the Parish of Phillip Island and the Townships of Cowes, Rhyll, Newhaven and Ventnor shown coloured red on plans marked P.I.E./10.1.91, P.I.W./10.1.91, R/10.1.91, C/10.1.91, N/10.1.91 and V/10.1.91 attached to Department of Conservation and Environment Correspondence No. Rs 5133 (hereinafter referred to as the "Reserve").

The Regulations are made in lieu of all previous Regulations made in respect to the Reserve, which are hereby revoked.

1. Title

The Regulations may be cited as the Phillip Island Foreshores and other Reserve Regulations 1990.

2. Definitions

In these Regulations, unless inconsistent with the context or subject-matter—

“Act” means the *Crown Land (Reserves) Act* 1978.

“Appointed Officer” means any person appointed, in writing, by the Management Authority as an authorised officer for the purpose of these Regulations and (except for the purpose of receipt of any fees or the grant, variation or revocation of any permit) any member of the Police Force and any authorised officer appointed, under section 83 of the *Conservation, Forests and Lands Act* 1987.

“Camp” without limiting the generality of the term includes—

- (a) to erect, occupy or use any tent or any form of temporary accommodation; or
- (b) to park, occupy or use any caravan or other movable form of accommodation;
- (c) any vehicle used for overnight sleeping.

“Camping Area” means any part of the Reserve set apart by the Management Authority as a site for camping purposes.

“Firearm” includes any rifle, gun, pistol or air gun or like thing using cartridges, catapult, bow and arrow, crossbow, and any other implement designed to discharge missiles capable of injuring, damaging or destroying any person, animal or thing.

“Litter” includes any bottle, carton, package, paper, glass, food, offal, animal carcass, vegetable matter or other refuse or rubbish.

“Management Authority” means the Committee of Management appointed by the Minister under the Act to manage the Reserve or, where a Committee of Management has not been appointed, the Regional Manager of Conservation and Environment in the Region in which the Reserve is located.

“Minister” means the Minister administering the *Crown Land (Reserves) Act* 1978.

“Permit” includes any authority, approval, consent, permission, receipt, ticket or the like given, granted or issued by the Management Authority under the Act or these Regulations.

“Vehicle” includes any motor car, motor cycle, bus, truck, bicycle, cart, horse-drawn vehicle, caravan, trailer, water draft, hovercraft or any other motorised vehicle.

3. Entry or use of facilities

The Management Authority may from time to time determine or vary the conditions of entry to the Reserve or the use of conveniences, facilities and amenities of any description in any part of the Reserve.

4. Fees

The Management Authority may determine such fees as are appropriate from time to time for the use or occupancy of the Reserve for any activities.

5. Permits

(1) The Management Authority may determine the condition of any permit granted under these regulations.

(2) The Management Authority or an appointed officer may at their discretion grant permits for—

- (a) the use by any person, club or association of any area enclosed or set aside for a particular purpose or activity under these regulations;
 - (b) the admission and entry to the Reserve or any part thereof;
 - (c) any other purpose for which a permit is required under these regulations.
- (3) The holder of a permit must observe and comply with all conditions of that permit.

(4) Any permit granted under these regulations may be revoked or withdrawn at the discretion of the Management Authority or an appointed officer.

(5) Any person purporting to hold any permit must produce it on demand by an appointed officer and unless such permit is produced, that person shall not be entitled to claim the benefit of any such permit.

(6) No permits shall be transferable without the written consent of the Management Authority.

6. Powers of Appointed Officer

(1) An appointed officer may direct a person who in his or her opinion offends against any of the regulations to leave the reserve or any place therein.

(2) Every person who fails to comply with any such direction within a reasonable time shall be deemed to be guilty of an offence under these regulations.

(3) If, in the opinion of an appointed officer, a person has contravened or failed to comply with any provisions of these regulations then the officer may demand the name and address of such person.

(4) Any person who refuses when asked by such officer to furnish their name and address or

2200 G 30 7 August 1991

who furnishes an incorrect name and address shall be deemed to have committed an offence against these regulations.

(5) A person must not assault, abuse, hinder or interfere with an appointed officer or an employee of the management authority in the execution of their duty in the reserve.

(6) An appointed officer may at any time in a reserve stop any vehicle which the officer believes on reasonable grounds has been used or is likely to be used in a breach of the regulations or contains a person or persons who the said appointed officer believes on reasonable grounds has committed or is likely to commit a breach of the regulations.

7. Behaviour

A person must not, in the reserve—

- (a) offend against decency as regards dress, language or conduct;
- (b) commit or create or knowingly permit or allow to continue any act which creates a nuisance, or any annoyance to any person in the reserve, or do or suffer to be done any act which in the opinion of an appointed officer, is or is likely to cause annoyance or disturbance or danger to persons using the reserve.

8. Protection of Flora and Fauna

A person must not, in the reserve, except in accordance with a written permit—

- (a) remove, cut, damage, displace, deface or interfere with any rock, timber, tree, shrub, plant, wildflower or other vegetation;
- (b) dig up, disturb or remove from or bring into the reserve any gravel, stone, shell-grit, sand, soil or loam;
- (c) deposit, sow or bury any seeds, bulbs, cuttings, prunings, garden waste or any other plant material, or any carcasses, manure or other animal material;
- (d) shoot, trap, maim, injure, kill, destroy or interfere with any bird or animal;
- (e) have in their possession or carry or use any firearm, poison, trap or snare, with the exception of equipment to be used for recreational water activities.

9. Protection of Structures

A person must not, in the reserve, except in accordance with a written permit, remove, alter, damage, displace, deface or interfere with any sign, noticeboard, seat, table, gate post, fence, bridge, building, structure or any other thing of a like nature.

10. Seizure

(1) Any axe, saw, shovel, knife, implement, firearm, trap, snare, poison or other substance found being used in contravention of the

Victoria Government Gazette

regulations may be seized by an appointed officer and retained by such officer until the completion of proceedings in a court of law.

(2) If equipment is seized pursuant to sub-regulation 10 (1) and proceedings are not instigated within 28 days, the said equipment shall be returned to the owner.

(3) If equipment is to be returned to the owner pursuant to sub-regulation 10 (2), the Management Authority shall notify the owner in writing, and the Management Authority shall be responsible for returning the said equipment.

11. Enclosures

A permit must not, without the consent in writing of the Management Authority, enter any area in the reserve which is enclosed and designated by sign or notice for the plantation of young trees, shrubs or grass plots or for the rehabilitation or preservation of native flora or any other purpose.

12. Fires

A person must not without a permit light a fire within the reserve except in a portable barbecue or in a fireplace provided by the Management Authority for the purpose and any person who lights a fire in the reserve shall take all reasonable and proper precautions to ensure that the fire does not escape from control; nor shall any person do make or permit any act or omission which may result or be likely to result in damage by fire to structure, tree, vegetation, bird, animal, insect, appurtenances or equipment on the reserve.

13. Refuse and Litter

(1) A person within the reserve shall not deposit or cause to be deposited, except in a receptacle provided for the purpose, any litter.

(2) A person must not bring, discharge or direct into the reserve or deposit or allow to remain in the reserve any domestic or household waste, car body, building material or other waste;

(3) A person must not wilfully break any glass, bottle or other container within the reserve.

(4) Any person who breaks any glass in the reserve must gather up the pieces and remove them or place them in a receptacle provided for litter.

14. Dogs

(1) A person must not cause, suffer or permit any dog belonging to them or in their charge to be brought into or to enter or remain in any portion of a Reserve except at specific times and in specified locations as indicated by sign or notice.

(2) A dog brought into the Reserve during the permitted times shall at all times be under effective control.

Victoria Government Gazette

(3) Nothing in these Regulations shall prohibit a blind person from bringing in or using a guide dog in the Reserve.

15. Horses

A person must not ride, drive or lead any horse upon the Reserve or allow any horse to swim in the Reserve except within specified areas as indicated by sign or notice and under any conditions that the Management Authority may from time to time determine.

16. All Animals

(1) Except as provided under Regulations 14 and 15, a person must not cause or suffer or knowingly permit any animal belonging to them or in their charge to be brought into or remain in the Reserve without a permit.

(2) Any dog found in the Reserve may be seized by an appointed officer and may be dealt with in accordance with the *Dog Act* 1970, and the owner of the dog shall be liable to pay for any damage done by such animal to any property in the Reserve.

(3) Any animal found in the Reserve may be impounded and dealt with in accordance to any laws relating to stray animals.

17. Roadways

A person must not, unless authorised by the Management Authority, drive, ride, push, pull, place or leave any vehicle in or on the Reserve except in or upon such roadways or areas as are set aside for the purpose, and a person must not allow any vehicle to remain stationary in any position where it may cause undue or unreasonable obstruction to the lawful passage of others.

18. Vehicles

Within the Reserve a person must not—

- (a) drive a vehicle in a manner dangerous to the public;
- (b) drive any vehicle so as to cause noise which is unreasonable in the circumstances;
- (c) race any type of engine powered vehicle.

19. Parking

A person must not park any vehicle within the Reserve except—

- (a) in an area set apart for the purpose and clearly defined by signs;
- (b) as and where directed by an appointed officer;
- (c) upon payment of such fees as may be determined.

20. Stationary and Abandoned Vehicles

(1) An appointed officer may remove or cause to be removed or order the removal of any

G 30 7 August 1991 2201

parked, stranded, or broken down vehicle, from any roadway or area within the Reserve.

(2) Failure to comply with a direction of an appointed officer shall constitute an offence against the Regulations.

(3) A person who seeks to recover possession of a vehicle removed under sub-regulation (1) must pay to the Management Authority an amount equal to the cost to the Management Authority of removing and storing the vehicle.

(4) The Management Authority may retain possession of a vehicle until the amount payable under sub-regulation (3) has been paid.

21. Business and Advertising

A person must not in any part of the Reserve except under a permit in writing—

- (a) sell or offer for sale any article whatsoever;
- (b) give out, distribute, erect, leave, set up or display any handbill, placard, notice, pamphlet, book, paper, advertising matter or any like thing;
- (c) erect or place therein any building, booth, shed or other structure;
- (d) solicit or collect money or orders for goods or services;
- (e) take part in or advertise any entertainment for gain;
- (f) use any amplifier, public address system, loud hailer or similar device;
- (g) offer for hire any article, device or thing;
- (h) take photographs for gain or commercial purposes;
- (i) use any vehicle for hire or carry passengers for fee or reward;
- (j) conduct any school or provide any form of instruction for gain;
- (k) advertise for sale or trade or hire any article device, service or thing;
- (l) operate any portable or stationary generator, air compressor or chainsaw.

22. Directions by Notice or Sign

(1) A person must not wilfully disobey the directions displayed in a notice or sign in the Reserve.

(2) A person must not erect or remove or deface any notice or sign referred to in sub-regulation (1) except with the authority of the Management Authority.

23. Use of Facilities

A person must not—

- (a) use any kitchen, laundry, change-room, shower, or other convenience or any part thereof in the Reserve except for its proper purpose and upon payment of such fees (if any) and as may be fixed in any permit; and

2202 G 30 7 August 1991

- (b) enter or use or permit any child under their care or control to enter or use any place, room, convenience, or structure set apart for the use of the opposite sex provided that this Regulation shall not apply to a child under the age of six years when accompanied by an adult of the opposite sex.

24. Camping Areas

The Management Authority may—

- (a) fix such fees or other charges as it may from time to time determine for the entry use or occupation of any camping area or of any facilities or sites therein;
- (b) determine conditions under which any camp site may be occupied or used including duration of stay, conduct of campers and site cleanliness.

25. Camping

(1) A person must not camp in any part of the Reserve except in camping areas.

(2) If in the opinion of an appointed officer, a tent or any temporary accommodation facility has been erected without a permit issued in accordance with the Regulations, the said appointed officer may remove such tent or temporary accommodation facility and take it to a place of safe keeping.

(3) If a tent or any temporary accommodation facility is removed in accordance with Regulation 25 (2), the appointed officer affecting such removal must leave a notice of removal at the site of removal, which shall indicate to the owner of the tent or temporary accommodation facility, the place where such tent or temporary accommodation facility can be collected.

(4) A person who occupies a camp site in accordance with a permit issued under the Regulations shall ensure that the site is maintained in a clean and tidy condition.

26. Boat Launching

The Management Authority may—

- (a) set apart any portion of the Reserve as boat launching areas;
- (b) fix such fees or other charges as it may from time to time determine for the use of such boat launching areas.

27. Games

A person must not—

- (a) throw any stone or substance or missile within the Reserve;
- (b) engage in any game, activity, or sport likely to cause interference, disturbance, inconvenience or danger to others using the Reserve.

Victoria Government Gazette

28. Beach Umbrellas

A person must not on the Reserve use a beach umbrella or similar device for providing shade or protection unless it is securely anchored—

- (a) by means of a disc of weatherproof plywood at least 30 centimetres in diameter fitted over the shaft immediately above the tip and the disc buried in the ground to a depth of at least 30 centimetres;
- (b) by means of bag filled with at least 5 kilograms dry weight of sand securely tied to the shaft at ground level; or
- (c) by means of a device with an equivalent effect to an anchoring device referred to in sub-paragraph (a) or (b).

29. Compliance

Any person who contravenes or fails to comply with these Regulations is guilty of an offence and shall be liable to the penalties fixed by section 13 of the *Crown Land (Reserves) Act 1978*.

Dated 2 August 1991

DOUG MILLER, Acting Director
National Parks and Public Lands
Delegate of the Minister for
Conservation and Environment

20090

Police Regulation Act 1958—Section 122

SALE OF UNCLAIMED PROPERTY

An owner is required for an unregistered red Honda trail bike with engine No. PE01E-5309841.

The vehicle came into the possession of police on 10 February 1991, and if not claimed it will be sold at public auction at 10 a.m. on Monday, 2 September 1991, at the Avondale Heights Police Station, 162 Military Road, Avondale Heights.

K. GLARE

20610/1

Chief Commissioner

Road Safety Act 1986

MOTOR CYCLE RELIABILITY TRIAL

Under section 68 (3) of the *Road Safety Act 1986*, I declare that sub-sections (1) and (2) of section 68 of the Act, the Road Safety (Traffic) Regulations 1988 and Parts 9 and 10 of the Road Safety (Vehicles) Regulations 1988 shall not apply with respect to the event known as the Round 8 Yamaha Victorian Enduro Series, to be conducted by the Warragul Motorcycle Club on sections of road within the Noojee Forest District, on Sunday, 22 September 1991 between the hours of 8.30 a.m. and 3.30 p.m.

Dated 31 July 1991

JOHN McMILLAN

Director-General of Transport
20840 Delegate of the Minister for Transport

Victoria Government Gazette

Creditors, next of kin and others having claims against the estate of any of the under-mentioned deceased persons are required to send particulars of their claims to the State Trust Corporation of Victoria, 168 Exhibition Street, Melbourne, Vic. 3000, the personal representative, on or before 23 September 1991 after which date the State Trust Corporation may convey or distribute the assets having regard only to the claims of which the State Trust Corporation then has notice:

Anderson, Alfred, late of 54 Bellevue, Rosanna, retired, died 6 March 1991.

Bartlett, Vicstore William, late of Rose Lodge Hostel, 225 Graham Street, Wonthaggi, retired, died 6 April 1991.

Broadbridge, Leslie George, late of Beechworth, pensioner, died 7 May 1991.

Berbling, Sylvia Edith May, late of 9 Paywit Street, Preston, widow, died 9 May 1991.

Cooper, Harry Arthur, late of 4/40 Haigh Street, Moe, retired, died 15 November 1990.

Durdin, Mark James, late of 5 Hocking Street, West Footscray, retired engineer, died 5 November 1973.

Edbrooke, Raymond Frank, late of 7 Tucker Street, Moorabbin, engineer, died 18 March 1991.

Elliot, James Dunsmore, late of 21 Railway Parade, Murrumbidgee, pensioner, died 9 June 1990.

Evans, Myrtle Margaret, late of Ashley Lodge, Private Nursing Home, 58 Cochrane Street, North Brighton, pensioner, died 5 July 1991.

Fletcher, Ellen Isabella, late of 27 Petrie Street, Frankston, widow, died 3 May 1991.

Follett, Colin William, late of Flat 6, 41 Luckie Street, Nunawading, retired, died 1 December 1990.

Harnett, Arthur Henry, late of 42 Old Belgrave Road, Upper Ferntree Gully, retired, died 22 October 1990.

Hender, Mary, formerly of 10 Lang Street, South Yarra, late of 88 Cunningham Street, Northcote, pensioner, died 20 July 1990.

Howell, Rosalind, late of 32 Bendigo Street, Richmond, pensioner, died 6 May 1991.

Jones, Doris Edna May, late of Graceton Private Nursing Home, 26 Livingston Street, Ivanhoe, pensioner, died 13 April 1991.

Jones-Roberts, Valda Audrey, late of 76 Cardigan Road, Mooroolbark, home duties, died 16 May 1991.

Kopecky, Zdenek, late of Ararat, pensioner, died 26 November 1990.

Lane, Alfred Tremayne, late of Mountain View Lodge, Williams Road, Olinda, pensioner, died 2 March 1991.

G 30 7 August 1991 2203

Madeley, Ruby Irene, late of Unit 1, 92 Aberdeen Street, Geelong West, home duties, died 31 March 1991.

Marshall, Alexander John, also known as Alexander James Marshall, late of Flat 8, 2 Alice Street, Coburg, retired, died 21 September 1990.

Miezis, Vanda, late of 234 Mason Street, East Altona, widow, died 27 April 1991.

Moretti, Vitaliano, late of Flat 4, 2 Newton Court, St Kilda, retired draughtman, died 19 May 1990.

Muir, Jean Williamson, late of 35 Kathleen Street, Pascoe Vale, gentlewoman, died 16 January 1991.

Mulig, Dragutin, formerly of 1 Edward Street, Balaclava, late of 294 Kooyong Road, Caulfield, pensioner, died 14 April 1991.

Olsson, Fanny Halliday, late of 2 Ashley Street, Box Hill, pensioner, died 14 May 1991.

Paunovic, Dragisa, late of 11 Berkley Court, Endeavour Hills, supervisor, died 3 April 1991.

Pereira, Benjamin Christopher, late of Flat 11, 52 Canterbury Road, Middle Park, clerical officer, died 24 March 1991.

Radysz, Michael, late of 75 Dianne Avenue, Cragieburn, telecom linesman, died 22 March 1991.

Russell, Jean Marie, late of 4/26 Windsor Crescent, Surrey Hills, retired, died 7 May 1991.

Seddon, Marjorie Otterlie, also known as Marjorie Ottie Seddon, Marjorie Ottelie Seddon, and Marjorie Ottlie Seddon, late of 16 Haydens Road, Beaumaris, widow, died 1 December 1990.

Talbot, Russell Kelton, late of 9 Bourke Street, Coburg, pensioner, died 25 April 1991.

Walker, Shirley Marguerite, late of Caloola Private Nursing Home, Sunbury, pensioner, died 27 March 1991.

Walsh, Lesley Jean, late of 4 Elm Grove, Mt Waverley, widow, died 6 May 1991.

Dated at Melbourne 15 July 1991

B. F. CARMODY
Managing Director
State Trust Corporation

20434

Pipelines Act 1967 No. 7541

APPLICATION FOR A PERMIT TO OWN
AND USE A PIPELINE

1. In accordance with the provisions of section 11 (1) of the *Pipelines Act 1967*, notice is given that an application has been received by me from BHP Petroleum Pty. Ltd. for a Permit to Own and Use a Pipeline for the purpose of conveying methanol from Laverton North to Deer Park.

2. The proposed route of the Pipeline is as follows:

2204 G 30 7 August 1991

A steel pipeline approximately 6 kms in length with a nominal bore of 80 mm and commencing at a line valve located within the BHP Petroleum Pty. Ltd. property adjacent to the western side of Fitzgerald Road, Laverton North, and known as Lot 2, PS 300022T, Parish of Truganina, thence proceeding in a generally easterly direction to enter the western side of the proposed road widening easement for Fitzgerald Road, thence turning to continue in a generally northerly direction within such easement (to be known as PS 300022T, PS 300023R and PS 311527Y) to enter and cross Allotment 3, Section 23, Parish of Truganina and Allotments 6, 4 and 2, Section 6, Parish of Derrimut to the southern side of Middle Road, crossing Boundary Road and a Gas and Fuel Corporation of Victoria easement en route, thence crossing Middle Road to enter and cross Lots 1 and 2 LP 139464 and Allotments 8A and 8, Section 22 on an alignment adjacent to the western boundary of the proposed Vicroads acquisition for the Western Ring Road, to the southern side of Tilburn Road, crossing a closed Government Road (Allotment 8A Section 22) and the Spencer Street to Deer Park rail line en route, thence crossing Tilburn Road to enter property owned by Nobel (Australasia) Pty. Ltd. and known as Part Allotment 8 Section 22, Parish of Derrimut, and terminate at a line valve situated adjacent to the southern boundary of such allotment.

3. Plans of the proposed route of the pipeline may be inspected between the hours of 9.00 a.m. and 4.00 p.m. Mondays to Fridays (excluding public holidays) at:

- (a) Department of Manufacturing and Industry Development Energy Division, 6th Floor, 151 Flinders Street, Melbourne.
- (b) Council Offices, City of Sunshine, Alexandra Avenue, Sunshine.
- (c) Council Offices, City of Werribee, 45 Princes Highway, Werribee.

Additional copies of plans are not available from the Department and preliminary route plans can be seen only at BHP Petroleum Pty. Ltd., Collins Tower, 35 Collins Street, Melbourne.

4. Any objection to the proposed route of the pipeline must be addressed to me and reach my office at the Department of Manufacturing and Industry Development, 228 Victoria Parade, East Melbourne, Victoria 3002 no later than Friday, 4 October 1991.

Dated 5 August 1991

DAVID WHITE
Minister for Manufacturing and
Industry Development

20400

Victoria Government Gazette

WATER (LAKE EILDON RECREATIONAL
AREA) (HOUSEBOATS) REGULATIONS
1991

In accordance with the provisions of the *Subordinate Legislation Act 1962* notice is given of the proposal to make regulations to be known as the Water (Lake Eildon Recreational Area) (Houseboats) Regulations 1991.

A regulatory impact statement has been prepared as required by the Subordinate Legislation Act.

The objective of the proposed regulations is to provide for the control and management of houseboat operation in the Lake Eildon Recreational Area.

The statement concludes that in order to recover the costs of houseboat operation on Lake Eildon within a reasonable time amendment of the Water (Lake Eildon Recreational Area) Regulations 1988 is required.

Comments and submissions are invited from interested parties.

Copies of the regulatory impact statement may be obtained from and enquiries may be directed to Ms P. Matters, Land and Water Planning Branch, Rural Water Commission, 590 Orrong Road, Armadale Vic. 3143. Telephone 508 2600.

Written submissions should be sent to the above address by no later than 21 days from the date of this notice.

Dr. K. J. LANGFORD
General Manager
Rural Water Commission

20720

CONTRACTS ACCEPTED—SERIES 91-92
VICTORIA POLICE

T. 290 Police Mounted Branch

Provision of Farriers Services for the period 1 July 1989 to 30 June 1991.

Wayne Robert Armstrong @ rates.

P. J. HALE

20610/2

Supply Manager

CONTRACTS ACCEPTED—SERIES 91/92
VICTORIA POLICE

T.309 Manufacture and supply of made to measure leather motorcycle trousers for the period 1 July 1991 to 30 June 1993.

Ascot Leathersgoods Pty. Ltd., @ \$175.00 per pair.

P. J. HALE

20610 Supply Manager and Officer in Charge

Victoria Government Gazette

G 30 7 August 1991 2205

STATE TENDER BOARD
CONTRACTS ACCEPTED
Amendments

Schedule Number	Item Number	New Rate	Effective Date
\$			
<i>Motor Spirit, Kerosene, Fuel Oils and Lubricants</i>			
1/53	1	0.5742	1.8.91
	2	0.5782	
	3	0.5792	
	4	0.5832	
	5	0.6042	
	6	0.6042	
	7	0.6042	
	8	0.6042	
	9	0.5800	
	10	0.5800	
	12	0.5590	
	13	0.5640	
	16	0.7078	
<i>Motor Vehicles (Passenger)</i>			
1/58	1B, 2B 5B and 6A	*	1.8.91
*Options available—			
Power Steering		334.00	
	15B	14 968.00†#	2.8.91
	16B	15 316.00†#	
	17B	15 938.00†#	
	18B	16 286.00†#	
†Options available—			
Tow pack		121.00	
Metallic paint		129.00	
Heavy duty suspension		153.00	
Limited slip diff		288.00	
‡Options available—			
Tow pack		243.00	
Metallic paint		129.00	
Heavy duty suspension		153.00	
Limited slip diff		288.00	
	19B	19 502.00 ∞ #	
∞ Options available—			
Tow pack		243.00	
Limited slip diff		288.00	
	20D	23 968.00 ~ #	
	20E	24 885.00 ~ >	
~Options available—			
Tow pack		243.00	
Limited slip diff		288.00	
#'EB' Model Introduction			
> New Vehicle—'Ford Fairlane Ghia 3.9L'			
'Air Conditioning STD'			
<i>Motor Vehicles (Commercial)</i>			
1/59	12.1B	12 517.00	14.8.91
<i>Stationery, General</i>			
1/64	83, 207 and 235	*	17.7.91

Schedule Number	Item Number	New Rate	Effective Date
\$			

*Departments to note that the contractor Hogbin Excelsior—A Division of Esselte Dymo Australia Pty. Ltd. has changed its name to Esselte Hogbin. Minimum Order \$75.00 assorted. All orders to be placed with: Esselte Hogbin, 126 Hassall Street, Wetherill Park, New South Wales; PO Box 95, Smithfield, New South Wales 2164. Telephone: (02) 725 5611. Facsimile: (02) 604 7752.

52, 53, # 17.7.91
95, 96,
114, 194,
220, 221
and 231

#Departments to note that the contractor Esselte Dymo Australia Pty. Ltd. has altered its address and name. Minimum Order \$75.00 assorted. All orders to be placed with: Esselte Hogbin, 126 Hassall Street, Wetherill Park, New South Wales; PO Box 95, Smithfield, New South Wales 2164. Telephone: (02) 725 5611. Facsimile: (02) 604 7752.

N. L. JORDAN

20790 Secretary to the Tender Board

STATE TENDER BOARD, VICTORIA

Tenders for the Supply 1991-1993

General Stores

Recall of Tenders

Tenders will be received until 8.30 a.m. on Friday, 23 August 1991 from persons willing to supply the under-mentioned articles in such quantities as may be ordered by the Victorian Government during the period 1 September 1991 to 30 June 1993.

Schedule No. 1/05—Electrical Goods

Item No. 22—Cables and Cords, Electrical for Power, Lighting and Bell Circuits

Tender documents may be obtained from State Tender Board, 3rd Floor, 49 Spring Street, Melbourne 3000. Telephone (03) 651 3266.

Tenders must be deposited in the Tender Box at the Tender Board Office, 3rd Floor, 49 Spring Street, Melbourne, or if sent by post, postage must be prepaid and the tenders addressed to the Chairman of the Tender Board, Tender Board Office, 49 Spring Street, Melbourne 3000, which office they must reach not later than by first post on the date of the closing of tenders. Under no circumstances will tender details be accepted by telephone.

N. L. JORDAN

20790 Secretary to the Tender Board

2206 G 30 7 August 1991

Survey Co-ordination Act 1958
PLACE NAMES COMMITTEE

1. Notice of Assignment

The Place Names Committee hereby gives notice that it has assigned the undermentioned names in respect of which no objections to previously published proposals were received.

<i>Place Name</i>	<i>Location</i>
Lima Valley	Swanpool and District Progress Association. A valley situated approx. 7 km south-west of Swanpool, extending for 13 km toward Too Rour, named after the creek which flows along its floor.
Dingley Village	City of Springvale. Locality bounded on the south and west by the Municipal boundary, on the north by a drainage reserve and on the east by Clyde Road.
Bamber Reserve	City of Knox. Reserve in Zervas Street, Scoresby.
Alberni Reserve	City of Knox. Reserve in Murrindal Drive, Rowville.
Starlight Reserve	City of Knox. Reserve at the corner of Debra and Canter Streets, Rowville.
Barry Reserve	City of Knox. Reserve at the end of Beckbury Court, Rowville.
Galleon Park	Shire of Upper Murray. Reserve on the southern side of Cemetery Creek between Hansen and Wheeler Streets, Corryong.
Settlers Park	Shire of Diamond Valley. Reserve located between Glen Katherine Drive and St. Clems Street with an abuttal to Settlers Way, Greensborough.

2. Notice of Alteration of Place Names

The Place Names Committee hereby gives notice that it has altered the undermentioned names in the manner indicated and in respect of

Victoria Government Gazette

which no objections to previously published proposals were received.

<i>Former Name</i>	<i>New Name</i>
Parkes Creek (as shown on LIMA mapsheet 8024-1-2)	Lima Creek
Nadrasca Special Developmental School	Nunawading Special Developmental School

Place Names Committee, c/o Survey and Mapping Victoria, 2 Treasury Place, Melbourne 3000.

20670 **RON McLEOD**
Secretary

Freedom of Information Act 1982
(Section 26)

DELEGATION OF AUTHORITY

Victorian Accident Rehabilitation Council
General Authority

The officer occupying for the time being (whether on a permanent, acting or temporary basis), the position of Project Officer—Internal Audit in the Victorian Accident Rehabilitation Council is authorised to make all necessary decisions on behalf of the Council, in order to comply with and give effect to the provisions of the Freedom of Information Act in respect of requests made to the Council.

Any previous notice of authorisation of this position is hereby revoked.
Dated 30 July 1991

20890 **GAVIN A. ROBINS**
Chief Executive Officer
Victorian Accident Rehabilitation Council

Ministry of Finance
SALE OF CROWN LAND BY PUBLIC TENDER

Reference No. GL10250

Tenders close Wednesday, 18 September 1991 at 2.00 p.m.

Property Address: Old Trafalgar Road, Mirboo North.

Crown Description: CA103A, Parish of Allambee East.

Terms of Sale: Deposit 10%, balance 60 days.

Officer Co-ordinating Sale: Russell Efron, Government Land Bureau, Property Consultant, 4th Floor, 35 Spring Street, Melbourne.

20670 **TONY SHEEHAN**
Minister for Finance

Victoria Government Gazette

Corrections (Prison Management) Regulations
1991

OFFICE OF CORRECTIONS

The Minister for Corrections proposes the above Regulations to amend the Corrections Regulations 1988.

The objective of the regulations is to improve the security and management of prisons and prisoners by introducing measures that include: improving the prison discipline system; prescribing how the custodial community permit system will operate; and outlining standards of conduct for officers working in corrections.

A Regulatory Impact Statement has been prepared setting out the details of the proposed policy. This concludes that the proposed Regulations are the most appropriate method of achieving the objective of improving the security and management of prisons and prisoners.

The Regulatory Impact Statement may be obtained from the Office of Corrections, 5th Floor, 20 Albert Road, South Melbourne 3205 by writing to or telephoning Ms Eileen Deveney on 698 6520.

Written submissions are invited from interested parties regarding the proposed Regulations. These should be sent to the Director-General at the above address, not later than 28 August 1991.

PETER HARMSWORTH
Director-General

20560

ADOPTION ACT 1984

Under the functions and powers assigned to me by the Director-General of Community Services under section 10 (2) of the *Community Welfare Services Act 1970* in relation to section 5 of *The Adoption Act 1984*, I, Kay Bodna, approve the following person under section 5 (1) and 5 (2) (c) of the Act as approved counsellor for the purposes of section 87 of the Act.

MEIXNER, Vincent
Dated 30 July 1991

KAY BODNA
Director

20080 Placement and Support Branch

Department of Manufacturing and Industry
Development

APPLICATION FOR DEVELOPMENT
LEASE WITHDRAWN

No. 598; Wedderburn Drilling Co. P/L; 178 ha,
Parish of Borung.

No. 1012; A. R. Fraser and R. B. Sargent; 260
ha, Parish of Borung.

No. 1016; A. R. Fraser and K. A. Dundo; 231 ha,
Parish of Borung.

G 30 7 August 1991 2207

No. 1157; BHP Gold Mines Ltd.; 190 ha, Parish
of Springhill.

No. 1158; BHP Gold Mines Ltd.; 246 ha, Parish
of Springhill.

No. 1208; McIvor Mining Co. P/L; Parish of
Heathcote.

No. 1209; McIvor Mining Co. P/L; Parish of
Heathcote.

No. 1210; McIvor Mining Co. P/L; Parish of
Heathcote.

APPLICATION FOR PROSPECTING AREA
LICENCE WITHDRAWN

No. 609; Wedderburn Drilling Co. P/L; 178 ha,
Parish of Korong.

APPLICATION FOR TRANSFER OF
PROSPECTING AREA LICENCE
APPROVED

No. 270; From Bendigo Mining NL to Goldquest
NL.

The above information replaces the information
in the *Victoria Government Gazette*, dated
31 July 1991.

APPLICATION FOR TAILINGS REMOVAL
LICENCE WITHDRAWN

No. 5429; Bendigo Gold Associates P/L; Parish
of Ballarat.

APPLICATION FOR EXTRACTIVE
INDUSTRY LEASE REFUSED

No. 357; Mansfield Quarries P/L; 12.5 ha, Parish
of Loyola.

The above information replaces the information
published in the *Victoria Government
Gazette* dated 31 July 1991.

DAVID WHITE

Minister for Manufacturing
and Industry Development

20400

Water Act 1989

CITY OF MARYBOROUGH

I, Bernie Pigdon, Acting Director, Water
Industry Management, as a Delegate of the
Minister for Conservation and Environment,
make the following Order:

Change of Financial Year—

City of Maryborough Order 1991

1. This Order is called the Change of Financial
Year—City of Maryborough Order 1991.

2. This Order is made under section 99 (8) (b)
of the *Water Act 1989*.

3. This Order takes effect from 1 August 1991.

4. On and from 1 August 1991, the financial
year for the City of Maryborough shall be
July–June.

5. This Order revokes the Order of 16 October
1990 which specified Authorities with an

2208 G 30 7 August 1991

October–September financial year for the City of Maryborough only—Corr. No. 91/0334–1.

Dated 1 August 1991

BERNIE PIGDON
Acting Director
Water Industry Management
(as a Delegate of the Minister for
Conservation and Environment

21210

WATER ACT 1989

I, Bernie Pigdon, Acting Director, Water Industry Services, as delegate of the Minister make the following order:

EXTENSION OF THE STAWELL WATERWORKS DISTRICT ORDER 1991

1. This Order is called the Extension of the Stawell Waterworks District Order 1991.

2. This Order is made under section 96 (11) (b) of the *Water Act* 1989.

3. This Order takes effect from the date on which it is published in the *Government Gazette*.

4. The proposal for the extension of the Stawell Waterworks District submitted by the Stawell Water Board on 9 May 1991 is approved.

5. The Stawell Waterworks District of the Stawell Water Board is extended to include the area bordered in red on the accompanying Plan (Corres. No. 002980/140), a copy of which may be inspected at the offices of the Stawell Water Board situated at 9 Victoria Street, Stawell.

Dated 5 August 1991

BERNIE PIGDON
Acting Director, Water Industry Services
as Delegate of the Minister for
Conservation and Environment

21210

Land Acquisition and Compensation Act 1986
and *Transport Act* 1983

NOTICE OF ACQUISITION

Compulsory Acquisition of Interest in Land

The Road Construction Authority declares that by this notice it acquires the following interests in the land described hereunder.

Lessees' Names:

(1) J. E. Evans, D. J. Hughes, M. A. Blewett, J. K. Pilkington and D. F. Hart.

(2) A. H. McKay, M. H. Roberts, D. J. Hughes and J. C. Evans.

(3) Reservoir Fawknor Credit Cooperative Limited.

(4) E. J. Love and E. J. Savage.

(5) E. J. Love and Co Pty Ltd.

Description of Interest in land:

Leasehold: (1) and (2): Railway Lots 7 and 15 at Reservoir.

Victoria Government Gazette

(3) Railway Lot 25 (part) at Reservoir.

(4) and (5): Railway Lots 24 and 32 at Reservoir.

Title Details: Land Contained in Certificate of Title Volume 9867 Folio 733.

Survey Plan: No. 18097.

The survey plan referred to in this notice may be viewed at the Roads Corporation's Regional Office at 1100 Pascoe Vale Road, Broadmeadows.

Published with the authority of the Roads Corporation and the Minister for Transport.

DEREK TREWARNE
Manager Property Operations
Roads Corporation

20700

Corrigendum

ADDITIONAL COUNTY COURT SITTING 1991

In *Government Gazette* No. G28 of 24 July 1991 on page 2041 the date of commencement of sitting at Bendigo was shown as 20 July 1991, it should have read 29 July 1991.

J. R. O'SHEA
Acting Chief Judge of the
County Court of Victoria

20430

Public Records Act 1973

DECLARATION OF RECORDS NOT AVAILABLE FOR PUBLIC INSPECTION

Whereas section 10 (1) of the *Public Records Act* 1973 provides inter alia that "The Minister by notice published in the *Government Gazette* may—

(a) declare that any specified records or records of any specified class shall not be available for public inspection for a period of five years after the date of their transfer to the Public Record Office; and

(b) from time to time for reasons specified in the notice extend, for not more than five years at any one time, any period so declared."

The records specified on the schedule below are master records of exploration work in magnetic form. Public access to these records exposes them to the risk of the loss of magnetic recordings which would render them useless.

I, James Harley Kennan, Minister for the Arts, do now by this notice declare that the records listed on the schedule below shall not be available for public inspection prior to the end of the year of expiry specified on the schedule.

J. H. KENNAN
Minister for the Arts

20672

<i>VPRS/ Consignment No.</i>	<i>Transfer No. Transfer</i>	<i>Year of Transfer</i>	<i>Year of Expiry of this Closure</i>
4550/U1	76/001	1976	1996
4550/U2	76/006	1976	1996
4550/U3	76/021	1976	1996
4550/U4	76/035	1976	1996
4550/U5	76/037	1976	1996
4550/U14	80/012	1980	1995
4550/U15	80/070	1980	1995
4550/U16	80/081	1980	1995
4550/U17	80/094	1980	1995
4550/U18	80/119	1980	1995
4550/U19	81/038	1981	1996
4550/U20	81/048	1981	1996
4550/R2	85/021	1985	1995
4550/R3	85/021	1985	1995
4550/R4	85/021	1985	1995
4550/R5	85/021	1985	1995
4550/R6	85/021	1985	1995
4550/R11	89/014	1989	1994

ATTORNEY-GENERAL'S DEPARTMENT
Transfer of Land Act (Fees) (Further
Amendment) Regulations 1991

In accordance with the *Subordinate Legislation Act* 1962 a regulatory impact statement has been prepared for the above Statutory Rule and notice given of the statement. I have received comments on the regulatory impact statement, and I advise that it is intended that the Statutory Rule be submitted to Governor in Council for making.

20679 JAMES KENNAN
Attorney-General

ORDERS IN COUNCIL

Flora and Fauna Guarantee Act 1988

ADDING OF ITEMS TO SCHEDULE 2 - LIST OF TAXA AND COMMUNITIES OF FLORA OR FAUNA WHICH ARE THREATENED; AND SCHEDULE 3 - LIST OF POTENTIALLY THREATENING PROCESSES

The Governor in Council, under section 10(3) of the Flora and Fauna Guarantee Act 1988 adds the items listed in the Schedule below to Schedules 2 and 3 of the Flora and Fauna Guarantee Act 1988.

Schedule

ITEMS TO BE ADDED TO SCHEDULE 2 - LIST OF TAXA AND COMMUNITIES OF FLORA OR FAUNA WHICH ARE THREATENED

Taxa		Taxa	
<i>Abutilon fraseri</i>	- Dwarf Lantern-bush	<i>Ogyris otanes</i>	- Small Brown Azure Butterfly
<i>Acacia glandulicarpa</i>	- Hairy-pod Wattle	<i>Olearia astroloba</i>	- Marble Daisy-bush
<i>Acacia pendula</i>	- Weeping Myall	<i>Onychogalea fraenata</i>	- Bridled Naitail Wallaby
<i>Acrodipsas brisbanensis</i>	- Large Ant-blue Butterfly	<i>Paralucia pyrodiscus lucida</i>	- Eltham Copper Butterfly
<i>Acrodipsas myrmecophila</i>	- Small Ant-blue Butterfly	<i>Pedionomus torquatus</i>	- Plains-wanderer
<i>Adiantum diaphanum</i>	- Filmy Maidenhair	<i>Perameles bougainville</i>	- Western Barred Bandicoot
<i>Aepyprymnus rufescens</i>	- Rufous Bettong	<i>Perameles gunnii</i>	- Eastern Barred Bandicoot
<i>Agrostis adamsonii</i>	- Adamson's Beat	<i>Petaurus norfolcensis</i>	- Squirrel Glider
<i>Allocasuarina luehmannii</i>	- Buloke	<i>Petrogale penicillata</i>	- Brush-tailed Rock-wallaby
<i>Ambassis agassizii</i>	- Agassiz's Chanda Perch	<i>Phascogale calura</i>	- Red-tailed Phascogale
<i>Aprasia auria</i>	- legless lizard	<i>Phascogale tapoatafa</i>	- Brush-tailed Phascogale
<i>Archaeophylax canarus</i>	- caddisfly	<i>Philoria frosti</i>	- Baw Baw Frog
<i>Ardeotis australis</i>	- Australian Bustard	<i>Planigale gilesi</i>	- Paucident Planigale
<i>Astelia australiana</i>	- Tall Astelia	<i>Platydictya galbana</i>	- marine opisthobranch
<i>Austrogammarus australis</i>	- freshwater amphipod	<i>Polytelis swainsonii</i>	- Superb Parrot
<i>Bettongia gaimardi</i>	- Tasmanian Bettong	<i>Potamalosia richmondia</i>	- Freshwater Herring
<i>Bettongia penicillata</i>	- Brush-tailed Bettong	<i>Potorous longipes</i>	- Long-footed Potoroo
<i>Burramys parvus</i>	- Mountain Pygmy-possum	<i>Prototroctes maraena</i>	- Australian Grayling
<i>Caladenia audasii</i>	- Audas' Spider-orchid	<i>Psophodes nigrogularis leucogaster</i>	- Western Whipbird
<i>Caladenia calcicola</i>	- Limestone Spider-orchid	<i>Psoralea parva</i>	- Small Psoralea
<i>Caladenia rosella</i>	- Rosella Spider-orchid	<i>Psoralea tenax</i>	- Tough Psoralea
<i>Calochilus richiae</i>	- Bald-tip Beard-orchid	<i>Pterostylis baptistii</i>	- King Greenhood
<i>Calyptorhynchus magnificus</i>	- Red-tailed Black-Cockatoo	<i>Pterostylis cucullata</i>	- Leafy Greenhood
<i>Carex cephalotes</i>	- Wire-head Sedge	<i>Pterostylis truncata</i>	- Brittle Greenhood
<i>Casuarina obesa</i>	- Swamp Sheoke	<i>Pterostylis woollsii</i>	- Long-tail Greenhood
<i>Chaeropus ecaudatus</i>	- Pig-footed Bandicoot	<i>Pultenaea graveolens</i>	- Scented Bush-pea
<i>Comesperma polygaloides</i>	- Small Milkwort	<i>Rhinolophus megaphyllus</i>	- Eastern Horseshoe-bat
<i>Cyathea leichhardtiana</i>	- Prickly Tree-fern	<i>Rhodope genus</i>	- marine opisthobranch
<i>Dasyornis broadbenti</i>	- Rufous Bristlebird	<i>Riekoperla darlingtoni</i>	- Mount Donna Buang Wingless Stonefly
<i>Dasyurus maculatus</i>	- Tiger Quoll	<i>Rulingia pannosa</i>	- Clustered Kerrawang
<i>Dasyurus viverrinus</i>	- Eastern Quoll	<i>Rutidosia leptorhynchoides</i>	- Button Wrinklewort
<i>Delma impar</i>	- Striped Legless Lizard	<i>Sarcophilus falcatus</i>	- Orange-blossom Orchid
<i>Dendrobium speciosum</i>	- Rock Orchid	<i>Senecio macrocarpus</i>	- Large-fruit Groundsel
<i>Dillwynia capitata</i>	- Slender Parrot-pea	<i>Sterna albifrons</i>	- Little Tern
<i>Discaria nitida</i>	- Shining Anchor Plant	<i>Sterna nereis nereis</i>	- Fairy Tern
<i>Discaria pubescens</i>	- Hairy Anchor Plant	<i>Stictionetta naevosa</i>	- Freckled Duck
<i>Diuris punctata</i>	- Purple Diuris	<i>Swainsona plagiotropis</i>	- Red Swainson-pea
<i>Edelia obscura</i>	- Yarra Pigmy Perch	<i>Swainsona stipularis</i>	- Purple Swainson-pea
<i>Eragrostis trachycarpa</i>	- Rough-grain Love-grass	<i>Thaumatococcus flaveola</i>	- stonefly
<i>Eubalaena australis</i>	- Southern Right Whale	<i>Thelymitra epipactoides</i>	- Metallic Sun-orchid
<i>Eucalyptus cadens</i>	- Warby Swamp Gum	<i>Thesius australe</i>	- Austral Toad-flax
<i>Eucalyptus crenulata</i>	- Buxton Gum	<i>Thylogale billardieri</i>	- Tasmanian Pademelton
<i>Eucalyptus froggattii</i>	- Kamarooka Mallee	<i>Tympanocryptis lineata lineata</i>	- Lined Earless Dragon
<i>Euphrasia scabra</i>	- Rough Eyebright	<i>Tympanocryptis lineata pinguicollis</i>	- earless dragon
<i>Eusthenia nothofagi</i>	- Otway Stonefly	<i>Tyto novaehollandiae</i>	- Masked Owl
<i>Galaxias cleaveri</i>	- Tasmanian Mudfish	<i>Tyto tenebricosus</i>	- Sooty Owl
<i>Galaxias olidus var. fuscus</i>	- Brown Galaxias		
<i>Galaxiella pusilla</i>	- Dwarf Galaxias		
<i>Geijera parviflora</i>	- Wilga		
<i>Grevillea barklyana</i>	- Gully Grevillea		
<i>Gnus rubicundus</i>	- Broilga		
<i>Gymnobelideus leadbeateri</i>	- Leadbeater's Possum		
<i>Heleioporus australiacus</i>	- Giant Burrowing Frog		
<i>Hemichroa diandra</i>	- Mallee Hemichroa		

Victoria Government Gazette

G 30 7 August 1991 2211

Taxa

<i>Hemiphysalis mirabilis</i>	- Hemiphysalis Damselfly
<i>Lagorchestes leporides</i>	- Eastern Hare-wallaby
<i>Lepidium hyssopifolium</i>	- Small Pepper-cress
<i>Leporillus apicalis</i>	- Lesser Stick-nest Rat
<i>Lichenostomus melanops cassidix</i>	- Helmeted Honeyeater
<i>Litoria spenceri</i>	- Spotted Tree Frog
<i>Maccullochella macquariensis</i>	- Trout Cod
<i>Maccullochella peelii</i>	- Murray Cod
<i>Macquaria australasica</i>	- Macquarie Perch
<i>Manorina melanotis</i>	- Black-eared Miner
<i>Megascolides australis</i>	- Giant Gippsland Earthworm
<i>Melaleuca halmaturorum</i>	- Salt Paperbark
<i>Myoporum floribundum</i>	- Slender Myoporum
<i>Myrmecia</i> sp. 17	- bull-ant
<i>Nannoperca variegata</i>	- Ewens Pigmy Perch
<i>Neophema chrysogaster</i>	- Orange-bellied Parrot

Taxa

<i>Westringia crassifolia</i>	- Whipstick Westringia
-------------------------------	------------------------

Communities

Butterfly Community No. 1
Limestone *Pomadouris* Shrubland Community
Montane Swamp Complex Community
San Remo Marine Community
Western (Basalt) Plains Grassland Community

ITEMS TO BE ADDED TO SCHEDULE 3 - LIST OF POTENTIALLY THREATENING PROCESSES

- Predation of native wildlife by the introduced Red Fox.
- Loss of hollow-bearing trees from Victorian native forests
- Removal of wood debris from Victorian streams
- Use of *Phytophthora*-infected gravel in construction of roads, bridges and reservoirs

Dated 6 August 1991

Responsible Minister:

S. M. CRABB

Minister for Conservation and Environment

DAMIEN O'SHEA

Acting Clerk of the Executive Council

20090

Flora and Fauna Guarantee Act 1988
AUTHORISATION TO TAKE, TRADE IN
OR KEEP LISTED FISH

The Governor in Council, under section 53 of the *Flora and Fauna Guarantee Act 1988*, authorises the taking by angling, trading in, or keeping of the following species of listed fish, in accordance with the *Fisheries Act 1968* and the Fishing (General) Regulations 1981:

Murray Cod (<i>Maccullochella peelii</i>)	
Macquarie Perch (<i>Macquaria australasica</i>)	
Australian Grayling (<i>Prototroctes maraena</i>)	

Dated 6 August 1991

Responsible Minister:

S. M. CRABB

Minister for Conservation and Environment

DAMIEN O'SHEA

20090 Acting Clerk of the Executive Council

TRANSPORT SUPERANNUATION ACT
1988

The Governor in Council, under section 25 of the *Transport Superannuation Act 1988* specifies \$203 519.08 as the value of assets to be transferred from the MTA Superannuation Fund to the Transport Superannuation Fund within 14 days of the date of this Order.

Dated 23 July 1991

Responsible Minister:

TOM ROPER

Treasurer

DAMIEN O'SHEA

20470 Acting Clerk of the Executive Council

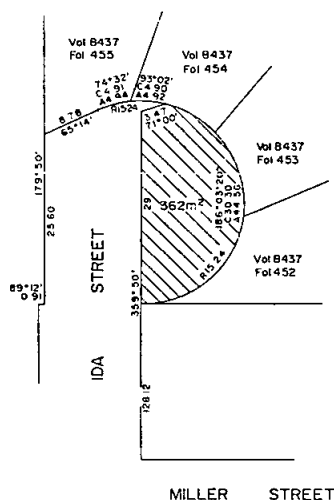
Housing Act 1983

CLOSURE OF ROAD—CITY OF
BRUNSWICK

The Governor in Council under section 16 of the *Housing Act 1983* closes the road indicated by hatching on the plan hereunder.

2212 G 30 7 August 1991
 PLAN FOR ROAD CLOSURE,
 PARISH OF JIKA JIKA
 COUNTY OF BOURKE
 PART OF CROWN PORTION 96

0 10 20 30
 Scale 1:400



Dated 30 July 1991

Responsible Minister:

ANDREW McCUTCHEON
 Minister for Planning and Housing

DAMIEN O'SHEA
 20390 Acting Clerk of the Executive Council

Crown Land (Reserves) Act 1978
 CROWN LANDS TEMPORARILY
 RESERVED

The Governor in Council under sections 4 and 7 of the *Crown Land (Reserves) Act 1978* temporarily reserves for the purposes mentioned and also excepts from prospecting or from occupation for mining purposes under any miners right the following Crown lands:

MUNICIPAL DISTRICT OF THE SHIRE OF
 KOWREE

AWONGA—Conservation of an area of natural interest, 12.10 hectares being Crown Allotment 34b, Parish of Awonga as shown on Certified Plan No. 110364 lodged in the Central Plan Office—(Rs 35020).

Victoria Government Gazette
 MUNICIPAL DISTRICT OF THE SHIRE OF
 KOWREE

AWONGA—Management of wildlife, 76.76 hectares being Crown Allotment 30a, Parish of Awonga as shown on Certified Plan No. 110363 lodged in the Central Plan Office—(Rs 35021).

MUNICIPAL DISTRICT OF THE SHIRE OF
 RIPON

BEAUFORT—Public Purposes (Country Fire Authority), 981 square metres being Crown Allotment 5d, Section 34, Township of Beaufort, Parish of Beaufort as shown on Certified Plan No. 108926 lodged in the Central Plan Office—(Rs 1166).

MUNICIPAL DISTRICT OF THE SHIRE OF
 RIPON

BEAUFORT—Infant Welfare Centre, 1412 square metres being Crown Allotment 5e, Section 34, Township of Beaufort, Parish of Beaufort as shown on Certified Plan No. 108926 lodged in the Central Plan Office—(05/91-1131).

MUNICIPAL DISTRICT OF THE SHIRE OF
 RIPON

BEAUFORT—Children's Playground, 1764 square metres being Crown Allotment 5f, Section 34, Township of Beaufort, Parish of Beaufort as shown on Certified Plan No. 108926 lodged in the Central Plan Office—(05/91/1130).

MUNICIPAL DISTRICT OF THE SHIRE OF
 WYCHEPROOF

LIANIDUCK—Conservation of an area of natural interest, 83.75 hectares being Crown Allotments 2a and 2b, Parish of Lianiduck as shown on Certified Plan No. 109884 lodged in the Central Plan Office—(Rs 14348).

MUNICIPAL DISTRICT OF THE SHIRE OF
 WALPEUP

WOORNACK—Conservation of an area of natural interest, 141.9 hectares being Crown Allotment 31b, Parish of Woornack as shown on Certified Plan No. 110622 lodged in the Central Plan Office—(Rs 14347).

Dated 6 August 1991

Responsible Minister:

S. M. CRABB
 Minister for Conservation and Environment

DAMIEN O'SHEA
 20090 Acting Clerk of the Executive Council

Crown Land (Reserves) Act 1978
 INCORPORATION OF COMMITTEE OF
 MANAGEMENT OF LETHBRIDGE PUBLIC
 HALL RESERVE

The Governor in Council, under section 14a (1) of the *Crown Land (Reserves) Act 1978*, being satisfied that it is in the public interests to declare

Victoria Government Gazette

to be a corporation the Committee of Management appointed under section 14 (2) of the Act of the land described in the schedule hereunder:

- (a) declares that the Committee of Management shall be a corporation;
 - (b) assigns the name "Lethbridge Hall Committee of Management Incorporated" to the corporation; and
- under section 14b (3) of the Act, appoints Alan Brequet to be Chairperson of the corporation.

SCHEDULE

The land in the Township of Lethbridge temporarily reserved as a site for Public Hall and Free Library by Order in Council of 7 December 1891 and known as the "Lethbridge Public Hall Reserve"—(Rs 715).

Dated 6 August 1991
Responsible Minister:

S. M. CRABB

Minister for Conservation and Environment

DAMIEN O'SHEA

20090 Acting Clerk of the Executive Council

Crown Land (Reserves) Act 1978
**INCORPORATION OF COMMITTEE OF
MANAGEMENT OF SAN REMO
RECREATION RESERVE**

The Governor in Council, under section 14A (1) of the *Crown Land (Reserves) Act 1978*, being satisfied that it is in the public interests to declare to be a corporation the Committee of Management appointed under section 14 (2) of the Act of the land described in the schedule hereunder:

- (a) declares that the Committee of Management shall be a corporation;
 - (b) assigns the name "San Remo Recreation Centre Incorporated" to the corporation; and
- under section 14b (3) of the Act, appoints Raymond Dickie to be Chairperson of the corporation.

SCHEDULE

The land in the Township of San Remo, Parish of Woolamai temporarily reserved as a site for Public Recreation by Order in Council of 22 April 1969—(Rs 9152).

Dated 6 August 1991
Responsible Minister:

S. M. CRABB

Minister for Conservation and Environment

DAMIEN O'SHEA

20090 Acting Clerk of the Executive Council

G 30 7 August 1991 2213

Crown Land (Reserves) Act 1978

NOTICE OF INTENTION

The Governor in Council under section 10 of the *Crown Land (Reserves) Act 1978* gives notice of intention to revoke the following temporary reservations:

KYABRAM—The temporary reservation by Order in Council of 8 July 1889 of 2023 square metres of land in the Township of Kyabram, Parish of Kyabram East as a site for a Court House, revoked as to part by Order in Council of 29 August 1950 so far as the balance remaining containing 1593 square metres—(Rs 6577).

MOORABBIN—The temporary reservation by Order in Council of 25 June 1957 of 708 square metres, more or less, of land in the Parish of Moorabbin as a site for Police purposes—(Rs 7574).

**MOWAMBA, TONGARO AND
UNDOWAH**—The temporary reservation by Order in Council of 25 September 1906 of 1048 hectares, more or less, of land in the Parishes of Mowamba, Tongaro and Undowah as a site for supply of stone, so far as the balance remaining—(Rs 4607).

SCORESBY—The temporary reservation by Order in Council of 21 January 1897 of 4047 square metres of land in the Parish of Scoresby (formerly part of Allotment 10, Section A) as a site for a State School—(L12-0200).

STAWELL—The temporary reservation by Order in Council of 9 June 1970 of 2023 square metres of land in Section 17, Township of Stawell, Parish of Stawell as a site for Public Purposes (Education Department Purposes)—(Rs 9328).

STRATHFIELDSAYE—The temporary reservation by Order in Council of 30 October 1873 of 2.023 hectares of land in the Parish of Strathfieldsaye (formerly portion of Allotment 30, Section 3) as a site for State School Purposes—(Rs 2451).

WARRONG—The temporary reservation by Order in Council of 19 April 1875 of 1.91 hectares of land in the Parish of Warrong as a site for State School purposes (No. 1704)—(L2-3756).

YANGERY—The temporary reservation by Order in Council of 15 September 1873 of 5640 square metres of land in the Parish of Yangery as a site for police purposes, revoked as to part by various Orders, as far as the balance remaining containing 3364 square metres, more or less—(Rs 7391).

Dated 6 August 1991

Responsible Minister:

S. M. CRABB

Minister for Conservation and Environment

DAMIEN O'SHEA

20090 Acting Clerk of the Executive Council

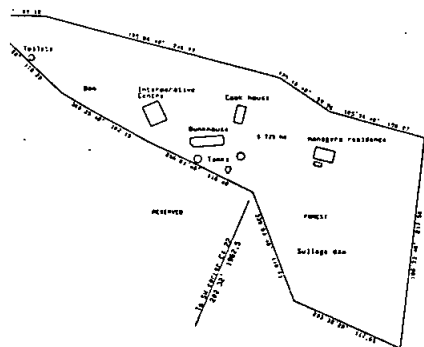
2214 G 30 7 August 1991
Forests Act 1958

**DHARNYA CENTRE SPECIAL PURPOSES
RESERVE**

The Governor in Council under section 50(1) of the *Forests Act* 1958 sets aside and declares the area of Reserved Forest described in the Schedule hereunder to be a special purposes reserve known as "Dharnya Centre Special Purposes Reserve".

SCHEDULE

The Reserved Forest in the Parish of Barmah containing 5.725 hectares enclosed by continuous line on the plan hereunder—(Rs 14334).



Dated 6 August 1991
Responsible Minister:

S. M. CRABB

Minister for Conservation and Environment

DAMIEN O'SHEA

20090 Acting Clerk of the Executive Council

Victoria Government Gazette

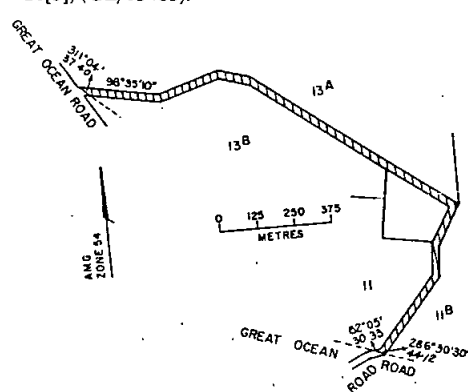
Land Act 1958

UNUSED ROAD CLOSED

The Governor in Council under section 349 of the *Land Act* 1958 and with the consent in writing of the municipality concerned and the adjoining owners closes the following unused road:

MUNICIPAL DISTRICT OF THE SHIRE OF
OTWAY

OTWAY—The road in the Parish of Otway as indicated by hatching on plan hereunder—(O 26[3]) (GL/13465).



Dated 6 August 1991
Responsible Minister:

Responsible Minister:

STEVE CRABB

Minister for Conservation and Environment

DAMIEN O'SHEA

20090 Acting Clerk of the Executive Council

Estate Agents Act 1980

DECLARATION OF AUTHORISED FINANCIAL INSTITUTIONS

The Governor in Council under section 60 of the *Estate Agents Act* 1980 makes the following Order:

It is declared that Bendigo Building Society and Victorian Savings and Loan Society being financial institutions which have each entered into an arrangement with the Estate Agents Board for keeping of estate agents' trust accounts under section 60 (1) of the Act, are authorised financial institutions for purposes of section 60 of the Act.

Dated 6 August 1991
Responsible Minister:

JIM KENNAN

Attorney-General

DAMIEN O'SHEA

20430 Acting Clerk of the Executive Council

**PRIVATE
ADVERTISEMENTS**

*Planning and Environment Act 1987***CITY OF BOX HILL****Notice of Amendment to the Box Hill Planning Scheme****Amendment L13**

The City of Box Hill has prepared Amendment L13 to the local section of the Box Hill Planning Scheme.

The amendment affects land located on the south-west corner of Eley and Middleborough Roads, known as Nos 101-119 Middleborough Road, Burwood (the former Burwood Technical School site).

The amendment proposes to change the Box Hill Planning Scheme (Map No. 6) by rezoning the "Technical School" and "Proposed Technical School Reservations" to a "Residential 'C'" zone.

The amendment can be inspected at the offices of the City of Box Hill, Municipal Offices, Town Hall, 1022 Whitehorse Road, Box Hill; the Department of Planning and Housing, Ground Floor, The Olderfleet Buildings, 477 Collins Street, Melbourne; Eastern Office, Department of Planning and Housing, Suite 4/38-40 Prospect Street, Box Hill.

Submissions about the amendment must be sent to the Town Clerk, City of Box Hill, P.O. Box 20, Box Hill, Vic. 3128 by Monday, 9 September 1991.

15476

I. G. PORT
Town Clerk

*Planning and Environment Act 1987***BROADMEADOWS PLANNING SCHEME****Notice of Amendment to a Planning Scheme****Amendment L25**

The City of Broadmeadows has prepared Amendment L25 to the Broadmeadows Planning Scheme.

The amendment affects Lot 1 Mahoneys Road and Lots 2 and 3 Onslow Avenue, situated on the north west corner of Mahoneys Road and Onslow Avenue, Campbellfield.

The amendment proposes to change the Planning Scheme by rezoning the three lots from Extractive Industrial Zone to Restricted Light Industrial Zone.

The proposed change will give more protection to the residential area which abuts to the west while still retaining the spirit of the industrial zone.

The amendment can be inspected at: City of Broadmeadows, Municipal Offices, Pascoe Vale Road, Broadmeadows; Department of Planning and Housing, 477 Collins Street, Melbourne.

Submissions about the amendment must be sent to: City Planner, Broadmeadows Council, Municipal Offices, Pascoe Vale Road, Broadmeadows, 3047 by 7 September 1991.

Dated 7 August 1991

15459

B. D. McGREGOR
Chief Executive Officer



**CITY OF DONCASTER
& TEMPLESTOWE**

LOCAL LAW NO 1**MEETING PROCEDURES**

Notice is hereby given that the Council of the City of Doncaster and Templestowe at its meeting of 30 July 1991, made Local Law No 1 pursuant to the provisions of Part 5 of the Local Government Act 1989 for the purpose of providing a mechanism for the good government of the municipality through formal meeting procedures.

Local Law No 1 which shall come into operation on 30 July 1991 replaces and repeals By-Law No 99 entitled Regulation of Proceedings of Council.

A copy of Local Law No 1 is available for inspection and may be purchased on demand at the Municipal Offices, 699 Doncaster Road, Doncaster, during normal office hours.

R.L. WORCESTER

Group Manager - Administration

15493

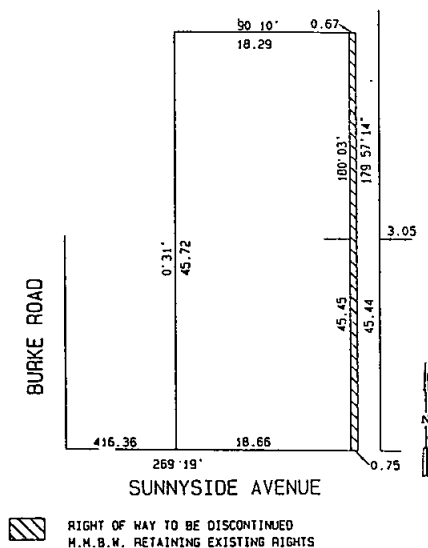
DONCASTER & TEMPLESTOWE

CITY OF CAMBERWELL**Road Discontinuance**

Pursuant to section 528 (2) of the *Local Government Act 1958*, and after having given notice of the proposed discontinuance in accordance with the Act and considered all written objections (if any) received by it, the Council of the City of Camberwell has resolved that part of a road abutting No. 39 Sunnyside Avenue, Camberwell which is shown by hatching and cross-hatching on the plan herewith be discontinued subject to:

2216 G 30 7 August 1991

- (a) The Melbourne and Metropolitan Board of Works continuing to have and possess the same right, title, power, authority or interest in or in relation to the whole of the land shown by hatching on the said plan as it had or possessed prior to such discontinuance with respect to or in connection with any drains or pipes laid or erected in on or over such land for the purposes of drainage or sewerage.



BRIAN JONES
15485 Chief Executive Officer

CITY OF COLLINGWOOD

Local Law No. 1—Use of Common Seal

Local Law No. 2—Meeting Procedures of Council

Notice is hereby given that having complied with the provisions of section 119 (2) of the *Local Government Act 1989* the Council of the City of Collingwood, at its meeting of 22 July 1991 resolved to make the following Local Laws:

Local Law No. 1—Use of Common Seal

The purpose and general purport of Local Law No. 1 is to regulate the use of the Common Seal of the Council and to prohibit the unauthorised use of the Common Seal or any device resembling the common seal.

Local Law No. 2—Meeting Procedures of Council

The purpose and general purport of Local Law No. 2 is to regulate the election of the Mayor and

Victoria Government Gazette

Deputy Mayor (if any) and to regulate the proceedings of meetings of Council and its Committees.

A copy of each Local Law can be obtained from the Council Offices, 140 Hoddle Street, Abbotsford 3067 during normal business hours.

GEOFF MYERS
15509 Chief Executive Officer

Planning and Environment Act 1987 NOTICE OF AMENDMENT TO A PLANNING SCHEME

The City of Essendon has prepared Amendment L25 to the local section of the Essendon Planning Scheme.

The amendment will rezone land in Raleigh Street from Residential "C" to Office "A" and land in Mount Alexander Road and part of Napier Street south of Raleigh Street from Light Industrial and Residential "C" to Office "A" and Restricted Business. Controls are specified with respect to individual properties in Napier Street and Raleigh Street, subject to this rezoning. The zoning changes can be summarised as follows:

Current Zoning	Proposed Zoning
Napier Street	
27 Light Industrial	Restricted Business
33 Light Industrial	Restricted Business
39 Light Industrial	Office "A"
41 Light Industrial	Office "A"
57-69 Residential "C"	Office "A"
Raleigh Street	
85 Residential "C"	Office "A"
Mt Alexander Road	
952 Light Industrial	Office "A"
962 Light Industrial	Office "A"

The amendment may be inspected at: Department for Planning and Housing, 5th Floor, 135 Queen Street, Melbourne; Town Planning Department, City of Essendon, Cnr. Pascoe Vale Road and Kellaway Avenue, Moonee Ponds.

Any submissions about the amendment should be in writing and must be sent to The City Manager, City of Essendon, Attention: Manager—Statutory Services, P.O. Box 126, Moonee Ponds 3039 by 7 September 1991.

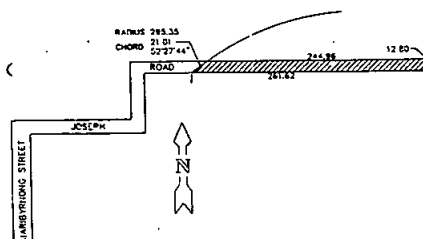
Dated 7 August 1991

J. T. HIGGINS
15458 Manager—Statutory Services
City of Essendon

CITY OF FOOTSCRAY
Road Discontinuance

Whereas the Council of the City of Footscray has, pursuant to section 528 (2) of the *Local Government Act 1958*, formed the opinion that the road portion of Joseph Road, Footscray is not reasonably required as a road for public use and has, not less than one month before formally directed by resolution that the said road be discontinued, published a public notice in a newspaper generally circulating in the municipal district and given written notice to the last registered owner of the land in the road and the owners and occupiers of lands abutting or immediately adjacent to the road of the proposed discontinuance, and has considered all (if any) written submissions to the proposals.

Now therefore the Council of the City of Footscray by resolution on 8 July 1991, has directed that the said land which is shown by hatching on the plan hereunder be discontinued and the land being the road so discontinued shall vest in the municipality until it is sold by private treaty.



G. L. PEARCE
Chief Executive Officer
and Town Clerk

15453

CITY OF GEELONG
Notice of Proposed Local Laws
Local Law No. 1—Meeting Procedures
Local Law No. 2—Removal of Waste

The Council of the City of Geelong has drafted Local Laws as follows:

Local Law No. 1—Meeting Procedure Local Law

The purposes of this Local Law are to:

- (a) provide a mechanism to facilitate the good government of the City of Geelong through its formal meeting procedure to ensure effective and efficient Council decisions are made in a manner which acknowledges the role of Local Government within the Australian system of Government;
- (b) regulate and control the election of Mayor;

G 30 7 August 1991 2217

- (c) regulate and control the procedures governing the conduct of meetings including—
 - (i) the notice required for meetings;
 - (ii) the keeping of minutes;
- (d) regulate and control the use of the Council's Seal;
- (e) provide for the administration of the Council's powers and functions; and
- (f) provide generally for the peace, order and good government of the municipal district.

Local Law No. 2—Removal of Waste

The purpose of this Local Law are to:

- (a) prohibit the placement of waste for collection by Council in a manner and at times other than those specified in this Local Law;
- (b) to facilitate the provision of waste disposal services, in a way which enhances the environment and quality of life in the municipal district and provides equity in the provision of the service;
- (c) regulate the placement of trade waste hoppers upon any street, road, footpath, drain, public place or private land;
- (d) specify the standards and characteristics of bins for the placement of waste for collection by Council, including—
 - (i) all waste from non residential properties in the area bounded by La Trobe Terrace, McKillop Street, Swanston Street, Eastern Beach and Brougham Street must be placed in a Mobile Garbage Bin having a capacity of 120 litres or subject to a permit—240 litres;
 - (ii) all waste from residential properties must be placed in either a conventional garbage bin (plastic or metal) or a mobile garbage bin having a capacity of 120 litres or subject to a permit—240 litres;
- (e) provide for penalties for breaches of any provisions of this Local Law;
- (f) provide for the administration of Council powers and functions;
- (g) provide for the peace, order and good government of the municipal district of the City of Geelong.

Copies of the proposed Local Laws can be obtained from the City Hall, Gheringhap Street, Geelong.

Any person affected by the proposed Local Law may make a submission relating to the proposed Local Law, in accordance with section 223 of the

2218 G 30 7 August 1991

Local Government Act 1989, within fourteen days of the publication of this notice.

Any person requesting to be heard in support of the written submission is entitled to appear before a meeting of the Council (or Committee) either personally or by a person acting of his or her behalf and will be notified of the time and date of the hearing.

T. J. T. NEAL

Town Clerk and

Chief Administrative Officer

15470

Local Government Act 1958
CITY OF GEELONG WEST
Order

The Council of the City of Geelong West in pursuance of the powers conferred on it by section 539C of the above Act, having—

- (a) prepared a proposal for the permanent closure to through vehicular traffic of the Southern end of Purumbete Avenue, Manifold Heights by the construction of a barrier across it on the northern alignment of Manifold Street and another barrier approximately 49 metres to the north of it;
- (b) served and advertised notice of such proposal as required by the said section of the said Act;
- (c) considered all objections received in accordance with section 223 of the *Local Government Act 1989*; and
- (d) considered a report on the proposal by the Roads Corporation.

Doth hereby adopt such proposal without amendment and such proposal is hereby incorporated in this Order and hereby resolves that, following publication of notice of this Order of adoption in the *Government Gazette* this Order shall come into operation on 19 August 1991 and shall remain in operation until varied or revoked by the Council by another notice published in the *Government Gazette*.

Dated 31 July 1991.

The common seal of the Mayor, Councillors and Citizens of the City of Geelong West was affixed hereto in the presence of:

BARRY F. WALKER
Mayor

ROBERT S. CHISHOLM
Councillor

BARRY M. HILL

15471

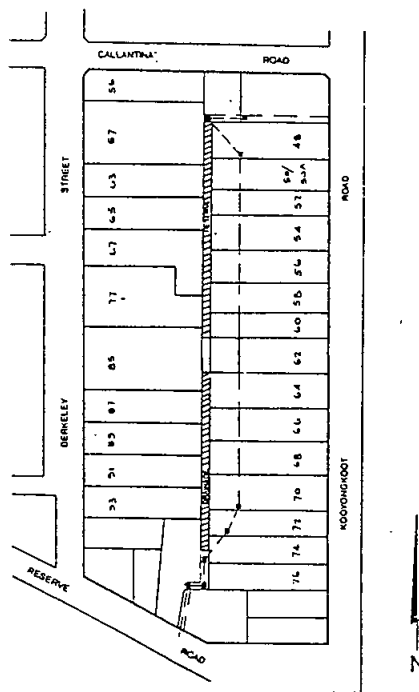
Director of Administrative Services

Victoria Government Gazette

CITY OF HAWTHORN

Vesting of Drainage Reserve

In accordance with section 569BA (1) of the *Local Government Act 1958*, the Council of the City of Hawthorn directs that the portion of drainage reserve shown hatched on the plan hereunder contained in Volume 3092, Folio 333, reserved for drainage purposes, shall vest in Council and on publication of this resolution in the *Government Gazette* the land shall vest in Council freed and discharged from any mortgage, charge, lease or sub-lease.



K. J. McNAMARA
City Manager

15454

Planning and Environment Act 1987
NOTICE OF AMENDMENT TO A
PLANNING SCHEME

The City of Hawthorn has prepared Amendment No. L10 to the Hawthorn Planning Scheme.

The amendment affects properties Nos 28, 34 and 72 (south side) Roseberry Street, and part of the former Municipal tip adjacent to Rose Street and Symonds Street, East Hawthorn.

Victoria Government Gazette

The relevant Title particulars are—

Roseberry Street

No. 28—Volume 4222 Folio 844206

No. 34—Volume 4350 Folio 869822

No. 72—Volume 1775 Folio 354907

South east corner former Municipal tip.

—per Volume 8927 Folio 977.

The amendment proposes to change the Planning Scheme by substituting:

- (a) existing Public Open Space Reservation with Residential C zone relative to Nos 34 and 72 Roseberry Street;
- (b) Residential C zone with Public Open Space Reservation in respect of 28 Roseberry Street; and
- (c) Public Purposes No. 19 Reservation (Local Government) with Public Open Space Reservation in respect of 5600 m² south east corner of former Municipal (Rose Street) tip.

The amendment can be inspected at the municipal offices of the City of Hawthorn and the offices of the Department of Planning and Housing at the following locations: Hawthorn Town Hall, 360 Burwood Road, Hawthorn; Department of Planning and Housing, The Olderfleet Buildings, 477 Collins Street, Melbourne; Department of Planning and Housing, Eastern Regional Office, Suite 4, 38–40 Prospect Street, Box Hill.

Submissions about the amendment must be sent to the City of Hawthorn, PO Box 168, Hawthorn 3122 by Monday, 9 September 1991.
Dated 31 July 1991

B. M. GOOLD

15448

Planning Scheme Officer

CITY OF HORSHAM

Local Law No. 2 of 1991

Notice is hereby given that the Council of the City of Horsham at its meeting held on Monday, 29 July 1991, made a Local Law pursuant to section 111 (1) of the *Local Government Act 1989* for the following purposes:

- (a) amend Local Law No. 1 of Council;
- (b) ensure that all questions coming before a meeting of Council are determined by a majority of votes; and
- (c) prescribe the procedures to be followed for the election of Mayor.

Local Law No. 2 of 1991 shall come into operation on 4 August 1991. A copy of this Local Law is available for inspection or can be obtained at the prescribed fee from the Municipal Offices, Roberts Avenue, Horsham during normal office hours.

R. A. MARSHALL

15492

Town Clerk

G 30 7 August 1991 2219

CITY OF MORWELL

Renaming of Roads

Pursuant to the provisions of the Local Government Act the Council having consulted all adjoining owners and considered submissions received has resolved to change the names of the following roads:

Former Name; New Name

Midland Highway (section from the Morwell River, Boolarra to Englishs Corner); Budgerie Road

—New name effective from date of publication in the *Government Gazette*.

Switchback Road East (section from Midland Highway, Churchill to Glendonald Road, Churchill); Northways Road

—New name effective from 1 January 1994.

Roberts Drive/Northways Road (section from Switchback Road East, Churchill to Bennetts Creek); Lawless Road

—New name effective from date of publication in the *Government Gazette*.

R. H. WATERS

15508

Chief Executive Officer

Planning and Environment Act 1987

NUNAWADING PLANNING SCHEME

Notice of Amendment

The City of Nunawading has prepared Amendment No. L19 to the Nunawading Planning Scheme.

The amendment affects the land at 275–319 Burwood Highway, East Burwood.

The amendment proposes to change the Nunawading Planning Scheme by:

1. Rezoning the subject land from Residential C to Tally Ho Mixed Use zone.
2. Insert of Clause 107-A-Tally Ho Mixed Use zone.

The amendment can be inspected at City of Nunawading, Civic Centre, 379 Whitehorse Road, Nunawading; Department of Planning and Housing, The Olderfleet Buildings, 477 Collins Street, Melbourne; Eastern Office, Department of Planning and Housing, Suite 4, 38–40 Prospect Street, Box Hill.

Submissions regarding the amendment must be sent to City of Nunawading, PO Box 15, Nunawading 3131 by 5 September 1991.

Dated 26 July 1991

GEOFF RUNDELL

Manager

Strategic Planning

15486

2220 G 30 7 August 1991

Planning and Environment Act 1987
NUNAWADING PLANNING SCHEME
Notice of Amendment

The City of Nunawading has prepared Amendment No. L23 to the Nunawading Planning Scheme.

The amendment affects the land at the Tally Ho Technology Park, south west corner of Burwood Highway and Springvale Road.

The amendment proposes to change the Nunawading Planning Scheme by:

1. Renaming the zone to Tally Ho, Business Park zone (1).
2. Insert additional purposes to the zone.
3. Insert additions to Clause 113.1.1 particularly office subject to specified requirements.
4. Deletion of "office" from Clause 113.1.2.
5. Insert addition to Clause 113.1.3.
6. Insert additions to Clause 113.8 Site Specific controls.

The amendment can be inspected at City of Nunawading, Civic Centre, 379 Whitehorse Road, Nunawading; Department of Planning and Housing, The Olderfleet Buildings, 477 Collins Street, Melbourne; Eastern Office, Department of Planning and Housing, Suite 4, 38-40 Prospect Street, Box Hill.

Submissions regarding the amendment must be sent to City of Nunawading, PO Box 15, Nunawading 3131 by 5 September 1991.

Dated 25 July 1991

15487
GEOFF RUNDELL
Manager
Strategic Planning

Planning and Environment Act 1987
NUNAWADING PLANNING SCHEME
Notice of Amendment

The City of Nunawading has prepared Amendment No. L26 to the Nunawading Planning Scheme. The amendment comprises two (2) parts.

PART 1

Part 1 of Amendment L26 affects land at:

- Nos 106-144 Whitehorse Road, Blackburn;
- Nos 1-21 Queen Street, Blackburn;
- Nos 1-20 Albert Street, Blackburn;
- Nos 2, 4, 6, 8, 8a, 10, 12 Chapel Street, Blackburn.

Part 1 of Amendment L26 proposes to change the Nunawading Planning Scheme By:

1. Rezoning the subject lands from part Residential C, part Office and part Light Industrial to Blackburn Office zone.

Victoria Government Gazette

2. Insertion of Clause 105B—Blackburn Office zone.

PART 2

Part 1 of Amendment L26 affects the land at: 60-64 Railway Road, Blackburn.

Part 2 of the amendment proposes to change the Nunawading Planning Scheme by:

1. Rezoning the subject land from Light Industrial to Office A.
2. Insertion of a Site Specific Control in Clause 105 (Office A).

The amendment can be inspected at City of Nunawading, Civic Centre, 379 Whitehorse Road, Nunawading; Department of Planning and Housing, The Olderfleet Buildings, 477 Collins Street, Melbourne; Eastern Office, Department of Planning and Housing, Suite 4, 38-40 Prospect Street, Box Hill.

Submissions regarding the amendment must be sent to City of Nunawading, PO Box 15, Nunawading 3131 by 11 September 1991.

Dated 29 July 1991

15488
GEOFF RUNDELL
Manager
Strategic Planning

CITY OF OAKLEIGH

Notice of Proposed Local Law No. 3

Meeting Procedures Local law

The Council of the City of Oakleigh has drafted a Meeting Procedures Local Law.

This Local Law is made for the purpose of regulating the meetings of Council and its special committees.

If made, this Local Law will replace and repeal the existing Meetings Procedure By-Law.

A copy of the proposed Local Law can be obtained from the Municipal Offices, Atherton Road, Oakleigh, Oakleigh Branch Library, Drummond Street, Oakleigh and Clayton Branch Library, Clayton Road, Clayton.

Any person affected by the proposed Local Law may make a submission relating to the proposed Local Law, in accordance with section 223 of the *Local Government Act 1989*, within fourteen days of the publication of this notice.

Any person requesting to be heard in support of the written submission is entitled to appear before a meeting of the Council (or Committee) either personally or by a person acting on his or her behalf and will be notified of the time and date of the hearing.

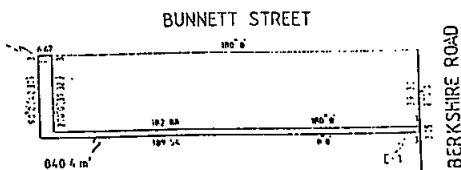
15518
ADRIAN HALLIDAY
Chief Executive

Victoria Government Gazette

CITY OF SUNSHINE
Road Discontinuance

Notice is hereby given that in accordance with the provisions of section 528 (2) (a) of the *Local Government Act 1958* the Council of the City of Sunshine on 22 August 1989 resolved as follows:

- (a) that the whole of the road shown enclosed by thick lines on the plan hereunder is not reasonably required as a road for public use;
- (b) that the said portion of the road be discontinued upon publication of this resolution in the *Government Gazette*;
- (c) that the land in the said road shall vest in the City of Sunshine until sold by private treaty to the abutting owner(s);
- (d) that notwithstanding such discontinuance the Melbourne and Metropolitan Board of Works shall continue to have and possess the same right, title, power, authority or interest in, or in relation to areas shown as E1 on the plan of the road (whether by virtue of any easement or grant or by force of any Act) with respect to or in connection with any drains or pipes laid or erected in, on or over the road for the purpose of drainage or sewerage or for the supply of water or other like purpose.



JOHN JAMES
Chief Executive Officer/
Town Clerk
15455

CITY OF TRARALGON
Fires, Open Air Burning and Incinerator Local Law
Local Law No. 1

Notice is given that on 11 June 1991 the Council of the City of Traralgon resolved to make Local Law No. 1 for the purposes of:

- (i) providing for the peace and good government of the Municipal District of the City of Traralgon; and
- (ii) promoting a physical and social environment free of hazards to health;
- (iii) prohibiting open air burning and provide for the extinguishing of fires;

G 30 7 August 1991 2221

- (iv) preventing and suppressing nuisances; and
- (v) prohibiting the use of incinerators;
- (vi) to reducing the production of gases contributing to the greenhouse effect; and
- (vii) encouraging recycling.

A copy of the proposed Local Law can be obtained from the Municipal Offices, Kay Street, Traralgon during office hours of 8.18 a.m. to 5.30 p.m. Monday to Friday.

Any person affected by the proposed Local Law may make a written submission in this regard which is required to be received by the Council within 14 days from the date of publication of this notice. All submissions received will be considered in accordance with section 223 of the *Local Government Act 1989*.

Any persons making such a submission may request to be heard in support of their written submission, either in person or by a person acting on his or her behalf, by the Council or a Committee of Council nominated for that purpose, at the time and date to be fixed by the Council.

JOHN L. MITCHELL
Chief Executive Officer

15489

Planning and Environment Act 1987
NOTICE OF AMENDMENT TO A PLANNING SCHEME

The City of Whittlesea has prepared Amendment No. L38 to the Whittlesea Planning Scheme.

The amendment affects land described as Lot 75, 76 and 77, L.P. 2376, south-west corner of Church and Beech Streets, and Lot 94 L.P. 2376, north-east corner of James and Walnut Streets, Whittlesea.

The amendment proposes to change the Planning Scheme by rezoning the land from Residential C to Restricted Business, to allow Lots 75-77 to be developed with shops and Lot 94 to be developed with car parking and landscaping.

The amendment can be inspected at City of Whittlesea Municipal Offices, High Street, Epping; and the Department of Planning and Housing, Ground Floor, 477 Collins Street, Melbourne.

Submissions about the amendment must be sent to the City of Whittlesea, Private Bag 1, Epping, 3076 by 11 September 1991.

L. G. ESMONDE
Chief Executive

15477

2222 G 30 7 August 1991

Form 7

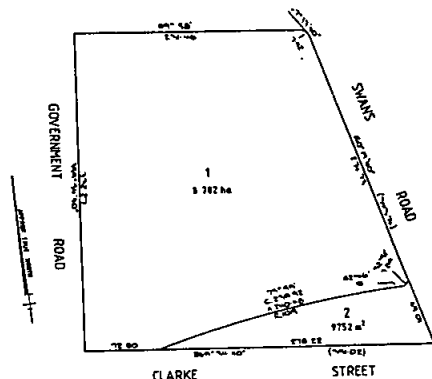
NOTICE OF ACQUISITION

Compulsory Acquisition of Interest in Land

The President, Councillors and Ratepayers of the Shire of Bacchus Marsh declares by this Notice it acquires the following interest in land described as lot 2, Plan of Subdivision No. PS 309223J situated in Swans Road, Bacchus Marsh and being part of the land described in Certificate of Title Volume 9405 Folio 237.

Interest being Acquired

An interest in fee simple being the whole of the land described as lot 2, Plan of Subdivision No. PS 309223J.



Published with the authority of the President, Councillors and Ratepayers of the Shire of Bacchus Marsh.

IAN D. MORRIS
Shire Secretary

15466

SHIRE OF CRESWICK

Discontinuance of Right of Way

Notice is given that the Council of the Shire of Creswick at its meeting held on 8 July 1991 adopted the following resolution:

That the Council having given notice of its intention to discontinue the Right of Way being part of Crown Allotment 9, Section 2, Township of Creswick, and no submission having been received in relation to the proposal, hereby resolves that the road be discontinued and sold by public auction.

B. T. CRAGO
Municipal Clerk

15473

Planning and Environment Act 1987

DIAMOND VALLEY PLANNING SCHEME

Notice of Amendment L14

The Shire of Diamond Valley has prepared Amendment L14 to the Diamond Valley Planning Scheme.

Victoria Government Gazette

The amendment proposes to rezone a parcel of land at No. 77 Main Street (corner Chute Street) Diamond Creek and an adjacent right-of-way from a "Residential C Zone" to an "Office A Zone" to allow the site to be used and developed for offices.

The "Office A Zone" includes objectives for the zone and site specific provisions for the development and use of the subject site for offices.

The Council has entered into an agreement with the owner of the site which sets the parameters of the development of the site as offices. A proposed development plan is also on display as a supporting document to this amendment.

The amendment can be inspected free of charge during office hours at Shire of Diamond Valley, Town Planning Section, Municipal Offices, Civic Drive, Greensborough; or Department of Planning and Housing, Ground Floor, The Olderfleet Buildings, 477 Collins Street, Melbourne.

Submissions about the amendment must be sent to Mr W. M. Balkin, Chief Executive Officer, Shire of Diamond Valley, PO Box 115, Greensborough 3088 by 9 September 1991.

P. CONROY
Acting Manager

15460

Planning and Building Services

SHIRE OF GISBORNE

Discontinuance of Part Dunne Street, Macedon (west end)

Notice is hereby given that the Council of the Shire of Gisborne resolved at its meeting held on 4 March 1991:

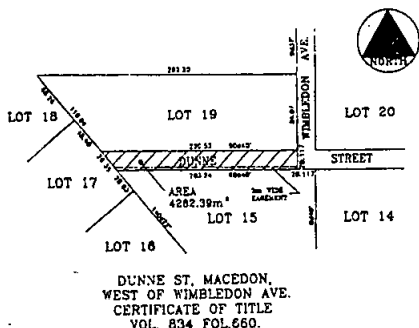
That pursuant to section 528 (2) of the *Local Government Act 1958*, Council forms the opinion that the part of the road described hereunder and shown hatched on the following plan, is not reasonably required for public use and hereby resolves to discontinue such part of the road and sell such part of the road by private treaty:

Dunne Street, Macedon (west end), west of Wimbledon Avenue, containing an area of approximately 4464 m² and being part of the land contained in Certificate of Title Volume 834 Folio 660.

Notwithstanding such discontinuance any authority which immediately before such discontinuance had or possessed any right, title, power, authority or interest in or in relation to the road or any part of the road (whether by virtue of any easement grant or by force of any Act), with respect to or in connection with any drains, pipes, wires or cables laid or erected in, on or over the said road or part thereof for the purpose of drainage, sewerage, supply of water,

Victoria Government Gazette

gas, electricity, telegraph or telephone or other like purpose shall continue and where necessary be deemed to have continued to have and possess the same right, title, power, authority or interest in or in relation to the said land after the said vesting or sale.



15490

T. H. LARKINS
Shire Secretary

SHIRE OF GISBORNE

Discontinuance of Part Cherry Lane (west end), Gisborne

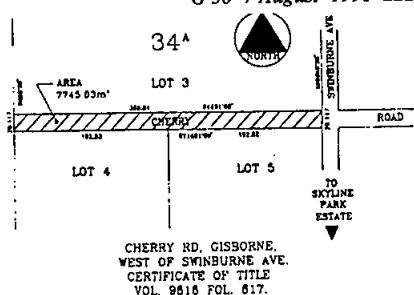
Notice is hereby given that the Council of the Shire of Gisborne resolved at its meeting held on 4 March 1991:

That pursuant to section 528 (2) of the *Local Government Act 1958*, Council forms the opinion that the part of the road described hereunder and shown hatched on the following plan, is not reasonably required for public use and hereby resolves to discontinue such part of the road and sell such part of the road by private treaty:

Cherry Road, Gisborne, west of Swinburne Avenue and being all that piece of land contained in Certificate of Title Volume 9816 Folio 617 and being approximately 7747 m².

Notwithstanding such discontinuance any authority which immediately before such discontinuance had or possessed any right, title, power, authority or interest in or in relation to the road or any part of the road (whether by virtue of any easement grant or by force of any Act), with respect to or in connection with any drains, pipes, wires or cables laid or erected in, on or over the said road or part thereof for the purpose of drainage, sewerage, supply of water, gas, electricity, telegraph or telephone or other like purpose shall continue and where necessary be deemed to have continued to have and possess the same right, title, power, authority or interest in or in relation to the said land after the said vesting or sale.

G 30 7 August 1991 2223



15491

T. H. LARKINS
Shire Secretary

**Planning and Environment Act 1987
SHIRE OF GOULBURN PLANNING
SCHEME**

**Notice of Amendment to a Planning Scheme
Amendment L7**

The Shire of Goulburn Planning Authority has prepared Amendment L7 to the Shire of Goulburn Planning Scheme.

The amendment affects land at: the north-west side of Nagambie, bounded by Lobbs Lane, Racecourse Road, an unused government road and the Goulburn River, being Crown Allotments 71A1, 71A2, 71A3, 71B1, 71B2 and 71B3 and parts of 72A, 72B and 73B, Parish of Wahring.

The amendment proposes to change the Planning Scheme by rezoning land from Rural "A" to a new Residential/Recreation zone, to facilitate the development of residential precincts around a golf course and associated recreational and community facilities in accordance with a Development Plan to be adopted by the Responsible Authority.

The amendment can be inspected at Shire of Goulburn, corner of High and Vale Streets, Nagambie; or Department of Planning and Housing (Plan Inspection Section), Ground Floor, The Olderfleet Buildings, 477 Collins Street, Melbourne.

Submissions about the amendment must be sent to David Saunders, Shire of Goulburn Planning Authority, PO Box 45, Nagambie 3608 by 10 September 1991.

Dated 30 July 1991

15444

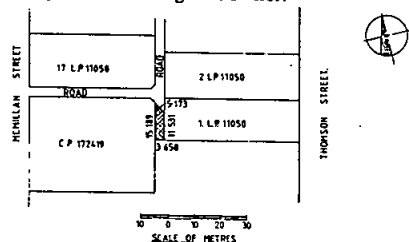
D. H. SAUNDERS
Town Planner

**SHIRE OF MAFFRA
Road Discontinuance**

Pursuant to section 528.(2) of the *Local Government Act 1958*, the Council of Shire of Maffra, after advertising its intention, and

2224 G 30 7 August 1991

notification to the occupiers and owners of land abutting or immediately adjacent to the road, has by resolution of its ordinary meeting held on 9 July 1991, resolved that such part of the road off McMillan Street measuring 3.65×11.53 marked with hatching on the attached plan is not reasonably required as a road for public use and directs that it be discontinued and sold by private treaty to an abutting landowner.



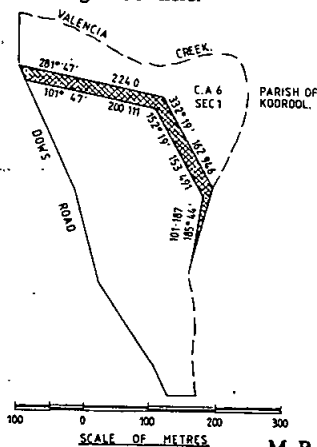
15462/1

M. R. COLLINGS
Shire Secretary

SHIRE OF MAFFRA

Road Discontinuance

Pursuant to section 528 (2) of the *Local Government Act 1958*, the Council of Shire of Maffra, after advertising its intention, and notification to the occupiers and owners of land abutting or immediately adjacent to the road, has by resolution of its ordinary meeting held on 9 July 1991, resolved that such part of the road of Dows Road marked with hatching on the attached plan is not reasonably required as a road for public use and directs that it be discontinued and sold by private treaty to an abutting landowners.



15462/2

M. R. COLLINGS
Shire Secretary

Victoria Government Gazette

Planning and Environment Act 1987

SHIRE OF MILDURA

Notice of Amendment to a Planning Scheme

The Shire of Mildura has prepared Amendment No. L27 to the Mildura Shire Planning Scheme.

The amendment affects land at Crown Allotment 15B of Section C in the Parish of Mildura.

The amendment proposes to change the Planning Scheme by rezoning land from a Rural A Zone to a Public Use Zone, for use as a Sewerage Treatment Plant by the Sunraysia Water Board.

The amendment can be inspected at the Shire of Mildura Municipal Offices, Fifteenth Street, Irymple, Victoria; Ministry of Planning and Housing, 477 Collins Street, Melbourne; Ministry of Planning and Housing, 261 Hargreaves Street, Bendigo.

Submissions about the amendment must be sent to Shire of Mildura Municipal Offices, P.O. Box 366, Irymple, 3498 by 9 September 1991.

Dated 31 July 1991

15482

H. D. KIRBY
Shire Engineer

Planning and Environment Act 1987

OTWAY PLANNING SCHEME

Notice of Amendment to a Planning Scheme

Amendment L17

The Shire of Otway has prepared Amendment L17 to the Otway Planning Scheme.

The amendment affects land at: Lot 2 Plan of Subdivision 140969, part Crown Allotment 14, Section 2, Parish of Krambruk; comprising 18.92 hectares and extending from the Great Ocean Road to Conns Lane, west of Marengo.

The amendment proposes to change the Planning Scheme by altering the ordinance to allow a 2 lot subdivision of the land.

The amendment can be inspected at Shire of Otway, Shire Engineers Office, Nelson Street, Apollo Bay 3233 or Department of Planning and Housing, The Olderfleet Buildings, 477 Collins Street, Melbourne.

Submissions about the amendment must be sent to: Shire of Otway, P.O. Box 41, Apollo Bay 3233 by 9 September 1991.

Dated 7 August 1991

15456

M. G. FERREY
Director of Technical Services

Victoria Government Gazette

Planning and Environment Act 1987
**NOTICE OF AMENDMENT TO A
PLANNING SCHEME**

The Shire of Shepparton has prepared Amendment No. L42 to the Shepparton Shire Planning Scheme, Local Section.

The amendment affects land at Part Crown Allotment 71, Parish of Kialla, located on Gordon Drive.

The amendment proposes to change the Planning Scheme by rezoning approximately 5 hectares of land, comprising Stage 3 of the Kialla Lakes Drive Estate, from Future Residential to Residential.

The amendment can be inspected at the offices of the Shire of Shepparton, 21 Nixon Street, Shepparton; Ministry for Planning and Housing, Northeastern Office, State Offices, 1 McKoy Street, West Wodonga; Ministry for Planning and Housing, The Olderfleet Buildings, 477 Collins Street, Melbourne.

Submissions about the amendment must be sent to the Shire of Shepparton by 7 September 1991.

Dated 19 July 1991

15478

R. J. SHELLIE
Shire Engineer

Planning and Environment Act 1987
**NOTICE OF AMENDMENT TO A
PLANNING SCHEME**

The Shire of Shepparton has prepared Amendment No. L43 to the Shepparton Shire Planning Scheme, Local Section.

The amendment affects land at Part Crown Allotment 41, Section C, Parish of Shepparton, located on the corner of New Dookie Road and Doyles Road.

The amendment proposes to change the Planning Scheme by rezoning approximately 3.8 hectares of land at the south eastern corner of New Dookie and Doyles Roads from Rural D (Intensive Irrigation) to Transport Related Industrial zone. The rezoning will allow the development of a service station on the land.

The amendment can be inspected at the offices of the Shire of Shepparton, 21 Nixon Street, Shepparton; Ministry for Planning and Housing, Northeastern Office, State Offices, 1 McKoy Street, West Wodonga; Ministry for Planning and Housing, The Olderfleet Buildings, 477 Collins Street, Melbourne.

Submissions about the amendment must be sent to the Shire of Shepparton by 7 September 1991.

Dated 19 July 1991

15479

R. J. SHELLIE
Shire Engineer

G 30 7 August 1991 2225

SHIRE OF STAWELL
Water Supply and Sewerage Plumbing
Administrative By-Law
By-Law No. 100

Notice is hereby given, pursuant to section 161 (1) (b), of the *Water Act* 1989, that the Shire of Stawell will adopt the model by-law prepared by the Department of Conservation and Environment, (Office of Water Resources).

This By-law is about water supply and sewerage plumbing administration including the procedures to be followed and the setting of fees and charges.

Council formally proposes to adopt the By-law at its meeting to be held on Tuesday, 3 September 1991. The By-law will come into effect on 1 October 1991 and By-Law No. 12 will be revoked on that day.

A copy of the By-law is available for inspection to any person, without charge, at the Municipal Offices, Longfield Street, Stawell.

R. C. TURNER
Shire Secretary

15481

SHIRE OF SWAN HILL

Notice is hereby given that at a meeting of the Council of the Shire of Swan Hill held on 29 July 1991, the Council made a Local Law entitled "Droving of Livestock Local Law No. 3".

This Local Law is made to:

- (a) Regulate the droving of livestock through, on or to a location within the Municipal District;
- (b) Regulate the droving of livestock through, on or to a location in the Municipal District to certain streets, roads or thoroughfares within the Municipal District;
- (c) Regulate the droving of livestock along certain streets, roads, or thoroughfares within the Municipal District for purposes of:
 - (i) Preventing damage to roadside vegetation;
 - (ii) Preventing damage to properties adjoining certain streets or roads within the Municipal District;
 - (iii) Preventing the spread of disease in the Municipal District;
 - (iv) Preventing the spread of noxious weeds in the Municipal District;
 - (v) Preventing damage to road pavements, formation and drainage.
- (d) Control the manner in which livestock are driven to provide, as far as possible, for the safety of users of streets, roads and thoroughfares within the Municipal District;

2226 G 30 7 August 1991

- (e) Prescribe the fees to be paid for any permits issued under this Local Law; and
- (f) Prescribe the penalties to be imposed for contravention of certain provisions of this Local Law.

This Local Law will commence to operate from 12 August 1991.

A copy of this Local Law may be inspected or purchased at the Shire Offices, 45 Splatt Street, Swan Hill, during office hours.

15512 N. L. NOELKER
Shire Secretary

BALLARAT WATER BOARD

By-Law No. 200

To Revoke By-Law No. 1 of the Ballarat Water Commissioners and By-Law No. 1 of the Ballarat Sewerage Authority

Notice is hereby given that By-Law No. 200 was adopted by the Board at its meeting held on 13 June 1991, and was approved by the delegate of the Minister for Conservation and Environment on 26 July 1991.

The By-Law, which was made under sections 160, 161 and 326 of the *Water Act* 1989, provides that on the Board adopting new Standing Orders and Rules of Debate for Conduct of Meetings, pursuant to section 86 (2) of the Act, By-Law No. 1 of the Ballarat Water Commissioners, being the Standing Orders for Management and Conduct of business, and regulating and appointing the place and hour of meetings, and By-Law No. 1 of the Ballarat Sewerage Authority being the Standing Orders for Management and Conduct of business, and regulating and appointing the place and hour of meetings, are revoked.

A copy of the By-Law may be inspected, free of charge, at the office of the Board, 6 Grenville Street South, Ballarat, during business hours. Copies of the By-Law are available for purchase by members of the public.

15447 P. A. POLLARD
Secretary

DIOCESE OF WANGARATTA

Diocesan Synod

Notice is hereby given that the Bishop of the Diocese of Wangaratta has convened the Diocesan Synod for Friday, 6 September 1991 at 2.30 p.m. at the Wangaratta College of Technical and Further Education, Wangaratta.

15461 K. W. STILL
Registrar

Victoria Government Gazette

BENDIGO WATER BOARD

By-Law No. 11 Trade Waste

Notice is given that the Bendigo Water Board adopted By-Law No. 11 Trade Waste at its meeting of 25 September 1990 pursuant to the provision of sections 160, 161 and 181 of the *Water Act* 1989.

This By-Law is about the discharge of trade waste to the Board's sewers within the Bendigo Sewerage District and the terms and conditions relating to the acceptance of such waste.

A copy of the By-Law may be inspected free of charge during the Board's business hours at the office of the Board, 34 Mundy Street, Bendigo.

Copies are available for purchase.

15469 M. W. BROWN
Secretary

Notice is hereby given that Melbourne City Nominees Pty. Ltd. has applied for a lease pursuant to section 134 of the *Land Act* 1958 for a term of 20 years in respect of Schintler Reserve, 672 Footscray Road, Footscray, Crown Allotment 8A, Section 1A, Parish of Doota Galla for sporting, recreational and associated commercial purposes.

15475

Water Act 1989

ROBINVALE WATER BOARD

The Robinvale Water Board makes the following By-law.

Dated 24 July 1991

The Common Seal of the Robinvale Water Board on being affixed on this By-law on that date was attested by:

W. F. MCGINTY, Member
L. J. ARNOTT, Member
J. K. MCCOMB, Secretary

By-law No. 12—Water Supply and Sewerage Plumbing Administrative By-law

1. Title.

This By-law may be cited as By-law No. 12—Water Supply and Sewerage Plumbing Administrative By-law.

2. Objectives.

The objectives of this By-law is to allow for the administration of water and sewerage plumbing works.

3. Authorising Provision.

This By-law is made under sections 160, 161 and 171 of the *Water Act* 1989.

4. Definition.

In this By-law:

"Act" means the *Water Act* 1989.

"Board" means the Robinvale Water Board.

Victoria Government Gazette

5. Subject Matter of By-law.

This By-law is about water supply and sewerage plumbing administration including the procedures to be followed and the setting of fees and charges.

6. Previous By-laws.

The previous By-law No. 10 relating to this matter is hereby revoked.

7. A copy of the By-law is available for Inspection, free of charge at the Board Office, during normal business hours. 15443

Water Act 1989

ROBINVALE WATER BOARD

The Robinvale Water Board makes the following By-law.

Dated 24 July 1991

The Common Seal of the Robinvale Water Board on being affixed on this By-law on that date was attested by:

W. F. McGINTY, Member
L. J. ARNOTT, Member
J. K. McCOMB, Secretary

By-law No. 13—By-law Regulating, Restricting and Prohibiting the Use of Water for other than Domestic Purposes in Water Districts.

1. Title.

This By-law may be cited as By-law No. 13—By-law Regulating, Restricting or Prohibiting the use of water for other than domestic purposes in Water Districts.

2. Objections.

The objective of this By-law is to allow for water restrictions when and if required.

Authorising Provision.

This By-law is made under sections 160, 161 and 171 of the Water Act.

4. In this By-law:

"Act" means the *Water Act* 1989.

"Board" means the Robinvale Water Board.

5. Subject Matter of By-law.

This By-law is about the regulation, restriction or prohibiting of the use of water for other than domestic purposes.

Previous By-laws.

Any previous By-laws relating to the Subject Matter of this By-law are hereby revoked.

7. A Copy of the By-law is available for Inspection, free of charge at the Board Office, during normal business hours. 15443

Notice is hereby given that the partnership business subsisting between Joe Scuderi of 6 Dawson Street, Reservoir and Pat Spagnolo of 100 Lawley Street, Reservoir carrying on business

G 30 7 August 1991 2227

as Domain Clothing Co. at Southern Wall, Corner Store, Bundoora All Weather Market, 187 Settlement Road, Thomstown under registered Business Name has been dissolved as from 25 October 1990.

Dated 1 August 1991

GULLACI & GULLACI, solicitors of 158 Bell Street, Coburg 15480

Eric and Maria Vormwald being partners in the firm known as "The Green Cloth" and operated at 1st Floor 110 Swan Street, Richmond hereby give notice, pursuant to section 41 of the *Partnership Act* 1958, that on 25 February 1991, Carmen Zerafa, a partner in the said firm died and the partnership was thereby dissolved from that date.

Pursuant to section 40 of the *Partnership Act* 1958 all persons, dealing with the firm known as "The Green Cloth", operated at 1st Floor, 110 Swan Street, Richmond, after the change in the constitution of the said firm by reason of the death on 25 February 1991 of the partner Carmen Zerafa, are hereby notified of the change in the constitution of the firm, such change being the removal of Eric and Maria Vormwald as partners in the said firm. 15483

Notice is hereby given that the partnership heretofore subsisting between us the undersigned Debra May Tucker and Raymond Bowden and Rita Anne Bowden carrying on business at 188 Moorabool Street, Geelong under the name of "Spaghetti Deli" has been dissolved by mutual consent as from 31 July 1991 so far as concerns the said Debra May Tucker who retires from the said firm. All debts due to and owing by the said firm will be received and paid respectively by Raymond Bowden and Rita Anne Bowden who will continue to carry on the said business in partnership under the name of "Spaghetti Deli".
Dated 31 July 1991

R. A. BOWDEN
R. BOWDEN
D. M. TUCKER

BIRDSEY, DEDMAN & BARTLETT,
solicitors, 166A Ryrie Street, Geelong 15494

Notice is hereby given that the partnership heretofore subsisting between Corpint Pty. Ltd. of 920 Nepean Highway, Moorabbin, and Occold Pty. Ltd. of Level 2, 540 Elizabeth Street, Melbourne, carrying on business as Microscience Solutions at 4/44 Collins Street, Melbourne, dissolved 5 August 1991.

Dated 5 August 1991

ROTH WARREN & MENZIES, solicitors of
121 Flinders Lane, Melbourne 15513

2228 G 30 7 August 1991

Corporations Law
GEMINI AMBER PTY. LTD.
(in Liquidation)
Notice of Voluntary Liquidation
Section 491 (2)
ACN 006 148 563

At a General Meeting of the abovenamed company, duly convened and held at 18 Pinevale Court, Boronia on 5 August 1991 the following Special Resolution passed:

That the company be wound up as a Members Voluntary Liquidation and that the assets of the company may be distributed in whole or in part to the members in specie should the liquidators so desire.

Dated 5 August 1991

JEFFREY COLIN BAIN, liquidator, Suite 3,
43 Railway Road, Blackburn 15496

In the Supreme Court of Victoria at Melbourne—
No. 8873 of 1991—In the matter of the
Corporations Law; and in the matter of the
Companies (Victoria) Code; and in the manner
of Portal Industrial Design (Vic.) Pty. Ltd.—
Advertisement of Application for Winding Up

Notice is hereby given that an application for
the winding up of the abovenamed company by
the Supreme Court of Victoria was on 21 June
1991 filed by J. A. Fillmore & Co. The application
is to be heard before the Court in the 7th Court
Law Courts, Lonsdale and William Streets,
Melbourne at 10.30 a.m. on 16 August 1991.

The Liquidator whose appointment is sought
is Robert Michael Scales of the firm of Duesburys,
Level 12, 555 Lonsdale Street, Melbourne.

Any creditor or contributory of the company
desiring to support or oppose the making of an
order on the application may appear at the time
of hearing by himself or by his counsel for that
purpose. A copy of the application will be
furnished by the undersigned to any creditor or
contributory of the company requiring it on
payment of the regulated charge.

The applicant's address is 606 Melbourne
Road, Spotswood.

The applicant's solicitors are J. A. Fillmore &
Co., 26 King Street, Melbourne.

Note: Any person who intends to appear on
the hearing of the application must serve on or
send by post to the abovenamed solicitors notice
in writing of his intention so to do. The notice
must state the name and address of the person
or if a firm the name and address of the firm and
must be signed by the person or firm or his or
their solicitor (if any) and must be served or if
posted must be sent by post in sufficient time to
be received no later than 4.00 o'clock in the
afternoon of 15 August 1991. 15467

Victoria Government Gazette

JOHN GREENING (also known as Jonathon
Greening) late of Unit 3, 44 Lansell Road,
Toorak in the State of Victoria, advertising
executive, deceased who died on 30 January
1991

Creditors, next of kin and others having claims
in respect of the estate of the deceased are
required by the executors of his will, Michael
Howard Ingamells, producer of Unit 5, 2 Francis
Street, Bondi Beach, New South Wales, Anthony
Milton Arnold, marketing executive of Unit 3,
44 Lansell Road, Toorak, Victoria, Geoffrey
James Stewardson, interior decorator of Unit 2,
36 Avoca Street, South Yarra, Victoria and
Andrew Graham Stuart, solicitor of Cottage 3,
Milroy Place, 2 Milroy Avenue, Kensington, New
South Wales to send particulars thereof to them
care of the undermentioned solicitors before 11
October 1991 after which date they may
distribute the assets of the deceased having regard
only to the claims of which they then have notice.

FREDERICK OWEN & ASSOCIATES PTY.,
solicitors, 424 St Kilda Road, Melbourne 15502

Creditors, next of kin and others having claims
in respect of the estate of William Costello
formerly of 193 Balwyn Road, North Balwyn but
late of North Haven Baptist Home, 84-86
Shadforth Street, Kerang in the State of Victoria,
gentleman, deceased who died on 23 April 1991
are required to send particulars of their claims to
the executor, William Costello care of the
undermentioned solicitors before the expiration
of two (2) calendar months at the date of
publication of this notice after which date the
said executor will distribute the assets having
regard only to the claims of which they then have
notice.

EALES & MACKENZIE, solicitors, 422
Collins Street, Melbourne 15472

Creditors, next of kin and others having claims
against the estate of Ian Morrison Avery late of
54 Manningtree Road, Hawthorn, director,
deceased who died on 21 May 1991 are required
to send particulars of their claims to Peter Francis
Druce, solicitor of 389 Lonsdale Street,
Melbourne and Graham Peter Norman,
accountant of 42 Upper Heidelberg Road,
Ivanhoe the administrators of the said deceased
on or before 7 October 1991 after which date
they will distribute the assets having regard only
to the claims of which they then have notice.

TOLHURST DRUCE & EMMERSON,
solicitors, 389 Lonsdale Street, Melbourne
15504

Victoria Government Gazette

ROBERT GRAHAM MYERS, late of 500 Punt Road, South Yarra, psychiatrist, deceased

Creditors, next of kin and others having claims in respect of the estate of the deceased, who died on 22 May 1990 are required by Ellen Berah of 35 Seymour Grove, Armadale, the executrix and trustee to whom probate of the will of Robert Graham Myers, deceased, has been granted by the Supreme Court of Victoria to send particulars to her by 24 October 1991 after which date the said Ellen Berah may convey or distribute the assets, having regard only to the claims of which she then has notice.

GEOFFREY V. SHIFF & COMPANY,
solicitors, 414 Bourke Street, Melbourne 15507

Creditors, next of kin and others having claims in respect of the estate of Rebecca Robinson, late of Unit 45 Highvale Manor, 42-60 Capital Avenue, Glen Waverley in the State of Victoria and formerly of 303 High Street Road, Mount Waverley in the State of Victoria, widow, who died on 8 June 1991 are required by the executors of the estate to send particulars of their claims to the executors in the care of the undermentioned solicitors by 9 October 1991 after which date the said executors will distribute the assets having regard only to the claims of which they then have notice.

RIGBY COOKE, solicitors, 1 Evandale Road,
Malvern 15510

AMY CORDNER WILLIAMS, late of 11 Ariadne Avenue, Murrumbidgee in the State of Victoria, home duties, deceased

Creditors, next of kin and others having claims in respect of the abovenamed deceased who died on 25 April 1991 are required to send particulars thereof to the executor care of the undermentioned solicitors on or before Wednesday, 16 October 1991 after which date the executor may convey or distribute the assets having regard only to the claims of which he then has notice.

BECKWITH SALWIN & HAMILTON,
solicitors of 290 Collins Street, Melbourne 15511

Creditors, next of kin and others having claims in respect of the estate of Kathleen Mary Comber late of 12 Meryl Street, Armadale in the State of Victoria, spinster, deceased who died on 16 June 1991 are required to send particulars of such claims to the executor National Mutual Trustees Limited at its registered office at 65 Southbank Boulevard, South Melbourne, by 10 September 1991 after which date the executor will distribute the estate having regard only to the claims of which it then has notice. 15505

G 30 7 August 1991 2229

Creditors, next of kin and others having claims in respect of the will of Daniel Joseph Baker late of 18 North Circular Road, Gladstone Park, waterside worker, deceased who died on 27 June 1991 are requested to send particulars of their claims to the substituted executor Jennifer Ann Caparello care of the undermentioned solicitor by 10 October 1991 after which date she will distribute the assets having regard only as to the claims of which she then has notice.

EDWARD CURMI, solicitor, 440 Victoria
Street, North Melbourne 15484

GRACE MILLICENT SHELL, late of 11 Henty Court, Croydon in the State of Victoria, widow, deceased

Creditors, next of kin and others having claims in respect of the estate of the deceased who died on 28 April 1991 are required to send particulars to Trust Company of Australia Limited of 151 Rathdowne Street, Carlton South by 9 October 1991 after which date it may convey or distribute the assets having regard only to the claims of which they then have notice. 15495

KATHLEEN MARJORIE WHITFORD, late of 5 Spencer Road, Camberwell in the State of Victoria, widow, deceased

Creditors, next of kin and others having claims in respect of the estate of the deceased (who died on 11 May 1991) are required by The Equity Trustees Executors and Agency Company Limited of 472 Bourke Street, Melbourne to send particulars of their claims to the said company by 15 October 1991 after which date it will convey or distribute the assets, having regard only to the claims of which the company then has notice.

MAHONY & GALVIN, solicitors, 400 Collins
Street, Melbourne 15498

Creditors, next of kin and others having claims in respect of the estate of Ethel Myra Penrose formerly of Warburton Road, Wandin North but late of Imperial Avenue, Wandin in the State of Victoria, gentlewoman, deceased who died on 1 March 1988 are required to send particulars of their claims to executors, Leslie Charles Penrose and Edith Ruth Delphin care of the undermentioned solicitors before the expiration of two (2) calendar months at the date of publication of this notice after which date the said executors will distribute the assets having regard only to the claims of which they then have notice.

EALES & MACKENZIE, solicitors, 422
Collins Street, Melbourne 15451

2230 G 30 7 August 1991

LEILA MORRIS LAIRD, late of 14 Healey Street, Moorabbin in the State of Victoria, married woman, deceased

Creditors, next of kin and others having claims in respect of the estate of the deceased who died on 17 May 1991 are required by the personal representatives, ANZ Executors and Trustee Company Limited of 91 William Street, Melbourne, Victoria to send particulars to them by 8 October 1991 after which date the personal representatives may convey or distribute the assets having regard only to the claims of which they then have notice.

SLY & WEIGALL, 385 Bourke Street, Melbourne, solicitors for the estate 15499

EDITH BERYL FOWLER, late of 8 Mercer Road, Armadale, Victoria, widow, deceased

Creditors, next of kin and others having claims in respect of the estate of the deceased who died on 18 May 1991 are required by the personal representatives, Douglas Frederick Gordon of Unit 1, 54 Wilsons Road, Mornington and Donald Ledingham Cooper of 385 Bourke Street, Melbourne to send particulars to them care of the below mentioned solicitors by 8 October 1991 after which date the personal representatives may convey or distribute the assets having regard only to the claims of which they then have notice.

SLY & WEIGALL, 385 Bourke Street, Melbourne, solicitors for the estate 15500

Creditors, next of kin and others having claims in respect of the estate of Dorothy Mary McCleary late of 121 Cherry Tree Grove, 67 Maroonadah Highway, Croydon, widow, deceased who died on 7 July 1991 are to send particulars of their claims to D. R. James, LL.M. solicitor, 145 Whitehorse Road, Ringwood 3134 by 7 September 1991 after which date he will distribute the assets having regard only to the claims of which he then has notice.

D. R. JAMES, LL.M. solicitor, 145 Whitehorse Road, Ringwood 15503

JOHN TWEED, late of Unit 9, 24 Rodd Street, Dandenong, in the State of Victoria, self-employed shop proprietor, deceased

Creditors, next of kin and others having claims in respect of the estate of the deceased who died on 10 August 1989, are required by Equity Trustees Executors and Agency Co. Ltd., of 472 Bourke Street, Melbourne, to send particulars of their claims to the said Company by 10 October 1991, after which date it will distribute the assets having regard only to the claims of which it then has notice.

ROSE MARY BRONDOLINO & CO., solicitors, 261 Brunswick Street, Fitzroy 15450

Victoria Government Gazette

HENRY PATRICK BULTER, late of Kilmore East, grazier, deceased

Creditors, next of kin and others having claims in respect of the estate of the deceased who died on 14 May 1991 are required by the personal representative Peter Terence Osborne to send particulars to him in care of the undersigned by 11 October 1991 after which date the personal representative may then convey or distribute the assets, having regard only to the claims of which he then has notice.

WILFRID J. OSBORNE & OSBORNE, solicitors, Seymour 15442

ERNEST REGINALD PERRY, late of 4 Ormsby Grove, Toorak in the State of Victoria, retired bank manager, deceased

Creditors, next of kin and others having claims in respect of the estate of the deceased who died on 27 May 1991 are required by National Mutual Trustees Limited of 65 Southbank Boulevard, South Melbourne in the State of Victoria Anthony Graham Nathan of 39 Calantina Road, Hawthorn in the State of Victoria, manager and Eileen Ethel Hussey of 12 Coronation Avenue, Eastwood in the State of New South Wales, retired the executors of the will of the said deceased to send particulars to them in care of National Mutual Trustees Limited at 65 Southbank Boulevard, South Melbourne by 10 October 1991 after which date the said executors may convey or distribute the assets having regard only to the claims of which they then have notice. Dated 26 July 1991

CORNWALL STODART, 6th Floor, 575 Bourke Street, Melbourne 15445

MARY MONICA HILL, late of 81 Short Street, Bendigo in the State of Victoria, widow, deceased

Creditors, next of kin and others having claims in respect of the estate of the deceased who died on 26 February 1991 and probate of whose will was granted by the Supreme Court of Victoria on 29 July 1991 to National Mutual Trustees Limited of 46 Queen Street, Bendigo in the State of Victoria, Francis Clement Hill of "Adelaide Vale", Fosterville in the State of Victoria, grazier and Barbara Mary Nott of 14 St. Vincent Place, Albert Park in the State of Victoria, gentlewoman, are required by the abovementioned trustees to send particulars to them by 7 October 1991 after which date the trustees may convey or distribute the assets, having regard only to the claims of which they then have notice.

MESSRS PETERSEN WESTBROOK & ASSOCIATES, solicitors of 121 McCrae Street, Bendigo 15465

Victoria Government Gazette

HAROLD ARTHUR WELLESLEY O'CONNOR, formerly of 54 Acland Street, St Kilda, but late of 166-168 Barkly Street, St Kilda in the State of Victoria, retired, deceased

Creditors, next of kin and others having claims in respect of the estate of the abovenamed deceased who died on 10 June 1991 are required to send particulars of their claims to ANZ Executors & Trustee Company Limited of 91 William Street, Melbourne by 15 October 1991 after which date it may convey or distribute the assets having regard only to the claims to which it then has notice.

AITKEN WALKER & STRACHAN, solicitors, 114 William Street, Melbourne 15457

GWENDA LILY MARTIN, late of 190 Hargreaves Street, Castlemaine, florist, deceased

Creditors, next of kin and others having claims in respect of the estate of the deceased who died on 6 August 1990 are required by the trustee Graeme Ernest Martin of 119B Duke Street, Castlemaine to send particulars to him by 10 October 1991 after which date the trustee may convey or distribute the assets having regard only to the claims of which he then has notice.

H. S. W. LAWSON & CO., solicitors, 157 Barker Street, Castlemaine 15463

Creditors, next of kin and others having claims in respect of the estate of Helen Rotbard formerly of 166 Victoria Street, North Richmond, but late of 25 Dianne Street, Doncaster East, milliner, deceased (who died on 22 June 1991) are required to send particulars thereof to ANZ Executors and Trustee Company Limited the executor of the will of the deceased addressed to the said company at its registered office at 91 William Street, Melbourne by 16 October 1991 after which date the said company will distribute the assets of the deceased having regard only to the claims of which it shall then have notice.

GAVAN DUFFY & KING, solicitors, 83 William Street, Melbourne 15474

HANNAH LYNCH, formerly of Flat 116, 351 Barkly Street, Brunswick, but late of Hanslope Private Nursing Home, 12 Hanslope Street, Alphington, widow, deceased

Creditors, next of kin and others having claims in respect of the estate of the deceased who died on 3 March 1990 are required by the trustee, Raymond George Horne of 6 Edgecombe Street, Kew, one of the executors named therein with leave reserved to Valda Barrington the other named executrix to send particulars to him by 24 September 1991 after which date the trustee

G 30 7 August 1991 2231

may convey or distribute the assets, having regard only to the claims of which the trustee then has notice. 15501

Creditors, next of kin and others having claims in respect of the estate of Kenneth Hurtle Fisher formerly of 28 Howard Road, Dingley in the State of Victoria, but late of 10 Seaton Drive, Dingley aforesaid, gentleman, deceased (who died on 10 June 1991), are required by the executrix Kathleen Marie Kirkcaldy (named in the will as Kathleen Kirkcaldy) to send particulars to her care of the undersigned by a date not later than two months from the date of publication hereof after which date she will distribute the assets having regard only to the claims of which notice has been received.

LYTTLETONS, solicitors, 51 Marcus Road, Dingley 15514

Creditors, next of kin and others having claims in respect of the estate of Ida Florence Ladkins, late of 6 Sybil Street, Moorabbin in the State of Victoria, pensioner, deceased, who died on 24 June 1991 are required to send particulars of their claims to the administrators, Brian Edward Ladkins and Vivianne Rae Leslie care of the undermentioned solicitors before the expiration of two (2) calendar months at the date of publication of this notice after which date the said administrators will distribute the assets having regard only to the claims of which they then have notice.

EALES & MACKENZIE, solicitors, 422 Collins Street, Melbourne 15515

Creditors, next of kin and others having claims in respect of the estate of Audrey Joan Firman, late of 29 Forth Street, Oamaru, South Island, New Zealand, gentlewoman, deceased, who died on 10 December 1990 are required to send particulars of their claims to the executors, Heather Jean Welsh and Richard James Mackenzie care of the undermentioned solicitors before the expiration of two (2) calendar months at the date of publication of this notice after which date the said executors will distribute the assets having regard only to the claims of which they then have notice.

EALES & MACKENZIE, solicitors, 422 Collins Street, Melbourne 15516

Creditors, next of kin and others having claims against the estate of Christopher Alan York, deceased, late of 146 Vere Street, Abbotsford in the State of Victoria, industrial designer who died on 1 April 1991, are required to send particulars of their claims to the administrator Loftus Shirley York care of the undermentioned solicitors on

2232 G 30 7 August 1991

or before 4 October 1991 after which date the administrator will distribute the assets of the estate having regard only to the claims of which he shall then have notice.

WEST & CO., solicitors of Suite 1, 4 York Street, Richmond 15464

Creditors, next of kin and others having claims in respect of the estate of Doris Maud Hawkes late of 21 George Street, Barwon Heads, widow, deceased who died on 30 December 1990 are required to send particulars of their claims to the executors John Bowman Hawkes and Donald Geoffrey Neilson care of the undersigned solicitors before 9 October 1991 after which date the assets of the estate will be distributed having regard only to the claims of which the Executors then have notice.

HARWOOD & PINCOTT, solicitors, 83 Moorabool Street, Geelong 15449

Creditors, next of kin and other persons having claim in respect of the estate of Florence Marion Hotham formerly of 13 White Street, Euroa in the State of Victoria, but late of Unit 43, Rutherglen Residential Club, Hadsen in the State of Tasmania, home duties, who died on 13 May 1991 are required to send particulars of their claims to the executor ANZ Executors and Trustee Company Limited of 91 William Street, Melbourne by 16 October 1991 after which date the executor will distribute the assets having regard only to the claims of which it shall then have had notice.

MADDOCK LONIE & CHISHOLM, solicitors, 440 Collins Street, Melbourne 15506

Creditors, next of kin and others having claims in respect of the estate of Joseph John Donnellan late of 7/88 Acland Street, St Kilda in the State of Victoria, war service pensioner who died on 20 March 1991 are required by the executor of the estate to send particulars of their claims to the executor in the care of the undermentioned solicitors by 4 October 1991 after which date the said executor will distribute the assets having regard only to the claims of which he then has notice.

GLENNEN, BURSTYNER & CO., barristers and solicitors of 146A Acland Street, St Kilda 15452

GOULBURN McMILLAN late of Hospital Street, Daylesford, retired despatch clerk, deceased

Creditors, next of kin and others having claims in respect of the estate of the deceased, who died on 26 February 1991, are required by Francis

Victoria Government Gazette

Kierce O'Loughlin of 56 Vincent Street, Daylesford, solicitor, the executor of the deceased's will, to send particulars to him care of the undermentioned solicitors by 2 October 1991 after which date he may convey or distribute the assets of the deceased having regard only to the claims of which he then has notice.

Dated 31 July 1991

SUTTON & O'LOUGHLIN, solicitors, 56 Vincent Street, Daylesford 15468

Creditors, next of kin and others having claims in respect of the estate of Thomas James Rose, late of 13 Gell Court, Noble Park in the State of Victoria, retired, deceased, who died on 12 June 1991 are required to send particulars of their claims to the executrix care of the undermentioned solicitors by 7 October 1991, after which date the executrix will distribute the assets having regard only to the claims for which notice has been received.

BORCHARD & MOORE, solicitors of 44 Douglas Street, Noble Park 15517

The Supreme Court of the State of Victoria
SALE BY THE SHERIFF

On 12 September 1991 at 2.30 p.m. at the Sheriff's Office, 8-20 King Street, Oakleigh (unless process be stayed or satisfied).

All the estate and interest (if any) of Dursan Irfanoglu of 4 Marchant Street, West Sunshine shown on Certificate of Title as Dursun Mehmet Irfanoglu joint proprietor with Mevlude Irfanoglu of an estate in fee simple in the land described on Certificate of Title Volume 9043 Folio 247 upon which is erected a dwelling known as 4 Marchant Street, West Sunshine.

Registered Mortgage No. N309747Y and the covenant contained in transfer M74341F affects the said estate and interest.

Terms—Cash only.

15497 E. JONES
Sheriff's Officer

**NOTICE OF MAKING OF
STATUTORY RULES
WHICH ARE NOT YET
AVAILABLE**

Notice is given of the making of the following
Statutory Rules:

*Melbourne and
Metropolitan Board of
Works Act 1958*
145/1991 By-law 292: Water
Supply (Amendment)

**NOTICE OF MAKING
AND AVAILABILITY OF
STATUTORY RULES**

In pursuance of the provisions of the
Subordinate Legislation Act 1962 and the
Regulations made thereunder notice is given of
the making and availability of the following
Statutory Rules:

Note: The date specified after each Statutory
Rule is the date it was first obtainable from—
The Law Printer
66-112 Macaulay Rd, North Melbourne, 3051
Tel: 320 0201

*Melbourne Wholesale
Fruit and Vegetable
Market Trust Act 1977*

132/1991 Melbourne Wholesale
Fruit and Vegetable
Market Trust
(Amendment)
Regulations 1991

7 August 1991 Code A

Food Act 1984

134/1991 Food Standards
(Commonwealth
Amendment No. 10)
Regulations 1991

5 August 1991 Code A

*Historic Buildings Act
1981*

136/1991 Historic Buildings
(Certificate)
Regulations 1991

1 August 1991 Code A

Road Safety Act 1986

137/1991 Road Safety (Traffic)
(Parking Control)
Regulations 1991

6 August 1991 Code B

Road Safety Act 1986

138/1991 Road Safety (Procedures)
(Traffic Infringement
Penalties) Regulations
1991

5 August 1991 Code A

The retail prices and price codes below will
apply from 1 October 1990 to the following
products: Acts (New, Reissue and Reprint),
Statutory Rules (New, Reissue and Reprint),
Parliamentary Papers, Bills and Reports, Special
and Periodical Gazettes, and Industrial Awards.

Price Code	No. of Pages (Including cover and blank pages)	Price
A	1-16	\$2.50
B	17-32	\$3.75
C	33-48	\$5.00
D	49-96	\$7.50
E	97-144	\$10.00
F	145-192	\$12.00
G	193-240	\$13.50
H	241-288	\$14.50
I	289-352	\$16.00
J	353-416	\$19.00
K	417-480	\$22.00
L	481-544	\$25.00

A set retail price per issue will apply from
1 October 1990 to:

Government Gazette
(General) \$1.50 per issue
Hansard (Weekly) \$2.50 per issue

2234 G 30 7 August 1991

*Intellectually Disabled
Persons' Services Act 1986*

139/1991 Intellectually Disabled
Persons' Services (Fees
Amendment)
Regulations 1991

5 August 1991 Code A

National Parks Act 1975

140/1991 National Parks (Fees and
Charges) (Amendment)
Regulations 1991

5 August 1991 Code A

*Motor Car Traders Act
1986*

141/1991 Motor Car Traders (Fees)
(Amendment)
Regulations 1991

5 August 1991 Code A

Land Act 1958

142/1991 Land Act (Survey Fees)
Regulations 1991

5 August 1991 Code A

Dietitians Act 1981

143/1991 Dietitians (Nutritionists)
(Amendment)
Regulations 1991

5 August 1991 Code A

*Chiropractors and
Osteopaths Act 1978*

144/1991 Chiropractors and
Osteopaths
(Qualifications)
Regulations 1991

6 August 1991 Code A

Public Service Act 1974

PSD 22/1991 Public Service
(Amendment)
Determinations (No.
22) 1991

Code A

Victoria Government Gazette

Victoria Government Gazette

G 30 7 August 1991 2235

2236 G 30 7 August 1991

Victoria Government Gazette

Victoria Government Gazette

G 30 7 August 1991 2237

2238 G 30 7 August 1991

Victoria Government Gazette

Victoria Government Gazette

G 30 7 August 1991 2239

2240 G 30 7 August 1991

Victoria Government Gazette

Victoria Government Gazette

G 30 7 August 1991 2241

2242 G 30 7 August 1991

Victoria Government Gazette

Victoria Government Gazette

G 30 7 August 1991 2243

2244 G 30 7 August 1991

Victoria Government Gazette

Victoria Government Gazette

G 30 7 August 1991 2245

2246 G 30 7 August 1991

Victoria Government Gazette

Victoria Government Gazette

G 30 7 August 1991 2247

CONTENTS

	Page
Contracts	2204
Contracts Accepted—Amendments	2205
Estates of Deceased Persons	2203
Government Notices	2186
Notice of Making of Statutory Rules	2233
Orders in Council—	
Acts—Flora and Fauna Guarantee;	
Transport Superannuation;	
Housing; Crown Land	
(Reserves); Forests; Estate	
Agents; Land	2210
Police Sale	2202
Private Advertisements	2215
Tenders	2205

A Victorian Government Publication

Published by VGPO
Melbourne Victoria Australia
© State of Victoria 1991

This publication is copyright. No part may be reproduced
by any process except in accordance with the provisions
of the Copyright Act.

Address all inquiries to the Government Printer
for the State of Victoria
PO Box 203 North Melbourne 3051 Victoria Australia
ISSN 0819—5471

L. V. North, Government Printer Melbourne

Counter Sales

Information Victoria Bookshop
318 Lt. Bourke Street Melbourne 3000
Telephone inquiries (03) 651 4100
Fax (03) 651 4111

Mall and Bulk Order Sales

The Law Printer
PO Box 203 North Melbourne 3051
66—112 Macaulay Road North Melbourne 3051
Telephone inquiries (03) 320 0201
Fax (03) 328 4917

Recommended Retail Price \$1.50