

VICTORIA GOVERNMENT G A Z E T T E

No. G 35 Wednesday 11 September 1991
By Authority L. V. North, Government Printer Melbourne

GENERAL

Gazette Services

The *Victoria Government Gazette* (VGG) is published by THE LAW PRINTER (PPSV) for the State of Victoria and is produced in three editions.

VGG General is published each Wednesday and provides information regarding Acts of Parliament and their effective date of operation; Government notices; requests for tenders; as well as contracts and contracts accepted. Private notices are also published.

VGG Special is published any day when required for urgent or special Government notices. VGG Special is made available automatically to subscribers of VGG General.

VGG Periodical is published on Monday when required and includes specialised information eg. Medical, Dental, Pharmacist's Registers, etc.

Government Advertising

Publishing Details

The following Guidelines should be followed to ensure publication of Government material in the *Victoria Government Gazette*.

- Duplicate copies should be submitted for use by the Gazette Officer.
- Material submitted to the Executive Council for gazettal will normally be published in the following week's issue.
- Where urgent gazettal is required, contact:
Gerd Gaspar
Gazette Officer
Department of the Premier and Cabinet
Ground Floor 1 Treasury Place
Melbourne 3000
Telephone inquiries (03) 651 5153
- Government advertising other than material for the consideration of the Executive Council should be forwarded to the Gazette Office no later than 9.30 am on Tuesday.
- Lengthy or complicated notices should be forwarded several days before publication.
- Proofs will be supplied only when requested or at the direction of the Gazette Officer.
- No additions or amendments to material for publication will be accepted by telephone.
- Double rates for advertising in the Special Gazette will apply.

Private Advertising

Publishing Details. Send copy to:

VGG Coordinator
Gazette Advertising
THE LAW PRINTER
66-112 Macaulay Road, North Melbourne
(PO Box 203 North Melbourne 3051)
Telephone inquiries (03) 320 0100
Fax No. (03) 328 1657

Advertising Rates and Payment

Single column × cm/part cm \$4.10
Double column × cm/part cm \$8.20
Full page \$171.50

Cheques should be made payable to 'THE LAW PRINTER'.

These rates apply to advertisements printed on or after 14 February 1990.

Advertisers should note:

- There are approximately 20 words to each column centimetre depth.
- Signatures (in particular) and proper names must also be in block letters.
- All material should be double spaced.
- Advertisements can be faxed, and a cover sheet should be used, marked to the attention of the Gazette Coordinator.
- Documents not clearly prepared and in the exact format for gazettal will be returned to the sender unpublished.
- Late copy received at THE LAW PRINTER after 11.00 am Tuesday will be placed in the following issue of VGG, irrespective of any date/s mentioned in the copy (unless otherwise advised).

Copy Deadline

11.00 am Tuesday

Subscriptions

VGG is available by three subscription services:

General and Special—\$150.00 each year
General, Special and Periodical—\$200.00 each year
Periodical—\$100.00 each year

Subscriptions are payable in advance and accepted for a period of one year. All subscriptions are on a firm basis and refunds for cancellations will not be given.

All payments should be made payable to THE LAW PRINTER.

Subscription inquiries (03) 320 0217
Fax (03) 328 4917

PROCLAMATIONS

Land Act 1958

PROCLAMATION OF ROADS

I, J. Davis McCaughey, Governor of Victoria acting with the advice of the Executive Council and under section 25 (3) (c) of the *Land Act 1958* proclaim as roads the following lands:

MUNICIPAL DISTRICT OF THE SHIRE OF KARKAROOC

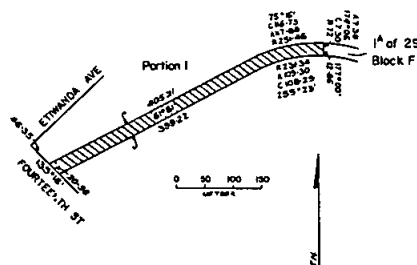
DERING—Crown Allotment 4c, Parish of Dering as shown on Certified Plan No. 110458 lodged in the Central Plan Office—(Rs 14350).

MUNICIPAL DISTRICT OF THE SHIRE OF SWAN HILL

MANANGATANG—Crown Allotment 33c, Parish of Manangatang as shown on Certified Plan No. 110620 lodged in the Central Plan Office—(Rs 14352).

MUNICIPAL DISTRICT OF THE CITY OF MILDURA

MILDURA—The land in the Parish of Mildura as indicated by hatching on plan hereunder—(M 556(11)) (Rs 14351).



Given under my hand and the seal of Victoria on 10 September 1991

(L.S.) J. DAVIS McCAUGHEY

By His Excellency's Command

S. M. CRABB

Minister for Conservation and Environment

20090

Land Act 1958

PROCLAMATION OF ROAD

I, J. Davis McCaughey, Governor of Victoria acting with the advice of the Executive Council and under section 25 (3) (c) of the *Land Act 1958* proclaim as road the following land:

MUNICIPAL DISTRICT OF THE SHIRE OF KANIVA

LAWLOIT—Crown Allotment 89c, Parish of Lawloit as shown on Certified Plan No. 110601 lodged in the Central Plan Office—(Rs 35013).

Given under my hand and the seal of Victoria on 10 September 1991

(L.S.) J. DAVIS McCAUGHEY

By His Excellency's Command

S. M. CRABB

Minister for Conservation and Environment

20090

Public Service Act 1974

PROCLAMATION

PUBLIC HOLIDAYS AND HALF-HOLIDAYS

I, J. Davis McCaughey, Governor of Victoria, acting with the advice of the Executive Council and under section 71 (2) of the *Public Service Act 1974*, appoint the days and dates mentioned hereunder to be observed as Public Holidays and Half-holidays at the places specified.

Public Holidays

Monday, 23 September 1991, throughout the Shire of Romsey.

Monday, 23 September 1991, throughout the Shire of Phillip Island.

Monday, 23 September 1991, within the Shire of Gisborne.

Monday, 23 September 1991, within the Shire of Bacchus Marsh.

Wednesday, 25 September 1991, throughout the Shire of Healesville (excluding the Sugarloaf Riding).

Thursday, 26 September 1991, throughout the Sugarloaf Riding of the Shire of Healesville.

Tuesday, 1 October 1991, throughout the townships of Elmore and Goornong and their districts within the Shire of Huntly.

Tuesday, 1 October 1991, in the Western Riding of the Shire of Waranga.

Thursday, 10 October 1991, throughout the Shire of Warracknabeal.

Friday, 11 October 1991, throughout the Shire of Shepparton.

Monday, 14 October 1991, throughout the whole of the Shire of Karkaroc, with the exception of the Beulah Township.

Wednesday, 16 October 1991, in that part of the municipality westerly from the Linga Township to the South Australia Border.

Tuesday, 5 November 1991, throughout the Rural City of Marong.

Tuesday, 5 November 1991, throughout the whole of the municipal district of the Shire of Strathfieldsaye.

Tuesday, 5 November 1991, within the municipal district of the City of Bendigo.

Victoria Government Gazette

Tuesday, 5 November 1991, within the Shire of Mclvor.

Tuesday, 5 November 1991, in that part of the municipality easterly from and including the Linga Township to the boundary.

Wednesday, 20 November 1991, throughout the Shire of Ballarat.

Wednesday, 20 November 1991, throughout the City of Ballarat.

Wednesday, 20 November 1991, within the boundaries of the Shire of Bungaree.

Public Half-Holidays

Friday, 4 October 1991, throughout the West Riding of the Shire of Dunmunkle.

Tuesday, 8 October 1991, throughout the North Riding of the Shire of Dunmunkle.

Tuesday, 8 October 1991, throughout the Borough of Kerang.

Tuesday, 8 October 1991, within the Shire of Kerang.

Wednesday, 9 October 1991, throughout the East Riding of the Shire of Dunmunkle.

Wednesday, 9 October 1991, throughout the Shire of Cranbourne.

Wednesday, 16 October 1991, in the Myall and Tyrrell Ridings of the Shire of Wycheproof, including the township of Culgoa.

Thursday, 17 October 1991, within the municipal district of the Shire of Lowan.

Wednesday, 23 October 1991, in the Thalia and Bunguluke Ridings of the Shire of Wycheproof, excluding the township of Culgoa.

Monday, 28 October 1991, within the Shire of Kilmore (excluding the townships of Beveridge and Wallan).

Wednesday, 13 November 1991, throughout the Rural City of Marong.

Wednesday, 13 November 1991, throughout the whole of the municipal district of the Shire of Strathfieldsaye.

Wednesday, 13 November 1991, within the municipal district of the City of Bendigo.

Friday, 29 November 1991, within the City of Ararat.

Wednesday, 18 March 1992, within the Shire of Kilmore (excluding the townships of Beveridge and Wallan).

Given under my hand and the seal of
Victoria on 3 September 1991

(L.S.) J. DAVIS McCaughey
By His Excellency's Command

NEIL POPE
Minister for Labour

G 35 11 September 1991 2507

Bank Holidays Act 1958

PROCLAMATION

BANK HOLIDAYS AND HALF-HOLIDAYS

I, J. Davis McCaughey, Governor of Victoria, acting with the advice of the Executive Council and under sections 5 and 6 of the *Bank Holidays Act 1958*, appoint the days and dates mentioned hereunder to be observed as Bank Holidays and Half-holidays at the places specified.

Bank Holidays

Monday, 23 September 1991, within the Township of Trentham in the Shire of Kyneton.

Monday, 23 September 1991, throughout the Shire of Romsey and within the Township of Lancefield.

Monday, 23 September 1991, throughout the Shire of Phillip Island.

Monday, 23 September 1991, within the Shire of Bacchus Marsh.

Monday, 23 September 1991, within the Shire of Gisborne.

Wednesday, 25 September 1991, throughout the Shire of Healesville.

Thursday, 26 September 1991, within the Borough of Queenscliffe.

Thursday, 26 September 1991, within the Shire of Newham and Woodend.

Thursday, 26 September 1991, throughout the Shire of Flinders.

Thursday, 26 September 1991, within the Towns of Warburton and Yarra Junction in the Shire of Upper Yarra.

Tuesday, 1 October 1991, within the Shire of Huntly, including the Townships of Elmore and Goornong.

Thursday, 3 October 1991, throughout the municipality of the City of Horsham.

Thursday, 10 October 1991, throughout the Shire of Warracknabeal.

Monday, 14 October 1991, throughout the Shire of Karkaroc.

Wednesday, 16 October 1991, within the Murrayville Riding in the Shire of Walpeup.

Tuesday, 5 November 1991, within the Towns of Ouyen and Underbool in the Shire of Walpeup.

Tuesday, 5 November 1991, within the City of Maryborough.

Tuesday, 5 November 1991, within the Shire of Phillip Island.

Tuesday, 5 November 1991, within the City of Echuca.

Tuesday, 5 November 1991, throughout the Shire of Flinders.

Tuesday, 5 November 1991, within the Shire of Newham and Woodend.

2508 G 35 11 September 1991

Tuesday, 5 November 1991, throughout the Shire of Healesville.

Tuesday, 5 November 1991, within the Town of Inglewood in the Shire of Korang.

Tuesday, 5 November 1991, within the City of Bendigo.

Tuesday, 5 November 1991, within the Borough of Eaglehawk.

Tuesday, 5 November 1991, throughout the Shire of Strathfieldsaye.

Tuesday, 5 November 1991, throughout the Rural City of Marong.

Tuesday, 5 November 1991, within the City of Wangaratta.

Tuesday, 5 November 1991, throughout the Shire of Cobram.

Wednesday, 6 November 1991, throughout the Shire of Kyneton.

Bank Half-Holidays

Friday, 4 October 1991, throughout the Township of Murtoa in the West Riding of the Shire of Dunmunkle.

Tuesday, 8 October 1991, throughout the Township of Minyip in the North Riding of the Shire of Dunmunkle.

Tuesday, 8 October 1991, within the Townships of Lalbert and Quambatook in the Shire of Kerang.

Tuesday, 8 October 1991, within the Borough of Kerang.

Wednesday, 9 October 1991, throughout the Township of Rupanyup in the East Riding of the Shire of Dunmunkle.

Tuesday, 15 October 1991, within the Township of Rainbow in the Shire of Dimboola.

Wednesday, 16 October 1991, within the Township of Jeparit in the Shire of Dimboola.

Monday, 28 October 1991, within the Shire of Kilmore (excluding the Townships of Beveridge and Wallan).

Wednesday, 13 November 1991, within the City of Bendigo.

Wednesday, 13 November 1991, within the Borough of Eaglehawk.

Wednesday, 13 November 1991, throughout the Shire of Strathfieldsaye.

Wednesday, 13 November 1991, throughout the Rural City of Marong.

Monday, 16 March 1992, within the Township of Camperdown.

Wednesday, 18 March 1992, within the Shire of Kilmore (excluding the Townships of Beveridge and Wallan).

Victoria Government Gazette

Given under my hand and the seal of Victoria on 3 September 1991

(L.S.) J. DAVIS McCaughey

By His Excellency's Command

NEIL POPE

Minister for Labour

20290

GOVERNMENT NOTICES

NOTICE OF INTENTION TO DISPOSE OF PROPERTY

The Ministry of Finance proposes to dispose of the following properties by public auction or tender

(Rezoning will be undertaken where necessary)

<i>Ref. No.</i>	<i>Street No.</i>	<i>Street</i>	<i>Locality</i>
14515		Princess Street	Ararat
15297		Grano Street	Ararat
60116	76	Wallace Street	Bairnsdale
15549		Webster Street	Ballarat
60157		The Grand Ridge Road	Boolarra South
60144		Victoria Street	Brunswick West
60118		Basin Road	Buchan East
12973	12A	Gainsborough Street	Castlemaine
13958		Channel Street	Cohuna
00338	183-187	Aqueduct Road	Diamond Creek South
60114		Boort/Kerang Road	Dingwall
60084		Closseys Road	Dugays Bridge
11241		High Street (rear)	Elmhurst
60102		Robinsons Road	Frankston
60140		Rosedale Grove	Frankston
15574		Panton Street	Golden Square
50042		Bayside Boulevard	Goughs Bay
13960		Fryers Street	Guildford
15158	12	Lisson Grove	Hawthorn
60149		Buckley Street	Keilor East
15593		Murray Valley Highway	Kerang
60155		Henty Highway	Kewell
13805		Mine and Coal Creek Roads (corner)	Korumburra
60129		Casterton-Apsley Road	Langkoop
13976		Flinders Road	Longwarry
13333	189	Rosamond Road	Maribyrnong
60078		Convent School Road	Nar Nar Goon South
13966	69	Monash Road	Newborough
15601		Lewis Street	Port Welshpool
13383		Larkin Parade	Queenscliff
15438B		Newtown-Berringa Road	Scarsdale
15599		Miles Street	Sebastopol
15597		Walker Street	Sebastopol
15598		Edward Street	Sebastopol
13968		Loddon Valley Highway	Serpentine
60113		Stonyford/Cobden Road	Tandarook South
60164		Toomuc Valley Road	Toomuc Valley
13973		Beach Parade	Waratah
14731		Skinnners Road and Colman Street	Warragul
60154		Chute-Waterloo Road	Waterloo Flat
60161		Church Street	Whittlesea
60101	2	Vulcan Grove	Williamstown
13957	137	Carmel Avenue	Yallourn North
60153		Sebastopol-Smythesdale Road	Yarrowee

2510 G 35 11 September 1991

Department of Manufacturing and Industry
Development

INTENTION TO RENEW MINING LEASE

No. 608-2; G. E., C. F. and E. A. H. Perkins;
16-18 ha, Parish of Werrap.

**APPLICATION FOR DEVELOPMENT
LEASE WITHDRAWN**

Nos 557, 558 and 559; Aloren NL; 48-5, 143 and
200 ha, Parish of Moolpah.

Nos 966, 967, 968, 970, 1020, 1021, 1022 and
1023; A. R. Fraser, J. W. Reed, G. R.
Bradford and J. Delgos; 248, 231, 251, 122,
216, 220, 209 and 226 ha, Parish of Creswick.

**APPLICATION FOR TAILINGS REMOVAL
LICENCE REFUSED**

No. 5540; Triad Minerals NL, Parish of Maldon.
The above information replaces the information
published in the *Victoria Government
Gazette* dated 28 August 1991.

No. 5549; Concord Mining NL; Bendigo.

TAILINGS REMOVAL LICENCE EXPIRED

No. 5331; S. B. Caddy, Parish of Tarrengower.

**TAILINGS TREATMENT LICENCE
EXPIRED**

No. 300; Bendigo Gold Associates P/L; 20-5134
ha, Parish of Nerring.

EXPLORATION LICENCE GRANTED

No. 2620; CRA Exploration P/L; 447 km²,
Alexandra.

EXPLORATION LICENCE EXTENDED

No. 2000-1; CRA Exploration P/L; 99 km²,
Tallangatta.

This information replaces the incorrect
information published in the *Victoria
Government Gazette* dated 31 July 1991.

**EXPLORATION LICENCE AREA
RELINQUISHED**

No. 2136-1; CRA Exploration P/L; 412 km²,
Avon.

The above relinquished area will become
available again for Exploration Licence on
18 February 1992.

No. 2142-1; CRA Exploration P/L; 34-8 km²,
Orbost.

The above relinquished area will become
available again for Exploration Licence on
18 February 1992.

No. 2297-1; Tallangalook P/L, Honeydew P/L
and Caledon Resources P/L; 38-25 km²,
Kyneton, Daylesford and Glenlyon.

The above relinquished area will become
available again for Exploration Licence on
11 March 1992.

No. 2344-1; Tallangalook P/L, Honeydew P/L
and Caledon Resources P/L; 15-25 km²,
Daylesford, Glenlyon and Newstead.

Victoria Government Gazette

The above relinquished area will become
available again for Exploration Licence on
11 March 1992.

No. 2437-1; CRA Exploration P/L; 12-5 km²,
Waranga.

The above relinquished area will become
available again for Exploration Licence on
6 March 1992.

No. 2439-1; Bendigo Gold Associates P/L; 4 km²,
Orbost.

The above relinquished area will become
available again for Exploration Licence on
6 March 1992.

EXPLORATION LICENCE CANCELLED

No. 2560; BHP Minerals Ltd; 18-5 km², Tambo.

The above cancelled area will become available
again for Exploration Licence on 17
February 1992.

No. 2568; BHP Minerals Ltd; 10-75 km², Tambo.

The above cancelled area will become available
again for Exploration Licence on 17
February 1992.

No. 2569; BHP Minerals Ltd; 11 km², Tambo.

The above cancelled area will become available
again for Exploration Licence on 17
February 1992.

DAVID WHITE

Minister for Manufacturing
and Industry Development

20400

Transport Act 1983

ROADS CORPORATION

**Commercial Passenger Vehicle and Tow Truck
Applications**

Notice is hereby given that the following
applications will be considered by the Roads
Corporation on 15 October 1991.

Notice of any objection to the granting of an
application should be forwarded to reach the
Manager, Vehicle Licensing or any District Office
of the Roads Corporation not later than 9 October
1991.

It will not be necessary for interested parties
to appear on the date specified, unless advised in
writing by the Corporation.

Notification of the date for consideration of
applications which are objected to and which
require determination by the Road Transport
Licensing Tribunal will be published by further
notice in this Gazette.

E. Constantopoulos, Malvern. Application for
variation of the conditions of tow truck licence
number 502 which authorises the licensed vehicle
to be managed, controlled and operated from a
depot situated at 8 Kareela Street, Mordialloc to
change the depot address to 1848 Dandenong
Road, Clayton.

Victoria Government Gazette

Note: This licence is currently under consideration for transfer to Mazzeo Nominees Pty. Ltd., of 1848 Dandenong Road, Clayton.

Jim Thompson Pty. Ltd., Maryborough. Application to licence one commercial passenger vehicle in respect of a 1983 Nissan Urvan with seating capacity for 13 passengers to operate:

- (i) as a support vehicle for the carriage of clients participating in bicycle, canoe, walkabout and special interest tours (i.e. fishing, sketching, horse-riding, craft and photography) to places within a 150 km radius of the Dunolly Post Office; and
- (ii) various weekend tours within a 150 km radius of the Dunolly Post Office.

Note: Passengers will be picked up/set down within a 10 km radius of the Dunolly, Maryborough, Wedderburn and Avoca Post Offices.

Timetable: As and when required.

Fares: By agreement with the hirer.

J. Major, Belmont. Application for variation of the conditions of tow truck licence number 319 which authorises the licensed vehicle to be managed, controlled and operated from a depot situated at 25 Church Street, West Geelong to change the depot address to 1 Candover Street, West Geelong.

Nationwide Towing Pty. Ltd., Alexandra. Application for variation of the conditions of tow truck licence number 209 which authorises the licensed vehicle to operate for the purpose of lifting and carrying or lifting and towing damaged or disabled motor cars for the purpose of accident and trade towing within a 96 km radius of Alexandra, excluding the ability to attend the scene of a motor car accident within the "Controlled Area" to instead operate for the purpose of lifting and carrying or lifting and towing damaged or disabled motor cars for the purpose of accident and trade towing throughout the State of Victoria, excluding the ability to attend the scene of a motor car accident within the "Controlled Area".

E. E. and L. Pope, Somers. Application for variation of conditions of licence CC 202 which authorises the licensed vehicle to operate under charter conditions from within a 20 km pick-up radius of the Somers Post Office and in substitution for but not in addition to existing licences numbered TS 697, TS 555 and TS 748 to include the ability to operate in substitution for but not in addition to existing licence number TS 2306 in the name of the applicant.

J. W. Pople, Omeo. Application to licence one class 4 tow truck to operate throughout the State of Victoria from a depot situated at 3 Howett Street, Omeo for the purpose of lifting and

G 35 11 September 1991 2511

carrying or towing damaged or disabled motor cars including the ability to attend the scene of a motor car accident outside the "Controlled Area".

Telecom Australia, Port Melbourne. Application to licence one commercial passenger vehicle to be purchased in respect of a 1990 or later model Toyota Commuter bus with seating capacity for 11 passengers to operate a service transporting staff and visitors to and from accommodation and work places throughout the State of Victoria.

Timetable: As and when required.

Fares: By agreement with the hirer.

The Hotel Como Pty. Ltd., South Yarra. Application to licence one commercial passenger vehicle in respect of a 1988 Mercedes Benz sedan with seating capacity for 4 passengers to operate as a metropolitan hire car from 630 Chapel Street, South Yarra.

Dated 11 September 1991

MERVYN DAY

20700

Manager—Vehicle Licensing

Transport Act 1983
ROAD TRANSPORT LICENSING
TRIBUNAL

Commercial Passenger Vehicle and Tow Truck
Licence Applications

Notice is hereby given that applications by the following parties, previously gazetted and objected to, will be considered by the Road Transport Licensing Tribunal in the Public Hearing Theatre, Ground Floor, North Building, Roads Corporation, Corner Lygon and Princes Streets, Carlton commencing at 9.30 a.m.

<i>Applicant</i>	<i>Previous Gazette No.</i>	<i>Date</i>
(i) On Tuesday 8 October 1991		
L. Trotta	G.24	26.6.1991
(ii) On Monday 14 October 1991		
N. J. Healey	G.6	13.2.1991
R. M. Healey	G.20	29.5.1991
D. J. Wright	G.27	17.7.1991
Clynes Bus Services Pty. Ltd.	G.8	27.2.1991
D. F. Alsop	G.20	29.5.1991
(iii) On Tuesday 15 October 1991		
Sixty Eighth Penny Pty. Ltd.	G.25	3.7.1991

2512 G 35 11 September 1991

Victoria Government Gazette

Applicant	Previous Gazette No.	Date
Steve Shirl Investments Pty. Ltd.	G.26	10.7.1991
Dated 9 September 1991		
27000	L. TRAYNOR Registrar	

STATE TENDER BOARD
CONTRACTS ACCEPTED
Amendments

Schedule Number	Item Number	New Rate	Effective Date
--------------------	----------------	----------	-------------------

\$
Electrical Goods (Appliances, Cables and
Accessories)

1/05	22	* MM Cables Trade Price List 3/6/91 Less 64% Plus 8.9% Copper Surcharge	1.9.91
------	----	-------------------------------------------------------------------------------------------	--------

* Delete: "Apply Tender Board"
Add: "AWM Electrical Wholesale
1320 Malvern Road
Malvern 3144
Telephone: 822 0666
Facsimile: 822 0438

Motor Spirit, Kerosene, Fuel Oils and Lubricants,
etc.

1/53	1	0-5685	1.9.91
	2	0-5725	
	3	0-5735	
	4	0-5775	
	5	0-5985	
	6	0-5985	
	7	0-5985	
	8	0-5985	
	9	0-5742	
	10	0-5742	
	12	0-5532	
	13	0-5582	

Hand Tools (General)

1/56	23	87.25*	2.9.91
	24	89.85*	
	25	91.60*	
	26	99.25*	
	27	102.60*	
	28	103.75*	
	29	19.20*	
	30	26.30*	
	31	27.10*	
	32	36.95*	
	33	41.50*	

Schedule Number	Item Number	New Rate	Effective Date
--------------------	----------------	----------	-------------------

	34	45.85*	
	68A	Sidchrome List 2/9/91 Less 40.5% Discount	
	73	66.34	

* Trade Discount 39%
Motor Vehicles (Passenger)

1/58	11E, 12E, 13A, 14B, 19C and 20A	*	30.8.91
------	------------------------------------------	---	---------

Ordering Procedures

* Delete: "Warranty—12 months/20 000 km"
Add: "Warranty—24 months/40 000 km"

1/58	9A	12 184.00*	16.9.91
	10A	13 050.00*	
	11C	12 928.00*	
	12C	13 690.00*	
	13A	13 007.00*	
	14B	13 942.00*	

* Options Available—
Metallic Paint

EDP Consumables/Software		95.00	
1/80	26	520.00	3.9.91
	27	520.00#	
		465.00@	
	31	465.00	
	32	465.00#	
		406.00@	

Server Version

@ Node Version

N. L. JORDAN

20790 Secretary to the Tender Board

STATE TENDER BOARD, VICTORIA

Schedule No. 1/53

Supply of Motor Spirit, Lubricants, Kerosene
and Fuel Oils, etc.

Tenders will be received until eight-thirty a.m.
on Friday, 4 October 1991 from persons willing
to supply motor spirit, etc. in such quantities as
may be ordered by the Victorian Government
for the period 1 January 1992 to 31 December
1993.

Tender documents may be obtained from State
Tender Board Victoria, 3rd Floor, 49 Spring
Street, Melbourne 3000. Telephone No.
651 3266.

Tenders must be deposited in the Tender Box
at the Tender Board Office, 3rd Floor, 49 Spring
Street, Melbourne 3000, or, if sent by post,
postage must be prepaid and the tenders
addressed to the Chairman of the State Tender

Victoria Government Gazette

Board Victoria, 49 Spring Street, Melbourne 3000, which office they must reach not later than by first post on the date of closing of tenders. Under no circumstances will tender details be accepted by telephone.

N. L. JORDAN
20790 Secretary to the Tender Board

Ministry of Finance
SALE OF CROWN LAND BY PUBLIC AUCTION

Reference No. GL13034c

On Friday, 11 October 1991 at 12 noon on site.

Address of Property: Harry Street, Bendigo.

Crown Description: C.A. 393H Section K at Bendigo, Parish of Sandhurst.

Terms of Sale: Deposit 10%, balance 60 days.

Area: 595 m².

Officer Co-ordinating Sale: M. Hammon, Property Consultant, Government Land Bureau, Ministry of Finance.

Selling Agent: Tweed Sutherland First National, 8 King Street, Bendigo 3556.

TONY SHEEHAN
20670 Minister for Finance

Ministry of Finance
SALE OF CROWN LAND BY PUBLIC AUCTION

Reference No. GL13034b

On Friday, 11 October 1991 at 12 noon on site.

Address of Property: Milroy Street, Bendigo.

Crown Description: C.A. 393H Section K at Bendigo, Parish of Sandhurst.

Terms of Sale: Deposit 10%, balance 60 days.

Area: 572 m².

Officer Co-ordinating Sale: M. Hammon, Property Consultant, Government Land Bureau, Ministry of Finance.

Selling Agent: Tweed Sutherland First National, 8 King Street, Bendigo 3556.

TONY SHEEHAN
20670 Minister for Finance

Ministry of Finance
SALE OF CROWN LAND BY PUBLIC AUCTION

Reference No. GL14547

On Friday, 11 October 1991 at 10 a.m. on site.

Address of Property: Strickland Street, Ascot.

Crown Description: C.A. 9 Section 10A, Township of Ascot, Parish of Sandhurst.

G 35 11 September 1991 2513

Terms of Sale: Deposit 10%, balance 60 days.
Area: 2048 m².

Officer Co-ordinating Sale: M. Hammon, Property Consultant, Government Land Bureau, Ministry of Finance.

Selling Agent: Tweed Sutherland First National, 8 King Street, Bendigo 3556.

TONY SHEEHAN
20670 Minister for Finance

Ministry of Finance
SALE OF CROWN PROPERTY/LAND BY PUBLIC AUCTION

Reference No. GL13141

On Saturday, 12 October 1991 at 11 a.m. on site.

Address of Property: Lakeside Drive, Hepburn Springs.

Crown Description: Crown Allotment 6, Section 17B, Parish of Wombat.

Terms of Sale: Deposit 10%, balance 60 days.

Area: 3619 m².

Officer Co-ordinating Sale: Maurizio Calleri, Property Consultant, Government Land Bureau, Ministry of Finance.

Selling Agent: John Kontek Pty. Ltd., 47 Vincent Street, Daylesford 3460.

TONY SHEEHAN
20670 Minister for Finance

MELBOURNE AND METROPOLITAN BOARD OF WORKS

Part of Melbourne Water

General Notice

The Melbourne and Metropolitan Board of Works having made provision for carrying off the sewage of each and every property which or any part of which is situate in the Sewerage Area hereinafter described doth hereby declare that on and after 9 October 1991 each and every property so situate shall be deemed to be sewered property within the meaning of the *Melbourne and Metropolitan Board of Works Act 1958*.

The Sewerage Areas are hereinbefore referred to are:

Sewerage Area No. 6359

City of Box Hill—This area comprises property known and described as Street No. 84 Somers Street also known as Wattle Park High School and contains 1 lot.

Sewerage Area No. 6371

City of Croydon—This area comprises properties known and described as Lots 51 to 61 Daniel Court, Lots 43 to 48 Eliana Court, Lots 12, 14 to 38 Bridget Court, Lots 1 to 11, 13, 39

2514 G 35 11 September 1991

to 42, 49 and 50 Hexham Street and two reserves abutting Hexham Street all on LP 216998 and contains 63 lots.

Sewerage Area No. 6361

City of Doncaster and Templestowe—This area comprises properties known and described as Street Nos 1, 3, 4, 5 and 7 Francis Street and Street Nos 8, 10 and 12 Houghton Road and Street Nos 4-6, 8, 9, 10, 11, 12, 14, 16, 18, 20, 22, 24, 26, 28 Lorraine Avenue and Street Nos 27, 29-31, 33, 35, 37 and 39 Melbourne Hill Road and contains 28 lots.

Sewerage Area No. 6362

City of Doncaster and Templestowe—This area comprises property known and described as Lot 1 Porter Street on LP 91839 and contains 1 lot.

Sewerage Area No. 6364

City of Doncaster and Templestowe—This area comprises properties known and described as Lots 1 to 14 on LP 19143 Warrandyte Road, Lots 15 to 21, 26, 27, 28, 41 to 48, 50 to 53 on LP 19143, Lot 1 on LP 14455, 6 to 20 on LP 17003 Melbourne Hill Road, Lots 27 to 37 on LP 19143 Leber Street and Lots 90, 91 on LP 19143 Drysdale Road.

Sewerage Area No. 6365

City of Doncaster and Templestowe—This area comprises properties known and described as Lots 46 to 58 on LP 94577, 60 to 65, 72, 73 on LP 96095, Lots 97 to 115 on LP 94985 Lynette Avenue, Lots 66 to 71 on LP 96095 Karen Court, Lots 40 to 44 on LP 65357 Diane Court, Lots 1 and 2 on LP 69115, Lot 37 on LP 65357, Lots 26, 27, 30 to 36, 38 to 39 on LP 54362 Pound Road and contains 63 lots.

Sewerage Area No. 6366

City of Doncaster and Templestowe—This area comprises properties known and described as Lots 37 to 40 on LP 218417 Baradine Terrace and contains 4 lots.

Sewerage Area No. 6319

City of Knox—This area comprises property known and described as Lot 22 Stud Road on LP 8723 and contains 1 lot.

Sewerage Area No. 6367

City of Knox—This area comprises properties known and described as Lot 59 Drummond Court, Lots 26 to 44 The Fairway and Lots 45 to 51 Watson Close, all on PS 304268, Lot 158 on LP A21746 and Lots 238 to 243 on LP V22571 Gleneagles Court and Lots 416-418 Sunningdale Court and contains 37 lots.

Sewerage Area No. 6368

City of Knox—This area comprises property known and described as Lot 2 on PS 301593 Stud Road and contains 1 lot.

Victoria Government Gazette

Sewerage Area No. 6369

City of Knox—This area comprises properties known and described as Lot 1 on LP 71946 and land described on PC 351158 Burwood Highway and contains 2 lots.

Sewerage Area No. 6370

City of Knox—This area comprises property known and described as Lot 10 Cathies Lane on LP 10423 and contains 1 lot.

Sewerage Area No. 6372

City of Knox—This area comprises properties known and described as Lots 337 to 348, 365, 366, 375 to 382 Murrindal Drive, 367 to 373 Karoo Road and 349 to 364 Baringa Court, all on LP 221995 and contains 45 lots.

Sewerage Area No. 6373

City of Knox—This area comprises property known and described as Lot 1 Jersey Road on LP 95353 and contains 1 lot.

Sewerage Area No. 6376

City of Knox—This area comprises Lots 85 to 88 Weroona Court, Lots 74 to 77 Bostock Court, Lots 63 to 65 Wyangala Court, Lots 48 to 53 Laanecoorie Drive, all contained on LP 208037, and Lot 275 Laanecoorie Drive contained on LP 210847 and contains 18 lots.

Sewerage Area No. 6358

Shire of Lillydale—This area comprises properties known and described as Lot 1 Old Gippsland Road on LP 220730 and Lot 2 Fortune Avenue on LP 220730 and Lot 3 Fortune Avenue on LP 134241 and contains 3 lots.

Sewerage Area No. 6360

Shire of Lillydale—This area comprises properties known and described as Lots 1 to 5 and Lot B Waycott Way on LP 216186 and Lots 8 to 6 Waycott Way on LP 216187 and contains 9 lots.

Sewerage Area No. 6362

Shire of Lillydale—This area comprises properties known and described as Street Nos 125 and 127 Hereford Road and Lots 1 and 2 Hereford Road on LP 145476 and contains 4 lots.

Further particulars may be ascertained on enquiry at the Board's Eastern Regional Complex.

By Order of the Board

G. GREEN

Acting Regional Manager
Eastern Region

Eastern Regional Complex, Lucknow Street,
Mitcham 3132 20490

Melbourne and Metropolitan Board of Works
PROCLAMATION OF WATER MAINS

Part of Melbourne Water

Notice to the owners of tenements in the undermentioned streets and the private streets, lanes, courts and alleys opening thereto. The main pipe in the said streets being laid down, the owners of all tenements situated as under are hereby required on or before 11 October 1991 to cause a proper pipe and stop-cocks to be laid so as to supply water within such tenements from the main pipe.

DONCASTER AND TEMPLESTOWE

Manna Gum Court, the whole of.

Glenvale Road, southward from Oban Road for 102 metres.

Read Street, 86 metres south of Edwin Road northward for 406 metres.

Edwin Road, westward from Read Street for 50 metres.

Angletop Terrace, eastward from Read Street for 100 metres.

RINGWOOD

Cheong Street, 2 metres north-east of Ruthven Way for 89 metres.

Heron Court, 48 metres south-east from Bramley Drive for 121 metres.

Cottage Place, the whole of.

The Grange, 19 metres east from Bramley Drive for 85 metres.

Grey Street, westward from Cheong Street for 80 metres.

Cheong Street, eastward from Grey Street for 224 metres.

Nickson Court, the whole of.

Barrow Drive, 216 metres eastward from Barnic Road for 75 metres.

KNOX

Aster Street, south-westward from Arcadia Avenue for 64 metres.

Avalon Road, north-westward from Waradgery Drive for 71 metres.

Doulton Close, the whole of.

Taldra Drive, 45 metres south of Hancock Drive for 280 metres.

Bower Court, the whole of.

Oliver Court, the whole of.

Ormonde Road, eastward from Taldra Drive for 54 metres.

Pennycross Court, the whole of.

Brogden Court, the whole of.

Hancock Drive, 20 metres west of Taldra Drive for 316 metres.

Taldra Drive, southward from Hancock Drive for 57 metres.

Ryan Court, the whole of.

Easton Court, 55 metres south-westward from Taldra Drive for 98 metres.

Descamp Court, the whole of.

Darryl Street, 30 metres eastward from Lynton Place for 16 metres.

Turrumurra Drive, 23 metres southward of Paratea Drive for 125 metres.

Leh Hong Close, the whole of.

Sokleng Close, the whole of.

Paratea Drive, northward from Turrumurra Drive for 225 metres.

Waradgery Drive, 8 metres westward from Avalon Road for 223 metres.

St Georges Court, northward from Waradgery Drive for 117 metres.

Dandelion Drive, eastward from Pennycross Court for 160 metres.

Waradgery Drive, south-eastward from Avalon Road for 15 metres.

Waradgery Drive, north-westward from Avalon Road for 24 metres.

NUNAWADING

Benares Street, 44 metres south of Calcutta Street westward for 27 metres.

Echunga Close, the whole of.

Maroondah Highway, 11 metres eastward from Rookes Road for 84 metres.

Norcal Road, 248 metres southward from Station Street for 135 metres.

CROYDON

Tara Close, the whole of.

LILLYDALE

Orchard Street, 200 metres westward from Graham Avenue for 21 metres.

Leeds Drive, the whole of.

Pam Court, the whole of.

Jane Court, the whole of.

Laura Lane, the whole of.

Ingram Road, 77 metres eastward from Lauriston Drive for 701 metres.

Lakeview Drive, 28 metres westward from Pinnacle Rise for 248 metres.

Community Way, 42 metres northward from Lakeview Drive and 68 metres southward from Lakeview Drive.

Community Way, 44 metres southward from Lakeview Drive for 34 metres.

Prudence Court, the whole of.

Meadowvale Court, the whole of.

David Road, 152 metres south-eastward from Swansea Road for 35 metres.

2516 G 35 11 September 1991

Colchester Road, 366 metres southward from Canterbury Road for 68 metres.

Fountaingate Estate, south-eastward from Canterbury Road for 397 metres (including all land contained in Lot 2 on LP 63940).

Further particulars may be ascertained on enquiry at the Board's Eastern Regional Complex.

By Order of the Board

G. GREEN
Acting Regional Manager
Eastern Region

Eastern Regional Complex, Lucknow Street,
Mitcham 3132 20490

Victoria Government Gazette

Education Act 1958

NOTICE OF THE MAKING OF AN ORDER
UNDER SECTION 13 (4) OF THE ACT

Pursuant to section 13 of the *Education Act* 1958 I hereby give notice that an Order of the Governor in Council was made on 3 September 1991 under sub-section (4) of the said Act amending certain provisions of the constitution of the school council listed below—

4701 Grevillea Park Primary School Council
BARRY PULLEN
20160 Minister for Education and Training

Education Act 1958

NOTICE OF THE MAKING OF AN ORDER
UNDER SECTION 13 (4) OF THE ACT

Pursuant to section 13 of the *Education Act* 1958 I hereby give notice that an Order of the Governor in Council was made on 3 September 1991 under sub-section (4) of the said Act amending certain provisions of the constitution of the school council listed below—

7262 Mornington Technical School Council
BARRY PULLEN
20160 Minister for Education and Training

ASSOCIATIONS INCORPORATION ACT
1981

Notice is hereby given that in pursuance of sub-section 10 (4) of the *Associations Incorporation Act* 1981 a Certificate of Incorporation was granted to North East Tourism Inc. on 4 September 1991.

A. DUNN
Deputy Registrar
20430 of Incorporated Associations

Road Safety (Disabled Persons) Regulations 1990

S.R. No. 394/1990

NOTICE OF AMENDMENT OF THE CODE FOR THE DISABLED PERSONS PARKING
SCHEME

The Roads Corporation hereby gives notice that the Code for the Disabled Persons Parking Scheme published in the *Government Gazette* on 12 December 1990 is amended as follows:

(a) In clause (1), after "the State." insert "Permits issued under this Scheme are also recognised in other States under reciprocal arrangements."

(b) In clause 3 (a) for "A person will be eligible for a disabled persons parking permit" substitute "A person may only hold one disabled persons parking permit and will be eligible for it".

(c) At the end of clause 3 (b) insert—

"An organisation may hold more than one permit but must justify in writing to the Council the number of permits required or any increase in the number of permits required. An organisation may also hold a trip specific permit."

(d) For clause 5 Conditions of Use, substitute—

"5. Confidentiality

A Council must treat with strict confidentiality any information of a medical nature supplied for the purposes of this Code but may disclose the information in accordance with section 27 (5) of the *Road Safety Act* 1986."

(e) After clause 9 insert—

"10. Phasing in of Disabled Persons Parking Schemes

A disabled persons parking permit, issued by a Council prior to the date of publication of this Code on 12 December 1990, to a person with a disability is to be treated as issued in accordance with the Code until 31 December 1991."

(f) For Part A and Part B of the Application form at the end of the Code, substitute the forms in the Schedule to this notice.



Disabled Persons Parking Scheme - Application - Part A

To be Completed by the Applicant or the Applicant's Agent Use BLOCK letters Only

Office Use Only	Date
No. <input type="text"/>	<input type="text"/> / <input type="text"/> / <input type="text"/>

*Organisations should complete numbers 1,3,5 & 12 of Part A but do not have to complete Part B

*1 Surname/Organisation Name

2 Given/Christian Names

Date of Birth

 / /

*3 Address

Telephone No.

4 Is the Label for a ☐ Passenger / Driver ☐ Passenger Only ☐ Temporary Permit

Questions 5 & 6 should be completed by Passenger / Driver only

*5 Vehicle Details

Make of Vehicle

Vehicle Reg. No.

Colour

6 Driver Details

Drivers Licence No.

Expiry Date

 / /

7 What is the nature of your significant disability?

8 Does your disability result in extreme danger to yourself or others in a public place without the continuous attendance of a caregiver?

☐ Yes ☐ No

9 Does your disability prevent you from walking unaided or unassisted?

☐ Yes ☐ No

If Yes, what type of mobility aid do you use?

(Wheelchair, Walking Frame, Walking Stick, Four Point Stick, Other)

10 Does your disability prevent you from walking (unaided or unassisted) up or down a slope? ☐ Yes ☐ No

11 Does your disability prevent you from walking (unaided or unassisted) up or down steps or gutters? ☐ Yes ☐ No

*12 Declaration by Applicant

I declare that the above information is true and correct and that I will fully comply with the "Conditions of Use" for the permit.

If my circumstances change in any way likely to affect my eligibility for the permit, I agree to notify the issuing authority within fourteen (14) days. I further agree that the permit remains the property of the issuing Council and will be returned within seven (7) days of notification of such return being required.

The Applicant's agent may sign and take full legal responsibility on the Applicant's behalf.

Applicant's Signature (or Applicant's Agent)

Date

 / /

Disabled Persons Parking Scheme - Part B

Statement For Completion By A Medical Practitioner/ Specialist Medical Practitioner/Clinical Psychologist

PLEASE NOTE: A permit will not be issued unless all details on the application are completed

1	Applicant's Surname	<input type="text"/>
2	Given/Christian Names	<input type="text"/>
3	Address	<input type="text"/>
4	What is the diagnosis?	<input type="text"/>
5	What is the nature of the significant disability?	<input type="text"/>
6	If the applicant has a significant intellectual disability is he/she an extreme danger to himself/herself and others in a public place without continuous attendance by a caregiver?	<input type="checkbox"/> Yes <input type="checkbox"/> No
7	Is the significant disability permanent?	<input type="checkbox"/> Yes <input type="checkbox"/> No
8	(a) Is the significant disability temporary?	<input type="checkbox"/> Yes <input type="checkbox"/> No
	(b) If Yes, is the significant disability likely to last less than six months?	<input type="checkbox"/> Yes <input type="checkbox"/> No
9	Does the disability prevent the applicant from walking unaided or unassisted?	<input type="checkbox"/> Yes <input type="checkbox"/> No
	If Yes, what type of mobility aid do you use? (Wheelchair, Walking Frame, Walking Stick, Four Point Stick, Other)	<input type="text"/>
10	Does the disability prevent the applicant from walking (unaided or unassisted) up or down a slope?	<input type="checkbox"/> Yes <input type="checkbox"/> No
11	Does the disability prevent the applicant from walking (unaided or unassisted) up or down steps or gutters?	<input type="checkbox"/> Yes <input type="checkbox"/> No
12	General Comments	<input type="text"/>
	Signature of Medical Practitioner / Specialist / Clinical Psychologist	Date
	<input type="text"/>	<input type="text"/>
	Name of Medical Practitioner / Specialist / Clinical Psychologist	Qualifications
	<input type="text"/>	<input type="text"/>
	Address	Telephone No.
	<input type="text"/>	<input type="text"/>

An appropriate charge for completion of this application and any necessary examination is to be borne by the applicant

Dated 4 September 1991

REG PATTERSON
Chief Executive
Roads Corporation

Victoria Government Gazette

Creditors, next of kin and others having claims against the estate of any of the under-mentioned deceased persons are required to send particulars of their claims to the State Trust Corporation of Victoria, 168 Exhibition Street, Melbourne, Vic. 3000 the personal representative on or before 12 November 1991, after which date the State Trust Corporation may convey or distribute the assets having regard only to the claims of which the State Trust Corporation then has notice.

Branson, Constance Anne, formerly of 40 Wattleree Road, Armadale, late of Gracedale Parade Nursing Home, 205 Warrandyte Road, North Ringwood, widow, died 31 December 1990.

Breen, William Cornelius, late of 16 Cornell Street, East Camberwell, retired public servant, died 12 April 1991.

Brown, Daphne Mary, late of Kew, pensioner, died 9 February 1991.

Buckley, Catherine Bernadette, formerly of 13 Lewis Road, Wantirna South, late of 982 High Street Road, Glen Waverley, retired private hospital matron, died 19 June 1991.

Bullen, Marion Valda, late of Caloola Centre, Sunbury, pensioner, died 13 June 1991.

Cahill, Dorothy May, late of 44 Newman Street, Thornbury, pensioner, died 21 April 1991.

Dodd, Ralph Richmond, late of 56 Sweyn Street, North Balwyn, retired, died 1 June 1991.

Isaacs, Alfred Cecil, late of 4 Teddy Bear Lane, Cowes, retired, died 23 January 1991.

Lipko, Kazimierz, late of 7 Maple Crescent, Bell Park, pensioner, died 11 November 1989.

Pereira, Clifford Stanley, late of 69 Beauna Vista Drive, Rye, retired, died 29 April 1991.

Toll, Francis William Henry, formerly of Gaffney House, 49 Lynden Street, Camberwell, late of Karinyah Nursing Home, 69 Broadway, Camberwell, retired public servant, died 23 June 1991.

Warren, Mary Jane, late of 1/8 Bryson Street, Canterbury, widow, died 22 April 1991.
Melbourne, 3 September 1991

20434 **B. F. CARMODY**
Managing Director
State Trust Corporation

*Subordinate Legislation Act 1962
Melbourne and Metropolitan Board of Works
Act 1958*

**PROPOSED BY-LAW No. 279: WATER
SUPPLY (AMENDMENT)**

I, Steve Marshall Crabb, hereby give notice pursuant to the *Subordinate Legislation Act 1962* as follows:

G 35 11 September 1991 2519

The Melbourne and Metropolitan Board of Works' proposed By-law No. 279: Water Supply (Amendment) has been the subject of a regulatory impact statement.

Public comment and submissions have been invited and have been duly considered pursuant to section 12 of the *Subordinate Legislation Act 1962*.

I have decided that the proposed By-law No. 279: Water Supply (Amendment), should be made.

20490 **STEVE CRABB**
Minister for Conservation and
Environment

*Subordinate Legislation Act 1962
Melbourne and Metropolitan Board of Works
Act 1958*

**PROPOSED BY-LAW No. 278: PLUMBING
CODE AND SEWERAGE REGULATIONS
(AMENDMENT)**

I, Steve Marshall Crabb, hereby give notice pursuant to the *Subordinate Legislation Act 1962* as follows:

The Melbourne and Metropolitan Board of Works' proposed By-law No. 278: Plumbing Code and Sewerage Regulations (Amendment) has been the subject of a regulatory impact statement.

Public comment and submissions have been invited and have been duly considered pursuant to section 12 of the *Subordinate Legislation Act 1962*.

I have decided that the proposed By-law No. 278: Plumbing Code and Sewerage Regulations (Amendment), should be made.

20490 **STEVE CRABB**
Minister for Conservation and
Environment

*Subordinate Legislation Act 1962
ROAD SAFETY (TRAFFIC) (CHILD
RESTRAINTS) REGULATIONS 1991*

I, Peter Spyker, Minister for Transport, give notice that after consideration of public comments and submissions received in response to the regulatory impact statement on the proposed Road Safety (Traffic) (Child Restraints) Regulations 1991 I intend to proceed with the making of the proposed regulations.

20700 **PETER SPYKER**
Minister for Transport

2520 G 35 11 September 1991

Environment Protection Act 1970
**ENVIRONMENT PROTECTION FEES
(AMENDMENT) REGULATIONS 1991**

Regulatory Impact Statement

In accordance with the provisions of the *Subordinate Legislation Act 1962*, notice is given of the proposal to make the abovementioned Regulations.

A Regulatory Impact Statement has been prepared in respect of the proposed Regulations.

The Regulations will be established under the powers of the *Environment Protection Act 1970*.

The proposed Regulations will introduce a revised set of fees for licences, permits and works approvals issued under the *Environment Protection Act 1970*. The new fees will more accurately reflect the administrative costs incurred by the Authority in preparing, issuing and enforcing licences, permits and works approvals.

The Regulatory Impact Statement concludes that the proposed (Amendment) Regulations are appropriate, that the benefits outweigh the costs, and that other possible alternatives would be less effective.

Copies of the Regulatory Impact Statement and proposed Regulations can be obtained from the Secretary, Environment Protection Authority, 6th Floor, 477 Collins Street, Melbourne (telephone (03) 628 5675).

Public comments are invited on the Regulatory Impact Statement and proposed Regulations and should be lodged within 21 days of the publication of this notice.

J. B. ROBINSON
Chairman

52086

OFFICE OF CORRECTIONS

**Corrections (Prison Management) Regulations
1991**

The Minister proposes to proceed with the above Regulations which will amend the Corrections Regulations 1988, having considered all public submissions received between 1 August 1991 and 4 September 1991.

The objective of the Regulations is to improve the security and management of prisons and prisoners by introducing measures that include: improving the prison discipline system; prescribing how the custodial community permit system will operate; and outlining standards of conduct for officers working in corrections.

It is expected that the proposed Regulations will be made on 1 October 1991 and given immediate effect.

PETER HARMSWORTH
Director-General

20560

Victoria Government Gazette

State Electricity Commission Act 1958
Land Acquisition and Compensation Act 1986
**STATE ELECTRICITY COMMISSION OF
VICTORIA**

S.21 Reg.16

**Notice of Acquisition—Easement No. S9294
Compulsory Acquisition of Interest in Land**

The State Electricity Commission of Victoria declares that by this notice it acquires by way of easement an interest over portion of the land known as part of Crown Allotment 3, Section A, County of Buln Buln, Parish of Binginwarri and more particularly described in Certificate of Title Volume 9352, Folio 775 and Volume 9077, Folio 532.

Published with the authority of the State Electricity Commission of Victoria.

Dated 14 August 1991

J. T. HORGAN
Secretary to

State Electricity Commission
of Victoria

20750

Co-operation Act 1981

NOTICE OF MERGER OF SOCIETIES

Notice is hereby given that, pursuant to the provisions of the *Co-operation Act 1981* P.A.S.E. Credit Co-operative Limited and Metro Credit Co-operative Limited were merged into one society under the name of Metro Credit Co-operative Limited on 1 September 1991.

Dated at Melbourne 1 September 1991

DANIEL FRANCIS HENRY
Deputy Registrar of Co-operative

20430 Societies

Co-operation Act 1981

P.A.S.E. CREDIT CO-OPERATIVE LIMITED

Notice is hereby given that I have this day registered the dissolution of the abovenamed society and cancelled its registration under the abovenamed Act.

Dated at Melbourne 1 September 1991

DANIEL FRANCIS HENRY
Deputy Registrar of Co-operative

20430 Societies

School: Gladesville Primary School.

Project: Staff administration refurbishment and internal maintenance.

Accepted Tender: Bayline Constructions.

Contract Value: \$200 000.

Date Accepted: 27 August 1991.

PETER W. HILL
Chief General Manager

Office of Schools Administration
Ministry of Education and Training

20210

Victoria Government Gazette

Planning and Environment Act 1987

ELTHAM PLANNING SCHEME

Notice of Approval of Amendment

Amendment L16 Part 1

The Minister for Planning and Housing has approved Amendment L16 Part 1 to the Eltham Planning Scheme.

The amendment comes into operation on the date this notice is published in the *Government Gazette*.

The amendment rezones land described as Part lot 1, LP 25022, Cassells Road, Research from Landscape Interest "C" to Public Purposes 18—Board of Works.

A copy of the amendment can be inspected free of charge during office hours at the offices of the Shire of Eltham, 895 Main Road, Eltham and at the Department of Planning and Housing, 477 Collins Street, Melbourne.

GEOFF CODE

Manager

20600 Planning Co-ordination Branch

G 35 11 September 1991 2521

Planning and Environment Act 1987

BAIRNSDALE (CITY) PLANNING SCHEME

Notice of Approval of Amendment

Amendment L26

The Minister for Planning and Housing has approved Amendment L26 to the Bairnsdale (City) Planning Scheme.

The amendment comes into operation on the date this notice is published in the *Government Gazette*.

The amendment will reserve a 6638 m² site between Dahlsen Crescent and Magees Gully, Bairnsdale, currently zoned Residential A, as existing Public Open Space.

A copy of the amendment can be inspected free of charge during office hours at the City of Bairnsdale, Main Street, Bairnsdale, and at the Department of Planning and Housing, 477 Collins Street, Melbourne.

GEOFF CODE

Manager

20600 Planning Co-ordination Branch

Planning and Environment Act 1987

KNOX PLANNING SCHEME

Notice of Approval of Amendment

Amendment L31

The Minister for Planning and Housing has approved Amendment L31 to the Knox Planning Scheme.

The amendment comes into operation on the date this notice is published in the *Government Gazette*.

The amendment rezones land generally south-east of Orchard Drive and Timmothy Drive, Wantirna; land generally south-west of Wellington Road and Gearon Avenue, Rowville; and land generally north-east of Buckingham Drive and Liberty Avenue, Rowville from Knox Residential Development zone to Existing and Proposed Public Open Space. It also modifies the provisions of the Knox Residential Development zone to change the reference to overall development plans and to include an 800 metre separation requirement for convenience shops.

A copy of the amendment can be inspected free of charge during office hours at the offices of the City of Knox, Civic Centre, 511 Burwood Highway, Knoxfield and at the Department of Planning and Housing, 477 Collins Street, Melbourne.

GEOFF CODE

Manager

20600 Planning Co-ordination Branch

Planning and Environment Act 1987

HORSHAM PLANNING SCHEME

Notice of Approval of Amendment

Amendment L21

The Minister for Planning and Housing has approved Amendment L21 to the City of Horsham Planning Scheme.

The amendment comes into operation on the date this notice is published in the *Government Gazette*.

The amendment introduces a site specific zone (Rural C (Streamway)) and relevant provisions for land north of the Wimmera River generally between Curran Road and Drummond Street, Horsham. The amendment realigns a Proposed Secondary Road (Barnes Boulevard) and introduces an Existing Public Open Space—7—(Stream) reservation adjacent to the Wimmera River. The amendment rezones land comprising approximately 9.421 hectares.

A copy of the amendment can be inspected, free of charge, during office hours, at the offices of the City of Horsham, Civic Centre, Horsham, at the Department of Planning and Housing, 477 Collins Street, Melbourne and at the Department of Planning and Housing, Regional Office, State Government Offices, Ballarat.

GEOFF CODE

Manager

20600 Planning Co-ordination Branch

2522 G 35 11 September 1991

Planning and Environment Act 1987
BROADMEADOWS PLANNING SCHEME
Notice of Approval of Amendment
Amendment L26

The Minister for Planning and Housing has approved Amendment L26 to the Local Section of the Broadmeadows Planning Scheme.

The amendment comes into operation on the date this notice is published in the *Government Gazette*.

The amendment allows, in the Broadmeadows Planning Scheme, video hire in industrial zones and the Service Business zone, as of right, provided it is in a premises used for peripheral sales and the floor area of the peripheral sales is at least 1000 square metres.

A copy of the amendment can be inspected free of charge during office hours at the Department of Planning and Housing, Ground Floor, 477 Collins Street, Melbourne, and at the offices of the City of Broadmeadows, Pascoe Vale Road, Broadmeadows.

GEOFF CODE
Manager
20600 Planning Co-ordination Branch

Planning and Environment Act 1987
BUNINYONG PLANNING SCHEME
Notice of Approval of Amendment
Amendment L34

The Minister for Planning and Housing has approved Amendment L34 to the Buninyong Planning Scheme.

The amendment comes into operation on the date this notice is published in the *Government Gazette*.

The amendment primarily reserves land forming Crown Allotment 64D Township of Napoleons comprising approximately 2 hectares and immediately north of the Napoleons Recreation Reserve, Napoleons, for Public Purpose (Education Purposes).

In addition, the amendment carries out some minor ordinance alterations without changing the effect of the Scheme.

A copy of the amendment can be inspected, free of charge, during office hours, at the offices of the Shire of Buninyong, Shire Offices, Learmonth Street, Buninyong, at the Department of Planning and Housing, 477 Collins Street, Melbourne and at the Department of Planning and Housing, Regional Office, State Government Offices, Ballarat.

GEOFF CODE
Manager
20600 Planning Co-ordination Branch

Victoria Government Gazette

Planning and Environment Act 1987
WAVERLEY PLANNING SCHEME
Notice of Approval of Amendment
Amendment L19

The Minister for Planning and Housing has approved Amendment L19 to the Waverley Planning Scheme.

The amendment comes into operation on the date this notice is published in the *Government Gazette*.

The amendment removes the permit requirement for the installation of private swimming pools in Residential C and Reserved Living zones.

A copy of the amendment can be inspected free of charge during office hours at the offices of the City of Waverley, Municipal Offices, 293 Springvale Road, Glen Waverley and at the Department of Planning and Housing, 477 Collins Street, Melbourne.

GEOFF CODE
Manager
20600 Planning Co-ordination Branch

Planning and Environment Act 1987
DONCASTER AND TEMPLESTOWE PLANNING SCHEME

Notice of Approval of Amendment
Amendment L25 Part 2

The Minister for Planning and Housing has approved Amendment L25 Part 2 to the Doncaster and Templestowe Planning Scheme.

The amendment comes into operation on the date this notice is published in the *Government Gazette*.

The amendment rezones land south and south-west of Westerfolds Park, Templestowe from Residential C zone to Environment Residential zone. It also introduces for Templestowe variations to the provisions of the Environment Residential zone. These variations are for the uses "Attached house", "Dual occupancy" and "Flat", subdivision lot size, site coverage and open space on a site.

A copy of the amendment can be inspected free of charge during office hours at the offices of the City of Doncaster and Templestowe, 699 Doncaster Road, Doncaster and at the Department of Planning and Housing, 477 Collins Street, Melbourne.

GEOFF CODE
Manager
20600 Planning Co-ordination Branch

Victoria Government Gazette

Planning and Environment Act 1987

ESSENDON PLANNING SCHEME

Notice of Approval of Amendment

Amendment L22

The Minister for Planning and Housing has approved Amendment L22 to the Essendon Planning Scheme.

The amendment comes into operation on the date this notice is published in the *Government Gazette*.

The amendment rezones approximately 1.5 hectares of land bounded by Moore Street, Gladstone Street and Shuter Street from Proposed Public Purposes 19 (Local Government) and District Centre Moonee Ponds No. 6—Residential to District Centre Moonee Ponds No. 4—Peripheral Office and Proposed Public Purposes 19 (Local Government). The amendment will facilitate the development of small scale offices and the provision of a major car parking facility in the Moonee Ponds District Centre.

A copy of the amendment can be inspected free of charge during office hours at the offices of the City of Essendon, corner Pascoe Vale Road and Kellaway Avenue, Moonee Ponds and at the Department of Planning and Housing, 477 Collins Street, Melbourne.

GEOFF CODE
Manager

20600 Planning Co-ordination Branch

Planning and Environment Act 1987

TAMBO PLANNING SCHEME

Notice of Approval of Amendment

Amendment L42

The Minister for Planning and Housing has approved Amendment L42 to the Tambo Planning Scheme.

The amendment comes into operation on the date this notice is published in the *Government Gazette*.

The amendment allows a 7 lot subdivision of 5.4 hectares at Lot 13 Lodged Plan 96207, Cantrills Road, Metung.

A copy of the amendment can be inspected, free of charge, during office hours, at the offices of the Shire of Tambo, 55 Palmers Road, Lakes Entrance and at the Department of Planning and Housing, 477 Collins Street, Melbourne.

GEOFF CODE
Manager

20600 Planning Co-ordination Branch

G 35 11 September 1991 2523

Planning and Environment Act 1987

MELTON PLANNING SCHEME

Notice of Approval of Amendment

Amendment L11 Part 1

The Minister for Planning and Housing has approved Amendment L11 Part 1 to the Melton Planning Scheme.

The amendment comes into operation on the date this notice is published in the *Government Gazette*.

The amendment proposes to include "Retail Plant Nursery" as a use for which a permit is required in the Melton Rural zone.

A copy of the amendment can be inspected free of charge during office hours at the offices of the Shire of Melton, Civic Centre, 232 High Street, Melton and at the Department of Planning and Housing, 477 Collins Street, Melbourne.

GEOFF CODE
Manager

20600 Planning Co-ordination Branch

Planning and Environment Act 1987

KEW PLANNING SCHEME

Notice of Approval of Amendment

Amendment L8

The Minister for Planning and Housing has approved Amendment L8 to the Kew Planning Scheme.

The amendment comes into operation on the date this notice is published in the *Government Gazette*.

The amendment:

- * Introduces the Heritage Residential Zone into the Planning Scheme.
- * Rezones six (6) specific areas from Residential C Zone to Heritage Residential Zone.
- * Introduces conservation planning controls which affect twenty-one (21) specific properties outside the Heritage Residential Zone.
- * Mentions in the Planning Scheme the "Extract of the Kew Conservation Study dated 30 April 1991" as a reference document.

A copy of the amendment can be inspected, free of charge, during office hours, at the offices of the City of Kew, Municipal Offices, Charles Street, Kew and at the Department of Planning and Housing, 477 Collins Street, Melbourne.

GEOFF CODE
Manager

20600 Planning Co-ordination Branch

2524 G 35 11 September 1991

Planning and Environment Act 1987
SHERBROOKE PLANNING SCHEME
Notice of Approval of Amendment
Amendment L51

The Minister for Planning and Housing has approved Amendment L51 to the Sherbrooke Planning Scheme.

The amendment comes into operation on the date this notice is published in the *Government Gazette*.

The amendment corrects the wording of the tenement holding controls in Clause 406 of the local section of the planning scheme to reflect the intended meaning of that clause.

A copy of the amendment can be inspected free of charge during office hours at the Shire of Sherbrooke, Shire Offices, Glenfern Road, Upwey and at the Department of Planning and Housing, 477 Collins Street, Melbourne.

GEOFF CODE
Manager

20600 Planning Co-ordination Branch

Planning and Environment Act 1987
ALEXANDRA PLANNING SCHEME
Notice of Lapsing of Amendment
Amendment L13

On 29 August 1991 the Minister for Planning and Housing resolved to abandon Amendment L13 to the Alexandra Planning Scheme.

The amendment proposed rural controls adjacent to Cathedral Ranges State Park.

The amendment lapses on the date this notice is published in the *Government Gazette*.

GEOFF CODE
Manager

20600 Planning Co-ordination Branch

Planning and Environment Act 1987
WODONGA PLANNING SCHEME
Notice of Lapsing of Amendment
Amendment L17

On 19 August 1991 the Minister for Planning and Housing resolved to abandon Amendment L17 to the Wodonga Planning Scheme.

The amendment proposed the rezoning of Lot 1 on Lodged Plan No. 21622 known as No. 7 Thomas Mitchell Drive, Wodonga from Industrial to Commercial.

The amendment lapses on the date this notice is published in the *Government Gazette*.

GEOFF CODE
Manager

20600 Planning Co-ordination Branch

Victoria Government Gazette

Planning and Environment Act 1987
KERANG SHIRE PLANNING SCHEME
Notice of Approval of Amendment
Amendment L2

The Minister for Planning and Housing has approved Amendment L2 to the Kerang Shire Planning Scheme.

The amendment comes into operation on the date this notice is published in the *Government Gazette*.

The amendment makes the existing Local Section Chapter 1, and inserts a new Chapter 2 for Koondrook, with detailed zonings, reserves and special controls; and makes minor changes to Chapter 1 (balance of Shire).

The new Chapter 2 addresses the main planning issues in Koondrook; these include ensuring that effluent disposal and flooding are considered in new development proposals, maintaining a compact town form and encouraging appropriate development opportunities.

A copy of the amendment can be inspected, free of charge, during office hours, at the offices of the Shire of Kerang, Memorial Municipal Chambers, 49 Victoria Street, Kerang, and the Department of Planning and Housing, The Oldfleet Buildings, 477 Collins Street, Melbourne, and 261 Hargreaves Street, Bendigo.

GEOFF CODE
Manager

20600 Planning Co-ordination Branch

Planning and Environment Act 1987
CHILTERN PLANNING SCHEME
Notice of Approval of Amendment
Amendment L13

The Minister for Planning and Housing has approved Amendment L13 to the Local Section of the Chiltern Planning Scheme.

The amendment comes into operation on the date this notice is published in the *Government Gazette*.

The amendment rezones 9 Crawford Street, Chiltern and an adjoining laneway to the east, from Public Purposes 4 (Department of Crown Lands and Survey) to Residential A zone.

A copy of the amendment can be inspected free of charge during office hours at the Department of Planning and Housing, Ground Floor, 477 Collins Street, Melbourne, the Department's regional office, 1 McKoy Street, West Wodonga and at the offices of the Shire of Chiltern, 52 Main Street, Chiltern.

GEOFF CODE
Manager

20600 Planning Co-ordination Branch

Victoria Government Gazette

Planning and Environment Act 1987
ARARAT (CITY) PLANNING SCHEME
Notice of Approval of Amendment
Amendment L12

The Minister for Planning and Housing has approved Amendment L12 to the Ararat (City) Planning Scheme.

The amendment comes into operation on the date this notice is published in the *Government Gazette*.

The amendment rezones land along the south side of Cemetery Creek, generally between the North-Western railway line and Beveridge Street, Ararat North, from Proposed Public Open Space Reservation to Residential A and Residential B zones; and land along the north side of Cemetery Creek, between Beveridge and Basham Streets, Ararat North, from Residential B zone to Proposed Open Space Reservation.

A copy of the amendment can be inspected free of charge during office hours at the Department of Planning and Housing, Ground Floor, 477 Collins Street, Melbourne, the Department's regional office, corner of Mair and Doveton Streets, Ballarat, and the City of Ararat, Vincent Street, Ararat.

GEOFF COOK
Acting Manager
20600 Planning Co-ordination

Planning and Environment Act 1987
KORUMBURRA PLANNING SCHEME
Notice of Approval of Amendment
Amendment L12

The Minister for Planning and Housing has approved Amendment L12 to the Korumburra Planning Scheme.

The amendment comes into operation on the date this notice is published in the *Government Gazette*.

The amendment affects land at Crown Allotment 118D, Parish of Lang Lang East, bounded by Nyora Poowong Road and Cornishes Road, Nyora. The amendment:

1. rezones the land from Rural to Residential C; and
2. adds a new clause and Schedule to the Scheme ordinance.

A copy of the amendment can be inspected, free of charge, during office hours, at the offices of the Shire of Korumburra, Commercial Street, Korumburra and at the Department of Planning and Housing, 477 Collins Street, Melbourne.

GEOFF CODE
Manager
20600 Planning Co-ordination Branch

G 35 11 September 1991 2525

Planning and Environment Act 1987
FRANKSTON PLANNING SCHEME
Notice of Approval of Amendment
Amendment L31

The Minister for Planning and Housing has approved Amendment L31 to the Local Section of the Frankston Planning Scheme.

The amendment comes into operation on the date this notice is published in the *Government Gazette*.

The amendment makes the City of Frankston the responsible authority for all of the Frankston Planning Scheme.

A copy of the amendment can be inspected free of charge during office hours at the Department of Planning and Housing, Ground Floor, 477 Collins Street, Melbourne, and at the offices of the City of Frankston, Davey Street, Frankston.

GEOFF CODE
Manager
20600 Planning Co-ordination Branch

Planning and Environment Act 1987
KNOX PLANNING SCHEME
Notice of Amendment
Amendment L32

The Minister for Planning and Housing has prepared Amendment L32 to the Knox Planning Scheme.

The amendment affects land on the north east corner of Stud Road and Police Road, Rowville.

The amendment proposes to change the planning scheme by rezoning the land from Corridor A zone to Knox Residential Development zone. This will enable the land to be subdivided and developed for residential use at normal residential densities.

A copy of the amendment can be inspected free of charge during office hours at the offices of the Department of Planning and Housing, Ground Floor, 477 Collins Street, Melbourne, the Department's Eastern and Upper Yarra Regional Office, Suite 4, 38-40 Prospect Street, Box Hill and the offices of the City of Knox, Civic Centre, 511 Burwood Highway, Knoxfield.

Submissions about the amendment must be sent to the Minister for Planning and Housing, (Attention: Planning Co-ordination Branch), PO Box 2240T, Melbourne 3001 by 14 October 1991.

GEOFF CODE
Manager
20600 Planning Co-ordination Branch

2526 G 35 11 September 1991

Planning and Environment Act 1987
**DONCASTER AND TEMPLESTOWE
PLANNING SCHEME**

**Notice of Approval of Amendment
Amendment L28**

The Minister for Planning and Housing has approved Amendment L28 to the Doncaster and Templestowe Planning Scheme.

The amendment comes into operation on the date this notice is published in the *Government Gazette*.

The amendment rezones part of 216 Tindals Road, Warrandyte (part of Plan of Consolidation 163532G) from Landscape Interest A zone to Proposed Main Road Reservation.

A copy of the amendment can be inspected free of charge during office hours at the offices of the City of Doncaster and Templestowe, 699 Doncaster Road, Doncaster and at the Department of Planning and Housing, 477 Collins Street, Melbourne.

**GEOFF CODE
Manager**

20600 Planning Co-ordination Branch

Planning and Environment Act 1987
**DONCASTER AND TEMPLESTOWE
PLANNING SCHEME**

**Notice of Approval of Amendment
Amendment R97**

The Minister for Planning and Housing has approved this amendment which changes the local section of the planning scheme.

The amendment comes into operation on the date this notice is published in the *Government Gazette*.

The amendment makes plain that the two lot subdivision of the Doncaster Inn Hotel and the motel on the north west corner of Doncaster Road and Victoria Street, Doncaster is a class of subdivision exempt from a public open space requirement under section 18 (8) of the *Subdivision Act 1988*.

A copy of the amendment can be inspected free of charge during office hours at the Ministry for Planning and Environment, Ground Floor, 477 Collins Street, Melbourne, and at the City of Doncaster and Templestowe, Municipal Offices, 695 Doncaster Road, Doncaster.

**GEOFF CODE
Manager**

20600 Planning Co-ordination Branch

Victoria Government Gazette

Planning and Environment Act 1987
**DONCASTER AND TEMPLESTOWE
PLANNING SCHEME**

**Notice of Approval of Amendment
Amendment L34**

The Minister for Planning and Housing has approved Amendment L34 to the Local Section of the Doncaster and Templestowe Planning Scheme.

The amendment comes into operation on the date this notice is published in the *Government Gazette*.

The amendment rezones 22 hectares of land between Doncaster Road, Old Warrandyte Road and Woodhouse Road, Doncaster East/Donvale, from Residential D zone to Environmental Residential zone, and sets a minimum lot size of 2000 square metres for subdivision and controls over pine tree removal in this area; sets a minimum lot size of 1000 square metres for subdivision in the Environmental Residential zone in Warrandyte; introduces sewage disposal requirements for use of a detached house and for subdivision in the Environmental Residential zone; and rezones land in Aminga Avenue, Doncaster East/Donvale, which is both in a Residential C zone and a Residential D zone to a Residential C zone.

A copy of the amendment can be inspected free of charge during office hours at the Department of Planning and Housing, Ground Floor, 477 Collins Street, Melbourne, and at the offices of the City of Doncaster and Templestowe, 699 Doncaster Road, Doncaster.

**GEOFF CODE
Manager**

20600 Planning Co-ordination Branch

Planning and Environment Act 1987
**METROPOLITAN REGION PLANNING
SCHEMES**

**Notice of Lapsing of Amendment
Amendment R93 Part 2**

On 19 August 1991 the Minister for Planning and Housing resolved to abandon the above amendment.

The amendment proposed to exclude serviced apartment from the definition of "Flat" and include it in the definition of "Motel" in all planning schemes in the Metropolitan Region.

The amendment lapses on the date this notice is published in the *Government Gazette*.

**GEOFF CODE
Manager**

20600 Planning Co-ordination Branch

Victoria Government Gazette

Planning and Environment Act 1987

KORUMBURRA PLANNING SCHEME

Notice of Approval of Amendment
Amendment L14

The Minister for Planning and Housing has approved Amendment L14 to the Korumburra Planning Scheme.

The amendment comes into operation on the date this notice is published in the *Government Gazette*.

The amendment rezones land at Lots 1 and 2, LP 142931, and the portion of Charles Street, between George Street and Victoria Street, Korumburra, from—

- (a) Public Open Space—Recreation Reserve, and Public Purpose—Korumburra Water Board to Residential A (7680 square metres);
- (b) Road Reserve to Public Open Space—Recreation Reserve (1430 square metres).

A copy of the amendment can be inspected, free of charge, during office hours, at the offices of the Shire of Korumburra, Commercial Street, Korumburra and at the Department of Planning and Housing, 477 Collins Street, Melbourne.

GEOFF CODE
Manager

20600 Planning Co-ordination Branch

Planning and Environment Act 1987

SHEPPARTON CITY PLANNING SCHEME

Notice of Approval of Amendment
Amendment L38

The Minister for Planning and Housing has approved Amendment L38 to the Shepparton City Planning Scheme.

The amendment comes into operation on the date this notice is published in the *Government Gazette*.

The amendment rezones land having an area of 2534 square metres located at Nos 373–391 Wyndham Street, Shepparton from Existing Public Purposes—Commonwealth of Australia—Public Offices to Commercial A to allow construction of government and non-government offices.

A copy of the amendment can be inspected free of charge during office hours at the offices of the City of Shepparton, 90 Welsford Street, Shepparton and at the Department of Planning and Housing, 477 Collins Street, Melbourne.

GEOFF CODE
Manager

20600 Planning Co-ordination Branch

G 35 11 September 1991 2527

Planning and Environment Act 1987

WINCHELSEA PLANNING SCHEME

Notice of Approval of Amendment
Amendment L7

The Minister for Planning and Housing has approved Amendment L7 to the Winchelsea Planning Scheme.

The amendment comes into operation on the date this notice is published in the *Government Gazette*.

The amendment applies to all land which is reserved under Chapter 2 of the Local Section of the Winchelsea Planning Scheme. This chapter relates to the Lorne Township. This amendment will permit the development of reserved land in conjunction with its use for some other purpose other than for which it is reserved, subject to the issue of a planning permit.

A copy of the amendment can be inspected free of charge, during office hours at Shire of Winchelsea, Hesse Street, Winchelsea; Department of Planning and Housing, The Olderfleet Buildings, 477 Collins Street, Melbourne.

GEOFF CODE
Manager

20600 Planning Co-ordination Branch

Planning and Environment Act 1987

ESSENDON PLANNING SCHEME

Notice of Approval of Amendment
Amendment L16

The Minister for Planning and Housing has approved Amendment L16 to the Essendon Planning Scheme.

The amendment comes into operation on the date this notice is published in the *Government Gazette*.

The amendment makes changes to the Ordinance and in particular to the Physical Framework Plan, height controls, land use controls and to the purposes in the various Moonee Ponds District Centre zones. The amendment also rezones land west of Mt Alexander Road between Hall and Homer Streets from Moonee Ponds District Centre 1 Core Retail to District Centre 3—offices.

A copy of the amendment can be inspected, free of charge, during office hours, at the offices of the City of Essendon, corner Pascoe Vale Road and Kellaway Street, Moonee Ponds and at the Department of Planning and Housing, 477 Collins Street, Melbourne.

GEOFF CODE
Manager

20600 Planning Co-ordination Branch

2528 G 35 11 September 1991

Planning and Environment Act 1987
**DONCASTER AND TEMPLESTOWE
PLANNING SCHEME**

**Notice of Approval of Amendment
Amendment L23**

The Minister for Planning and Housing has approved Amendment L23 to the Doncaster and Templestowe Planning Scheme.

The amendment comes into operation on the date this notice is published in the *Government Gazette*.

The amendment changes the Local Section of the Planning Scheme by:

- (a) In Clause 108-5.3, deleting references to zones not in the Scheme and adding a reference to a zone which is in the scheme.
- (b) In Clause 115-2, introducing an averaging option of one detached house for each 0.4 hectare lot in the subdivision of land.
- (c) Introducing Clause 123A Easements and Restrictions and varying a covenant over land at 9 and 11-13 Murndal Drive, Donvale.

A copy of the amendment can be inspected, free of charge, during office hours, at the offices of the City of Doncaster and Templestowe, 699 Doncaster Road, Doncaster and at the Department of Planning and Housing, 477 Collins Street, Melbourne.

**GEOFF CODE
Manager**

20600 Planning Co-ordination Branch

Planning and Environment Act 1987
EUROA PLANNING SCHEME
**Notice of Approval of Amendment
Amendment L6**

The Minister for Planning and Housing has approved Amendment L6 to the Euroa Planning Scheme.

The amendment comes into operation on the date this notice is published in the *Government Gazette*.

The amendment allows the Council to consider a planning application in respect to land at Nos 36 and 38 Rowe Street, Euroa to be used for the purpose of flats.

A copy of the amendment can be inspected, free of charge, during office hours, at the offices of the Shire of Euroa, Binney Street, Euroa, and at the Department of Planning and Housing, 477 Collins Street, Melbourne.

**GEOFF CODE
Manager**

20600 Planning Co-ordination Branch

Victoria Government Gazette

Planning and Environment Act 1987
FRANKSTON PLANNING SCHEME

**Notice of Approval of Amendment
Amendment L23**

The Minister for Planning and Housing has approved Amendment L23 to the Frankston Planning Scheme.

The amendment comes into operation on the date this notice is published in the *Government Gazette*.

The amendment rezones No. 24 Oxford Street and No. 43 Foot Street, Frankston from a Residential C zone to a Local Business zone. The amendment also inserts a site specific provision in the Local Business zone requiring the development of No. 24 Oxford Street to include at least one dwelling.

A copy of the amendment can be inspected free of charge during office hours at the offices of the City of Frankston, Civic Centre, Davey Street, Frankston and at the Department of Planning and Housing, 477 Collins Street, Melbourne.

**GEOFF CODE
Manager**

20600 Planning Co-ordination Branch

Planning and Environment Act 1987
MALVERN PLANNING SCHEME

**Notice of Lapsing of Amendment
Amendment L5 Part 1**

On 29 August 1991 the Minister for Planning and Housing refused the above amendment.

The amendment proposed to rezone a 280 square metre site on the corner of Tooronga Road and High Street, Glen Iris, from a Residential C zone to an Office A zone.

The amendment lapses on the date this notice is published in the *Government Gazette*.

**GEOFF CODE
Manager**

20600 Planning Co-ordination Branch

Planning and Environment Act 1987
FRANKSTON PLANNING SCHEME

**Notice of Approval of Amendment
Amendment L8**

The Minister for Planning and Housing has approved Amendment L8 to the Frankston Planning Scheme.

The amendment comes into operation on the date this notice is published in the *Government Gazette*.

Victoria Government Gazette

The amendment rezones various parcels of land abutting Stotts Lane, Frankston to Frankston Residential 3 and 4 zones. It introduces a range of site specific controls. It also rezones two retarding basin sites to Rural no longer required for that purpose.

A copy of the amendment can be inspected free of charge during office hours at the offices of the City of Frankston, Davey Street, Frankston and at the Department of Planning and Housing, 477 Collins Street, Melbourne.

GEOFF CODE
Manager

20600 Planning Co-ordination Branch

Planning and Environment Act 1987
WHITTLESEA PLANNING SCHEME
Notice of Approval of Amendment
Amendment L10

The Minister for Planning and Housing has approved Amendment L10 to the Whittlesea Planning Scheme.

The amendment comes into operation on the date this notice is published in the *Government Gazette*.

The amendment rezones Lots 618 to 628 and 631 to 648 Bowman Drive and Lots 649 to 654 Patmore Court, Mill Park from part Stream and Floodway and part Reserved Living to Reserved Living to enable development of all the land.

A copy of the amendment can be inspected, free of charge, during office hours, at the offices of the City of Whittlesea, High Street, Epping and at the Department of Planning and Housing, 477 Collins Street, Melbourne.

GEOFF CODE
Manager

20600 Planning Co-ordination Branch

Planning and Environment Act 1987
WHITTLESEA PLANNING SCHEME
Notice of Approval of Amendment
Amendment L14

The Minister for Planning and Housing has approved Amendment L14 to the Whittlesea Planning Scheme.

The amendment comes into operation on the date this notice is published in the *Government Gazette*.

The amendment preserves the building at Lot 1, LP 39013, Plenty Road, Whittlesea under Clause 134-5 of the Whittlesea Planning Scheme and permits it to be used as a shop.

G 35 11 September 1991 2529

A copy of the amendment can be inspected, free of charge, during office hours, at the offices of the City of Whittlesea, High Street, Epping and at the Department of Planning and Housing, 477 Collins Street, Melbourne.

GEOFF CODE
Manager

20600 Planning Co-ordination Branch

Planning and Environment Act 1987
BENALLA CITY PLANNING SCHEME
Notice of Approval of Amendment
Amendment L17 Part 1

The Minister for Planning and Housing has approved Amendment L17 Part 1 to the Benalla City Planning Scheme.

The amendment comes into operation on the date this notice is published in the *Government Gazette*.

The amendment is a complete review of the Local Section of the planning scheme and updates both the ordinance and plans.

A copy of the amendment can be inspected, free of charge, during office hours, at the offices of the City of Benalla, Fawkner Drive, Benalla and at the Department of Planning and Housing, 477 Collins Street, Melbourne.

GEOFF CODE
Manager

20600 Planning Co-ordination Branch

Planning and Environment Act 1987
GISBORNE PLANNING SCHEME
Notice of Approval of Amendment
Amendment L15

The Minister for Planning and Housing has approved Amendment L15 to the Gisborne Planning Scheme.

The amendment comes into operation on the date this notice is published in the *Government Gazette*.

The amendment introduces a new definition of "Rural Store" and the zones where they may be established. It also prohibits "Pig Keeping" in the Non-Urban 1A, 1B, 2A and 2B zone.

A copy of the amendment can be inspected, free of charge, during office hours, at the offices of the Shire of Gisborne, Robertson Street, Gisborne and at the Department of Planning and Housing, 477 Collins Street, Melbourne.

GEOFF CODE
Manager

20600 Planning Co-ordination Branch

2530 G 35 11 September 1991

Planning and Environment Act 1987
WILLIAMSTOWN PLANNING SCHEME
Notice of Approval of Amendment
Amendment L9

The Minister for Planning and Housing has approved Amendment L9 to the Local Section of the Williamstown Planning Scheme.

The amendment comes into operation on the date this notice is published in the *Government Gazette*.

The amendment corrects an error in the Local Section of the Scheme by deleting the provisions of the Urban Conservation—Residential Zone No. 1.

A copy of the amendment can be inspected, free of charge, during office hours, at the Department of Planning and Housing, Ground Floor, 477 Collins Street, Melbourne, and at the offices of the City of Williamstown, 104 Ferguson Street, Williamstown.

GEOFF CODE
Manager
20600 Planning Co-ordination Branch

Planning and Environment Act 1987
CAMBERWELL PLANNING SCHEME
Notice of Approval of Amendment
Amendment L24

The Minister for Planning and Housing has approved Amendment L24 to the Local Section of the Camberwell Planning Scheme.

The amendment comes into operation on the date this notice is published in the *Government Gazette*.

The amendment corrects errors made in the Plain English amendment.

A copy of the amendment can be inspected, free of charge, during office hours, at the Department of Planning and Housing, Ground Floor, 477 Collins Street, Melbourne, and at the offices of the City of Camberwell, Inglesby Road, Camberwell.

GEOFF CODE
Manager
20600 Planning Co-ordination Branch

Planning and Environment Act 1987
BOX HILL PLANNING SCHEME
Notice of Approval of Amendment
Amendment L12

The Minister for Planning and Housing has approved Amendment L12 to the Local Section of the Box Hill Planning Scheme.

The amendment comes into operation on the date this notice is published in the *Government Gazette*.

Victoria Government Gazette

The amendment corrects an error in the Scheme by reinstating "Hospital—proposed" and "Primary School—proposed" into the Reserved Land table.

A copy of the amendment can be inspected, free of charge, during office hours, at the Department of Planning and Housing, Ground Floor, 477 Collins Street, Melbourne, and at the offices of the City of Box Hill, 1022 Whitehorse Road, Box Hill.

GEOFF CODE
Manager
20600 Planning Co-ordination Branch

Planning and Environment Act 1987
SUNSHINE PLANNING SCHEME
Notice of Approval of Amendment
Amendment L21

The Minister for Planning and Housing has approved Amendment L21 to the Sunshine Planning Scheme.

The amendment comes into operation on the date this notice is published in the *Government Gazette*.

The amendment rezones the McIntyre Road industrial area from Reserved General Industrial to Reserved Light Industrial and applies special controls to limit development in the area bounded by Munro, Vermont and Baldwin Avenues and the rail line.

A copy of the amendment can be inspected free of charge during office hours at the offices of the City of Sunshine, Alexandra Avenue, Sunshine and at the Department of Planning and Housing, 477 Collins Street, Melbourne.

GEOFF CODE
Manager
20600 Planning Co-ordination Branch

Planning and Environment Act 1987
SPRINGVALE PLANNING SCHEME
Notice of Approval of Amendment
Amendment L20

The Minister for Planning and Housing has approved Amendment L20 to the Springvale Planning Scheme.

The amendment comes into operation on the date this notice is published in the *Government Gazette*.

The amendment rezones land having an area of approximately 2300 square metres at Nos 8, 10, Part 12 Police Road and Part Nos 4 and 6 Redpath Crescent, Springvale from a Residential C zone to a Service Business zone.

Victoria Government Gazette

A copy of the amendment can be inspected free of charge during office hours at the offices of the City of Springvale, Civic Centre, 397-405 Springvale Road, Springvale and at the Department of Planning and Housing, 477 Collins Street, Melbourne.

GEOFF CODE
Manager

20600 Planning Co-ordination Branch

Planning and Environment Act 1987

CROYDON PLANNING SCHEME

Notice of Approval of Amendment

Amendment L41

The Minister for Planning and Housing has approved Amendment L41 to the Local Section of the Croydon Planning Scheme.

The amendment comes into operation on the date this notice is published in the *Government Gazette*.

The amendment provides, subject to the grant of a permit, flexibility to vary the Plot Ratio requirements specified in the Croydon Residential Low, Medium and High zones.

A copy of the amendment can be inspected, free of charge, during office hours, at the Department of Planning and Housing, Ground Floor, 477 Collins Street, Melbourne, and at the offices of the City of Croydon, Civic Square, Croydon.

GEOFF CODE
Manager

20600 Planning Co-ordination Branch

Planning and Environment Act 1987

SOUTH MELBOURNE PLANNING SCHEME

Notice of Approval of Amendment

Amendment L41

The Minister for Planning and Housing has approved the above amendment.

The amendment comes into operation on the date this notice is published in the *Government Gazette*.

The amendment includes land on the south-west corner of Lorimer Street and Gittus Street, South Melbourne in a South Port High Technology zone.

A copy of the amendment can be inspected, free of charge, during office hours, at the offices of the City of South Melbourne, Bank Street, South Melbourne, and the Department of Planning and Housing, 477 Collins Street, Melbourne.

GEOFF CODE
Manager

20600 Planning Co-ordination Branch

G 35 11 September 1991 2531

Planning and Environment Act 1987

WODONGA PLANNING SCHEME

Notice of Approval of Amendment

Amendment L10

The Minister for Planning and Housing has approved Amendment L10 to the Wodonga Planning Scheme.

The amendment comes into operation on the date this notice is published in the *Government Gazette*.

The amendment rezones approximately 8 ha of land adjoining the Murray Valley Highway, Wodonga from Public Purpose Reserve—Commonwealth Purposes to Specified Areas Zone. The rezoning will allow the Council to consent to a motel being built on the land.

A copy of the amendment can be inspected, free of charge, during office hours, at the offices of the Rural City of Wodonga, Hovell Street, Wodonga, and at the Department of Planning and Housing, 477 Collins Street, Melbourne.

GEOFF CODE
Manager

20600 Planning Co-ordination Branch

Planning and Environment Act 1987

SHERBROOKE PLANNING SCHEME

Notice of Approval of Amendment

Amendment L39

The Minister for Planning and Housing has approved Amendment L39 to the Sherbrooke Planning Scheme.

The amendment comes into operation on the date this notice is published in the *Government Gazette*.

The amendment rezones land at 38 Bartley Road, Belgrave Heights from Restricted Use 3 and 35 to Landscape Living and includes the land in the Table to Clause 407. It will enable a house to be constructed on the land.

A copy of the amendment can be inspected, free of charge, during office hours, at the offices of the Shire of Sherbrooke, Shire Offices, Glenfern Road, Upwey and at the Department of Planning and Housing, 477 Collins Street, Melbourne.

GEOFF CODE
Manager

20600 Planning Co-ordination Branch

Planning and Environment Act 1987

BERWICK PLANNING SCHEME

Notice of Approval of Amendment

Amendment L18 Part 2

The Minister for Planning and Housing has approved Amendment L18 Part 2 to the Berwick Planning Scheme.

2532 G 35 11 September 1991

The amendment comes into operation on the date this notice is published in the *Government Gazette*.

The amendment rezones two parcels of land comprising 25.35 ha, in Narre Warren, from Berwick Residential—Low Density to Berwick Residential—Normal Density. The land is bounded by the MMBW pipe track, the municipal tip, and an open space reserve in Ernest Wanke Road.

A copy of the amendment can be inspected free of charge during office hours at the offices of the City of Berwick, Princes Highway, Narre Warren and at the Department of Planning and Housing, 477 Collins Street, Melbourne.

GEOFF CODE
Manager

20600 Planning Co-ordination Branch

Planning and Environment Act 1987
ALL PLANNING SCHEMES IN VICTORIA
Notice of Approval of Amendment
Amendment S20

The Minister for Planning and Housing has approved Amendment S20 to all planning schemes in Victoria.

The amendment comes into operation on the date this notice is published in the *Government Gazette*.

The amendment changes the State Section of all planning schemes in Victoria by including a provision that a permit is required for dual occupancy if there is a restriction affecting the land which prohibits that use or development.

A copy of the amendment can be inspected, free of charge, during office hours, at the Department of Planning and Housing, Ground Floor, 477 Collins Street, Melbourne, and at each municipal office in Victoria.

GEOFF CODE
Manager

20600 Planning Co-ordination Branch

Planning and Environment Act 1987
ALL PLANNING SCHEMES IN VICTORIA
Notice of Approval of Amendment
Amendment S19

The Minister for Planning and Housing has approved Amendment S19 to all planning schemes in Victoria.

The amendment comes into operation on the date this notice is published in the *Government Gazette*.

The amendment changes the State Section of all planning schemes in Victoria by introducing provisions to enable planning permits to create, remove or vary an easement or restriction.

Victoria Government Gazette

A copy of the amendment can be inspected, free of charge, during office hours, at the Department of Planning and Housing, Ground Floor, 477 Collins Street, Melbourne, and at each municipal office in Victoria.

GEOFF CODE
Manager

20600 Planning Co-ordination Branch

Planning and Environment Act 1987
CROYDON PLANNING SCHEME
Notice of Approval of Amendment
Amendment L11

The Minister for Planning and Housing has approved Amendment L11 to the Croydon Planning Scheme.

The amendment comes into operation on the date this notice is published in the *Government Gazette*.

The amendment rezones No. 46 Burgess Road, Bayswater North from Public Purposes Reservation 19 (Local Government) to Croydon General Industrial Zone.

A copy of the amendment can be inspected, free of charge, during office hours, at the offices of the City of Croydon, Civic Centre, Civic Square, Croydon and at the Department of Planning and Housing, 477 Collins Street, Melbourne.

GEOFF CODE
Manager

20600 Planning Co-ordination Branch

Planning and Environment Act 1987
DONCASTER AND TEMPLESTOWE PLANNING SCHEME
Notice of Approval of Amendment
Amendment L30 Part 1

The Minister for Planning and Housing has approved Amendment L30 Part 1 to the Planning Scheme.

The amendment comes into operation on the date this notice is published in the *Government Gazette*.

The amendment rezones land at part 86-96, part 100-110 and 112 Husseys Lane, Warrandyte South from Proposed Public Purposes Reserve—Board of Works to Landscape Interest A zone.

A copy of the amendment can be inspected free of charge during office hours at the offices of the City of Doncaster and Templestowe, 699 Doncaster Road, Doncaster and at the Department of Planning and Housing, 477 Collins Street, Melbourne.

GEOFF CODE
Manager

20600 Planning Co-ordination Branch

Victoria Government Gazette

Planning and Environment Act 1987
**GEELONG REGIONAL PLANNING
SCHEME**

**Notice of Approval of Amendment
Amendment No. R53 Part 1b**

The Minister for Planning and Housing has approved Amendment R53 Part 1b to the Geelong Regional Planning Scheme.

The amendment comes into operation on the date this notice is published in the *Government Gazette*.

The amendment rezones 4.2 ha of land on the north side of the Bellarine Highway, Leopold for part Service/Business and part Residential "C" to Reserved Residential. The amendment will enable residential subdivision of the land consistent with the Leopold Structure Plan.

A copy of the amendment can be inspected, free of charge, during office hours at the Department of Planning and Housing, The Olderfleet Buildings, 477 Collins Street, Melbourne; Geelong Regional Commission, 5th Floor, State Offices, corner Fenwick and Little Malop Street, Geelong; City of Geelong; City of Newtown; City of Geelong West; Borough of Queenscliffe; Bellarine Rural City; City of South Barwon; Shire of Barrabool; Shire of Bannockburn; Shire of Corio.

**GEOFF CODE
Manager**

20600 **Planning Co-ordination Branch**

ADOPTION ACT 1984

Under the functions and powers assigned to me by the Director-General of Community Services under section 10 (2) of the *Community Welfare Services Act 1970* in relation to section 5 of the Adoption Act.

I, John Prent, approve the following person under section 5 (1) and section 5 (2) (b) of the Act as approved Counsellor for the purposes of section 35 of the Act.

Vincent MEIXNER, L.D.S. Social Services, 331 Jasper Road, Ormond 3204.

**JOHN PRENT
Manager Adoption and
Permanent Care Program**

20080

**CONTRACTS ACCEPTED—SERIES 1991-92
VICTORIA POLICE**

**T.310 Uniform and Stores Division—Uniform
Issue Store**

Supply of Industrial Clothing for the period ending 30 June 1993:

Overalls, Bib and Brace, Blue—\$22.00 per pair
Overalls, 100% Cotton, Blue—\$25.10 per pair

G 35 11 September 1991 2533

Overalls, 65% Poly/35% Cotton, Blue—\$28.00 per pair

Coveralls, 65% Poly/35% Cotton, Mid-Blue—\$28.00 per pair

Coveralls, 100% Cotton, Sleeveless, Blue—\$23.80 per pair

Dustcoats, 100% Cotton, Navy—\$26.30 each.

P. J. HALE

20610 **Supply Manager and Officer in Charge**

**CONTRACTS ACCEPTED—SERIES 1991-92
VICTORIA POLICE**

**T.292 Uniform and Stores Division—Uniform
Issue Store**

Supply of Pantyhose for the period ending 30 June 1991.

Kolotex Glo Australia—\$3.89 per pair.

P. J. HALE

20610 **Supply Manager and Officer in Charge**

Police Regulation Act 1958—Section 122

SALE OF UNCLAIMED PROPERTY

An owner is required for an unregistered green Kawasaki 80 cc motor cycle with engine No. KXO80FE004297 and chassis No. KXO80E017683.

The vehicle came into the possession of Police on 6 May 1991, and if not claimed it will be sold at public auction at 10 a.m. on Monday, 28 October 1991, at the Thomastown Police Station, 8 Main Street, Thomastown.

K. GLARE

20610 **Chief Commissioner**

Police Regulation Act 1958—Section 122

SALE OF FORFEITED PROPERTY

On 10 May 1991, an order was made in the Sunshine Magistrates' Court that a blue and white fibreglass half-cabin cruiser, registration No. VW01S (S.A.) be forfeited to the Crown.

In accordance with the order issued by the Court, the boat will be sold at public auction at 10 a.m. on Wednesday, 2 October 1991, at the Sunshine Police Complex, Sun Crescent, Sunshine.

K. GLARE

20610 **Chief Commissioner**

Police Regulation Act 1958—Section 122

SALE OF UNCLAIMED PROPERTY

An owner is required for an unregistered twelve-foot maroon and beige aluminium dinghy with timber floorboards.

2534 G 35 11 September 1991

This boat came into the possession of Police on 28 December 1990, and if not claimed, it will be sold at public auction at 10 a.m. on Tuesday, 15 October 1991, at the Rye Police Station, 2 Dundas Street, Rye.

K. GLARE
20610 Chief Commissioner

Police Regulation Act 1958—Section 122
SALE OF FORFEITED PROPERTY

On 16 July 1991, an order was made in the Springvale Children's Court that an unregistered red, white and black Yamaha 50 cc motor cycle bearing Engine No. 4X4 MO41227 be forfeited to the Crown.

In accordance with the Court Order, the vehicle will be sold at public auction at 10 a.m. on Monday, 14 October 1991, at the Doveton Police Station, 22 Hawthorn Road, Doveton.

K. GLARE
20610 Chief Commissioner

Police Regulation Act 1958—Section 122
SALE OF FORFEITED PROPERTY

On 15 July 1991, an order was made in the Melton Magistrates' Court that a Holden Statesman chassis and other parts without identification be forfeited to the Crown.

In accordance with the Court Order, the parts will be sold at public auction at 10.30 a.m. on Tuesday, 15 October 1991, at the Melton Police Station, 47 Palmerston Street, Melton.

K. GLARE
20610 Chief Commissioner

Police Regulation Act 1958—Section 122
SALE OF UNCLAIMED PROPERTY

An owner is required for an unregistered green Kawasaki 250 cc motor cycle with engine No. LX250AE010734 and chassis No. LX250B003679.

The vehicle came into the possession of Police on 16 March 1991, and if not claimed it will be sold at public auction at 11 a.m. on Monday, 21 October 1991, at the Mooroopna Police Station, corner McLennan Street and Toolamba Road, Mooroopna.

K. GLARE
20610 Chief Commissioner

Victoria Government Gazette

Land Acquisition and Compensation Act 1986

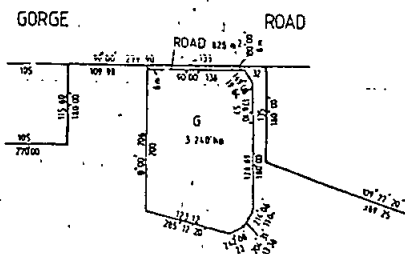
Land Acquisition and Compensation Act
Regulations 1987

Form 7

NOTICE OF ACQUISITION

Compulsory Acquisition of Interest in Land

The Ministry for Education and Training declares that by this notice it acquires the freehold interest in the land described as Lot G on Plan of Subdivision No. 219392A, Parish of Morang being the whole of the land contained in Certificate of Title Volume 9986 Folio 839 and being situated at the corner of Gorge Road and Riverside Drive, South Morang.



An interest as owner in fee simple of the land.

Published with the authority of the Minister for Education and Training.

Dated 6 September 1991

BARRY T. PULLEN
20160 Minister for Education and Training

Building Control Act 1981

**ORDER REVOKING IN PART THE
CLOSURE NOTICES DATED 18 MAY 1988
AND 14 DECEMBER 1988 PURSUANT TO
72 AND 76 HOTHAM STREET, EAST
MELBOURNE**

I, Andrew McCutcheon, Minister for Planning and Housing acting pursuant to section 143 (2) of the *Building Control Act 1981* revoke in part the two orders published in the *Government Gazette* on 14 December 1989 and 18 May 1988 which prohibited the use or occupation of sections of the building located at 72-76 Hotham Street, East Melbourne.

The order is revoked with respect to No. 72 and 76 Hotham Street, East Melbourne on the understanding that the buildings are to be used as Class 1 dwellings only.

ANDREW McCUTCHEON
20600 Minister for Planning and Housing

Land Acquisition and Compensation Act 1986

Transport Act 1983

COMPULSORY ACQUISITION OF
INTEREST IN LAND

Notice of Acquisition

The Roads Corporation declares that by this notice it acquires the following interest in the land described hereunder:

Owners Name: W. S. and J. B. Martine.

Description of Interest in Land: Being part of Crown Allotment 33A, Parish of Carlsruhe.

Area: 1.027 hectares.

Title Details: Certificate of Title Volume 5596, Folio 101.

Survey Plan No.: 18434 shown as parcels 1 and 5.

The survey plan referred to in this notice may be viewed at 3 Prospect Hill Road, Camberwell 3124.

Published with the authority of the Roads Corporation and the Minister for Transport.

DEREK TREWARNE

Manager, Property Operations

20700 Roads Corporation

Land Acquisition and Compensation Act 1986

NOTICE OF ACQUISITION

Compulsory Acquisition of an Interest in Land

Gas and Fuel Corporation of Victoria declares that by this notice it acquires an interest in part of the land being Lot 1 on Plan of Subdivision 148711E, Parish of Nillumbik, described in Certificate of Title Volume 9633 Folio 545.

The interest acquired is an easement 1.5 metres in width having an area of 83 square metres abutting the northern boundary of the existing easement in favour of the Gas and Fuel Corporation. Plans may be inspected at the Property Department, 151 Flinders Street, Melbourne.

Published with the Authority of Gas and Fuel Corporation of Victoria.

W. L. FITZHERBERT

20320 Secretary

ORDERS IN COUNCIL

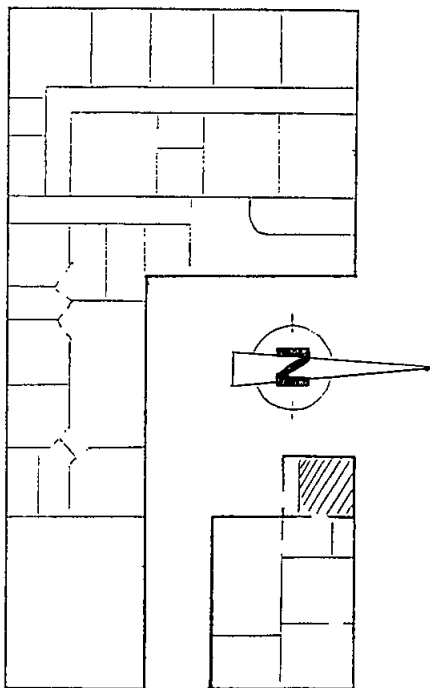
Corrections Act 1986

Section 10

APPOINTMENT OF A PLACE AS A PRISON

Under the powers found in section 10 of the *Corrections Act 1986*, the Governor in Council appoints as a prison the place shown hatched on the plan in the schedule of the Swan Hill Police Station situated at Curlewis Street, in the Township of Swan Hill, in the Parish of Castle Donnington, County of Tatchera.

The place is situated on the north-west corner of the first floor of the premises adjacent to the locker room and is to be known as the Swan Hill Reception Centre.

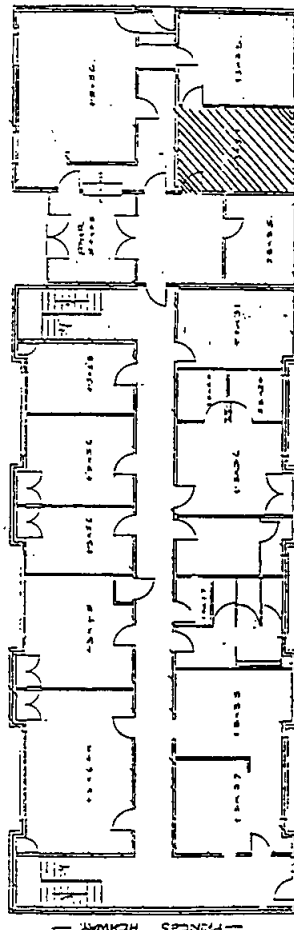
*Corrections Act 1986*

Section 10

APPOINTMENT OF A PLACE AS A PRISON

Under the powers found in section 10 of the *Corrections Act 1986*, the Governor in Council appoints as a prison the place shown hatched on the plan in the schedule of the Morwell Police Station situated at 253 Princes Highway, Morwell, in the Parish of Maryvale, County of Buln Buln, Part of Crown Portion 69.

The place is situated on the north-eastern side of the building opposite the watch-house and is to be known as the Morwell Reception Centre.



Dated 10 September 1991

Responsible Minister;

MAL SANDON

Minister for Corrections

DAMIEN O'SHEA

20620 Acting Clerk of the Executive Council

Victoria Government Gazette

Dated 10 September 1991

Responsible Minister:

MAL SANDON

Minister for Corrections

DAMIEN O'SHEA

20620 Acting Clerk of the Executive Council

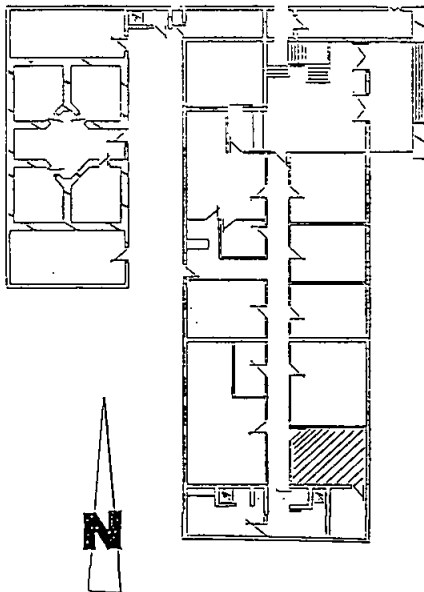
Corrections Act 1986

Section 10

APPOINTMENT OF A PLACE AS A PRISON

Under the powers found in section 10 of the *Corrections Act 1986*, the Governor in Council appoints as a prison the place shown hatched on the plan in the schedule of the Ballarat Police Station situated at 19 Camp Street, in the Township of Ballarat, in the Parish of Ballarat, County of Grenville, Section 4A.

The place is situated on the south side of the premises between the Sergeant's office and the T.R.I.M. room and is to be known as the Ballarat Reception Centre.



Dated 10 September 1991

Responsible Minister:

MAL SANDON

Minister for Corrections

DAMIEN O'SHEA

20620 Acting Clerk of the Executive Council

G 35 11 September 1991 2537

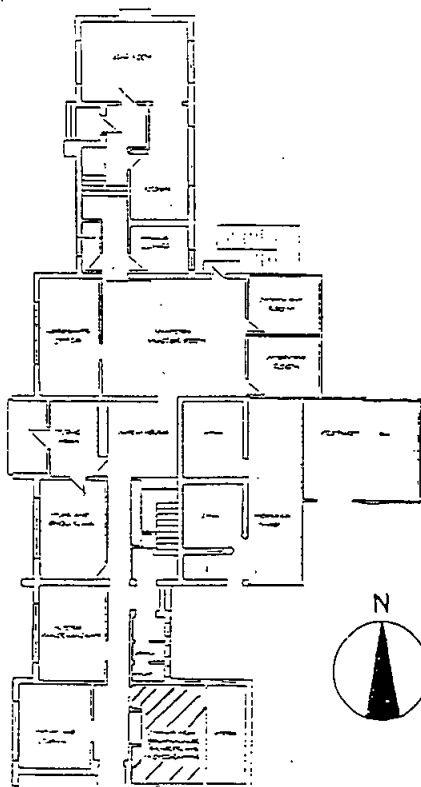
Corrections Act 1986

Section 10

APPOINTMENT OF A PLACE AS A PRISON

Under the powers found in section 10 of the *Corrections Act 1986*, the Governor in Council appoints as a prison the place shown hatched on the plan in the schedule of the Springvale Police Station situated on the corner of Royal and Windsor Avenues in the Parish of Dandenong, County of Bourke.

The place is situated on the ground floor in the south-east corner of the building in the room known as the charge room.



Dated 10 September 1991

Responsible Minister:

MAL SANDON

Minister for Corrections

DAMIEN O'SHEA

20620 Acting Clerk of the Executive Council

2538 G 35 11 September 1991

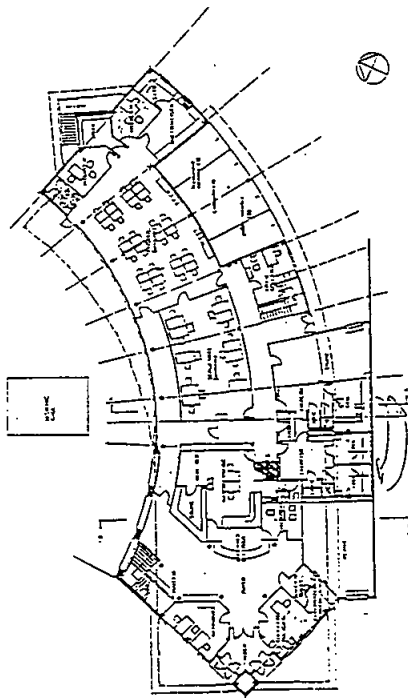
Corrections Act 1986

Section 10

APPOINTMENT OF A PLACE AS A PRISON

Under the powers found in section 10 of the *Corrections Act 1986*, the Governor in Council appoints as a prison the place shown hatched on the plan in the schedule of the Mornington Police Station situated at 6 Main Street, in the Township of Mornington, in the Parish of Moorooduc, County of Mornington.

The place is situated in the centre of the building in the room known as the charge room between the watch-house and the exercise yard.



Dated 10 September 1991

Responsible Minister:

MAL SANDON
Minister for Corrections

DAMIEN O'SHEA

20620 Acting Clerk of the Executive Council

Victoria Government Gazette

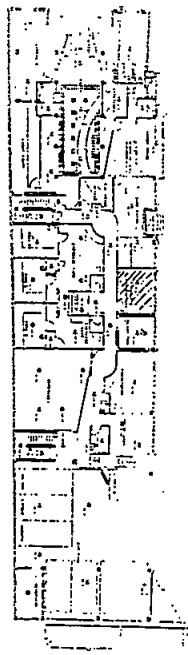
Corrections Act 1986

Section 10

APPOINTMENT OF A PLACE AS A PRISON

Under the powers found in section 10 of the *Corrections Act 1986*, the Governor in Council appoints as a prison the place shown hatched on the plan in the schedule of the Moonee Ponds Police Station situated at 766 Mount Alexander Road, Moonee Ponds, in the Parish of Doutta Galla, County of Bourke, Section 6.

The place is situated on the northern side of the premises opposite the exercise yard, adjacent to the plant room and is to be known as the Moonee Ponds Reception Centre.



Dated 10 September 1991

Responsible Minister:

MAL SANDON
Minister for Corrections

DAMIEN O'SHEA

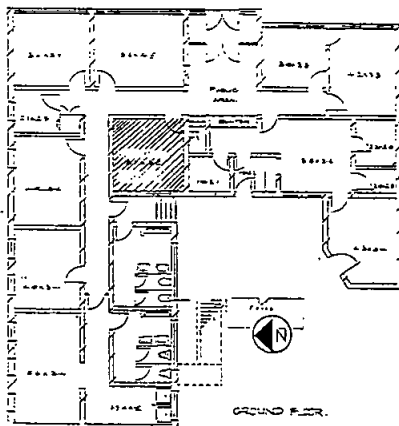
20620 Acting Clerk of the Executive Council

Section 10

APPOINTMENT OF A PLACE AS A PRISON

Under the powers found in section 10 of the *Corrections Act 1986*, the Governor in Council appoints as a prison the place shown hatched on the plan in the schedule of the Ringwood Police Station situated at 31 Ringwood Street, Ringwood in the Parish of Ringwood, County of Mornington, Part of Crown Allotment 5.

The place is situated on the ground floor in the Collators Office on the south side of the building and is to be known as the Ringwood Reception Centre.



Dated 10 September 1991

Responsible Minister:

MAL SANDON

Minister for Corrections

DAMIEN O'SHEA

20620 Acting Clerk of the Executive Council


Corrections Act 1986

Section 10

APPOINTMENT OF A PLACE AS A PRISON

Under the powers found in section 10 of the *Corrections Act 1986*, the Governor in Council appoints as a prison the place shown hatched on the plan in the schedule of the Knox Police Station situated at 420 Burwood Highway, Wantirna South, in the Parish of Scoresby, County of Mornington.

The place is situated on the south side of the premises between the male cells and the holding cell, adjacent to the male exercise yard and is to be known as the Knox Reception Centre.



Dated 10 September 1991

Responsible Minister:

MAL SANDON

Minister for Corrections

DAMIEN O'SHEA

20620 Acting Clerk of the Executive Council

Corrections Act 1986

REVOCATION OF APPOINTMENT OF A PLACE AS A PRISON

Under section 10 of the *Corrections Act 1986* the Governor in Council hereby revokes the Order dated 10 July 1990 appointing part of Mordialloc Police Station as a prison.

Dated 10 September 1991

Responsible Minister:

MAL SANDON

Minister for Corrections

DAMIEN O'SHEA

20620 Acting Clerk of the Executive Council

Crown Land (Reserves) Act 1978

REVOCATION OF TEMPORARY RESERVATIONS

The Governor in Council under section 10 of the *Crown Land (Reserves) Act 1978* revokes the following temporary reservations:

APOLLO BAY—The temporary reservation by Order in Council of 7 July 1879 of 8094 square metres of land in the Township of Apollo Bay (formerly at Krambruk) as a site for Public Purposes (State School), revoked as to part by various Orders, so far only as the portion containing 1020 square metres shown as Crown Allotment 6E, Section 4, Township of Apollo Bay on Certified Plan No. 109921 lodged in the Central Plan Office—(C 92100).

2540 G 35 11 September 1991

CHILTERN WEST—The temporary reservation by Order in Council of 10 May 1875 of 2.023 hectares of land in the Parish of Chiltern West as a site for State School purposes—(Rs 13884).

Dated 10 September 1991

Responsible Minister:

S. M. CRABB

Minister for Conservation and Environment

DAMIEN O'SHEA

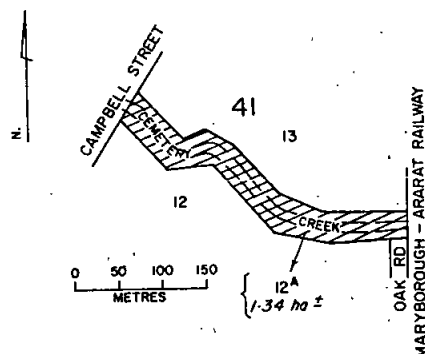
20090 Acting Clerk of the Executive Council

Crown Land (Reserves) Act 1978
**CROWN LANDS TEMPORARILY
RESERVED**

The Governor in Council under sections 4 and 7 of the *Crown Land (Reserves) Act 1978* temporarily reserves for the purposes mentioned and also excepts from prospecting or from occupation for mining purposes under any miners right the following Crown lands:

**MUNICIPAL DISTRICT OF THE CITY OF
ARARAT**

ARARAT—Public Purposes 1.34 hectares, more or less, being Crown Allotment 12A, Section 41, Township of Ararat, Parish of Ararat as indicated by hatching on plan hereunder—(A 148[8]) (Rs 21001).



**MUNICIPAL DISTRICT OF THE SHIRE OF
KARKAROOC**

DERING—Conservation of an area of natural interest, 4.199 hectares being Crown Allotment 4B, Parish of Dering as shown on Certified Plan No. 110458 lodged in the Central Plan Office—(Rs 14350).

**MUNICIPAL DISTRICT OF THE SHIRE OF
SWAN HILL**

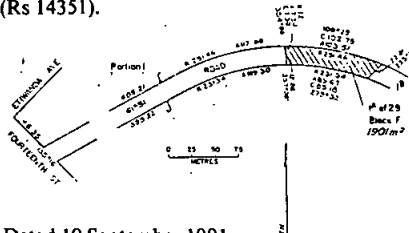
MANANGATANG—Management of wildlife, 195.8 hectares being Crown Allotments 33, 33A and 33B, Parish of Manangatang as shown on

Victoria Government Gazette

Certified Plan No. 110620 lodged in the Central Plan Office—(Rs 14352).

**MUNICIPAL DISTRICT OF THE CITY OF
MILDURA**

MILDURA—Public Recreation, 1901 square metres being Crown Allotment 1, Section 29, Block F, Parish of Mildura as indicated by hatching on plan hereunder—(M 556[11]) (Rs 14351).



Dated 10 September 1991

Responsible Minister:

S. M. CRABB

Minister for Conservation and Environment

DAMIEN O'SHEA

20090 Acting Clerk of the Executive Council

Crown Land (Reserves) Act 1978
**INCORPORATION OF COMMITTEE OF
MANAGEMENT OF DOWER PARK
RESERVE**

The Governor in Council, under section 14A (1) of the *Crown Land (Reserves) Act 1978*, being satisfied that it is in the public interests to declare to be a corporation the Committee of Management appointed under section 14 (2) of the Act of the land described in the schedule hereunder—

- (a) declares that the Committee of Management shall be a corporation;
- (b) assigns the name "Dower Park Reserve Committee of Management Incorporated" to the corporation; and

under section 14B (3) of the Act appoints WILLIAM GEORGE RODGERS to be Chairperson of the corporation.

SCHEDULE

The remaining lands in the Township of Kangaroo Flat temporarily reserved as a site for General Recreation by Order in Council of 10 March 1873 and for Public Recreation by Order in Council of 31 January 1950—(Rs 2233).

Dated 10 September 1991

Responsible Minister:

S. M. CRABB

Minister for Conservation and Environment

DAMIEN O'SHEA

20090 Acting Clerk of the Executive Council

Victoria Government Gazette

Crown Land (Reserves) Act 1978
**CROWN LAND PERMANENTLY
RESERVED**

The Governor in Council under sections 4 and 7 of the *Crown Land (Reserves) Act 1978* permanently reserves for the purpose mentioned and also excepts from prospecting or from occupation for mining purposes under any miners right the following Crown land:

**MUNICIPAL DISTRICT OF THE SHIRE OF
KOWREE**

TOOLONDO—Management of Wildlife, 96.73 hectares being Crown Allotments 98c and 98d, Parish of Toolondo as shown on Certified Plan No. 110468 lodged in the Central Plan Office.

This Order revokes and replaces the Order published in the *Government Gazette* of 21 August 1991—Page 2340—(Rs 13968).

Dated 10 September 1991

Responsible Minister:

S. M. CRABB

Minister for Conservation and Environment

DAMIEN O'SHEA

20090 Acting Clerk of the Executive Council

Crown Land (Reserves) Act 1978
**CROWN LAND PERMANENTLY
RESERVED**

The Governor in Council under sections 4 and 7 of the *Crown Land (Reserves) Act 1978* permanently reserves for the purpose mentioned and also excepts from prospecting or from occupation for mining purposes under any miners right the following Crown land:

**MUNICIPAL DISTRICT OF THE SHIRE OF
KANIVA**

LAWLOIT—Conservation of an area of natural interest, 1.457 hectares being Crown Allotment 89a, Parish of Lawloit as shown on Certified Plan No. 110601 lodged in the Central Plan Office—(Rs 35013).

Dated 10 September 1991

Responsible Minister:

S. M. CRABB

Minister for Conservation and Environment

DAMIEN O'SHEA

20090 Acting Clerk of the Executive Council

Crown Land (Reserves) Act 1978
**CROWN LAND TEMPORARILY
RESERVED**

The Governor in Council under sections 4 and 7 of the *Crown Land (Reserves) Act 1978* temporarily reserves for the purpose mentioned and also excepts from prospecting or from

G 35 11 September 1991 2541

occupation for mining purposes under any miners right the following Crown land:

**MUNICIPAL DISTRICT OF THE SHIRE
OF SEYMOUR**

SEYMOUR—Public Recreation, 1042 square metres being Crown Allotment 1d, Section U, Township of Seymour, Parish of Seymour as shown on Certified Plan No. 110484 lodged in the Central Plan Office—(Rs 640).

Dated 10 September 1991

Responsible Minister:

S. M. CRABB

Minister for Conservation and Environment

DAMIEN O'SHEA

20090 Acting Clerk of the Executive Council

Crown Land (Reserves) Act 1978
**REVOCATION OF TEMPORARY
RESERVATIONS**

The Governor in Council under section 10 of the *Crown Land (Reserves) Act 1978* revokes the following temporary reservations:

ARARAT—The temporary reservation by Order in Council of 18 November 1986 of 825 square metres of land being Crown Allotment 12a, Section L, Township of Ararat, Parish of Ararat as a site for Public purposes (Departmental Residence)—(Rs 13327).

BALLARAT EAST—The temporary reservation by Order in Council of 14 April 1953 of 911 square metres, more or less, of land in Section 69, Township of Ballarat East, Parish of Ballarat, as a site for Police purposes—(Rs 7086).

CRIB POINT—The temporary reservation by Order in Council of 25 August 1964 of 1492 square metres of land in Section 8, Township of Crib Point, Parish of Bittern as a site for Government Buildings—(Rs 8361).

NEPEAN—The temporary reservation by Order in Council of 2 October 1956 of 6424 square metres of land in the Parish of Nepean as a site for the Mental Hygiene Authority, revoked as to part by Order in Council of 28 April 1987, so far as the balance remaining containing 5230 square metres—(Rs 7494).

OUYEN—The temporary reservation by Order in Council of 20 January 1914 of 2024 square metres of land being Crown Allotment 11, Section 2, Township of Ouyen, Parish of Ouyen as a site for a Court House—(Rs 8303).

Dated 10 September 1991

Responsible Minister:

S. M. CRABB

Minister for Conservation and Environment

DAMIEN O'SHEA

20090 Acting Clerk of the Executive Council

2542 G 35 11 September 1991

Crown Land (Reserves) Act 1978
**RESERVED CROWN LAND PLACED
UNDER THE CONTROL AND
MANAGEMENT OF THE RURAL WATER
COMMISSION**

The Governor in Council under section 18 (1) of the *Crown Land (Reserves) Act 1978* places under the control and management of the Rural Water Commission the following Crown land:

DENNYING—An area of 4-488 hectares being Crown Allotment 46, Parish of Dennyning temporarily reserved as a site for Water Supply purposes by Order in Council of 30 July 1991—(Rs 14346).

Dated 10 September 1991

Responsible Minister:

S. M. CRABB

Minister for Conservation and Environment

DAMIEN O'SHEA

20090 Acting Clerk of the Executive Council

Crown Land (Reserves) Act 1978

NOTICE OF INTENTION

The Governor in Council under section 10 of the *Crown Land (Reserves) Act 1978* gives notice of intention to revoke the following temporary reservations:

BALLARAT—The temporary reservation by Order in Council of 22 December 1938 of 1872 square metres of land in Section 18, Parish of Ballarat (formerly part of Allotments 13 and 14) as a site for a Mental Hospital—(Rs 4787).

CUT-PAW-PAW—The temporary reservation by Order in Council of 15 October 1957 of 582 square metres of land in Section 21, Parish of Cut-paw-paw as a site for Police purposes—(Rs 7667).

LANDSBOROUGH—The temporary reservation by Order in Council of 21 May 1918 of 1-21 hectares of land in the Parish of Landsborough as a site for a State School—(Rs 1775).

MOE—The temporary reservation by Order in Council of 17 May 1887 of 4-047 hectares of land in the Parish of Moe as a site for a Cemetery so far only as the portion containing 4031 square metres shown as Parcel 25 on Roads Corporation Plan No. 18330A—(Rs 8704).

PAYWIT—The temporary reservation by Order in Council of 28 November 1882 of 9-75 hectares of land in the Parish of Paywit (formerly part of Allotment 17, Section 2) as a site for Conservation of Water so far only as the portion containing 9096 square metres shown as Crown Allotment 17L, Section 2, Parish of Paywit on Certified Plan No. 110735 lodged in the Central Plan Office—(36/130).

Victoria Government Gazette

WILL-WILL-ROOK—The temporary reservation by Order in Council of 10 January 1950 of 860 square metres of land in the Parish of Will-will-rook as a site for Police purposes—(Rs 6492).

WOORARRA—The temporary reservation by Order in Council of 14 September 1926 of 7638 square metres of land in the Parish of Woorarra as a site for a State School—(Rs 3363).

Dated 10 September 1991

Responsible Minister:

S. M. CRABB

Minister for Conservation and Environment

DAMIEN O'SHEA

20090 Acting Clerk of the Executive Council

Crown Land (Reserves) Act 1978

**REVOCATION OF TEMPORARY
RESERVATIONS**

The Governor in Council under section 10 of the *Crown Land (Reserves) Act 1978* revokes the following temporary reservations:

LAWLOIT—The temporary reservation by Order in Council of 17 March 1885 of 2-023 hectares of land adjoining Crown Allotment 89, Parish of Lawloit as a site for Water Supply purposes—(Rs 35013).

MOORPANYAL—The temporary reservation by Order in Council of 28 June 1949 of 860 square metres of land in Section 3, Parish of Moorpanyal (formerly in the Town of Newton and Chilwell) as a site for Police Purposes—(Rs 6379).

PATCHEWOLLOCK—The temporary reservation by Order in Council of 6 February 1929 of 2-023 hectares of land in the Parish of Patchewollock as a site for a rubbish tip and sanitary depot—(Rs 3808).

SEYMOUR—The temporary reservation by Order in Council of 23 July 1991 of 1042 square metres of land being Crown Allotment 1D, Section U, Township of Seymour, Parish of Seymour as a site for a Public Park—(Rs 640).

TRAFALGAR—The temporary reservation by Order in Council of 25 August 1879 of 1-18 hectares of land in the Township of Trafalgar as a site for Public Purposes (State School) revoked as to part by Order in Council of 8 May 1984; so far as the balance remaining containing 787 square metres (more or less)—(Rs 7142).

TRAFALGAR—The temporary reservation by Order in Council of 29 March 1988 of 9818 square metres of land being Crown Allotment 16, Section 11, Township of Trafalgar, Parish of Moe as a site for Public Park and Public Recreation so far only as the portion containing 506 square metres as indicated by hatching on

Victoria Government Gazette

plan published in the *Victoria Government Gazette* on 21 August 1981—page 2340—(Rs 13737).

Dated 10 September 1991

Responsible Minister:

S. M. CRABB

Minister for Conservation and Environment

DAMIEN O'SHEA

20090 Acting Clerk of the Executive Council

Land Act 1958

UNUSED ROAD CLOSED

The Governor in Council under section 349 of the *Land Act 1958* and with the consent in writing of the municipality concerned and the adjoining owners closes the following unused road:

MUNICIPAL DISTRICT OF THE BOROUGH OF WONTHAGGI

WONTHAGGI—The road in the Township of Wonthaggi, Parish of Wonthaggi shown as Crown Allotment 10A, Section 46 on Certified Plan No. 110264 lodged in the Central Plan Office—(L12-0147).

Dated 10 September 1991

Responsible Minister:

S. M. CRABB

Minister for Conservation and Environment

DAMIEN O'SHEA

20090 Acting Clerk of the Executive Council

Land Act 1958

UNUSED ROAD CLOSED

The Governor in Council under section 349 of the *Land Act 1958* and with the consent in writing of the municipality concerned and the adjoining owners closes the following unused road:

MUNICIPAL DISTRICT OF THE SHIRE OF DUNMUNKLE

JUNG JUNG—The road in the Parish of Jung Jung shown as Crown Allotments 61B and 61C on Certified Plan No. 110708 lodged in the Central Plan Office—(GL/12489).

Dated 10 September 1991

Responsible Minister:

S. M. CRABB

Minister for Conservation and Environment

DAMIEN O'SHEA

20090 Acting Clerk of the Executive Council

Land Act 1958

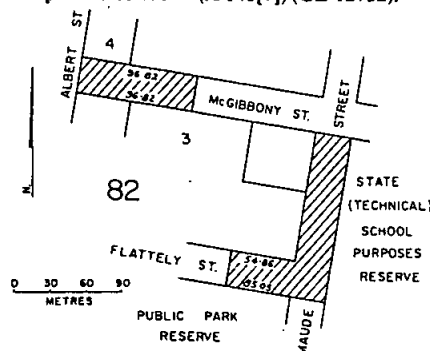
UNUSED ROADS CLOSED

The Governor in Council under section 349 of the *Land Act 1958* and with the consents in writing of the municipalities concerned and the adjoining owners closes the following unused roads:

G 35 11 September 1991 2543

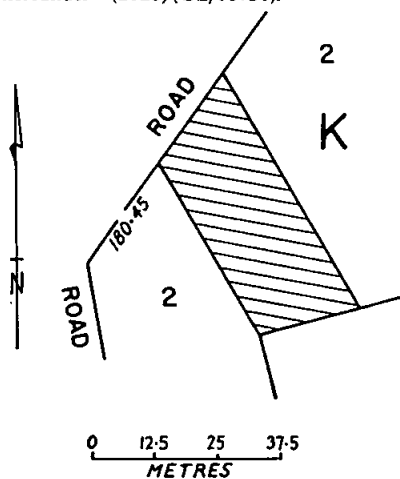
MUNICIPAL DISTRICT OF THE CITY OF ARARAT

ARARAT—The roads in the Township of Ararat, Parish of Ararat as indicated by hatching on plan hereunder—(A 148(7)) (GL-12752).



MUNICIPAL DISTRICT OF THE SHIRE OF TALLANGATTA

BERRINGA—The road in the Parish of Berringa as indicated by hatching on plan hereunder—(2126) (GL/10731).



MUNICIPAL DISTRICT OF THE SHIRE OF WYCHEPROOF

CARAPUGNA—The road in the Parish of Carapugna shown as Crown Allotment 54B on Certified Plan No. 110761 lodged in the Central Plan Office—(GL/14781).

MUNICIPAL DISTRICT OF THE SHIRE OF BEECHWORTH

EL DORADO—The road in the Parish of El Dorado shown as Crown Allotment 7E, Section

1. All of the buildings known as Brinsmead's Pharmacy (Shops and Residences), 71-73 Glen Eira Road, Ripponlea, at the time of registration (including the shop fronts of No. 71-73 and the internal shopfittings and fixtures of No. 73), the retail counter, display case and free-standing centre display case at No. 73; and

Victoria Government Gazette

2. The whole of the land which is described in Certificates of Title Volume 3938 Folio 514 (No. 71) and Volume 3938 Folio 513 (No. 73).)

Dated 10 September 1991

Responsible Minister:

A. McCUTCHEON

Minister for Planning and Housing

DAMIEN O'SHEA

20604 Acting Clerk of the Executive Council

Historic Buildings Act 1981 (No. 9667)

AMENDMENT OF REGISTER OF
HISTORIC BUILDINGS

Under section 14 of the *Historic Buildings Act 1981* the Governor in Council amends the Register by removing Historic Building No. 194—Dennys Lascelles Woolstore, 26 Moorabool Street, Geelong.

Dated 10 September 1991

Responsible Minister:

A. McCUTCHEON

Minister for Planning and Housing

DAMIEN O'SHEA

20604 Acting Clerk of the Executive Council

Historic Buildings Act 1981 (No. 9667)

AMENDMENT OF REGISTER OF
HISTORIC BUILDINGS

Under section 14 of the *Historic Buildings Act 1981* the Governor in Council amends the Register by removing Historic Building No. 439—Ross House (former Royston House), 247–251 Flinders Lane, Melbourne.

Dated 10 September 1991

Responsible Minister:

A. McCUTCHEON

Minister for Planning and Housing

DAMIEN O'SHEA

20604 Acting Clerk of the Executive Council

Historic Buildings Act 1981 (No. 9667)

AMENDMENT OF REGISTER OF
HISTORIC BUILDINGS

Under section 14 of the *Historic Buildings Act 1981* the Governor in Council amends the Register by altering Historic Building No. 625 to No. 627—Ross House (former Royston House), 247–251 Flinders Lane, Melbourne.

Dated 10 September 1991

Responsible Minister:

A. McCUTCHEON

Minister for Planning and Housing

DAMIEN O'SHEA

20604 Acting Clerk of the Executive Council

G 35 11 September 1991 2545

Historic Buildings Act 1981 (No. 9667)

AMENDMENT OF REGISTER OF
HISTORIC BUILDINGS

Under section 14 of the *Historic Buildings Act 1981* the Governor in Council amends the Register by rectifying Historic Building No. 746 Eildon, 51 Grey Street, St Kilda

(From Extent:

All of the buildings and the land hatched which is entered in the Register Book Certificate of Title Volume 8150 Folio 861.

To Extent:

1. All of the buildings known as Eildon, 51 Grey Street, St Kilda at the time of registration; and

2. All the land described in the Certificate of Title Volume 8150 Folio 961.)

Dated 10 September 1991

Responsible Minister:

A. McCUTCHEON

Minister for Planning and Housing

DAMIEN O'SHEA

20604 Acting Clerk of the Executive Council

Historic Buildings Act 1981 (No. 9667)

AMENDMENT OF REGISTER OF
HISTORIC BUILDINGS

Under section 14 of the *Historic Buildings Act 1981* the Governor in Council amends the Register by removing Historic Building No. 398—Old Shire Hall, Cashmore Road, Portland.

Dated 10 September 1991

Responsible Minister:

A. McCUTCHEON

Minister for Planning and Housing

DAMIEN O'SHEA

20604 Acting Clerk of the Executive Council

Historic Buildings Act 1981 (No. 9667)

AMENDMENT OF REGISTER OF
HISTORIC BUILDINGS

Under section 14 of the *Historic Buildings Act 1981* the Governor in Council amends the Register by rectifying Historic Building No. 781

Former Bendigo Gas Works, Weeroona Avenue, Bendigo, City of Bendigo

(From Extent:

All of the buildings and land shown hatched in Attachment A which is entered in the Register Book Certificate of Title as Volume 541 Folio 129, Volume 863 Folio 424, Volume 3352 Folio 231, Volume 6589 Folio 511, Volume 9412 Folio 624 and part of Crown Allotment 14A known as Volume 966 Folio 1861.

2546 G 35 11 September 1991

To Extent:

1. All of the buildings known as the Bendigo Gas Works; Weeroona Avenue, Bendigo at the time of registration; and
2. All of the land shown hatched in the plan held by the Department of Planning and Housing (labelled Attachment 8114758A) which is the land described in Certificates of Title Volume 541 Folio 129, Volume 863 Folio 424, Volume 3352 Folio 231, Volume 6589 Folio 511, Volume 9412 Folio 624 and part of Crown Allotment 14A being part of the land more particularly described in Conveyance Book 794 No. 431.)

Dated 10 September 1991

Responsible Minister:

A. McCUTCHEON

Minister for Planning and Housing

DAMIEN O'SHEA

20604 Acting Clerk of the Executive Council

Historic Buildings Act 1981 (No. 9667)

AMENDMENT OF REGISTER OF
HISTORIC BUILDINGS

Under section 14 of the *Historic Buildings Act 1981* the Governor in Council amends the Register by removing Historic Building No. 511—352-354 Victoria Parade, East Melbourne.

Dated 10 September 1991

Responsible Minister:

A. McCUTCHEON

Minister for Planning and Housing

DAMIEN O'SHEA

20604 Acting Clerk of the Executive Council

Historic Buildings Act 1981 (No. 9667)

AMENDMENT OF REGISTER OF
HISTORIC BUILDINGS

Under section 14 of the *Historic Buildings Act 1981* the Governor in Council amends the Register by removing Historic Building No. 512—356-358 Victoria Parade, East Melbourne.

Dated 10 September 1991

Responsible Minister:

A. McCUTCHEON

Minister for Planning and Housing

DAMIEN O'SHEA

20604 Acting Clerk of the Executive Council

Historic Buildings Act 1981 (No. 9667)

AMENDMENT OF REGISTER OF
HISTORIC BUILDINGS

Under section 14 of the *Historic Buildings Act 1981* the Governor in Council amends the Register by rectifying Historic Building No. 639—356-358 Victoria Parade, East Melbourne.

Victoria Government Gazette

(To the extent of:

- (1) all the buildings known as 356-358 Victoria Parade, East Melbourne at the time of registration; and
- (2) all the land originally described in Certificate of Title Volume 9655, Volume 525.)

Dated 10 September 1991

Responsible Minister:

A. McCUTCHEON

Minister for Planning and Housing

DAMIEN O'SHEA

20604 Acting Clerk of the Executive Council

Historic Buildings Act 1981 (No. 9667)

AMENDMENT OF REGISTER OF
HISTORIC BUILDINGS

Under section 14 of the *Historic Buildings Act 1981* the Governor in Council amends the Register by adding Historic Building No. 892—The ANZ Bank, 370-374 Queens Parade, North Fitzroy.

To the extent of the building known as the ANZ Bank, 370-374 Queens Parade, North Fitzroy, and all the land described in the Register Book Certificate of Title Volume 2016, Folio 086.

Dated 10 September 1991

Responsible Minister:

A. McCUTCHEON

Minister for Planning and Housing

DAMIEN O'SHEA

20604 Acting Clerk of the Executive Council

Historic Buildings Act 1981 (No. 9667)

AMENDMENT OF REGISTER OF
HISTORIC BUILDINGS

Under section 14 of the *Historic Buildings Act 1981* the Governor in Council amends the Register by rectifying Historic Building No. 612

The Towers, 6-9 The Eyrie, Lilydale

(From Extent:

The whole of the house, the stables and the land (Certificate of Title, Vol. 8048 Folio 422).

To Extent:

1. The whole of the house and the stables known as The Towers, 6-9 The Eyrie, Lilydale at the time of Registration; and

2. All the land described in Certificate of Title Volume 8499 Folio 929.)

Dated 10 September 1991

Responsible Minister:

A. McCUTCHEON

Minister for Planning and Housing

DAMIEN O'SHEA

20604 Acting Clerk of the Executive Council

Victoria Government Gazette

Historic Buildings Act 1981 (No. 9667)

**AMENDMENT OF REGISTER OF
HISTORIC BUILDINGS**

Under section 14 of the *Historic Buildings Act* 1981 the Governor in Council amends the Register by rectifying Historic Building No. 758.

Buninyong Town Hall, Learmonth Street,
Buninyong

(From Extent:

The Town Hall, Courthouse and the land shown hatched which is included in the Register Book, Certificates of Title Volume 1886 Folio 065, Volume 1950 Folio 38983, Volume 1122 Folio 327.

To Extent:

1. The buildings known as the Buninyong Town Hall and Courthouse, Learmonth Street, Buninyong at the time of registration as shown on plan 601248M, held by the Department of Planning and Housing; and

2. All the land shown hatched on the said plan and being part of the land described in Certificate of Title Volume 9907 Folio 690.)

Dated 10 September 1991

Responsible Minister:

A. McCUTCHEON

Minister for Planning and Housing

DAMIEN O'SHEA

20604 Acting Clerk of the Executive Council

Historic Buildings Act 1981 (No. 9667)

**AMENDMENT OF REGISTER OF
HISTORIC BUILDINGS**

Under section 14 of the *Historic Buildings Act* 1981 the Governor in Council amends the Register by rectifying Historic Building No. 812

Belvedere, 22 Esplanade, St Kilda

(From Extent:

All of the buildings and the land hatched which is described in the Certificate of Title Volume 2016 Folio 086.

To Extent:

1. All of the buildings known as Belvedere, 22 Esplanade, St Kilda at the time of registration; and

2. All the land described in Certificate of Title Volume 8109 Folio 930.)

Dated 10 September 1991

Responsible Minister:

A. McCUTCHEON

Minister for Planning and Housing

DAMIEN O'SHEA

20604 Acting Clerk of the Executive Council

G 35 11 September 1991 2547

Historic Buildings Act 1981 (No. 9667)

**AMENDMENT OF REGISTER OF
HISTORIC BUILDINGS**

Under section 14 of the *Historic Buildings Act* 1981 the Governor in Council amends the Register by rectifying Historic Building No. 663

Trades Hall, North-Eastern corner of Victoria
and Lygon Streets, Carlton

(From Extent:

The whole of the land contained in Certificate of Title Volume 1985 Folio 969 and Volume 2031 Folio 016 and all of the buildings with the exception of 5b and the new office block as shown on attached plan.

To Extent:

1. The buildings known as the Trades Hall, with the exception of 5b and the new office block at the time of registration as shown on attached plan (labelled 602389E); and

2. The whole of the land described in Certificate of Title Volume 1785 Folio 969 and Volume 2031 Folio 016.)

Dated 10 September 1991

Responsible Minister:

A. McCUTCHEON

Minister for Planning and Housing

DAMIEN O'SHEA

20604 Acting Clerk of the Executive Council

Racing Act 1958

**APPOINTMENT OF A MEMBER OF THE
BOOKMAKERS AND BOOKMAKERS'
CLERKS REGISTRATION COMMITTEE**

The Governor in Council under section 85 (2) (f) of the *Racing Act* 1958 appoints Laurie F. SHEEHAN as a member of the Bookmakers and Bookmakers' Clerks Registration Committee for the period 5 September 1991 to 4 September 1994.

Dated 3 September 1991

Responsible Minister:

NEIL B. TREZISE

Minister for Sport and Recreation

DAMIEN O'SHEA

20740 Acting Clerk of the Executive Council

Children's Court Act 1973

**APPOINTMENT OF HONORARY
PROBATION OFFICERS**

The Governor in Council under section 9 of the *Children's Court Act* 1973 appoints the undermentioned persons as Honorary Probation Officers for the Children's Court in the State of Victoria for the period ending 31 December 1992:

2548 G 35 11 September 1991

Gippsland Region

WATTERSON, Brian

Hume Region

RITCHIE, Viv

Inner East Region

WALSH, Sheila Frances

Dated 3 September 1991

Responsible Minister:

KAY SETCHES

Minister for Community Services and
Minister Responsible for Child Care

DAMIEN O'SHEA

20080 Acting Clerk of the Executive Council

Children's Court Act 1973

REVOCATION OF APPOINTMENT OF
HONORARY PROBATION OFFICERS

The Governor in Council, under section 9 of the *Children's Court Act 1973*, revokes the appointment of the undermentioned persons as Honorary Probation Officers for the Children's Court in the State of Victoria:

Gippsland Region

FARLEY, Heather

JAMES, Fiona

JOHNSTON, Mirian

RENDEN, Richard

ROMANS, Bevan

ZAGAR, Rocky

Dated 3 September 1991

Responsible Minister:

KAY SETCHES

Minister for Community Services and
Minister Responsible for Child Care

DAMIEN O'SHEA

20080 Acting Clerk of the Executive Council

Cemeteries Act 1958

SCALE OF FEES

Under section 17 of the *Cemeteries Act 1958*, and on the recommendation of the Minister for Health, the Governor in Council consents to the making of the Scales of Fees in respect of the following Public Cemeteries:

Cemeteries Act 1958

SCALE OF FEES OF THE ELMORE PUBLIC
CEMETERY

In pursuance of the powers conferred upon them by the *Cemeteries Act* the trustees of the Elmore Public Cemetery hereby make the following scale of fees, which shall come into operation upon publication in the *Government Gazette*, and from and after such publication every scale of fees heretofore made by the said trustees shall be and is hereby rescinded to the extent to which it conflicts with this scale.

Victoria Government Gazette

\$

Land 2.44 m × 1.22 m	120.00
Grave digging	170.00
Re-opening grave	150.00
Re-opening grave (with cover)	160.00
Administrative fee per interment	70.00
Permission to erect a headstone or monument	70.00
Number peg	10.00
Niche wall	150.00

Lawn Section

Land 2.44 m × 1.22 m, including first interment and cost of plaque	600.00
Second interment, including cost of plaque	350.00

J. HOLMBERG, Trustee

D. PALMER, Trustee

L. WEEKS, Trustee

Cemeteries Act 1958

SCALE OF FEES OF THE WINCHELSEA
PUBLIC CEMETERY

In pursuance of the powers conferred upon them by the *Cemeteries Act* the trustees of the Winchelsea Public Cemetery hereby make the following scale of fees, which shall come into operation upon publication in the *Government Gazette*, and from and after such publication every scale of fees heretofore made by the said trustees shall be and is hereby rescinded to the extent to which it conflicts with this scale.

\$

Lawn and Memorial Section

Land	300.00
Interment	175.00
Memorial	70.00

Niche Wall

Niche and placement of plaque	200.00
Reservation	50.00

COUNCILLORS FOR THE SHIRE OF
WINCHELSEA, Trustees

Cemeteries Act 1958

SCALE OF FEES OF THE NEERIM PUBLIC
CEMETERY

In pursuance of the powers conferred upon them by the *Cemeteries Act* the trustees of the Neerim Public Cemetery hereby make the following scale of fees, which shall come into operation upon publication in the *Government Gazette*, and from and after such publication every scale of fees heretofore made by the said trustees shall be and is hereby rescinded to the extent to which it conflicts with this scale.

\$

Lawn Section

Land, 2.44 m × 1.22 m	210.00
Interment fee (including sinking)	230.00
Plaque and flower container	160.00
Re-opening grave	230.00
Plaque	160.00
Land, children's section (up to 6 years)	140.00
Plaque, children's section	160.00

Denominational Section

Land, 2.44 m × 1.22 m	210.00
Interment fee (including sinking)	230.00
Re-opening grave	230.00
Removal of slab	100.00

Permission to erect a headstone or monument—10% of cost with a minimum of \$50.00

Miscellaneous Charges

Interment of ashes	70.00
Plaque	160.00
Interment on Saturdays, Sundays or Public Holidays (extra)	130.00
T. PARKER, Trustee	
P. YOUNG, Trustee	
C. LITAIZE, Trustee	

*Cemeteries Act 1958***SCALE OF FEES OF THE TEMPLESTOWE PUBLIC CEMETERY**

In pursuance of the powers conferred upon them by the Cemeteries Act the trustees of the Templestowe Public Cemetery hereby make the following scale of fees, which shall come into operation upon publication in the *Government Gazette*, and from and after such publication every scale of fees heretofore made by the said trustees shall be and is hereby rescinded to the extent to which it conflicts with this scale.

*New Sections**Niches for Cremated Remains*

<i>Chivers Court</i>	
Wall niches	750.00
Archway niches	800.00
<i>Footle Street Wall</i>	
West of gate	750.00
East of gate	600.00

A tenure period of 40 years is to apply for all niches.

Dated 9 July 1991

D. MITCHELL, Trustee
R. HARLE, Trustee
B. FITZSIMONS, Trustee
P. MAHONY, Trustee

*Cemeteries Act 1958***SCALE OF FEES OF THE MANSFIELD, BONNIE DOON, JAMIESON AND MERTON PUBLIC CEMETERIES**

In pursuance of the powers conferred upon them by the Cemeteries Act the trustees of the Mansfield, Bonnie Doon, Jamieson and Merton Public Cemeteries hereby make the following scale of fees, which shall come into operation upon publication in the *Government Gazette*, and from and after such publication every scale of fees heretofore made by the said trustees shall be and is hereby rescinded to the extent to which it conflicts with this scale.

Monumental Section

\$

Land, 2.44 m × 1.22 m, selected by trustees	200.00
Land, 2.44 m × 1.22 m, selected by applicant	220.00
Land, 1.22 m × 1.22 m (child up to 12 years)	120.00

Lawn Section

Land, 2.44 m × 1.22 m	300.00
Plaque and flower container	250.00

Sinking Charges

Sinking to 2.13 m	400.00
Sinking to 1.22 m (children's section)	120.00
Reopen for second burial	350.00

Miscellaneous Charges

Administrative fee per interment	50.00
Additional fee for weekends or public holidays	80.00
Interment of ashes in a niche wall or grave	100.00
Bronze plaque for niche wall	80.00
Memorial trees	100.00
Memorial shrubs	50.00
Bronze plaque for tree or shrub	100.00
Permission to erect a headstone or monument—5% of cost with a minimum of \$50.00	
Exhumation fee (when authorised)	550.00
Search fee	10.00

COUNCILLORS FOR THE SHIRE OF MANSFIELD, Trustees*Cemeteries Act 1958***SCALE OF FEES OF THE COBRAM PUBLIC CEMETERY**

In pursuance of the powers conferred upon them by the Cemeteries Act the trustees of the Cobram Public Cemetery hereby make the following scale of fees, which shall come into

2550 G 35 11-September 1991

Victoria Government Gazette

operation upon publication in the *Government Gazette*, and from and after such publication every scale of fees heretofore made by the said trustees shall be and is hereby rescinded to the extent to which it conflicts with this scale.

\$

Lawn cemetery—interment fee
(including cost of monument) 773.00

COUNCILLORS FOR THE SHIRE OF
COBRAM, Trustees

Cemeteries Act 1958

SCALE OF FEES OF THE SHEPPARTON
PUBLIC CEMETERY

In pursuance of the powers conferred upon them by the Cemeteries Act the trustees of the Shepparton Public Cemetery hereby make the following scale of fees, which shall come into operation upon publication in the *Government Gazette*, and from and after such publication every scale of fees heretofore made by the said trustees shall be and is hereby rescinded to the extent to which it conflicts with this scale.

Public Graves

Interment in grave without exclusive right—adult \$ 130.00
Interment in grave without exclusive right—stillborn child 70.00

Private Graves

Land 2.44 m × 1.22 m 385.00
Sinking a grave 330.00
Interment of ashes in a private grave 70.00
Memorial wall niche 170.00

Extra Charges

Interment on a public holiday 130.00
Interment on a Saturday 100.00

Miscellaneous

Permission to erect a headstone or a monument—7% of cost
Concrete vault and land (when available) 2600.00
Interment in vault 330.00

BERNARD V. RYAN, Trustee
STEWART W. MORVELL, Trustee
GRAHAM PHILLIP DALDY, Trustee

Dated 3 September 1991

Responsible Minister:

MAUREEN LYSTER
Minister for Health

DAMIEN O'SHEA

20370 Acting Clerk of the Executive Council

PRIVATE
ADVERTISEMENTS

Planning and Environment Act 1987
NOTICE OF AMENDMENT TO A
PLANNING SCHEME

The City of Bairnsdale has prepared Amendment No. L27 to the Bairnsdale (City) Planning Scheme. The amendment affects land at 54 Rupert Street, Bairnsdale (part Lot 10 Section 19 LP 1026) and the Sharpe Street road reserve.

The amendment proposes to change the Planning Scheme by rezoning the subject land from Residential A to the Special Use A zone to facilitate the construction of an Aboriginal Elders Hostel.

The amendment can be inspected at the City of Bairnsdale Municipal Offices, 273 Main Street, Bairnsdale; the Department of Planning and Environment, 477 Collins Street, Melbourne and 71 Hotham Street, Traralgon.

Submissions about the amendment must be sent to the Town Clerk, City of Bairnsdale, P.O. Box 485, Bairnsdale 3875 by 14 October 1991.

Dated 2 September 1991

G. W. REDDICK
City Engineer

15862

Eastern Regional Office, Department of Planning and Housing, Suite 4, 38-40 Prospect Street, Box Hill.

Submissions about the amendment must be sent to the Town Clerk, City of Box Hill, PO Box 20, Box Hill 3128 by Friday, 11 October 1991.

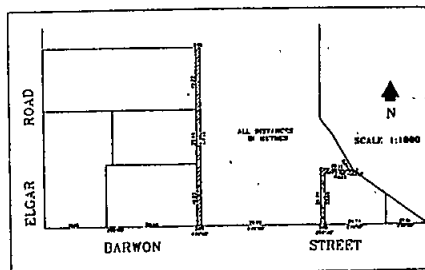
I. G. PORT
Town Clerk

15868

CITY OF BOX HILL

Council at its meeting held on 2 September 1991 resolved that pursuant to section 528 (2) of the *Local Government Act* 1958, Council, having considered submissions received pursuant to section 223 of the *Local Government Act* 1989, and being of the opinion that the roads shown delineated and hatched on the plan hereunder are not reasonably required for public use, directs that the roads be discontinued and vested in the municipality.

Further, that upon publication of this resolution in the *Government Gazette*, the roads shall vest in the municipality freed and discharged from any mortgage charge, lease or sub-lease.



I. G. PORT
Town Clerk

15892

Planning and Environment Act 1987

CITY OF BOX HILL

Notice of Amendment to the Box Hill Planning Scheme

Amendment L14

The City of Box Hill has prepared Amendment L14 to the Local Section of the Box Hill Planning Scheme.

The amendment affects the Holeproof site on the north west corner of Whitehorse Road and Nelson Road, Box Hill and four residential properties, Nos 6-14 Wellington Road.

The amendment allows 64 525 square metres of new office development, complementary ancillary uses, associated car parking and landscaping. Development plans, open space plans and traffic plans must be prepared to the requirements of the Responsible Authority.

From Wednesday, 11 September, the amendment can be inspected free of charge during office hours at the City of Box Hill Municipal Offices, Town Hall, 1022 Whitehorse Road, Box Hill; the Department of Planning and Housing, Ground Floor, The Olderfleet Buildings, 477 Collins Street, Melbourne; and

Planning and Environment Act 1987
NOTICE OF AMENDMENT TO A
PLANNING SCHEME

The Brighton Council has prepared Amendment No. L21 to the Brighton Planning Scheme, Local Section. The amendment affects the properties on the attached list.

2552 G 35 11 September 1991

The amendment proposes to change the Planning Scheme by providing interim control over the demolition of individual buildings and works identified as being of architectural and historic interest.

The amendment can be inspected at City of Brighton, Municipal Offices, Boxshall Street, Brighton; Department of Planning and Housing, The Olderfleet Buildings, 477 Collins Street, Melbourne; Department of Planning and Housing, Southern and Westernport Regional Office, 33-39 High Street, Cranbourne.

Submissions about the amendment must be sent to the City of Brighton, Municipal Offices, Boxshall Street, Brighton 3186 by 11 October 1991.

Dated 4 September 1991

15841

R. J. COBAIN
Town Clerk

Planning and Environment Act 1987
BRUNSWICK PLANNING SCHEME

Notice of an Amendment

Amendment L10

The City of Brunswick has prepared Amendment L10 to the Brunswick Planning Scheme. The amendment contains changes to the Local Section of the Brunswick Planning Scheme.

The amendment proposes to change the Planning Scheme by introducing heritage conservation controls to specified areas as well as individually significant buildings and sites.

The amendment can be inspected at Department of Planning and Housing, Ground Floor, 477 Collins Street, Melbourne; or Town Planning Department, City of Brunswick, 242 Sydney Road, Brunswick.

Submissions about the amendment must be sent to City of Brunswick, Locked Bag No. 2, Brunswick 3056 by 13 December 1991.

Dated 11 September 1991

15855

M. SALEMME
Municipal Clerk

CITY OF CAULFIELD
Local Law 1991

Notice is hereby given that the Council of the City of Caulfield at its Ordinary Meeting held on 27 August 1991 made and passed a Local Law of the City of Caulfield pursuant to the provisions of the *Local Government Act 1989*.

The purposes of the local law are to:

- (a) provide for the peace, order and good government of the municipal district of the City of Caulfield; and

Victoria Government Gazette

- (b) provide for those matters which require a local law under the *Local Government Act 1989* and any other Act; and
- (c) provide for the administration of Council powers and functions;
- (d) prohibit, regulate and control activities, events, practices or behaviour in places so that no detriment is caused to the amenity of the neighbourhood, no nuisance to a person nor detrimental effect to a person's property; and
- (e) revoke the City of Caulfield Local Law, 1990.

The general purport of the various parts of the local law are:

Part 1—Preliminary Provisions

To set the title of the local law, detail the authorising provisions and definitions to be used in the local law.

Part 2—The Council

To regulate the use of the common seal and prohibit unauthorised use as required by section 5 (8) (c) of the Act. The provide for who will preside at elections for the Mayor and to regulate proceedings at meetings of Council and special committees as required by section 91 (2) of the Act.

Part 3—Protection of Council Land and Roads

To provide for Council authorisation over sewers, drains, water courses, trees, plant, vehicle crossings, lands, roads, reserves industrial waste bins, lighting of fires, mobile cranes and other Council assets.

Part 4

To provide for Council authorisation over the operation of the Caulfield Memorial Swimming Pool, Caulfield Library Service, public reserves and recreation lands in respect to dog litter, shopping trolleys, display signs, petrol pumps, beehives and building materials.

Part 5—Parking Schemes

To provide for Residential Parking Schemes and Ticket Parking Areas, offences against Parking Schemes and their penalties.

Part 6—Street Selling, Collections and Distributions

To provide for Council authorisation over hawkers, pedlars, street appeals and street stalls.

Part 7—Protection of the Amenity of the Municipal District

To provide for Council authorisation over unsightly or dangerous land, second-hand vehicles, camping on private property, camping on public places, overhanging trees, hazardous trees at intersections, fire hazards, fire hazards, construction of buildings, noise emission,

Victoria Government Gazette

barbecues, open air burning of materials and incinerators.

Part 8—Keeping of Domestic Pets and Animals

To provide for Council authorisation over dogs, cats, fowl, horses, cattle, pigeons, ducks, geese, turkeys and their lodgings.

Part 9—Health

To provide for the placement and collection of rubbish receptacles for domestic and trade purposes.

Part 10—Permits

To specify the conditions of and application format for all permits issued under the Local Law.

Part 11—Infringement Notices

To implement the provision of infringement notices, identify persons able to issue infringement notices, state when and how infringement penalties are to be paid, ability to defend the prosecution in court and specify the penalties for the various infringements contained in the local law.

Copies of the local law are available for inspection free of charge during officer hours at the City Offices, cnr. Hawthorn and Glen Eira Roads, Caulfield South.

D. R. AYLEN

15893

Chief Executive Officer

Planning and Environment Act 1987

COBURG CITY COUNCIL

Notice of Amendment

Coburg Planning Scheme

Amendment L14

The Coburg City Council has prepared Amendment No. L14 to the Coburg Planning Scheme. The amendment affects land at Nos 22 Cameron Street and 34 Wolseley Street, Coburg.

The amendment proposes to change the Planning Scheme by changing the zoning of the land from Residential C Zone to Restricted Light Industrial Zone in accordance with the map forming part of this amendment.

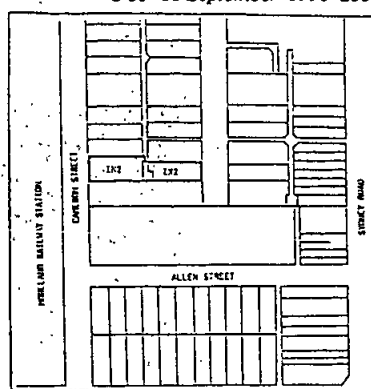
The amendment can be inspected during office hours at the Municipal Offices, Bell Street, Coburg, and at the Department of Planning and Housing, Ground Floor, 477 Collins Street, Melbourne.

Submissions about the amendment must be sent to the Coburg City Council, PO Box 113, Coburg, by Friday, 11 October 1991.

Dated 11 September 1991

910237—3

G 35 11 September 1991 2553



SCALE 1:1100

REFER TO PLANNING SCHEME MAP NO. 1

LEGEND

122 RESTRICTED LIGHT INDUSTRIAL

J. R. DIFFEN

15836

Chief Executive Officer

Planning and Environment Act 1987

NOTICE OF AMENDMENT TO A

PLANNING SCHEME

Amendment L7

The City of Echuca has prepared Amendment L7 to the Echuca Planning Scheme.

The amendment affects land in the south western part of the City, west of the Northern Highway and Service Commercial Zone.

The amendment proposes to change the Planning Scheme by rezoning the land from Rural "A" Zone to part Residential "A" Zone and part Reserved Residential Zone.

The amendment can be inspected at Department of Planning and Housing, Ground Floor, 477 Collins Street, Melbourne; Loddon-Campaspe Regional Planning Authority, 261 Hargreaves Street, Bendigo.

Submissions about the amendment must be sent to City of Echuca, PO Box 35, Echuca 3564, by 16 October 1991.

Dated 3 September 1991

ROBERT C. WHITE

15839

Chief Executive Officer

Planning and Environment Act 1987

NOTICE OF AMENDMENT TO THE

FOOTSCRAY PLANNING SCHEME

The City of Footscray has prepared Amendment No. L26 to the Local Section of the Footscray Planning Scheme.

2554 G 35 11 September 1991

The amendment introduces additional Urban Conservation Areas throughout Footscray and introduces a new set of controls for these areas by amending clause 129 of the Footscray Planning Scheme.

The existing Urban Conservation Area bounded by Railway Place, Newell Street, Cowper Street and Donald Street is also affected by the amendment.

The new controls require a planning permit in the following instances:

- (i) to subdivide or consolidate land;
- (ii) to demolish or remove any building on land or part of a building within the defined areas;
- (iii) to alter the exterior of a building except where set requirements are set to the satisfaction of the Responsible Authority;
- (iv) to construct an addition to an existing building except where set requirements are met to the satisfaction of the Responsible Authority;
- (v) to construct a building except where set requirements are met to the satisfaction of the Responsible Authority;
- (vi) to construct a fence when the fence exceeds 1.2 metres in height.

Specific buildings have also been identified as worthy of preservation.

The amendment can be inspected at the offices of the City of Footscray, Town Hall, Napier Street, Footscray; and the Ministry for Planning and Housing, The Olderfleet Buildings, 477 Collins Street, Melbourne.

Submissions about the amendment must be sent to the City of Footscray, Town Hall, Napier Street, Footscray 3011 by 11 November 1991.

Dated 11 September 1991

15860 **GRAEME PEARCE**
Chief Executive

CITY OF HAMILTON

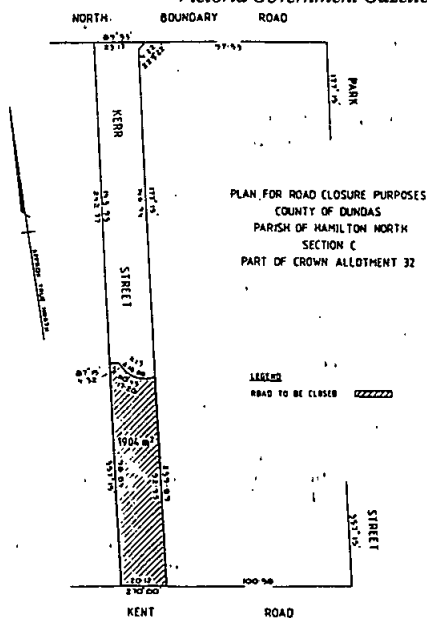
Notice of Road Discontinuance

Pursuant to Section 528 (2) (A)

The Council of the City of Hamilton at its meeting of 27 June 1991 made the following resolution:

That the Council of the City of Hamilton, being of the opinion that the southern portion of Kerr Street as delineated and hatched on the plan prepared by Surveyor Brayley dated 7 December 1990 is not reasonably required as a road for public use, hereby resolves that the said part of the road be discontinued and that the land be sold by private treaty.

Victoria Government Gazette



R. J. WORLAND
Town Clerk

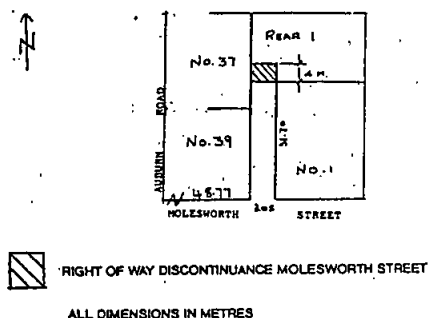
15865

CITY OF HAWTHORN

Road Discontinuance

Pursuant to section 204 and Schedule 10 of the *Local Government Act* 1989, the Council of the City of Hawthorn; after consultation with the public authorities and the advertising of its intention and notification to the registered proprietor of the land and owners and occupiers of any land abutting or immediately adjacent to the road, as directed, hereby resolves as follows:

- (a) That Council, being of the opinion that the section of the road shown hatched on the attached plan is not required for public use, resolves to close such section of road and that the land be sold by private treaty.
- (b) That the discontinued road be encumbered with drainage sewerage and water supply rights in favour of the Melbourne and Metropolitan Board of Works.
- (c) That this resolution be published in the *Government Gazette*.

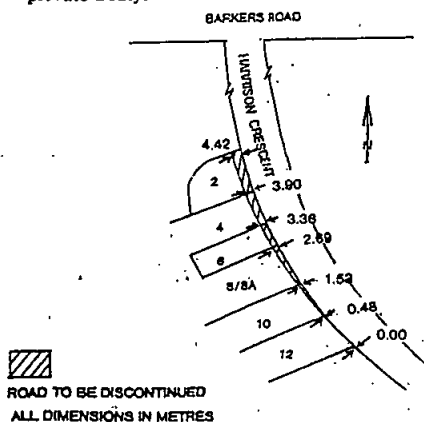


15825 K. J. McNAMARA
City Manager

CITY OF HAWTHORN Road Discontinuance

Pursuant to section 528 of the *Local Government (Miscellaneous) Act 1958*, the Council of the City of Hawthorn, after consultation with the public authorities and the advertising of its intention and notification to the owners and occupiers of any land abutting or immediately adjacent to the road, as directed, hereby resolves as follows—

That the Council being of the opinion that the road shown hatched on the plan hereunder is not required for public use and after having consulted all public statutory authorities and having served notices on all abutting and immediately adjacent owners and having published a notice in a newspaper generally circulating in the district, resolves to close such section of road and the land to be sold by private treaty.



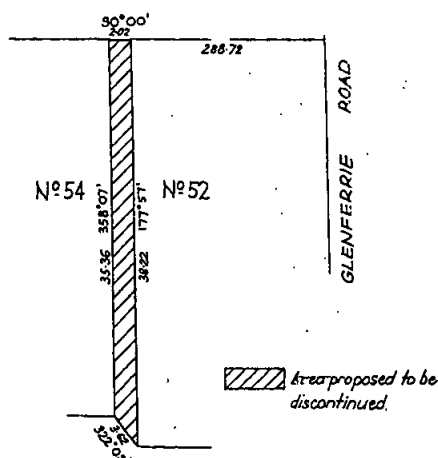
15834 K. J. McNAMARA
City Manager

CITY OF MALVERN Discontinuance of Road

Notice is hereby given that the Council of the City of Malvern, after complying with the requirements of section 528 (2) of the *Local Government Act 1958*, has resolved at an Ordinary Meeting held on 9 September 1991 as follows:

- that the road between numbers 52 and 54, Barkly Avenue, shown by hatching on the plan below, shall be discontinued upon publication of this resolution in the *Government Gazette*;
- that notwithstanding such discontinuance, the Melbourne and Metropolitan Board of Works shall continue to have and possess the same right, title, power, authority or interest in or in relation to the land shown by hatching on the said plan, as it had or possessed prior to such discontinuance with respect to or in connection with any drains or any pipes laid or erected in, on or over such land for the purposes of drainage and sewerage;
- that notwithstanding the discontinuance, the City of Malvern shall have easement rights over all of the land shown by hatching on the said plan for drainage purposes with respect to any drains or pipes laid in or to be erected in or over such land;
- that subject to any such rights, title, power, authority or interest, the land in the said road shall exist in the municipality until it is sold by private treaty.

BARKLY AVENUE



15878 D. A. CARTLEDGE
Town Clerk

2556 G 35 11 September 1991

Planning and Environment Act 1987
**NOTICE OF AMENDMENT TO A
PLANNING SCHEME**

The City of Morwell has prepared Amendment No. L26 to the Morwell Planning Scheme Local Section.

The amendment affects land at:

Lot 2, L.P. 84451, C.A. 8, Section B, Parish of Budgereef off Fairbairns Road, Yinnar.

The amendment proposes to change the Planning Scheme to:

Permit the land to be subdivided into two lots of 0.65 hectares and 31.57 hectares respectively.

The amendment can be inspected at the Civic Centre, Princes Highway, Morwell; the Ministry of Planning and Environment, 71 Hotham Street, Traralgon; the Ministry of Planning and Environment, The Olderfleet Buildings, 477 Collins Street, Melbourne and the Latrobe Regional Commission, 43 Grey Street, Traralgon.

Submissions must be sent to the Chief Executive Officer, City of Morwell, P.O. Box 708, Morwell 3840 by 11 October 1991.

15858 R. H. WATERS
Chief Executive Officer

CITY OF MORWELL

Notice of Proposed Amendments to Local Laws

The Council of the City of Morwell proposes to amend section 1.3 of Part 8 and also sections 2.1 and 2.2 of Part 9 of the Local Laws.

The purpose of Part 8 is to regulate the selling of goods, other than from shops and to regulate house to house collection and house to house distribution of materials.

The general purport of section 1.3 of Part 8 includes a specification of the Laws regarding Street Appeals. The proposed amendment will further regulate house to house collections and preference will be given to the City of Morwell based applicants.

The purpose of Part 9 is to protect the amenity of the Municipal District.

The general purport of the existing sections 2.1 and 2.2 includes a specification of the Laws regarding unsightly or dangerous premises, second hand vehicles etc., and penalties for non-compliance with such Laws.

The general purport of the proposed amendment includes a specification of the Laws regarding fire hazards, dangerous premises, unsightly land, storage of machinery or second hand goods on property, penalties for non-compliance with such Laws, and reference to guidelines relating to Part 9 of the Local Law.

Victoria Government Gazette

Any person affected by the proposed amendments may make a submission to the Council. Submissions will be considered by the Council in accordance with section 223 of the *Local Government Act 1989*, and all submissions must be lodged within 14 days of this notice.

Submissions must be in writing and addressed to the undersigned, PO Box 708, Morwell. Persons lodging submissions should indicate whether or not they wish to appear before the Council in support of their submission.

A copy of the existing and proposed amendment of Part 8, section 1.3 and Part 9, sections 2.1 and 2.2 of the Local Law is available from the City Offices, Civic Centre, corner Princes Highway and Monash Way, Morwell.

15837 R. H. WATERS
Chief Executive Officer

Planning and Environment Act 1987
CITY OF PRESTON

**Notice of Amendment to a Planning Scheme
Amendment L28**

The City of Preston has prepared Amendment L28 to the Local Section of the Preston Planning Scheme.

The amendment affects land at 390-392 Plenty Road and 39 South Street, Preston.

The amendment proposes to change the Planning Scheme by rezoning the land from Residential C Zone to Service Business Zone to formalise the existing car sales and ancillary office and workshop.

The amendment can be inspected at City of Preston, Building and Planning Department, Town Hall, 350 High Street, Preston; Department of Housing, Ground Floor, 477 Collins Street, Melbourne.

Submissions about the amendment must be sent to City of Preston, P.O. Box 91, Preston 3072 by 16 October 1991.

15879 MANAGER
Development Services

CITY OF PRAHRAN
Road Discontinuance

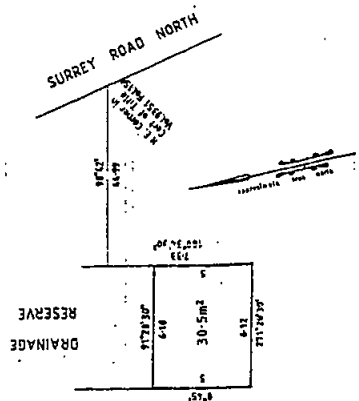
Notice is hereby given that pursuant to section 528 (2) of the *Local Government Act 1958*, the Council of the City of Prahran at its ordinary meeting of Council held on 22 July 1991 resolved that the road shown enclosed by continuous thick lines on the plan below be discontinued and retained by the Council for municipal purposes.

That notwithstanding such discontinuance the Melbourne and Metropolitan Board of Works shall continue to have and possess the same right,

Victoria Government Gazette

title, power, authority or interest in or in relation to the whole of the land shown on the said plan as it had or possessed prior to such discontinuance with respect to or in connection with any pipes laid or erected in, on or over such land.

That notwithstanding such discontinuance the State Electricity Commission of Victoria shall continue to have and possess the same right, title, power, authority or interest in or in relation to the whole of the land shown on the said plan as it had or possessed prior to such discontinuance with respect to or in connection with any pipes laid or erected in, on or over such land.



D. G. JESSON
Town Clerk

15870

CITY OF PRESTON

Notice is hereby given that the Council of the City of Preston at its meeting held on Monday, 26 August 1991 made Local Laws pursuant to Part 5 of the *Local Government Act 1989* ("the Act").

These Local Laws are:

No. 2 of 1991—Council Land (Obstructions and Behaviour).

The purpose of this Local Law is to—

- (a) enable people to enjoy the use of Council land without nuisance and disturbance from other people;
- (b) regulate the use of Council land.

No. 3 of 1991—Amenity Protection.

The purpose of this Local Law is to protect the amenity of the municipal district.

Copies of these Local Laws can be obtained from Council's Municipal Offices, 350 High Street, Preston during normal office hours.

KELVIN SPILLER
General Manager

15875

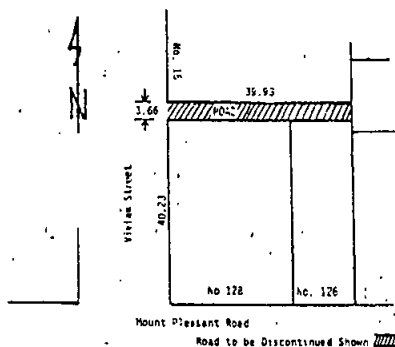
G 35 11 September 1991 2557

CITY OF SOUTH BARWON

Discontinuance of Right-of-Way

Pursuant to section 528 (2) (a) of the *Local Government Act 1958*, the Council of the City of South Barwon, after consultation with public authorities and the advertising of its intention and notification to the registered proprietor of the land and owners and occupiers of land abutting the right-of-way, resolved at its ordinary meeting on 21 August 1991, as follows:

- (a) That the right-of-way on the eastern side of Vivian Street, Belmont, 40.23 m north of Mt. Pleasant Road, being 39.93 m in length and 3.66 m in width as shown hatched on the plan hereunder, is hereby discontinued;
- (b) That the land in the said right-of-way shall vest in Council until sold by private treaty to the owner of Lot 24 Vivian Street.



K. B. McDONALD
Town Clerk

15824

Planning and Environment Act 1987

**NOTICE OF RE-EXHIBITION OF
AMENDMENT TO THE SOUTH
MELBOURNE PLANNING SCHEME**

The Department of Planning and Housing has requested South Melbourne Council to re-exhibit Amendment L37 pursuant to section 17 (1) and 18 of the Planning and Environment Act.

It is noted that this amendment is identical to AML37 previously exhibited.

The City of South Melbourne has prepared Amendment L37 to the local section of the South Melbourne Planning Scheme.

This amendment introduces two additional controls in the South Melbourne Mixed Use No. 2 Zone. These are:

- 1. The introduction of a mandatory 3.0 metre setback for properties fronting Kingsway commensurate with its role as a major arterial

2558 G 35 11 September 1991

route. This setback should be landscaped so as to provide for the enhancement of Kingsway.

2. The introduction of a buildings and works control whereby a permit is required to construct a building or to construct or carry out works. This includes a fence, except if it is constructed on or adjacent to the frontage.

Furthermore, the amendment proposes pursuant to section 6 (2) (j) of the *Planning and Environment Act 1987* to incorporate the South Melbourne Mixed Use No. 2 Guidelines to ensure that any new use or development is assessed against these Guidelines adopted by Council.

The amendment can be inspected at the offices of the City of South Melbourne, Town Hall, Bank Street, South Melbourne; the Department of Planning and Housing, Ground Floor, The Olderfleet Buildings, 477 Collins Street, Melbourne.

Submissions about the amendment must be sent to Chief Executive Officer and Town Clerk, City of South Melbourne, PO Box 333, South Melbourne 3205 by 14 October 1991.

NOEL F. KROPP

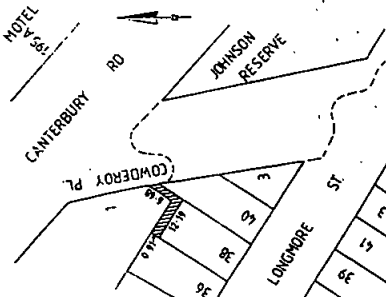
15856 Chief Executive Officer and Town Clerk

CITY OF ST KILDA

Discontinuance of Road

Pursuant to and in accordance with the provisions of section 528 (2) of the *Local Government Act 1958*, the Council of the City of St Kilda at an Ordinary Meeting held on 19 August 1991, hereby resolved—

That Council, being of the opinion that the part of the road at the rear of No. 38 Longmore Street, as shown by hatching on the attached plan, being a road which is not set out on land of the Crown and which is not reasonably required as a road for public use, directs that the road be discontinued and sold by private treaty.



Dated 11 September 1991

J. MUNRO

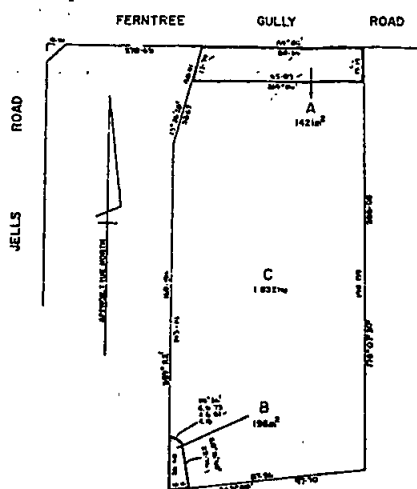
15826 Chief Executive Officer

Victoria Government Gazette

CITY OF WAVERLEY

Declaration of a Public Highway

In pursuance with the powers of section 203 of the *Local Government Act 1989* the Council of the City of Waverley, at its meeting on Tuesday, 3 September 1991, declared a public highway parts of Ferntree Gully Road (Part A) and Coniston Drive (Part B), Wheelers Hill as shown on the plan below.



IAN WILSON

15835 Chief Executive

Planning and Environment Act 1987

NOTICE OF AMENDMENT TO A PLANNING SCHEME

The City of Whittlesea has prepared Amendment No. L15 to the Whittlesea Planning Scheme.

The amendment affects land at Lots 820 Hawkes Drive, 834 to 837 Tooth Court, 921 to 923 Flintoff Court, 900 to 907 Gaze Court, 1058 to 1067 Monaghan Way, Mill Park.

The amendment proposes to change the Planning Scheme by rezoning the above allotments from part Stream and Floodway and part Reserved Living to Reserved Living Zone.

The amendment can be inspected at City of Whittlesea Municipal Offices, High Street, Epping; and the Department of Planning and Urban Growth, Ground Floor, 477 Collins Street, Melbourne.

Submissions about the amendment must be sent to the City of Whittlesea, Private Bag 1, Epping 3076 by 18 October 1991.

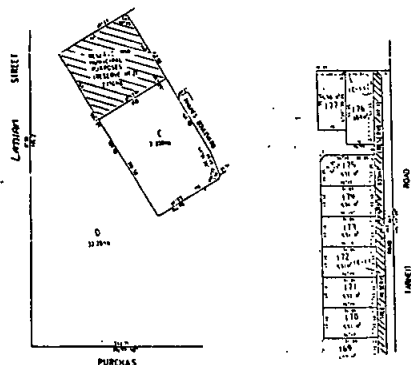
L. G. ESMONDE

15859 Chief Executive

Victoria Government Gazette

CITY OF WERRIBEE
Westgrove Estate—Stage 3
Vesting of Reserve

The Council of the City of Werribee in accordance with the provisions of section 569BA of the *Local Government Act 1958* as amended, the provisions of such section having been complied with at its meeting on 26 August 1991 resolved that the Reserves for Municipal and Plantation Purposes on lodged plan Number 221201X as shown hatched on the attached plan be vested in the name of the Mayor, Councillors and Citizens of the City of Werribee and by the publication of this resolution such land in the Reserves shall so vest free and discharged of any mortgage, charge, lease or sub-lease.



15830

J. T. KERR
Town Clerk

SHIRE OF BELFAST

Notice of Making of Local Laws

Notice is hereby given that the Shire of Belfast at a Special Meeting held on Wednesday 26 June 1991 made Local Laws pursuant to the *Local Government Act 1989* for the purposes as set out hereunder:

Local Law No. 1—Keeping and Use of the Common Seal.

Local Law No. 2—Regulating the proceedings of meetings of Council and Council Committees.

Local Law No. 3—Regulating the conditions under which cattle may be grazed on roadsides behind an enclosed fence.

The Local Laws came into operation on 1 September 1991.

A copy of the Local Laws is available for inspection or purchase at the Shire Offices, Cox Street, Port Fairy during business hours.

15894

R. F. SHANAHAN
Shire Secretary

G 35 11 September 1991 2559

Planning and Environment Act 1987
NOTICE OF AMENDMENT TO A
PLANNING SCHEME

The Shire of Bright has prepared Amendment L19 to the Bright Planning Scheme Local Section.

The amendment will introduce a new clause into the Second Schedule to the Planning Scheme which will give Council some flexibility in assessing and determining planning applications for outdoor advertising structures which do not strictly conform with the existing prescribed controls.

The amendment can be inspected at the Offices of the Shire of Bright, Churchill Avenue, Bright; the Offices of the Department of Planning and Housing, State Offices, 1 McKoy Street, West Wodonga and The Olderfleet Buildings, 477 Collins Street, Melbourne.

Submissions relating to the amendment must be sent to the Shire of Bright by 11 October 1991.

R. M. SLAPP
Town Planner
15838

SHIRE OF CHILTERN

Local Law No. 1

Processes of Municipal Government
(Procedures for Meetings)

Notice is given that the Council of the Shire of Chiltern at a meeting held on Monday, 2 September 1991, made Local Law No. 1—Processes of Municipal Government (Procedures for Meetings).

The purpose of the Local Law is to—

1. provide a mechanism to facilitate the good government of the Shire of Chiltern;
2. promote and encourage community participation in the system of local government;
3. regulate and control the election of the Shire President;
4. regulate and control the procedures governing the conduct of meetings;
5. regulate and control the use of Council's seal;
6. provide for the administration of Council's powers and functions;
7. provide generally for the peace, order and good government of the municipal district.

This Local Law will come into operation from 16 September 1991.

Copies of the Local Law are available for inspection and purchase from the Shire Office, 52 Main Street, Chiltern, during office hours, which are from 9.00 a.m. to 5.00 p.m.

15872

T. M. SMITH
Shire Secretary

2560 G 35 11 September 1991

SHIRE OF CHILTERN

Local Law No. 2—Droving of Livestock

Notice is given that the Council of the Shire of Chiltern, at a meeting held on Monday, 2 September 1991, made Local Law No. 2—Droving of Livestock.

The purpose of the Local Law is to regulate the droving of livestock through or to locations within the municipal district, in order to—

1. regulate the droving of livestock along certain streets and roads;
2. prevent damage to roadside vegetation and properties;
3. prevent the spread of noxious weeds;
4. prevent the spread of disease;
5. provide as far as possible for the safety of users of streets and roads; and
6. prescribe fees and penalties to apply under this local law.

This Local Law will come into operation from 16 September 1991.

Copies of the Local Law are available for inspection and purchase from the Shire Office, 52 Main Street, Chiltern, during office hours, which are from 9.00 a.m. to 5.00 p.m.

T. M. SMITH
Shire Secretary

15873

Planning and Environment Act 1987

GRENVILLE PLANNING SCHEME

Local Section, Chapter 1

Notice of Amendment to a Planning Scheme Amendment L7

The Shire of Grenville has prepared Amendment L7 to the Grenville Planning Scheme, Local Section, Chapter 1.

The amendment affects land off the Ross Creek—Haddon Road, Ross Creek (Portions of Crown Allotments 13A, 23 and 23A, Section 14A, Parish of Smythesdale).

The amendment proposes to reserve the land to enable the Ballarat Water Board to install a service reservoir. Reservation of the land will enable the Ballarat Water Board to acquire the land and necessary access easements for a water tank.

The amendment can be inspected during office hours at Shire of Grenville, Sussex Street, Linton; Department of Planning and Housing, Central Highlands/Wimmera Region Office, corner Mair and Doveton Streets, Ballarat; and Department of Planning and Housing, The Olderfleet Buildings, 477 Collins Street, Melbourne.

Submissions about the amendment must be sent to the Shire Engineer, Shire of Grenville,

Victoria Government Gazette

PO Box 21, Linton 3360 by 14 October 1991 and should state whether or not the submitter wishes to be heard in respect of the submission.

Dated 3 September 1991

R. HAYLES
Shire Engineer

15871

SHIRE OF HEALESVILLE

Change of Road Name

Notice is hereby given that the Council of the Shire of Healesville at a meeting held on Tuesday, 30 July 1991, resolved in accordance with section 535 (4) of the *Local Government Act 1958* (as amended) to make the following road name change:

Old name—Bedfords Lane.

New name—Beachs Lane.

Situated—generally running in an easterly direction from Yea Road where it traverses Crown Allotments 15, 15B, 15C, 15E, 15F, 15K, 15L, 15M, 13, 13C and 51B, Parish of Tarrawarra, County of Evelyn.

G. R. PEACOCK
Shire Secretary

15874

SHIRE OF MYRTLEFORD

Road Closure—Pinnigers Lane

Notice is hereby given pursuant to the provisions of section 204, Schedule 10, Clause 3, of the *Local Government Act 1989*, that the Shire of Myrtleford resolved at its meeting held on Tuesday, 3 September 1991, to close and discontinue the road known as Pinnigers Lane off Myrtleford—Yackandandah Road, Myrtleford.

MARK HENDERSON
Shire Secretary

15853

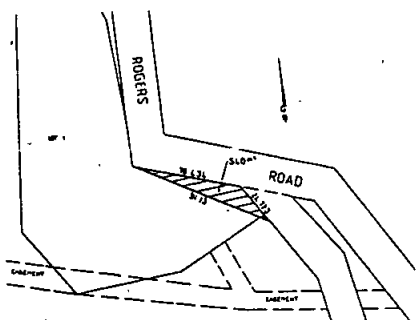
SHIRE OF NARRACAN

Discontinuance of Unused Road Reserve

Pursuant to section 528 (2) (a) of the *Local Government Act 1958* the Council of the Shire of Narracan after consultation with public authorities and the advertising of its intention and notification of the registered proprietors of the land and owners and occupiers of any land abutting the unused road reserve, resolve as follows—

- (a) That the unused road reserve forming part of Crown Grant Volume 1703 Folio 574 being land adjacent to Lot No. 1 of Plan of Subdivision PS308345Y, Crown Allotment 92 Parish of Moe, County of Buln Buln as shown hatched on the plan hereunder, shall be discontinued upon publication of this resolution in the *Victoria Government Gazette*;

- (b) The land contained in the said unused road reserve shall vest in the Shire of Narracan to be retained by it until sold by private treaty to an abutting land owner.



Dated 2 September 1991

DENNIS STEVENS
15857 Director Management/Shire Secretary

Planning and Environment Act
NOTICE OF AMENDMENT TO A
PLANNING SCHEME

The Shire of Pakenham has prepared Amendment No. L56 to the Pakenham Planning Scheme.

The amendment affects Lots 1 and 2, L.P. 214497 situated on the southeast corner of Main Street and Fourteen Mile Road, Garfield.

The amendment proposes to change the Planning Scheme by altering the planning control from Public Purposes 1 (municipal purposes) reservation to Residential 2 zone.

The amendment can be inspected at Shire of Pakenham, Municipal Offices, Henty Way, Pakenham; Department of Planning and Housing, Metropolitan South and Westernport Region, 1st Floor 33-39 High Street, Cranbourne; Department of Planning and Housing, Plan Inspection Section, The Oldfleet Buildings, 477 Collins Street, Melbourne.

Submissions about the amendment must be sent to Shire of Pakenham, P.O. Box 7, Pakenham 3810 by 25 September 1991.

RAY CANOBIE
15861 Shire Secretary

Planning and Environment Act 1987
NOTICE OF AMENDMENT TO A
PLANNING SCHEME
Amendment No. L35

The Shire of Traralgon has prepared Amendment No. L35 to the Traralgon (Shire) Planning Scheme.

G 35 11 September 1991 2561

The amendment affects land in:

- (i) Part Crown Allotments 90A and 91, Section A, Parish of Traralgon, Clarkes Road, Hazelwood North.
- (ii) Part Crown Allotment 83B, Section A, Parish of Traralgon, corner of Jeeralang North Road and Church Road, Hazelwood North.

The amendment will rezone land from Rural General Farming to Rural Residential.

The amendment can be inspected at the Shire Offices, Shire of Traralgon, Kay Street, Traralgon; the Regional Office of the Ministry of Planning and Housing, 71 Hotham Street, Traralgon; or at the Office of Ministry of Planning and Housing, The Oldfleet Buildings, 477 Collins Street, Melbourne; the Latrobe Regional Commission, 43 Grey Street, Traralgon, and will be open for inspection during office hours by any person free of charge.

Submissions regarding the amendment must be in writing and sent to the Shire Engineer, Shire of Traralgon, P.O. Box 180, Traralgon 3844 by 14 October 1991.

Dated 2 September 1991

H. M. ALEXANDER
15854 Shire Secretary

SHIRE OF UPPER YARRA

Notice of Change in Street Name

Notice is hereby given that in pursuance of powers conferred by the *Local Government Act* 1989, the Shire of Upper Yarra at a meeting held on Tuesday, 20 August 1991, resolved to make the following street name changes—

Old Name—Chevlins Lane.

Location—South of Woori Yallock Recreation Reserve off Healesville-KooWeeRup Road.

New Name—Shevlins Lane.

The change of name will take effect as from Wednesday, 11 September 1991.

PETER COWNLEY
15829 Acting Shire Engineer

SHIRE OF YACKANDANDAH

Declaration of Land as Public Highway

Pursuant to the provisions of section 522 of the *Local Government Act* 1958 the Council of the Shire of Yackandandah hereby directs that the land in Certificate of Title Vol. 9937 Fol. 569 and Certificate of Title Vol. 9937 Fol. 570, which has been purchased taken or acquired by it, shall be a public highway on and from the date of publication of this order in the *Government Gazette*.

2562 G 35 11 September 1991

The Common Seal of the President, Councillors and Ratepayers of the Shire of Yackandandah was hereunto affixed 29 August 1991.

D. W. SUTHERLAND, President
L. J. RIVERS, Councillor
E. LORD, Secretary

15852

NOTICE OF COVENANT

Section 3A Victorian Conservation Trust Act

The owner of approximately 20 ha of land off Greens Road, Main Ridge being Allotment 2 on Plan of Subdivision No. 143721, Parish of Wannaeue in the Shire of Flinders proposes to enter into a Covenant with the Victorian Conservation Trust of 49 Spring Street, Melbourne with regard to for the purpose of:

Protecting the native trees, wildlife and other special features by regulating:

- (a) The introduction of flora and fauna not indigenous to the area;
- (b) The grazing of stock;
- (c) The keeping of domestic animals;
- (d) The erection of buildings and subdivision;
- (e) Other potential developments and changes on the land in order to ensure its conservation.

Submissions with respect to the proposed Covenant may be made within one month of the publication of this notice in the *Government Gazette* to the Minister for Conservation and Environment (attention Mr N. Wale, Manager Environmental Planning), P.O. Box 41, East Melbourne 3002. Enquiries may be made direct to the Victorian Conservation Trust—Telephone (03) 651 4040. 15876

MELBOURNE WATER

Notice of Declaration of Sewerage Area

Sewerage works have been installed to accept sewage wastes from each and every property which is within the Sewerage Area hereinafter described. Melbourne Water hereby declares that on or after 1 October 1991, each and every property listed below shall be deemed to be a serviced property for sewerage services within the meaning of section 135A *Melbourne and Metropolitan Board of Works Act 1958*.

The boundaries of the sewerage areas referred to are—

CITY OF FRANKSTON

Area 413

The boundaries of all that piece of land comprising new Lots 1 and 2, No. 171 Kars Street, Frankston.

Victoria Government Gazette

SHIRE OF HASTINGS

Area 60

The boundaries of all that piece of land comprising Lots 190 to 215 inclusive and reserve on Lodged Plan of Subdivision No. 307183 abutting Curacoa Drive, Moresby Court and Duchess Court, Hastings.

Area 61

The boundaries of all that piece of land commencing at the intersection of South Beach Road and Trafalgar Street about 763 metres easterly along Trafalgar Street to the south eastern corner of Lot 81, then about 150 metres northerly to Lot 73, then about 600 metres north westerly along Morton Crescent to the north eastern boundary of Lot 19, then 40 metres north westerly to consolidated Plan No. 167122, then about 770 metres south westerly along South Beach Road to the point of commencement, being Melbourne Water's wastewater reticulation area No. 4 Bittern.

SHIRE OF CRANBOURNE

Area 293

The boundaries of all that piece of land comprising Lots 39 to 57 inclusive, Lots 102 to 105 inclusive on dealing No. 218772 abutting Raisell Road and Joyce Street, Cranbourne.

The boundaries of all that piece of land comprising Lots 58 to 101 inclusive on dealing No. 218773 abutting Joyce Street and Marissa Place, Cranbourne.

R. W. TANNER

Director of Engineering
Frankston Office

15867

Land Acquisition and Compensation Act 1986

LAND ACQUISITION AND COMPENSATION REGULATIONS 1987

Form 7

S21 Reg.16

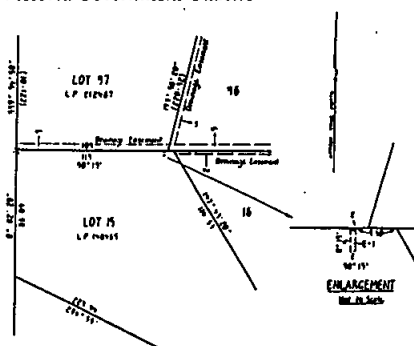
Notice of Acquisition

Compulsory Acquisition of Interest in Land

The Urban Land Authority declares that by this Notice it acquires the following interest in the land described as a small part of Lot 15 on Plan of Subdivision No. 148465S, and being a part of the land contained in Certificate of Title Volume 9660 Folio 866 situated in Pineview Lane, Hastings and being that piece of land delineated and marked E-1 on the plan below.

The interest acquired is an easement for drainage purposes giving the Urban Land Authority the right to enter and pass upon that land for this purpose.

Published with the authority of the Urban Land Authority.



Dated 4 September 1991

GARTH GREENAWAY
Acting Chief Executive Officer of
Urban Land Authority
15828

NOTICE OF DISSOLUTION

Notice is hereby given that the partnership previously subsisting between Ieria Nominees Pty. Ltd. and Eighteenth Expectation Pty. Ltd. both of 358A Brunswick Street, Fitzroy carrying on business as Costa Brava Restaurant at 358 Brunswick Street, Fitzroy has been dissolved as from 31 August 1991 by mutual consent.

Dated 2 September 1991

15881

Corporations Act 1989

CONLY PTY. LTD.

Members Voluntary Winding

Notice is hereby given that at a General Meeting of the company duly convened and held at the office of Kennedy & Co., 11th Floor, 63 Exhibition Street, Melbourne, Victoria on 26 August 1991, the following special resolution was duly passed.

Resolved unanimously that Conly Pty. Ltd. be wound up voluntarily by its members and that Denys James Horman of the firm Kennedy & Co., 11th Floor, 63 Exhibition Street, Melbourne be and is hereby appointed liquidator of the company for the purpose of winding up the affairs and distributing the property of the company and further that the remuneration of the liquidator shall be such as shall be agreed with the members.

Dated 26 August 1991

DENYS JAMES HORMAN
Liquidator
15880

Creditors, next of kin and others having claims against the estate of Arthur Eugene Ross (also known as Arthur James Ross) late of 18 Mernda Avenue, Cheltenham in the State of Victoria who died on 18 May 1991 are required by the executor The Equity Trustees Executors and Agency Company Limited of 472 Bourke Street, Melbourne to send detailed particulars of their claims to the said executor care of Hassall & Byrne, solicitors of 308 Highett Road, Highett by 13 November 1991 after which date it will proceed to distribute the said estate having regard only to the claims of which it then has notice.

HASSALL & BYRNE, solicitors, 308 Highett Road, Highett
15895

Creditors, next of kin and others having claims against the estate of Jean Lynette Rosenberg also known as Jean Lynette Miller, deceased late of 12/740 Orrong Road, Toorak in the State of Victoria, retired, who died on 4 February 1991, are required to send particulars of their claim to the executors, Ernest Sumner Thomson and Lewis Wilks care of the undermentioned solicitors on or before 18 November 1991 after which date the executor will distribute the assets of the estate having regard only to the claims of which he shall then have had notice.

SACKVILLE, WILKS & CO., solicitors, of 63 Exhibition Street, Melbourne
15896

Creditors, next of kin and others having claims in respect of the estate of Frederick James Favaloro, late of 1347 Nepean Highway, Mount Eliza in the State of Victoria, retired gentleman, deceased, who died on 21 July 1991 are to send particulars of their claims to Reginald Charles Butler of 36 Jasper Road, Moorabbin in the said State, solicitor care of the undermentioned solicitors by 11 November 1991 after which date he will distribute the asset having regard only to the claims to which he then has notice.

REGINALD C. BUTLER & CO., solicitors, 312 Centre Road, Bentleigh
15897

RAMSAY, ALICE DAISY ELIZABETH, late of 75 Albert Street, Windsor, widow, deceased

Creditors, next of kin and others having claims in respect of the estate of the deceased who died on 10 June 1991 are required by Perpetual Trustees Victoria Limited of 50 Queen Street, Melbourne, to send particulars of their claims to the said company by 18 November 1991, after which date it will convey or distribute the assets having regard only to the claims of which the company then has notice.

HENDERSON & BALL, solicitors, 722 High Street, East Kew
15885

2564 G 35 11 September 1991

BERTHA DUMSDAY, late of Carrum Private Nursing Home, 440 Station Street, Carrum in the State of Victoria, deceased

Creditors, next of kin and all other persons having claims against the estate of the said deceased are required by Shirley Jackson of 13 Balcombe Street, Mornington in the said State the administratrix to send particulars of such claims to the undermentioned solicitors on or before 22 November 1991, after which date they will distribute the assets having regard only to those claims of which they then have notice.

SAM STIDSTON & CO., solicitors, Suite 4, 307 Main Street, Mornington 15833

Creditors, next of kin and others having claims in respect of the estate and will of Mavis Victoria Plumstead, late of 13 Tuhau Street, Chadstone, widow deceased, who died on 14 June 1991, are requested to send particulars of their claims to the executors Elizabeth Lillian Cooney and Bernard Francis Brophy care of the undermentioned solicitors by 11 November 1991, after which date they will distribute the assets having regard only to the claims of which they then have notice.

GILL, KANE & BROPHY, solicitors, 422 Collins Street, Melbourne 15840

JAMES WALTER BROADWAY, late of 23 Norfolk Street, Yarraville, barman, deceased intestate

Creditors, next of kin and others having claims in respect of the estate of the deceased who died on 7 February 1959 are required by Joyce Nita Frith of 25 Spring Street, Cockatoo the administratrix to whom letters of administration of the said deceased were granted by the Supreme Court of Victoria to send particulars care of the undersigned by 18 November 1991, after which date the said administratrix may convey or distribute the assets having regard only to the claims of which she then has notice.

PATRICK J. CANNON COBURN & ASSOCIATES, solicitors, 205 Hampshire Road, Sunshine 15842

Creditors, next of kin and others having claims in respect of the estate of Ivan Joseph Freedman, late of 28 Cranmer Court, Sloane Avenue, London SW3, a retired medical practitioner, deceased, who died on 16 April 1989, are to send the particulars of their claims to ANZ Executors & Trustee Company Limited of 91 William Street, Melbourne by 13 November 1991, after which date it will distribute the assets having regard only to the claims of which it then has notice. 15886

Victoria Government Gazette

Creditors, next of kin and others having claims in respect of the estate of Mary Aglaia Venus late of 54 Cole Street, Elwood, widow deceased, who died on 5 June 1991, are required by the executors Dudley Michael Venus of 21 Elm Grove, Brighton and Adrian Joseph Beckwith of 18 Seaview Crescent, Seaholme to send particulars of their claims to the said Dudley Michael Venus and Adrian Joseph Beckwith care of the undermentioned solicitors by 13 November 1991, after which date they will distribute the assets having regard only to the claims of which they then have notice.

YUNCKEN & YUNCKEN, solicitors, 271 William Street, Melbourne 15843

Creditors, next of kin and others having claims in respect of the estate of Dorothy Jean Holdsworth, late of 10 Glenville Road, Glen Waverley, married woman, deceased who died on 27 May 1991, are required to send particulars thereof to ANZ Executors and Trustee Company Limited the executor of the will of the deceased addressed to the said company at its registered office at 91 William Street, Melbourne by 20 November 1991, after which date the said company will distribute the assets of the deceased having regard only to the claims of which it shall then have notice.

GAVAN DUFFY & KING, solicitors, 83 William Street, Melbourne 15844

LAURIE PEARCE SINCLAIR, late of Flat 6, 45 Kensington Road, South Yarra in the State of Victoria, retired deceased

Creditors, next of kin and others having claims in respect of the estate of the abovenamed deceased who died on 25 July 1991, are required to send particulars thereof to the executor care of the undermentioned solicitors on or before Wednesday, 27 November 1991, after which date the executor may convey or distribute the assets having regard only to the claims of which he then has notice.

BECKWITH SALWIN & HAMILTON, solicitors of 290 Collins Street, Melbourne 15884

FRANCIS JOHN O'SHEA, late of 38 Outlook Road, Mount Waverley in the State of Victoria, gentleman, deceased

After 14 clear days Daniel Joseph Lee, accountant of 405 Wattletree Road, Malvern East in the State of Victoria and Adrian Joseph O'Shea, gentleman of 10 Chablis Crescent, Vermont South in the said State, the executors appointed by the deceased's will dated 30 August 1990, will apply to the Supreme Court of Victoria for a grant of probate thereof. 15866

Creditors, next of kin and others having claims in respect of the estate of Alma Willamina Gilmore, late of Whalley Drive, Mulgrave, widow deceased, who died on 10 June 1991, and probate of whose will has been granted to Peter Grant Webster of 51 Queen Street, Melbourne, solicitor, are required to send particulars of their claims to the executor care of the undermentioned solicitors by 5 November 1991, after which date he will distribute the assets having regard only to the claims of which he then has notice.

PEARCE AND WEBSTER, solicitors of 51 Queen Street, Melbourne 15850

WILLIAM BRUTON MOORE, late of Wool Wool, deceased

Creditors, next of kin and others having claims in respect of the estate of the deceased who died on 13 August 1991, are required by the deceased's personal representatives David John Neave and John Ware to send particulars to them care of the undermentioned solicitors by 20 November 1991, after which date the personal representatives may convey or distribute the assets having regard only to the claims of which they then have notice.

SEWELLS, solicitor, 38 Murray Street, Colac 15851

WILLIAM EDWARD FAWCETT, late of Main Road, Neerim Junction, pensioner, deceased

Creditors, next of kin and others having claims in respect of the estate of the deceased who died on 19 July 1991, are required by the trustee Lindsay James Muirhead to send particulars of their claims to him care of the undersigned solicitors by 16 November 1991, after which date the trustee may convey or distribute the assets having regard only to the claims of which he then has notice.

GRAY, FRIEND & LONG, solicitors, Warragul 15831

RITA VERONICA McWILLIAM, late of Flat 4, 14 Arnold Street, South Yarra in the State of Victoria, retired clerical assistant, deceased

Creditors, next of kin and all others having claims against the estate of the deceased who died on 4 August 1991, are required to send particulars of their claims to the executrix Mary Ann Curley at the address given below by 8 November 1991 after which date the executrix shall convey or distribute the assets having regard only to the claims of which she then has notice.

MORRIS MARGOLIS, solicitor, 129 Hawthorn Road, Caulfield 15845

Creditors, next of kin and others having claims in respect of the estate of the deceased Kevin John Ash, late of 4 Neptune Lane, St. Kilda in the State of Victoria, clerk, who died on 19 June

1991, are requested to send particulars of their claim to the executor, National Mutual Trustees Limited of 65 Southbank Boulevard, South Melbourne in the said State by 15 November 1991 after which date it will convey or distribute the assets having regard only to the claims of which the company then has notice.

BRENNAN & GEORGIOU, solicitors of 75 Rosstown Road, Carnegie 15863

NEIL RAYMOND GILLAN, late of 22 Macmeikan Street, Whittlesea, council worker, deceased intestate

Creditors, next of kin and others having claims in respect of the estate of the deceased who died on 15 July 1991 are required by the administratrix Julieanne Bernadette Gillin of 22 Macmeikan Street, Whittlesea, widow, to send particulars to the undermentioned firm by 15 November 1991 after which date the said administratrix may convey or distribute the assets having regard only to the claims of which notice has by then been given.

SETON WILLIAMS & SMYTH, solicitors, 900 Main Road, Eltham 15864

JEAN SAGAR, formerly of Flat 17, 563 Glenferrie Road, Hawthorn but late of Broughton Hall, 2 Berwick Street, Camberwell in the State of Victoria, widow, deceased

Creditors, next of kin and others having claims in respect of the estate of the abovenamed deceased who died on 22 November 1989, are required by the executrix Suzanne Blanche Vallis of 90 Sackville Street, Kew to send particulars to her by 12 November 1991, after which date the executrix intends to convey or distribute the assets of the estate having regard only to the claims of which she may have notice.

WISEWOULDS, solicitors, 459 Collins Street, Melbourne 15882

VIVIENNE JOY KEEBLE, late of 59 Hampshire Road, Sunshine, pensioner, deceased

Creditors, next of kin and others having claims in respect of the estate of the deceased who died on 6 December 1990, are required by Daryl Lindsay Keeble of 75 Gisborne Road, Bacchus Marsh and Ian Thomas Keeble of 5 Moonee Boulevard, Glenroy, school teachers, the executors to whom probate of the will of the said deceased was granted by the Supreme Court of Victoria to send particulars care of the undersigned by 18 November 1991, after which date the said executors may convey or distribute the assets having regard only to the claims of which they then have notice.

PATRICK J. CANNON COBURN & ASSOCIATES, solicitors of 205 Hampshire Road, Sunshine 15877

2566 G 35 11 September 1991

Creditors, next of kin and others having claims in respect of the estate of Violet Selina Mansbridge, late of Flat 2, 1306 Toorak Road, Burwood, widow deceased, who died on 9 March 1991, and probate of whose will has been granted to Vivienne Ratcliff Neale of 17 Carlyle Crescent, Mont Albert, home duties, and Peter Grant Webster of 512 Queen Street, Melbourne, solicitor are required to send particulars of their claims to the said executors care of the undermentioned solicitors by 5 November 1991, after which date they will distribute the assets having regard only to the claims of which they then have notice.

PEARCE AND WEBSTER, solicitors of 51 Queen Street, Melbourne 15849

ISABELLA ANDERSON, late of Kirkbrae Presbyterian Home, 794 Mount Dandenong Road, Kilsyth, retired, deceased

Creditors, next of kin and others having claims in respect of the estate of the deceased who died on 12 April 1991 are required by Russell Peter Anderson of Island Farm Road, Woodend, the executor to whom probate of the will of the said deceased was granted by the Supreme Court of Victoria to send particulars care of the undersigned by 18 November 1991, after which date the said executors may convey or distribute the assets having regard only to the claims of which he then has notice.

PATRICK J. CANNON COBURN & ASSOCIATES, solicitors, 205 Hampshire Road, Sunshine 15846

Pursuant to the *Trustee Act* 1958 notice is hereby given that all persons having claims against the estate of Bettina Margaret Pleasance, formerly of Unit 4, 5 Fordholm Road, Hawthorn in the State of Victoria but late of Corinya Nursing Home, 218 Moray Street, New Farm in the State of Queensland, widow, deceased who died on 6 June 1991 and probate of whose will was granted by the Supreme Court of Victoria in its probate jurisdiction on 29 August 1991 to Trust Company of Australia Limited of 151 Rathdowne Street, Carlton South in the said State, are hereby required to send particulars in writing of such claims to the said Trust Company of Australia Limited, to the undersigned solicitors at their office hereunder mentioned on or before 11 November 1991, after which date the said Trust Company of Australia Limited will proceed to distribute the assets of the said Bettina Margaret Pleasance, deceased, which shall have come to its hands amongst the persons entitled thereto, having regard only to the claims of which it shall then have had notice. And notice is hereby further given that the said Trust Company of Australia Limited will not be liable for the assets so distributed or any part thereof to any person

Victoria Government Gazette

of whose claim it shall not have had notice as aforesaid.

Dated 11 September 1991

NICHOLAS O'DONOHUE & CO., solicitors for the said Trust Company of Australia Limited, 180 Queen Street, Melbourne 15827

Creditors, next of kin and others having claims in respect of the estate of Florence May Norton late of 4 Stenhouse Avenue, Brooklyn, widow, deceased who died on 7 July 1991 are requested to send particulars of their claims to the executors, Alfred Roy Norton of 27 Wardale Road, Springvale South, courier and Evelyn May Dann of 9 Hundredth of Poorinook, Waikerie married woman, care of the undersigned solicitors by 12 November 1991, after which date they will convey or distribute the assets having regard only to the claims of which they then have notice.

SECOMBS, solicitors, 100 Paisley Street, Footscray 15848

Creditors, next of kin and others having claims in respect of the estate of Rose Louisa Mobbs, late of 72 Chirnside Street, West Footscray, home duties, deceased who died on 14 July 1991, are requested to send particulars of their claims to the executor, Brian Wilson of 68 Chirnside Street, West Footscray, care of the undersigned solicitors by 12 November 1991, after which date they will convey or distribute the assets having regard only to the claims of which they then have notice.

SECOMBS, solicitors of 100 Paisley Street, Footscray 15847

MYRTLE OLIVE BROWN, late of 2 Andrew Street, Kerang in the State of Victoria, widow, deceased

Creditors, next of kin and all other persons having claims against the estate of the said deceased are required by Lynton Hendy Brown of 2 Andrew Street, Kerang, aforesaid care giver and Lynette Joy Love of 1 Jamieson Avenue, Barham in the State of New South Wales, home duties, the substituted executors of the estate of the said deceased to send particulars of such claims to them in care of the undermentioned solicitors on or before 6 November 1991, after which date they will distribute the assets having regard only to the claims to which they then have notice.

BASILE & CO., barristers and solicitors, 46 Wellington Street, Kerang 15832

Creditors, next of kin and others having claims in respect of the estate of Christine Ruth McMillan, late of 2/64 Bondi Avenue, Frankston, widow, deceased, who died on 10 June 1991, are required to send particulars of their claims to the executors William McKenzie Cleland and Malcolm James Russell Taylor both of 108-120

Victoria Government Gazette

Young Street, Frankston on or before 11 November 1991, after which date they will distribute the assets having regard only to the claims of which they then had notice.

WHITE CLELAND, solicitors, 108 Young Street, Frankston 15883

KEITH RODDA BROWN, late of Anne Caudle Centre, 100 Barnard Street, Bendigo; retired, deceased who died on 2 May 1991

All persons having claims against the estate of the above named deceased person are required to forward written particulars thereof to the executors National Mutual Trustees Limited and Lawrence Keith Brown, both care of 46 Queen Street, Bendigo on or before 29 November 1991 after which date the executors will proceed to distribute the estate amongst the persons entitled thereto having regard only to the claims of which they then have notice.

E. M. MONOTTI & SON, solicitors, 19 Mackenzie Street, Bendigo 15869

In the Supreme Court of the State of Victoria

SALE BY THE SHERIFF

On 17 October 1991 at 2.30 p.m. at the Sheriff's Office, 8-20 King Street, Oakleigh.

Firstly (unless process be stayed or satisfied) all the estate and interest (if any) of George Vlahos of 261 Mahoneys Road, Burwood as joint proprietor with Roula Vlahos of an estate in fee simple in the land described in Certificate of Title Volume 7338 Folio 403 upon which is erected a dwelling known as 19 Reynolds Parade, Pascoe Vale South.

Registered Mortgage Nos M738880H and M738881E affect the said estate and interest.

Terms—Cash only

15888 E. JONES
Sheriff's Officer

In the Supreme Court of the State of Victoria

SALE BY THE SHERIFF

On 17 October 1991 at 2.30 p.m. at the Sheriff's Office, State Government Offices, Little Malop Street, Geelong (unless process be stayed or satisfied).

All the estate and interest (if any) of Selman Adjari of 16 Grevillea Avenue, Corio shown on Certificate of Title as Selman Ajdari joint proprietor with Drita Ajdari of an estate in fee simple in the land described on Certificate of Title Volume 9032 Folio 665 upon which is erected a dwelling known as 16 Grevillea Avenue, Corio.

Registered Mortgage No. K380924 and the Caveat No. P142818R affect the said estate and interest.

Terms—Cash only

15889 E. JONES
Sheriff's Officer

G 35 11 September 1991 2567

In the Supreme Court of the State of Victoria

SALE BY THE SHERIFF

On 17 October 1991 at 2.30 p.m. at the Sheriff's Office, 8-20 King Street, Oakleigh (unless process be stayed or satisfied).

All the estate and interest (if any) of Geoffrey Neville Lambert of 17 Como Parade, West Mentone registered proprietor of an estate in fee simple in the land described on Certificate of Title Volume 7287 Folio 374 upon which is erected a dwelling known as 23 Park Street, Seaford.

Registered Mortgage No. N200241N, Caveat No. R144806W, unregistered dealings R506819N and R506820N affect the said estate and interest.

Terms—Cash only

15890 E. JONES
Sheriff's Officer

In the Supreme Court of the State of Victoria

SALE BY THE SHERIFF

On 17 October 1991 at 2.30 p.m. at the Sheriff's Office, 8-20 King Street, Oakleigh (unless process be stayed or satisfied).

All the estate and interest (if any) of Peter Reginald Duell and Elizabeth Jane Duell of 209 South Road, East Brighton as joint proprietors of an estate in fee simple in the land described on Certificate of Title Volume 4651 Folio 132 upon which is erected a dwelling known as 209 South Road, East Brighton.

Registered Mortgage No. J414306 and K788660 affect the said estate and interest.

Terms—Cash only

15891 E. JONES
Sheriff's Officer

In the Supreme Court of the State of Victoria

SALE BY THE SHERIFF

On 17 October 1991 at 2.30 p.m. at the Sheriff's Office, 8-20 King Street, Oakleigh (unless process be stayed or satisfied).

All the estate and interest (if any) of Ian Gilford of 62-64 Ridge Road, Mount Dandenong shown on Certificate of Title as Ian Dudley Gilford Joint Proprietor with Elizabeth Ann Gilford (formerly Scott) of an estate in fee simple in the land described on Certificate of Title Volume 5558 Folio 597 upon which is erected a dwelling known as 140 Ridge Road, Mt Dandenong.

Registered Mortgage No. P20115B and Caveat No. R191154Y affect the said estate and interest.

Terms—Cash only

15898 E. JONES
Sheriff's Officer

NOTICE OF MAKING OF
STATUTORY RULES
WHICH ARE NOT YET
AVAILABLE

Notice is given of the making of the following
Statutory Rules:

- Planning and
Environment Act 1987*
- 158/1991 Planning and
Environment (Fees)
(Amendment No. 7)
Regulations 1991
- Financial Institutions
Duty Act 1982*
- 159/1991 Financial Institutions
Duty (Amendment)
Regulations 1991

NOTICE OF MAKING
AND AVAILABILITY OF
STATUTORY RULES

In pursuance of the provisions of the
Subordinate Legislation Act 1962 and the
Regulations made thereunder notice is given of
the making and availability of the following
Statutory Rules:

Note: The date specified after each Statutory
Rule is the date it was first obtainable from—
The Law Printer
66-112 Macaulay Rd, North Melbourne, 3051
Tel: 320 0201

- Health Services Act 1988*
- 149/1991 Hospitals and Charities
(Fees) (Miscellaneous)
Regulations 1991
- 6 September 1991 Code A
- Valuation of Land Act
1960*
- 153/1991 Valuation of Land (Fees
for Valuations)
(Amendment)
Regulations 1991
- 5 September 1991 Code A
- Mental Health Act 1986*
- 154/1991 Mental Health (Patient
Fees) Regulations 1991
- 5 September 1991 Code A
- Supreme Court Act 1986*
- 155/1991 Supreme Court (Chapter
I Amendment No. 21)
Rules 1991
- 5 September 1991 Code A
- Supreme Court Act 1986*
- 156/1991 Supreme Court (Chapter
VI Amendment No. 4)
Rules 1991
- 5 September 1991 Code A
- Supreme Court Act 1986
Administration and
Probate Act 1958*
- 157/1991 Supreme Court (Chapter
III Amendment No. 3)
Rules 1991
- 5 September 1991 Code A

Victoria Government Gazette

Public Service Act 1974

PSD 27/1991 Public Service
(Amendment)
Determinations (No.
27) 1991

Code A

G 35 11 September 1991 2569

The retail prices and price codes below will apply from 1 October 1990 to the following products: Acts (New, Reissue and Reprint), Statutory Rules (New, Reissue and Reprint), Parliamentary Papers, Bills and Reports, Special and Periodical Gazettes, and Industrial Awards.

Price Code	No. of Pages (Including cover and blank pages)	Price
A	1-16	\$2.50
B	17-32	\$3.75
C	33-48	\$5.00
D	49-96	\$7.50
E	97-144	\$10.00
F	145-192	\$12.00
G	193-240	\$13.50
H	241-288	\$14.50
I	289-352	\$16.00
J	353-416	\$19.00
K	417-480	\$22.00
L	481-544	\$25.00

A set retail price per issue will apply from 1 October 1990 to:

Government Gazette (General)	\$1.50 per issue
Hansard (Weekly)	\$2.50 per issue

2570 G 35 11 September 1991

Victoria Government Gazette

Victoria Government Gazette

G 35. 11 September 1991 2571

2572 G 35 11 September 1991

Victoria Government Gazette

2574 G 35 11 September 1991

Victoria Government Gazette

2576 G 35 11 September 1991.

Victoria Government Gazette



Victoria Government Gazette

G 35 11 September 1991 2577

2578 G 35 11 September 1991

Victoria Government Gazette

2580 G 35 11 September 1991

Victoria Government Gazette



2582 G 35 11 September 1991

Victoria Government Gazette

CONTENTS

	Page
Bank Half-Holidays	2507
Bank Holidays	2507
Contracts	2533
Contracts Accepted—Amendments	2512
Estates of Deceased Persons	2519
Government Notices	2509
Melbourne and Metropolitan Board of Works	2513
Notice of Making of Statutory Rules	2568
Orders in Council—	
Acts—Corrections; Crown Land (Reserves); Land; Historic Buildings; Racing; Children's Court; Cemeteries	2536
Police Sales	2533
Private Advertisements	2551
Proclamations	2506
Public Half-Holidays	2506
Public Holidays	2506
Tenders	2512

A Victorian Government Publication

Published by
THE LAW PRINTER
 a business unit of
 Printing and Publishing Services Victoria (PPSV)
 Melbourne Victoria Australia
 © State of Victoria 1991

This publication is copyright. No part may be reproduced by any process except in accordance with the provisions of the Copyright Act.

Address all inquiries to the Government Printer for the State of Victoria
 PO Box 203 North Melbourne 3051 Victoria Australia
 ISSN 0819—5471

L. V. North, Government Printer Melbourne

Counter Sales
 Information Victoria Bookshop
 318 Lt. Bourke Street Melbourne 3000
 Telephone inquiries (03) 651 4100
 Fax (03) 651 4111

Mail and Bulk Order Sales
 The Law Printer
 PO Box 203 North Melbourne 3051
 66-112 Macaulay Road North Melbourne 3051
 Telephone inquiries (03) 320 0201
 Fax (03) 328 4917

Recommended Retail Price \$1.60