

VICTORIA GOVERNMENT G A Z E T T E

No. G 38 Wednesday 2 October 1991

By Authority L. V. North, Government Printer Melbourne

GENERAL

Gazette Services

The *Victoria Government Gazette* (VGG) is published by THE LAW PRINTER (PPSV) for the State of Victoria and is produced in three editions.

VGG General is published each Wednesday and provides information regarding Acts of Parliament and their effective date of operation; Government notices; requests for tenders; as well as contracts and contracts accepted. Private notices are also published.

VGG Special is published any day when required for urgent or special Government notices. VGG Special is made available automatically to subscribers of VGG General.

VGG Periodical is published on Monday when required and includes specialised information eg. Medical, Dental, Pharmacist's Registers, etc.

Government Advertising

Publishing Details

The following Guidelines should be followed to ensure publication of Government material in the *Victoria Government Gazette*.

- Duplicate copies should be submitted for use by the Gazette Officer.
- Material submitted to the Executive Council for gazettal will normally be published in the following week's issue.
- Where urgent gazettal is required, contact:
Gerd Gaspar
Gazette Officer
Department of the Premier and Cabinet
Ground Floor 1 Treasury Place
Melbourne 3000
Telephone inquiries (03) 651 5153
- Government advertising other than material for the consideration of the Executive Council should be forwarded to the Gazette Office no later than 9.30 am on Tuesday.
- Lengthy or complicated notices should be forwarded several days before publication.
- Proofs will be supplied only when requested or at the direction of the Gazette Officer.
- No additions or amendments to material for publication will be accepted by telephone.
- Double rates for advertising in the Special Gazette will apply.

Private Advertising

Publishing Details. Send copy to:

VGG Coordinator
Gazette Advertising
THE LAW PRINTER
66-112 Macaulay Road, North Melbourne
(PO Box 203 North Melbourne 3051)
Telephone inquiries (03) 320 0100
Fax No. (03) 328 1657

Advertising Rates and Payment

Single column X cm/part cm \$4.10
Double column X cm/part cm \$8.20
Full page \$171.50

Cheques should be made payable to 'THE LAW PRINTER'.

These rates apply to advertisements printed on or after 14 February 1990.

Advertisers should note:

- There are approximately 20 words to each column centimetre depth.
- Signatures (in particular) and proper names must also be in block letters.
- All material should be double spaced.
- Advertisements can be faxed, and a cover sheet should be used, marked to the attention of the Gazette Coordinator.
- Documents not clearly prepared and in the exact format for gazettal will be returned to the sender unpublished.
- Late copy received at THE LAW PRINTER after 11.00 am Tuesday will be placed in the following issue of VGG, irrespective of any date/s mentioned in the copy (unless otherwise advised).

Copy Deadline

11.00 am Tuesday

Subscriptions

VGG is available by three subscription services:

General and Special—\$150.00 each year
General, Special and Periodical—\$200.00 each year
Periodical—\$100.00 each year

Subscriptions are payable in advance and accepted for a period of one year. All subscriptions are on a firm basis and refunds for cancellations will not be given.

All payments should be made payable to THE LAW PRINTER.

Subscription inquiries (03) 320 0217
Fax (03) 328 4917

PROCLAMATIONS

Land Act 1958

PROCLAMATION OF ROAD

I, J. Davis McCaughey, Governor of Victoria acting with the advice of the Executive Council and under section 25 (3) (c) of the *Land Act* 1958 proclaim as road the following land:

MUNICIPAL DISTRICT OF THE RURAL
CITY OF BELLARINE

PAYWIT—Crown Allotment 17L, Parish of Paywit as shown on Certified Plan No. 110735 lodged in the Central Plan Office—(36/130).

Given under my hand and the seal of
Victoria on 1 October 1991

(L.S.) J. DAVIS McCAUGHEY.

By His Excellency's Command

S. M. CRABB

Minister for Conservation and Environment

Land Act 1958

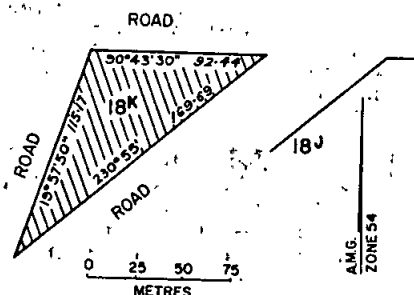
PROCLAMATION OF ROAD

I, J. Davis McCaughey, Governor of Victoria acting with the advice of the Executive Council and under section 25 (3) (c) of the *Land Act* 1958 proclaim as road the following land:

**MUNICIPAL DISTRICT OF THE SHIRE OF
DUNDAS**

MOKANGER—Crown Allotment 18k, Parish of Mokanger as indicated by hatching on plan hereunder—(M 419(3))(L2-643).

SAI



Juries (Amendment) Act 1990

PROCLAMATION

I, J. Davis McCaughey, Governor of Victoria, acting with the advice of the Executive Council and under section 2 of the *Juries (Amendment) Act 1990*, fix Thursday, 3 October 1991, as the day on which sections 7, 8, 9, 10 and 12 of the Act shall commence.

Given under my hand and the seal of
Victoria at Melbourne on 1 October
1991

(L.S.) J. DAVIS; McCAUGHEY

By His Excellency's Command

J. H. KENNAN

20430 Deputy Premier and Attorney-General

Bank Holidays Act 1958

PROCLAMATION

Bank Holidays and Half-Holidays

I, J. Davis McCaughey, Governor of Victoria, acting with the advice of the Executive Council and under sections 5 and 6 of the *Bank Holidays Act 1958*, appoint the days and dates mentioned hereunder to be observed as Bank Holidays and Half-holidays at the places specified.

Bank Holidays

Wednesday, 23 October 1991

Within the City of Geelong.

Within the City of Geelong West:

Within the Shire of Corio.

Within the City of South Barwon.

Within the Rural City of Bellarine.

Within the Shire of Bannockburn.

20090

Environment

Victoria Government Gazette

Tuesday, 5 November 1991

Throughout the Shire of Avoca.
Within the City of Castlemaine.
Throughout the Shire of Romsey and within
the Township of Lancefield.
Within the Borough of Queenscliffe.
Within the Towns of Warburton and Yarra
Junction in the Shire of Upper Yarra.
Throughout the Shire of Donald.
Throughout the Shire of Yarrawonga.

Bank Half-Holidays

Monday, 7 October 1991

Throughout the Shire of Birchip.

Wednesday, 16 October 1991

Within the Townships of Sealake and Culgoa
in the Shire of Wycheproof.

Thursday, 17 October 1991

Throughout the Shire of Lowan.

Monday, 23 October 1991

Throughout the Shire of Numurkah.

Friday, 29 November 1991

Within the City of Ararat.

Given under my hand and the seal of
Victoria on 1 October 1991

(L.S.) J. DAVIS McCAUGHEY
By His Excellency's Command

NEIL POPE

20290

Minister for Labour

Public Service Act 1974

PROCLAMATION

Public Holidays and Half-Holidays

I, J. Davis McCaughey, Governor of Victoria,
acting with the advice of the Executive Council
and under section 71 (2) of the *Public Service Act*
1974, appoint the days and dates mentioned
hereunder to be observed as Public Holidays and
Half-holidays at the places specified.

Public Holidays

Wednesday, 23 October 1991

Within the City of Geelong.

Tuesday, 5 November 1991

In the Townships of Robinvale, Manangatang
and Boundary Bend and the Parishes of
Bumbang, Tol Tol, Liparoo, Wemen, Annuello,
Margooya, Nenandie, Wandown, Geera,
Winnambool, Koimbo, Myall, Larundel,
Manangatang and Cocamba in the County of
Karkaroc and the Parishes of Yungera, Narrung,
Koorkab, Mirkoo and Piambie in the County of
Tatchera, in the Shire of Swan Hill.

Borough of Eaglehawk.

Public Half-Holidays

Monday, 7 October 1991

G 38 2 October 1991 2715

Throughout the Shire of Birchip.

Thursday, 10 October 1991

Throughout the North Riding of the Shire of
Wimmera.

Wednesday, 23 October 1991

Throughout the Shire of Numurkah.

Wednesday, 13 November 1991

Within the boundaries of the Borough of
Eaglehawk.

Throughout the Shire of Huntly.

Given under my hand and the seal of
Victoria on 1 October 1991

(L.S.) J. DAVIS McCAUGHEY

By His Excellency's Command

NEIL POPE

20290

Minister for Labour

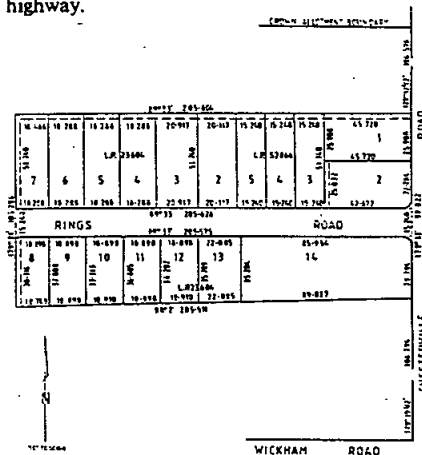
MINISTRY OF ETHNIC, MUNICIPAL AND
COMMUNITY AFFAIRS

OFFICE OF LOCAL GOVERNMENT

City of Moorabbin

Proclamation of Public Highway

I, J. Davis McCaughey, Governor of Victoria
acting with the advice of the Executive Council
and under section 519 of the *Local Government*
Act 1958 proclaim Rings Road, Moorabbin
shown on the attached plan to be a public
highway.



Given under my hand and the seal of
Victoria on 1 October 1991

(L.S.) J. DAVIS McCAUGHEY

By His Excellency's Command

CAROLINE HOGG

Minister for Ethnic, Municipal
and Community Affairs

20460

GOVERNMENT NOTICES

TRAVEL AGENTS LICENSING AUTHORITY

The Travel Agents Licensing Authority hereby publishes amendments to the list of licensed travel agents published in the *Victoria Government Gazette* No. G33 dated 28 August 1991.

Suppliers of travel services should not deal with a person or corporation not included on the list, unless that person or corporation is able to produce a travel agent's licence or can satisfy the supplier that he or she or it is exempt from being required to hold a licence.

In accordance with section 37 (2A) of the *Travel Agents Act* 1986, amendments to this list will be published in the first V.G.G. of each month. A complete list will be published in June 1992.

C. TIKOTIN, Registrar
Travel Agents Licensing Authority

AMENDMENTS TO LIST OF LICENSED TRAVEL AGENTS

Date of preparation: 27 September 1991

1. The following travel agents and/or business names are to be ADDED to the list of Licensed Travel Agents:

Name under which business conducted	Licensee	Licence Number
Glen Waverley Flight Centre	Flight Centres Australia Pty. Ltd.	31089
Harvey World Travel (Bayswater)	Travelmart International Pty. Ltd.	30810
Harvey World Travel (Caulfield)	Caulfield Travel Agency Pty. Ltd.	31509
Hi-World Travel	Ismail, Hulya	31516
Kintetsu International Express Pty. Ltd.	Kintetsu International Express Pty. Ltd.	31470
Macham Incentive Travel	Travellers (Sydney) Pty. Ltd.	31504
Museum Travel	Kalkarra Australia Pty. Ltd.	31535
Neil Selleck Travel Pty. Ltd.	Neil Selleck Travel Pty. Ltd.	31549
Nippon Travel Agency	Nippon Ryoko (Australia) Pty. Ltd.	31464
Philomena Cornu & Staff	Intair Travel International Pty. Ltd.	31249
Springvale Flight Centre	Adappa Pty. Ltd.	31540
Transturk Travel	Ayranci, Durdu Mehmet	30666

2. The following travel agents and/or business names are to be DELETED from the list of licensed travel agents:

Name under which business conducted	Licensee	Licence Number
Caulfield Travel Agency	Massie, Janet Sarah	30778
Connection Travel	B.B.S. Travel Service Pty. Ltd.	30950
International Travel Alliance Limited	International Travel Alliance Ltd.	30164
Macham Incentive Travel	M.H. Group Pty. Ltd.	31357
Macham Travel	M.H. Group Pty. Ltd.	31357
Oz International Travel Centre	Ayranci, Durdu Mehmet Ozdemir	30666
Stork Travel	Gadecki, Christopher	30579
52086/1		

Public Records Act 1973

DECLARATION OF RECORDS NOT AVAILABLE FOR PUBLIC INSPECTION

Whereas section 10 (1) of the *Public Records Act* 1973 provides inter alia that:

"The Minister by notice published in the *Government Gazette* may:

(a) declare that any specified records or records of any specified class shall not be available for public inspection for a period of five years after the date of their transfer to the Public Record Office".

I, Jim Kennan, Minister for the Arts do now by this notice declare the records listed on the schedule below shall not be available for public inspection for a period of five (5) years after the date of their transfer to the Public Record Office.

20672

JIM KENNAN
Deputy Premier and Minister for the Arts

SCHEDULE

Series No.	Description of Records	Date of Transfer	Expiry Date of this closure
VPRS 28/P10	Probate and Administration Papers	1991	1996
VPRS 7591/P6	Wills	1991	1996
<p><i>Planning and Environment Act 1987</i> HEALESVILLE PLANNING SCHEME Notice of Approval of Amendment Amendment L13, Part 2</p> <p>The Minister for Planning and Housing has approved Amendment L13, Part 2 to the Healesville Planning Scheme.</p> <p>The amendment comes into operation on the date this notice is published in the <i>Government Gazette</i>.</p> <p>The amendment rezones land in Holland Street, Healesville from part High Density Residential zone and part Landscape Interest zone to Deferred Development zone.</p> <p>A copy of the amendment can be inspected, free of charge, during office hours, at the offices of the Shire of Healesville, 231 Maroondah Highway, Healesville, the Upper Yarra Valley and Dandenong Ranges Authority, 7 John Street, Lilydale and at the Department of Planning and Housing, 477 Collins Street, Melbourne.</p> <p>GEOFF CODE Manager 20600 Planning Co-ordination Branch</p>			
<p><i>Planning and Environment Act 1987</i> PHILLIP ISLAND PLANNING SCHEME Notice of Lapsing of an Amendment Amendment L29</p> <p>The Minister for Planning and Housing has refused Amendment L29 to the Phillip Island Planning Scheme.</p> <p>The amendment to the Scheme Ordinance proposed to allow a house excision on Rural A zoned land at Part CA 28, Parish of Phillip Island, Ventnor Road, Ventnor.</p> <p>The amendment lapses on the date this notice is published in the <i>Government Gazette</i>.</p> <p>GEOFF CODE Manager 20600 Planning Co-ordination Branch</p>			
<p><i>Planning and Environment Act 1987</i> ALEXANDRA PLANNING SCHEME Notice of Approval of Amendment Amendment L16</p> <p>The Minister for Planning and Housing has approved Amendment L16 to the Alexandra Planning Scheme.</p> <p>The amendment comes into operation on the date this notice is published in the <i>Government Gazette</i>.</p> <p>The amendment deletes the definition of house and ensures that dwellings and dependent relative units are discretionary uses in rural and residential zones and prohibited in non residential zones.</p> <p>A copy of the amendment can be inspected, free of charge, during office hours, at the offices of the Shire of Alexandra, Perkins Street, Alexandra and at the Department of Planning and Housing, 477 Collins Street, Melbourne.</p> <p>GEOFF CODE Manager 20600 Planning Co-ordination Branch</p>			
<p><i>Planning and Environment Act 1987</i> WARANGA PLANNING SCHEME Notice of Lapsing of Amendment Amendment L9</p> <p>The Minister for Planning and Housing has refused Amendment L9 to the Waranga Planning Scheme.</p> <p>The amendment proposed to rezone 290 hectares of land south of Old Whroo Road to the east of Rushworth from Rural A to Rural B to allow further subdivision of the land.</p> <p>The amendment lapses on the date this notice is published in the <i>Government Gazette</i>.</p> <p>GEOFF CODE Manager 20600 Planning Co-ordination Branch</p>			

2718 G 38 2 October 1991

Planning and Environment Act 1987
BALLARAT (SHIRE) PLANNING SCHEME
Notice of Approval of Amendment
Amendment L5

The Minister for the Department of Planning and Housing has approved Amendment L5 to the Ballarat (Shire) Planning Scheme.

The amendment comes into operation on the date this notice is published in the *Government Gazette*.

The amendment rezones 1.93 hectares of land in Creswick Road (north of Norman Street), Wendouree being the Old Ballarat Power Station from Public Purpose Reservation (SEC) to General Industrial Zone.

A copy of the amendment can be inspected, free of charge, during office hours, at the offices of the Shire of Ballarat, Shire Offices, Gillies Street, Wendouree, at the Department of Planning and Housing, 477 Collins Street, Melbourne and at the Department of Planning and Housing, Regional Office, State Government Offices, Ballarat.

GEOFF CODE

Manager

20600

Planning Co-ordination Branch

Planning and Environment Act 1987
PAKENHAM PLANNING SCHEME
Notice of Approval of Amendment
Amendment L30

The Minister for Planning and Housing has approved Amendment L30 to the Pakenham Planning Scheme.

The amendment comes into operation on the date this notice is published in the *Government Gazette*.

The amendment introduces "Office" as a strictly controlled use in the Reserved Commercial Zone so that existing housing stock may be used for an office pending the implementation of a plan for integrated commercial development.

A copy of the amendment can be inspected, free of charge, during office hours, at the offices of the Shire of Pakenham, Henty Way, Pakenham and at the Department of Planning and Housing, 477 Collins Street, Melbourne and 1st Floor, Cranbourne Court, 33-39 High Street, Cranbourne.

GEOFF CODE

Manager

20600

Planning Co-ordination Branch

Victoria Government Gazette

Planning and Environment Act 1987
SHEPPARTON CITY PLANNING SCHEME
Notice of Approval of Amendment
Amendment L32

The Minister for Planning and Housing has approved Amendment L32 to the Shepparton City Planning Scheme.

The amendment comes into operation on the date this notice is published in the *Government Gazette*.

The amendment rezones land having an area of 18.61 hectares in Kittles Road, Shepparton from Residential C Zone, Existing Public Purposes (Education Department) and Existing Public Open Space (Parks and Gardens) to Floodway Zone and to introduce new controls for the Floodway Zone.

A copy of the amendment can be inspected, free of charge, during office hours, at the offices of the City of Shepparton, 90 Welsford Street, Shepparton and at the Department of Planning and Housing, 477 Collins Street, Melbourne.

GEOFF CODE

Manager

20600

Planning Co-ordination Branch

Planning and Environment Act 1987
GEELONG REGIONAL PLANNING SCHEME

Notice of Approval of Amendment
Amendment No. RL66 Part 1

The Minister for Planning and Housing has approved Amendment RL66 Part 1 to the Geelong Regional Planning Scheme.

The amendment comes into operation on the date this notice is published in the *Government Gazette*.

The amendment rezones land:

- (i) at 19-21 Bonnyvale Road, Collendina from Public Open Space (Existing)—B—Public Park to Residential "C" to enable its sale by Council;
- (ii) at 34 Hodgson Street, Ocean Grove from Public Purposes (Existing) No. 2 Local Government to District Business to enable its sale by Council;
- (iii) on the south side of Point Lonsdale Road, Point Lonsdale from existing Public Purposes—23—State Rivers and Water Supply Commission to Public Open Space (Existing)—A—Foreshore and Streamside in accordance with its coastal/foreshore location;
- (iv) bounded by Grubb, Belchers, Andersons and Gillies Roads, Drysdale from Rural General Farming zone to a new Proposed

Public Purposes 2A Local Government (Bellarine Peninsula Civic Precinct) Reservation for a sub-regional centre and to insert a new clause in the local section of the ordinance containing development controls and referral provision to the Geelong Regional Commission;

- (v) at the corner of the Princes Highway and Ghazeeopore Road, Waurm Ponds which extends along the Waurm Ponds Creek from Public Open Space (Proposed)—B—Public Park to Service Business zone to facilitate purchase of the Public Open Space along the creek by Council;
- (vi) at 22 Harvey Road, 2 Hopetoun Street and 13 McLeod Street, St Leonards to be rezoned from Public Open Space (Existing)—B—Public Park to Residential "A" zone to enable the sale of the properties.

A copy of the amendment can be inspected free of charge, during office hours at the Department of Planning and Housing, The Olderfleet Buildings, 477 Collins Street, Melbourne; City of Geelong, City of Newtown, City of Geelong West, Borough of Queenscliffe, Bellarine Rural City, City of South Barwon, Shire of Barrabool, Shire of Bannockburn, Shire of Corio; Geelong Regional Commission, 5th Floor, State Offices, corner Fenwick and Little Malop Streets, Geelong.

GEOFF CODE
Manager

20600 Planning Co-ordination Branch

Planning and Environment Act 1987
**WANGARATTA CITY PLANNING
SCHEME**

Notice of Approval of Amendment
Amendment L14

The Minister for Planning and Housing has approved Amendment L14 to the Wangaratta City Planning Scheme.

The amendment comes into operation on the date this notice is published in the *Government Gazette*.

The amendment rezones land in Handley Street, Wangaratta to an Office and Policy Facility Zone and incorporates the necessary statutory provisions for the new zone into the Ordinance.

A copy of the amendment can be inspected, free of charge, during office hours, at the offices of the City of Wangaratta, Ovens Street, Wangaratta and at the Department of Planning and Housing, 477 Collins Street, Melbourne.

GEOFF CODE
Manager

20600 Planning Co-ordination Branch

Planning and Environment Act 1987

RODNEY PLANNING SCHEME

Notice of Approval of Amendment
Amendment L30

The Minister for Planning and Housing has approved Amendment L30 to the Rodney Planning Scheme.

The amendment comes into operation on the date this notice is published in the *Government Gazette*.

The amendment consists of three parts.

Part A—rezone approx 0.4 ha of land in Lenne Road, Ardmona from Existing Public Purpose 8—Public Hall to Rural B and allow by an ordinance change the land to be subdivided into two residential lots.

Part B—rezone 6795 sq. m of land on the corner of Archer and Young Streets, Mooroopna, from Industrial to Existing Public Purpose (Water Board) to reflect the current use of the subject land.

Part C—an ordinance amendment to allow alternative effluent disposal systems on lots greater than 6000 sq. m.

A copy of the amendment can be inspected, free of charge during office hours, at the offices of the Shire of Rodney, Casey Street, Tatura and at the Department of Planning and Housing, 477 Collins Street, Melbourne.

GEOFF CODE
Manager

20600 Planning Co-ordination Branch

Planning and Environment Act 1987

MYRTLEFORD PLANNING SCHEME

Notice of Approval of Amendment
Amendment L18

The Minister for Planning and Housing has approved Amendment L18 to the Myrtleford Planning Scheme.

The amendment comes into operation on the date this notice is published in the *Government Gazette*.

The amendment rezones approximately 15 hectares of vacant land situated in Mummery Road, Myrtleford from Rural "B" Zone to Low Density Residential Zone.

A copy of the amendment can be inspected, free of charge, during office hours, at the offices of the Shire of Myrtleford, O'Donnell Avenue, Myrtleford and at the Department of Planning and Housing, 477 Collins Street, Melbourne.

GEOFF CODE
Manager

20600 Planning Co-ordination Branch

2720 G 38 2 October 1991

Planning and Environment Act 1987

ALL PLANNING SCHEMES IN VICTORIA

Notice of Amendment

Amendment S13

The Director-General of Conservation and Environment has prepared Amendment S13 to all planning schemes in Victoria.

The amendment applies to all land in Victoria and sets out planning policy and controls for Timber Production. The amendment requires, amongst other things that all timber production be carried out in accordance with the Code of Forest Practices for Timber Production—Revision No. 1, May 1989.

A copy of the amendment can be inspected, free of charge, during office hours at the Department of Conservation and Environment, Ground Floor, Bookshop, 240 Victoria Parade, East Melbourne; Department of Planning and Housing, Ground Floor, 477 Collins Street, Melbourne; Albury-Wodonga Development Corporation, Ellis Street, Thurgoona, New South Wales; Geelong Regional Commission, corner Fenwick and Little Malop Streets, Geelong; Latrobe Regional Commission, Grey Street, Traralgon; Upper Yarra Valley and Dandenong Ranges Authority, 5 John Street, Lilydale; Loddon-Campaspe Regional Planning Authority, 391 Hargreaves Street, Bendigo; each Municipal Office in Victoria.

Submissions about the amendment must be sent to the Director-General, Conservation and Environment, Attention: Statutory Planning Group, PO Box 41, East Melbourne 3002 by 2 December 1991.

20600

A. T. GRIFFIN
Acting Director-General

Planning and Environment Act 1987

SHERBROOKE PLANNING SCHEME

Notice of Amendment

Amendment L48

The Minister for Planning and Housing has prepared Amendment L48 to the Sherbrooke Planning Scheme.

The amendment affects land in Rural (Conservation) zones, Rural (Restructure) zones and Residential (Restructure) zones.

The amendment places all restructure plans on public exhibition and includes some modifications to the existing restructure lot boundaries. It also amends the controls for the Rural (Conservation) zone to introduce discretion to allow land to be subdivided in accordance with the relevant subdivision policies of the Regional Strategy Plan.

Victoria Government Gazette

A copy of the amendment can be inspected free of charge, during office hours, at the offices of the Department of Planning and Housing, Ground Floor, 477 Collins Street, Melbourne; the Department's Eastern and Upper Yarra Regional Office, Suite 4, 38-40 Prospect Street, Box Hill, and the offices of the Shire of Sherbrooke, Shire Offices, Glenfern Road, Upwey.

Submissions about the amendment must be sent to the Minister for Planning and Housing, Attention: Planning Co-ordination Branch, P.O. Box 2240T, Melbourne 3001 by 4 November 1991.

GEOFF CODE
Manager

20600

Planning Co-ordination Branch

Planning and Environment Act 1987

BUNINYONG PLANNING SCHEME

Notice of Lapsing of Amendment

Amendment L35

The Minister for Planning and Housing has refused Amendment L35 to the Buninyong Planning Scheme.

The amendment proposed to rezone Lot 1 on Plan of Subdivision No. 201753T, fronting Pindari Drive and Jones Avenue, Mt Clear and having an area of 4.05 hectares from Rural Residential 1 to Rural Residential 2 to allow the subdivision of the lot into two (2) lots.

The amendment lapses at the date this notice appears in the *Government Gazette*.

GEOFF CODE
Manager

20600

Planning Co-ordination Branch

Planning and Environment Act 1987

WARANGA PLANNING SCHEME

Notice of Lapsing of Amendment

Amendment L8

The Minister for Planning and Housing has refused Amendment L8 to the Waranga Planning Scheme.

The amendment proposed to rezone 250 ha of land to the south-east of Nine Mile Road about 4 km south of Rushworth from Rural A to Rural B to allow further subdivision of the land.

The amendment lapses on the date this notice is published in the *Government Gazette*.

GEOFF CODE
Manager

20600

Planning Co-ordination Branch

Victoria Government Gazette

Planning and Environment Act 1987

**METROPOLITAN REGION PLANNING
SCHEMES**

Notice of Approval of Amendment
Amendment R107

The Minister for Planning and Housing has approved this amendment to the Metropolitan Region Planning Schemes.

The amendment comes into operation on the date this notice is published in the *Government Gazette*.

The amendment makes plain that the definition of "flat" does not apply to dwellings which form part of a dual occupancy development. The amendment resolves a possible ambiguity in interpretation.

A copy of the amendment can be inspected free of charge during office hours at the Department of Planning and Housing, Ground Floor, 477 Collins Street, Melbourne, and at each municipal office in the metropolitan region.

GEOFF CODE
Manager

20600 Planning Co-ordination Branch

G-38 2 October 1991 2721

Planning and Environment Act 1987

BALLARAT (SHIRE) PLANNING SCHEME

Notice of Approval of Amendment
Amendment L17

The Minister for the Department of Planning and Housing has approved Amendment L17 to the Ballarat (Shire) Planning Scheme.

The amendment comes into operation on the date this notice is published in the *Government Gazette*.

The amendment rezones part of the old Ring Road reserve and a small part of the Ballarat Town Common from Existing Arterial Road and Light Industrial to existing Public Open Space Reserve.

A copy of the amendment can be inspected, free of charge, during office hours, at the offices of the Shire of Ballarat, Municipal Offices, Gillies Street, Wendouree, at the Department of Planning and Housing, 477 Collins Street, Melbourne and at the Department of Planning and Housing, Regional Office, State Government Offices, Ballarat.

GEOFF CODE
Manager

20600 Planning Co-ordination Branch

Planning and Environment Act 1987

STAWELL (TOWN) PLANNING SCHEME

Notice of Approval of Amendment
Amendment L18

The Minister for Planning and Housing has approved Amendment L18 to the Local Section of the Stawell (Town) Planning Scheme.

The amendment comes into operation on the date this notice is published in the *Government Gazette*.

The amendment rezones land generally bounded by Napier, O'Regan, Patrick and Dale Streets, Stawell, from Existing Public Purposes (Education Department)—School Plantation Reservation and Undesignated Roadway to Residential "C" zone.

A copy of the amendment can be inspected, free of charge, during office hours, at the Department of Planning and Housing, Ground Floor, 477 Collins Street, Melbourne, the Department's Regional Office, corner Mair and Doveton Streets, Ballarat, and at the offices of the City of Stawell, Main Street, Stawell.

GEOFF CODE
Manager

20600 Planning Co-ordination Branch

Transport Act 1983

**ROAD DECLARATIONS AND
DEDICATIONS**

The Roads Corporation, pursuant to the *Transport Act 1983*, upon publication of this notice declares the, or varies the declaration of, roads as described below and on the plans attached and further declares that such roads are fit to be used as a public highway and are now absolutely dedicated to the public for use as public highways within the meaning of any law now or hereafter in force.

R386/91 Old Princes Highway, shown by heavy line on plan numbered GP R-89-37.

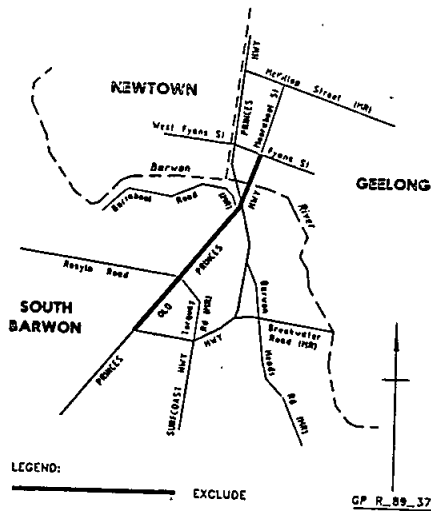
R387/91 North Valley Road (part), South Valley Road, Pioneer Road, Roslyn Road (part), Roberts Road, High Street, Moorabool Street, and Barabool Road (part), shown by heavy lines and heavy dotted line on plan numbered GP D-89-37C.

R388/91 Malvern Road, High Street, Malvern Road, Waverley Road and Belgrave Road, shown by heavy lines on plans numbered GP D-89-96J and GP D-89-96K.

R389/91. By varying Charlton-St Arnaud Road, shown by heavy line and heavy dotted line on plan numbered GP D-89-13G.

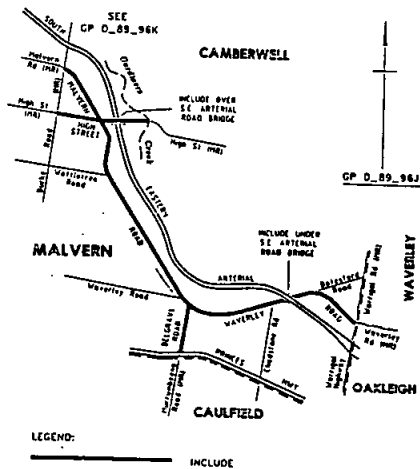
2722 G 38 2 October 1991

ROADS CORPORATION
STATE HIGHWAY
OLD PRINCES HIGHWAY
CITIES OF GEELONG &
SOUTH BARWON

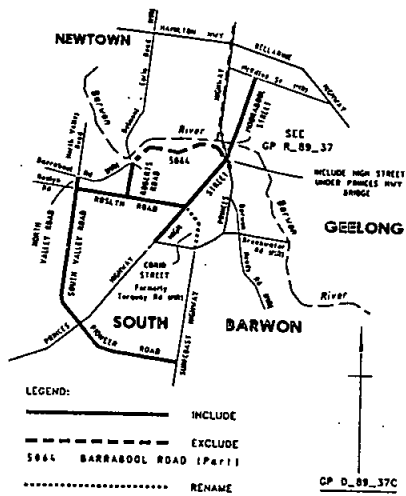


Victoria Government Gazette

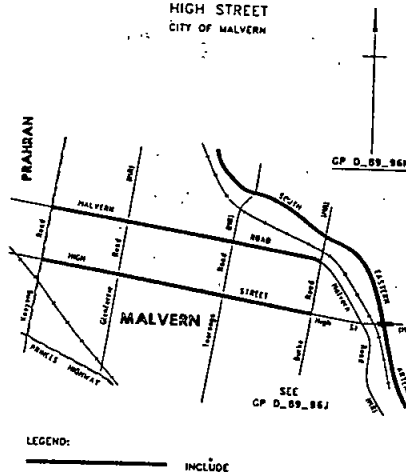
ROADS CORPORATION
MAIN ROADS
CITY OF MALVERN



ROADS CORPORATION
MAIN ROADS
CITIES OF GEELONG & SOUTH BARWON

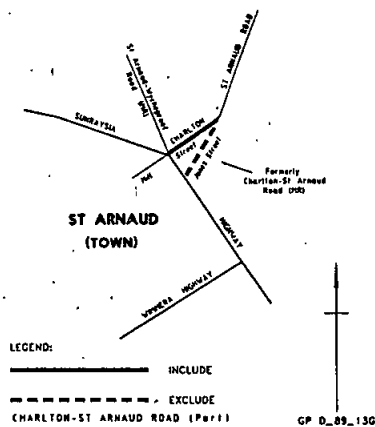


ROADS CORPORATION
MAIN ROADS
MALVERN ROAD
HIGH STREET
CITY OF MALVERN



Victoria Government Gazette

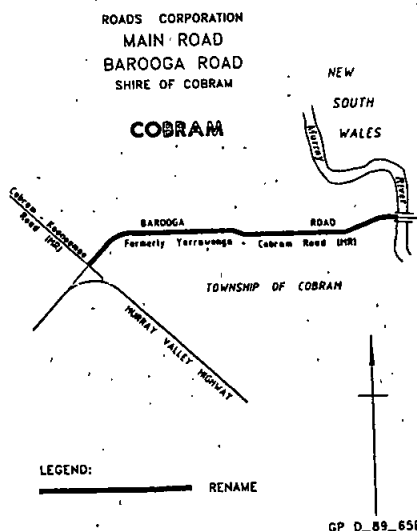
ROADS CORPORATION
MAIN ROAD
CHARLTON-ST ARNAUD ROAD
TOWN OF ST ARNAUD



Dated 23 September 1991

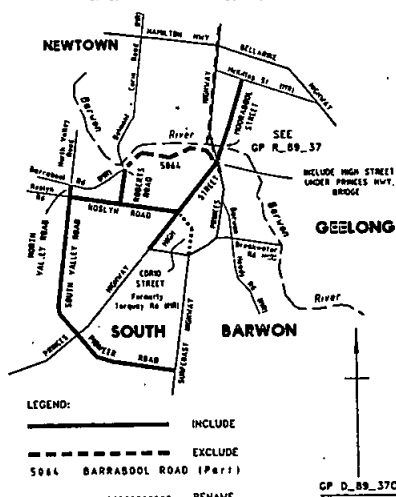
G. J. SHARKEY, Manager
20700 Road Reservations, Roads Corporation

ROADS CORPORATION
Renaming of Declared Roads
Municipality; Old Name; New Name
Shire of Cobram; Yarrowonga-Cobram Road,
GP D-89-65E; Barooga Road.
City of South Barwon; Torquay Road, GP
D-89-37C; Corio Street.



G 38 2 October 1991 2723

ROADS CORPORATION
MAIN, ROADS
CITIES OF GEELONG & SOUTH BARWON



Dated 23 September 1991

G. J. SHARKEY, Manager
20700 Road Reservations, Roads Corporation

Transport Act 1983
ROAD TRANSPORT LICENSING
TRIBUNAL

Tow Truck Licence Applications

Notice is hereby given that applications by the following parties, previously gazetted and objected to, will be considered by the Road Transport Licensing Tribunal on Wednesday, 6 November 1991 in the Public Hearing Theatre, Ground Floor, North Building, Roads Corporation, corner Lygon and Princes Streets, Carlton commencing at 9.30 a.m.

Applicant	Previous Gazette No.	Date
W. A. Todd and T. I. Richter	G. 31	14.8.91
Nationwide Towing Pty. Ltd.	G. 31	14.8.91

Dated 30 September 1991

20700 L. TRAYNOR
Registrar

2724 G 38 2 October 1991

Transport Act 1983

ROADS CORPORATION

Commercial Passenger Vehicle and Tow Truck Applications

Notice is hereby given that the following applications will be considered by the Roads Corporation on 6 November 1991.

Notice of any objection to the granting of an application should be forwarded to reach the Manager, Vehicle Licensing or any District Office of the Roads Corporation not later than 30 October 1991.

It will not be necessary for interested parties to appear on the date specified, unless advised in writing by the Corporation.

Notification of the date for consideration of applications which are objected to and which require determination by the Road Transport Licensing Tribunal will be published by further notice in this Gazette.

Melbright Coaches Pty. Ltd., Port Melbourne. Application to license one commercial passenger vehicle to be purchased in respect of a 1988 Denning Coach with seating capacity for 46 passengers to operate as a metropolitan special service omnibus from within a 55 km pick-up radius of the Melbourne GPO.

Note: The vehicle to be licensed would hold a 5 star rating for charter purposes.

Peters Parts Pty. Ltd., Elsternwick. Application to license one class 4 tow truck to operate throughout the State of Victoria from a depot situated at 20-30 Baldwin Road, Altona North for the purpose of lifting and carrying or towing—

(i) damaged or disabled motor vehicles including the ability to attend the scene of a motor car accident in the "Controlled Area"; and

(ii) plant, machinery, spare parts and tools.

A. D. White, Bundoora. Application to license three commercial passenger vehicles to be purchased in respect of 1989 or later model Ford LTD sedans each with seating capacity for 4 passengers to operate as metropolitan hire cars from 368 Grimshaw Street, Bundoora.

Dated 2 October 1991

MERVYN DAY

Manager

20700

Vehicle Licensing

Transport Act 1983

ROADS CORPORATION

**Commercial Passenger Vehicle Application
Amendment to Previous Notice**

This notice corrects a previous notice which appeared in the *Victoria Government Gazette* No. 35, dated 11 September 1991 in the name of

Victoria Government Gazette

Telecom Australia. Closing date for objections and the consideration date specified in that notice shall remain the same.

Telecom Australia, Port Melbourne. Application to license one commercial passenger vehicle to be purchased in respect of a 1990 or later model Toyota Commuter bus with seating capacity for 11 passengers to operate a service transporting staff and visitors to and from accommodation and work places throughout the State of Victoria.

Timetable: As and when required.

Fares: Free of charge.

Dated 2 October 1991

MERVYN DAY

Manager

20700

Vehicle Licensing

Ministry of Finance

**SALE OF CROWN LAND BY PUBLIC
AUCTION**

Reference No. GL10082

On Saturday, 26 October 1991 at 1.30 p.m.

Address of Property: Lot 10, South Gippsland Highway, Alberton.

Crown Description: Allotment 10, Section 8, Township of Alberton.

Terms of Sale: Deposit 10%, balance 60 days.

Area: 2023 square metres.

Officer Co-ordinating Sale: Russell Efron, Property Consultant, Asset Management Division, 4th Floor, 35 Spring Street, Melbourne.

Selling Agent: Yarram Real Estate, 251 Commercial Road, Yarram. Telephone: (051) 825 530.

TONY SHEEHAN

20360

Minister of Finance

Ministry of Finance

**SALE OF CROWN LAND BY PUBLIC
AUCTION**

Reference No. GL13937

On Saturday, 9 November 1991 at 12 noon.

Address of Property: Lot 11A, McLaughlins Road, Newmerella.

Crown Description: Allotment 11A, Section A, Township of Newmerella.

Terms of Sale: Deposit 10%, balance 60 days.

Area: 1.214 hectares.

Officer Co-ordinating Sale: Russell Efron, Property Consultant, Asset Management Division, 4th Floor, 35 Spring Street, Melbourne.

Selling Agent: King and Heath Pty Ltd, 591 Esplanade, Lakes Entrance. Telephone: (051) 552 168.

TONY SHEEHAN

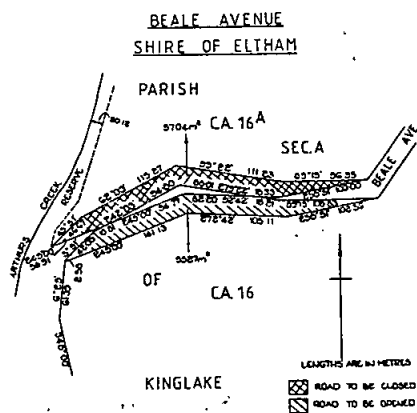
20360

Minister of Finance

SHIRE OF ELTHAM

Road Deviation Order

Pursuant to the provisions of sections 522 and 526 of the *Local Government Act 1958*, the Council of the Shire of Eltham hereby directs that the land in the Parish of Kinglake indicated by hatching on the diagrams annexed hereto which has been purchased, taken or acquired by it shall be a public highway on and from the date of publication of this Order in the *Victoria Government Gazette* and declares that such road shall be a public highway in lieu of the land indicated by cross-hatching on the said diagrams.



Dated 23 July 1991

The Corporate Seal of the President Councillors and Ratepayers of the Shire of Eltham was hereto affixed in the presence of:

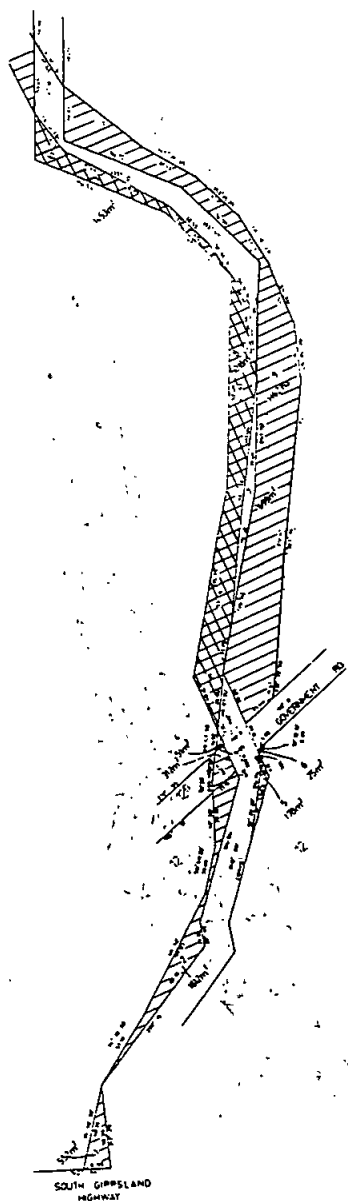
P. GRAHAM, Councillor
J. GRAVES, Councillor
A. GUZZO, Municipal Clerk

Confirmed by Governor in Council, 1 October 1991—DAMIEN O'SHEA, Acting Clerk of the Executive Council 20460

SHIRE OF KORUMBURRA

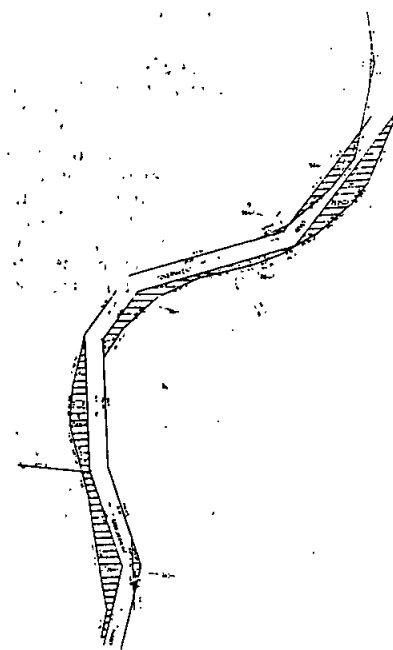
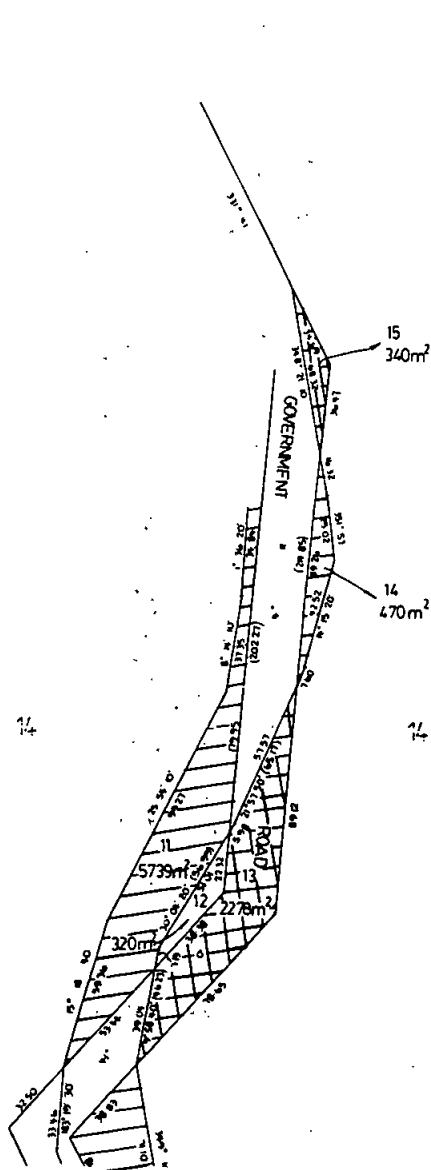
Order in Council

Pursuant to the provisions of sections 522 and 526 of the *Local Government Act 1958* the Council of the Shire of Korumburra hereby directs that the land in the Parish of Jeetho indicated by hatching on the three diagrams annexed hereto and which has been purchased taken or acquired by it shall be a public highway on and from the date of publication of this Order in the *Government Gazette* and declares that such land shall be a public highway in lieu of the land indicated by cross hatching on the said three diagrams.



2726 G 38 2 October 1991

Victoria Government Gazette



The Common Seal of the President,
Councillors and Ratepayers of the Shire
of Korumburra was hereto affixed 18
May 1988 in the presence of:

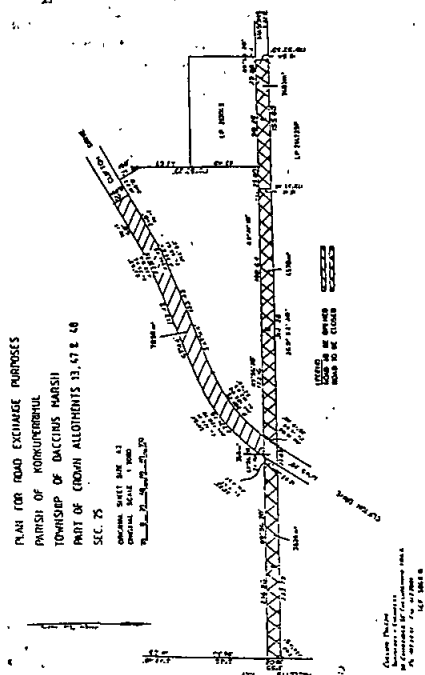
B. E. TUER, Councillor
R. W. BROOKS, Councillor
D. ROCHE, Secretary

Confirmed by Governor in Council, 1 October
1991—DAMIEN O'SHEA, Acting Clerk of the
Executive Council 20460

SHIRE OF BACCHUS MARSH

Road Deviation Order

Pursuant to the provisions of sections 522 and 526 of the *Local Government Act 1958* the Council of the Shire of Bacchus Marsh hereby directs that the land in the Parish of Korkuperrimul indicated by hatching on the diagram hereunder which has been purchased taken or acquired by it, shall be a public highway on and from the date of publication of this Order in the *Government Gazette* and declares that such land shall be a public highway in lieu of the land indicated by cross hatching on the said diagram.



The Corporate Seal of the President, Councillors and Ratepayers of the Shire of Bacchus Marsh was hereto affixed 4 July 1991 in the presence of:

D. B. LEGGATT, Councillor
N. S. BOND, Councillor
I. D. MORRIS, Shire Secretary

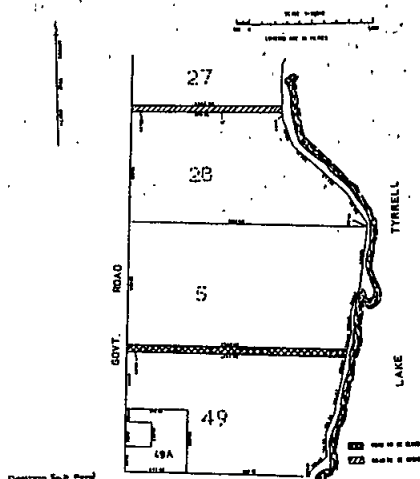
Confirmed by Governor in Council, 1 October 1991—DAMIEN O'SHEA, Acting Clerk of the Executive Council 20460

SHIRE OF WYCHEPROOF

Road Deviation Order

Pursuant to the provisions of sections 522 and 526 of the *Local Government Act 1958*, the Council of the Shire of Wycheproof hereby directs that the land in the Parish of Bimbourie indicated by hatching on the diagram hereunder which has been purchased, taken or acquired by it, shall be a public highway on and from the date of publication of this Order in the *Government Gazette* and declares that such land shall be a public highway in lieu of the land indicated by cross-hatching on the said diagram.

PLAN OF ROAD OPENING AND CLOSURE PARISH OF BIMBOURIE SHIRE OF WYCHEPROOF



The Common Seal of the President, Councillors and Ratepayers of the Shire of Wycheproof was hereunto affixed 11 February 1988 in the presence of:

R. G. SUMMERHAYES, President
R. A. McCLELLAND, Councillor
G. R. DRYDEN, Shire Secretary

Confirmed by Governor in Council, 1 October 1991—DAMIEN O'SHEA, Acting Clerk of the Executive Council 20460

Local Government Act 1958

SHIRE OF DAYLESFORD AND GLENLYON

Vesting of Land in Council

I, Caroline Hogg, Minister for Ethnic, Municipal and Community Affairs, being satisfied that the land hereunder has been vacant for not less than three years and that default had been made in the payment of rates on the land to the Shire of Daylesford and Glenlyon for not less than five years and in pursuance of the powers vested in me by section 385b of the *Local Government Act 1958* do, by this Order, vest in the Council of the Shire of Daylesford and Glenlyon the land described in Certificate of Title Volume 5770 Folio 975.

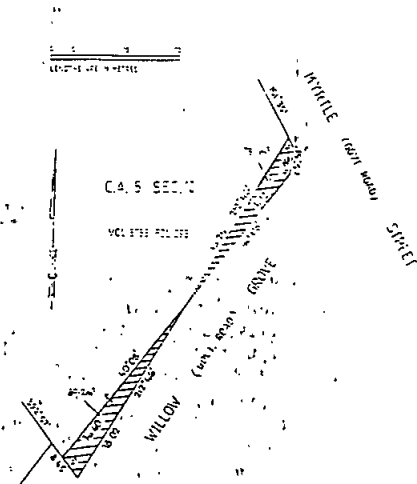
Dated 27 September 1991

CAROLINE HOGG
Minister for Ethnic, Municipal
and Community Affairs

2728 G 38 2 October 1991

SHIRE OF MYRTLEFORD
Road Deviation Order

In pursuance of the powers conferred by sections 522 and 526 of the *Local Government Act 1958*, the Council of the Shire of Myrtleford hereby orders that as from the date of publication hereof in the *Government Gazette* the land shown hatched on the plan hereunder being land taken purchased or acquired by it and being part of Crown Allotment 5 Section 10 Parish of Myrtleford shall be a public highway in lieu of the land in the said Parish shown cross-hatched on the said plan.



The Common Seal of the President Councillors and Ratepayers of the Shire of Myrtleford was hereunto affixed on 7 May 1991, in the presence of:

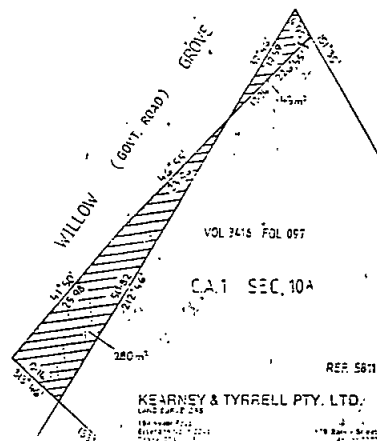
D. J. CARROLL, President
A. S. HEBERLE, Councillor
M. HENDERSON, Shire Secretary
Confirmed by Governor in Council, 1 October 1991—DAMIEN O'SHEA, Acting Clerk of the Executive Council. 20460

SHIRE OF MYRTLEFORD
Road Deviation Order

In pursuance of the powers conferred by sections 522 and 526 of the *Local Government Act 1958*, the Council of the Shire of Myrtleford hereby orders that as from the date of publication hereof in the *Government Gazette* the land shown hatched on the plan hereunder being land taken purchased or acquired by it and being part of

Victoria Government Gazette

Crown Allotment 1 Section 10A Township and Parish of Myrtleford shall be a public highway in lieu of the land in the said Parish shown cross-hatched on the said plan.



The Common Seal of the President Councillors and Ratepayers of the Shire of Myrtleford was hereunto affixed on 7 May 1991, in the presence of:

D. J. CARROLL, President
A. S. HEBERLE, Councillor
M. HENDERSON, Shire Secretary
Confirmed by Governor in Council, 1 October 1991—DAMIEN O'SHEA, Acting Clerk of the Executive Council. 20460

Local Government Act 1958
SHIRE OF WYCHEPROOF
Vesting of Land in Council

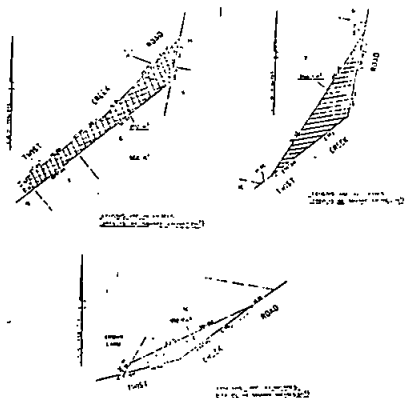
I, Caroline Hogg, Minister for Ethnic, Municipal and Community Affairs, being satisfied that the land hereunder has been vacant for not less than three years and that default has been made in the payment of rates on the land to the Shire of Wycheproof for not less than five years and in pursuance of the powers vested in me by section 385B of the *Local Government Act 1958* do, by this Order, vest in the Council of the Shire of Wycheproof the land described in Crown Grant Volume 2521 Folio 076.

Dated 27 September 1991

CAROLINE HOGG
Minister for Ethnic, Municipal
and Community Affairs
20460

SHIRE OF YACKANDANDAH Road Deviation Order

In pursuance of the powers conferred by sections 522 and 526 of the *Local Government Act 1958*, the Council of the Shire of Yackandandah hereby orders that as from the date of publication hereof in the *Government Gazette* the land shown hatched on the plan hereunder being land taken, purchased or acquired by it and being part of Crown Allotment 12 and Crown Allotment 7 Section J1 Parish of Yackandandah shall be a public highway in lieu of the land in the said parish shown cross-hatched on the said plan.



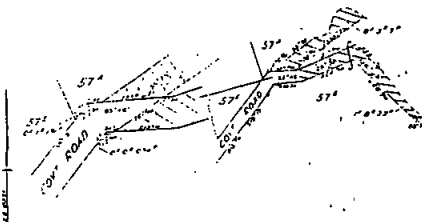
The Common Seal of the President, Councillors and Ratepayers of the Shire of Yackandandah was hereunto affixed on 27 June 1991 in the presence of:

D. SUTHERLAND, President
N. SEYMOUR, Councillor
D. HOLWERDA, Shire Secretary

Confirmed by Governor in Council, 1 October 1991—DAMIEN O'SHEA, Acting Clerk of the Executive Council. 20460

SHIRE OF YEA

Pursuant to the provisions of sections 522 and 526 of the *Local Government Act 1958* the Council of the Shire of Yea hereby directs that the land in the Parish of Kinglake indicated by hatching on the diagram annexed hereto which has been purchased taken or acquired by it, shall be a public highway on and from the date of publication of this Order in the *Government Gazette* and declares that such land shall be a public highway in lieu of the land indicated by cross hatching on the said diagram.



The Common Seal of the President, Councillors and Ratepayers of the Shire of Yea was hereunto affixed this 5 August 1991 in the presence of—

P. J. HAUSER, Councillor
A. D. DRYSDALE, Councillor
G. CECIL, Shire Secretary

Confirmed by Governor in Council, 1 October 1991—DAMIEN O'SHEA, Acting Clerk of the Executive Council. 20460

STATE TENDER BOARD CONTRACTS ACCEPTED Amendments

Schedule Number	Item Number	New Rate	Effective Date
		\$	
Industrial Gases			
1/10	Min. Delivery Charge	18.00	11.10.91
Stationery (General)			
1/64	141	0-570	23.9.91
20790	N. L. JORDAN Secretary to the Tender Board		

PROPOSAL TO INCREASE CHARGES

It is proposed that photocopy charges in Archival Heritage Search Rooms be increased on 1 December 1991. The proposed charges are:

1. Photocopies of original records.
2. Photocopies of microform records.

A regulatory impact statement demonstrated that these altered charges will achieve greater cost recovery and assist in the preservation of public records.

Public comment is invited and should be forwarded to Victoria Whelan, Archival Heritage, 3/176 Wellington Parade, East Melbourne 3002 within 21 days of publication. 20672

2730 G 38 2 October 1991

Creditors, next of kin and others having claims against the estate of any of the under-mentioned deceased persons are required to send particulars of their claims to the State Trust Corporation of Victoria, 168 Exhibition Street, Melbourne, Vic. 3000, the personal representative, on or before 2 December 1991, after which date the State Trust Corporation may convey or distribute the assets having regard only to the claims of which the State Trust Corporation then has notice:

Carpenter, Richard Martin, late of 12 Maude Street, Wendouree, pensioner, died 7 August 1991.

Coakley, Thomas James, formerly of Flat 5, 16 Vanberg Road, Essendon, late of 23A Miami Street, Hawthorn East, pensioner, died 27 June 1991.

Davis, Hilda Verónica, formerly of Florence House Private Nursing Home, 951-953 Dandenong Road, East Malvern, pensioner, died 13 August 1991.

Egan, Kathleen Mary, late of 16 Hopetoun Street, Dandenong, retired, died 11 June 1991.

Guhl, Frederick Charles, late of Flat 152, 49 Union Street, Windsor, pensioner, died 24 May 1991.

Hams, John Herbert, formerly of 148 Mountain View Road, Briar Hill, late of Greensborough Private Nursing Home, 228 Elder Street, Greensborough, retired, died 11 July 1991.

Mahoney, Eunice, late of Talbot Lodge Special Accommodation House, 3 Talbot Avenue, Balclutha, pensioner, died 8 May 1991.

Mandle, Eric, late of Flat 6, 558 Toorak Road, Toorak, pensioner, died 12 May 1991.

Roberts, Sheila Valerie, formerly of Unit 9, 16 Flowerdale Road, Noble Park, late of Covenant House, 181 Canterbury Road, Forest Hill, widow, died 2 July 1991.

Watts, Annie Wilma, late of 276 Skye Road, Frankston, widow, died 14 May 1991.

Yates, Leslie, late of 29 Allison Road, Box Hill North, retired, died 26 June 1991.

Zubek, Wojciech, late of 17 Hawthorn Grove, McKinnon, pensioner, died 16 November 1990, Melbourne, 23 September 1991

B. F. CARMODY
Managing Director
State Trust Corporation

20434 ASSOCIATIONS INCORPORATIONS ACT
1981

Sub-section 36 (2)

Notice is hereby given that the incorporation of the associations mentioned below will be cancelled on publication of this notice.

Australian Laser Institute Inc.

Victoria Government Gazette

Bangerang Association Inc.
Greenvale & District Recreation Association Inc.
Hill End and Grove Rovers Football Club Inc.
Homebirth Group Melbourne Inc.
Kingston Community Recreation Centre Inc.
Maryborough Community Youth Support Scheme Inc.
Panton Hill Alternative Sports League Inc.
Park View Hotel Social Club Inc.
Pontian Youth Inc.
Riddells Creek Youth Club Inc.
Services Cricket Club Inc.
Shepparton and District Youth Support Group Inc.
St Mary's Sporting Club (Geelong) Inc.
Sunshine Football Club Sporting Club Inc.
Tarwin Lower Cricket Club Inc.
The Great Raft Race Committee Inc.
The Seymour Gun Club Inc.
Time and Tide Theatre Productions Inc.
Victorian Cross Country League Inc.

Dated 25 September 1991

TONY DUNN
Deputy Registrar of
Incorporated Associations

ASSOCIATIONS INCORPORATION ACT
1981

Notice is hereby given that in pursuance of sub-section 10 (4) of the *Associations Incorporation Act 1981* a certificate of incorporation was granted to Society Halkidikeon Aristotle the Stageritan Inc. on 20 September 1991.

A. DUNN
Deputy Registrar of
Incorporated Associations

ASSOCIATIONS INCORPORATION ACT
1981

Notice is hereby given that in pursuance of sub-section 10 (4) of the *Associations Incorporation Act 1981* a certificate of incorporation was granted to Werribee and District Community Health Service Inc. on 18 September 1991.

A. DUNN
Deputy Registrar of
Incorporated Associations

Commonwealth of Australia

Petroleum (Submerged Lands) Act 1967

NOTICE OF SURRENDER OF PERMIT

The Exploration Permit of Petroleum numbered VIC/P25 granted to Dr Andrew Kugler Jr and William Bohning Newberry, c/o Kugler-Newberry, Building Eight, 500 Capital of Texas Highway North, Austin, Texas 78746, United States of America, Electrolytic Zinc Company of Australasia Limited, 390 Lonsdale Street, Melbourne, TMOC Exploration Pty. Ltd., 23rd Floor, 12 Creek Street, Brisbane, and Pursuit Exploration Pty. Ltd., 27th Floor, 12 Creek Street, Brisbane, in respect of each of the blocks that is constituted by a graticular section being a graticular section described in the Notice of Grant of Exploration Permit in the *Victoria Government Gazette* dated 12 August 1987, on pages 2178 and 2179, has been surrendered.

Dated 30 September 1991

Made under the *Petroleum (Submerged Lands) Act 1967* of the Commonwealth of Australia on behalf of the Commonwealth-Victoria Offshore Petroleum Joint Authority.

DAVID WHITE
Designated Authority

20400

Subordinate Legislation Act 1962

PROPOSED STATE ELECTRICITY
COMMISSION (CODE OF PRACTICE FOR
TREE CLEARING) REGULATIONS

Regulatory Impact Statement

A Regulatory Impact Statement (RIS) has been prepared in relation to the proposed State Electricity Commission (Code of Practice for Tree Clearing) Regulations 1991.

The Regulations will give effect to section 65 of the *State Electricity Commission Act 1958* which provides for a Code of Practice for Tree Clearing to be prescribed.

A copy of the Regulations and the RIS setting out the anticipated impact of the proposed rule may be obtained from the Chief Engineer, Distribution Services Department, State Electricity Commission, 10th Floor, Monash House, 15 William Street, Melbourne or by telephoning (03) 691 4198.

Written public comments and submissions are invited and should be sent no later than 21 days from the date of this advertisement to the above address.

T. M. HOGG
Director-General
Department of Manufacturing
and Industry Development

20750

ORDERS IN COUNCIL

Local Government Act 1958
**RESUBDIVISION OF THE MUNICIPAL
 DISTRICT OF THE SHIRE OF
 YACKANDANDAH**

The Governor in Council acting under Part II of the *Local Government Act 1958*, orders and directs as follows:

1. This Order comes into operation and takes effect according to its tenor on and from 1 October 1991.

2. On and from 1 October 1991 the municipal district of the Shire of Yackandandah shall, for the purposes of the next general election after this Order takes effect and for ensuring elections be resubdivided into three wards.

3. On and after 7 August 1993, being the day of the next general election, the number of councillors in and for the Shire of Yackandandah as a result of the resubdivision shall be nine.

4. The names and boundaries of the wards shall be:

**Dederang Riding
 Redefined**

Previous Gazettal 1925 page 1811

Commencing on the eastern boundary of the shire at a point in line with the southern boundary of allotment 7E, Section 8, Parish of Gundowring; thence westerly by a line, the southern boundaries of allotments 7E, 6 and 5 to the road forming the north-eastern boundary of allotment 5B; thence north-westerly and northerly by a road to the north-western angle of allotment 9, Section D, being a point on the northern boundary of the Parish of Gundowring; thence generally westerly and southerly by the parish boundary to the northern boundary of the Parish of Kergunyah; thence westerly and southerly by the parish boundary to a point in line with the northern boundary of allotment 5, Section 6, Parish of Bruarong; thence westerly by a line and the northern boundary of allotment 5, to the eastern boundary of allotment 4; thence northerly, westerly and southerly by the boundary of that allotment to its south-western angle; thence south-easterly by a road to the north-eastern angle of allotment 16, Section 5; thence south-westerly by a road to the western boundary of that allotment; thence southerly and easterly by the boundary of that allotment to the boundary of the Parish of Bruarong; thence south-easterly, southerly, westerly and again southerly by the parish boundary to the boundary of the Shire, and thence south-easterly, easterly and northerly by the Shire boundary to the point of commencement.

**Kiewa Riding
 Redefined**

Previous Gazettal 1925 page 1811

Commencing at the junction of Boundary Road with the Yackandandah-Wodonga Road, being a point on the northern boundary of the Shire, thence generally easterly, south-easterly and southerly by the Shire boundary to a point in line with the southern boundary of allotment 7E, Section 8, Parish of Gundowring; thence westerly, by a line and the southern boundaries of allotments 7E, 6 and 5 to the road forming the north-eastern boundary of allotment 5B; thence north-westerly and northerly by a road to the north-western angle of allotment 9, Section D, being a point on the northern boundary of the Parish of Gundowring; thence generally westerly and southerly by the Parish boundary to the southern boundary of the Parish of Kergunyah North; thence westerly and northerly by the parish boundary and further northerly by the western boundary of the Parish of Murramurrangbong to the most southern angle of allotment 3A, Section 7, Parish of Yackandandah; thence north-westerly by the south-western boundary of that allotment and allotments 3B and 2D, further north-westerly by a line to the road forming the south-western boundary of allotment 4, Section 1, Parish of Baranduda; thence north-westerly by that road to the Yackandandah-Wodonga Road, and thence northerly by that road to the point of commencement.

**Yackandandah Riding
 Redefined**

Previous Gazettal 1925 page 1811

Commencing on the southern boundary of the Parish of Bruarong at the western watershed of the Kiewa River being a point on the southern boundary of the shire; thence easterly and generally northerly by the boundary of the parish to the southern boundary of allotment 16, Section 5; thence westerly and northerly by the boundary of that allotment to its north-western angle; thence easterly by a road to the road forming the south-western boundary of allotment 4, Section 6; thence northerly, easterly and southerly by the boundary of that allotment to the northern boundary of allotment 5; thence easterly by that boundary and a line in continuation to the eastern boundary of the Parish of Bruarong; thence northerly by that boundary and the eastern boundary of the Parish of Yackandandah to the most southern angle of allotment 3A, Section 7, Parish of Yackandandah; thence north-westerly by the south-western boundary of that allotment

Victoria Government Gazette

and allotments 3B and 2D, further north-westerly by a line to the road forming the south-western boundary of allotment 4, Section 1, Parish of Baranduda; thence north-westerly by that road to the Yackandandah-Wodonga Road; thence northerly by that road to the shire boundary, and thence south-westerly, southerly and easterly by the shire boundary to the point of commencement.

Dated 24 September 1991

Responsible Minister:

CAROLINE HOGG

Minister for Ethnic, Municipal and
Community Affairs

DAMIEN O'SHEA

20460 Acting Clerk of the Executive Council

G 38 2 October 1991 2733

Commencing at the junction of Lilford Road with McEwen Road; thence easterly by Lilford Road to the Kyabram-Cooma Road; thence northerly by that road to South Boundary Road; thence westerly by that road to McEwen Road, and thence southerly by that road to the point of commencement.

Area of annexation 510 hectares.

Dated 24 September 1991

Responsible Minister:

CAROLINE HOGG

Minister for Ethnic, Municipal and
Community Affairs

DAMIEN O'SHEA

20460 Acting Clerk of the Executive Council

Local Government Act 1958

**ANNEXATION OF PORTION OF THE
MUNICIPAL DISTRICT OF THE SHIRE OF
BRIGHT TO THE MUNICIPAL DISTRICT
OF THE SHIRE OF YACKANDANDAH**

The Governor in Council acting under Part II of the *Local Government Act 1958* orders and directs as follows:

1. That Crown Allotment 9, Section 4, Parish of Tawanga be annexed to the Municipal District of the Shire of Yackandandah.

2. That for all purposes this order comes into effect and takes effect according to its tenor on and from 1 October 1991.

Area of annexation 58.5 hectares.

Dated 24 September 1991

Responsible Minister:

CAROLINE HOGG

Minister for Ethnic, Municipal and
Community Affairs

DAMIEN O'SHEA

20460 Acting Clerk of the Executive Council

Local Government Act 1958

SHIRE OF FLINDERS

Confirmation of Separate Rate

The Governor in Council acting under section 287 of the *Local Government Act 1958* confirms a separate rate made by the Council of the Shire of Flinders on 28 August 1991 for the purpose of constructing Campbells Road, Portsea.

Dated 1 October 1991

Responsible Minister:

CAROLINE HOGG

Minister for Ethnic, Municipal and
Community Affairs

DAMIEN O'SHEA

20460 Acting Clerk of the Executive Council

Local Government Act 1958

SHIRE OF FLINDERS

Confirmation of Separate Rate

The Governor in Council acting under section 287 of the *Local Government Act 1958* confirms a separate rate made by the Council of the Shire of Flinders on 28 August 1991 for the purpose of constructing an off-street carpark off Nelson and Napier Streets, Rye and constructing a road between Lyons and Napier Streets, Rye.

Dated 1 October 1991

Responsible Minister:

CAROLINE HOGG

Minister for Ethnic, Municipal and
Community Affairs

DAMIEN O'SHEA

20460 Acting Clerk of the Executive Council

Local Government Act 1958

**ANNEXATION OF PORTION OF THE
MUNICIPAL DISTRICT OF THE SHIRE OF
RODNEY TO THE MUNICIPAL DISTRICT
OF THE TOWN OF KYABRAM**

The Governor in Council acting under Part II of the *Local Government Act 1958* orders and directs as follows:

1. That portion of the municipal district of the Shire of Rodney described hereunder shall be annexed to the municipal district of the Town of Kyabram.

2. That for all purposes this order comes into effect and takes effect according to its tenor on and from 1 October 1991.

2734 G 38 2 October 1991

Historic Buildings Act 1981 (No. 9667)
**AMENDMENT OF REGISTER OF
HISTORIC BUILDINGS**

Under section 14 of the *Historic Buildings Act 1981* the Governor in Council amends the Register by altering Historic Building No. 889.

Holy Trinity Anglican Church and Vicarage, Marrawarp Road, Ceres.

To the extent of:

1. The buildings known as the Holy Trinity Anglican Church and Vicarage, Marrawarp Road, Ceres (and excluding the buildings known as the Holy Trinity Sunday School and the rendered brick toilet block); and

2. The land marked L-1 on Plan 604430U, endorsed by the Chairperson, Historic Buildings Council and held by the Director, Historic Buildings Council being the land described in the Registrar-General's Office No. 920 Book 27.

Dated 1 October 1991

Responsible Minister:

ANDREW McCUTCHEON
Minister for Planning and Housing

DAMIEN O'SHEA
20604 Acting Clerk of the Executive Council

Historic Buildings Act 1981 (No. 9667)
**AMENDMENT OF REGISTER OF
HISTORIC BUILDINGS**

Under section 14 of the *Historic Buildings Act 1981* the Governor in Council amends the Register by adding Historic Building No. 847.

Eden Terrace, 4-18 Dalgety Street, St Kilda.

To the extent of all buildings known as Eden Terrace, 4-18 Dalgety Street, St Kilda, and land marked L-1 on Plan 8617123 being all the land described in the Register Book Certificate of Title Volume 3015 Folio 877 endorsed by the Chairperson, Historic Buildings Council and held by the Director, Historic Buildings Council.

Dated 1 October 1991

Responsible Minister:

ANDREW McCUTCHEON
Minister for Planning and Housing

DAMIEN O'SHEA
20604 Acting Clerk of the Executive Council

Historic Buildings Act 1981 (No. 9667)
**AMENDMENT OF REGISTER OF
HISTORIC BUILDINGS**

Under section 14 of the *Historic Buildings Act 1981* the Governor in Council amends the Register by adding Historic Building No. 879.

Former Robin Boyd House, 664-666 Riversdale Road, Camberwell.

Victoria Government Gazette

(To the extent of all the buildings known as the former Robin Boyd House, 664-666 Riversdale Road, Camberwell and all land entered in the Register Book Certificate of Title Volume 6968 Folio 567 shown hatched on the plan endorsed by the Chairperson, Historic Buildings Council and held by the Director, Historic Buildings Council.)

Dated 1 October 1991

Responsible Minister:

ANDREW McCUTCHEON
Minister for Planning and Housing

DAMIEN O'SHEA
20604 Acting Clerk of the Executive Council

Historic Buildings Act 1981 (No. 9667)
**AMENDMENT OF REGISTER OF
HISTORIC BUILDINGS**

Under section 14 of the *Historic Buildings Act 1981* the Governor in Council amends the Register by adding Historic Building No. 894.

Former Customs House, Nelson Place, Williamstown.

To the extent of:

1. The building formerly known as the Customs House at Williamstown and the associated timber sheds, marked B-1, B-2 and B-3, on Plan 603933K, endorsed by the Chairperson, Historic Buildings Council and held by the Director, Historic Buildings Council; and

2. All the land marked L-1 on Plan 603933K, being all the land described in the Certificate of Title Volume 5784 Folio 624.

Dated 1 October 1991

Responsible Minister:

ANDREW McCUTCHEON
Minister for Planning and Housing

DAMIEN O'SHEA
20604 Acting Clerk of the Executive Council

Historic Buildings Act 1981 (No. 9667)
**AMENDMENT OF REGISTER OF
HISTORIC BUILDINGS**

Under section 14 of the *Historic Buildings Act 1981* the Governor in Council amends the Register by adding Historic Building No. 893.

Xavier College, Barkers Road, Kew.

To the extent of:

1. The buildings known as the South Wing, the West Wing, the Great Hall and the Chapel, shown on Plan 603667L as P-1, P-2, P-3 and P-4 respectively and endorsed by the Chairperson, Historic Buildings Council and held by the Director, Historic Buildings Council; and

Victoria Government Gazette

2. The land marked L-1; L-2 and L-3 on Plan 603667L, endorsed by the Chairperson, Historic Buildings Council and held by the Director, Historic Buildings Council being that land firstly described in the Registrar-General's Office Memorial No. 571 Book 516, part of the land secondly described in Memorial No. 517 Book 516, and the whole of the land described in Certificate of Title Vol. 7737 Fol. 001.

Dated 1 October 1991

Responsible Minister:

ANDREW McCUTCHEON

Minister for Planning and Housing

DAMIEN O'SHEA

20604 Acting Clerk of the Executive Council

Crown Land (Reserves) Act 1978

CAULFIELD RACECOURSE RESERVE

Regulations

The Governor in Council under section 13 (1) (a) of the *Crown Land (Reserves) Act 1978* approves the trustees of the Caulfield Racecourse Reserve making the attached amendments to the regulations for the Crown land reserved for Racing, Recreation and Public Park Purposes being Allotment A, at Caulfield, Parish of Prahran and known as the Caulfield Racecourse Reserve—(Rs 216(4)).

Dated 6 August 1991

Responsible Minister:

S. M. CRABB

Minister for Conservation and Environment

DAMIEN O'SHEA

20090 Acting Clerk of the Executive Council

CAULFIELD RACECOURSE RESERVE

Amendment of Regulations

We,

Rupert William John CLARKE

Peter B. LAWRENCE

Geoffrey Albert BELLMAINE

Thomas NORTH

Robert Alexander HUNTER

William John ADAMS

William John Farquhar McDONALD

Vance Oakley DICKIE

Neil TREZISE

Joseph Anstice RAFFERTY

Geoffrey Simon PATIENCE

being duly appointed trustees of the land reserved for Racing, Recreation and Public Park Purposes and premises, being Allotment A, at Caulfield, in the Parish of Prahran, County of Bourke, in the exercise of the powers conferred on us by the *Crown Land (Reserves) Act 1978* and of any and every power enabling us so to do, and with the

G 38 2 October 1991 2735

approval of the Governor in Council, do hereby amend the regulations made by the trustees on 7 July 1931 and approved by the Governor in Council on 13 October 1931, and as were last amended by the trustees on 22 December 1989 and approved by the Governor in Council on 19 December 1989 as follows:

Regulations VIII and X shall be amended to read—

REGULATION VIII

(Entering upon the Land)

No person shall without the consent of the trustees, or of some person duly authorised in writing by them—

(a) on a day other than a day when a race meeting is being held on the land enter upon any part of the divisions of the said land numbered 1, 2, 3, 4 and 6;

(b) at any time take or drive any motor vehicle or other vehicle of any description, on to or across any part of the division of the said land numbered 7 or on a day other than a day when a race meeting is being held onto or across any part of the division of the said land numbered 9;

(c) enter upon any part of the said land, excluding division 8 now known as No. 1 Car Park, between 8 p.m. or sunset, whichever is the later, and sunrise.

REGULATION X

(Remaining in Buildings at Night)

No person shall without the consent of the trustees, or of some person duly authorised in writing by them, enter, loiter, or remain within any building, shed, or other premises on the said land after Seven o'clock in the evening.

Dated 18 September 1991

R. W. J. CLARKE

P. B. LAWRENCE

G. A. BELLMAINE

T. NORTH

R. A. HUNTER

W. J. ADAMS

W. J. F. McDONALD

V. O. DICKIE

N. TREZISE

J. A. RAFFERTY

G. S. PATIENCE

Crown Land (Reserves) Act 1978

INCORPORATION OF COMMITTEE OF
MANAGEMENT OF JINDIVICK PUBLIC
RECREATION RESERVE

The Governor in Council, under section 14A (1) of the *Crown Land (Reserves) Act 1978*, being satisfied that it is in the public interests to declare to be a corporation the Committee of

2736 G 38 2 October 1991.

Management appointed under section 14 (2) of the Act of the land described in the schedule hereunder—

- (a) declares that the Committee of Management shall be a corporation;
- (b) assigns the name "Jindivick Mechanics Institute Incorporated" to the corporation; and

under section 14b (3) of the Act, appoints W. Slegers to be Chairperson of the corporation.

SCHEDULE

Crown Allotment 6A, Parish of Jindivick temporarily reserved as a site for Public Recreation by Order in Council of 23 April 1974—(Rs 7407).

Dated 1 October 1991

Responsible Minister:

S. M. CRABB

Minister for Conservation and Environment

DAMIEN O'SHEA

20090 Acting Clerk of the Executive Council

Crown Land (Reserves) Act 1978

INCORPORATION OF COMMITTEE OF MANAGEMENT OF BRIDGEWATER BAY FORESHORE RESERVE

The Governor in Council, under section 14A (1) of the *Crown Land (Reserves) Act 1978*, being satisfied that it is in the public interests to declare to be a corporation the Committee of Management appointed under section 14 (2) of the Act of the land described in the schedule hereunder—

- (a) declares that the Committee of Management shall be a corporation;
- (b) assigns the name "Bridgewater Bay Foreshore Committee Incorporated" to the corporation; and

under section 14b (3) of the Act, appoints Alan Smith to be Chairperson of the corporation.

SCHEDULE

The reserved land in the Parish of Tarragal as is shown by red and blue colours on plan marked T/22.8.61 attached to Department of Conservation and Environment correspondence number—(Rs 9002).

Dated 1 October 1991

Responsible Minister:

S. M. CRABB

Minister for Conservation and Environment

DAMIEN O'SHEA

20090 Acting Clerk of the Executive Council

Victoria Government Gazette

Crown Land (Reserves) Act 1978

INCORPORATION OF COMMITTEE OF MANAGEMENT OF POWELLTOWN RECREATION RESERVE

The Governor in Council, under section 14A (1) of the *Crown Land (Reserves) Act 1978*, being satisfied that it is in the public interests to declare to be a corporation the Committee of Management appointed under section 14 (2) of the Act of the land described in the schedule hereunder—

- (a) declares that the Committee of Management shall be a corporation;
- (b) assigns the name "Powelltown Recreation Reserve Committee Incorporated" to the corporation; and

under section 14b (3) of the Act, appoints Ashley Edward Green to be Chairperson of the corporation.

SCHEDULE

The land in the Township of Powelltown temporarily reserved as a site for Public Park and Recreation purposes by Order in Council of 9 April 1968—(Rs 8367).

Dated 1 October 1991

Responsible Minister:

S. M. CRABB

Minister for Conservation and Environment

DAMIEN O'SHEA

20090 Acting Clerk of the Executive Council

Crown Land (Reserves) Act 1978

INCORPORATION OF COMMITTEE OF MANAGEMENT OF THE TOC-H CAMP

The Governor in Council, under section 14A (1) of the *Crown Land (Reserves) Act 1978*, being satisfied that it is in the public interests to declare to be a corporation the Committee of Management appointed under section 14 (2) of the Act of the land described in the schedule hereunder—

- (a) declares that the Committee of Management shall be a corporation;
- (b) assigns the name "Toc-H Camp Committee of Management Incorporated" to the Corporation; and

under section 14b (3) of the Act, appoints Stuart William Bowe to be Chairperson of the corporation.

SCHEDULE

Allotment 4A, Section 5, Parish of Paywit being permanently reserved Crown lands outlined yellow and hatched blue on plan marked P/15.5.90 attached to Department of Conservation and Environment correspondence number—(Rs 8564).

Victoria Government Gazette

Dated 1 October 1991

Responsible Minister:

S. M. CRABB

Minister for Conservation and Environment

DAMIEN O'SHEA

20090 Acting Clerk of the Executive Council

Crown Land (Reserves) Act 1978
**CROWN LANDS TEMPORARILY
RESERVED**

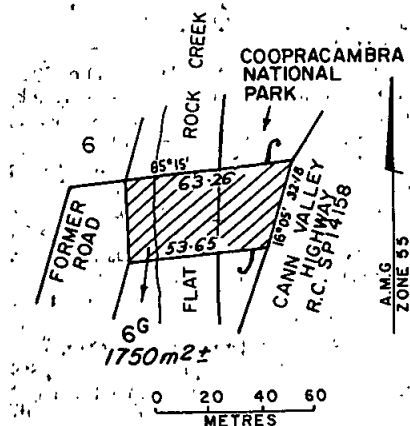
The Governor in Council under sections 4 and 7 of the *Crown Land (Reserves) Act 1978* temporarily reserves for the purposes mentioned and also excepts from prospecting or from occupation for mining purposes under any miners right the following Crown lands:

**MUNICIPAL DISTRICT OF THE SHIRE OF
BUNINYONG**

BUNINYONG—Public Gardens, 1010 square metres being Crown Allotment 22b, Section 24, Township of Buninyong, Parish of Buninyong as shown on Certified Plan No. 110668 lodged in the Central Plan Office—(Rs 3999).

**MUNICIPAL DISTRICT OF THE SHIRE OF
ORBOST**

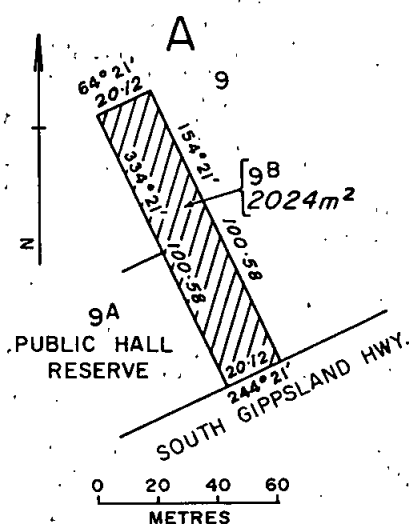
KOWAT—Preservation of native flora and fauna, 1750 square metres being Crown Allotment 6G, Parish of Kowat as indicated by hatching on plan hereunder—(K 206 (1)) (Rs 4851).



**MUNICIPAL DISTRICT OF THE SHIRE OF
SOUTH GIPPSLAND**

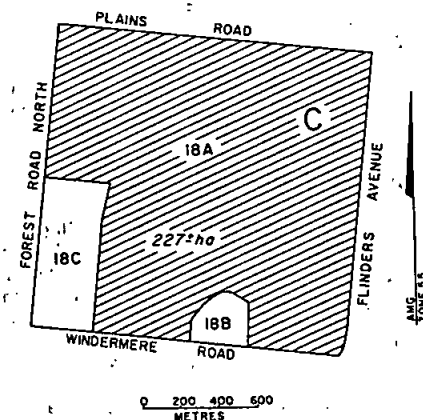
WELSHPOOL—Public Hall, 2024 square metres being Crown Allotment 9b, Section A, Parish of Welshpool as indicated by hatching on plan hereunder—(3790) (Rs 5899).

G 38 2 October 1991 2737



**MUNICIPAL DISTRICT OF THE SHIRE OF
CORIO**

WOORNYALOOK—Wetlands Education Facility for the Study of the Natural Environment, 227 hectares, more or less, being Crown Allotment 18A, Section C, Parish of Woornyalook as indicated by hatching on plan hereunder—(3891) (Rs 8126).



Dated 1 October 1991

Responsible Minister:

S. M. CRABB

Minister for Conservation and Environment

DAMIEN O'SHEA

20090 Acting Clerk of the Executive Council

2738 'G 38 2 October 1991

Crown Land (Reserves) Act 1978
**CROWN LANDS TEMPORARILY
RESERVED**

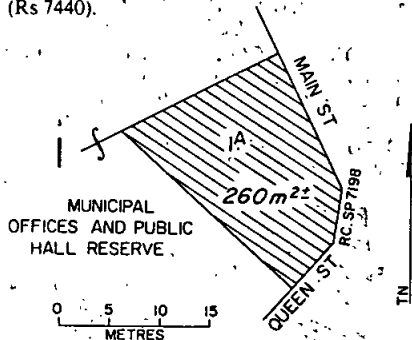
The Governor in Council under sections 4 and 7 of the *Crown Land (Reserves) Act 1978* temporarily reserves for the purposes mentioned and also excepts from prospecting or from occupation for mining purposes under any miners right the following Crown lands:

**MUNICIPAL DISTRICT OF THE CITY OF
ECHUCA**

ECHUCA—Activity Therapy Centre, 3717 square metres being Crown Allotment 7, Section 38A, Township of Echuca, Parish of Echuca North as shown on Certified Plan No. 104352 lodged in the Central Plan Office—(06/11392).

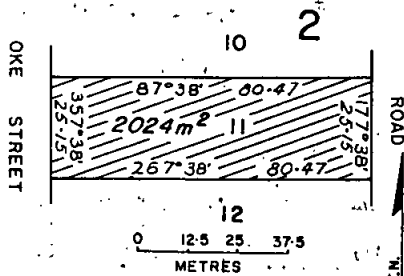
**MUNICIPAL DISTRICT OF THE SHIRE OF
MORNINGTON**

MORNINGTON—Municipal Offices and Public Hall, 260 square metres being Crown Allotment 1A, Section 1, Township of Mornington, Parish of Moorooduc as indicated by hatching on plan hereunder—(M 162 [2]) (Rs 7440).



**MUNICIPAL DISTRICT OF THE SHIRE OF
WALPEUP**

OUYEN—Conservation of an area of historic interest, 2024 square metres being Crown Allotment 11, Section 2, Township of Ouyen, Parish of Ouyen as indicated by hatching on plan hereunder—(022 [8]) (Rs 8303).



Victoria Government Gazette

**MUNICIPAL DISTRICT OF THE SHIRE OF
GRENVILLE**

SCARSDALE—Conservation of an area of natural interest, 3376 hectares being Crown Allotments 23A and 23B, Section 5, Parish of Scarsdale as shown on Certified Plan Nos 104819 and 110805 respectively lodged in the Central Plan Office—(Rs 21004).

Dated 1 October 1991

Responsible Minister:

S. M. CRABB

Minister for Conservation and Environment

DAMIEN O'SHEA

20090 Acting Clerk of the Executive Council

Crown Land (Reserves) Act 1978

NOTICE OF INTENTION

The Governor in Council under section 10 of the *Crown Land (Reserves) Act 1978* gives notice of intention to revoke the following temporary reservations:

BOROONDARA—The temporary reservation by Order in Council of 10 November 1981 of 6825 square metres of land being Crown Allotment 48B, Parish of Boroondara as a site for Health Commission purposes—(Rs 10410).

BOROONDARA—The temporary reservation by Order in Council of 30 January 1985 of 2100 square metres, more or less, of land being Crown Allotment 48E, Parish of Boroondara as a site for Education purposes—(Rs 12853).

BUNGULUKE—The temporary reservation by Order in Council of 27 April 1880 of 20.23 hectares of land in the Parish of Bunguluke (formerly Allotment 58, Section A) as a site for Water Supply Purposes—(L5-3298).

BUNGULUKE—The temporary reservation by Order in Council of 27 April 1880 of 12.14 hectares of land in the Parish of Bunguluke (formerly Allotment 81, Section A) as a site for Water Supply Purposes, revoked as to part by Order in Council of 20 September 1907, so far as the balance remaining, containing 10.12 hectares—(Rs 173).

MOOLAP—The temporary reservation by Order in Council of 25 September 1973 of 2369 square metres of land in the Parish of Moolap as a site for Public Purposes (Police purposes)—(Rs 9761).

Dated 1 October 1991

Responsible Minister:

S. M. CRABB

Minister for Conservation and Environment

DAMIEN O'SHEA

20090 Acting Clerk of the Executive Council

NOTICE OF INTENTION

The Governor in Council, under section 10 of the *Crown Land (Reserves) Act 1978*, gives notice of intention to revoke the following temporary reservations:

BOOMAHNOOMOONAH—The temporary reservation by Order in Council of 22 March 1887 of 8094 square metres of land in the Parish of Boomahnoomoonah (formerly part of Allotment 8, Section D) as a site for a State School—(L8-4235).

COHUNA—The temporary reservation by Order in Council of 1 February 1956 of 4.63 hectares, more or less, of land in the Township of Cohuna as a site for State School purposes, revoked as to part by Order in Council of 21 May 1991 so far only as the portions containing 2729 square metres being Crown Allotments 10, 11 and 12, Section 4A, Township of Cohuna, Parish of Cohuna as shown on Certified Plan No. 110740—(Rs 5164).

YARROCK—The temporary reservation by Order in Council of 24 April 1889 of 8094 square metres of land in the Parish of Yarrock as a site for a State School—(Rs 14269).

Dated 1 October 1991

Responsible Minister:

S. M. CRABB

Minister for Conservation and Environment

DAMIEN O'SHEA

20090 Acting Clerk of the Executive Council

Crown Land (Reserves) Act 1978

REVOCATION OF TEMPORARY
RESERVATIONS

The Governor in Council, under section 10 of the *Crown Land (Reserves) Act 1978*, revokes the following temporary reservations:

NARRAWONG—The temporary reservation by Order in Council of 22 August 1972 of 19.44 hectares of land in Section A, Parish of Narrawong as a site for Public Purposes (Supply of Gravel)—(Rs 4760).

WOORNYALLOOK—The temporary reservation by Order in Council of 11 April 1962 of 251.97 hectares, more or less, of land in the Parish of Woornyallook as a site for the Preservation of Wildlife, revoked as to part by Order in Council of 2 February 1988 so far as the balance remaining containing 227.31 hectares, more or less—(Rs 8126).

YARPTURK—The temporary reservation by Order in Council of 9 April 1877 of 1.214 hectares of land in the Parish of Yarturk (formerly in the Township of Winslow) as a site for Public Purposes (State School) in addition to and

adjoining the site permanently reserved for State School purposes by Order in Council of 2 June 1873—(L2-624).

YARPTURK—The temporary reservation by Order in Council of 30 April 1968 of 6197 square metres of land in the Parish of Yarturk as a site for State School purposes—(L2-624).

Dated 1 October 1991

Responsible Minister:

S. M. CRABB

Minister for Conservation and Environment

DAMIEN O'SHEA

20090 Acting Clerk of the Executive Council

Crown Land (Reserves) Act 1978

REVOCATION OF TEMPORARY
RESERVATIONS

The Governor in Council under section 10 of the *Crown Land (Reserves) Act 1978* revokes the following temporary reservations:

BALLARAT—The temporary reservation by Order in Council of 22 December 1938 of 1872 square metres of land in Section 18, Parish of Ballarat (formerly part of Allotments 13 and 14) as a site for a Mental Hospital—(Rs 4787).

CUT-PAW-PAW—The temporary reservation by Order in Council of 15 October 1957 of 582 square metres of land in Section 21, Parish of Cut-paw-paw as a site for Police purposes—(Rs 7667).

LANDSBOROUGH—The temporary reservation by Order in Council of 21 May 1918 of 1.21 hectares of land in the Parish of Landsborough as a site for a State School—(Rs 1775).

MOE—The temporary reservation by Order in Council of 17 May 1887 of 4.047 hectares of land in the Parish of Moe as a site for a Cemetery so far only as the portion containing 4031 square metres shown as Parcel 25 on Roads Corporation Plan No. 18330A—(Rs 8704).

PAYWIT—The temporary reservation by Order in Council of 28 November 1882 of 9.75 hectares of land in the Parish of Paywit (formerly part of Allotment 17, Section 2) as a site for Conservation of Water so far only as the portion containing 9096 square metres shown as Crown Allotment 17L, Section 2, Parish of Paywit on Certified Plan No. 110735 lodged in the Central Plan Office—(36/130).

WILL-WILL-ROOK—The temporary reservation by Order in Council of 10 January 1950 of 860 square metres of land in the Parish of Will-will-rook as a site for Police purposes—(Rs 6492).

2740 G 38 2 October 1991

WOORARRA—The temporary reservation by Order in Council of 14 September 1926 of 7638 square metres of land in the Parish of Woorarra as a site for a State School—(Rs 3363).

Dated 1 October 1991

Responsible Minister:

S. M. CRABB

Minister for Conservation and Environment

DAMIEN O'SHEA

20090 Acting Clerk of the Executive Council

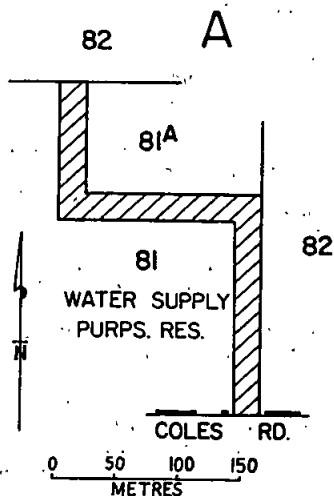
Land Act 1958

UNUSED ROADS CLOSED

The Governor in Council under section 349 of the *Land Act 1958* and with the consents in writing of the municipalities concerned and the adjoining owners closes the following unused roads:

MUNICIPAL DISTRICT OF THE SHIRE OF WYCHEPROOF

BUNGULUKE—The road in the Parish of Bunguluke as indicated by hatching on plan hereunder—(B 653 (6)) (LS-3298).



MUNICIPAL DISTRICT OF THE SHIRE OF KOWREE

TOOLONDO—Crown Allotment 129A, Parish of Toolondo as shown on Certified Plan No. 110584 lodged in the Central Plan Office—(GL/10896).

Victoria Government Gazette

MUNICIPAL DISTRICT OF THE SHIRE OF KOWREE

TOOLONDO—Crown Allotment 134A, Parish of Toolondo as shown on Certified Plan No. 110693 lodged in the Central Plan Office—(GL/10896).

Dated 1 October 1991

Responsible Minister:

S. M. CRABB

Minister for Conservation and Environment

DAMIEN O'SHEA

20090 Acting Clerk of the Executive Council

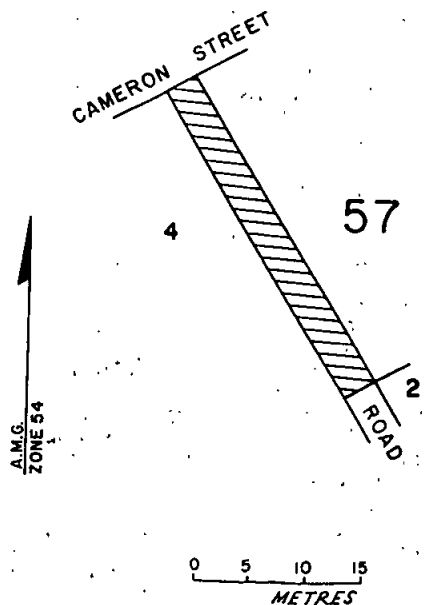
Land Act 1958

UNUSED ROADS CLOSED

The Governor in Council under section 349 of the *Land Act 1958* and with the consents in writing of the municipalities concerned closes the following unused roads:

MUNICIPAL DISTRICT OF THE SHIRE OF TALBOT AND CLUNES

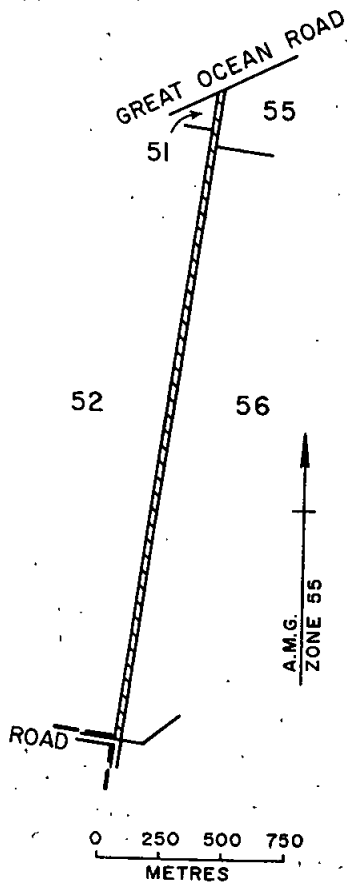
CLUNES—The road in the Township of Clunes, Parish of Clunes as indicated by hatching on plan hereunder—(C 394 [5]) (GL/12716).



Victoria Government Gazette

MUNICIPAL DISTRICT OF THE SHIRE OF
BARRABOOL

JAN JUC—The road in the Parish of Jan Juc as indicated by hatching on plan hereunder—(2784) (Misc. 3315).



Dated 1 October 1991

Responsible Minister:

STEVE CRABB

Minister for Conservation and Environment

DAMIEN O'SHEA

20090 Acting Clerk of the Executive Council

Land Act 1958

UNUSED ROAD CLOSED

The Governor in Council under section 349 of the *Land Act 1958* and with the consent in writing of the municipality concerned and the adjoining owners closes the following unused road:

G 38 2 October 1991 2741

MUNICIPAL DISTRICT OF THE SHIRE OF
BENALLA

GLENROWEN—The roads in the Parish of Glenrowen shown as parcels 5, 6 and 7 on Roads Corporation Drawing No. 393275—(L8-5310).

Dated 1 October 1991

Responsible Minister:

STEVE CRABB

Minister for Conservation and Environment

DAMIEN O'SHEA

20090 Acting Clerk of the Executive Council

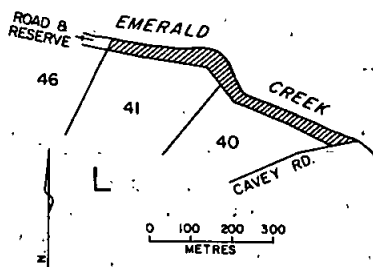
Land Act 1958

UNUSED ROAD CLOSED

The Governor in Council under section 349 of the *Land Act 1958* and with the consent in writing of the municipality concerned closes the following unused road:

MUNICIPAL DISTRICT OF THE SHIRE OF
LILLYDALE

MONBULK—The road in the Parish of Monbulk as indicated by hatching on plan hereunder—(M 555[11]) (L11-2249).



Dated 1 October 1991

Responsible Minister:

STEVE CRABB

Minister for Conservation and Environment

DAMIEN O'SHEA

20090 Acting Clerk of the Executive Council

**PRIVATE
ADVERTISEMENTS**

**Planning and Environment Act 1987
NOTICE OF AMENDMENT TO A
PLANNING SCHEME**

The City of Bendigo has prepared Amendment No. L18 to the Bendigo Planning Scheme. The amendment applies to land at 141 Williamson Street, Bendigo, being Part of Crown Allotment 31, Section 112c.

The amendment proposes to change Planning Scheme Map 8 by rezoning 141 Williamson Street from a Residential Zone to a Local Business Zone.

The amendment can be inspected at Department of Planning and Housing, Ground Floor, The Olderfleet Buildings, 477 Collins Street, Melbourne; 261 Hargreaves Street, Bendigo; Loddon Campaspe Regional Planning Authority, 261 Hargreaves Street, Bendigo; City of Bendigo, Municipal Offices, Lytleton Terrace, Bendigo.

Submissions about the amendment must be sent to City of Bendigo, P.O. Box 733, Bendigo 3550 by Monday, 4 November 1991.

Dated 25 September 1991

D. J. STEWART
Acting Chief Executive Officer
City of Bendigo

16095

CITY OF GEELONG

Local Law No. 2 Removal of Waste

Notice is hereby given that having complied with the provisions of section 119 (2) of the *Local Government Act 1989* the Council of the City of Geelong at its meeting of 24 September 1991, resolved to make a Local Law to regulate and control the collection and disposal of waste; regulate and control the placement of trade waste hoppers; specify standards for bins in commercial and residential areas; provide for penalties for breaches of the Local Law.

A copy of the Local Law can be obtained from the City Hall, Gheringhap Street, Geelong.

T. J. T. NEAL
Town Clerk and

16064

Chief Administrative Officer

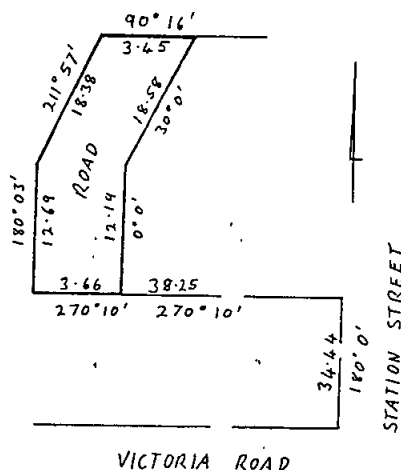
CITY OF HAWTHORN

Road Discontinuance

Pursuant to section 528 (2) of the *Local Government Act 1958* the Council of the City of Hawthorn at its ordinary meeting held on 26 March 1991 resolved that the road shown enclosed by continuous lines on the Plan set out

hereunder be discontinued and sold by private treaty.

Notwithstanding such discontinuance the Council, the Melbourne Water Corporation and the State Electricity Commission of Victoria shall continue to have and possess the same right, title, power, authority or interest in or in relation to the whole of the land as they had or possessed prior to such discontinuance with respect to or in connection with drainage sewerage or the supply of electricity, respectively.



Dated 17 September 1991

16075

K. J. McNAMARA
City Manager

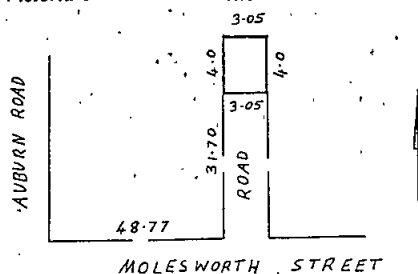
CITY OF HAWTHORN

Road Discontinuance

Pursuant to section 528 (2) of the *Local Government Act 1958* the Council of the City of Hawthorn at its ordinary meeting held on 26 February 1991 resolved that the road shown enclosed by continuous lines on the Plan set out hereunder be discontinued and sold by private treaty.

Notwithstanding such discontinuance the Council, the Melbourne Water Corporation and the State Electricity Commission of Victoria shall continue to have and possess the same right, title, power, authority or interest in or in relation to the whole of the land as they had or possessed prior to such discontinuance with respect to or in connection with drainage sewerage or the supply of electricity, respectively.

G 38 2 October 1991 2743



Dated 17 September 1991

K. J. McNAMARA
City Manager

16076

Planning and Environment Act 1987

RICHMOND PLANNING SCHEME

Notice of Amendment

Amendment L16

The City of Richmond has prepared this amendment to the Local Section of the Richmond Planning Scheme.

The amendment proposes to rezone land at 54-70 Dover Street, 55-67 Cremorne Street and 85 Cremorne Street. The land referred to above is partly included in a Light Industrial zone and partly in a Public Purpose Primary School Reservation. It is proposed to include the whole of the land in a Public Purpose Ministry of Education (other than schools) Reservation to permit the use and development of the land for a campus of the Richmond College of TAFE.

Copies of the amendment can be inspected free of charge during office hours at the offices of Richmond City Council, Town Hall, Bridge Road, Richmond; the Department of Planning and Housing, Ground Floor, The Olderfleet Buildings, 477 Collins Street, Melbourne.

Submissions about this amendment must be sent to the Chief Executive Officer, Richmond City Council, Town Hall, Bridge Road, Richmond Vic 3121 by 2 November 1991.

D. G. WILLIAMS

'16054

CITY OF SPRINGVALE

Notice is hereby given that the reserves listed below, which appear on the nominated lodged plans designated as reserved for a municipal purpose be vested in Council in accordance with Council's resolutions at its Ordinary Meeting held on 2 September 1991, freed and discharged from any mortgage, charge, lease or sub-lease, pursuant to section 569BA (1) of the *Local Government Act 1958* (as amended).

<i>Reserve's Name</i>	<i>Lodged Plan No.</i>
Keaton Way	LP 217963
Part Lot 2, Wells Road	LP 201638 ⁴
16098	I. J. TATTERSON Chief Executive Officer

CITY OF SUNSHINE

Change of Street Name

Notice is hereby given that pursuant to subsection 4 of section 535 of the *Local Government Act* 1958 the Council of the City of Sunshine has resolved to change the following street name in the suburb of St Albans East.

Old Name—Luton Court, Lodged Plan
219022L Part Crown Allotment D, Parish of
Maribyrnong, County of Bourke.

New Name—Trickey Court.

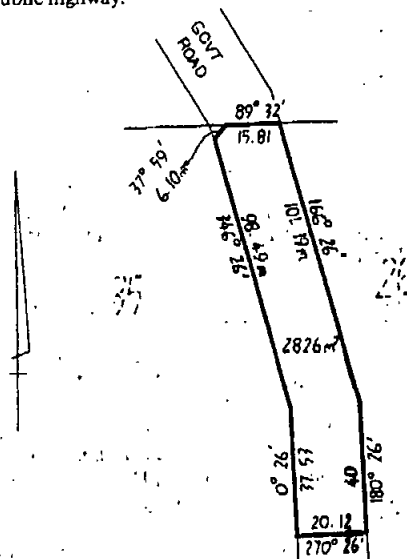
JOHN P. JAMES

16078 Chief Executive Officer/Town Clerk

SHIRE OF ALBERTON

Declaration of Public Highway

Notice is hereby given that pursuant to the provisions of section 203 of the *Local Government Act 1989* the Council of the *Alberton Shire* at its meeting held on 23 September 1991, declared the portion of Harraps Road, Bingenwarri set out on the attached plan as a public highway.



G. J. STEPHENS
Shire Secretary

16059

2744 G 38 2 October 1991

Form 7

NOTICE OF ACQUISITION

Compulsory Acquisition of Interest in Land

The President, Councillors and Ratepayers of the Shire of Bacchus Marsh declares by this Notice it acquires the following interest in land described as Crown Allotments 32, 33 and 34A Section 9, Parish of Parwan, Crown Allotment J Section 9 (being lot 4 Lodged Plan No. 5327) Parish of Parwan, and Crown Allotment 34 Section 9 Parish of Parwan, these allotments being more particularly described in Certificates of Title respectively as follows:

Certificate of Title—

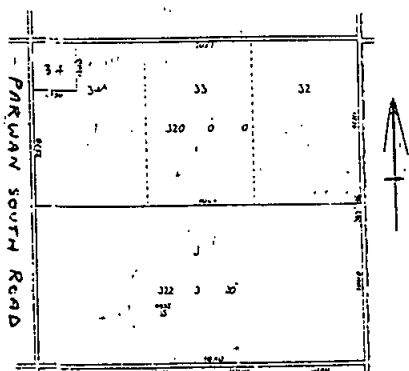
Volume 9623 Folio 730

Volume 9623 Folio 731

Volume 9623 Folio 732.

Interest being Acquired

An interest in fee simple being the whole of the land described in Certificate of Titles above.



Published with the authority of the President, Councillors and Ratepayers of the Shire of Bacchus Marsh.

IAN D. MORRIS
Shire Secretary

16080

Planning and Environment Act 1987 NOTICE OF AMENDMENT TO A PLANNING SCHEME

The Shire of Bright has prepared amendment L20 to the Bright Planning Scheme Local Section.

The amendment affects land known as Lot 15c Section E Township of Bright (No. 5) Camp Street, Bright.

The amendment proposes to change the Planning Scheme by deleting the Existing Public Purpose Reservation (Infant Welfare Centre) and including the land within the Commercial Zone.

Victoria Government Gazette

The amendment can be inspected at the Offices of the Shire of Bright, Churchill Avenue, Bright and the Offices of the Department of Planning and Housing, State Offices, 1 McKoy Street, West Wodonga and The Olderfleet Buildings, 477 Collins Street, Melbourne.

Submissions relating to the amendment must be sent to the Shire of Bright by 30 October 1991.

16050

Planning and Environment Act 1987

SHIRE OF BULN BULN

Notice of Amendment to a Planning Scheme

The Shire of Buln Buln has prepared Amendment L20 to the Buln Buln Planning Scheme.

The amendment affects the land contained within Part Crown Allotment 83, Parish of Neerim.

The amendment rezones land from Commercial to Special Uses 1—Church Zone, the intent being to include all three lots occupied and owned by the Church of England Trusts Corporation within this Zone.

The amendment can be inspected at Shire of Buln Buln, 33 Young Street, Drouin; Ministry for Planning and Housing, The Olderfleet Buildings, 477 Collins Street, Melbourne; Ministry for Planning and Housing, Metropolitan South and Westernport Region, 33-39 High Street, Cranbourne.

Submissions on the Amendment must be sent to the Chief Executive/Shire Secretary, Shire of Buln Buln, P.O. Box 126, Drouin 3818 by 8 November 1991.

P. W. PHILLIPS

16058

Chief Secretary/Shire Secretary

Planning and Environment Act 1987

A NOTICE OF AMENDMENT TO A PLANNING SCHEME

The Shire of Flinders has prepared Amendment No. L89, 1991 to the Flinders Planning Scheme.

The amendment proposes to change the Planning Scheme by exempting private street and drainage schemes from requiring planning approval for removal of native vegetation.

The amendment can be inspected at the Shire of Flinders, Boneo Rosebud, Rosebud; Department for Planning and Housing, Regional Office, 33 High Street, Cranbourne; Department for Planning and Housing, The Olderfleet Buildings, 477 Collins Street, Melbourne.

16072

2746 G 38 2 October 1991

SHIRE OF NEWHAM AND WOODEND
Land Acquisition and Compensation
Regulations 1987

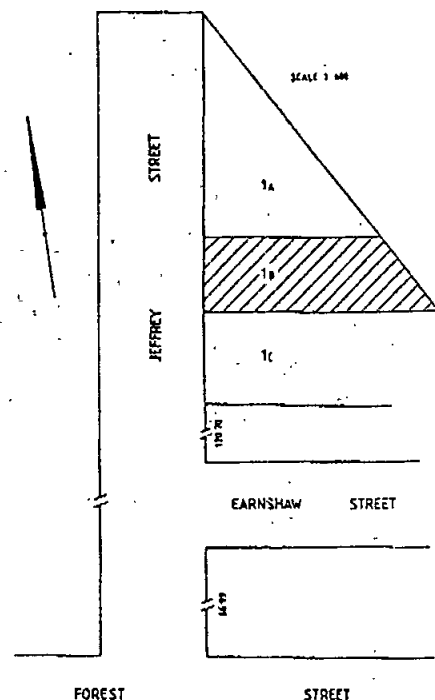
Notice of Acquisition

Compulsory Acquisition of Interest in Land

The Council of the Shire of Newham and Woodend declares that by this notice it acquires the following interest(s) in the land described as Crown Allotment 1B, Section 46, Jeffrey Street, Woodend Township, Parish of Woodend, County of Dalhousie, Register Book Volume 8180, Folio 569.

Interest to be Acquired: Estate in fee simple.

Published with the authority of the Council of the Shire of Newham and Woodend.



16055

Planning and Environment Act 1987

RODNEY PLANNING SCHEME

Notice of Amendment to a Planning Scheme
Amendment L41

The Shire of Rodney has prepared Amendment No. L41 to the Rodney Planning Scheme.

The amendment is in two (2) parts, Part A and Part B.

DANIEL DREW
Shire Secretary

Victoria Government Gazette

Part A—The amendment proposes to change the Planning Scheme by introducing a new zone, Service Business Zone. The purpose of the Service Business zone is to make provision for uses such as Display Premises, Agricultural Sales and Rural Service Industries.

Part B of Amendment L41 proposes to rezone land from Rural C, Residential and Existing Public Purposes (1)—Rodney Water Board to Service Business zone. The amendment affects land abutting Ross Street and the south east entrance to the town.

The proposed Service Business zone will provide a buffer zone between residentially developed land and the Municipal Sale Yards.

The amendment can be inspected at the Shire of Rodney, Shire Office, Casey Street, Tatura; North East/Goulburn Region, Ministry for Planning and Urban Growth, State Offices, 1 McKoy Street, West Wodonga; Ministry for Planning and Environment, The Olderfleet Buildings, 477 Collins Street, Melbourne.

Submissions about the amendment must be sent to the Shire of Rodney, Shire Offices, Casey Street, Tatura 3616 by 8 November 1991.

TERRY W. ALFORD

Shire Engineer/Town Planner

16074

Land Acquisition and Compensation Act 1986

SHIRE OF ROSEDALE

Notice of Acquisition

Compulsory Acquisition of Interest in Land

The Shire of Rosedale declares that by this notice it acquires the following interest(s) in the land described as Lot 1605 Edgewater Drive, Golden Beach described in Certificate of Title Volume 8390 Folio 559 as Lot 1605 on Plan of Subdivision No. 56681, Parish of Dulungalong.

The interest acquired is the whole of the property.

P. L. TATTERSON

Shire Secretary

16006

SHIRE OF WANGARATTA

Road Name Changes

Notice is hereby given that pursuant to section 535 (4) of the *Local Government Act 1958*, the Council of the Shire of Wangaratta at a Meeting held on 18 September 1991, resolved that the road named Boweya-Forest Road running from Boweya Road north to the intersection of School House Road be renamed School House Road, thence north to its intersection with East Track be renamed East Track and thence north to its intersection with Nicklaus Road be renamed Curran Lane.

D. R. SHARP

Shire Secretary

16063

Victoria Government Gazette

Planning and Environment Act 1987

**NOTICE OF AMENDMENT TO A
PLANNING SCHEME**

The Shire of Winchelsea has prepared Amendment L8 to the Winchelsea Planning Scheme.

The amendment affects land at 22 Great Ocean Road, Lorne.

The amendment proposes to extend the hours of operation of the existing restaurant to 10.00 p.m. during the summer holiday season and on two long weekends.

A copy of the amendment can be inspected free of charge during office hours at the Shire of Winchelsea, Hesse Street, Winchelsea and 144 Mountjoy Parade, Lorne; Department of Planning and Housing, The Oldfleet Buildings, 477 Collins Street, Melbourne.

Submissions about the amendment must be sent to the Manager, Planning and Development, Shire of Winchelsea, Hesse Street, Winchelsea 3241 by 4 November 1991.

M. F. HARWOOD

Manager

16077

Planning and Development

Livery and Agistment Act 1958

PURSUANT TO SECTION 8 (3)

Simone GILLARD of Lalor

Vince ARCURI of Campbellfield

Take notice that horses agisted by you at Harvest Home Lane, Wollert, will be sold at public auction to recover costs if not paid within 14 days.

16068

ROBERT THOMPSON

**Section 3a Victorian Conservation Trust Act
NOTICE OF VARIATION OF COVENANT**

David Ross Munday and Vicki Louise Munday propose to vary a Covenant with the Victorian Conservation Trust of 49 Spring Street, Melbourne with regard to approximately 80 ha of land situated off the Western Highway, west of Dadswell Bridge being Lot 2, Crown Allotment 21, Parish of Warung, Shire of Wimmera.

The purpose of the proposed variation is to correct a typographical error in the Covenant.

Submissions with respect to the proposed Variation of Covenant may be made within one month of the publication of this notice in the *Government Gazette* to the Minister for

G 38 2 October 1991 2747

Conservation and Environment (attention N. Wale, Manager Environmental Planning), PO Box 41, East Melbourne 3002. Enquiries may be directed to Rod Safstrom at the Victorian Conservation Trust. Telephone (03) 651 4040.

16069

GISBORNE WATER BOARD

**Proposal to Extend the Gisborne Water Board
Sewerage District**

Notice is hereby given that the Gisborne Water Board proposes to alter the boundaries of its Sewerage District.

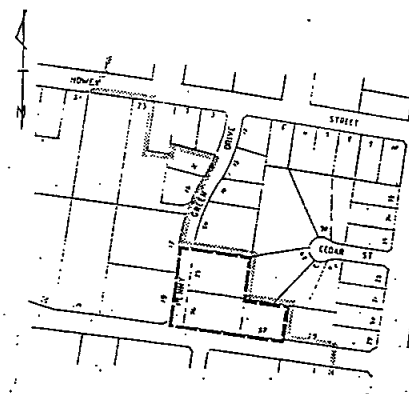
Full details of the proposal and a copy of a plan showing the extent of the increased Sewerage District are available for inspection, free of charge at the Civic Centre, Robertson Street, Gisborne during office hours.

Members of the public are invited to make a submission on the proposal. Any person making a submission of objection to the proposal should set out the grounds for any objection raised in the submission.

Submissions must be received by the Board by 2 November 1991, which is one month after publication of this notice in the *Government Gazette*.

If any submissions are received the Board will consider them at its meeting scheduled for 25 November 1991.

The plan hereunder indicates where the proposed District extension is located.



LEGEND:
BOUNDARY OF EXISTING
SEWERAGE DISTRICT
SHOWN THUS - - -
BOUNDARY OF EXTENSION TO
SEWERAGE DISTRICT
SHOWN THUS —

16048

R. J. MURRIHY
Acting Secretary

2748 G 38 2 October 1991

Victoria Government Gazette
Land Acquisition and Compensation Act 1986

and Pipelines Act 1967

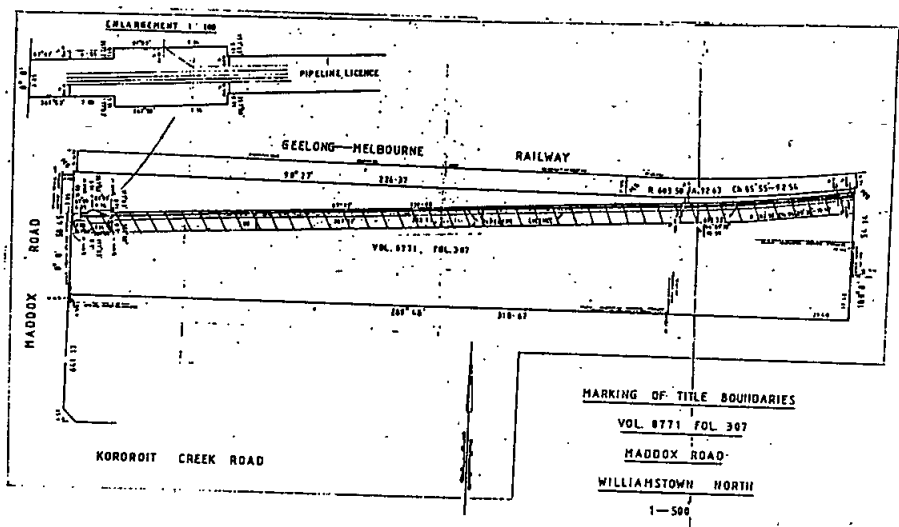
NOTICE OF ACQUISITION

Compulsory Acquisition of Interest in Land

Petroleum Refineries (Australia) Pty. Ltd., A.C.N. 004 300 163 of 2 City Road, South Melbourne, Victoria declares that by this notice it acquires the following interest in the described hereunder:
Registered Proprietor: Torcasio Developments Pty. Ltd.

Description of Interest in Land: An easement not exceeding 2600 square metres in area in respect of all that land indicated by hatching on plan hereunder ("the land") being part of lot 1 of Plan of Subdivision No. 84078 for the purpose of construction, operation, inspection or repair of the pipelines or any part thereof situated on part of the land, permits for the ownership and use of such pipelines by Petroleum Refineries (Australia) Pty. Ltd., having been granted by the Minister for Manufacturing and Industry Development or his predecessors.

Title Details: Part Certificate of Title Volume 8771, Folio 307.



Published with the authority of Petroleum Refineries (Australia) Pty. Ltd.

16056

ALAN J. BAILEY
Company Secretary
Petroleum Refineries (Australia) Pty. Ltd.

Victoria Government Gazette

Notice is hereby given that the partnership subsisting between June Stueven, William John Stueven and Peter Karl Stueven with respect to the business known as "The Dandenong Authorised Newsagency" carried on at 247 Lonsdale Street, Dandenong has been dissolved as and from 30 June 1991. June Stueven has retired from the partnership and as and from 1 July 1991, William John Stueven and Peter Karl Stueven will continue conducting the business in partnership.

Dated 23 September 1991

MURRAY F. BRITT, solicitor, 59 Mount Eliza Way, Mount Eliza, the solicitor for all parties 16053

On 25 September 1991, the Supreme Court of South Australia in Action No. 1976 of 1991 made an order for the winding up of Sophisticated Pursuit Pty. Ltd., and appointed Colin Stanley Wight of 14th Floor, 500 Bourke Street, Melbourne in the State of Victoria to be the liquidator of the company.

DUNCAN GROOM HANNON of 66 Wright Street, Adelaide 5000, solicitors for the plaintiff 16062

NOEL PATRICIA BYRNE, late of Unit 150, Cumberland View Retirement Village, Whalley Drive, Wheelers Hill formerly of 336 North Road, East Brighton, Victoria, retired, deceased

Creditors, next of kin, and others having claims in respect of the estate of the deceased who died on 29 January 1991 are required by the Trustee Howard Andrew Jones, solicitor of 257 Collins Street, Melbourne to send particulars to him within two calendar months of the date of this notice after which date the trustee may convey or distribute the assets, having regard only to the claims of which he then has notice.

SEPTIMUS JONES & LEE, solicitors, 257 Collins Street, Melbourne 16096

Creditors, next of kin and others having claims in respect of the estate of Henry Edward Bright late of 2 Davey Street, Warragul in the State of Victoria, retired, deceased who died on 24 September 1991 are required by Milo Charles Davine of 5 Smith Street, Warragul to send particulars of their claims to him by 6 December 1991 after which date he will convey or distribute the assets having regard only to the claims of which he then has notice.

M. DAVINE & CO., solicitors, 5 Smith Street, Warragul 16097

G 38 2 October 1991 2749

JOHN DOWLEY WHITCROFT, late of 350 New Street, Brighton, Victoria, pensioner, deceased

Creditors, next of kin and others having claims in respect of the estate of the abovenamed deceased, who died on 28 September 1990, are required by Madeline Clair Carpenter of Unit 3, 30 Middle Crescent, Brighton, the administrator of the estate of the said deceased to send particulars of their claims to the said administrator in the care of the undermentioned solicitors by 9 December 1991, after which date the administrator will convey or distribute the assets having regard only to the claims of which she then has notice.

ABBOTT TOUT RUSSELL KENNEDY, solicitors, 469 Latrobe Street, Melbourne 16091

Creditors, next of kin and others having claims in respect of the estate of Joyce Esther French, late of Elanora Home and Hospital for the Blind, 7 Mair Street, Brighton Beach, gentlewoman, deceased, who died on 23 July 1991, are to send the particulars of their claims to ANZ Executors & Trustee Company Limited of 91 William Street, Melbourne by 2 December 1991, after which date it will distribute the assets having regard only to the claims of which it then has notice. 16092

Creditors, next of kin and others having claims against the estate of Charlotte Doris Stock, late of 27 Torquay Road, Belmont in the State of Victoria, widow, deceased, who died on 22 April 1991, are required by Dawn Anderson Perrett, to whom probate of the deceased's will has been granted, to send particulars to her care of Messrs Bowman & Knox, solicitors, 32 Fenwick Street, Geelong by 4 December 1991, after which date she may convey or distribute the assets having regard only to the claims of which she then has notice.

Dated 1 October 1991

BOWMAN & KNOX, solicitors, 32 Fenwick Street, Geelong 16093

Creditors, next of kin and others having claims in respect of the estate of James Talas late of 865 Hampton Street, Brighton, a gentleman, deceased who died on 1 August 1991 are to send the particulars of their claims to ANZ Executors & Trustee Company Limited of 91 William Street, Melbourne by 3 November 1991 after which date it will distribute the assets having regard only to the claims of which it then has notice 16090

2750 G 38 2 October 1991

Creditors, next of kin and others having claims in respect of the estate of Elsie Ruth Bingham late of 22 Beach Road, Beaumaris in the State of Victoria, spinster, deceased who died on 2 January 1991 are required by the Executor and Trustee, The Equity Trustees Executors and Agency Company Limited of 472 Bourke Street, Melbourne in the said State to send particulars to it by 29 November 1991, after which date the executor and trustee may convey or distribute the assets having regard only to the claims of which it has notice.

RIGBY COOKE, solicitors, 99 William Street,
Melbourne 16070

SYLVIA MARIE HAWARD, late of 4/43
Waverly Road, East Malvern, proof reader,
deceased

Creditors, next of kin and others having claims in respect of the estate of the deceased who died on 7 September 1991 are required by the Trustee, Michael James Murray to send particulars of their claims to him care of the undersigned solicitors by 9 December 1991 after which date the trustee may convey and distribute the assets having regard only to the claims of which he then has notice.

ARUNDELL, MURRAY & RYAN, solicitors,
1 Bromfield Street, Colac 16071

Creditors, next of kin or others having claims in respect of the estate of George Sherriff, late of 15 Hopetoun Street, Elsternwick, retired, deceased who died on 17 August 1991 are requested to send particulars of their claims to the executors, Mary Schmidt and Philip John Bright Turner care of the undermentioned lawyers by 9 December 1991 after which date the executors will distribute the assets having regard only to the claims of which they then have notice.

GADENS RIDGEWAY, lawyers, 221
Glenhuntly Road, Elsternwick 16047

ALAN WILLIAM BROOKER, late of 49 Slip
Road, Paynesville, deceased

Creditors, next of kin and others having claims in respect of the estate of the deceased who died on 31 August 1990 are required by Trevor Ernest Watkin and Judith Anne Watkin the executors of the will of the deceased to send particulars thereof to them care of their undermentioned solicitors by 5 December 1991 after which date they will convey or distribute the assets, having regard only to the claims of which they then have notice.

MCDONOUGH & ASSOCIATES, solicitors
of Shop 59, Mountain Gate Shopping Centre,
Ferntree Gully 16049

Victoria Government Gazette

Creditors, next of kin and others having claims in respect of the estate of Dorothy Jean Holdsworth, late of 10 Glenville Road, Glen Waverley, married woman, deceased (who died on 27 May 1991) are required to send particulars thereof to ANZ Executors & Trustee Company Limited the executor of the will of the deceased addressed to the said company at its registered office at 91 William Street, Melbourne, by 16 December 1991 after which date the said company will distribute the assets of the deceased having regard only to the claims of which it shall then have notice.

GAVAN DUFFY & KING, solicitors, 83
William Street, Melbourne 16060

WILLIAM MARK HAMILTON HAYNES, late
of 44 Molesworth Street, Kew in the State of
Victoria, retired insurance officer, who died on
1 August 1991

Creditors, next of kin and others having claims in respect of the said deceased are requested by the executor, Robert Hamilton Haynes of 3 Bickford Court, Beaumaris in the said State to send particulars of such claims addressed to him at the above address by 3 December 1991 after which date the said executor will distribute the assets having regard only to the claims of which he then has notice.

GADENS RIDGEWAY, solicitors, 575 Bourke
Street, Melbourne 16061

ALFONS SZAKIEL, late of 41 McClelland
Street, Bell Park in the State of Victoria, retired,
deceased

Creditors, next of kin and others having claims in respect of the estate of the deceased who died on 22 June 1991 are required by the personal representative Eva Elizabeth Ormsby (formerly Eva Elizabeth Lukaszewski) of 13 Illawong Grove, Werribee in the said State, married woman to send particulars to her care of the undermentioned solicitors by 10 December 1991 after which date the personal representative may convey or distribute the assets having regard only to the claims of which she then has notice.

Dated 24 September 1991

GARGAN AND ROACHE, solicitors of 235
Ryrie Street, Geelong 16065

EMMA BETTY ELLEN WILSON-SMITH
formerly of 51 Adelaide Street, Armadale, late
of Carrum Downs Nursing Home,
Frankston-Dandenong Road, Carrum Downs
in the State of Victoria, widow, deceased

Creditors, next of kin and others having claims in respect of the estate of the deceased who died on 12 June 1991 are required by Equity Trustees

Victoria Government Gazette

Executors and Agency Company Limited of 472 Bourke Street, Melbourne, to send particulars of their claims to the said company by 6 December 1991 after which date it will convey or distribute the assets, having regard only to the claims of which the company then has notice.

HAINES & POLITES, solicitors, 150 Queen Street, Melbourne 16051

CHRISTINA WALLACE PITTMAN, late of 7 McDonald Street, Mansfield, widow, deceased

Creditors, next of kin and others having claims in respect of the deceased who died on 29 June 1991 are required by her trustees Fraser Thomas Williams of McColl Road, Kyabram, farmer and William Henderson Glen of 9 High Street, Mansfield, solicitor to send particulars to them care of the undermentioned firm of solicitors by 6 December 1991 after which the trustees may convey and distribute the assets having regard only to the claims of which they then have notice.

MAL RYAN, JACKSON & GLEN, 9 High Street, Mansfield, solicitors for the trustees 16052

The Supreme Court of the State of Victoria

SALE BY THE SHERIFF

On 7 November 1991 at 2.30 p.m. at the Sheriff's Office, 8-20 King Street, Oakleigh (unless process be stayed or satisfied).

All the estate and interest (if any) of Melanie Harpas of 14 Burnell Street, West Brunswick as joint proprietor with George Harpas of an estate in fee simple in the land described on Certificate of Title Volume 5170 Folio 843 upon which is erected a dwelling known as 14 Burnell Street, West Brunswick.

Terms—Cash only

E. JONES
Sheriff's Officer

16087

The Supreme Court of the State of Victoria

SALE BY THE SHERIFF

On 7 November 1991 at 2.30 p.m. at the Sheriff's Office, 8-20 King Street, Oakleigh (unless process be stayed or satisfied).

All the estate and interest (if any) of Eleanor May Rennie of 54 Latham Street, East Bentleigh as joint proprietor with John Alan Rennie of an estate in fee simple in the land described on Certificate of Title Volume 8073 Folio 099 upon which is erected a dwelling known as 54 Latham Street, East Bentleigh.

Registered Mortgage No. N896237N affects the said estate and interest.

Terms—Cash only

E. JONES
Sheriff's Officer

16088

G-38 2 October 1991 2751

The Supreme Court of the State of Victoria

SALE BY THE SHERIFF

On 7 November 1991 at 2.30 p.m. at the Sheriff's Office, 8-20 King Street, Oakleigh (unless process be stayed or satisfied).

All the estate and interest (if any) of Elaine Benson of 12 Blanche Street, Ardeer shown on Certificate of Title as Elaine Nellie Benson joint proprietor with William John Benson of an estate in fee simple in the land described on Certificate of Title Volume 9673 Folio 408 upon which is erected a dwelling known as 12 Blanche Street, Ardeer.

Registered Mortgage Nos M291425H and M917112Y affect the said estate and interest.

Terms—Cash only

E. JONES
Sheriff's Officer

16081

The Supreme Court of the State of Victoria

SALE BY THE SHERIFF

On 7 November 1991 at 2.30 p.m. at the Sheriff's Office, 8-20 King Street, Oakleigh (unless process be stayed or satisfied).

All the estate and interest (if any) of Debbie Ashley of 410 Scoresby Road, Knoxfield shown on Certificate of Title as Deborah Helen Ashley joint proprietor with Bruce John Ashley of an estate in fee simple in the land described on Certificate of Title Volume 8744 Folio 929 upon which is erected a dwelling known as 410 Scoresby Road, Knoxfield.

Registered Mortgage Nos N506189K, R31422G and Caveat No. P28204B affect the said estate and interest.

Terms—Cash only

E. JONES
Sheriff's Officer

16082

In the Supreme Court of the State of Victoria

SALE BY THE SHERIFF

On 7 November 1991 at 2.30 p.m. at the Sheriff's Office, 8-20 King Street, Oakleigh (unless process be stayed or satisfied).

All the estate and interest (if any) of Edward Adamczyk of 27 North Street, Ardeer shown on Certificate of Title as Edward Stanley Adamczyk registered proprietor of an estate in fee simple in the land described on Certificate of Title Volume 8119 Folio 302 upon which is erected a dwelling known as 27 North Street, Ardeer.

Registered Mortgage Nos N789790E and N977030W affect the said estate and interest.

Terms—Cash only

E. JONES
Sheriff's Officer

16085

2752 G 38 2 October 1991

In the County Court of the State of Victoria
SALE BY THE SHERIFF

On 7 November 1991 at 2.30 p.m. at the Sheriff's Office, 8-20 King Street, Oakleigh (unless process be stayed or satisfied).

All the estate and interest (if any) of Guy Edward Bingham of 6 Hutchison Avenue, Beaumaris as to seven equal undivided twentieth parts or shares with Rosemary Mavis Amos as to thirteen equal undivided twentieth parts or shares as proprietors as tenants in common of an estate in fee simple in the land described on Certificate of Title Volume 7557 Folio 160 upon which is erected a dwelling known as 6 Hutchison Avenue, Beaumaris.

Registered Mortgage Nos. P217591C, P217592Y and the covenant contained in Transfer No. 1987391 affect the said estate and interest.

Terms—Cash only

16084

E. JONES
Sheriff's Officer

In the Supreme Court of the State of Victoria

SALE BY THE SHERIFF

On 7 November 1991 at 2.30 p.m. at the Sheriff's Office, 8-20 King Street, Oakleigh (unless process be stayed or satisfied).

All the estate and interest (if any) of Brian Griffin of 7 Glamorgan Avenue, Werribee as joint proprietor with Monika Ingrid Griffin of an estate in fee simple in the land described on Certificate of Title Volume 9248 Folio 292 upon which is erected a dwelling known as 7 Glamorgan Avenue, Werribee.

Registered Mortgage No. N615723N affects the said estate and interest.

Terms—Cash only

16086

E. JONES
Sheriff's Officer

In the County Court of the State of Victoria

SALE BY THE SHERIFF

On 7 November 1991 at 11.00 a.m. at the Sheriff's Office, State Government Office, Lt. Malop Street, Geelong (unless process be stayed or satisfied).

All the estate and interest (if any) of Wayne John Hill of 12 Browning Street, Portland as registered proprietor of an estate in fee simple in the land described on Certificate of Title Volume 7023 Folio 510 upon which is erected a dwelling known as 69 Garden Street, Portland. The property is situated at the corner of Croskell Street and Garden Street, Portland.

Victoria Government Gazette

Registered Mortgage No. J363336 affects the said estate and interest.

Terms—Cash only

16083

E. JONES
Sheriff's Officer

In the Supreme Court of the State of Victoria

SALE BY THE SHERIFF

At the Best Price Offered

On 7 November 1991 at 2.30 p.m. at the Sheriff's Office, 8-20 King Street, Oakleigh (unless process be stayed or satisfied).

All the estate and interest (if any) of Brian Edward Saunders of 7 Outlook Drive, Doncaster shown on Certificate of Title as Bryan Edward Saunders joint proprietor with Beverley Ann Saunders of an estate in fee simple in the land described on Certificate of Title Volume 8232 Folio 463 upon which is erected a dwelling known as 7 Outlook Drive, Doncaster.

Registered Mortgage No. L215376H affects the said estate and interest.

Terms—Cash only—Sold to the highest bidder—No reserve set.

16089

E. JONES
Sheriff's Officer

NOTICE OF MAKING OF
STATUTORY RULES
WHICH ARE NOT YET
AVAILABLE

Notice is given of the making of the following
Statutory Rules:

*Abattoir and Meat
Inspection Act 1973*
171/1991 Abattoir and Meat
Inspection (Fees)
Regulations 1991

*Residential Tenancies Act
1980*
172/1991 Residential Tenancies
(Amendment)
Regulations 1991

Corrections Act 1986
173/1991 Corrections (Prison
Management)
Regulations 1991

*Local Government Act
1958*
*Local Government Act
1989*

174/1991 Municipal Accounting
(Amendment)
Regulations 1991

Health Services Act 1988
175/1991 Health Services (Private
Hospitals and Day
Procedure Centres)
(Amendment)
Regulations 1991

*Accident Compensation
Act 1985*
176/1991 Accident Compensation
(Revocation of
Surcharge) Regulations
1991

Land Tax Act 1958
177/1991 Land Tax (Amendment)
Regulations 1991

*Courts (Case Transfer) Act
1991*
178/1991 Courts (Case Transfer)
Rules 1991

Supreme Court Act 1986
*Legal Profession Practice
Act 1958*

179/1991 Supreme Court
(Admission Fees) Rules
1991

Supreme Court Act 1986
180/1991 Supreme Court (Chapter
I Amendment No. 22)
Rules 1991

2754 G 38 2 October 1991

**NOTICE OF MAKING
AND AVAILABILITY OF
STATUTORY RULES**

In pursuance of the provisions of the *Subordinate Legislation Act 1962* and the Regulations made thereunder notice is given of the making and availability of the following Statutory Rules:

Note: The date specified after each Statutory Rule is the date it was first obtainable from—

The Law Printer
66-112 Macaulay Rd, North Melbourne, 3051
Tel: 320 0201

	<i>Local Government Act</i> 1989	
	<i>Local Government Act</i> 1958	
167/1991	Local Government (Long Service Leave Accounting) Regulations 1991	
30 September 1991		Code A
	<i>Health Services Act 1988</i>	
168/1991	Health Services (Private Hospitals and Day Procedure Centres) (Fees) Regulations 1991	
30 September 1991		Code A
	<i>Road Safety Act 1986</i>	
169/1991	Road Safety (Traffic) (Child Restraints) Regulations 1991	
30 September 1991		Code A
	<i>Marine Act 1988</i>	
170/1991	Marine (Fees) (Amendment) Regulations 1991	
30 September 1991		Code A

The retail prices and price codes below will apply from 1 October 1990 to the following products: Acts (New, Reissue and Reprint), Statutory Rules (New, Reissue and Reprint), Parliamentary Papers, Bills and Reports, Special and Periodical Gazettes, and Industrial Awards.

Price Code	No. of Pages (Including cover and blank pages)	Price
A	1-16	\$2.50
B	17-32	\$3.75
C	33-48	\$5.00
D	49-96	\$7.50
E	97-144	\$10.00
F	145-192	\$12.00
G	193-240	\$13.50
H	241-288	\$14.50
I	289-352	\$16.00
J	353-416	\$19.00
K	417-480	\$22.00
L	481-544	\$25.00

A set retail price per issue will apply from 1 October 1990 to:

Government Gazette (General)	\$1.50 per issue
Hansard (Weekly)	\$2.50 per issue



2756 G 38 2 October 1991

Victoria Government Gazette

2758 G 38 2 October 1991

Victoria Government Gazette



CONTENTS

	Page
Act of Parliament	2714
Bank Half-Holidays	2714
Bank Holidays	2714
Contracts Accepted—Amendments	2729
Estates of Deceased Persons	2730
Government Notices	2716
Notice of Making of Statutory Rules	2753
Orders in Council—	
Acts—Local Government; Historic	
Buildings; Crown Land	
(Reserves); Land	2732
Private Advertisements	2742
Proclamations	2714
Public Half-Holidays	2715
Public Holidays	2715

A Victorian Government Publication

Published by
THE LAW PRINTER
 a business unit of
 Printing and Publishing Services Victoria (PPSV)
 Melbourne Victoria Australia
 © State of Victoria 1991

This publication is copyright. No part may be reproduced
 by any process except in accordance with the provisions
 of the Copyright Act.

Address all inquiries to the Government Printer
 for the State of Victoria
 PO Box 203 North Melbourne 3051 Victoria Australia
 ISSN 0819—5471

L. V. North, Government Printer Melbourne

Counter Sales

Information Victoria Bookshop
 318 Lt. Bourke Street Melbourne 3000
 Telephone inquiries (03) 651 4100
 Fax (03) 651 4111

Mail and Bulk Order Sales

The Law Printer
 PO Box 203 North Melbourne 3051
 66–112 Macaulay Road North Melbourne 3051
 Telephone inquiries (03) 320 0201
 Fax (03) 328 4917

Recommended Retail Price \$1.60