

VICTORIA GOVERNMENT

GAZETTE

No. G 45 Wednesday 20 November 1991

By Authority L. V. North, Government Printer Melbourne

GENERAL

Gazette Services

The *Victoria Government Gazette* (VGG) is published by THE LAW PRINTER (PPSV) for the State of Victoria and is produced in three editions.

VGG General is published each Wednesday and provides information regarding Acts of Parliament and their effective date of operation; Government notices; requests for tenders; as well as contracts and contracts accepted. Private notices are also published.

VGG Special is published any day when required for urgent or special Government notices. VGG Special is made available automatically to subscribers of VGG General.

VGG Periodical is published on Monday when required and includes specialised information eg. Medical, Dental, Pharmacist's Registers, etc.

Government Advertising

Publishing Details

The following Guidelines should be followed to ensure publication of Government material in the *Victoria Government Gazette*.

- Duplicate copies should be submitted for use by the Gazette Officer.
- Material submitted to the Executive Council for gazettal will normally be published in the following week's issue.
- Where urgent gazettal is required, contact:
 - Gerd Gaspar
 - Gazette Officer
 - Department of the Premier and Cabinet
 - Ground Floor 1 Treasury Place
 - Melbourne 3000
 - Telephone inquiries (03) 651 5153
- Government advertising other than material for the consideration of the Executive Council should be forwarded to the Gazette Office no later than 9.30 am on Tuesday.
- Lengthy or complicated notices should be forwarded several days before publication.
- Proofs will be supplied only when requested or at the direction of the Gazette Officer.
- No additions or amendments to material for publication will be accepted by telephone.

Advertising Rates and Payment

General Gazette

Single column × cm/part cm \$2.65
Double column × cm/part cm \$5.30
Full page \$111.00

Periodical Gazette

Full page \$115.50

Special Gazette

Full page \$233.00

Private Advertising

Publishing Details. Send copy to:

VGG Coordinator
Gazette Advertising
THE LAW PRINTER
66-112 Macaulay Road, North Melbourne
(PO Box 203 North Melbourne 3051)
Telephone inquiries (03) 320 0100
Fax No. (03) 328 1657

Advertising Rates and Payment

General Gazette

Single column × cm/part cm \$4.10
Double column × cm/part cm \$8.20
Full page \$171.50

Periodical Gazette

Full page \$180.00

Special Gazette

Full page \$360.00

Cheques should be made payable to 'THE LAW PRINTER'.

These rates apply to advertisements printed on or after 14 February 1990.

Advertisers should note:

- There are approximately 20 words to each column centimetre depth.
- Signatures (in particular) and proper names must also be in block letters.
- All material should be double spaced.
- Advertisements can be faxed, and a cover sheet should be used, marked to the attention of the Gazette Coordinator.
- Documents not clearly prepared and in the exact format for gazettal will be returned to the sender unpublished.
- Late copy received at THE LAW PRINTER after 11.00 am Tuesday will be placed in the following issue of VGG, irrespective of any date/s mentioned in the copy (unless otherwise advised).

Copy Deadline

11.00 am Tuesday

Subscriptions

VGG is available by three subscription services:

General and Special—\$160.00 each year
General, Special and Periodical—\$212.00 each year
Periodical—\$106.00 each year

Subscriptions are payable in advance and accepted for a period of one year. All subscriptions are on a firm basis and refunds for cancellations will not be given.

All payments should be made payable to THE LAW PRINTER.

Subscription inquiries (03) 320 0217

Fax (03) 328 4917

PROCLAMATIONS

ACT OF PARLIAMENT PROCLAMATION

I, J. Davis McCaughey, Governor of Victoria declare that I have today assented in Her Majesty's name to the following Bill.

No. 62/1991 Administrative Appeals Tribunal (Planning) Act 1991.

Given under my hand and the seal of Victoria at Melbourne on 12 November 1991

(L.S.) J. DAVIS MCCAUGHEY
By His Excellency's Command
JOAN KIRNER
Premier

No. 62/1991 (1) This Act (except section 39) comes into operation on a day or days to be proclaimed.

(2) Section 39 is deemed to have come into operation on 29 May 1990. 20660

Health Registration Acts (Amendment) Act 1991 PROCLAMATION

I, J. Davis McCaughey, Governor of Victoria, acting with the advice of the Executive Council and under section 2 of the *Health Registration Acts (Amendment) Act 1991* fix 26 November 1991 as the day on which sections 36, 37 and 45 of the Act come into operation.

Given under my hand and the seal of Victoria on 19 November 1991

(L.S.) J. DAVIS MCCAUGHEY
By His Excellency's Command
MAUREEN LYSTER
Minister for Health

20370

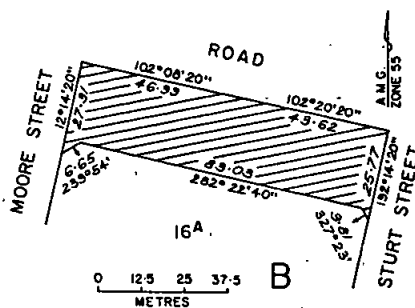
Land Act 1958

PROCLAMATION OF ROAD

I, J. Davis McCaughey, Governor of Victoria acting with the advice of the Executive Council and under section 25 (3) (c) of the *Land Act 1958* proclaim as road the following land:

MUNICIPAL DISTRICT OF THE CITY OF SOUTH MELBOURNE

SOUTH MELBOURNE—The land in the City of South Melbourne, Parish of Melbourne South as indicated by hatching on plan hereunder—(M 333[31]) (L11-3812A).



Given under my hand and the seal of Victoria on 19 November 1991

(L.S.) J. DAVIS MCCAUGHEY
By His Excellency's Command
S. M. CRABB
Minister for Conservation and Environment

20090

EMERGENCY SERVICES SUPERANNUATION (MFBSF TRANSFER) ACT 1991

I, J. Davis McCaughey, Governor of Victoria, acting with the advice of the Executive Council and under section 2 of the *Emergency Services Superannuation (MFBSF Transfer) Act 1991*, fix 20 November 1991 as the day on which that Act other than sections 7, 8 and 9 comes into operation.

Given under my hand and the seal of Victoria on 19 November 1991.

(L.S.) J. DAVIS MCCAUGHEY
By His Excellency's Command
T. W. ROPER
Treasurer

20470

STATE INSURANCE OFFICE (SALE) ACT 1991

I, J. Davis McCaughey, Governor of Victoria, acting with the advice of the Executive Council and under section 2 of the *State Insurance Office (Sale) Act 1991*, fix 20 November 1991 as the day on which that Act comes into operation.

Given under my hand and the seal of Victoria on 19 November 1991.

(L.S.) J. DAVIS MCCAUGHEY
By His Excellency's Command
T. W. ROPER
Treasurer

20470

GOVERNMENT NOTICES

State Electricity Commission Act 1958
TARIFFS FOR THE SUPPLY OF ELECTRICITY

Pursuant to the Sixth Schedule of the *State Electricity Commission Act 1958*, notice of the tariffs upon which the Commission supplies electricity to customers was given by General Gazette dated 3 July 1991.

Notice is hereby given that pursuant to Part 6 of that notice, the following revised rates will apply from 1 July 1991 to electricity supplied under Efficient Energy Based Industry Tariff P and Standby Tariff PL.

1. ENERGY INTENSIVE INDUSTRY

Available for supplies at 220 kV and higher voltages only, for contract periods of not less than 20 years. Other contractual terms by negotiation will include minimum contract demand requirements and provision for price escalation; and may include credit for interruptible supply.

1.1 Efficient Energy Based Industry Tariff P

Energy Price 1.295 ¢/kWh

Demand Price \$19.54/kW/billing period

These prices do not include the cost of provision of dedicated supply plant.

1.2 Standby Supply Tariff PL

Standby Supply will be given in accordance with the Supplementary Conditions for Parallel Operation and at the following prices:

Standby Demand Price \$2.14/kW/billing period

Energy Price

• Peak Periods (Note 1) 8.13 ¢/kWh

• Off-Peak Periods 4.03 ¢/kWh

Notes

(1) Peak and off-peak periods for Tariff PL are as defined in Supplementary Conditions for Parallel Operation.

Notice is hereby given that Part 7 of the Tariffs for the Supply of Electricity given in the General Gazette dated 3 July 1991 is hereby amended by omitting Part 7 therein and substituting the following. The following revised rates for electricity purchased under the Tariff S Buyback provisions will apply from 1 July 1991.

7. PARALLEL SUPPLIES

Parallel Supplies will be given in accordance with the Supplementary Conditions for Parallel Operation.

Buyback rates for electricity purchased by the State Electricity Commission of Victoria from private generation are as set out hereunder.

Buyback Rates Tariff S

	Option 1	Option 2	Option 3	Option 4
Voltage Levels (kV)	6-6, 11, 22	66	220, 330, 500	Low Voltage
Energy Price (¢/kWh)				
7.1 Normal Rates for Non-Firm Availability (Note 1)				
• Peak Periods (Note 2)	2.32	2.29	2.25	2.42
• Off-Peak Periods	1.16	1.15	1.12	1.21
7.2 Maximum Rates for Firm Availability (Notes 1 and 3)				
• Peak Periods (Note 2)	7.27	7.12	6.92	7.58
• Off-Peak Periods	1.74	1.72	1.68	1.81
7.3 Incentive Rates for Firm Availability (Note 4)				
• Peak Periods (Note 2)	10.29	10.14	N/A	10.83
• Off-Peak Periods	1.65	1.63	N/A	1.73

Notes

- (1) Applicable to Small and Medium Projects (0-50 MW) where performance standards apply. Where the buyback contract demand is 50 MW or more, the State Electricity Commission of Victoria will negotiate rates for energy purchased from private generation.
The buyback rates will attract a 10% premium for cogeneration and waste utilisation projects and a 15% premium for renewable energy source projects.
- (2) Peak and off-peak periods for Tariff S are as defined in Supplementary Conditions for Parallel Operation.
- (3) Applicable to projects that have contract periods of 15 years. Peak period buyback rate shall be reduced by 6.36%, and the off-peak period buyback rate shall be reduced by 3.31% for each year that the contract is less than 15 years but greater than or equal to 5 years.
- (4) Incentive private generation buyback rates are available only for energy supplied from private sector generation using renewable energy or cogeneration of not more than 10 MW installed capacity. Eligibility for these rates apply only where a prospective private generator has formally registered with the State Electricity Commission of Victoria by 31 December 1990, completed a Heads of Agreement by 30 June 1991 and exchanged contracts by 31 December 1991.

J. T. HORGAN
Secretary

20750

Private Agents Act 1966

NOTICE OF RECEIPT OF APPLICATIONS FOR LICENCES

Any objections to the applications below should be in accordance with the *Private Agents Act 1966* s.12 and *Private Agents Regulations 1988*, reg. 16.

Full Name of Applicant/Nominee	Residential Address	Name of Firm or Corporation	Address for Registration	Licence Type	Hearing Date and Court
Ashley, John A.	392 Dornie Rd, Boronia	Catsilk P/L	1401 Malvern Rd, Malvern	CS	10.1.92 Prahara

*Licence Type: CA—Commercial Agent; CS—Commercial Sub-Agent; P—Process Server; IA—Inquiry Agent; G—Guard Agent; W—Watchman
20620

CITY OF SHEPPARTON

Footpath Cycling Trial

Notice under Regulation 1604 (2) (h) Road Safety (Traffic) Regulations 1988

Regulation 1604 (2) (h) of the Road Safety (Traffic) Regulations 1988 enables the Roads Corporation (hereinafter called "Vic Roads") to publish a notice in the *Government Gazette* allowing specified vehicles to be used in places where their use is normally prohibited.

Vic Roads proposes to exercise that power to enable a trial of footpath cycling to be continued for a further twelve months in the City of Shepparton.

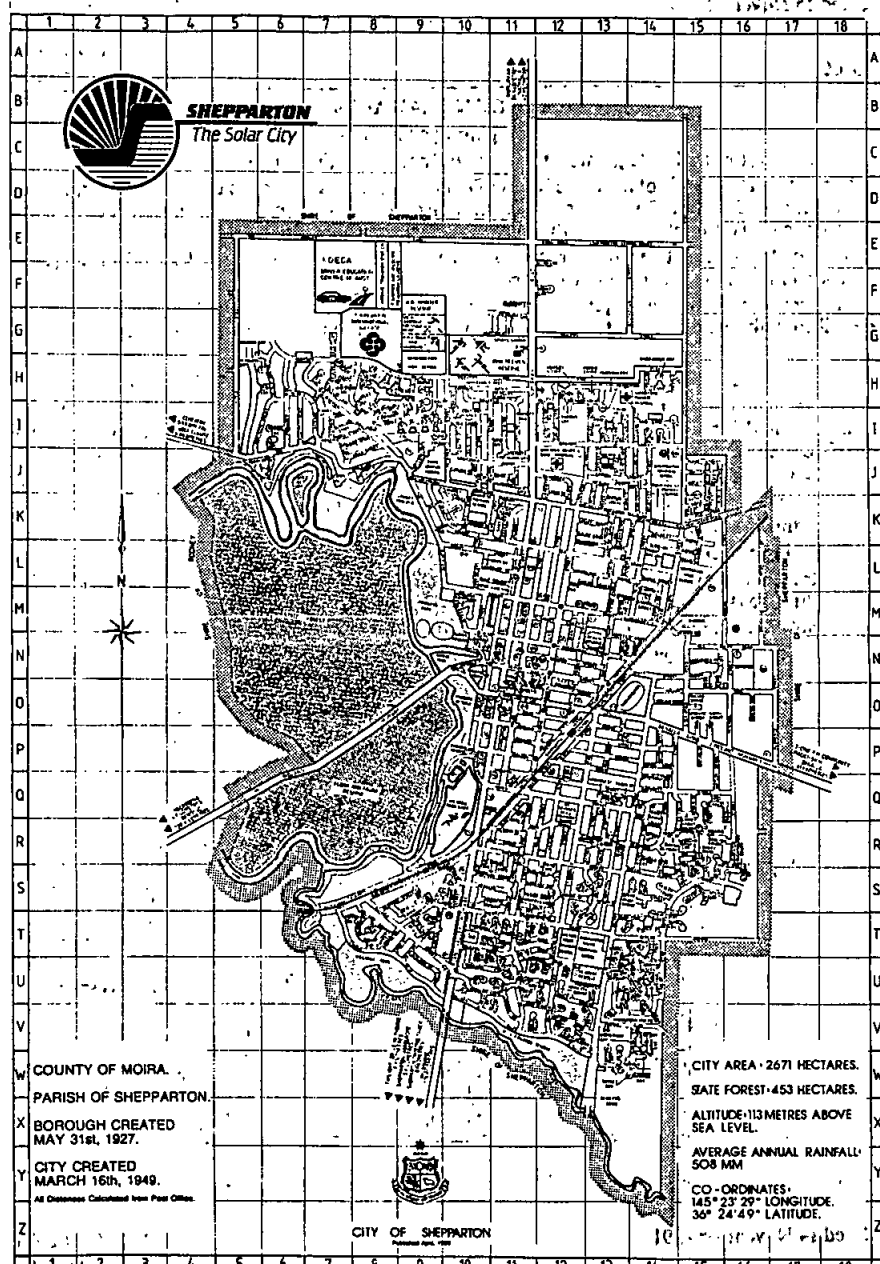
In accordance with that regulation, I, Robin Eugene McQuillen delegate of Vic Roads specify the persons described in the Schedule hereto as persons to whom regulation 1604 (1) does not apply.

THE SCHEDULE

PERSONS PERMITTED TO RIDE BICYCLES ON THE FOOTPATH

Persons who are riding a bicycle on a footpath between midnight on 20 November 1991 and midnight on 19 November 1992 in the City of Shepparton the boundaries of which are shown on the plan attached to this Schedule, being persons who are—

- not on a footpath displaying a "No Bicycles" sign during the hours of operation of the sign, as defined in the Road Safety (Traffic) Regulations 1988;
- riding in single file;
- giving pedestrians right of way;
- travelling slowly enough to be able to avoid colliding with pedestrians and vehicles using driveways;
- not entering the road from the footpath without stopping.



3150 G 45 20 November 1991
Dated 15 November 1991

Victoria Government Gazette

R. E. McQUILLEN
Director
Rural Operations
Roads Corporation

20700

CITY OF NUNAWADING
Footpath Cycling Trial

Notice under Regulation 1604 (2) (h) Road Safety (Traffic) Regulations 1988

Regulation 1604 (2) (h) of the Road Safety (Traffic) Regulations 1988 enables the Roads Corporation (hereinafter called "Vic Roads") to publish a notice in the *Government Gazette* allowing specified vehicles to be used in places where their use is normally prohibited.

Vic Roads proposes to exercise that power to enable a trial of footpath cycling to be carried out for six months in the City of Nunawading.

In accordance with that regulation, I, David Berry delegate of Vic Roads specify the persons described in the Schedule hereto as persons to whom regulation 1604 (1) does not apply.

THE SCHEDULE

PERSONS PERMITTED TO RIDE BICYCLES ON THE FOOTPATH

Persons who are riding a bicycle on a footpath between midnight on 1 December 1991 and midnight on 31 May 1992 in the City of Nunawading the boundaries of which are shown on the plan attached to this Schedule, being persons who are—

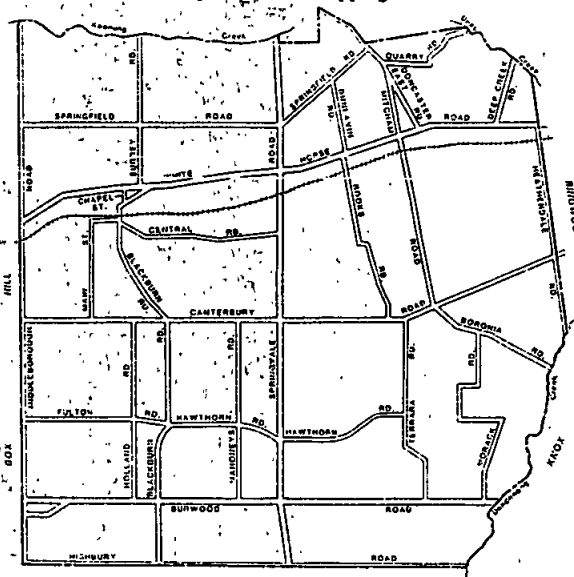
not on a footpath displaying a "No Bicycles" sign during the hours of operation of the sign, as defined in the Road Safety (Traffic) Regulations 1988;

riding in single file; ;

giving pedestrians right of way;

travelling slowly enough to be able to avoid colliding with pedestrians and vehicles using driveways;

not entering the road from the footpath without stopping.



Dated 14 November 1991

DAVID BERRY
Director
Metropolitan Operations
Roads Corporation

20700

Police Regulation Act 1958
VICTORIA POLICE FORCE

Determination No. 538 of the Police Service Board

The Police Service Board, in pursuance of the powers in that behalf conferred by the *Police Regulation Act 1958*, hereby makes the following Determination (that is to say):

1. The Determination No. 179 of the Police Service Board of 14 December 1971, and published in the *Government Gazette* of 25 January 1972, as amended, is hereby further amended as follows:

1.1 In paragraph 62 (b) by deleting the amount "\$46 100" and substituting therefor the following new amount "\$48 100".

1.2 In paragraph 62 (c) by deleting the amounts "\$281" and "\$598" where appearing and substituting therefor the following new amounts "\$302" and "\$642".

1.3 In paragraph 63 (1) by deleting the amount "\$167.50" where appearing and substituting therefor the following new amount "\$179.90".

1.4 In paragraph 64 (i) (b) by deleting the amount "\$6390" and substituting therefor the following new amount "\$6530".

1.5 In paragraph 64 (ii) (b) by deleting the amounts "\$46 100", "\$4000" and "\$5140" and substituting therefor the following new amounts "\$48 100", "\$4150" and "\$5570".

2. Paragraphs 1.1, 1.2, 1.4 and 1.5 of this Determination shall come into operation on and from 23 October 1991, while paragraph 1.3 shall come into operation on and from 3 November 1991.

Dated 23 October 1991

B. D. LAWRENCE
A Deputy President of the Industrial
Relations Commission of Victoria
Chairman and Member of the
Police Service Board

L. P. DOYLE
Member of the Police Service Board

F. J. LESLIE
Member of the Police Service Board

52086

Police Regulation Act 1958
VICTORIA POLICE FORCE

Determination No. 539 of the Police Service Board

The Police Service Board, in pursuance of the powers in that behalf conferred by the *Police Regulation Act 1958*, hereby makes the following Determination (that is to say):

1. The Determination No. 179 of the Police Service Board on 14 December 1971, and published in the *Government Gazette* of 25 January 1972, as amended, is hereby further amended as follows:

1.1 In paragraph 16 by deleting the amounts "\$122" and "\$245" and substituting therefor the following new amounts "\$127" and "\$255".

2. This Determination shall come into operation on and from 3 November 1991.

Dated 23 October 1991

B. D. LAWRENCE
A Deputy President of the Industrial
Relations Commission of Victoria
Chairman and Member of the
Police Service Board

L. P. DOYLE
Member of the Police Service Board

F. J. LESLIE
Member of the Police Service Board

52086

Police Regulation Act 1958
POLICE RECRUITS

Determination No. 24 of the Police Service Board

The Police Service Board, in pursuance of the powers in that behalf conferred on it under section 69 (2) (c) of the *Police Regulation Act 1958*, hereby makes the following Determination with respect to Police Recruits (that is to say):

1. The Determination No. 1 of the Police Service Board of 7 April 1986, and published in the *Government Gazette* of 23 April 1986, is hereby further amended as follows:

1.1 In paragraph 14 by deleting the amount "\$167.50" and substituting therefor the following new amount "\$179.90".

2. This Determination shall come into operation on and from 3 November 1991.

Dated 23 October 1991

B. D. LAWRENCE
A Deputy President of the Industrial
Relations Commission of Victoria
Chairman and Member of the
Police Service Board

L. P. DOYLE
Member of the Police Service Board

F. J. LESLIE
Member of the Police Service Board

52086

Police Regulation Act 1958
POLICE RECRUITS

Determination No. 25 of the Police Service Board

The Police Service Board, in pursuance of the powers in that behalf conferred on it under section 69 (2) (c) of the *Police Regulation Act 1958*, hereby makes the following Determination with respect to Police Recruits (that is to say):

1. The Determination No. 1 of the Police Service Board of 7 April 1986, and published in the *Government Gazette* of 23 April 1986, is hereby further amended as follows:

1.1 In paragraph 4 by deleting the amount "\$122" and substituting therefor the following new amount "\$127".

2. This Determination shall come into operation on and from 3 November 1991.

Dated 23 October 1991

B. D. LAWRENCE
A Deputy President of the Industrial
Relations Commission of Victoria
Chairman and Member of the
Police Service Board

L. P. DOYLE
Member of the Police Service Board

F. J. LESLIE
Member of the Police Service Board

52086

Police Regulation Act 1958
PROTECTIVE SERVICES OFFICERS

Determination No. 30 of the Police Service Board

The Police Service Board, pursuant to the powers conferred on it under section 69 (2) (d) of the *Police Regulation Act 1958*, hereby makes the following Determination with respect to Protective Services Officers employed under the provisions of Part VIA of the Act:

1. The Determination No. 1 of the Police Service Board of 18 December 1987, and published in the *Government Gazette* of 2 March 1988, is hereby further amended as follows:

1.1 In paragraph 91 by deleting the amount "\$167.50" and substituting therefor the following new amount "\$179.90".

2. This Determination shall come into operation on and from 3 November 1991.

Dated 23 October 1991

B. D. LAWRENCE
A Deputy President of the Industrial
Relations Commission of Victoria
Chairman and Member of the
Police Service Board

L. P. DOYLE
Member of the Police Service Board

F. J. LESLIE
Member of the Police Service Board

52086

Police Regulation Act 1958

PROTECTIVE SERVICES OFFICERS

Determination No. 31 of the Police Service Board

The Police Service Board, pursuant to the powers conferred on it under section 69 (2) (d) of the *Police Regulation Act 1958*, hereby makes the following Determination with respect to Protective Services Officers employed under the provisions of Part VIA of the Act:

1. The Determination No. 1 of the Police Service Board of 18 December 1987, and published in the *Government Gazette* of 2 March 1988, is hereby further amended as follows:

1.1 In paragraph 72 by deleting the figures "\$122" and "\$245" and substituting therefor the figures "\$127" and "\$255".

2. This Determination shall come into operation on and from 3 November 1991.

Dated 23 October 1991

B. D. LAWRENCE
A Deputy President of the Industrial
Relations Commission of Victoria
Chairman and Member of the
Police Service Board

L. P. DOYLE
Member of the Police Service Board

F. J. LESLIE
Member of the Police Service Board

52086

Police Regulation Act 1958—Section 122

SALE OF UNCLAIMED PROPERTY

An owner is required for an unregistered red 80 cc Kawasaki motor cycle with engine No. KD080ME014154 and frame No. JKAKDWM1XCA014144.

This vehicle came into the possession of Police on 11 July 1991, and if not claimed it will be sold at public auction at 10 a.m. on Tuesday, 17 December 1991, at the Whittlesea Police Station, Church Street, Whittlesea.

20610 K. GLARE
Chief Commissioner

Police Regulation Act 1958—Section 122

SALE OF UNCLAIMED PROPERTY

An owner is required for an extensively damaged Yamaha 80 cc motor cycle with engine No. 22000712.

This vehicle came into the possession of Police on 20 April 1991, and if not claimed it will be sold at public auction at 10 a.m. on Wednesday, 15 January 1992, at the Dandenong Police Station, 50 Langhorne Street, Dandenong.

20610 K. GLARE
Chief Commissioner

Police Regulation Act 1958—Section 122

SALE OF UNCLAIMED PROPERTY

An owner is required for an unregistered Yamaha 80 cc motor cycle with engine No. 2X6-000613.

This vehicle came into the possession of Police on 9 December 1990, and if not claimed, it will be sold at public auction at 10 a.m. on Friday, 24 January 1992, at the South Melbourne Police Station, 211 Bank Street, South Melbourne.

20610 K. GLARE
Chief Commissioner

3154 G 45 20 November 1991

Police Regulation Act 1958—Section 122

SALE OF UNCLAIMED PROPERTY

An owner is required for an unregistered Honda motor cycle with engine number XLI85SE5213333.

This vehicle came into the possession of Police on 2 February 1991, and if not claimed it will be sold at public auction at 10 a.m. on Wednesday, 15 January 1992, at the Dandenong Police Station, 50 Langhorne Street, Dandenong.

20610 K. GLARE
Chief Commissioner

Co-operative Housing Societies Act 1958

BENALLA No. 9 CO-OPERATIVE HOUSING SOCIETY LIMITED

Notice of Dissolution of Society

Notice is hereby given that I have this day registered the dissolution of the abovenamed society and cancelled its registration under the abovenamed Act.

Dated at Melbourne 14 November 1991

20430 DAVID LAFRANCHI
Registrar of Co-operative
Housing Societies

Co-operative Housing Societies Act 1958

**BALLARAT No. 5 CO-OPERATIVE HOUSING SOCIETY LIMITED
VICTORIAN TEACHER'S UNION No. 3 CO-OPERATIVE HOUSING SOCIETY LIMITED**

Notice of Dissolution of Societies

Notice is hereby given that I have this day registered the dissolution of the abovenamed societies and cancelled their registration under the abovenamed Act.

Dated at Melbourne 31 October 1991

20430 D. F. HENRY
Deputy Registrar of Co-operative
Housing Societies

Victoria Government Gazette

Creditors, next of kin and others having claims against the estate of any of the under-mentioned deceased persons are required to send particulars of their claims to the State Trust Corporation of Victoria, 168 Exhibition Street, Melbourne Vic. 3000 the personal representative, on or before 20 January 1992 after which date the State Trust Corporation may convey or distribute the assets having regard only to the claims of which the State Trust Corporation then has notice:

Bilders, Janis Valdermars, also known as John Valdermars Bilders, late of Site 2, South Drive, Barwen Caravan Park, Barrabool Road, Belmont, pensioner, died 9 August 1991.

Brennan, Irene Jane Elizabeth, late of 63 Nirvana Avenue, East Malvern, widow, died 9 May 1991.

Bright, George Allan, late of 8 Roma Court, Springvale South, retired labourer, died 24 January 1987.

Dolleschy, Maria, formerly of 12/26 Ellendall Road, Noble Park, late of Grevillea Private Nursing Home, Princes Highway, Dandenong, pensioner, died 13 July 1991.

Griffiths, Norman Arthur, late of Darlinford Upper Goulburn Nursing Home, Eildon Road, Eildon, pensioner, died 14 August 1991.

Hamlyn, Harold William, late of Ballarat, pensioner, died 7 July 1991.

Lawson, Jack, late of 23 Erindale Avenue, Elsternwick, retired, died 19 September 1991.
Melbourne, 11 November 1991

20434 B. F. CARMODY
Managing Director
State Trust Corporation

**CODE OF PRACTICE FOR
TREE CLEARING**

**CLEARANCE OF TREES FROM ELECTRIC
LINES AND PRIVATE ELECTRIC LINES**

Section 65

State Electricity Commission Act 1958

This Code of Practice for Tree Clearing is to become
the prescribed Code of the State Electricity Commission Act 1958,
when Regulations are made to that effect.

INTRODUCTION

This Code specifies the standards and practices and the duties of Responsible Persons named or referred to in Section 60 of the Act to be adopted and observed in tree pruning or clearing in the vicinity of electric lines.

CONTENTS

	Page
INTRODUCTION	1
1 SCOPE	4
2 DEFINITIONS	5
3 PRINCIPLES	8
4 NEW OVERHEAD ELECTRIC LINES	8
4.1 Consultation by Commission	8
4.2 Important Vegetation and Significant Trees	9
4.3 Alternative Routes and Constructions	9
4.4 Lines Abutting Public Land	10
5 TREE CLEARING AND PRUNING IN BOTH CATEGORY 1 AND CATEGORY 2 AREAS	10
5.1 Objectives	10
5.2 Performance Standards	10
5.3 Safety	11
5.4 Pruning and Clearing Practices	11
5.5 Planting with Suitable Species	12
5.6 Notices to Clear	13
5.7 Minimum Clearances	13

	Page
6 CATEGORY 1 URBAN AREAS	14
6.1 Annual Survey by Commission	14
6.2 Emergency Cutting	14
6.3 Disposal of Debris	14
6.4 Aerial Bundled Cable	14
6.4 Electric Lines Other Than Aerial Bundled Cable	14
7 RURAL AREAS AND CATEGORY 2 URBAN AREAS	17
7.1 Aerial Bundled Cable	17
7.2 Electric Lines Other Than Aerial Bundled Cable	18
8 AREAS OF PARTICULAR SIGNIFICANCE	20
8.1 General	20
8.2 Procedure for Identification of Areas of Particular Significance	20
8.3 Environmental Criteria to be Met	21
8.4 Fire Risk Reduction Measures to be Applied in Category 2 Areas	23
8.5 Submission and Consideration of a Proposal	25

1 SCOPE

This Code specifies the standards and practices and the duties of Responsible Persons named or referred to in Section 60 of the Act necessary to be adopted in order to establish and maintain the appropriate minimum separation between trees and overhead electric line conductors and electrical equipment of voltages up to and including 66 kV. The Commission is responsible for tree pruning and clearing for voltages above 66 kV.

In areas where the Act has not designated another Responsible Person the Commission is responsible for tree pruning and clearing of all overhead electric lines and may elect to carry out tree pruning and clearing of 66 kV overhead electric lines where it is not the Responsible Person.

The primary purposes of the Code are to -

- ensure public safety;
- minimise the risk of fires caused by contact between trees and overhead electric lines;
- reduce the number of interruptions to supply caused by trees;
- protect the Commission's assets from damage; and
- minimise the impact on the environment by ensuring tree pruning and clearing activities are related to particular tree growth, species and vegetation structure.

The value of trees and vegetation in the landscape must be recognised and wherever possible trees should be retained. Where tree pruning or clearing is required appropriate tree surgery techniques such as those described in the SECV "Vegetation Management Manual" shall be used.

Tree planting in the vicinity of power lines requires the use of appropriate species which will not grow into the clearance space.

2 DEFINITIONS

For the purpose of interpretation of this Code, the following definitions apply:

Act	The State Electricity Commission Act 1958.
Aerial Bundled Cable (ABC)	A single insulated cable manufactured to Australian Standard AS3560 or AS3599 Part 1 or AS3599 Part 2 used in substitution for multiple bare conductors.
Area of Particular Significance	An area determined by the Minister to be so classified.

The procedure for identification and determination of these areas is described in Section 8.

Category 1 Area

Includes Urban Areas which:-

- will not be allocated a fire hazard rating by the Fire Control Authority; or
- have been allocated a fire hazard rating of "low" by the Fire Control Authority; or
- have been allocated a fire hazard rating of "low moderate" by the Fire Control Authority and after consultation between the Commission, the Responsible Person and the Fire Control Authority, the risk of fire ignition is not considered high; or
- are yet to have a fire hazard rating allocated by the Fire Control Authority but where, in the opinion of the Fire Control Authority, the combination of normal build-up of vegetation and general weather conditions could reasonably be expected not to produce conditions conducive to the ignition and/or rapid spread of fire.

Category 2 Area

Includes:-

- all Rural Areas; and
- Urban Areas for which the Fire Control Authority has allocated a fire hazard rating of "high moderate"; and

- Urban Areas which have been allocated a fire hazard rating of "low moderate" by the Fire Control Authority and where, after consultation between the Commission, the Responsible Person and the Fire Control Authority, the risk of fire ignition is considered high, but for other reasons the "low moderate" classification was assigned; and
- Urban Areas which are yet to have a fire hazard rating allocated by the Fire Control Authority but where, in the opinion of the Fire Control Authority, the combination of normal build-up of vegetation and general weather conditions could reasonably be expected to produce conditions conducive to the ignition and/or rapid spread of fire; and
- Any areas not otherwise defined.

Clearance	The clearance of an object from an electric line is the distance of that object from the nearest conducting component of that line.
Clearance Space	<p>Space surrounding an overhead electric line conductor which must be maintained clear of any vegetation. The extent of this space is dependent on the voltage concerned, the maximum sag of the conductors and whether the conductors are insulated.</p> <p>Where Low Voltage Aerial Bundled Cable is used leaves and flexible twigs which will not abrade the insulation may remain within the clearance space.</p>
Commission	The State Electricity Commission of Victoria.
Declared Urban Area	An Urban Area which has been declared by the Governor in Council by Order in Council in accordance with Section 65 of the Act.
Fire Control Authority	<p>The Fire Control Authority is the Metropolitan Fire Brigades Board, if the area is within the metropolitan fire district; or</p> <p>the Director-General for Conservation and Environment, if the area is within a fire protected area within the meaning of the Forests Act 1958; or</p>

	the Country Fire Authority, if the area is within the country area of Victoria within the meaning of the Country Fire Authority Act 1958.
Inspection Space	The space outside the Clearance Space, in which further tree pruning or clearing may be necessary due to the unsafe condition of a tree or limbs to ensure that no contact occurs between the tree or limbs and any overhead electric line conductor under extreme storm conditions.
Minister	The Minister responsible for administering the State Electricity Commission Act 1958.
Overhead	Overhead, in relation to an electric line, means a line which is constructed above ground level.
Responsible Person	The person responsible as determined under Section 60 of the Act for the maintenance of a private electric line or for the keeping of the whole or any part of a tree clear of an electric line. Depending on the situation the Responsible Person is normally either the person or body responsible for the management of public land, the Commission, the Roads Corporation, or, for a private electric line, or a low voltage electric service line only, the land occupier or the land occupier's neighbour.
Rural Area	An area which is not an Urban Area.
Urban Area	<p>This is specifically defined in Section 58 of the Act and is an area for which the Fire Control Authority has not allocated a fire hazard rating of "high" or "very high" and which is:-</p> <p>(a) predominantly</p> <p><i>subdivided into allotments which, in the case of land used or to be used for residential purposes, are not greater than 0.4 hectares; and</i></p> <p><i>able to be used or developed under a planning scheme or interim development order for residential, industrial or commercial purposes; and</i></p>

provided with constructed streets and public utility services; and

provided with street lighting which is installed at not less than three lanterns in every 500 metres; or

(b) any other area that may from time to time be agreed upon between the Commission, the Fire Control Authority and any person responsible for the management of public land in the area in accordance with Section 58 of the Act.

3 PRINCIPLES

3.1 Adequate clearance between trees and overhead electric lines is essential for the safety of the community. It minimises the risk of fire caused by contact between trees and overhead electric lines and promotes the maintenance of a safe and continuous electricity supply to customers. The amount of tree pruning or clearing required is dependent on whether the conductors are insulated, the voltage concerned, the maximum sag of the conductors and the regrowth characteristics of the trees.

3.2 Each Responsible Person shall ensure that tree pruning and clearing work is carried out safely and in accordance with the "Vegetation Management Manual" issued by the State Electricity Commission.

3.3 Special consideration shall be paid to botanically important vegetation, significant trees, vegetation of outstanding aesthetic or ecological significance, or the habitat of rare or endangered species.

4 NEW OVERHEAD ELECTRIC LINES

4.1 Consultation by the Commission

Where a new overhead electric line is to be constructed, or an extension or major reconstruction of an existing electric line is required and clearing is necessary, the Commission shall consult with any affected landowner, other landowners abutting the proposed new line or any controlling body responsible for the trees to review the extent of tree pruning or clearing required.

This consultation shall be at the planning stage preferably three months but at least one month prior to the project commencement date.

Initial pruning or clearing and the removal of debris shall be undertaken by either the Commission or the party requiring supply in which case the Commission will supervise the work. Where the work is undertaken by the Commission costs will be passed on to any party benefitting from the extension or reconstruction.

4.2 Important Vegetation and Significant Trees

Every endeavour should be made to ascertain the location of botanically or historically important vegetation or significant trees. The Department of Conservation and Environment and the National Trust of Australia (Victoria) should be consulted and particular note made of trees on the Trust's Register of Significant Trees.

Cutting of botanically or historically important vegetation or significant trees shall be avoided where possible and should only be undertaken after consultation with the Local Municipality and the Department of Conservation and Environment or the National Trust of Australia (Victoria) as appropriate. Any such work must be carried out or supervised by suitably qualified or skilled persons.

4.3 Alternative Routes and Constructions

The Commission shall give consideration in conjunction with any affected landowner or controlling body to alternative routes for an overhead electric line on aesthetic, environmental or economic grounds.

To minimise tree pruning or clearing along a route, alternative constructions which have a minimum impact on the total environment of established trees (e.g. offset construction, taller poles, alternative pole locations, aerial bundled cable and underground cable) must be considered.

The Commission will negotiate with the affected owner or controlling body regarding these alternatives with the proviso that any substantial additional costs to the Commission for more expensive forms of construction may in some circumstances be required to be borne by the owner or controlling body or any other party proposing the alternative construction or requesting the electricity supply. In considering the additional costs all parties shall take account of any subsequent benefits accruing to them due to reduced tree pruning or clearing requirements.

The Relocation or Undergrounding of Distribution Power Lines Committee has been established to provide subsidy funds for alternative routes for construction in areas of environmental significance or historic importance. In appropriate circumstances the Committee should be approached to share the cost of environmentally effective alternatives.

4.4 Lines abutting Public Land

The selection of overhead electric line routes in or abutting major areas of publicly owned land such as State Forests or National Parks is a matter for resolution between the Commission and the appropriate planning or controlling bodies and any sharing of cost penalties incurred by the choice of route is to be agreed upon between the parties to that choice of route.

5 TREE PRUNING AND CLEARING IN BOTH CATEGORY 1 AND CATEGORY 2 AREAS

5.1 Objectives

To ensure that trees and foliage shall at all times be sufficiently clear of overhead electric lines so as to prevent the initiation of a fire, to ensure continuity of supply and to provide an adequate level of public safety.

To encourage landowners and authorities to avoid planting inappropriate species of trees near power lines.

5.2 Performance Standards

The Responsible Person shall prune, clear and maintain trees so that in windy, hot and windy, or wet and windy conditions the clearance shall be sufficient to prevent:

(a) Contact between conductors and trees in order to avoid

- Burning the vegetation;
- Tree induced conductor to conductor clashing; and
- Abrasion by trees of bare or insulated conductor or Aerial Bundled Cable.

Leaves and flexible twigs may remain within clearance space surrounding an Aerial Bundled Cable.

(b) Contact by persons who may climb trees which are readily climbable without special equipment.

5.3 Safety

All tree pruning and clearing shall be carried out in such a manner as to ensure both the safety of the public and persons performing the work and the protection of Commission

assets. This shall be the prime consideration of officers planning and supervising the work and of persons performing the work.

Wherever a Responsible Person other than the Commission considers that tree pruning or clearing may be unsafe due to the proximity of conductors or other electrical equipment the Responsible Person shall refer the matter to the Commission. The Commission shall review the situation and make appropriate arrangements, normally at its cost, for the safety of the persons performing the work, such as-

- by de-energising the conductors where this can be done until the Responsible Person has established clearances which will permit safe completion of the work; or
- by suppressing the automatic reclosing facility on the circuit breakers supplying high voltage overhead electric lines; or
- by providing Commission employees to establish clearances to Commission overhead electric lines which will ensure safe completion of the work by the Responsible Person.

5.4 Pruning and Clearing Practices

Trees shall be left as aesthetically pleasing as practicable to resemble their natural form and cutting is to be done using appropriate tree surgery techniques. Details of recommended practices are set out in the SEC's "Vegetation Management Manual". The Victorian College of Agriculture and Horticulture or similar authoritative source may also be consulted regarding tree surgery techniques.

The SEC Act empowers the SEC to prune trees which threaten lines. With the exception of emergency situations the owner or occupier of any land upon which tree clearance is proposed shall be notified at least 3 days but preferably 7 days in advance of such works taking place, provided that where the owner or occupier is absent a written notice shall be given at least 7 days before commencing work. Councils shall be notified in advance of clearing programs that affect roads and other lands under their control.

Where the Responsible Person proposes to vary normal tree pruning or clearing practices to avoid or reduce cutting important vegetation or significant trees the Commission shall be consulted.

In Urban Areas, or in rural areas where lines cross private property trees shall not be removed, cut near ground level and/or chemically treated without the agreement of the controlling body or affected landowner and where appropriate the Department of Conservation and Environment.

In other areas where fast growing or problem trees are close to a line consideration shall be given to cutting them at ground level and chemically treating the stumps to prevent regrowth. Consideration may also be given to controlling growth of tall growing species beneath a line. Where appropriate, seedling trees of a suitable species may be provided as a replacement.

In the event of uncertainty or dispute as to whether the condition of a tree or limb requires its felling or removal, the expertise of a Commission Forestry Officer and an appropriately qualified person selected by and representing the Responsible Person shall be called on and if necessary an officer of the Department of Conservation and Environment may be consulted.

If agreement cannot be reached, the Minister shall determine the dispute.

5.5 Planting with Suitable Species

The Responsible Person shall give due consideration to the species and its expected ultimate height when carrying out the planting or replacement of trees to ensure that safe clearances can be maintained at all times from the Commission's overhead electric lines without pruning.

In particular, the replacement of unsuitable species should be considered whenever roadworks or other similar significant works are to be carried out, which necessitate disruption to the existing environment.

Guidance on species selection can be obtained in the Commission's published booklet "Guide to Tree Planting Near Power Lines", which is available from SEC District Business Centre Offices. Preference should be given to planting indigenous species and preferably from seed or cuttings of local plants. Where plantings are established, species should be used which are the same or similar to maintain the existing character of the area. These may be native or exotic species.

It is recognised that replacement of isolated trees should follow the established species pattern of surrounding trees.

Trees shall not be planted in locations which prevent safe access to any electrical equipment.

5.6 Notices to Clear

The Commission may, by notice in writing, require a Responsible Person to undertake tree pruning or clearing within a specified period as set down under Section 62 of the Act.

5.7 Minimum Clearances

To meet the performance standards set out in Section 5.2 the Responsible Person shall ensure that trees are maintained to achieve the MINIMUM horizontal and vertical clearances from overhead electric lines set out in Tables 1, 2 and 3 in respect of their areas of application.

The clearances stated are minimum to a STILL conductor and an ADDITIONAL clearance shall be provided to allow for anticipated regrowth, which depends on the tree species, the growth pattern and on the frequency of tree pruning or clearing (normally three years).

When tree cutting is being undertaken by a Responsible Person other than the Commission the ADDITIONAL clearance for anticipated regrowth shall be determined in consultation between the Responsible Person's officers and the Commission.

Sag in relation to the calculation of a clearance means the observed vertical distance of a conductor below a line joining its points of support in windless conditions.

The Tables allow for the normal whip by trees in high winds (50 km/h); however, an additional allowance, as determined in consultation between the Responsible Person and the Commission, may have to be made for very slender trees. Similarly it may be necessary to make additional allowances in high wind areas where trees occur sparsely.

It is recognised that the clearance of individual trees will not normally be specifically measured but will be estimated by an experienced observer from ground level or a suitable elevated vantage point.

In the Inspection Area limbs or trees which due to their unsound condition may break and contact the line during severe storms shall be removed.

6 CATEGORY 1 URBAN AREAS

6.1 Annual Survey by Commission

To assist the Responsible Person in respect of public land, the Commission shall carry out a survey each year and compile a list of those streets or locations in Declared Urban Areas in which trees are liable to cause interference. This list shall be forwarded to the Responsible Person concerned prior to the end of May in that year.

6.2 Emergency Cutting

Emergency cutting for restoration of faults or to ensure safety may be carried out by the Commission without reference to the Responsible Person and, in this case, the Commission shall notify the Responsible Person as soon as practicable after the event.

6.3 Disposal of Debris

The Responsible Person shall be responsible for the disposal of tree pruning or clearing debris, including that produced by Commission employees carrying out emergency cutting as provided for in Section 6.2 or when they have undertaken preliminary cutting to establish clearances as in Section 5.3.

6.4 Aerial Bundled Cable

The Clearance Space for Aerial Bundled Cable in Category 1 Urban Areas shall be a circle of a minimum diameter corresponding to the dimensions stated in Table 1. However leaves and flexible twigs which do not have sufficient strength to abrade the cable may remain in constant contact with it. Likewise near the pole tree trunks or limbs may intrude into the Clearance Space provided there is no possibility of the abrasion of the cable.

While closing up of tree branches above the Clearance Space surrounding Aerial Bundled Cable is acceptable, trees or limbs obviously in danger of collapse onto a cable shall be removed.

6.5 Electric Lines Other Than Aerial Bundled Cable

The Clearance Space for Category 1 Urban Areas for conductors other than Aerial Bundled Cable is defined by the dimensions A and B in Fig 2 where the minimum values of these dimensions are set out in Table 2.

TABLE 1 - CLEARANCE FOR AERIAL BUNDLED CABLE : ALL AREAS
(Refer also to Section 5.7)

	CLEARANCE TO STILL CONDUCTOR		
	NEAR POLE (A)	ALONG CENTRE 2/3 OF SPAN (B)	
		Up to 40 m	Span Length 40 m - 70 m Over 70 m
300 mm	300 mm	600 mm	900 mm

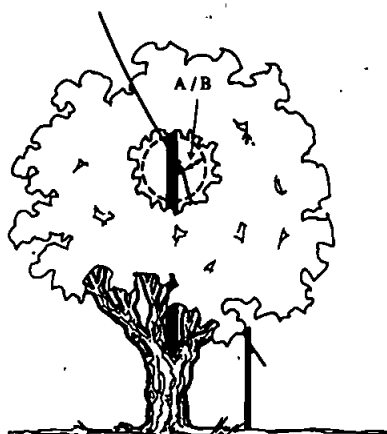
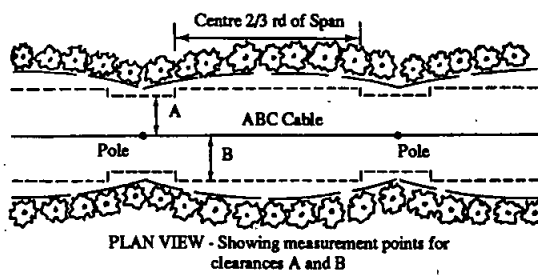


FIGURE 1 : AERIAL BUNDLED CABLE

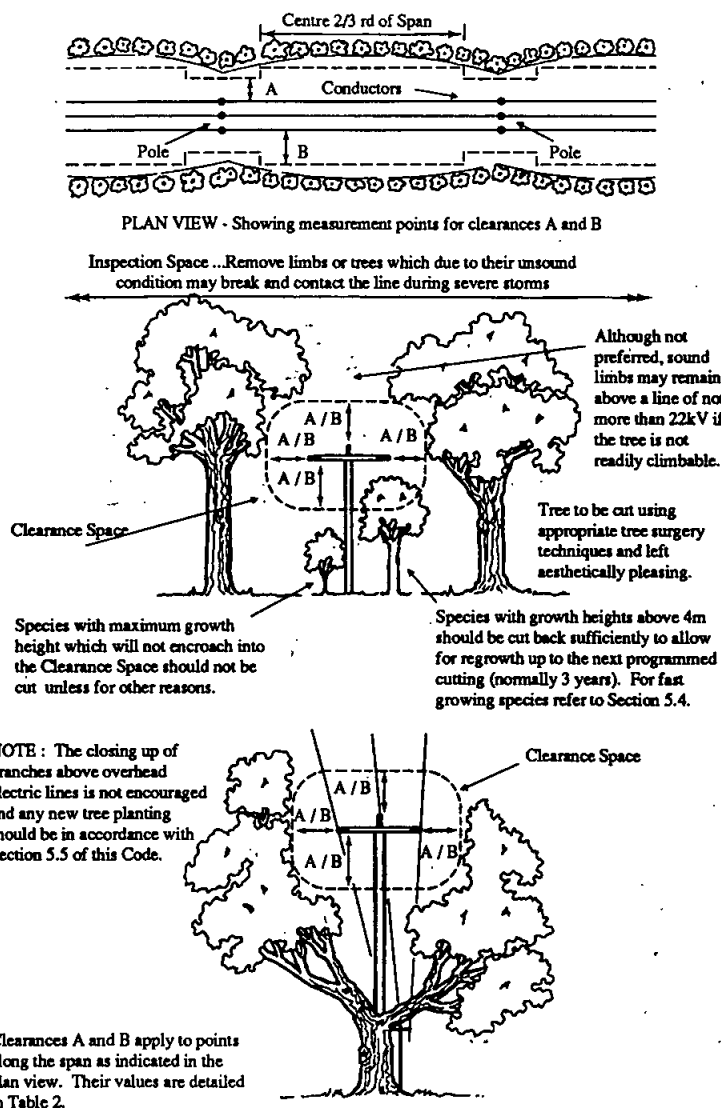


FIGURE 2 : CATEGORY 1 URBAN AREAS

TABLE 2 - CLEARANCE FOR CATEGORY 1 URBAN AREAS

MINIMUM horizontal and vertical clearances for lines other than ABC in
Category 1 Urban Areas Refer also to Fig 2 and Section 5.7.

VOLTAGE	CLEARANCE TO STILL CONDUCTOR			
	NEAR POLE (A)	ALONG CENTRE 2/3 OF SPAN (B)		
		Up to 40 m	Span Length 40 m - 70m	Over 70 m*
Insulated Low Voltage Mains and Insulated Low Voltage Service Cable	300 mm	300 mm	600 mm	Vertically 600 mm. Horizontally 1.5 times sag or 600mm whichever is the greater.
Bare Low Voltage	1.0 m	1.0 m	1.5 m	Vertically - 1.5 m. Horizontally - (1.25 times sag + 0.5) m or 1.5 m whichever is the greater.
Bare 6.6 kV, 11 kV, 22 kV	1.5 m	1.5 m	2.0 m	Vertically - 2.0 m. Horizontally - (1.25 times sag+0.5) m or 2.0 m whichever is the greater.
66 kV	2.25 m	2.25 m	3.0 m	Vertically - 3.0 m. Horizontally - (1.5 times sag+1.0) m or 3.0 m whichever is the greater.

* Very few spans over 70m exist in Declared Urban Areas. The Responsible Person should contact the nearest Commission office for guidance as to what clearance shall apply for each situation. The minimum clearance shall be in accordance with the Table.

7 RURAL AREAS AND CATEGORY 2 URBAN AREAS

7.1 Aerial Bundled Cable

The Clearance Space for Aerial Bundled Cable in Rural Areas and Category 2 Urban Areas shall be as specified in Section 6.4.

7.2 Electric Lines Other Than Aerial Bundled Cable

Subject to the provisions of Section 8 the Responsible Person shall ensure that trees are maintained so that no limb shall overhang the Clearance Space of any electric line in a Rural Area or Category 2 Urban Area.

In the Inspection Space every limb or tree which is liable to break off and/or fall and if it did break or fall could contact a conductor, shall be removed.

Subject to the provisions of Section 8 the Clearance Space for Rural Areas and Category 2 Urban Areas is defined by dimensions A and B in Fig 3 where the minimum values of these dimensions are set out in Table 3.

TABLE 3 - CLEARANCES FOR RURAL AND CATEGORY 2 URBAN AREAS

MINIMUM horizontal and vertical clearances for lines other than ABC in Rural Areas and Category 2 Urban Areas. Refer also to Fig 3 and Section 5.7.

VOLTAGE	CLEARANCE TO STILL CONDUCTOR			
	NEAR POLE (A)	ALONG CENTRE 2/3 OF SPAN (B)		
		Span Length		
		Up to 40 m	40 m - 70 m	Over 70 m
Insulated Low Voltage Mains and Insulated Low Voltage Service Cable.	600 mm	600 mm	1.0 m	Vertically - 1.0 m. Horizontally - (1.5 times Sag or 1.0)m whichever is the greater.
Bare Low Voltage.	1.5 m	1.5 m	2.0 m	Vertically - 2.0 m. Horizontally - (1.25 times sag + 0.5) m or 2.0 m whichever is the greater.
Bare 6.6 kV, 11 kV, 22 kV.	1.5 m	1.5 m	2.0 m	Vertically - 2.0 m. Horizontally - (1.25 times sag + 0.5) m or 2.0 m whichever is the greater.
66 kV	2.25 m	2.25 m	3.0 m	Vertically - 3.0 m. Horizontally - (1.5 times sag + 1.0)m or 3.0 m whichever is the greater.

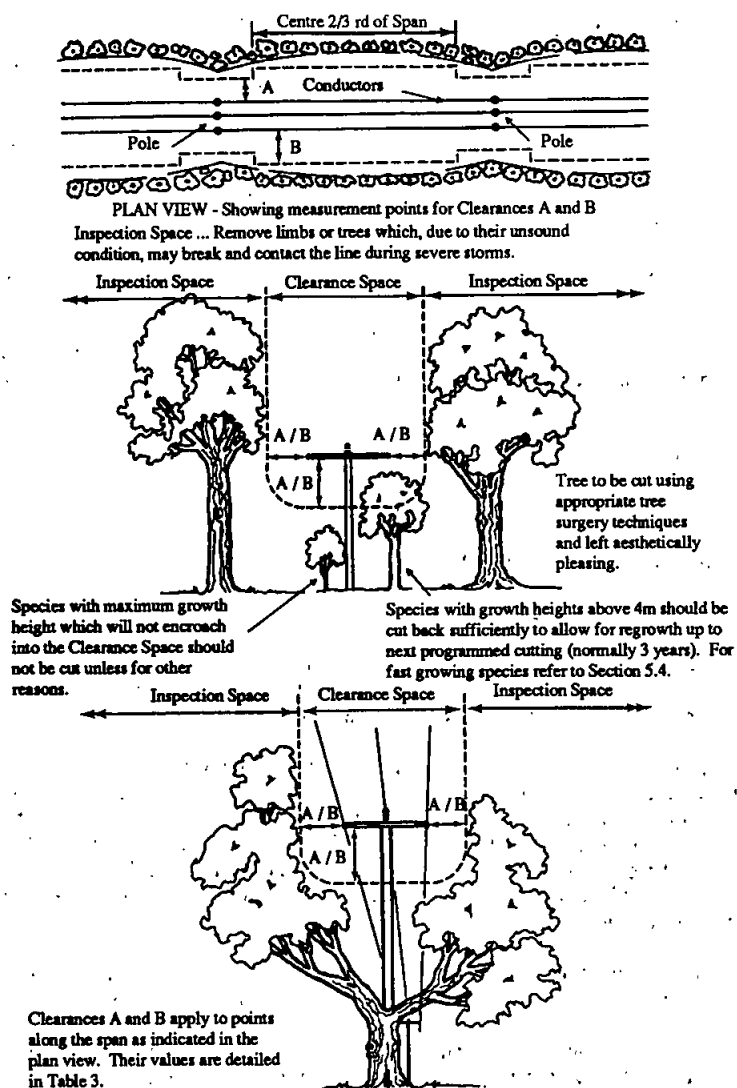


FIGURE 3 : RURAL AREAS AND CATEGORY 2 URBAN AREAS

8 AREAS OF PARTICULAR SIGNIFICANCE

8.1 General

An Area of Particular Significance is one in which special arrangements are made to vary the normal applications of this Code. Such areas may only be treated in this fashion after the Minister has determined them as Areas of Particular Significance and they are recorded on the register maintained by the Commission. Information contained in this register is available during office hours on request to the Commission's Secretary at its office at 15 William Street, Melbourne.

In determining any area, the Minister would normally impose special conditions designed to ensure that the fire safety of the area is not reduced as a result of the determination. The following are examples of special conditions which may be specified:

- specialised tree pruning, clearing or planting requirements;
- annual removal of regrowth;
- reduction of ground level combustible materials;
- the use of special construction techniques; or
- other special requirements appropriate to the circumstances.

8.2 Procedure for Identification of Areas of Particular Significance

For an area to be determined as an Area of Particular Significance for the purpose of this Code the proponent must establish that the area meets criteria set down in Section 8.3 and that an effective alternative management plan has been agreed between the proponent, the municipalities involved, the Country Fire Authority and the State Electricity Commission of Victoria which will not result in any appreciable increase in the risk of fire ignition in the area as a consequence of the interaction between power lines and vegetation.

It is essential that the qualities or features typified by the relevant criteria must be placed at significant risk by the application of the normal provisions of this Code of Practice.

As the work of producing the management plan and the supporting information detailed in Section 8.4 may be considerable a two-stage process may be used whereby the environmental grounds for the determination of an area are submitted for consideration

as a first stage. Following an assessment of the environmental value of the area, the work of preparing and submitting the management plan may then be commenced as a second stage.

The boundaries of the area proposed for determination must be clearly identified on an appropriate map. Likewise, where sub-areas are proposed for the purpose of identifying separate management strategies, their boundaries must be clearly defined.

The area should not be so small that its purpose is to protect a local feature which could be more appropriately protected by a process of consultation between the proposer and the Responsible Person at a local level.

In preparing a proposal, it is recommended that prior consultation be held with the Commission's Chief Engineer Distribution Services, 15 William Street, Melbourne 3000.

8.3 Environmental Criteria to be Met

An area proposed for determination must satisfy at least one of the following criteria:

- The area is an outstanding example of natural or exotic vegetation.
- The area is one which contains rare or endangered plant or animal species or communities or provides a demonstrated flora or fauna corridor for these species or communities.
- The area is a significant part of an outstanding complex of areas or landscape categories. In this context each individual part of the complex may not necessarily be in itself "outstanding" but the bringing together of those parts into the complex as a whole presents overall qualities which then meet the requirement to be judged "outstanding". These landscape categories may include landscapes which are significant by virtue of their historic or cultural connotations, their vegetation or their architectural characteristics.
- It is a specific area which has special tourism potential, attraction or amenity.

A proposal shall set out the manner in which one or more of the criteria listed are met, together with objective documentary evidence in support.

The following sources of information should be considered when preparing a justification of the environmental value of the area proposed in relation to the list of criteria.

- Planning strategies developed by appropriate regional planning authorities or municipalities.
- The Commonwealth Register of the National Estate.
- The Historic Buildings Register, which is maintained by the Historic Buildings Council of the Department of Planning and Housing.
- The Land Conservation Council.

National Trust

- The Register of Significant Trees which is maintained by the National Trust of Australia (Victoria).
- Landscape Committee, which deals with landscapes of particular scientific, cultural and aesthetic value.
- Urban Conservation Committee, which deals with historic precincts.

Department of Conservation and Environment. (Initial contact should be made through the respective Regional office).

- The Roadsides Conservation Plan in relation to High Conservation Value Sites.
- The Royal Botanic Gardens and National Herbarium regarding the flora of Victoria, botanically important sites, vegetation surveys and historic landscapes.
- The Flora and Fauna Division which maintains a register of rare and threatened species and is responsible for the Flora and Fauna Guarantee Act.
- The Victoria Archaeological Survey which has records of the location of aboriginal scarred trees.
- Register of Historic Places
- Register of Rare and Endangered Species maintained by the Department of Biological Science, Latrobe University.
- Arboricultural Association of Australia concerning tree management and maintenance advice.

8.4 Fire Risk Reduction Measures to be Applied in Category 2 Areas

Special fire risk reduction measures which are recommended to the Minister for application to the area or a sub-area as an alternative to those required by the Code for Category 2 areas (see Definitions) are to be set out in detail in a proposal.

While it is desirable that the conditions or requirements apply uniformly to the area, it is recognised that, in some situations, this may be inappropriate. In such cases, separate conditions or requirements should be specified for each sub-area within the total area.

It is essential that adequate clearances are maintained in all directions from each bare overhead conductor. Except where a particular clearance has been calculated by the Commission's supervising officer, having regard to the local circumstances, the clearances shall be those designated 'A' and 'B' in Table 3

A frequent exemption desired in proposed areas is the retention of tree limbs overhanging power lines other than Aerial Bundled Cable in areas where Category 2 clearing standards would normally apply. In these situations it is essential other arrangements have been made to ensure that the retention of the overhanging limbs does not increase the risk of fire ignition.

Such arrangements could include a means by which any accumulation of ground level combustible materials was prevented. In this regard reliance on such measures as the reduction of ground level combustible materials could prove impractical mainly because ground cover reduction may be more environmentally damaging than the tree trimming being avoided.

Where suitable fire risk reduction arrangements have been made limbs may overhang conductors provided all of the following conditions are satisfied:

- Adequate clearances are maintained in all directions from each bare overhead conductor.
- The tree is of sound health and vigor, it has a single trunk (no acute forks) and a stable footing.
- Overhanging limbs do not exhibit visible defects.
- The species is not particularly prone to shedding limbs.

Where there is a disagreement with the opinion of the Commission's supervising officer as to whether a particular tree qualifies for its limbs to overhang a line, the opinion of

the Commission's Forestry Officer or other person qualified in forestry or arboriculture appointed by the Commission shall be final.

The submission on fire risk reduction measures must include :

- The proposed special conditions or requirements to be imposed upon the area to ensure that fire safety is not compromised.
- The documented fire history of the area which may be obtained from the Department of Conservation and Environment in respect of Crown Lands or through the Municipal Fire Prevention Officer for other areas.
- The documented history of tree/power line interactions in the area (normally available from the local SEC Office).
- Documented evidence of comments from the municipality or municipalities affected by the proposal including municipalities in proximity to the area. This evidence shall include comments on any costs the municipalities may be called upon to bear for alternative management practices to comply with this Section.
- The manner in which the proposal accords with the general SEC strategy for the provision of power within the area (details may be obtained from local SEC Office).
- Documented evidence of comments from parties with an interest in the area. This would include any regional planning authority, the Department of Conservation and Environment, the Country Fire Authority and/or the Metropolitan Fire Brigade. Likewise persons or bodies responsible for land adjoining the proposed area should also be consulted and their views documented.
- The implied or actual costs/benefits to the community which would result from the proposal and an indication of how the costs would be financed.

As a general rule, the proposal should be as complete as possible, with detailed answers provided to all questions which it raises.

8.5 Submission and Consideration of a Proposal

Proposals for the determination of an area as being one of Particular Significance may be initiated by municipalities, special interest groups or Government bodies. Proposals may also be submitted which recommend alterations to areas determined or even

removal of the "Particular Significance" status from an area should the factors warranting the original determination change significantly.

Once a proposal has been prepared, it should be submitted to the Commission's Chief Engineer Distribution Services, 15 William Street, Melbourne 3000, who will in turn forward it to the Minister for consideration.

In assessing a proposal the Minister would normally seek advice from such parties as the Commission, the Tree Clearance Consultative Committee and other appropriate sources of expertise depending on the nature of the proposed area and the reasons put forward for its determination.

The areas that are determined by the Minister to warrant classification as being of Particular Significance will then be added to the register maintained by the Commission and would become subject to the special conditions referred to in Section 8.1.

SCHEDULE PART 1 SUBDIVISIONS OF ELECTORAL PROVINCES FOR THE LEGISLATIVE COUNCIL			
<i>Electoral Province</i>	<i>Name of Subdivision contained in Electoral Province</i>	<i>Electoral Province</i>	<i>Name of Subdivision contained in Electoral Province</i>
Ballarat	Ararat	Geelong	Dandenong North
	Ballarat East		Emerald
	Ballarat West		Hampton Park
	Brisbane Ranges		Lysterfield
	Daylesford		Mulgrave
	Gisborne		Narree Warren South
	Maryborough		Pakenham
	Meredith		Bellarine
	Metcalfe		Bellarine South
	Ripon		Geelong
	Romsey		Geelong North
	St. Arnaud		Highton
	Benalla		Lara
	Craigieburn	Gippsland	South Barwon
Central Highlands	Diamond Creek		Allambée East
	Evelyn		Boolarra
	Healesville		Driffield
	Highlands		Gippsland East
	Kangaroo Ground		Gippsland South
	Seymour		Morwell
	Strathbogie		Narracan
	Yarra Glen		Toongabbie
	Aspendale	Higinbotham	Beaumaris
	Botany Park		Bentleigh
	Carrum		Bentleigh East
	Carrum Downs		Brighton
	Frankston		Dingley
	Karingal		Moorabbin
	Keysborough		Mordialloc
	Mount Eliza		Sandringham
	Sandown	Jika Jika	Bundoora
	Springvale		Keon Park
	Albanvale		Kingsbury
	Ardeer Park		Mill Park
	Glengalla		Mill Park North
	Keilor		Northcote
	Melton		Preston
	Niddrie		Watsonia
	St Albans	Koonung	Ferntree Gully
	St Albans South		Forest Hill
	Sunshine North		Knox
	Sunshine South		Mitcham
	Sydenham		Tally Ho
	Ashburton		Vermont South
	Balwyn		Wantirna
	Box Hill		Whealers Hill
	Burwood	Melbourne	Ascot Vale
	Camberwell		Coburg
	Hartwell		Essendon
	Hawthorn		Melbourne
	Holmesglen		Moonee Ponds
	Kew		Preston West
	Berwick		Richmond
	Berwick South	Melbourne North	Broadmeadows
	Dandenong		Campbellfield
Eumemmerring			Coburg East
			Epping West
			Fawkner East
			Glenroy

<i>Electoral Province</i>	<i>Name of Subdivision contained in Electoral Province</i>	<i>Electoral Province</i>	<i>Name of Subdivision contained in Electoral Province</i>
Melbourne West	Gowrie	Western	Clayton North
	Hadfield		Jordanville
	Pascoe Vale		Moorleigh
	Roxburgh Park		Murrumbeena
	Sunbury		Oakleigh
	Thomastown		Oakleigh East
	Tullamarine		The Glen
	Altona		Colac
	Altona North		Lismore
	Footscray		Moyston
Monash	Werribee	SUBDIVISIONS OF ELECTORAL DISTRICTS FOR THE LEGISLATIVE ASSEMBLY	Portland
	Williamstown		Stawell
	Albert Park		Tannery
	Balaclava		Warrnambool
	Caulfield		Wimmera
North Eastern	Glenhuntly		
	Malvern		
	Prahran		
	Benambra		
	Elmore		
North Western	Murray Valley	<i>Electoral District</i>	<i>Name of Subdivision contained in Electoral District</i>
	Numurkah	Albert Park	Albert Park
	Rodney	Altona	Altona
	Shepparton	Ballarat East	Altona North
	Bendigo East		Ballarat East
Silvan	Castlemaine		Brisbane Ranges
	Kerang	Ballarat West	Daylesford
	Mildura		Meredith
	Swan Hill		Ballarat West
	Upper Loddon	Bayswater	Bayswater
South Eastern	Wedderburn	Bellarine	Bayswater East
	Bayswater		Ringwood
	Bayswater East		Bellarine
	Canterbury Gardens	Benalla	Bellarine South
	Croydon South		Benalla
Templestowe	Kilsyth		Highlands
	Monbulk	Benambra	Strathbogie
	Mooroolbark		Benambra
	Ringwood		Bendigo East
	Ringwood North	Bendigo East	Bendigo East
Waverley	Warrandyte	Bendigo West	Castlemaine
	Bass	Bennettswood	Upper Loddon
	Baxter East		Bennettswood
	Cranbourne		Jordanville
	Dromana	Bentleigh	Bentleigh
	Drouin		Bentleigh East
	Korumburra		Moorabbin
	Mornington	Berwick	Berwick
	Pearcedale		Lysterfield
	Bulleen		Balwyn
	Doncaster	Box Hill	Box Hill
	Eaglemont		Brighton
	Eltham		Broadmeadows
	Eltham North	Brighton Broadmeadows	Gowrie
	Ivanhoe		Hadfield
	Research		Roxburgh Park
	Bennettswood	Bulleen Bundoora	Bulleen
	Chadstone		Bundoora
	Clayton		Watsonia

<i>Electoral District</i>	<i>Name of Subdivision contained in Electoral District</i>	<i>Electoral District</i>	<i>Name of Subdivision contained in Electoral District</i>
Burwood	Ashburton	Kew	Kew
	Burwood	Knox	Ferntree Gully
	Holmesglen		Knox
Carrum	Aspendale	Malvern	Malvern
	Carrum	Melbourne	Melbourne
Caulfield	Caulfield	Melton	Albanvale
	Glenhuntly		Melton
Clayton	Clayton		Sydenham
	Clayton North	Mildura	Mildura
	Moorleigh	Mill Park	Keon Park
Coburg	Coburg		Mill Park
	Preston West		Mill Park North
Cranbourne	Cranbourne	Mitcham	Mitcham
	Pearcedale	Monbulk	Canterbury Gardens
	Baxter East		Monbulk
Dandenong	Berwick South	Mooroolbark	Croydon South
	Dandenong		Kilsyth
	Hampton Park		Mooroolbark
	Narree Warren South		Dingley
Dandenong North	Dandenong North	Mordialloc	Mordialloc
	Mulgrave		Mornington
Doncaster	Doncaster	Mornington	Boolarra
Dromana	Dromana	Morwell	Morwell
Eltham	Eltham		Toongabbie
	Eltham North	Murray Valley	Murray Valley
	Research		Numurkah
Essendon	Ascot Vale	Narracan	Driffield
	Essendon		Narracan
	Moonee Ponds		Niddrie
Evelyn	Evelyn	Niddrie	Northcote
Footscray	Footscray	Northcote	Chadstone
Forest Hill	Forest Hill	Oakleigh	Murrumbidgee
	Tally Ho		Oakleigh
	Vermont South		Oakleigh East
Frankston	Frankston	Pakenham	Emerald
	Mount Eliza		Pakenham
Frankston East	Botany Park		Coburg East
	Carrum Downs	Pascoe Vale	Glenroy
	Karingal		Pascoe Vale
Geelong	Geelong	Polwarth	Colac
	Highton		Lismore
Geelong North	Geelong North		Tannery
	Lara		Portland
Gippsland East	Gippsland East	Portland	Balaclava
Gippsland South	Allambee East	Prahran	Prahran
	Gippsland South		Kingsbury
Gippsland West	Bass	Preston	Preston
	Drouin		Richmond
	Korumburra	Richmond	Ararat
Gisborne	Gisborne	Ripon	Maryborough
	Metcalf		Ripon
	Romsey		Stamand
Glen Waverley	The Glen		Elmore
Hawthorn	Camberwell	Rodney	Rodney
	Hartwell		Beaumaris
	Hawthorn	Sandringham	Sandringham
Ivanhoe	Eaglemont		Healesville
	Ivanhoe	Seymour	Seymour
Keilor	Keilor	Shepparton	Shepparton
	St Albans		

<i>Electoral District</i>	<i>Name of Subdivision contained in Electoral District</i>
South Barwon	South Barwon
Springvale	Keysborough
	Sandown
	Springvale
Sunshine	Ardeer Park
	Glengalla
	St. Albans South
	Sunshine North
	Sunshine South
Swan Hill	Kerang
	Swan Hill
	Wedderburn
Thomastown	Campbellfield
	Epping West
	Fawkner East
	Thomastown
Tullamarine	Tullamarine
	Sunbury
Wantirna	Wantirna
	Whealers Hill
Warrandyte	Ringwood North
	Warrandyte
Warrnambool	Warrnambool
Werribee	Werribee
Williamstown	Williamstown
Wimmera	Moyston
	Stawell
	Wimmera
Yan Yean	Craigieburn
	Diamond Creek
	Kangaroo Ground
	Yarra Glen

PART 2

State of Victoria

NAMES AND BOUNDARIES OF
SUBDIVISIONS OF ELECTORAL PROVINCES
AND ELECTORAL DISTRICTS
1990-1991 Redivision

SUBDIVISION OF ALBANVALE

Doutta Galla Province

Electoral District of Melton

Commencing at the junction of Neale Road with Station Road; thence westerly by Neale Road and a line in continuation to the Kororoit Creek; thence northerly by that creek to a point in line with Main Road West; thence easterly by a line and Main Road West to Station Road, and thence southerly by that road to the point of commencement.

SUBDIVISION OF ALBERT PARK

Monash Province

Electoral District of Albert Park

Commencing on the Yarra River at Princes Bridge; thence south-easterly by St. Kilda Road and Brighton Road to Glenhenty Road; thence westerly by that road

to St. Kilda Street; thence southerly by that street to Head Street; thence westerly by that street and a line in continuation to the shore of Port Phillip Bay; thence north-westerly by that shore and the shore of Hobsons Bay to the mouth of the Yarra River, and thence northerly and easterly by that river to the point of commencement.

(To include the electors afloat in Hobsons Bay.)

SUBDIVISION OF ALLAMBEE EAST

Gippsland Province

Electoral District of Gippsland South

The whole of allotment 96, parish of Allambree East.

* Note that Shire boundary was amended after Commonwealth Redistribution to annex allotment 96 to the Shire of Narracan.

SUBDIVISION OF ALTONA

Melbourne West Province

Electoral District of Altona

Commencing at the intersection of Derrimut Road and Hogans Road; thence easterly by Hogans Road and southerly by Morris Road to the Melbourne to Geelong Railway; thence north-easterly by that railway to the Board of Works Outfall Sewer at Hoppers Crossing; thence south-easterly by a line to the Princes Freeway; thence southerly and south-westerly by that freeway to the Werribee River; thence south-easterly by that river to the shore of Port Phillip Bay; thence north-easterly by that shore to the mouth of the Kororoit Creek; thence generally north-westerly by that creek to a point in line with Boundary Road; thence westerly by a line and Boundary Road to Derrimut Road, and thence southerly by that road to the point of commencement.

SUBDIVISION OF ALTONA NORTH

Melbourne West Province

Electoral District of Altona

Commencing on the Kororoit Creek at the Melbourne to Altona Railway; thence northerly by the Melbourne to Altona Railway to the Melbourne to Geelong Railway; thence westerly by that railway to Millers Road; thence northerly by that road to the northern boundary of the City of Altona; thence westerly by that boundary to the Kororoit Creek, and thence south-easterly by that creek to the point of commencement.

SUBDIVISION OF ARARAT

Ballarat Province

Electoral District of Ripon

Commencing at the south-western angle of the Shire of Ripon; thence easterly and generally north-easterly by the boundary of that shire to the western boundary of allotment 1, Section 32B, Parish of Camgham; thence northerly by that boundary and the western boundary of allotment 2 and south-easterly by Tannery Road to the western boundary of allotment 8, section 15A, Parish of Smythesdale, being a point on the eastern boundary of the Shire of Ripon; thence northerly and north-westerly by the boundary of that

3184 G 45 20 November 1991

shire to the eastern boundary of the Shire of Ararat; thence northerly and generally westerly by the boundary of that shire to the Moyston-Great Western Road; thence south-westerly by that road and south-easterly by the Ararat-Halls Gap Road to the Moyston-Dunkeld Road; thence south-westerly and southerly by that road to Andrews Lane; thence easterly by that lane to Tatyoon Road; thence generally southerly by that road to Mount William Road; thence south-easterly by that road to the western boundary of the Shire of Ripon, and thence south-westerly by that boundary to the point of commencement.

SUBDIVISION OF ARDEER PARK

Doutta Galla Province

Electoral District of Sunshine

Commencing on Boundary Road at Robinsons Road; thence northerly by Robinsons Road to Ballarat Road; thence south-easterly by that road to Station Road; thence northerly by that road to the Kororoit Creek; thence generally north-easterly and generally south-easterly by that creek to Ballarat Road; thence generally easterly by that road to the Jones Creek; thence southerly by that creek and south-easterly by the Kororoit Creek to the Melbourne to Bacchus Marsh Railway; thence westerly by that railway to the Keilor to Brooklyn SEC Transmission Line; thence southerly by that transmission line to Boundary Road, and thence westerly by that road to the point of commencement.

SUBDIVISION OF ASCOT VALE

Melbourne Province

Electoral District of Essendon

Commencing on the Moonee Ponds Creek at Ormond road; thence southerly by the Moonee Ponds Creek to a point in line with Mymong Crescent, being a point on the southern boundary of the City of Essendon; thence generally south-westerly by that boundary to the Maribymong River; thence generally north-westerly by that river to Maribymong Road, and thence easterly by that road and Ormond Road to the point of commencement.

SUBDIVISION OF ASHBURTON

East Yarra Province

Electoral District of Burwood

Commencing at the junction of Wattle Valley Road with Toorak Road; thence easterly by Toorak Road to Warrigal Road; thence southerly by that road to Gardiners Creek, being a point on the boundary of the City of Camberwell; thence south-westerly and north-westerly by the city boundary to the northern boundary of Nettleton Park Reserve; thence easterly by that park boundary to Dawson Drive; thence southerly by that drive to the bicycle track north of Gardiner Parade; thence easterly by that track and generally south-easterly by the bicycle track through Ferndale Park, Hill'n Dale Park and Summerhill Park and a line in continuation to the Melbourne to Alamein Railway; thence north-westerly by that railway to Toorak Road, and thence easterly by that road to the point of commencement.

Victoria Government Gazette

SUBDIVISION OF ASPENDALE

Chelsea Province

Electoral District of Carrum

Commencing on the shore of Port Phillip Bay at a point in line with Warrigal Road; thence northerly by a line and Warrigal Road to the Nepean Highway; thence south-easterly by that highway to the Mordialloc Creek; thence south-easterly by that creek and the Mordialloc Main Drain to Springvale Road; thence south-westerly by that road and Edithvale Road to the eastern boundary of the City of Chelsea; thence south-easterly by that boundary to Thames Promenade; thence south-westerly by that promenade and a line in continuation to the Melbourne to Frankston Railway; thence north-westerly by that railway to a point in line with Showers Avenue; thence south-westerly by a line, Showers Avenue and a line in continuation to the shore of Port Phillip Bay, and thence north-westerly by that shore to the point of commencement.

SUBDIVISION OF BALACLAVA

Monash Province

Electoral District of Prahran

Commencing on the Yarra River at Punt Road; thence southerly by Punt Road to Queens Way; thence easterly by that way and Dandenong Road to Orrong Road; thence southerly by that road to Alma Road; thence westerly by that road to Hotham Street; thence southerly by that street to Brighton Road; thence north-westerly by that road and St. Kilda Road to the Yarra River, and thence generally easterly by that river to the point of commencement.

SUBDIVISION OF BALLARAT EAST

Ballarat Province

Electoral District of Ballarat East

Commencing at the south-western angle of the Shire of Buninyong; thence easterly and northerly by the boundary of that shire to the south-western boundary of the Shire of Ballan; thence easterly, northerly and generally westerly by the boundary of that shire to the most northern angle of the Shire of Bungaree; thence generally westerly by that boundary to a point on the Slaty Creek in line with the western boundary of allotment 9, Section 4, Parish of Creswick; thence southerly by a line and the western boundaries of allotments 9 and 11 to the road forming the southern boundary of the parish; thence westerly by that road to the Sawpit Creek; thence south-westerly by that creek to Shuttleworth Road; thence southerly by that road to James Hill Road; thence south-westerly by that road to Codes Forest Road; thence southerly by that road to White Swan Road; thence south-easterly by that road to the western boundary of allotment 1, Section 5, Parish of Ballarat; thence southerly by the western boundaries of allotments 1 and 2 and easterly by the southern boundaries of the latter allotment and allotment 3 and generally south-westerly by a 30.18 metre road to the northern boundary of allotment 9A;

Victoria Government Gazette

thence westerly and southerly by the northern and western boundaries of that allotment and further southerly by a road to the southern boundary of allotment 9C; thence easterly by the southern boundaries of allotments 9C, 8B and 8C to the Gong Gong Creek; thence south-westerly by that creek and the Yarrowee River to the northern boundary of the City of Ballarat; thence easterly and southerly by the northern and eastern boundaries of that city to the North-Western Railway; thence north-westerly and westerly by that railway to a point in line with Victoria Street; thence south-westerly by a line and Victoria Street to Bridge Street; thence westerly by Bridge Street and further westerly and north-westerly by Sturt Street to Learmonth Street; thence southerly by that street to the Ballarat-Carnham Road; thence easterly by that road to Sutton Street; thence southerly by that street to Rubicon Street; thence easterly by that street to Campbell Street; thence north-easterly by that street to the Redan Creek; thence south-easterly by that creek to the western boundary of the Shire of Buninyong, and thence generally south-westerly and southerly by the boundary of that shire to the point of commencement.

SUBDIVISION OF BALLARAT WEST

Ballarat Province

Electoral District of Ballarat West

Commencing at the junction of Vernong Road with Bowes Road; thence northerly by Bowes Road and north-easterly by the Sebastopol-Smythesdale Road to Bells Road; thence north-westerly by that road to the south-western angle of allotment 2, Section 6, Parish of Cardigan; thence northerly by the western boundary of that allotment and the western boundary of allotments 19 and 7, Section 2, allotments 19 and 7, Section 1 and further northerly by Heinz Lane to the Western Highway; thence south-easterly by that highway to Ring Road; thence north-easterly by that road to the Sunraysia Highway; thence northerly by that highway to the Ballarat-Maryborough Road; thence northerly by that road to Cummins Road; thence easterly by that road and northerly by the Midland Highway to the northern boundary of the Shire of Bungaree; thence easterly by that boundary to the Slaty Creek; thence north-easterly by that creek to a point in line with the western boundary of allotment 9, Section 4, Parish of Creswick; thence southerly by a line and the western boundaries of allotments 9 and 11 to the road forming the southern boundary of the parish; thence westerly by that road to the Sawpit Creek; thence south-westerly by that creek to Shuttleworth Road; thence southerly by that road to James Hill Road; thence south-westerly by that road to Codes Forest Road; thence southerly by that road to White Swan Road; thence south-easterly by that road to the western boundary of allotment 1, Section S, Parish of Ballarat; thence southerly by the western boundaries of allotments 1 and 2 and easterly by the southern boundaries of the latter allotment and allotment 3 and generally south-westerly by a 30.18 metre road to the

G 45 20 November 1991 3185

northern boundary of allotment 9A; thence westerly and southerly by the northern and western boundaries of that allotment and further southerly by a road to the southern boundary of allotment 9C; thence easterly by the southern boundaries of allotments 9C, 8B and 8C to the Gong Gong Creek; thence south-westerly by that creek and the Yarrowee River to the northern boundary of the City of Ballarat; thence easterly and southerly by the northern and eastern boundaries of that city to the North-Western Railway; thence north-westerly and westerly by that railway to a point in line with Victoria Street; thence south-westerly by a line and Victoria Street to Bridge Street; thence westerly by Bridge Street and further westerly and north-westerly by Sturt Street to Learmonth Street; thence southerly by that street to the Ballarat-Carnham Road; thence easterly by that road to Sutton Street; thence southerly by that street to Rubicon Street; thence easterly by that street to Campbell Street; thence north-easterly by that street to the Redan Creek, being a point on the boundary of the Borough of Sebastopol; thence generally southerly and westerly by the eastern and southern boundaries of that borough to the eastern boundary of the Shire of Grenville; thence westerly and southerly by that boundary to Vernons Road, and thence westerly by that road to the point of commencement.

SUBDIVISION OF BALWYN

East Yarra Province

Electoral District of Box Hill

Commencing at the junction of Balwyn Road with Canterbury Road; thence northerly by Balwyn Road and a line in continuation to the northern boundary of the City of Camberwell; thence south-easterly and southerly by the boundary of that city to Canterbury Road, and thence westerly by that road to the point of commencement.

SUBDIVISION OF BASS

South Eastern Province

Electoral District of Gippsland West

Commencing on the shore of Western Port at the mouth of the Bunyip River; thence north-easterly by the Bunyip River to the northern boundary of the Shire of Cranbourne; thence easterly and generally south-easterly by the boundary of that shire to the northern boundary of the Shire of Korumburra; thence generally easterly and south-easterly by that boundary to the eastern boundary of the Parish of Poowong; thence generally southerly by that boundary and the eastern boundary of the Parish of Jeetho to the south-eastern angle of allotment 33; thence westerly by the southern boundaries of that allotment and allotment 1B, section B to the southern boundary of the North Riding, Shire of Korumburra; thence generally westerly by that boundary to the northern boundary of the Shire of Bass; thence generally southerly, easterly, southerly and westerly by the shire boundary to the eastern boundary of the Borough of Wonthaggi; thence southerly by that boundary to the shore of Bass Strait;

thence generally north-westerly by that shore to Griffith Point; thence south-westerly by a line to Red Point; thence south-westerly and generally north-westerly by the southern shore of Phillip Island to Point Grant; thence north-easterly by a line to the western boundary of the RAN Flinders Naval Depot, being a point on the western shore of Western Port; thence easterly by that shore to Sandy Point; thence easterly by a line to Tortoise Head on the shore of French Island; thence generally easterly and north-easterly by the southern shore of French Island to Spit Point; thence north-easterly by a line to Jam Jerrup Point, being a point on the eastern shore of Western Port, and thence generally northerly by that shore to the point of commencement.

SUBDIVISION OF BAXTER EAST

South Eastern Province

Electoral District of Cranbourne

Commencing at the junction of Fultons Road with the Baxter-Tooradin Road; thence northerly by Fultons Road to Golf Links Road; thence south-easterly by that road to the Baxter-Tooradin Road, and thence westerly by that road to the point of commencement.

SUBDIVISION OF BAYSWATER

Silvan Province

Electoral District of Bayswater

Commencing at the intersection of Heatherdale Road and Canterbury Road; thence easterly by Canterbury Road to the Melbourne to Belgrave Railway; thence south-easterly by that railway to the eastern boundary of the City of Ringwood; thence southerly by that boundary to the Dandenong Creek; thence easterly by that creek to Bayswater Road; thence southerly by that road and Scoresby Road to the Melbourne to Belgrave Railway; thence south-easterly by that railway to Boroonia Road; thence north-westerly by that road to the Dandenong Creek; thence northerly by that creek to a point in line with Heatherdale Road, and thence northerly by a line and Heatherdale Road to the point of commencement.

SUBDIVISION OF BAYSWATER EAST

Silvan Province

Electoral District of Bayswater

Commencing on the Dandenong Creek at Dorset Road; thence southerly by Dorset Road to the Melbourne to Belgrave Railway; thence north-westerly by that railway to Scoresby Road; thence northerly by that road and Bayswater Road to the Dandenong Creek, and thence easterly by that creek to the point of commencement.

SUBDIVISION OF BEAUMARIS

Higinbotham Province

Electoral District of Sandringham

Commencing at the intersection of Warrigal Road and the Nepean Highway; thence southerly by Warrigal Road and a line in continuation to the shore

of Port Phillip Bay; thence generally north-westerly by that shore to a point in line with Bay Road; thence easterly by a line and Bay Road to the Nepean Highway, and thence south-easterly by that highway to the point of commencement.

SUBDIVISION OF BELLARINE

Geelong Province

Electoral District of Bellarine

Commencing at the intersection of Wilsons Road and Queenscliff Road; thence north-westerly by Queenscliff Road to the western boundary of the Shire of Bellarine; thence northerly by that boundary to the shore of Corio Bay; thence easterly and northerly by that shore and generally easterly and southerly by the shore of Port Phillip Bay, and northerly and south-westerly by the shore of Swan Bay to a point in line with the continuation of Fellows Road, being a point on the boundary of the Shire of Bellarine; thence south-westerly by the shire boundary to the Bellarine Highway; thence north-westerly by that highway to Ocean Grove Road; thence southerly by that road to Lings Road; thence westerly by that road and further westerly by a road and a line in continuation to the shore of Lake Connewarre; thence north-easterly, north-westerly and south-westerly by that shore to the Barwon River; thence generally north-westerly by that river to a point in line with Wilsons Road, and thence northerly by a line and Wilsons Road to the point of commencement.

SUBDIVISION OF BELLARINE SOUTH

Geelong Province

Electoral District of Bellarine

Commencing at the junction of Fellows Road with the Bellarine Highway, being a point on the boundary of the Borough of Queenscliff; thence north-easterly by the borough boundary to the shore of Swan Bay; thence north-easterly and southerly by that shore to Edwards Point; thence southerly by a line to Swan Point on the eastern shore of Swan Island; thence south-westerly by that shore and the shore of Port Phillip Bay and generally westerly by the shore of Bass Strait to the Barwon River which forms part of the south-western boundary of the Shire of Bellarine; thence generally north-westerly by that boundary to the road forming the southern boundary of allotment 19B, Parish of Moolap; thence easterly by that road and Lings Road to Ocean Grove Road; thence northerly by that road to the Bellarine Highway and thence south-easterly by that highway to the point of commencement.

(To include Swan Island and other islands adjacent to the sea coast.)

SUBDIVISION OF BENALLA

Central Highlands Province

Electoral District of Benalla

Commencing at the north-western angle of the Shire of Benalla; thence easterly and south-easterly by the boundary of that shire to the Fifteen Mile Creek; thence southerly by that creek to the southern boundary of the

Parish of Laceby; thence westerly by that boundary to the eastern boundary of the Parish of Glenrowan; thence southerly and westerly by the eastern and southern boundaries of that parish to the eastern boundary of the Shire of Benalla; thence southerly by the shire boundary to Kilfeera Road; thence north-westerly by that road to the Hume Freeway; thence south-westerly by that freeway to the Midland Highway; thence northerly by that highway to the south-western angle of the City of Benalla; thence generally northerly by the western boundary of that city to the Broken River; thence westerly by that river to the western boundary of the Shire of Benalla, and thence northerly by that boundary to the point of commencement.

SUBDIVISION OF BENAMBRA

North Eastern Province

Electoral District of Benambra

Commencing on the State boundary at the north-western angle of the Shire of Chiltern; thence generally easterly and southerly by the State boundary to the southern boundary of the Shire of Upper Murray; thence north-westerly and south-westerly by the boundary of that shire to the south-eastern angle of the Shire of Tallangatta; thence generally westerly by the boundary of that shire to the eastern boundary of the Shire of Bright; thence generally southerly by the boundary of that shire to Mount Cope; thence south-westerly by a line to Mount Loch and further south-westerly by a line in continuation to the northern boundary of the Mount Hotham Alpine Resort; thence south-westerly by the boundary of the resort to the Razorback; thence north-westerly by the Razorback and the watershed between the Ovens River and the Kiewa River to the northern boundary of the Shire of Bright; thence northerly by the boundary of that shire to the south-western angle of the Shire of Yackandandah; thence northerly by the boundary of that shire to the south-eastern angle of the Shire of Beechworth; thence westerly by the southern boundary of that shire to the Ovens River; thence generally north-westerly by that river to the western boundary of the Shire of Beechworth; thence northerly by the boundary of that shire to the south-western angle of the Shire of Chiltern, and thence generally northerly by the boundary of that shire to the point of commencement.

SUBDIVISION OF BENDIGO EAST

North Western Province

Electoral District of Bendigo East

Commencing at the north-western angle of the Rural City of Marong; thence easterly by the boundary of that rural city to the western boundary of the Shire of Huntly; thence easterly, northerly and easterly by the boundary of that shire to the Bendigo Creek at the north-eastern angle of allotment 33A, Parish of Kamarooka; thence generally south-easterly by that creek to a point in line with the road forming the eastern boundary of allotment 3, Section 5, Parish of Egerton;

thence southerly by that road to the northern boundary of the Parish of Nolan; thence easterly by that boundary to the Campaspe River, being a point on the eastern boundary of the Shire of Huntly; thence southerly by the boundary of that shire to the north-eastern angle of the Shire of Strathfieldsaye; thence southerly and westerly by the boundary of that shire to the Melbourne to Bendigo Railway; thence generally northerly by that railway to a railway bridge approximately 500 metres south-east of the eastern angle of allotment 134A, Section D, Parish of Mandurang; thence due east (true meridian) to the Spring Gully Channel; thence generally northerly by that channel and the Diamond Hill Channel to the Faugh-a-Ballaug Road; thence generally northerly by that road to Belle Vue Road; thence south-easterly by that road to Fletcher Street; thence generally north-westerly by Fletcher Street and Honeybone Street to Adam Street; thence north-easterly by that street to Thistle Street; thence south-westerly and north-westerly by that street to the Melbourne to Bendigo Railway; thence north-easterly by that railway to Myrtle Street; thence north-westerly by Myrtle Street and Don Street to Barnard Street; thence north-easterly by that street to Eaglehawk Road; thence north-westerly by that road to the north-western boundary of the City of Bendigo at McGowan Street; thence north-easterly by that city boundary to Gibson Street; thence north-westerly by Gibson Street to the north-western boundary of the Mental Health Authority Reserve; thence generally north-easterly by that boundary to Prouses Road; thence easterly by a line to a point on the north-western boundary of the City of Bendigo where it is intersected by Dick Street; thence north-easterly by that city boundary to the northern boundary of the Borough of Eaglehawk; thence north-westerly, westerly and south-westerly by that boundary to the Loddon Valley Highway; thence generally north-westerly by that highway to Myers Flat-Leichardt Road; thence north-westerly by that road to the road forming the eastern boundary of allotment 79A, Parish of Leichardt; thence north-westerly and westerly by that road to the Bridgewater-Maldon Road; thence north-easterly by that road to the road forming the southern boundary of allotment 143D, Parish of Derby; thence westerly and north-westerly by that road to the northern boundary of allotment 2, Section B; thence westerly by that boundary and a line to the western boundary of the Rural City of Marong, and thence northerly by that boundary to the point of commencement.

SUBDIVISION OF BENNETTSWOOD

Waverley Province

Electoral District of Bennettswood

Commencing at the intersection of Station Street and Canterbury Road; thence easterly by Canterbury Road to Blackburn Road; thence southerly by that road to High Street Road; thence westerly by that road to Huntingdale Road; thence northerly by that road and westerly by Highbury Road to Gardiners Creek; thence

3188 G 45 20 November 1991

generally north easterly by that creek to Station Street; thence northerly, north-easterly and northerly by that street to Riversdale Road; thence westerly by that road to Station Street, and thence northerly by that street to the point of commencement.

SUBDIVISION OF BENTLEIGH

Higinbotham Province

Electoral District of Bentleigh

Commencing at the junction of Thomas Street with North Road; thence easterly by North Road to East Boundary Road; thence southerly by that road to Purtell Street; thence westerly by that street, southerly by Tucker Road and westerly by South Road to Linton Street; thence southerly by that street and south-westerly by Barilla Road to the Nepean Highway; thence north-westerly by that highway to Thomas Street, and thence northerly by that street to the point of commencement.

SUBDIVISION OF BENTLEIGH EAST

Higinbotham Province

Electoral District of Bentleigh

Commencing at the intersection of East Boundary Road and Centre Road; thence northerly by East Boundary Road to North Road; thence easterly by that road to Warrigal Road; thence southerly by that road to Centre Road, and thence westerly by that road to the point of commencement.

SUBDIVISION OF BERWICK

Eumemmerring Province

Electoral District of Berwick

Commencing on Cardinia Creek at the Princes Freeway; thence south-westerly and north-westerly by the Princes Freeway to the eastern boundary of allotment 20, Parish of Berwick; thence northerly by that boundary and further northerly, north-easterly and northerly by Hessel Road, westerly by King Road and generally north-easterly by Robinson Road to Halleur Road; thence north-easterly by that road and generally north-easterly by Harkaway Road to the northern boundary of the City of Berwick; thence easterly by that boundary to Cardinia Creek, and thence southerly by that creek to the point of commencement.

SUBDIVISION OF BERWICK SOUTH

Eumemmerring Province

Electoral District of Dandenong

Commencing at the junction of Greaves Road with Pound Road; thence north-westerly by Pound Road to the Narre Warren-Cranbourne Road; thence southerly by that road to the southern boundary of the City of Berwick; thence easterly by the boundary of that city to the Cardinia Creek; thence north-westerly by that creek to the Princes Freeway; thence north-westerly by that freeway to the eastern boundary of allotment 20, Parish of Berwick; thence southerly by that boundary to the Berwick Town Drain; thence generally southerly by that drain to Greaves Road, and thence westerly by that road to the point of commencement.

Victoria Government Gazette

SUBDIVISION OF BOOLARRA

Gippsland Province

Electoral District of Morwell

Commencing at the north-western angle of allotment 5A, Parish of Mirboo, being a point on the western boundary of the City of Morwell; thence north-easterly by the north-western boundary of that allotment and a line in continuation to the Little Morwell River; thence generally easterly by that river to the western boundary of the Township of Boolarra; thence northerly and easterly by the western and northern boundaries of that township to the Little Morwell River; thence generally north-easterly by that river to the Morwell River; thence north-easterly by that river to Middle Creek; thence south-easterly by that creek to Billy Creek; thence south-easterly by that creek to the north-eastern angle of allotment 20, section A, Parish of Jeeralang; thence north-easterly by a line to the southern angle of allotment 10, section B, being a point on the eastern boundary of the City of Morwell, and thence south-easterly, generally south-westerly and generally north-westerly by the boundary of that city to the point of commencement.

SUBDIVISION OF BOTANY PARK

Chelsea Province

Electoral District of Frankston East

Commencing on the Frankston—Dandenong Road at Ballarto Road; thence north-easterly by the Frankston—Dandenong Road to O'Grady's Road, being a point on the boundary of the City of Frankston; thence southerly by the boundary of that city to Ballarto Road, and thence westerly by that road to the point of commencement.

SUBDIVISION OF BOX HILL

East Yarra Province

Electoral District of Box Hill

Commencing at the intersection of Middleborough Road and Canterbury Road; thence westerly by Canterbury Road to the western boundary of the City of Box Hill; thence northerly and easterly by the boundary of that city to Middleborough Road, and thence southerly by that road to the point of commencement.

SUBDIVISION OF BRIGHTON

Higinbotham Province

Electoral District of Brighton

Commencing at the intersection of the Nepean Highway and North Road; thence easterly by North Road to Thomas Street; thence southerly by that street to the Nepean Highway; thence south-easterly by that highway to Hightett Road; thence westerly by that road to Spring Road; thence northerly by that road to Wickham Road; thence westerly by that road and northerly by Bluff Road to Thomas Street; thence westerly by that street and southerly by Hampton Street to Small Street; thence westerly by that street and a line in continuation to the shore of Port Phillip Bay; thence northerly by that shore

Victoria Government Gazette

to a point in line with Head Street; thence easterly by a line and Head Street to St. Kilda Street; thence northerly by that street and easterly by Glenhuntly Road to the Nepean Highway, and thence south-easterly by that highway to the point of commencement.

SUBDIVISION OF BRISBANE RANGES

Ballarat Province

Electoral District of Ballarat East

Commencing on the north-eastern boundary of the Shire of Corio at the Geelong to Melbourne Railway; thence north-westerly, generally south-westerly, westerly and southerly by the boundary of that shire to the southern boundary of the Parish of Anakie; thence easterly by that boundary, a road, the northern boundary of allotment 1A, No Section, Parish of Wurdi-Youang, a road and a line in continuation to the Geelong to Melbourne Railway, and thence north-easterly by that railway to the point of commencement.

SUBDIVISION OF BROADMEADOWS

Melbourne North Province

Electoral District of Broadmeadows

Commencing at the intersection of West Street and Hilton Street; thence southerly by West Street to Pascoe Street; thence westerly by that street and southerly by Northumberland Road to Rhodes Parade; thence westerly by that parade, Barina Road and a line in continuation to the Melbourne to Broadmeadows Railway; thence northerly by that railway to the Thomastown to Keilor SEC Transmission Line; thence westerly by that transmission line to the Moonee Ponds Creek; thence generally northerly by that creek to the South Morang to Keilor SEC Transmission Line; thence northerly by that transmission line to Somerton Road; thence easterly by that road to the Hume Highway; thence south-easterly by that highway to Denys Street; thence westerly by a line in continuation of that street to the Melbourne to Upfield Railway; thence south-easterly by that railway to Box Forest Road, and thence westerly by that road and Hilton Street to the point of commencement.

SUBDIVISION OF BULLEEN

Templestowe Province

Electoral District of Bulleen

Commencing at the intersection of Serpells Road and Williamsons Road; thence generally southerly by Williamsons Road to Doncaster Road; thence westerly by that road to Elgar Road; thence south-westerly by that road to the Koonung Koonung Creek, being a point on the southern boundary of the City of Doncaster and Templestowe; thence generally north-westerly by the city boundary to the Yarra River; thence generally north-easterly by that river to the Mullum Mullum Creek; thence south-easterly by that creek to a point in line with Blackburn Road; thence southerly by a line and Blackburn Road to King Street; thence westerly by that street to Tuckers Road, and thence northerly by that road and generally westerly by Serpells Road to the point of commencement.

G 45 20 November 1991 3189

SUBDIVISION OF BUNDOORA

Jika Jika Province

Electoral District of Bundoora

Commencing at the junction of Grimshaw Street with Para Road; thence westerly by Grimshaw Street and the southern boundary of the City of Whittlesea to the Maroondah Aqueduct; thence generally north-easterly by that aqueduct to the Darebin Creek; thence generally northerly by that creek to the proposed Metropolitan Ring Road; thence easterly by that proposed road and further easterly by the Greensborough Bypass Road to the Plenty River; thence south-easterly by that river to Para Road, and thence north-westerly by that road to the point of commencement.

SUBDIVISION OF BURWOOD

East Yarra Province

Electoral District of Burwood

Commencing at the intersection of Station Street and Canterbury Road; thence southerly by Station Street to Riversdale Road; thence easterly by that road to Station Street; thence southerly by that street to Gardiners Creek; thence south-westerly by that creek to Highbury Road; thence easterly by that road to Huntingdale Road; thence southerly by that road to the Melbourne to Glen Waverley Railway; thence westerly by that railway to Warrigal Road; thence northerly by that road to Toorak Road; thence westerly by that road to Wantle Valley Road; thence northerly by that road to Canterbury Road, and thence easterly by that road to the point of commencement.

SUBDIVISION OF CAMBERWELL

East Yarra Province

Electoral District of Hawthorn

Commencing on Gardiners Creek at Burke Road; thence south-easterly by Gardiners Creek to the northern boundary of Nettleton Park Reserve; thence easterly by that park boundary to Dawson Drive; thence southerly by that drive to the bicycle track north of Gardiner Parade; thence easterly by that track through Ferndale Park, Hill'n Dale Park and Summerhill Park and a line in continuation to the Melbourne to Alamein Railway; thence north-westerly by that railway to Riversdale Road; thence westerly by that road to Burke Road, and thence southerly by that road to the point of commencement.

SUBDIVISION OF CAMPBELLFIELD

Melbourne North Province

Electoral District of Thomastown

Commencing at the intersection of Jukes Road and William Street; thence northerly by William Street to Denys Street; thence westerly by that street to the Hume Highway; thence north-westerly by that highway to the northern boundary of the City of Broadmeadows; thence easterly by that boundary to the Merri Creek; thence southerly by that creek to a point in line with Jukes Road, and thence westerly by a line and Jukes Road to the point of commencement.

3190 G 45 20 November 1991

SUBDIVISION OF CANTERBURY GARDENS

Silvan Province

Electoral District of Monbulk

Commencing at the intersection of Dorset Road and Canterbury Road; thence north-easterly by Canterbury Road to Colchester Road; thence southerly by that road to the Dandenong Creek; thence north-westerly by that creek to Dorset Road, and thence northerly by that road to the point of commencement.

SUBDIVISION OF CARRUM

Chelsea Province

Electoral District of Carrum

Commencing at the junction of the Mornington Peninsula Freeway with Springvale Road; thence generally southerly by that freeway and the Frankston Freeway to Seaford Road; thence south-westerly and westerly by that road and further westerly by a line in continuation to the shore of Port Phillip Bay; thence northerly by that shore to a point in line with Showers Avenue; thence north-easterly by a line, Showers Avenue and a line in continuation to the Melbourne to Frankston Railway; thence south-easterly by that railway to a point in line with Thames Promenade; thence north-easterly by a line and Thames Promenade to the western boundary of the City of Springvale; thence north-westerly by that boundary to Edithvale Road, and thence north-easterly by that road and Springvale Road to the point of commencement.

SUBDIVISION OF CARRUM DOWNS

Chelsea Province

Electoral District of Frankston East

Commencing on the Frankston—Dandenong Road at the south-eastern angle of the Banyan Waterholes Pre-emptive Section, Parish of Lyndhurst; thence westerly and northerly by the southern and western boundaries of that section to the northern boundary of the City of Frankston; thence generally easterly by the boundary of that city to the Frankston—Dandenong Road, and thence south-westerly by that road to the point of commencement.

SUBDIVISION OF CASTLEMAINE

North Western Province

Electoral District of Bendigo West

The whole of the City of Castlemaine.

SUBDIVISION OF CAULFIELD

Monash Province

Electoral District of Caulfield

Commencing at the intersection of North Road and the Nepean Highway; thence north-westerly by the Nepean Highway and Brighton Road to Hotham Street; thence northerly by that street to Alma Road; thence easterly by that road to Orrong Road; thence northerly by that road to Dandenong Road; thence south-easterly by that road to Grange Road; thence south-westerly by that road to Glenhuntly Road; thence westerly by that road to Bambra Road; thence

Victoria Government Gazette

southerly by that road to North Road, and thence westerly by that road to the point of commencement.

SUBDIVISION OF CHADSTONE

Waverley Province

Electoral District of Oakleigh

Commencing at the intersection of Warrigal Road and Dandenong Road; thence north-westerly by Dandenong Road to Chadstone Road; thence northerly by that road to Bellevue Avenue, and thence easterly by that avenue, north-easterly by Chapman Street, easterly by Midlothian Street and southerly by Warrigal Road to the point of commencement.

SUBDIVISION OF CLAYTON

Waverley Province

Electoral District of Clayton

Commencing at the intersection of North Road and Warrigal Road; thence easterly by North Road to Huntingdale Road; thence northerly by that road to Dandenong Road; thence south-easterly by that road to Springvale Road; thence southerly by that road to Heatherton Road; thence westerly by that road and Kingston Road to Warrigal Road, and thence northerly by that road to the point of commencement.

SUBDIVISION OF CLAYTON NORTH

Waverley Province

Electoral District of Clayton

Commencing at the intersection of Wellington Road and Springvale Road; thence southerly by Springvale Road to Dandenong Road; thence north-westerly by that road to Wellington Road, and thence easterly by that road to the point of commencement.

SUBDIVISION OF COBURG

Melbourne Province

Electoral District of Coburg

Commencing on the Merri Creek at Murray Road; thence south-easterly by the Merri Creek to Blyth Street; thence westerly by that street to Sydney Road; thence southerly by that road to Victoria Street; thence westerly by that street to the Moonee Ponds Creek; thence generally north-westerly by that creek to Bell Street; thence easterly by that street to Sussex Street; thence northerly by that street to O'Heas Street; thence easterly by that street to Sydney Road; thence north-westerly by that road to Murray Road, and thence easterly by that road to the point of commencement.

SUBDIVISION OF COBURG EAST

Melbourne North Province

Electoral District of Pascoe Vale

Commencing at the intersection of Gilbert Road and Murray Road; thence westerly by Murray Road to the Merri Creek; thence generally westerly and northerly by that creek to the northern boundary of the City of Coburg; thence generally easterly by that boundary to Corben Street; thence southerly by that street to Vale Street, and thence easterly by that street and southerly by Gilbert Road to the point of commencement.

SUBDIVISION OF COLAC

Western Province

Electoral District of Polwarth

Commencing on the shore of the Southern Ocean at the south-western angle of the Shire of Otway; thence generally north-easterly by that shire boundary to the southern boundary of the Parish of Carpendeit; thence westerly by that boundary and the southern boundary of the Parish of Jancourt and northerly by the western boundary of the latter parish to the south-eastern angle of the Parish of Elingamite; thence westerly, northerly and easterly by the southern, western and northern boundaries of that parish to the south-western angle of the Parish of Marida Yallock; thence northerly by the western boundary of that parish, northerly and easterly by the western and northern boundaries of the Parish of Kilnoorat, and easterly and southerly by the northern and eastern boundaries of the Parish of Koort-Koort-Nong to the north-western angle of the Parish of Kariah; thence easterly by the northern boundary of that parish to the shore of Lake Corangamite; thence generally north-easterly and generally south-easterly by the shore of that lake to the western boundary of the Shire of Colac; thence generally north-easterly by that boundary, northerly and easterly by the western and northern boundaries of the Shire of Leigh to the most western angle of the Shire of Bannockburn; thence south-easterly and easterly by the boundary of that shire to the western boundary of the Parish of Waddallah; thence easterly by the northern boundary of that parish to the Moorabool River; thence north-westerly by that river to the northern boundary of the Parish of Darriwil; thence easterly by that boundary to the eastern boundary of the Shire of Bannockburn; thence generally south-easterly and generally westerly by the boundary of that shire to the eastern boundary of the Shire of Winchelsea; thence southerly and easterly by the boundary of that shire to Forest Road; thence southerly and south-easterly by that road to the Great Ocean Road; thence north-easterly by that road to Point Addis Road; thence south-easterly by that road and a line in continuation to the shore of Bass Strait, and thence south-westerly by that shore and north-westerly by the shire of the Southern Ocean to the point of commencement.

(To include islands adjacent to the sea coast.)

SUBDIVISION OF CRAIGIEBURN

Central Highlands Province

Electoral District of Yan Yean

Commencing on Watsons Creek at Buttermans Track; thence south-westerly by Watsons Creek to the Eltham-Yarra Glen Road; thence westerly by that road to Alma Road; thence north-westerly by that road to the Kangaroo Ground-St. Andrews Road; thence northerly by that road to Cherry Tree Road; thence generally westerly by that road to Mills Road; thence northerly by that road and a line in continuation to

Gosfield Road; thence westerly by that road to the Heidelberg-Kinglake Road; thence south-westerly by that road to the creek known as Tributary 6304; thence north-westerly by that creek to Diamond Creek; thence south-westerly by that creek to the Hurstbridge-Arthurs Creek Road; thence generally northerly by that road to Haleys Gully Road, being a point on the southern boundary of the City of Whittlesea; thence westerly by that boundary to Yan Yean Road; thence southerly by that road to Worms Lane; thence westerly by that lane and a line in continuation to the Plenty River; thence generally northerly by that river to the Eildon to South Morang SEC Transmission Line; thence south-westerly by that transmission line and the South Morang to Thomastown Transmission Line to McDonalds Road; thence north-westerly by that road to the former Epping to Whittlesea Railway; thence westerly by that former railway to Cooper Street; thence westerly by that street to the northern boundary of the City of Broadmeadows; thence westerly by that boundary to the Hume Highway; thence northerly by that highway to the South Morang to Keilor SEC Transmission Line; thence westerly and south-westerly by that transmission line to Somerton Road; thence westerly by Somerton Road to Wildwood Road; thence further westerly by a line being the prolongation of that portion of Somerton Road to the Deep Creek; thence generally northerly by that creek to the most northern boundary of the Shire of Bulla; thence easterly by that boundary, a line in continuation and Grants Road to Plenty Road; thence southerly by that road to Cades Road; thence easterly by that road to Ridge Road; thence north-easterly by that road to Deep Creek Road; thence south-easterly by that road to the Hurstbridge-Arthurs Creek Road; thence southerly by that road to Greens Road; thence easterly by that road to the Cottles Bridge-Strathewen Road; thence northerly by that road to Shaws Road; thence easterly by that road to Hildebrand Road; thence easterly by that road to School Road; thence south-easterly by that road to the Heidelberg-Kinglake Road; thence south-westerly by that road to the Kangaroo Ground-St. Andrews Road; thence southerly by that road to Black Cameron Road; thence south-easterly by that road to Smiths Gully Road; thence easterly by that road to Fox Road; thence north-easterly by that road to Rifle Range Road; thence north-easterly by that road and further north-easterly by a road to the junction of Marshalls Road with Buttermans Track, and thence south-easterly by Buttermans Track to the point of commencement.

SUBDIVISION OF CRANBOURNE

South Eastern Province

Electoral District of Cranbourne

Commencing at the junction of Glasscocks Road with the Frankston-Dandenong Road, being a point on the northern boundary of the Parish of Lyndhurst; thence easterly by the boundary of that parish to the South Gippsland Highway; thence south-easterly by

3192 G 45 20 November 1991

that highway to Thompsons Road; thence easterly by that road to the Narre Warren-Cranbourne Road; thence northerly by that road to the northern boundary of the Shire of Cranbourne; thence generally south-easterly by the boundary of that shire to the Bunyip River; thence south-westerly by that river to the shore of Western Port; thence generally southerly by that shore to Jam Jerrup Point; thence south-westerly by a line to Spit Point, being a point on the shore of French Island; thence north westerly by the shore of that island to 'Scrub Point; thence north-westerly by a line to a point on the northern shore of Western Port in line with the continuation of South Boundary Road East; thence generally easterly by that shore to a point in line with Craigs Lane; thence northerly by a line, Craigs Lane and Craig Road to North Road; thence westerly by that road to the Dandenong-Hastings road; thence southerly by that road to the Baxter-Tooradin Road; thence westerly by that road to Golf Links Road; thence north-westerly by that road to McClelland Drive, being a point on the western boundary of the Shire of Cranbourne, and thence generally northerly by the boundary of that shire to the point of commencement.

SUBDIVISION OF CROYDON SOUTH

Silvan Province

Electoral District of Mooroolbark

Commencing at the intersection of Dorset Road and Mount Dandenong Road; thence easterly by Mount Dandenong Road to Colchester Road; thence southerly by that road to Canterbury Road; thence south-westerly by that road to Dorset Road, and thence northerly by that road to the point of commencement.

SUBDIVISION OF DANDENONG

Eumemmerring Province

Electoral District of Dandenong

Commencing on the Melbourne to Dandenong Railway at Chandler Road; thence south-easterly by the Melbourne to Dandenong Railway and the Dandenong to Pakenham Railway to the South Gippsland Highway; thence north-westerly by that highway and easterly by the Princes Highway to the South Eastern Arterial; thence northerly by the South Eastern Arterial to the walk-way between Kidds Road and James Cook Drive; thence southerly by that walk-way to Kidds Road; thence westerly by that road and Clow Street to Stud Road; thence northerly by that road to David Street; thence westerly by that street to the Princes Highway; thence north-westerly by that highway to Chandler Road, and thence southerly by that road to the point of commencement.

SUBDIVISION OF DANDENONG NORTH

Eumemmerring Province

Electoral District of Dandenong North

Commencing at the junction of David Street with the Princes Highway; thence easterly by David Street to Stud Road; thence southerly by that road to Clow Street; thence easterly by that street to the Dandenong

Victoria Government Gazette

Creek; thence northerly and north-westerly by that creek to a point in line with Police Road; thence westerly by a line and Police Road to the Princes Highway, and thence south-easterly by that highway to the point of commencement.

SUBDIVISION OF DAYLESFORD

Ballarat Province

Electoral District of Ballarat East

The whole of the Shire of Daylesford and Glenlyon.

SUBDIVISION OF DIAMOND CREEK

Central Highlands Province

Electoral District of Yan Yean

Commencing at the junction of Allendale Road with Ryans Road; thence southerly by Ryans Road to Wallowa Road; thence westerly by that road and northerly by Aqueduct Road to the pipe track; thence north-westerly by that pipe track to the Diamond Creek Road; thence south-westerly by that road to the Greensborough Bypass Road; thence westerly by that road to the proposed Metropolitan Ring Road; thence westerly by that proposed road to a point thereon in line with Macoma Street; thence northerly by a line in line with Macoma Street to the southern boundary of the City of Whittlesea; thence easterly by the boundary of that city to the Plenty River; thence generally northerly by that river to a point in line with Worms Lane; thence easterly by a line and Worms Lane and north-easterly and northerly by Yan Yean Road to the northern boundary of the Shire of Diamond Valley; thence generally easterly and generally southerly by the boundary of that shire to Allendale Road, and thence westerly by that road to the point of commencement.

SUBDIVISION OF DINGLEY

Higinbotham Province

Electoral District of Mordialloc

Commencing at the intersection of Heatherton Road and Springvale Road; thence southerly by Springvale Road to Lower Dandenong Road; thence westerly by that road to Boundary Road; thence northerly by that road to Kingston Road, and thence easterly by that road and Heatherton Road to the point of commencement.

SUBDIVISION OF DONCASTER

Templestowe Province

Electoral District of Doncaster

Commencing at the junction of King Street with Blackburn Road; thence northerly by Blackburn Road and a line in continuation to the Mullum Mullum Creek; thence generally south-easterly by that creek to the southern boundary of the City of Doncaster and Templestowe; thence generally westerly by that boundary to Elgar Road; thence northerly by that road to Doncaster Road; thence easterly by that road to Williamsons Road; thence generally northerly by that road to Serpells Road, and thence easterly by that road, southerly by Tuckers Road and easterly by King Street to the point of commencement.

SUBDIVISION OF DRIFFIELD

Gippsland Province

Electoral District of Narracan

Commencing on the western boundary of the City of Morwell at the Hazelwood to Rowville SEC Transmission Line; thence south-easterly by that transmission line to the Morwell River; thence south-westerly by that river to the northern boundary of the Township of Boolarra; thence westerly and southerly by the northern and western boundaries of that township to the Little Morwell River; thence generally westerly by that river to a point in line with the north-western boundary of allotment 5A, Parish of Mirboo; thence south-westerly by a line to the northern angle of that allotment, being a point on the western boundary of the City of Morwell, and thence generally northerly by the boundary of that city to the point of commencement.

SUBDIVISION OF DROMANA

South Eastern Province

Electoral District of Dromana

Commencing on the shore of Port Phillip Bay at the northern boundary of the Shire of Flinders; thence generally westerly by that shore to Point Nepean; thence south-easterly and easterly by the shore of Bass Strait to West Head; thence south-easterly by a line to Point Grant, being a point on the shore of Phillip Island; thence north-easterly by that shore to Red Rocks Point; thence northerly by a line to the western boundary of the RAN Flinders Naval Depot, being a point on the western shore of Western Port; thence north-easterly by that boundary to Sandy Point Road; thence north-westerly by that road to Coolart Road; thence northerly by that road to the Frankston-Flinders Road; thence north-easterly by that road to Coolart Road; thence again northerly by that road to the Bittern-Dromana Road; thence westerly by that road to Balnarring Road; thence north-westerly by that road to Ellerina Road; thence westerly by that road to the north-eastern angle of the Shire of Flinders, and thence westerly by the northern boundary of that shire to the point of commencement.

(To include islands adjacent to the sea coast.)

To be clarified—Phillip Island excluded is note required?

SUBDIVISION OF DROUIN

South Eastern Province

Electoral District of Gippsland West

Commencing on the western boundary of the Shire of Buln Buln at the Tarago River; thence easterly by that river to the eastern boundary of the Shire of Buln Buln, and thence southerly and generally north-westerly and northerly by the boundary of that shire to the point of commencement.

SUBDIVISION OF EAGLEMONT

Templestowe Province

Electoral District of Ivanhoe

Commencing on the Yarra River at Banksia Street; thence generally south-westerly by the Yarra River to the Darebin Creek; thence north-westerly by that creek to the Melbourne to Hurstbridge Railway; thence north-easterly by that railway to Banksia Street, and thence easterly by that street to the point of commencement.

SUBDIVISION OF ELMORE

North Eastern Province

Electoral District of Rodney

Commencing on the Campaspe River at the northern boundary of the Parish of Nolan; thence westerly by that boundary to the road forming the eastern boundary of allotment 3, Section 5, Parish of Egerton; thence northerly by that road to the Bendigo Creek; thence generally north-westerly by that creek to the southern boundary of the Shire of Rochester at the north-eastern angle of allotment 33A, Parish of Kamarooka; thence easterly by the boundary of that shire to the Campaspe River, and thence south-westerly by that river to the point of commencement.

SUBDIVISION OF ELTHAM

Templestowe Province

Electoral District of Eltham

Commencing on the Plenty River at Para Road, being a point on the boundary of the Shire of Eltham; thence north-easterly and easterly by the boundary of that shire to the Diamond Creek; thence generally northerly by that creek to Allendale Road; thence easterly by that road and southerly by Ingrams Road to Margaret Street; thence south-westerly by that street to a point in line with Maroong Drive; thence southerly by a line and that drive and further southerly by the western boundary of Research Park to Main Road; thence easterly by that road to Reynolds Road; thence southerly by that road and a line in continuation to the Yarra River; thence generally south-westerly by that river to the Plenty River, and thence northerly by that river to the point of commencement.

SUBDIVISION OF ELTHAM NORTH

Templestowe Province

Electoral District of Eltham

Commencing at the junction of the Greensborough Bypass Road with Diamond Creek Road; thence north-easterly by Diamond Creek Road to the pipe track south of McLaughlans Lane; thence south-easterly by that pipe track to Aqueduct Road; thence southerly by that road to Wallowa Road; thence easterly by that road and northerly by Ryans Road to Allendale Road; thence easterly by that road to the Diamond Creek; thence southerly by that creek to the southern boundary of the Shire of Diamond Valley; thence westerly by that boundary to the Plenty River; thence north-westerly by that river to the

3194 G 45 20 November 1991

Greensborough By-pass Road, and thence north-easterly by that road to the point of commencement.

SUBDIVISION OF EMERALD

Eumemmerring Province

Electoral District of Pakenham

Commencing on the Cardinia Creek at the Princes Freeway; thence south-easterly by the Cardinia Creek to the northern boundary of allotment 19A, Section A1, Parish of Pakenham; thence easterly by that boundary to officer South Road; thence northerly by that road and Station Street to the Princes Highway; thence easterly by that highway to Starling Road; thence northerly by that road and easterly by Brown Road to the officer-Upper Beaconsfield Road; thence northerly by that road to Pierson Road; thence generally north-easterly by that road and the officer-Upper Beaconsfield Road to Carpenter Road; thence generally northerly by that road to the south-western angle of allotment 216, Parish of Pakenham; thence north-easterly by the western boundary of that allotment, north-westerly by the south-western boundary of allotment 238 and north-easterly and westerly by the south-eastern and northern boundaries of allotment 219 to the road forming the western boundary of allotment 227; thence generally north-easterly by that road to the northern boundary of the parish; thence generally easterly by that boundary to the south-western angle of allotment 64, section C, Parish of Gembrook; thence generally northerly by a road to the road forming the northern boundary of allotment 53; thence easterly by that road and northerly by the road forming the eastern boundary of allotment 57 to the southern boundary of allotment 68; thence easterly by that boundary and the southern boundary of allotment 67 to Toomuc Creek; thence generally northerly by that creek to the road forming the northern boundary of allotment 97B, no section; thence generally north-easterly by a road to the south-eastern angle of allotment 97; thence northerly by the eastern boundary of that allotment to Paternoster Road; thence generally easterly by that road and Mount Burnett Road to Gembrook Road; thence north-easterly, south-easterly and north-easterly by that road to Mount Eirene Road; thence south-easterly by that road to the northern boundary of allotment 23A; thence easterly by that boundary and the northern boundary of allotment 109 to the road forming the western boundary of allotment 109E; thence generally south-easterly by that road to the southern boundary of that allotment; thence easterly by that boundary to the western boundary of the parish of Tonimbuk; thence northerly by that boundary to the south-eastern angle of allotment 1; thence northerly by the eastern boundary of that allotment to the southern boundary of allotment 2A; thence easterly by that boundary and northerly by the eastern boundary of that allotment to the road forming the northern boundary of allotment 2A; thence westerly by that road to the eastern

Victoria Government Gazette

boundary of allotment 2; thence northerly by that boundary and westerly by the northern boundary of that allotment, a line and the northern boundary of allotment 2A to the western boundary of the parish; thence generally north-easterly by the parish boundary to the northern boundary of the Shire of Pakenham; thence generally north-westerly by the boundary of that shire to the eastern boundary of the Shire of Sherbrooke; thence generally north-westerly and south-westerly by the boundary of that shire to Monbulk Road, at the Olinda-Monbulk Road; thence generally south-westerly by Monbulk Road to McNicol Road; thence generally southerly by that road to the Monbulk Creek; thence generally south-westerly and north-westerly by that creek to the boundary of the Shire of Sherbrooke; thence generally southerly and easterly by the boundary of that shire to the Cardinia Creek, and thence generally southerly by that creek to the point of commencement.

SUBDIVISION OF EPPING WEST

Melbourne North Province

Electoral District of Thomastown

Commencing at the intersection of High Street and Cooper Street; thence easterly by Cooper Street to the former Epping to Whittlesea Railway; thence south-westerly by that former railway and south-westerly by the Melbourne to Epping Railway to Childs Road; thence westerly by that road to High Street, and thence north-easterly by that street to the point of commencement.

SUBDIVISION OF ESSENDON

Melbourne Province

Electoral District of Essendon

Commencing at the junction of Roberts Street with Buckley Street; thence northerly by Roberts Street and south-easterly by Keilor Road to Lincoln Road; thence southerly by that road to Buckley Street; thence easterly by that street to the Melbourne to Broadmeadows Railway; thence south-easterly by that railway to Maribymong Road; thence westerly by that road to the Maribymong River; thence north-westerly by that river to a point in line with Afton Street, being a point on the western boundary of the City of Essendon; thence northerly by that boundary to Buckley Street, and thence easterly by that street to the point of commencement.

SUBDIVISION OF EVELYN

Central Highlands Province

Electoral District of Evelyn

Commencing at the south-eastern angle of the Shire of Upper Yarra; thence generally westerly by the boundary of that shire to Parslows Road; thence westerly by that road to Beenak Road; thence generally north-westerly by that road to Queens Road; thence south-westerly by that road to Monbulk Road; thence south-easterly by that road to Stonyford Road; thence westerly by that road to the eastern angle of allotment 39E, Parish of Wandin Yallock; thence westerly by the

southern boundary of that allotment to the Olinda Creek; thence generally north-westerly by that creek to Hull Road; thence westerly by that road to Mooroolbark Road; thence northerly by that road to Balcombe Avenue; thence westerly by that avenue to Orrong Road; thence westerly by that road and northerly by Hayrick Lane to Ross Pincott Drive; thence westerly by that drive to Manchester Road; thence northerly by that road and Edwards Road to Coldstream West Road; thence westerly by that road and a line in continuation to the Yarra River; thence north-easterly and south-easterly by that river to the western boundary of the Shire of Upper Yarra, and thence north-easterly, easterly and southerly by the boundary of that shire to the point of commencement.

SUBDIVISION OF FAWKNER EAST

Melbourne North Province

Electoral District of Thomastown

Commencing at the junction of Denys Street with the Hume Highway; thence easterly by Denys Street to William Street; thence southerly by that street to Jukes Road; thence easterly by that road and a line in continuation to the Merri Creek; thence southerly by that creek to the southern boundary of the City of Broadmeadows; thence westerly by that boundary to the Hume Highway, and thence north-westerly by that highway to the point of commencement.

SUBDIVISION OF FERN TREE GULLY

Koonung Province

Electoral District of Knox

Commencing at the intersection of Boronia Road and Dorset Road; thence easterly by Boronia Road to Forest Road; thence easterly by that road to Nyora Avenue; thence southerly by that avenue to Mercia Avenue; thence further southerly by a line in continuation of the aforesaid portion of Nyora Avenue to the boundary of the City of Knox, and thence generally southerly by that boundary to Glenfern Road; thence north-westerly by that road to Burwood Highway; thence north-westerly by that highway to Dorset Road; and thence northerly by that road to the point of commencement.

SUBDIVISION OF FOOTSCRAY

Melbourne West Province

Electoral District of Footscray

Commencing at the intersection of Duke Street and Ballarat Road; thence northerly by Duke Street and a line in continuation to a point in line with Clarendon Street; thence easterly by a line towards Clarendon Street to the Maribymong River; thence generally south-easterly by that river to the Melbourne to Williamstown Railway; thence south-westerly by that railway to Somerville Road; thence westerly by that road to Geelong Road; thence south-westerly by that road to the Sunshine to Newport Railway; thence north-westerly by that railway and further north-westerly by the Melbourne to St. Albans Railway to Anderson Road; thence northerly by that

road to Ballarat Road, and thence easterly by that road to the point of commencement.

SUBDIVISION OF FOREST HILL

Koonung Province

Electoral District of Forest Hill

Commencing at the intersection of Burwood Highway and Blackburn Road; thence northerly by Blackburn Road to Canterbury Road; thence easterly by that road to Boronia Road; thence south-easterly by that road to Philip Street; thence southerly by that street and a line in continuation to the proposed Healesville Freeway; thence westerly by that proposed freeway to Springvale Road; thence southerly by that road to the Burwood Highway, and thence westerly by that highway to the point of commencement.

SUBDIVISION OF FRANKSTON

Chelsea Province

Electoral District of Frankston

Commencing on the shore of Port Phillip Bay at a point in line with Seaford Road; thence easterly by a line and easterly and north-easterly by Seaford Road to the Frankston Freeway; thence generally southerly by that freeway, McMahon's Road and the Frankston—Flinders Road to Golf Links Road; thence south-easterly by that road to Stott's Lane; thence southerly by that lane to the Baxter—Tooradin Road; thence westerly by that road and Sages Road to Moorooduc Road; thence south-westerly by that road to a point in line with Canadian Bay Road; thence north-westerly by a line and Canadian Bay Road and a line in continuation to the shore of Port Phillip Bay, and thence north-easterly and northerly by that shore to the point of commencement.

SUBDIVISION OF GEELONG

Geelong Province

Electoral District of Geelong

Commencing at the junction of Vines Road with Ballarat Road; thence south-easterly by that road to the Cement Works Railway; thence north-easterly by that railway to Douro Street; thence northerly by that street to Separation Street; thence easterly by a line to McLeod Street; thence easterly by that street and a line in continuation to the shore of Corio Bay; thence generally southerly and generally easterly by that shore to the eastern boundary of the City of Geelong; thence southerly by that boundary to Queenscliff Road; thence south-easterly by that road to Wilsons Road; thence southerly by that road and a line in continuation to the Barwon River; thence north-westerly by that river to the Moorabool River; thence generally northerly by that river to a point in line with Church Street; thence easterly by a line and Church Street to Vines Road, and thence northerly by that road to the point of commencement.

3196 G 45 20 November 1991

SUBDIVISION OF GEELONG NORTH

Geelong Province

Electoral District of Geelong North

Commencing at the junction of Vines Road with Ballarat Road; thence south-easterly by Ballarat Road to the Cement Works Railway; thence north-easterly by that railway to Douro Street; thence northerly by that street to Separation Street; thence easterly by a line to McLeod Street; thence easterly by that street and a line in continuation to the shore of Corio bay; thence generally north-easterly by that shore to a point in line with Refinery Road; thence westerly by a line and Refinery Road to Station Street; thence northerly by that street and westerly by Purnell Road to Bacchus Marsh Road; thence northerly by that road to Plantation Road; thence westerly by that road to Matthews Road; thence southerly by that road to Purnell Road; thence westerly by that road and a line in continuation to the Moorabool River; thence south-easterly by that river to a point in line with Church Street; thence easterly by a line and Church Street to Vines Road, and thence northerly by that road to the point of commencement.

SUBDIVISION OF GIPPSLAND EAST

Gippsland Province

Electoral District of Gippsland East

Commencing at the south-western angle of the Shire of Maffra; thence easterly by the southern boundary of that shire to the Maffra-Rosedale Road; thence northerly by that road to the Traralgon-Maffra road; thence northerly by that road to the Tinamba-Newry Road; thence northerly by that road to Lower Newry Road; thence easterly by that road to a point on the Newry Creek in line with the northern boundary of allotment 141, Parish of Maffra; thence generally south-easterly by that creek to a point in line with Sandy Creek Road; thence easterly by that road to the Maffra-Briagolong Road; thence northerly by that road to Brewers Hill Road; thence easterly by that road to Beet Road, being a point on the western boundary of the Shire of Avon; thence southerly by the boundary of that shire to the northern boundary of the Parish of Sale; thence easterly by that boundary to the western shore of Lake Wellington; thence generally north-easterly, easterly and southerly by the shore of that lake to McLennan Strait, being a point on the boundary of the Shire of Rosedale; thence generally north-easterly by the boundary of that shire to the shore of Bass Strait; thence easterly by that shore and north-easterly by the shore of the Tasman Sea to Cape Howe; thence north-westerly by the State boundary to the south-eastern angle of the Shire of Upper Murray; thence generally westerly and southerly by the boundary of the Shire of Omeo to the northern boundary of the Shire of Avon; thence westerly by the boundary of that shire to the northern boundary of the Shire of Maffra, and thence westerly and southerly by the boundary of that shire to the point of commencement.

(To include islands adjacent to the sea coast.)

Victoria Government Gazette

SUBDIVISION OF GIPPSLAND SOUTH

Gippsland Province

Electoral District of Gippsland South

Commencing on the Thomson River at the Traralgon-Maffra Road; thence easterly by the Thomson River to the Maffra-Rosedale Road; thence northerly by that road to the Traralgon-Maffra Road; thence northerly by that road to the Tinamba-Newry Road; thence northerly by that road to Lower Newry Road; thence easterly by that road to a point on the Newry Creek in line with the northern boundary of allotment 141, Parish of Maffra; thence generally south-easterly by that creek to a point in line with Sandy Creek Road; thence easterly by that road to the Maffra-Briagolong Road; thence northerly by that road to Brewers Hill Road; thence easterly by that road to Beet Road, being a point on the western boundary of the Shire of Avon; thence southerly by the boundary of that shire to the northern boundary of the Parish of Sale; thence easterly by that boundary to the western shore of Lake Wellington; thence generally north-easterly, easterly and southerly by the shore of that lake to McLennan Strait, being a point on the boundary of the Shire of Rosedale; thence generally north-easterly by the boundary of that shire to the shore of Bass Strait; thence south-westerly and north-westerly by that shore to the eastern boundary of the Shire of Woorayl; thence generally northerly by the boundary of that shire to the southern boundary of the North Ward of that shire; thence westerly and northerly by the boundary of that ward to the southern boundary of the Central Ward; thence generally westerly by the boundary of that ward to the western boundary of the Shire of Woorayl; thence northerly and easterly by the boundary of that shire to the north-western angle of the Shire of Mirboo; thence generally easterly by the northern boundary of that shire to the western boundary of allotment 96, Parish of Allambee East; thence southerly, easterly and northerly by the western, southern and eastern boundaries of that allotment to the northern boundary of the Shire of Mirboo; thence generally easterly and generally southerly by the northern and eastern boundaries of that shire to the boundary of the Shire of Woorayl; thence easterly and southerly by the boundary of that shire to the northern boundary of the Shire of South Gippsland; thence easterly by the boundary of that shire to the western boundary of the Shire of Alberton; thence north-easterly by the boundary of that shire to the western boundary of the Shire of Rosedale; thence northerly by the boundary of that shire to the La Trobe river; thence easterly by that river to the Princes Highway; thence northerly by that highway to the Rosedale-Heyfield Road; thence northerly by that road to the Traralgon-Maffra Road, and thence northerly by that road to the point of commencement.

(To include islands adjacent to the sea coast.)

SUBDIVISION OF GISBORNE

Ballarat Province

Electoral District of Gisborne

Commencing on the Calder Highway at the south-eastern angle of the Shire of Gisborne; thence generally northerly and easterly by the eastern boundary of that shire to the southern boundary of the Shire of Romsey; thence generally north-westerly and northerly by the boundary of that shire to the eastern boundary of the Shire of Kyneton; thence northerly and westerly by the boundary of that shire to the eastern boundary of the Shire of Metcalfe; thence southerly and westerly by the boundary of that shire to the western boundary of the Shire of Kyneton; thence generally southerly and easterly by the boundary of that shire to the western boundary of the Shire of Bacchus Marsh; thence southerly, generally north-easterly and northerly by the boundary of that shire to the southern boundary of the Shire of Gisborne, and thence easterly by that boundary to the point of commencement.

SUBDIVISION OF GLENGALLA

Doutta Galla Province

Electoral District of Sunshine

Commencing on the Melbourne to Bacchus Marsh Railway, at Anderson Road; thence southerly by Anderson Road to Derby Road; thence westerly by a line in continuation of that road to the Kororoit Creek; thence generally southerly by that creek to a point in line with Boundary Road; thence westerly by a line and Boundary Road to the Keilor to Brooklyn SEC Transmission Line; thence northerly by that transmission line to the Melbourne to Bacchus Marsh Railway, and thence easterly by that railway to the point of commencement.

SUBDIVISION OF GLENHUNTLY

Monash Province

Electoral District of Caulfield

Commencing at the junction of Grange Road with Dandenong Road; thence easterly by Dandenong Road to Koorngang Road; thence southerly by that road to Munro Avenue; thence westerly by that avenue, a line in continuation, Garden Avenue and a line in continuation to the Melbourne to Frankston Railway; thence southerly by that railway to North Road; and thence westerly by that road to Bamba Road; thence northerly by that road to Glenhuntly Road; thence easterly by that road to Grange Road, and thence north-easterly by that road to the point of commencement.

SUBDIVISION OF GLENROY

Melbourne North Province

Electoral District of Pascoe Vale

Commencing on the Moonee Ponds Creek at the Albion to Broadmeadows Railway; thence generally northerly by the Moonee Ponds Creek to the Thomastown to Keilor SEC Transmission Line; thence

north-easterly by that transmission line to the Melbourne to Broadmeadows Railway; thence southerly by that railway to a point in line with Strachan Street; thence westerly by a line and Strachan Street to Pascoe Vale Road; thence north-westerly by that road to Victoria Street; thence westerly by that street and Loongana Avenue to Kadana Street; thence south-westerly by that street to New Road; thence westerly by that road and a line in continuation to the Moonee Ponds Creek, and thence north-westerly by that creek to the point of commencement.

SUBDIVISION OF GOWRIE

Melbourne North Province

Electoral District of Broadmeadows

Commencing at the junction of Box Forest Road with the Hume Highway; thence northerly by the Hume Highway to Denys Street; thence westerly by a line in continuation of that street to the Melbourne to Upfield Railway; thence southerly by that railway to Box Forest Road, and thence easterly by that road to the point of commencement.

SUBDIVISION OF HADFIELD

North Melbourne Province

Electoral District of Broadmeadows

Commencing at the intersection of Middle Street and East Street; thence westerly by Middle Street to West Street; thence northerly by that street to Hilton Street; thence easterly by that street to East Street, and thence southerly by that street to the point of commencement.

SUBDIVISION OF HAMPTON PARK

Eumemmerring Province

Electoral District of Dandenong

Commencing at the junction of Glasscocks Road with the Frankston-Dandenong Road, being a point on the northern boundary of the Parish of Lyndhurst; thence easterly by the boundary of that parish to the South Gippsland Highway; thence south-easterly by that highway to Thompsons Road; thence easterly by that road to the Narre Warren-Cranbourne Road; thence northerly by that road to the Princes Highway; thence north-westerly and westerly by that highway to the South Gippsland Highway; thence south-easterly by that highway to the Dandenong to Pakenham Railway; thence north-westerly by that railway and the Melbourne to Dandenong Railway to Chandler Road, being a point on the western boundary of the City of Dandenong; thence southerly, south-westerly, south-easterly and easterly by the boundary of that city to the Frankston-Dandenong Road, and thence southerly by that road to the point of commencement.

SUBDIVISION OF HARTWELL

East Yarra Province

Electoral District of Hawthorn

Commencing on the Melbourne to Alamein Railway at Toorak Road; thence north-westerly by the Melbourne to Alamein Railway to a point in line with

Glyndon Road; thence north-easterly by a line and Glyndon Road to Nevis Street; thence easterly by that street to Wattle Valley Road; thence southerly by that road to Toorak Road, and thence westerly by that road to the point of commencement.

SUBDIVISION OF HAWTHORN

East Yarra Province

Electoral District of Hawthorn

Commencing on Gardiners Creek at Burke Road; thence generally north-westerly by Gardiners Creek to the Yarra River; thence generally north-westerly by that river to Barkers Road; thence easterly by that road to Burke Road; thence southerly by that road to Canterbury Road; thence easterly by that road to Wattle Valley Road; thence southerly by that road to Nevis Street; thence westerly by that street and south-westerly by Glyndon Road and a line in continuation to the Melbourne to Alamein Railway; thence north-westerly by that railway to Riversdale Road; thence westerly by that road to Burke Road, and thence southerly by that road to the point of commencement.

SUBDIVISION OF HEALESVILLE

Central Highlands Province

Electoral District of Seymour

Commencing on the Yarra River at Tarrawarra Road; thence northerly by that road to the Healesville-Yarra Glen Road; thence westerly by that road to Tarrawarra Road; thence northerly by that road to the Old Healesville Road; thence south-westerly by that road to Bleases Lane; thence northerly by that lane to the Maroondah Aqueduct; thence south-westerly by that aqueduct to the Eltham-Yarra Glen Road; thence westerly by that road to Mt. Wise Road; thence northerly and westerly by that road to Skyline Road North; thence northerly by that road to Wallace Road; thence westerly by that road to Buttermans Track; thence north-westerly by that track to Watsons Creek, being a point on the north-western boundary of the Shire of Healesville, and thence generally north-easterly, south-easterly and south-westerly by the boundary of that shire to the point of commencement.

SUBDIVISION OF HIGHLANDS

Central Highlands Province

Electoral District of Benalla

Commencing on the Ovens River at the north-western angle of the Shire of Myrtleford; thence north-easterly and south-easterly by the boundary of that shire to the northern boundary of the Shire of Bright; thence southerly by the boundary of that shire to a point on the watershed between the Ovens River and the Kiewa River; thence south-easterly by that watershed and the Razorback to the northern boundary of the Mount Hotham Alpine Resort; thence north-easterly by the boundary of that resort to a point thereon in line with a line between Mount Loch and Mount Cope; thence north-easterly by a line to Mount

Cope, being a point on the eastern boundary of the Shire of Bright; thence southerly and westerly by the boundary of that shire to the eastern boundary of the Shire of Oxley; thence north-easterly by that boundary to the south-western angle of the Parish of Youpella; thence northerly by the western boundary of that parish to the southern boundary of the parish of Coolumbooka; thence westerly by that boundary and the southern boundary of the Parish of Matong to the Dandongadale River; thence generally northerly by that river to a point in line with the south-western boundary of allotment 24, Parish of Matong North; thence north-westerly by a line, the south-western boundary of allotment 24, a line, the south-western boundary of allotment 24A and a line to the Rose River; thence generally north-easterly by that river to the western boundary of the Parish of Dandongadale; thence generally northerly by that boundary and the western boundary of the Parish of Eurandelong to the southern boundary of the Parish of Whorouly; thence easterly and northerly by the southern and eastern boundaries of that parish to a point thereon 211 metres westerly of the Merriang South Road; thence northerly by a line to a point on the southern boundary of allotment 165, 310 metres westerly of the Merriang South Road; thence westerly by the southern boundary of that allotment to its south-western angle; thence generally northerly by the western boundaries of allotments 165, 165D, 166A, 166, 167 and 168 to the southern boundary of allotment 169; thence westerly and northerly by the southern and western boundaries of that allotment to the southern boundary of allotment 111; thence westerly and northerly by the southern and western boundaries of that allotment to the southern boundary of allotment 110; thence north-westerly and northerly by the southern and western boundaries of that allotment and northerly by a line to the south-western angle of allotment 109; thence generally north-easterly and south-easterly by the western and north-eastern boundaries of that allotment to the most southern angle of allotment 109D; thence easterly by the southern boundary of that allotment and a line in continuation to the Ovens River, and thence generally south-easterly by that river to the point of commencement.

SUBDIVISION OF HIGHTON

Geelong Province

Electoral District of Geelong

Commencing on the Barwon River at Shannon Avenue; thence south-easterly by that avenue to Barrabool Road; thence south-westerly and westerly by that road to Scenic Road; thence northerly by that road to Orana Road; thence westerly by that road and a line in continuation to the Barwon River, and thence north-easterly and south-easterly by that river to the point of commencement.

SUBDIVISION OF HOLMESGLEN

East Yarra Province

Electoral District of Burwood

Commencing on the Melbourne to Glen Waverley Railway at Warrigal Road; thence easterly by the Melbourne to Glen Waverley Railway to Huntingdale Road; thence southerly by that road to the South Eastern Arterial; thence westerly by the South Eastern Arterial to Warrigal Road, and thence northerly by that road to the point of commencement.

SUBDIVISION OF IVANHOE

Templestowe Province

Electoral District of Ivanhoe

Commencing on the Yarra River at Banksia Street; thence westerly by Banksia Street to the Melbourne to Hurstbridge Railway; thence south-westerly by that railway to the Darebin Creek; thence generally northerly by that creek to the northern boundary of the City of Heidelberg; thence easterly by that boundary to Kingsbury Drive; thence further easterly by that drive to Waiora Road; thence southerly by that road to Lower Plenty Road; thence north-easterly by that road to the Plenty River, and thence generally southerly by that river and south-westerly by the Yarra River to the point of commencement.

SUBDIVISION OF JORDANVILLE

Waverley Province

Electoral District of Bennettswood

Commencing at the intersection of High Street Road and Blackburn Road; thence southerly by Blackburn Road to the Melbourne to Glen Waverley Railway; thence westerly by that railway to Stephensons Road; thence southerly by that road to the South Eastern Arterial; thence westerly by the South Eastern Arterial to Huntingdale Road; thence northerly by that road to High Street Road, and thence easterly by that road to the point of commencement.

SUBDIVISION OF KANGAROO GROUND

Central Highlands Province

Electoral District of Yan Yean

Commencing at the junction of Cassells Road with Ingrams Road; thence south-easterly by Cassells Road, easterly by Main Road and generally north-easterly by the Eltham-Yarra Glen Road to Alma Road; thence north-westerly by that road to the Kangaroo Ground-St. Andrews Road; thence northerly by that road to Cherry Tree Road; thence generally westerly by that road to Mills Road; thence northerly by that road and a line in continuation to Gosfield Road; thence westerly by that road to the Heidelberg-Kinglake Road; thence south-westerly by that road to the creek known as Tributary 6304; thence north-westerly by that creek to Diamond Creek; thence westerly by that creek to the western boundary of the Shire of Diamond Valley; thence southerly by the boundary of that shire to Allendale Road; thence easterly by that road to Ingrams Road, and thence

south-easterly by that road to the point of commencement.

SUBDIVISION OF KARINGAL

Chelsea Province

Electoral District of Frankston East

Commencing at the junction of Fultons Road with the Baxter-Tooradin Road; thence westerly by the Baxter-Tooradin Road to Stotts Lane; thence northerly by that lane to Golf Links Road; thence north-westerly by that road to the Frankston-Flinders Road; thence northerly by that road to McMahons Road; thence northerly by that road to the Frankston Freeway; thence northerly by that freeway and the Mornington Peninsula Freeway to the northern boundary of the City of Frankston; thence easterly by the boundary of that city to the western boundary of the Banyan Waterholes Pre-emptive Section, Parish of Lyndhurst; thence southerly and easterly by the western and southern boundaries of that section to the Frankston-Dandenong Road; thence south-westerly by that road to Ballarto Road; thence easterly by that road to the eastern boundary of the City of Frankston, and thence southerly by that boundary, McClelland Drive and Fultons Road to the point of commencement.

SUBDIVISION OF KEILOR

Doutta Galla Province

Electoral District of Keilor

Commencing on Taylors Road at the Melbourne to Sunbury Railway; thence north-westerly by the Melbourne to Sunbury Railway to Holden Road, being a point on the northern boundary of the City of Keilor; thence easterly by that boundary to the Maribymong River; thence generally south-easterly by that river to a point in line with Government Road; thence south-westerly by a line and Government Road to Sunshine Avenue; thence north-westerly by that avenue to William Street; thence westerly by that street to Leslie Street; thence northerly by that street to Taylors Road, and thence westerly by that road to the point of commencement.

SUBDIVISION OF KEON PARK

Jika Jika Province

Electoral District of Mill Park

Commencing on the Darebin Creek at a point in line with Purinuan Road; thence westerly by a line, Purinuan Road and a line in continuation to the Melbourne to Epping Railway; thence northerly by that railway to the northern boundary of the City of Preston; thence easterly by that boundary to the Darebin Creek, and thence southerly by that creek to the point of commencement.

SUBDIVISION OF KERANG

North Western Province

Electoral District of Swan Hill

Commencing on the State boundary at the most northern angle of the Shire of Kerang; thence south-easterly by the State boundary to the eastern

3200 G 45 20 November 1991

boundary of the Shire of Kerang; thence westerly and southerly by that boundary to the northern boundary of the Shire of Gordon; thence easterly and southerly by the boundary of that shire to the north-eastern angle of the Shire of East Loddon; thence southerly, westerly and northerly by the boundary of that shire to the southern boundary of the Shire of Gordon; thence westerly and northerly by the boundary of that shire to the southern boundary of the Shire of Kerang, and thence westerly, northerly and generally north-easterly by the boundary of that shire to the point of commencement.

SUBDIVISION OF KEW

East Yarra Province

Electoral District of Kew

Commencing at the junction of Balwyn Road with Canterbury Road; thence westerly by Canterbury Road to Burke Road; thence northerly by that road to Barkers Road; thence westerly by that road to the Yarra River; thence generally north-westerly and generally north-easterly by that river to the Koonung Koonung Creek, being a point on the northern boundary of the City of Camberwell; thence generally easterly by that boundary to a point in line with Balwyn Road, and thence southerly by a line and Balwyn Road to the point of commencement.

SUBDIVISION OF KEYSBOROUGH

Chelsea Province

Electoral District of Springvale

Commencing on the Melbourne to Dandenong Railway at Chandler Road; thence southerly by Chandler Road to Island Road; thence south-westerly by that road to Perry Road; thence generally south-easterly by that road to Bangholme Road; thence easterly by that road and a line in continuation to the Frankston—Dandenong Road; thence south-westerly by that road to Boundary Road, being a point on the southern boundary of the City of Springvale; thence generally westerly by that boundary to the Mornington Peninsula Freeway; thence north-westerly by that freeway to Springvale Road; thence northerly by that road to Coomoora Road; thence easterly by that road and northerly by Darren Road to Henderson Road; thence easterly by that road and northerly by Corrigan Road to Heatherton Road; thence easterly by that road to the Melbourne to Dandenong Railway, and thence south-easterly by that railway to the point of commencement.

SUBDIVISION OF KILSYTH

Silvan Province

Electoral District of Mooroolbark

Commencing at the junction of Mooroolbark Road with Hull Road; thence easterly by Hull Road to the Olinda Creek; thence southerly by that creek to Swansea Road; thence southerly and south-westerly by that road to Leith Road; thence south-westerly by that road and Mount Dandenong Road to Canterbury Road; thence south-westerly by that road to Colchester Road,

Victoria Government Gazette

being a point on the western boundary of the Shire of Lillydale; thence generally northerly by that boundary to Hull Road, and thence north-easterly by that road to the point of commencement.

SUBDIVISION OF KINGSBURY

Jika Jika Province

Electoral District of Preston

Commencing on the Darebin Creek at Plenty Road; thence north-westerly and north-easterly by the Darebin Creek to a point in line with Purinuan Road; thence easterly by a line in continuation of that road to Plenty Road, and thence south-westerly by that road to the point of commencement.

SUBDIVISION OF KNOX

Koonung Province

Electoral District of Knox

Commencing at the intersection of Wellington Road and Stud Road; thence easterly by Wellington Road to Taylors Lane; thence northerly by that lane and a line in continuation to the Corhanwarrabul Creek; thence easterly by that creek and Monbulk Creek to a point in line with the eastern boundary of Knox Park; thence northerly by a line and that park boundary to Feintree Gully Road; thence south-westerly by that road to Scoresby Road; thence northerly by that road to the Burwood Highway; thence north-westerly by that highway to Stud Road; thence north-easterly by that road to Boronia Road; thence easterly by that road to Dorset Road; thence southerly by that road to the Burwood Highway; thence south-easterly by that highway to Glenfern Road; thence south-easterly by that road to the eastern boundary of the City of Knox; thence south-westerly, south-easterly, southerly and generally north-westerly by the boundary of that city to Police Road; thence westerly by that road to Stud Road, and thence northerly by that road to the point of commencement.

SUBDIVISION OF KORUMBURRA

South Eastern Province

Electoral District of Gippsland West

Commencing on Bass Strait at the western boundary of the Shire of Woorayl; thence northerly, easterly and northerly by that boundary to the southern boundary of the Shire of Korumburra; thence westerly and generally northerly by the shire boundary to the northern boundary of the South Riding of that shire; thence generally easterly by the northern boundary of that riding to a point in line with the southern boundary of allotment 1A, section B, Parish of Jeetho; thence easterly by a line, the southern boundaries of allotments 1A, 1B, section B, and allotment 33, no section, to the western boundary of the Parish of Korumburra; thence northerly by the western boundaries of that parish and the Parish of Poowong East to the northern boundary of the Shire of Korumburra; thence generally easterly and southerly by the boundary of that shire to the northern boundary of the West Ward of the Shire of Woorayl; thence

easterly and southerly by the boundary of that ward to the northern boundary of the South Ward; thence easterly by the boundary of that ward to the eastern boundary of the Shire of Woorayl; thence generally southerly by the boundary of that shire to the shore of Bass Strait, and thence south-westerly and generally north-westerly by that shore to the point of commencement.

SUBDIVISION OF LARA

Geelong Province

Electoral District of Geelong North

Commencing on the shore of Port Phillip Bay at the mouth of the Little River; thence generally north-westerly by that river to the Geelong to Melbourne Railway; thence south-westerly by that railway to a point in line with the road forming the northern boundary of allotment 10, Section B, parish of Wurdi-Youang; thence westerly by a line and that road, the northern boundary of allotment 1A, No Section, a road and the northern boundary of the Parish of Yowang to the Sutherland Creek East Branch; thence south-easterly by that creek, the Sutherland Creek and the Moorabool River to a point in line with Purnell Road; thence easterly by a line and Purnell Road to Matthews Road; thence northerly by that road to Plantation Road; thence easterly by that road to Bacchus Marsh Road; thence southerly by that road to Purnell road; thence easterly by that road and southerly by Station Street to Refinery Road; thence easterly by that road and a line in continuation to the shore of Corio Bay, and thence generally easterly by that shore and north-easterly by the shore of Port Phillip Bay to the point of commencement.

SUBDIVISION OF LISMORE

Western Province

Electoral District of Polwarth

Commencing on the western boundary of the Shire of Hampden at the north-western angle of the Parish of Kilnoorat; thence northerly and north-easterly by the boundary of that shire to the western boundary of the Shire of Grenville; thence generally north-easterly by the boundary of that shire to the western boundary of allotment 1, Section 32B, Parish of Carngham; thence northerly by that boundary and the western boundary of allotment 2 and south-easterly by Tannery Road to the north-western angle of allotment 9, section 15A, Parish of Smythesdale, being a point on the southern boundary of that parish; thence generally south-easterly by that parish boundary to the eastern boundary of the Shire of Grenville; thence southerly by that shire boundary and the eastern boundary of the Shire of Hampden to the northern shore of Lake Corangamite; thence north-westerly and south-westerly by the shore of that lake to the southern boundary of the parish of Corangamite; thence westerly by that boundary and westerly and northerly by the southern and western boundaries of the Parish of Taaraak to the south-eastern angle of the Parish of

Pircarra, and thence westerly by the southern boundaries of that parish and the Parish of Darlington to the point of commencement.

SUBDIVISION OF LYSTERFIELD

Eumemmerring Province

Electoral District of Berwick

Commencing on the northern boundary of the City of Berwick at Harkaway Road; thence south-westerly by Harkaway Road to Halleur Road; thence generally south-westerly by that road and Robinson Road and easterly by King Road to Hessel Road; thence southerly, south-westerly and southerly by that road and southerly by the eastern boundary of allotment 20, Parish of Berwick to the Princes Freeway; thence north-westerly by that freeway and generally north-westerly by the Princes Highway to the South Eastern Arterial; thence northerly by the South Eastern Arterial to the walk-way between Kidds Road and James Cook Drive; thence southerly by that walk-way to Kidds Road; thence westerly by that road to the Dandenong Creek, being a point on the western boundary of the City of Berwick, and thence northerly and generally easterly by the boundary of that city to the point of commencement.

SUBDIVISION OF MALVERN

Monash Province

Electoral District of Malvern

Commencing at the intersection of Dandenong Road and Orrong Road; thence northerly by Orrong Road to St. Georges Road; thence north-westerly by that road to Orrong Road; thence again northerly by Orrong Road and a line in continuation to the Yarra River; thence easterly by that river to Gardiners Creek, being a point on the boundary of the City of Malvern; thence south-easterly by the City of Malvern boundary to Warrigal Road; thence southerly by that road to Midlothian Street; thence westerly by that street and south-westerly by Chapman Street to Bellevue Avenue; thence westerly by that avenue and southerly by Chadstone Road to Dandenong Road, and thence westerly and north-westerly by that road to the point of commencement.

SUBDIVISION OF MARYBOROUGH

Ballarat Province

Electoral District of Ripon

Commencing at the north-eastern angle of the shire of Talbot and Clunes; thence generally south-westerly and north-westerly by the boundary of that shire to the southern boundary of the Shire of Tullaroop, and thence generally northerly, north-easterly and generally south-easterly by the boundary of that shire to the point of commencement.

SUBDIVISION OF MELBOURNE

Melbourne Province

Electoral District of Melbourne

Commencing at the intersection of Nicholson Street and Victoria Parade; thence easterly by Victoria Parade to Hoddle Street; thence southerly by that street and

3202 G 45 20 November 1991

Punt Road to the Yarra River; thence generally westerly by that river to the Maribyrnong River; thence generally northerly by that river to the northern boundary of the City of Melbourne; thence generally north-easterly by that boundary to the Moonsee Ponds Creek; thence northerly by that creek to Victoria Street; thence easterly by that street to Sydney Road; thence northerly by that road to Blyth Street; thence easterly by that street to Lygon Street; thence southerly by that street to Park Street; thence easterly by that street to Nicholson Street, and thence southerly by that street to the point of commencement.

SUBDIVISION OF MELTON

Doutta Galla Province

Electoral District of Melton

Commencing on Boundary Road at Robinsons Road; thence westerly by Boundary Road and a line in continuation to the Werribee River, being a point on the western boundary of the Shire of Melton; thence generally northerly by the western boundary and easterly by the northern boundary of that shire to the Calder Highway; thence south-easterly by that highway to Plumpton Road; thence southerly by that road to Taylors Road; thence easterly by that road to the eastern boundary of the Shire of Melton; thence southerly by that shire boundary and the Kororoit Creek to a point in line with Neale Road; thence easterly by a line and Neale Road to Station Road; thence southerly by that road to Ballarat Road; thence north-westerly by that road to Robinsons Road, and thence southerly by that road to the point of commencement.

SUBDIVISION OF MEREDITH

Ballarat Province

Electoral District of Ballarat East

Commencing at the north-western angle of the Shire of Bannockburn; thence south-easterly and easterly by the boundary of that shire to the north-western angle of the Parish of Wabdallah; thence easterly by the northern boundary of that parish to the Moorabool River; thence north-westerly by that river to the northern boundary of the Parish of Darriwil; thence easterly by that boundary to the eastern boundary of the Shire of Bannockburn, and thence northerly and generally westerly by the boundary of that shire to the point of commencement.

SUBDIVISION OF METCALFE

Ballarat Province

Electoral District of Gisborne

The whole of the Shire of Metcalfe.

SUBDIVISION OF MILDURA

North Western Province

Electoral District of Mildura

Commencing at the north-western angle of the State; thence south-easterly by the State boundary to the eastern boundary of the Parish of Brockie, being a point on the boundary of the Shire of Walpeup; thence

Victoria Government Gazette

generally southerly by the boundary of that shire to the north-eastern angle of the Shire of Karkaroc; thence generally southerly, westerly and northerly by the eastern, southern and western boundaries of that shire to the southern boundary of the Shire of Walpeup; thence westerly, southerly and again westerly by the boundary of that shire to the State boundary, and thence northerly by that boundary to the point of commencement.

SUBDIVISION OF MILL PARK

Jika Jika Province

Electoral District of Mill Park

Commencing on the Melbourne to Epping Railway at Childs Road; thence easterly by Childs Road to the South Morang to Thomastown SEC Transmission Line; thence north-easterly by that transmission line to Centenary Drive; thence generally easterly by that drive to Plenty Road; thence north-easterly by that road to the South Morang to Templestowe SEC Transmission Line; thence south-easterly by that transmission line to the Plenty River; thence generally southerly by that river to the southern boundary of the City of Whittlesea; thence westerly by that boundary to a point in line with Macorna Street; thence southerly by a line, being the prolongation of Macorna Street, to the proposed Metropolitan Ring Road; thence westerly by that proposed road to the Darebin Creek; thence generally southerly by that creek to the Maroondah Aqueduct; thence generally south-westerly by that aqueduct to the southern boundary of the City of Whittlesea; thence westerly by that boundary to the Melbourne to Epping Railway, and thence northerly by that railway to the point of commencement.

SUBDIVISION OF MILL PARK NORTH

Jika Jika Province

Electoral District of Mill Park

Commencing on the Melbourne to Epping Railway at Childs Road; thence north-easterly by the Melbourne to Epping Railway and easterly by the dismantled Epping to Whittlesea Railway to McDonalds road; thence south-easterly by that road to the South Morang to Thomastown SEC Transmission Line; thence north-easterly by that transmission line and further north-easterly by the Eildon to South Morang SEC Transmission Line to the Plenty River; thence generally southerly by that river to the South Morang to Templestowe SEC Transmission Line; thence north-westerly by that transmission line to Plenty Road; thence south-westerly by that road to Centenary Drive; thence generally westerly by that drive to the South Morang to Thomastown SEC Transmission Line; thence south-westerly by that transmission line to Childs Road, and thence westerly by that road to the point of commencement.

SUBDIVISION OF MITCHAM

Koonung Province

Electoral District of Mitcham

Commencing at the intersection of Middleborough Road and Canterbury Road; thence northerly by Middleborough Road to the Koonung Koonung Creek, being a point on the boundary of the City of Nunawading; thence generally easterly and southerly by the city boundary to Canterbury Road, and thence westerly by that road to the point of commencement.

SUBDIVISION OF MONBULK

Silvan Province

Electoral District of Monbulk

Commencing at the intersection of Colchester Road and Canterbury Road; thence north-easterly by Canterbury Road and Mount Dandenong Road to Leith Road; thence further north-easterly by that road and north-easterly and northerly by Swansea Road to Olinda Creek; thence south-easterly by that creek to the southern boundary of allotment 39E, Parish of Wandin Yallock; thence easterly by that boundary to Stonyford Road; thence generally easterly by that road and north-westerly by Monbulk Road to Queens Road; thence generally north-easterly by that road to Beenak Road; thence generally south-easterly by that road and Parslows Road to the Woori Yallock Creek, being a point on the boundary of the Shire of Lillydale; thence generally south-westerly and generally north-westerly by the shire boundary to Monbulk Road, at the Olinda-Monbulk Road; thence generally south-westerly by Monbulk Road to McNicol Road; thence generally southerly by that road to the Monbulk Creek; thence generally south-westerly and north-westerly by that creek to the boundary of the Shire of Sherbrooke; thence generally northerly by the shire boundary to a point in line with that portion of Nyora Avenue north of Mercia Avenue; thence northerly by a line and Nyora Avenue to Forest Road; thence westerly by that road to Boronia Road; thence westerly by that road to Dorset Road; thence northerly by that road to the Dandenong Creek; thence south-easterly by that creek to Colchester Road, and thence northerly by that road to the point of commencement.

SUBDIVISION OF MOONEE PONDS

Melbourne Province

Electoral District of Essendon

Commencing at the junction of Lincoln Road with Buckley Street; thence northerly by Lincoln Road to Keilor Road; thence north-westerly by that road to Treadwell Road; thence northerly by that road and a line in continuation to the Tullamarine Freeway; thence easterly by that freeway to the Moonee Ponds Creek; thence generally south-easterly by that creek to Ormond Road; thence westerly by that road and Maribyrnong Road to the Melbourne to Broadmeadows Railway; thence north-westerly by that railway to Buckley Street, and thence westerly by that street to the point of commencement.

SUBDIVISION OF MOORABBIN

Higinbotham Province

Electoral District of Bentleigh

Commencing at the junction of Keys Road with Warrigal Road; thence westerly by Keys Road and northerly by Chesterville Road to Wickham Road; thence westerly by that road to the Nepean Highway; thence north-westerly by that highway to Barilla Road; thence north-easterly by that road to Linton Street; thence northerly by that street and easterly by South Road to Tucker Road; thence northerly by that road to Purtell Street; thence easterly by that street to East Boundary Road; thence northerly by that road to Centre Road; thence easterly by that road to Bignell Road; thence southerly by that road to South Road; thence easterly by that road to Warrigal Road, and thence southerly by that road to the point of commencement.

SUBDIVISION OF MOORLEIGH

Waverley Province

Electoral District of Clayton

Commencing at the junction of South Road with Warrigal Road; thence westerly by South Road to Bignell Road; thence northerly by that road and easterly by Centre Road to Warrigal Road, and thence southerly by that road to the point of commencement.

SUBDIVISION OF MOOROOLBARK

Silvan Province

Electoral District of Mooroolbark

Commencing at the junction of Mooroolbark Road with Hull Road; thence south-westerly by Hull Road to the western boundary of the Shire of Lillydale; thence generally southerly by that boundary to Mount Dandenong Road; thence westerly by that road to the Melbourne to Lillydale Railway; thence north-easterly by that railway to a point in line with Kent Avenue; thence north-westerly by a line and Kent Avenue and north-easterly by the Maroondah Highway to Yarra Road; thence north-westerly, northerly and again north-westerly by that road to the southern boundary of the Shire of Lillydale; thence westerly, northerly and generally north-easterly by the shire boundary to a point in line with Coldstream West Road; thence easterly by a line and Coldstream West Road to Edward Road; thence southerly by that road and Manchester Road to Ross Pincott Drive; thence easterly by that drive and southerly by Hayrick Lane to Orrong Road; thence easterly by that road and further easterly by Balcombe Avenue to Mooroolbark Road, and thence southerly by that road to the point of commencement.

SUBDIVISION OF MORDIALLOC

Higinbotham Province

Electoral District of Mordialloc

Commencing at the intersection of Boundary Road and Lower Dandenong Road; thence easterly by Lower Dandenong Road to Springvale Road; thence southerly

3204 G 45 20 November 1991

by that road to the Mordialloc Main Drain; thence north-westerly by that drain and the Mordialloc Creek to the Nepean Highway; thence north-westerly by that highway to Wickham Road; thence easterly by that road and southerly by Chesterville Road to Keys Road; thence easterly by that road to Warrigal Road; thence southerly by that road to Kingston Road; thence easterly by that road to Boundary Road, and thence southerly by that road to the point of commencement.

SUBDIVISION OF MORNINGTON

South Eastern Province

Electoral District of Mornington

Commencing on the shore of Port Phillip Bay at a point in line with the continuation of Sunnyside Road; thence south-easterly by a line and Sunnyside Road to the Nepean Highway; thence north-easterly by that highway to Cobb Road; thence south-easterly by that road and Wooralla Drive to the former Baxter to Mornington Railway; thence north-easterly by that former railway to the Baxter-Tooradin Road; thence easterly by that road to South Boundary Road West; thence south-easterly by that road and southerly by the Dandenong-Hastings Road to South Boundary Road East; thence generally south-easterly by that road and a line in continuation to the northern shore of Western Port; thence south-easterly by a line to Scrub Point, being a point on the shore of French Island; thence generally easterly and south-westerly by that shore to Tortoise Head; thence westerly by a line to Sandy Point, being a point on the western shore of Western Port; thence generally westerly by that shore to the western boundary of the RAN Flinders Naval Depot; thence north-easterly by that boundary to Sandy Point Road; thence north-westerly by that road to Coolart Road; thence northerly by that road to the Frankston-Flinders Road; thence north-easterly by that road to Coolart Road; thence northerly by that road to the Bittern-Dromana Road, thence westerly by that road to Balnarring Road; thence north-westerly by that road to Ellerina Road, being a point on the southern boundary of the Shire of Mornington; thence westerly by the boundary of that shire to the shore of Port Phillip Bay, and thence north-easterly by that shore to the point of commencement.

SUBDIVISION OF MORWELL

Gippsland Province

Electoral District of Morwell

Commencing at the junction of the Morwell River with the La Trobe River; thence easterly by the La Trobe River to the northern boundary of the Shire of Traralgon; thence easterly by that boundary to the northern boundary of the City of Traralgon; thence easterly by that boundary to the boundary of the Shire of Traralgon; thence generally easterly, south-westerly and north-westerly by that boundary to the southern angle of allotment 10, section B, Parish of Jeeralang; thence south-westerly by a line to the north-eastern angle of allotment 20, section A, being a point on Billy

Victoria Government Gazette

Creek, and thence generally north-westerly by that creek, generally north-westerly by Middle Creek and generally northerly by the Morwell River to the point of commencement.

SUBDIVISION OF MOUNT ELIZA

Chelsea Province

Electoral District of Frankston

Commencing on the shore of Port Phillip Bay at a point in line with Canadian Bay Road; thence south-easterly by a line, Canadian Bay Road and a line in continuation to Moorooduc Road; thence north-easterly by that road to Sages Road; thence easterly by that road and the Baxter-Tooradin Road to the former Baxter to Mornington Railway; thence south-westerly by that former railway to Wooralla Drive; thence north-westerly by that drive to Cobb Road; thence north-westerly by that road to the Nepean Highway; thence south-westerly by that highway to Sunnyside Road; thence north-westerly by that road and a line in continuation to the shore of Port Phillip Bay, and thence north-easterly by that shore to the point of commencement.

SUBDIVISION OF MOYSTON

Western Province

Electoral District of Wimmera

Commencing at the north-western angle of the Parish of Nekeeya; thence easterly by the northern boundary of that parish to the western boundary of the Parish of Moyston West; thence northerly by that boundary and the western boundary of the Parish of Jallukar to the northern boundary of the Shire of Ararat; thence easterly and generally south-easterly by the boundary of that shire to the Moyston-Great Western Road; thence south-westerly by that road and south-easterly by the Ararat-Halls Gap Road to the Moyston-Dunkeld Road; thence south-westerly and southerly by that road to Andrews Lane, being a point on the southern boundary of the parish of Nekeeya, and thence westerly and northerly by the southern and western boundaries of that parish to the point of commencement.

SUBDIVISION OF MULGRAVE

Eumemmerring Province

Electoral District of Dandenong North

Commencing at the intersection of Springvale Road and the Princes Highway; thence south-westerly by the Princes Highway to Police Road; thence easterly by that road to the South Eastern Arterial; thence north-westerly by the South Eastern Arterial to Springvale Road, and thence southerly by that road to the point of commencement.

SUBDIVISION OF MURRAY VALLEY

North Eastern Province

Electoral District of Murray Valley

Commencing on the State boundary at the most northern angle of the Shire of Cobram; thence generally easterly by the State boundary to the

north-eastern angle of the Shire of Rutherglen; thence south-westerly by the boundary of that shire to the eastern boundary of the Shire of Wangaratta; thence southerly by the boundary of that shire to the Ovens River; thence south-easterly by that river to a point in line with the southern boundary of allotment 109D, Parish of Whorouly; thence westerly by a line and the southern boundary of allotment 109D to the western boundary of that allotment; thence northerly by that boundary to the most northern angle of allotment 109; thence generally south-westerly by the western boundary of that allotment and southerly by a line to the north-western angle of allotment 110; thence southerly and generally easterly by the western and southern boundaries of that allotment to the north-western angle of allotment 111; thence southerly and easterly by the western and southern boundaries of that allotment to the north-western angle of allotment 169; thence southerly and easterly by the western and southern boundaries of that allotment to the north-western angle of allotment 168; thence generally southerly by the western boundaries of allotments 168, 167, 166, 166A, 165D and 165 to the southern boundary of the last mentioned allotment; thence easterly by that boundary to a point 310 metres, more or less, westerly of the Merriang South Road; thence southerly by a line to a point on the eastern boundary of the Parish of Whorouly, 211 metres westerly of the Merriang South Road; thence generally southerly, westerly and north-westerly by the eastern, southern and western boundaries of that parish to the southern boundary of the Parish of Oxley; thence generally westerly by that boundary and the southern boundary of the Parish of Laceby to the Fifteen Mile Creek; thence northerly by that creek to the western boundary of the Shire of Oxley; thence northerly by the boundary of that shire to the southern boundary of the Shire of Wangaratta; thence generally north-westerly by the boundary of that shire to the south-eastern angle of the Shire of Tungamah; thence westerly, southerly, again westerly, northerly and easterly by the boundary of that shire to the south-western angle of the Shire of Cobram, and thence northerly, westerly and again northerly by the boundary of that shire to the point of commencement.

SUBDIVISION OF MURRUMBEENA

Waverley Province

Electoral District of Oakleigh

Commencing on the Melbourne to Frankston Railway at North Road; thence northerly by the Melbourne to Frankston Railway to a point in line with Garden Avenue; thence easterly by a line, Garden Avenue and a line in continuation to Munro Avenue; thence easterly by that avenue, northerly by Koornang Road and easterly by Dandenong Road to Murrumbeena Road; thence southerly by that road to North Road, and thence westerly by that road to the point of commencement.

SUBDIVISION OF NARRACAN

Gippsland Province

Electoral District of Narracan

Commencing on the western boundary of the Shire of Buln Buln at the Tarago River; thence northerly and easterly by the boundary of that shire to the western boundary of the Shire of Narracan; thence easterly, northerly, again easterly and southerly by the boundary of that shire to Rintoul Creek; thence southerly by that creek to the La Trobe River; thence westerly by that river to the Morwell River; thence southerly by that river to the Hazelwood—Rowville SEC Transmission Line; thence north-westerly by that transmission line to the southern boundary of the Shire of Narracan; thence south-westerly and generally westerly by the boundary of that shire to the southern boundary of the Rural City of Warragul; thence generally westerly and northerly by the boundary of that rural city to the Tarago River, and thence westerly by that river to the point of commencement.

SUBDIVISION OF NARRE WARREN SOUTH

Eumemmerring Province

Electoral District of Dandenong

Commencing at the junction of Greaves Road with Pound Road; thence north-westerly by Pound Road to the Narre Warren-Cranbourne Road; thence northerly by that road to the Princes Highway; thence easterly by that highway to the Princes Freeway; thence south-easterly by that freeway to the eastern boundary of allotment 20, Parish of Berwick; thence southerly by that boundary to the Berwick Town Drain; thence generally southerly by that drain to Greaves Road, and thence westerly by that road to the point of commencement.

SUBDIVISION OF NIDDRIE

Doutta Galla Province

Electoral District of Niddrie

Commencing at the junction of Roberts Street with Buckley Street; thence westerly by Buckley Street to the eastern boundary of the City of Keilor; thence southerly by that boundary to the Maribymong River; thence north-westerly, south-westerly and again north-westerly by that river to a point in line with Sharps Road; thence easterly by a line and Sharps Road to Melrose Drive; thence south-easterly by that drive and southerly by the Tullamarine Freeway to a point in line with Treadwell Road; thence southerly by a line and Treadwell Road to Keilor Road; thence south-easterly by that road to Roberts Street, and thence southerly by that street to the point of commencement.

SUBDIVISION OF NORTHCOTE

Jika Jika Province

Electoral District of Northcote

Commencing at the intersection of Plenty Road and Bell Street; thence easterly by Bell Street to the Darebin Creek; thence generally southerly by that

3206 G 45 20 November 1991

Victoria Government Gazette

creek and generally south-westerly by the Yarra River to the Merri Creek; thence generally north-westerly by that creek to the northern boundary of the City of Northcote; thence easterly by that boundary to Plenty Road, and thence north-easterly by that road to the point of commencement.

SUBDIVISION OF NUMURKAH

North Eastern Province
Electoral District of Murray Valley
The whole of the Shire of Numurkah.

SUBDIVISION OF OAKLEIGH

Waverley Province
Electoral District of Oakleigh

Commencing at the intersection of Dandenong Road and Warrigal Road; thence northerly by Warrigal Road to the South Eastern Arterial; thence easterly by the South Eastern Arterial to Huntingdale Road; thence southerly by that road to North Road; thence westerly by that road to Murrumbidgee Road; thence northerly by that road to Dandenong Road, and thence south-easterly by that road to the point of commencement.

SUBDIVISION OF OAKLEIGH EAST

Waverley Province
Electoral District of Oakleigh

Commencing at the intersection of Springvale Road and Wellington Road; thence westerly by Wellington Road and north-westerly by Dandenong Road to Huntingdale Road; thence northerly by that road to the South Eastern Arterial; thence south-easterly by the South Eastern Arterial to Springvale Road, and thence southerly by that road to the point of commencement.

SUBDIVISION OF PAKENHAM

Eumemmerring Province
Electoral District of Pakenham

Commencing at the junction of Station Street with the Princes Highway; thence easterly by the Princes Highway to Stirling Road; thence northerly by that road and easterly by Brown Road to the officer-Upper Beaconsfield Road; thence northerly by that road to Peterson Road; thence generally north-easterly by that road and the officer-Upper Beaconsfield Road to Carpenter Road; thence generally northerly by that road to the south-western angle of allotment 216, Parish of Pakenham; thence north-easterly by the western boundary of that allotment, north-westerly by the south-western boundary of allotment 238, and north-easterly and westerly by the south-eastern and northern boundaries of allotment 219 to the road forming the western boundary of allotment 227; thence generally north-easterly by that road to the northern boundary of the parish; thence generally easterly by that boundary to the south-western angle of allotment 64, section C, Parish of Gembrook; thence generally northerly by a road to the road forming the northern boundary of allotment 53; thence easterly by that road and northerly by the road forming the eastern boundary

of allotment 57 to the southern boundary of allotment 68; thence easterly by that boundary and the southern boundary of allotment 67 to Toomuc Creek; thence generally northerly by that creek to the road forming the northern boundary of allotment 97B, no section; thence generally north-easterly by a road to the south-eastern angle of allotment 97; thence northerly by the eastern boundary of that allotment to Paternoster Road; thence generally easterly by that road and Mount Burnett Road to Gembrook Road; thence north-easterly, south-easterly and north-easterly by that road to Mount Eirene Road; thence south-easterly by that road to the northern boundary of allotment 23A; thence easterly by that boundary and the northern boundary of allotment 109 to the road forming the western boundary of allotment 109E; thence generally south-easterly by that road to the southern boundary of that allotment; thence easterly by that boundary to the western boundary of the Parish of Tonimbuk; thence northerly by that boundary to the south-eastern angle of allotment 1; thence northerly by the eastern boundary of that allotment to the southern boundary of allotment 2A; thence easterly by that boundary and northerly by the eastern boundary of that allotment to the road forming the northern boundary of allotment 2A; thence westerly by that road to the eastern boundary of allotment 2; thence northerly by that boundary and westerly by the northern boundary of that allotment, a line and the northern boundary of allotment 2A to the western boundary of the parish; thence generally north-easterly by the parish boundary to the northern boundary of the Shire of Pakenham; thence generally easterly, southerly and westerly by the boundary of that shire to the Cardinia Creek; thence north-westerly by that creek to the northern boundary of allotment 19A, section A1, Parish of Pakenham; thence easterly by that boundary to officer South Road, and thence northerly by that road and Station Street to the point of commencement.

SUBDIVISION OF PASCOE VALE

Melbourne North Province
Electoral District of Pascoe Vale

Commencing on the Merri Creek at Murray Road; thence westerly by Murray Road and south-easterly by Sydney Road to O'Heas Street; thence westerly by that street to Sussex Street; thence southerly by that street and westerly by Bell Street to the Tullamarine Freeway; thence westerly and northerly by the Tullamarine Freeway to Melrose Drive; thence north-westerly by that drive to the Albion to Broadmeadows Railway; thence north-easterly by that railway to the Moonee Ponds Creek; thence south-easterly by that creek to a point in line with New Road; thence easterly by a line and New Road to Kadana Street; thence north-easterly by that street to Loongana Avenue; thence easterly by that avenue and Victoria Street and south-easterly by Pascoe Vale Road to Strachan Street; thence easterly by that street and a line in continuation to the Melbourne to

Broadmeadows Railway; thence north-westerly by that railway to a point in line with Barina Road; thence easterly by a line, Barina Road and Rhodes Parade, northerly by Northumberland Road and easterly by Pascoe Street to West Street; thence northerly by that street to Middle Street; thence easterly by that street to East Street; thence northerly by that street, easterly by Box Forest Road and southerly by the Hume Highway to the northern boundary of the City of Coburg; thence generally easterly by that city boundary to the Merri Creek; and thence generally southerly and easterly by that creek to the point of commencement.

SUBDIVISION OF PEARCEDALE

South Eastern Province

Electoral District of Cranbourne

Commencing at the intersection of Craig Road and North Road; thence westerly by North Road to the Dandenong-Hastings Road; thence southerly by that road to the Baxter-Tooradin Road; thence westerly by that road to South Boundary Road West; thence south-easterly by that road and southerly by the Dandenong-Hastings Road to South Boundary Road East; thence south-easterly by that road and a line in continuation to the shore of Western Port; thence generally easterly by that shore to a point in line with Craigs Lane, and thence northerly by a line, Craigs Lane and Craig Road to the point of commencement.

SUBDIVISION OF PORTLAND

Western Province

Electoral District of Portland

Commencing at the north-western angle of the Shire of Glenelg, being a point on the western boundary of the State; thence generally easterly by the northern boundary of that shire and the northern boundary of the Shire of Wannon to the western boundary of the Shire of Dundas; thence north-easterly, south-easterly and southerly by the boundary of that shire to the northern boundary of the Parish of Watgania West; thence easterly by that boundary, the northern boundary of the Parish of Watgania and Andrews Lane to Tatyoon Road; thence generally southerly by that road to Mount William Road; thence south-easterly by that road to the eastern boundary of the Shire of Ararat; thence generally southerly and westerly by the boundary of that shire to the eastern boundary of the Shire of Mt. Rouse; thence generally south-westerly by the boundary of that shire to the eastern boundary of the Shire of Minhamite; thence southerly and generally westerly by the boundary of that shire to the Shaw River; thence south-westerly by that river to the shore of Lake Yambuk; thence southerly and westerly by the eastern and southern shores of that lake to the shore of the Southern Ocean; thence generally westerly by that shore to the western boundary of the State, and thence northerly by that boundary to the point of commencement.

(To include islands adjacent to the sea coast.)

SUBDIVISION OF PRAHRAN

Monash Province

Electoral District of Prahran

Commencing at the intersection of Orrong Road and Dandenong Road; thence westerly by Dandenong Road and Queens Way to Punt Road; thence northerly by that road to the Yarra River; thence generally easterly by that river to a point in line with Orrong Road; thence southerly by a line and Orrong Road to St. Georges Road; thence south-easterly by that road to Orrong Road, and thence southerly by that road to the point of commencement.

SUBDIVISION OF PRESTON

Jika Jika Province

Electoral District of Preston

Commencing at the intersection of Bell Street and Plenty Road; thence south-westerly by Plenty Road to the southern boundary of the City of Preston; thence westerly by that boundary to Gilbert Road; thence northerly by that road to Vale Street; thence westerly by that street to Corben Street, being a point on the western boundary of the City of Preston; thence northerly, westerly and generally northerly by that city boundary to a point in line with Broadhurst Avenue; thence easterly by a line, Broadhurst Avenue and a line in continuation to the Melbourne to Epping Railway; thence northerly by that railway to a point in line with Purinuan Road; thence easterly by a line, Purinuan Road and a line in continuation to the Darebin Creek; thence generally southerly by that creek to Bell Street, and thence westerly by that street to the point of commencement.

SUBDIVISION OF PRESTON WEST

Melbourne Province

Electoral District of Coburg

Commencing at the intersection of Murray Road and Gilbert Road; thence southerly by Gilbert Road and westerly by Miller Street and a line in continuation to the Merri Creek; thence northerly by that creek to Murray Road, and thence easterly by that road to the point of commencement.

SUBDIVISION OF RESEARCH

Templestowe Province

Electoral District of Eltham

Commencing on the Yarra River at Watsons Creek; thence generally south-westerly by the Yarra River to a point in line with Reynolds Road; thence northerly by a line, Reynolds Road, the western boundary of Research Park, Maroong Drive and a line in continuation to Margaret Street; thence easterly by that street to Ingrams Road; thence south-easterly by that road to Cassells Road; thence south-easterly by that road, easterly by Main Road and generally north-easterly by the Eltham—Yarra Glen Road to Watsons Creek, and thence generally southerly by that creek to the point of commencement.

SUBDIVISION OF RICHMOND

Melbourne Province

Electoral District of Richmond

Commencing at the intersection of Lygon Street and Blyth Street; thence easterly by Blyth Street to the Merri Creek; thence generally south-easterly by that creek to the Yarra River; thence generally south-easterly and westerly by that river to Punt Road; thence northerly by that road and Hoddle Street to Victoria Parade; thence westerly by that parade to Nicholson Street; thence northerly by that street to Park Street; thence westerly by that street to Lygon Street, and thence northerly by that street to the point of commencement.

SUBDIVISION OF RINGWOOD

Silvan Province

Electoral District of Bayswater

Commencing at the intersection of Heatherdale Road and Canterbury Road; thence northerly by Heatherdale Road to the Melbourne to Lilydale Railway; thence north-easterly by that railway to Mount Dandenong Road; thence easterly by that road to Dorset Road; thence southerly by that road to the Dandenong Creek; thence westerly by that creek to the eastern boundary of the City of Ringwood; thence northerly by that boundary to the Melbourne to Belgrave Railway; thence north-westerly by that railway to Canterbury Road, and thence westerly by that road to the point of commencement.

SUBDIVISION OF RINGWOOD NORTH

Silvan Province

Electoral District of Warrandyte

Commencing at the junction of Plymouth Road with Yarra Road; thence south-easterly by Yarra Road to the Maroondah Highway; thence south-westerly by that highway to Kent Avenue; thence south-easterly by that avenue and a line in continuation to the Melbourne to Lilydale Railway; thence south-westerly by that railway to Heatherdale Road, being a point on the boundary of the City of Ringwood; thence northerly, easterly, northerly and again easterly by the city boundary, and thence further easterly by Plymouth Road to the point of commencement.

SUBDIVISION OF RIPON

Ballarat Province

Electoral District of Ripon

Commencing at the south-western angle of the Shire of Avoca; thence easterly by the boundary of that shire to the western boundary of the Shire of Lexton; thence generally south-easterly by the boundary of that shire to the western boundary of the Shire of Ballarat; thence southerly by the boundary of that shire to the boundary of the Shire of Grenville; thence southerly by the boundary of that shire to Tannery Road; thence south-easterly by that road and Hillcrest Road to the southern boundary of the Parish of Smythesdale; thence north-easterly and

south-easterly by that parish boundary to the eastern boundary of the Shire of Grenville; thence generally north-easterly by that boundary to Vernons Road; thence westerly by that road to Bowes Road; thence northerly by that road and north-easterly by the Sebastopol-Smythesdale Road to Bells Road; thence north-westerly by that road to the south-eastern angle of allotment 1, Section 6, Parish of Cardigan; thence northerly by the eastern boundary of that allotment, the eastern boundaries of allotment 18 and allotment 6, Section 2, and allotment 18 and allotment 6, Section 1 and further northerly by Heinz Lane to the Western Highway; thence south-easterly by that highway to Ring Road; thence north-easterly by that road to the Sunraysia Highway; thence northerly by that highway to the Ballarat-Maryborough Road; thence northerly by that road to Cummins Road; thence easterly by that road and northerly by the Midland Highway to the southern boundary of the Shire of Creswick; thence easterly, generally north-westerly and southerly by the boundary of that shire to the northern boundary of the Shire of Ballarat; thence westerly by that shire boundary to the eastern boundary of the Shire of Lexton; thence northerly and north-westerly by the boundary of that shire to the eastern boundary of the Shire of Avoca, and thence northerly, westerly and southerly by the boundary of that shire to the point of commencement.

SUBDIVISION OF RODNEY

North Eastern Province

Electoral District of Rodney

Commencing at the north-eastern angle of the Shire of Nathalia; thence southerly and westerly by the boundary of that shire to the Goulburn River; thence generally southerly by that river to a point in line with the road forming the eastern boundary of allotment 41, Parish of Coomboona; thence southerly by a line and that road, Ross Road and Minchins Road to the northern boundary of allotment 53, Parish of Mooropna; thence westerly by that boundary to Starrits Road; thence southerly by that road to Lilford Road; thence westerly by that road to Mulcahy Road; thence southerly by that road to Fenaughty road; thence westerly by that road to Ryan Road; thence southerly by that road to the Byrneside-Kyabram Road; thence westerly by that road to the eastern boundary of the Parish of Girgarre East; thence southerly by the eastern boundaries of that parish and the Parish of Waranga to the Waranga Basin; thence south-easterly and south-westerly by the Waranga Basin to the eastern boundary of the Parish of Waranga, being a point on the boundary of the Shire of Waranga; thence generally southerly and generally westerly by the boundary of that shire to the Campaspe River; thence northerly by that river to the southern boundary of the Shire of Rochester; thence westerly and northerly by the boundary of that shire to the southern boundary of the Shire of Cohuna; thence north-westerly and north-easterly by the boundary of that shire to the State boundary, and thence south-easterly and north-easterly by the State boundary to the point of commencement.

SUBDIVISION OF ROMSEY

Ballarat Province

Electoral District of Gisborne

The whole of the Shire of Romsey.

SUBDIVISION OF ROXBURGH PARK

Melbourne North Province

Electoral District of Broadmeadows

Commencing at the junction of Somerton Road with the Hume Highway; thence westerly by Somerton Road to the South Morang to Keilor SEC Transmission Line; thence northerly, north-easterly and easterly by that transmission line to the Hume Highway, and thence southerly by that highway to the point of commencement.

SUBDIVISION OF SANDOWN

Chelsea Province

Electoral District of Springvale

Commencing at the intersection of Springvale Road and Dandenong Road; thence south-easterly by Dandenong Road to Chandler Road; thence southerly by that road to the Melbourne to Dandenong Railway; thence north-westerly by that railway to Springvale Road, and thence northerly by that road to the point of commencement.

SUBDIVISION OF SANDRINGHAM

Higinbotham Province

Electoral District of Sandringham

Commencing at the junction of Highett Road with the Nepean Highway; thence south-easterly by the Nepean Highway to Bay Road; thence westerly by that road, and a line in continuation to the shore of Port Phillip Bay; thence generally north-westerly by that shore to a point in line with Small Street; thence easterly by a line and Small Street to Hampton Street; thence northerly by that street to Thomas Street; thence easterly by that street to Bluff Road; thence southerly by that road to Wickham Road; thence easterly by that road to Spring Road, and thence southerly by that road and easterly by Highett Road to the point of commencement.

SUBDIVISION OF SEYMOUR

Central Highlands Province

Electoral District of Seymour

Commencing on the Campaspe River at the north-western angle of the Shire of McIvor; thence easterly and south-easterly by the boundary of that shire to the northern boundary of the Shire of Seymour; thence generally easterly, south-easterly and southerly by the boundary of that shire to the northern boundary of the Shire of Yea; thence south-easterly and southerly by the boundary of that shire to the north-eastern boundary of the Shire of Healesville; thence north-westerly and south-westerly by the boundary of that shire to Buttermans Track; thence north-westerly by that track to Marshalls Road; thence south-westerly by a road to Rifle Range Road;

thence south-westerly by that road to Fox Road; thence south-westerly by that road to Smiths Gully Road; thence westerly by that road to Black Cameron Road; thence north-westerly by that road to the Kangaroo Ground-St. Andrews Road; thence northerly by that road to the Heidelberg-Kinglake Road; thence north-easterly by that road to School Road; thence north-westerly by that road to Hildebrand Road; thence westerly by that road to Shaws Road; thence generally westerly by that road to the Cottles Bridge-Strathewen Road; thence southerly by that road to Greens Road; thence westerly by that road to the Hursbridge-Arthurs Creek Road; thence northerly by that road to Deep Creek Road; thence north-westerly by that road to Ridge Road; thence southerly by that road to Cades Road; thence generally westerly by that road to Plenty Road; thence northerly by that road to Grants Road; thence westerly by that road and a line in continuation to the most southern boundary of the Shire of Kilmore; thence westerly and northerly by the boundary of that shire to the southern boundary of the Shire of Pyalong; thence westerly and northerly by the boundary of that shire to the southern boundary of the Shire of McIvor, and thence westerly and northerly by the boundary of that shire to the point of commencement.

SUBDIVISION OF SHEPPARTON

North Eastern Province

Electoral District of Shepparton

Commencing at the north-western angle of the Shire of Shepparton; thence easterly, southerly, easterly, southerly, westerly, again southerly and again westerly by the boundary of that shire to the eastern boundary of the Shire of Rodney; thence generally south-westerly by the boundary of that shire to the western boundary of the Parish of Murchison North; thence northerly by that boundary to the Waranga Basin; thence north-easterly and north-westerly by the Waranga Basin to the western boundary of the Parish of Murchison North; thence northerly by that boundary and the western boundary of the Parish of Toolamba West to the Byrneside-Kyabram Road; thence easterly by that road to Ryan Road; thence northerly by that road to Fenaughty Road; thence easterly by that road to Mulcahy Road; thence northerly by that road to Lilford Road; thence easterly by that road to Starritt Road; thence northerly by that road to the northern boundary of allotment 53, Parish of Mooropna; thence easterly by that boundary to Minchin Road; thence northerly by that road, Ross Road and further northerly by a road and a line to the Goulburn River, and thence northerly by that river to the point of commencement.

SUBDIVISION OF SOUTH BARWON

Geelong Province

Electoral District of South Barwon

Commencing on the shore of Bass Strait at a point in line with Point Addis Road; thence generally north-easterly by the shore of Bass Strait to the Barwon River, which forms part of the north-eastern boundary of the City of South Barwon; thence generally

north-westerly by that boundary to Sharnon Avenue; thence south-easterly by that avenue to Barrabool Road; thence south-westerly and westerly by that road to Scenic Road; thence northerly by that road to Orana road; thence westerly by that road and a line in continuation to the Barwon River; thence generally westerly by that river to the western boundary of the Shire of Barrabool; thence southerly and easterly by that boundary to Forest Road; thence southerly and south-easterly by that road to the Great Ocean Road; thence north-easterly by that road to Point Addis Road, and thence south easterly by that road and a line in continuation to the point of commencement.

(To include islands adjacent to the sea coast.)

SUBDIVISION OF SPRINGVALE

Chelsea Province

Electoral District of Springvale

Commencing on the Melbourne to Dandenong Railway at Springvale Road; thence south-easterly by the Melbourne to Dandenong Railway to Heatherton Road; thence westerly by that road to Corrigan Road; thence southerly by that road to Henderson Road; thence westerly by that road and southerly by Darren Road to Coomoora Road; thence westerly by that road to Springvale Road, and thence northerly by that road to the point of commencement.

SUBDIVISION OF ST ALBANS

Doutta Galla Province

Electoral District of Keilor

Commencing on Taylors Road at the Melbourne to Sunbury Railway; thence easterly by Taylors Road to Leslie Street; thence southerly by that street to William Street; thence easterly by that street to Sunshine Avenue; thence south-easterly by that avenue to Government Road; thence generally north-easterly by that road and a line in continuation to the Maribymong River; thence southerly by that river to a point in line with McIntyre Road; thence southerly by a line and McIntyre Road to Main Road East; thence westerly by that road, Main Road West and a line in continuation to the Kororoit Creek, being a point on the western boundary of the City of Keilor; thence northerly by that boundary to Taylors Road, and thence easterly by that road to the point of commencement.

SUBDIVISION OF ST ALBANS SOUTH

Doutta Galla Province

Electoral District of Sunshine

Commencing on the Maribymong River at the Albion to Broadmeadows Railway; thence south-westerly by the Albion to Broadmeadows Railway to Ballarat Road; thence easterly by that road to Anderson Road; thence southerly by that road to the Melbourne to Bacchus Marsh Railway; thence westerly by that railway to the Kororoit Creek; thence generally north-westerly by that creek to the Jones Creek; thence northerly by that creek to Ballarat Road; thence generally westerly by that road to the Kororoit

Creek; thence generally north-westerly by that creek to Station Road; thence northerly by that road to Main Road West; thence easterly by that road and Main Road East to McIntyre Road; thence northerly by that road and a line in continuation to the Maribymong River, and thence south-easterly by that river to the point of commencement.

SUBDIVISION OF ST ARNAUD

Ballarat Province

Electoral District of Ripon

Commencing at the south-eastern angle of the Shire of Kara Kara, and thence generally north-westerly, generally north-easterly and southerly by the boundary of that shire to the point of commencement. Note: This could be better expressed as:

"The whole of the Shire of Kara Kara".

SUBDIVISION OF STAWELL

Western Province

Electoral District of Wimmera

Commencing at the north-western angle of the Parish of Jallukar, being a point on the boundary of the Shire of Stawell; thence southerly by the western boundary of that parish to the boundary of the Shire of Stawell, and thence southerly, westerly, generally northerly, generally south-easterly and westerly by the boundary of that shire to the point of commencement.

SUBDIVISION OF STRATHBOGIE

Central Highlands Province

Electoral District of Benalla

Commencing at the north-western angle of the Shire of Violet Town, being a point on the Broken River; thence generally south-easterly by the Broken River to the western boundary of the City of Benalla; thence generally southerly by the city boundary to the Midland Highway; thence southerly by that highway to the Hume Freeway; thence north-easterly by that freeway to Kilfeera Road; thence south-easterly by that road to the western boundary of the Shire of Oxley; thence northerly by the shire boundary to the northern boundary of the Parish of Lurg; thence generally easterly by the northern boundaries of that parish and the Parishes of Greta and Moyhu and south-easterly by the eastern boundary of the latter parish to the north-eastern angle of the Parish of Carboor; thence south-easterly by the eastern boundary of that parish to the north-western angle of the Parish of Bungamero; thence easterly by the northern boundary and generally southerly by the eastern boundary of that parish to the north-eastern angle of the Parish of Winteriga; thence generally southerly by the eastern boundary of that parish to the Rose River; thence generally south-westerly by that river to a point in line with the south-western boundary of allotment 24A, Parish of Matong North; thence south-easterly by a line, the south-western boundary of allotment 24A, a line, the south-western boundary of allotment 24 and a line to the Dandongdale River; thence generally southerly by that river to the northern boundary of the Parish of Koonika; thence easterly by

the northern boundary and southerly by the eastern boundary of that parish to the southern boundary of the Shire of Oxley; thence south-westerly by the shire boundary to the most eastern angle of the Shire of Mansfield; thence south-westerly and generally westerly by the shire boundary to the south-eastern angle of the Shire of Alexandra; thence generally westerly and northerly by the southern and western boundaries of that shire to the southern angle of the Shire of Euroa; thence north-westerly by the western boundary of that shire to the most southern angle of the Shire of Goulburn; thence generally north-westerly, northerly and north-easterly by the boundary of that shire to the western boundary of the Shire of Euroa; thence north-easterly and easterly by the boundary of that shire to the western boundary of the Shire of Violet Town, and thence northerly by that boundary to the point of commencement.

SUBDIVISION OF SUNBURY

Melbourne North Province

Electoral District of Tullamarine

Commencing on the Calder Highway at Watsons Road, being a point on the boundary of the Shire of Bulla; thence north-westerly and generally easterly by the shire boundary to the Deep Creek; thence south-westerly by that creek to Bulla Road; thence generally north-westerly by that road to the Bulla-Diggers Rest Road; thence generally westerly by that road to the Jacksons Creek; thence generally westerly by that creek to a point in line with the road forming the north-western boundary of allotment A, section 16, Parish of Holden; thence south-westerly by a line and that road to Watsons Road, and thence westerly by that road to the point of commencement.

SUBDIVISION OF SUNSHINE NORTH

Doutta Galla Province

Electoral District of Sunshine

Commencing at the intersection of Duke Street and Ballarat Road; thence westerly by Ballarat Road to the Albion to Broadmeadows Railway; thence north-westerly and north-easterly by that railway to the Maribymong River; thence south-easterly by that river to a point in line with Clarendon Street; thence westerly by a line in continuation of Clarendon Street to a point in line with Duke Street, and thence southerly by a line and Duke Street to the point of commencement.

SUBDIVISION OF SUNSHINE SOUTH

Doutta Galla Province

Electoral District of Sunshine

Commencing on the Melbourne to St. Albans Railway at Anderson Road; thence south-easterly by the Melbourne to St. Albans Railway to the Sunshine to Newport Railway; thence south-easterly by that railway to Geelong Road; thence south-westerly by that road and the Princes Highway to the Kororoit Creek; thence northerly by that creek to a point in line with Derby Road; thence easterly by a line to the junction of Derby Road with Anderson Road, and

thence northerly by Anderson Road to the point of commencement.

SUBDIVISION OF SWAN HILL

North Western Province

Electoral District of Swan Hill

Commencing on the State boundary at the south-eastern angle of the Shire of Swan Hill; thence generally south-westerly by the boundary of that shire to the eastern boundary of the Shire of Wycheproof; thence southerly and south-westerly by the boundary of that shire to the eastern boundary of the Shire of Donald; thence generally south-westerly, north-easterly, westerly and generally northerly by the boundary of that shire to the southern boundary of the Shire of Birchip; thence westerly, northerly and easterly by the boundary of that shire to the western boundary of the Shire of Wycheproof; thence generally northerly by the boundary of that shire to the western boundary of the Shire of Swan Hill; thence northerly, westerly and northerly by the boundary of that shire to the northern boundary of the State, and thence generally south-easterly by the State boundary to the point of commencement.

SUBDIVISION OF SYDENHAM

Doutta Galla Province

Electoral District of Melton

Commencing at the junction of Plumpton Road with Taylors Road; thence northerly by Plumpton Road to the Calder Highway; thence south-easterly by that highway to Holden Road; thence westerly by that road to the Melbourne to Sunbury Railway; thence south-easterly by that railway to Taylors Road, and thence westerly by that road to the point of commencement.

SUBDIVISION OF TALLY HO

Koonung Province

Electoral District of Forest Hill

Commencing at the intersection of Burwood Highway and Springvale Road; thence southerly by Springvale Road to Highbury Road; thence easterly by that road and a line in continuation to the Dandenong Creek; thence southerly by that creek to High Street Road; thence westerly by that road to Springvale Road; thence southerly by that road to Coleman Parade; thence westerly by that parade to Kingsway; thence northerly by Kingsway to a point in line with the Melbourne to Glen Waverley Railway; thence westerly by a line and that railway to Blackburn Road; thence northerly by that road to the Burwood Highway, and thence easterly by that road to the point of commencement.

SUBDIVISION OF TANNERY

Western Province

Electoral District of Polwarth

Commencing in Tannery Road at the north-western angle of allotment 9, section 15A, Parish of Smythesdale, being a point on the southern boundary

of that parish; thence south-easterly by Tannery Road and Hillcrest Road to the southern boundary of the Parish of Smythesdale, and thence westerly and northerly by the parish boundary to the point of commencement.

SUBDIVISION OF THE GLEN

Waverley Province

Electoral District of Glen Waverley

Commencing at the intersection of Springvale Road and High Street Road; thence easterly by High Street Road to the Dandenong Creek; thence generally south-easterly by that creek to Ferntree Gully Road; thence westerly by that road to Jells Road; thence southerly by that road and westerly by Wellington Road to the South Eastern Arterial; thence north-westerly by the South Eastern Arterial to Stephensons Road; thence northerly by that road to the Melbourne to Glen Waverley Railway; thence easterly by that railway and a line in continuation to Kingsway; thence southerly by Kingsway to Coleman Parade; thence easterly by that parade to Springvale Road, and thence northerly by that road to the point of commencement.

SUBDIVISION OF THOMASTOWN

Melbourne North Province

Electoral District of Thomastown

Commencing at a point on the Melbourne to Epping Railway in line with Broadhurst Avenue; thence westerly by a line, Broadhurst Avenue and a line in continuation to the Merri Creek; thence northerly by that creek to Cooper Street; thence easterly by that street to High Street; thence south-westerly by that street to Childs Road; thence easterly by that road to the Melbourne to Epping Railway, and thence southerly by that railway to the point of commencement.

SUBDIVISION OF TOONGABBIE

Gippsland Province

Electoral District of Morwell

Commencing on the Thomson River at the Traralgon-Maffra Road, being a point on the northern boundary of the Shire of Rosedale; thence southerly by that road to the Rosedale-Heyfield Road; thence southerly by that road to the Princes Highway; thence southerly by that highway to the La Trobe River; thence westerly by that river to the western boundary of the Shire of Rosedale, and thence westerly, northerly and easterly by the boundary of that shire to the point of commencement.

SUBDIVISION OF TULLAMARINE

Melbourne North Province

Electoral District of Tullamarine

Commencing at the junction of Plumpton Road with the Calder Highway; thence north-westerly by that highway to Watsons Road; thence easterly by that road and north-easterly by the road forming the north-western boundary of allotment A, section 16,

Parish of Holden, to the Jacksons Creek; thence generally easterly by that creek to the Bulla-Diggers Rest Road; thence generally easterly by that road to Bulla Road; thence generally south-easterly by that road to the Deep Creek; thence generally northerly by that creek to a point in line with Somerton Road; thence easterly by a line and Somerton Road to the South Morang to Keilor SEC Transmission Line; thence southerly by that transmission line to the Moonce Ponds Creek; thence generally southerly by that creek to the Albion to Broadmeadows Railway; thence south-westerly by that railway to Melrose Drive; thence north-westerly by that drive to Sharps Road; thence westerly by that road and a line in continuation to the Maribyrnong River; thence generally north-westerly by that river to the Jacksons Creek; thence generally westerly by that creek to Edwards Road; thence southerly by that road and westerly by Thompsons Road to the Calder Highway, and thence north-westerly by that highway to the point of commencement.

SUBDIVISION OF UPPER LODDON

North Western Province

Electoral District of Bendigo West

Commencing at the north-western angle of the Shire of Bet Bet; thence southerly, easterly and north-easterly by the boundary of that shire to the western boundary of the Rural City of Marong; thence south-easterly by the boundary of that rural city to the north-western angle of the Shire of Maldon; thence southerly and south-easterly by the western boundary of that shire to the western boundary of the Shire of Newstead; thence southerly, south-easterly, northerly, easterly, again northerly and westerly by the boundary of that shire to the eastern boundary of the Shire of Maldon; thence generally northerly by the boundary of that shire to the southern boundary of the Parish of Ravenswood; thence westerly by that boundary to the Melbourne to Bendigo Railway; thence generally northerly by that railway to a railway bridge approximately 500 metres south-east of the eastern angle of allotment 134A, Section D, Parish of Mandurang; thence due east (true meridian) to the Spring Gully Channel; thence generally northerly by that channel and the Diamond Hill Channel to the Faugh-a-Ballaug Road; thence generally northerly by that road to Belle Vue Road; thence south-easterly by that road to Fletcher Street; thence generally north-westerly by Fletcher Street and Honeybone Street to Adam Street; thence north-easterly by that street to Thistle Street; thence south-westerly and north-westerly by that street to the Melbourne to Bendigo Railway; thence north-easterly by that railway to Myrtle Street; thence north-westerly by Myrtle Street and Don Street to Barnard Street; thence north-easterly by that street to Eaglehawk Road; thence north-westerly by that road to the north-western boundary of the City of Bendigo at McGowan Street; thence north-easterly by that city boundary to Gibson

Street; thence north-westerly by Gibson Street to the north-western boundary of the Mental Health Authority Reserve; thence generally north-easterly by that boundary to Prouses Road; thence easterly by a line to a point on the north-western boundary of the City of Bendigo where it is intersected by Dick Street; thence north-easterly by that city boundary to the northern boundary of the Borough of Eaglehawk; thence north-westerly, westerly and south-westerly by that boundary to the Loddon Valley Highway; thence generally north-westerly by that highway to Myers Flat-Leichardt Road; thence north-westerly by that road to the road forming the eastern boundary of allotment 79A, Parish of Leichardt; thence north-westerly and westerly by that road to the Bridgewater-Maldon Road; thence north-easterly by that road to the road forming the southern boundary of allotment 143D, Parish of Derby; thence westerly and north-westerly by that road to the northern boundary of allotment 2, Section B; thence westerly by that boundary and a line to the western boundary of the Rural City of Marong; thence northerly by the boundary of that rural city to the north-eastern angle of the Shire of Bet Bet, and thence south-westerly by the boundary of that shire to the point of commencement.

SUBDIVISION OF VERMONT SOUTH

Koonung Province

Electoral District of Forest Hill

Commencing at the junction of Boronia Road with Canterbury Road; thence easterly by Canterbury Road to Heatherdale Road; thence southerly by that road and a line in continuation to the Dandenong Creek; thence southerly by that creek to a point in line with the continuation of Highbury Road; thence westerly by a line and Highbury Road to Springvale Road; thence northerly by that road to the proposed Healesville Freeway; thence easterly by that proposed freeway to a point in line with the continuation of Philip Street; thence northerly by a line and Philip Street to Boronia Road, and thence north-westerly by that road to the point of commencement.

SUBDIVISION OF WANTIRNA

Koonung Province

Electoral District of Wantima

Commencing on the Dandenong Creek at Boronia Road; thence south-easterly by Boronia Road to Stud Road; thence south-westerly by that road to the Burwood Highway; thence south-easterly by that highway to Scoresby Road; thence southerly by that road to Fernree Gully Road; thence north-easterly by that road to the eastern boundary of Knox Park; thence southerly by that park boundary and a line in continuation to the Monbulk Creek; thence westerly by that creek and Corhanwarrabul Creek to a point in line with Taylors Lane; thence southerly by a line and Taylors Lane to Wellington Road; thence westerly by that road to Stud Road; thence southerly by that road to Police road; thence easterly by that road to the

boundary of the City of Knox; thence southerly by that boundary to the Dandenong Creek, and thence north-westerly and north-easterly by that creek to the point of commencement.

SUBDIVISION OF WARRANDYTE

Silvan Province

Electoral District of Warrandyte

Commencing on the Yarra River at the Mullum Mullum Creek, being a point on the boundary of the City of Doncaster and Templestowe; thence generally easterly and southerly by that city boundary to the northern boundary of the City of Croydon; thence easterly by that city boundary to Yarra Road; thence south-easterly and southerly by that road to Plymouth Road; thence westerly by that road to the City of Croydon boundary; thence westerly by the city boundary to the eastern boundary of the City of Doncaster and Templestowe; thence southerly, westerly and southerly by the city boundary to the Mullum Mullum Creek; and thence north-westerly by that creek to the point of commencement.

SUBDIVISION OF WARRNAMBOOL

Western Province

Electoral District of Warrnambool

Commencing on the shore of the Southern Ocean at the south-eastern angle of the Shire of Heytesbury; thence generally north-easterly by the eastern boundary of that shire to the northern boundary of the Parish of Coradji; thence westerly by that boundary and the northern boundary of the Parish of Cooriejong to the eastern boundary of the Parish of Timboon; thence northerly by that boundary, westerly by the northern boundary of that parish and northerly by the eastern boundary of the Parish of Ecklin to the southern boundary of the Parish of Terang; thence northerly by the eastern boundary of that parish and the eastern boundary of the Parish of Glenormiston to the eastern boundary of the Shire of Mortlake; thence generally northerly by that boundary, generally westerly and generally southerly by the northern and western boundaries of that shire to the northern boundary of the Shire of Warrnambool; thence generally westerly and generally southerly by the boundary of that shire to the northern boundary of the Shire of Belfast; thence generally westerly by that boundary to the Shaw River; thence south-westerly by that river to the shore of Lake Yambuk; thence southerly and westerly by the eastern and southern shores of that lake to the shore of the Southern Ocean, and thence generally south-easterly by that shore to the point of commencement.

(To include islands adjacent to the sea coast.)

SUBDIVISION OF WATSONIA

Jika Jika Province

Electoral District of Bundoora

Commencing in Waiora Road at Lower Plenty Road; thence northerly by Waiora Road to Kingsbury Drive; thence westerly by that drive to the boundary of

3214 G'45 20 November 1991

the City of Preston; thence westerly by the city boundary to the Darebin Creek; thence north-westerly by that creek to Plenty Road; thence north-easterly by that road to a point in line with Purinuan Road; thence westerly by a line to a point on Darebin Creek in line with Purinuan Road, thence generally northerly by Darebin Creek to the northern boundary of the City of Preston; thence easterly by that boundary and Grimshaw Street to Para Road; thence south-easterly by that road to the Plenty River; thence southerly by that river to Lower Plenty Road, and thence south-westerly by that road to the point of commencement.

SUBDIVISION OF WEDDERBURN

North Western Province

Electoral District of Swan Hill

Commencing at the north-western angle of the Shire of Korong; thence easterly, southerly, westerly and generally north-westerly by the boundary of that shire to the southern boundary of the Shire of Charlton, and thence generally north-westerly, north-easterly and southerly by the boundary of that shire to the point of commencement.

SUBDIVISION OF WERRIBEE

Melbourne West Province

Electoral District of Werribee

Commencing on the Little River at Balliang Creek, being a point on the western boundary of the City of Werribee; thence north-westerly, easterly, northerly and south-easterly by the city boundary to a point on the Werribee River in line with Boundary Road; thence easterly, by a line and Boundary Road to Derrimut Road; thence southerly by that road to Hogans Road; thence easterly by that road and southerly by Morris Road to the Melbourne to Geelong Railway; thence north-easterly by that railway to the Board of Works Outfall Sewer, at Hoppers Crossing; thence south-easterly by a line to the Princes Freeway; thence southerly and south-westerly by that freeway to the Werribee River; thence south-easterly by that river to the shore of Port Phillip Bay; thence south-westerly by that shore to the mouth of the Little River, and thence north-westerly by that river to the point of commencement.

SUBDIVISION OF WHEELERS HILL

Koonung Province

Division of Warrimna

Commencing on the Dandenong Creek at Ferntree Gully Road; thence south-easterly by the Dandenong Creek to a point in line with Police Road; thence westerly by a line and Police Road to the South Eastern Arterial; thence north-westerly by the South Eastern Arterial to Wellington Road; thence easterly by that road to Jells Road; thence northerly by that road to Ferntree Gully Road, and thence easterly by that road to the point of commencement.

Victoria Government Gazette

SUBDIVISION OF WILLIAMSTOWN

Melbourne West Province

Electoral District of Williamstown

Commencing on the shore of Port Phillip Bay at the mouth of the Kororoit Creek; thence westerly by the Kororoit Creek to the Melbourne to Altona Railway; thence northerly by that railway to the Melbourne to Geelong Railway; thence westerly by that railway to Millers Road; thence northerly by that road to the northern boundary of the City of Altona; thence westerly by that boundary to the Princes Highway; thence north-easterly by that highway and Geelong Road to Somerville Road; thence easterly by that road to the Melbourne to Williamstown Railway; thence north-easterly by that railway to the Maribyrnong River; thence southerly by that river and the Yarra River to the shore of Hobsons Bay, and thence south-easterly and south-westerly by that shore and westerly by the shore of Port Phillip Bay to the point of commencement.

SUBDIVISION OF WIMMERA

Western Province

Electoral District of Wimmera

Commencing at the north-western angle of the Shire of Kaniva, being a point on the western boundary of the State; thence easterly by the northern boundary of that shire and the northern boundary of the Shire of Lowan to the western boundary of the Shire of Dimboola; thence northerly, easterly, southerly, easterly and southerly by the boundary of that shire to the northern boundary of the Shire of Warracknabeal; thence easterly and generally southerly by the boundary of that shire to the northern boundary of the Shire of Dunmunkle; thence generally south-easterly, south-westerly and westerly by the boundary of that shire to the eastern boundary of the Shire of Wimmera; thence generally southerly and north-westerly by the boundary of that shire to the southern boundary of the Shire of Arapiles; thence south-westerly by that boundary to the boundary of the Shire of Kowree; thence south-westerly and generally westerly by the boundary of that shire to the western boundary of the State, and thence northerly by the State boundary to the point of commencement.

SUBDIVISION OF YARRA GLEN

Central Highlands Province

Electoral District of Yan Yean

Commencing on the Yarra River at Watsons Creek; thence northerly and north-easterly by Watsons Creek to Buttermans Track; thence south-easterly by that track to Wallace Road; thence easterly by that road to Skyline Road North; thence southerly by that road to Mt. Wise Road; thence easterly and southerly by that road to the Eltham-Yarra Glen Road; thence easterly by that

Victoria Government Gazette

road to the Maroondah Aqueduct; thence north-easterly by that aqueduct to Bleases Lane; thence southerly by that lane to the Old Healesville Road; thence north-easterly by that road to Tarrawarra Road; thence southerly by that road to the Healesville-Yarra Glen Road; thence easterly by that road to Tarrawarra Road; thence southerly by that road to the Yarra River, and thence generally south-westerly by that river to the point of commencement.

20673

Planning and Environment Act 1987

MELBOURNE PLANNING SCHEME

Notice of Approval of Amendment

Amendment L72

The Minister for Planning and Housing has approved Amendment L72 to the Local Section of the Melbourne Planning Scheme.

The amendment comes into operation on the date this notice is published in the *Government Gazette*.

The amendment affects land within the Specified Areas zones, specifically the Tyne/Little Elgin Street Project (215-217 Elgin Street, 6-28 Little Elgin Street, 9-29 Little Elgin Street, 6-38 Tyne Street, Carlton).

Amendment L23, approved on 27 February 1991, included the subject land within a "Specified Areas" zone in the Melbourne Planning Scheme. As a result the Planning Scheme now provides that the use and development of the site be in accordance with the relevant consent notice.

The consent notice incorporated in the Planning Scheme by reference in the ordinance enables the development of a mixed residential and public carpark scheme on the subject land.

Amendment L72 makes minor changes to the approved concept plans in that it modifies the carpark access arrangements and deletes one residential unit from the Elgin Street frontage. This unit is being relocated elsewhere within the site. Access to and egress from the underground carpark is now proposed to be from Elgin Street. (Originally this access was proposed from Tyne Street.)

A copy of the amendment can be inspected free of charge during office hours at the Department of Planning and Housing, Ground Floor, 477 Collins Street, Melbourne and at the offices of the City of Melbourne, City Strategy Planning Division, 3rd Floor, Council House, 200 Little Collins Street, Melbourne.

GEOFF CODE

Manager

20600

Planning Co-ordination Branch

G 45 20 November 1991 3215

Planning and Environment Act 1987

GEELONG REGIONAL PLANNING SCHEME

Notice of Amendment to the Planning Scheme

Amendment No. R87

The Geelong Regional Commission has prepared Amendment No. R87 to the Geelong Regional Planning Scheme.

The amendment proposes to change the Regional Section of the Planning Scheme by:

1. rezoning approximately 7600 m² of land at Lot 20, Portarlington Road, Drysdale from Public Purposes (Existing)—5—Cemetery to Residential C.

2. rezoning 4.2 ha of Crown land comprising Allotments 11-33 and 58-60, Section 4, Parish of Jan Juc having frontage to both sides of Elizabeth Street, Anglesea and also frontages to Betleigh Street, Great Ocean Road and McDougall Street from Public Purposes Reservation to Reserved Residential.

The amendment can be inspected at Geelong Regional Commission, Fifth Floor, State Government Offices, Corner Fenwick and Little Malop Streets, Geelong; Department of Planning and Housing, The Olderfleet Buildings, 477 Collins Street, Melbourne; the offices of the Rural City of Bellarine and the Shire of Barrabool.

Submissions about the amendment must be sent to the Secretary, Geelong Regional Commission, PO Box 770, Geelong 3220 by Friday, 20 December 1991.

G. R. COWLING

Secretary

20340

Geelong Regional Commission

Planning and Environment Act 1987

MELBOURNE PLANNING SCHEME

Notice of Lapsing of Amendment

Amendment L18

On 31 May 1991 the Minister for Planning and Housing confirmed that the above amendment lapsed in accordance with section 30 (1) (a) of the *Planning and Environment Act 1987*.

The amendment proposed to include 7 Alfred Place, Melbourne (Mietta's) on the list of notable buildings in Table to Clause 4.4.13.1 of the Melbourne Planning Scheme.

The amendment lapses on the date this notice is published in the *Government Gazette*.

GEOFF CODE

Manager

20600

Planning Co-ordination Branch

3216 G 45 20 November 1991

Planning and Environment Act 1987
LEIGH PLANNING SCHEME
Notice of Approval of Amendment
Amendment No. L6

The Minister for Planning and Housing has approved Amendment No. 6 to the Leigh Planning Scheme.

The amendment comes into operation on the date this notice is published in the *Government Gazette*.

This amendment introduces:

(1) Reserved land provisions into the scheme to enable the identification of land which is to be acquired for public purposes and control its use and development.

(2) The amendment also reserves two parcels of land that council wishes to acquire for fire access roads:

- (i) Lot 42 LP145645 Red Gum Drive, Teesdale; and
- (ii) Part of Crown Allotment 9D, Parish of Warrambine.

A copy of the amendment can be inspected free of charge, during office hours at Shire of Leigh, Aitchison Street, Rokewood; Department of Planning and Housing, The Olderfleet Buildings, 477 Collins Street, Melbourne.

GEOFF CODE
Manager
20600 Planning Co-ordination Branch

Planning and Environment Act 1987
WANGARATTA SHIRE PLANNING SCHEME
Notice of Approval of Amendment
Amendment L7

The Minister for Planning and Housing has approved Amendment L7 to the Wangaratta Shire Planning Scheme.

The amendment comes into operation on the date this notice is published in the *Government Gazette*.

The amendment introduces an ordinance change to allow Council the discretion to consider a permit application for a house in the Rural 4 (Small Farming) Zone where a permit had been granted under a previous planning instrument.

A copy of the amendment can be inspected free of charge during office hours, at the offices of the Shire of Wangaratta, 23 Ely Street, Wangaratta and at the Department of Planning and Housing, 477 Collins Street, Melbourne.

GEOFF CODE
Manager
20600 Planning Co-ordination Branch

Victoria Government Gazette

Planning and Environment Act 1987
PAKENHAM PLANNING SCHEME
Notice of Approval of Amendment
Amendment L52

The Minister for Planning and Housing has approved Amendment L52 to the Pakenham Planning Scheme.

The amendment comes into operation on the date this notice is published in the *Government Gazette*.

The amendment affects Lots 1 and 4 LP 20283 John and Henry Streets, Pakenham by changing the zone from Residential 1 and, Reserved Commercial respectively to Public Purposes "1" (Municipal Purposes) Reserve.

A copy of the amendment can be inspected, free of charge, during office hours, at the offices of the Shire of Pakenham, Henty Way, Pakenham and at The Department of Planning and Housing, 477 Collins Street, Melbourne.

GEOFF CODE
Manager
20600 Planning Co-ordination Branch

Planning and Environment Act 1987
GEELONG REGIONAL PLANNING SCHEME

Notice of Approval of Amendment
Amendment No. RL66 Part 2

The Minister for Planning and Housing has approved Amendment RL66 Part 2 to the Geelong Regional Planning Scheme.

The amendment comes into operation on the date this notice is published in the *Government Gazette*.

The amendment rezones 105 Draper Street, Ocean Grove from Public Open Space (Existing)—B Public Park to Residential A. The land is owned by the Rural City of Bellarine and the rezoning will allow it to be sold for the purposes of Residential Development.

A copy of the amendment can be inspected free of charge, during office hours at Geelong Regional Commission, 5th Floor, State Offices, corner Fenwick and Little Malop Streets, Geelong; Department of Planning and Housing, The Olderfleet Buildings, 477 Collins Street, Melbourne; City of Geelong, City of Newtown, City of Geelong West, Borough of Queenscliffe, Bellarine Rural City, City of South Barwon; Shire of Barrabool, Shire of Bannockburn, Shire of Corio.

GEOFF CODE
Manager
20600 Planning Co-ordination Branch

Victoria Government Gazette

Planning and Environment Act 1987
ST. KILDA PLANNING SCHEME
Notice of Approval of Amendment
Amendment L10

The Minister for Planning and Housing has approved Amendment L10 to the Local Section of the St. Kilda Planning Scheme.

The amendment comes into operation on the date this notice is published in the *Government Gazette*.

The amendment affects land at 347 Beaconsfield Parade, St. Kilda. It deletes this land from Table 2 to Clause 119A of the St. Kilda Planning Scheme. The amendment will allow a planning application to be made for a residential redevelopment of the site to a height which is more typical of the general built form of Beaconsfield Parade.

A copy of the amendment can be inspected free of charge during office hours at the Department of Planning and Housing, Ground Floor, 477 Collins Street, Melbourne and at the offices of the City of St. Kilda; Town Planning Department, Town Hall, corner Brighton Road and Carlisle Street, St. Kilda.

GEOFF CODE
Manager

20600 Planning Co-ordination Branch

Planning and Environment Act 1987
SPRINGVALE PLANNING SCHEME
Notice of Approval of Amendment
Amendment L29

The Minister for Planning and Housing has approved Amendment L29 to the Springvale Planning Scheme.

The amendment comes into operation on the date this notice is published in the *Government Gazette*.

The amendment directs the removal of sewerage easements Vide LP26894 and Vide LP89303 from land at 28-32 Howard Road, Dingley.

A copy of the amendment can be inspected free of charge during office hours at the offices of the City of Springvale, Civic Centre, 397-405 Springvale Road, Springvale and at the Department of Planning and Housing, 477 Collins Street, Melbourne and 1st Floor, Cranbourne Court, 33-39 High Street, Cranbourne.

GEOFF CODE
Manager

20600 Planning Co-ordination Branch

G45 20 November 1991 3217

Planning and Environment Act 1987
MELBOURNE PLANNING SCHEME
Notice of Approval of Amendment
Amendment L52

The Minister for Planning and Housing has approved Amendment L52 to the Local Section of the Melbourne Planning Scheme.

The amendment comes into operation on the date this notice is published in the *Government Gazette*.

The amendment rezones most of the land in the City of Melbourne included in the Residential C zone to a new zone named Melbourne Residential IR2 zone.

The new zone is based on objectives of the City of Melbourne Strategy Plan 1985. The zone encourages increased residential occupancy of the municipality and includes controls over the demolition, alteration and construction of new and existing buildings. Emphasis is placed on the continued improvement of the residential built form and amenity.

The amendment also introduces new controls for convenience shops and medical centres in the new zone and modifies the controls applying to home occupations.

A copy of the amendment can be inspected, free of charge during office hours, at the Department of Planning and Housing, Ground Floor, 477 Collins Street, Melbourne, and at the offices of the City of Melbourne, Third Floor, Council House, 200 Little Collins Street, Melbourne.

GEOFF CODE
Manager

20600 Planning Co-ordination Branch

Planning and Environment Act 1987
ALBERTON PLANNING SCHEME
Notice of Lapsing of Amendment
Amendment L9

The Minister for Planning and Housing has refused the above amendment.

The amendment proposed to rezone a 24.26 ha site near Port Albert from part Residential A and Agricultural to Residential B.

The amendment lapses on the date this notice is published in the *Government Gazette*.

GEOFF CODE
Manager

20600 Planning Co-ordination Branch

3218 G 45, 20 November 1991

Planning and Environment Act 1987

BERWICK, BROADMEADOWS, BULLA,
CRANBOURNE, CROYDON,
DANDENONG, DIAMOND VALLEY,
DONCASTER AND TEMPLESTOWE,
ELTHAM, FRANKSTON, KEILOR, KNOX,
MELTON, MOORABBIN, SANDRINGHAM,
SPRINGVALE, SUNSHINE, WERRIBEE
AND WHITTLESEA PLANNING SCHEMES

Notice of Approval of Amendment

Amendment R99

The Minister for Planning and Housing has approved this amendment which changes the local section of the planning schemes.

The amendment comes into operation on the date this notice is published in the *Government Gazette*.

The amendment concerns subdivision which realigns the boundary between lots in the non-urban zones. In the circumstance described in the clause the subdivision, if carried out, must not allow more houses to be built than could otherwise have been built, or give an entitlement under the planning scheme to make application to build more houses than could otherwise have been built.

A copy of the amendment can be inspected, free of charge, during office hours, at the Department of Planning and Housing, 477 Collins Street, Melbourne and at the offices of each municipality listed above.

GEOFF CODE

Manager

20600

Planning Co-ordination Branch

Planning and Environment Act 1987

SHEPPARTON SHIRE PLANNING
SCHEME

Notice of Lapsing of Amendment

Amendment L29

On 12 November 1991 the Minister for Planning and Housing resolved to abandon Amendment L29 to the Shepparton Shire Planning Scheme.

The amendment proposed to rezone land having an approximate area of 6.6 hectares, located on the western side of the Goulburn Valley Highway and described as Part Crown Allotment 73, Parish of Kialla, Shire of Shepparton from Rural Residential to Low Density Residential to allow a higher density of residential development.

The amendment lapses on the date this notice is published in the *Government Gazette*.

GEOFF CODE

Manager

20600

Planning Co-ordination Branch

Victoria Government Gazette

Planning and Environment Act 1987

BRIGHT PLANNING SCHEME

Notice of Amendment to Planning Scheme

Amendment L21

The Minister for Planning and Housing has prepared Amendment L21 to the Bright Planning Scheme.

The amendment affects land having an area of 3418 square metres and located on Coronation Avenue, Bright and described as Crown Allotment 1B, Section K, Parish of Bright.

The amendment proposes to change the Planning Scheme by zoning land now reserved Existing Public Purpose 16—Department of Conservation, Forests and Lands as Residential (Medium Density) to allow the land to be disposed of as part of the Victorian Government's Land Disposal Program. The proposed zoning will allow the land to be used for residential purposes.

The amendment can be inspected at the Department of Planning and Housing, The Olderfleet Buildings, 477 Collins Street, Melbourne; Department of Planning and Housing, North Eastern/Goulburn Regional Office, 1 McKoy Street, Wodonga West; and at the Shire of Bright, Churchill Avenue, Bright.

Submissions about the amendment must be sent to the Minister for Planning and Housing, Attention: Planning Co-ordination Branch, PO Box 2240T, Melbourne 3001 by 23 December 1991.

GEOFF CODE

Manager

20600

Planning Co-ordination Branch

Planning and Environment Act 1987

GEELONG REGIONAL PLANNING
SCHEME

Notice of Lapsing of Amendment

Amendment R74 Part 2

On 31 October 1991 the Geelong Regional Commission resolved to abandon the above amendment.

The amendment proposed to amend Clause 18 to permit, subject to permit, a two lot subdivision of land 33 The Avenue, Leopold.

The amendment lapses on the date this notice is published in the *Government Gazette*.

GEOFF CODE

Manager

20600

Planning Co-ordination Branch

Planning and Environment Act 1987

TRARALGON (CITY) PLANNING SCHEME

Notice of Approval of Amendment

Amendment L38

The Minister for Planning and Housing has approved Amendment L38 to the Traralgon (City) Planning Scheme.

The amendment comes into operation on the date this notice is published in the *Government Gazette*.

The amendment rezones a 9187 m² site along the Traralgon Creek, east of Franklin Street, Traralgon from "Public Open Space-C-Parks and Gardens Reserves" to "Streamside and Floodland" zone.

A copy of the amendment can be inspected, free of charge, during office hours, at the offices of the City of Traralgon, Kay Street, Traralgon and at the Department of Planning and Housing, 477 Collins Street, Melbourne.

GEOFF CODE

Manager

20600 Planning Co-ordination Branch

Planning and Environment Act 1987

BULLA PLANNING SCHEME

Notice of Approval of Amendment

Amendment L47

The Minister for Planning and Housing has approved Amendment L47 to the Bulla Planning Scheme.

The amendment comes into operation on the date this notice is published in the *Government Gazette*.

The amendment rezones an 0.8 hectare site on Sunbury-Bulla Road from Public Purpose—Local Government to General Farming B to allow the expansion of an adjoining printing business.

A copy of the amendment can be inspected free of charge, during office hours, at the offices of the Shire of Bulla, Macedon Street, Sunbury and at the Department of Planning and Housing, 477 Collins Street, Melbourne.

GEOFF CODE

Manager

20600 Planning Co-ordination Branch

Planning and Environment Act 1987

ESSENDON PLANNING SCHEME

Notice of Approval of Amendment

Amendment L32

The Minister for Planning and Housing has approved Amendment L32 to the Essendon Planning Scheme.

The amendment comes into operation on the date this notice is published in the *Government Gazette*.

The amendment corrects the definition of land at 139 Buckley Street, Essendon by specifying the Sisters of Charity Convent building and Chapel (Bruton Building) as that part of the land affected by conservation controls.

A copy of the amendment can be inspected, free of charge, during office hours, at the offices of the City of Essendon, Civic Centre, Corner Pascoe Vale Road and Kellaway Avenue, Moonee Ponds and at the Department of Planning and Housing, 477 Collins Street, Melbourne.

GEOFF CODE

Manager

20600 Planning Co-ordination Branch

Planning and Environment Act 1987

NOTICE OF LAPSING OF PART OF AN AMENDMENT TO A PLANNING SCHEME

Amendment L38 Part 2

On 20 August 1991, the City of Berwick decided to abandon Amendment L38 Part 2 to the Berwick Planning Scheme.

The amendment proposed to change the zoning of 26 Wilson Street, Berwick from Berwick Village—Normal Density to Berwick Office.

The amendment lapses on the date this notice is published in the *Government Gazette*.

GEOFF CODE

Manager

20600 Planning Co-ordination Branch

Planning and Environment Act 1987

WANGARATTA SHIRE PLANNING SCHEME

Notice of Approval of Amendment

Amendment L8

The Minister for Planning and Housing has approved Amendment L8 to the Wangaratta Shire Planning Scheme.

The amendment comes into operation on the date this notice is published in the *Government Gazette*.

The amendment affects land within the whole of the Shire of Wangaratta and replaces the existing ordinance with a new ordinance written in a "Plain English" format.

A copy of the amendment can be inspected, free of charge, during office hours, at the offices of the Shire of Wangaratta, 23 Ely Street, Wangaratta and at the Department of Planning and Housing, 477 Collins Street, Melbourne.

GEOFF CODE

Manager

20600 Planning Co-ordination Branch

3220 G 45 20 November 1991

Planning and Environment Act 1987
**METROPOLITAN REGION PLANNING
SCHEMES**

**Notice of Approval of Amendment
Amendment R104**

The Minister for Planning and Housing has approved Amendment R104 to the Local Section of all Planning Schemes in the Metropolitan Region.

The amendment comes into operation on the date this notice is published in the *Government Gazette*.

The amendment makes it clear that if the condition opposite a Section 1 use is not met, it becomes a prohibited use and not a Section 2 use, and if the condition opposite a Section 2 use is not met, it becomes a prohibited use.

A copy of the amendment can be inspected, free of charge, during office hours, at the offices of the Department of Planning and Housing, Ground Floor, 477 Collins Street, Melbourne, and at the offices of each Council in the Metropolitan Region.

**GEOFF CODE
Manager**

20600 Planning Co-ordination Branch

Planning and Environment Act 1987
KNOX PLANNING SCHEME

**Notice of Amendment
Amendment L38**

The Minister for Planning and Housing has prepared Amendment L38 to the Knox Planning Scheme.

The amendment affects land at 1027 Burwood Highway, Ferntree Gully.

The amendment proposes to rezone the site from a Public Purposes Reservation No. 20 to Knox Commercial General zone.

A copy of the amendment can be inspected free of charge, during office hours at the offices of the Department of Planning and Housing, 477 Collins Street, Melbourne; the Department's Eastern and Upper Yarra Regional Office, Suite 4, 38-40 Prospect Street, Box Hill, and the offices of the City of Knox, 511 Burwood Highway, Knoxfield.

Submissions about the amendment must be sent to the Minister for Planning and Housing, Attention: Planning Co-ordination Branch, PO Box 2240T, Melbourne 3001 by 23 December 1991.

**GEOFF CODE
Manager**

20600 Planning Co-ordination Branch

Victoria Government Gazette

Planning and Environment Act 1987
BERWICK PLANNING SCHEME
**Notice of Approval of Amendment
Amendment L38 Part 1**

The Minister for Planning and Housing has approved Amendment L38 Part 1 to the Berwick Planning Scheme.

The amendment comes into operation on the date this notice is published in the *Government Gazette*.

The amendment implements the objectives and recommendations of the Berwick Village Commercial Centre Strategy Plan adopted by Council on 4 December 1990.

Various parcels of land in the Berwick Village Commercial Area are rezoned under the amendment in accordance with the recommendations of the strategy. The amendment also introduces the Berwick Business-Berwick Village zone for the retail areas and includes changes to the provisions of the Berwick Office zone.

A copy of the amendment can be inspected, free of charge, during office hours, at the offices of the City of Berwick, Princes Highway, Narre Warren and at the Department of Planning and Housing, 477 Collins Street, Melbourne and 1st Floor, Cranbourne Court, 33-39 High Street, Cranbourne.

**GEOFF CODE
Manager**

20600 Planning Co-ordination Branch

Planning and Environment Act 1987
LILLYDALE PLANNING SCHEME
**Notice of Approval of Amendment
Amendment L98**

The Minister for Planning and Housing has approved Amendment L98 to the Lillydale Planning Scheme.

The amendment comes into operation on the date this notice is published in the *Government Gazette*.

The amendment introduces a new clause which provides for the removal of a reservation of plantation reserve from Lot 1, PS 314527H and Lot 2, PS 315295W, Canterbury Road, Shire of Lillydale to allow modified access.

A copy of the amendment can be inspected, free of charge, during office hours, at the offices of the Shire of Lillydale, Anderson Street, Lillydale and at the Department of Planning and Housing, 477 Collins Street, Melbourne.

**GEOFF CODE
Manager**

20600 Planning Co-ordination Branch

Victoria Government Gazette

Planning and Environment Act 1987
BRUNSWICK PLANNING SCHEME
Notice of Approval of Amendment
Amendment L14

The Minister for Planning and Housing has approved this amendment to the Brunswick Planning Scheme.

The amendment comes into operation on the date this notice is published in the *Government Gazette*.

The amendment corrects minor errors made when the Brunswick Planning Scheme maps were replaced by new computer-based maps on 24 July 1991.

A copy of the amendment can be inspected, free of charge, during office hours, at the Department of Planning and Housing, Ground Floor, 477 Collins Street, Melbourne and at the City of Brunswick Municipal Offices, 233 Sydney Road, Brunswick.

GEOFF CODE
Manager

20600 Planning Co-ordination Branch

Planning and Environment Act 1987
BRIGHT PLANNING SCHEME
Notice of Approval of Amendment
Amendment L4

The Minister for Planning and Housing has approved Amendment L4 to the Bright Planning Scheme.

The amendment comes into operation on the date this notice is published in the *Government Gazette*.

The amendment replaces the existing coloured planning scheme maps with black and white maps and is accompanied by ordinance changes to give effect to these modifications.

A copy of the amendment can be inspected, free of charge, during office hours, at the offices of the Shire of Bright, Churchill Avenue, Bright and at the Department of Planning and Housing, 477 Collins Street, Melbourne.

GEOFF CODE
Manager

20600 Planning Co-ordination Branch

Planning and Environment Act 1987
KILMORE PLANNING SCHEME
Notice of Amendment
Amendment L47

The Minister for Planning and Housing has prepared Amendment L47 to the Kilmore Planning Scheme.

G 45 20 November 1991 3221

The amendment proposes to rezone from Existing Public Purposes Reservation 6—Education Department to Residential Zone approximately 790 square metres of land at the south-east corner of Foote and Sutherland Streets, Kilmore.

A copy of the amendment can be inspected, free of charge during office hours, at the offices of the Department of Planning and Housing, Ground Floor, 477 Collins Street, Melbourne and the offices of the Shire of Kilmore, Civic Centre, Sydney Street, Kilmore.

Submissions about the amendment must be sent to the Minister for Planning and Housing; Attention: Planning Co-ordination Branch, PO Box 2240T, Melbourne 3001 by 23 December 1991.

GEOFF CODE
Manager

20600 Planning Co-ordination Branch

Planning and Environment Act 1987
PRAHRAN PLANNING SCHEME
Notice of Approval of Amendment
Amendment L8 Part 1

The Minister for Planning and Housing has approved Amendment L8 Part 1 to the Local Section of the Prahran Planning Scheme.

The amendment comes into operation on the date this notice is published in the *Government Gazette*.

The amendment affects land within an area in South Yarra bounded by the Dandenong Railway Line to the south and west, the Yarra River to the north and Tivoli Road/Surrey Road to the east. The Como Project is excluded from the amendment.

The amendment introduces two new zones: the South Yarra Mixed Use zone which seeks to encourage a wider mix of activities and the South Yarra Business zone which promotes retail and entertainment uses. Both zones have plot ratio and height controls and requirements relating to traffic management and car parking.

A copy of the amendment can be inspected free of charge during office hours at the Department of Planning and Housing, Ground Floor, 477 Collins Street, Melbourne and at the offices of the City of Prahran, Urban Planning Division, Town Hall, Greville Street, Prahran.

GEOFF CODE
Manager

20600 Planning Co-ordination Branch

3222 G 45 20 November 1991

Planning and Environment Act 1987
NARRACAN PLANNING SCHEME
Notice of Approval of Amendment
Amendment L25

The Minister for Planning and Housing has approved amendment L25 to the Local Section of the Narracan Planning Scheme.

The amendment comes into operation on the date this notice is published in the *Government Gazette*.

The amendment rezones land on the corner of Carmel Avenue and Reserve Street, Yallourn North from Public Purposes Reservation to Residential A zone.

A copy of the amendment can be inspected free of charge during office hours at the Department of Planning and Housing, Ground Floor, 477 Collins Street, Melbourne and at the offices of the Shire of Narracan, Princes Highway, Traralgon.

GEOFF CODE
Manager
20600 Planning Co-ordination Branch

Planning and Environment Act 1987
COBURG PLANNING SCHEME
Notice of Approval of Amendment
Amendment L19

The Minister for Planning and Housing has approved Amendment L19 to the Coburg Planning Scheme.

The amendment comes into operation on the date this notice is published in the *Government Gazette*.

The amendment rezones land at 121 Moore Street and 3 Kirby Street, Coburg from part Light Industrial, part Residential "C", part Stream and Floodway and part PPOS to part Coburg Special Residential zone and part PPOS.

A copy of the amendment can be inspected free of charge during office hours at the offices of the City of Coburg, Bell Street, Coburg and at the Department of Planning and Housing, 477 Collins Street, Melbourne.

GEOFF CODE
Manager
20600 Planning Co-ordination Branch

Planning and Environment Act 1987
WILLIAMSTOWN PLANNING SCHEME
Notice of Approval of Amendment
Amendment L7

The Minister for Planning and Housing has approved Amendment L7 to the Williamstown Planning Scheme.

Victoria Government Gazette

The amendment comes into operation on the date this notice is published in the *Government Gazette*.

The amendment rezones land on the east side of Melbourne Road between Reed Street and Hudson Road from Residential C to Neighbourhood Business zone.

A copy of the amendment can be inspected free of charge during office hours at the offices of the City of Williamstown, 104 Ferguson Street, Williamstown and at the Department of Planning and Housing, 477 Collins Street, Melbourne.

GEOFF CODE
Manager
20600 Planning Co-ordination Branch

Planning and Environment Act 1987
BERWICK PLANNING SCHEME
Notice of Approval of Amendment
Amendment L42

The Minister for Planning and Housing has approved Amendment L42 to the Berwick Planning Scheme.

The amendment comes into operation on the date this notice is published in the *Government Gazette*.

The amendment directs the variation of a restrictive covenant at Lot 1259 LP118943 (No. 9) Robert Molyneux Avenue, Endeavour Hills to allow a movable unit under the *Housing Act 1983* to be erected on the property.

A copy of the amendment can be inspected free of charge during office hours at the municipal offices of the City of Berwick, Magid Drive, Fountain Gate and at the Department of Planning and Housing, 477 Collins Street, Melbourne.

GEOFF CODE
Manager
20600 Planning Co-ordination Branch

PROCLAMATION OF WATER MAINS
Melbourne Water

Notice to the owners of tenements in the streets and the private streets, lanes, courts and alleys opening thereto. The main pipe in the said streets being laid down, the owner of each tenement to which such notice applies shall forthwith cause a proper pipe and stop-cock to be laid so as to convey a supply of water within such tenement.

Schedule of Streets

Keilor

Dundee Way, from 18 metres west of Sambucco Court further westwards and northwards 158 metres.

Victoria Government Gazette

Carmel Court, the entire street.

Benjamin Court, the entire street.

Werribee

St Anthony Court, the entire street.

Daniela Way from Shane Avenue westwards 75 metres.

Atilio Way from Shane Avenue westwards 75 metres.

Raymond Road from 26 metres northwest of Thomas Road further northwestwards 385 metres.

McMurray Crescent from 30 metres west of O'Keefe Place further southwestwards 184 metres.

Dowling Avenue from 44 metres northwest of Smith Court further northwestwards 84 metres.

Tucker Court, the entire street.

Hayes Court, the entire street.

Old Geelong Road from Kilmur Road southwestwards 30 metres.

Kilmur Road from Old Geelong Road southeastwards 58 metres.

Hoppers Lane from 8 metres south of Sneydes Road further southwards 45 metres.

Old Geelong Road from 132 metres northeast of Graham Court southwestwards 480 metres.

Graham Court from Old Geelong Road southwards 78 metres.

Tarneit Road from 30 metres north of Barwon Court further northwards 10 metres.

Port Melbourne

Todd Road from Lorimer Street southwards 715 metres.

Melton

Billungah Place, the entire street.

Akoonah Court, the entire street.

Kubis Boulevard from Torowatta Court northwestwards 572 metres.

J. WRIGHT

Regional Manager
Maribyrnong Region

20492

MELBOURNE WATER

Proclamation of Water Mains

Notice to the owners of tenements in the undermentioned street and the private streets, lanes, courts and alleys opening thereto. The main pipe in the said streets being laid down, the owners of all tenements situated as under are hereby required on or before 21 December 1991 to cause a proper pipe and stop-cocks to be laid so as to supply water within such tenements from the main pipe.

G 45 20 November 1991 3223

Berwick

Amber Crescent from the southwest corner of Lot 8, southwards 59 metres.

Marvil Avenue from the northwest corner of Lot 34, southwards 43 metres.

Leonie Court the whole Court, 280 metres.

Amber Crescent from the northwest boundary of Lot 9, southwards 39 metres.

Pentland Drive from the southwest boundary of Lot 346, southwards 39 metres.

Delphin Court the whole Court, 191 metres.

Herald Court the whole Court, 253 metres.

Beaumont Road from the northeast corner of Lot 3, southwards 102 metres.

Cranbourne

Oaktree Drive from Verona Drive, northwards then westwards 140 metres.

Rowland Court the whole Court, 120 metres.

Longford Close the whole Close, 136 metres.

Oakleigh

Cole Crescent from the southwest corner of Lot 9, eastwards then southwards 19 metres.

Waverley

Wellington Road from Springvale Road, westwards 310 metres.

Katoomba Drive from the northwest corner of Lot 7, eastwards 134 metres.

Blanton Drive from the northwest corner of Lot 29, southeastwards 63 metres.

Catesby Court the whole Court, 138 metres.

By order of the Board

G. HUNT

Assistant Regional Manager
Moorabbin Office
South East Region

20494

MELBOURNE WATER

Proclamation of Water Mains

Notice to the owners of tenements in the undermentioned street and the private streets, lanes, courts and alleys opening thereto. The main pipe in the said streets being laid down, the owners of all tenements situated as under are hereby required on or before 19 December 1991 to cause a proper pipe and stop-cocks to be laid so as to supply water within such tenements from the main pipe.

Bulla

Province Road from Mickleham Road to Section Road.

Haddington Crescent from Cameron Court to Boswell Court.

Rose Court the total street.

3224 G 45 20 November 1991

Broadmeadows

Springbank Street, 270 metres northwards of Derby Street.

Hume Highway, 210 metres northwards of Sunshine Street.

Sunshine Street the total street.

Eucalyptus Place the total street.

Cherry Court the total street.

Peppermint Grove the total street.

Heath Place the total street.

Clematis Court the total street.

Aster Close the total street.

Kunzea Close the total street.

Bullrush Court the total street.

Pinus Place the total street.

Themeda Court the total street.

Lightwood Crescent from Melalucea Drive northwards 480 metres.

Ironbark Court the total street.

Banksia Place the total street.

Fuschia Place the total street.

Manna Court the total street.

Belar Court the total street.

Kanooka Grove the total street.

Elder Close the total street.

Manuka Place the total street.

Wattle Close the total street.

Diamond Valley

Albion Crescent from Paraweena Court to Forest Street.

Forest Street the total street.

Eltham

Gordon Grove the total street.

Whittlesea

Jeffrey Court the total street.

Maserati Drive, 181 metres northwards of Findon Road.

Jaguar Court the total street.

Gloucester Way the total street.

Findon Road from Barnard Court eastwards to Healey Drive.

R. SKINNER

Regional Manager

Yarra Region

20496

MELBOURNE WATER

Proclamation of Water Mains

Notice to the owners of tenements in the undermentioned street and the private streets, lanes, courts and alleys opening thereto. The main pipe in the said streets being laid down, the owners of all tenements situated as under are hereby required on or before 18 December 1991

Victoria Government Gazette

to cause a proper pipe and stop-cocks to be laid so as to supply water within such tenements from the main pipe.

Croydon

Shrubby Walk, southward from Shady Way for 131 metres.

Shrubby Walk, 40 metres east of Azarow Circuit eastward for 135 metres.

Shady Way, the whole of.

Azarow Circuit, the whole of.

Doncaster and Templestowe

Jolen Court, the whole of.

Villanova Court, the whole of.

Poppy's Court, the whole of.

Baradine Terrace, the whole of.

Bayles Court, the whole of.

Barwon Court, the whole of.

Balcombe Court, the whole of.

Knox

Pinehill Drive, northward from Wellington Road for 257 metres.

Clydebank Court, the whole of.

Dandelion Drive, westward from the west building line of Pinehill Drive for 38 metres.

Dandelion Drive, eastward from the east building line of Pinehill Drive for 58 metres.

Buckingham Drive, eastward from Liberty Avenue for 192 metres.

Dawes Court, the whole of.

Narambi Close, the whole of.

Brett Place, the whole of.

Segarta Circuit, northward from Dawes Court for 173 metres.

Fernbrook Rise, the whole of.

Peppermint Grove, 70 metres north from the north building line of Fernbrook Rise, southward for 180 metres then westward and eastward for 162 metres and 44 metres respectively.

Lillydale

O'Conner Avenue, 36 metres south from the south building line of Wattle Valley Road, northwards for 16 metres.

Lillydale-Montrose Road, 88 metres north from Birmingham Road for 25 metres.

Hilledge Lane, southward from Partridge Way for 247 metres.

High Tor, the whole of.

Partridge Way, 36 metres east of Drummerhill Lane for 225 metres.

Chamberlain Drive, 56 metres north from the north building line of Oliver Court, southward for 139 metres.

Oliver Court, the whole of.

Victoria Government Gazette

Nunawading

Naramah Close, the whole of.

Balyarta Court, the whole of.

Lowana Crescent, the whole of.

Further particulars may be ascertained on enquiry at the Melbourne Water's Yarra Regional Complex.

By Order of Melbourne Water

G. GREEN

Acting Assistant Manager

Yarra Region—Mitcham

Yarra Region Complex

Lucknow Street, Mitcham 3132

20496

MELBOURNE WATER

General Notice

Melbourne Water having made provision for carrying off the sewage of each and every property which or any part of which is situate in the Sewerage Area hereinafter described doth hereby declare that on and after 20 December 1991 each and every property so situate shall be deemed to be sewered property within the meaning of the *Melbourne and Metropolitan Board of Works Act 1958*.

The Sewerage Areas hereinbefore referred to are:

Sewerage Area No. 6377

City of Croydon—This area comprises properties known and described as Lots 1 to 3 on LP 57382, Lot 2 on PS 303958, Lot 1 on 136839 Waranwood Road and contains 5 lots.

Sewerage Area No. 6378

City of Croydon—This area comprises properties known and described as Lots 211 to 233, 246 to 249 and 252 to 257 Azarow Circuit, Lots 250 and 251 Greenridge Lane, Lots 204 to 209 Shady Way, Lots 186 to 202 Shrubby Walk and contains 58 lots.

Sewerage Area No. 6379

City of Croydon—This area comprises properties known and described as Lots 1 and 2 Grevillea Drive, all lots contained in Paddle Wheeler Pocket, Lots 18 to 20 River Gum Drive, Lots 22 and 23 Nangathan Way and a Reserve abutting Nangathan Way and contains 23 lots.

Sewerage Area No. 6380

City of Nunawading—This area comprises properties known and described as Lot 1 and Lots 65 to 68 Hawthorn Road, all lots contained in Echunga Close, all lots contained in Lowana Crescent, all lots contained in Balyarta Court and all lots contained in Naramah Street all on PS 302768 and contains 68 lots.

G 45 20 November 1991 3225

Sewerage Area No. 6381

Shire of Lillydale—This area comprises properties known and described as Lots 478 to 498 Eucalypt Drive, Lots 360 to 367, Lots 509 to 516 Lakeview Drive, Lots 371 to 375 and Lot 359 The Circuit, a Reserve abutting Eucalypt Drive and a Municipal Drainage Sewerage Reserve abutting Hull Road and contains 44 lots.

Sewerage Area No. 6382 in lieu of

Sewerage Area No. 6344

Shire of Sherbrooke—This area comprises properties known and described as street numbers 44 and 46 Baldwin Avenue and street number 34 Earl Street and contains 3 lots.

Further particulars may be ascertained on enquiry at Melbourne Water's Regional Complex, Mitcham.

By Order of Melbourne Water

G. GREEN

Acting Assistant Manager

Yarra Region—Mitcham

Yarra Regional Complex

Lucknow Street, Mitcham 3132

20496

MELBOURNE WATER

General Notice

Melbourne Water having made provision for carrying off the sewage of each and every property which or any part of which is situate in the Sewerage Area hereinafter described doth hereby declare that on and after 18 December 1991 each and every property so situated shall be deemed to be a sewered property within the meaning of the *Melbourne and Metropolitan Board of Works Act 1958*.

The Sewerage Areas hereinbefore referred to are:

Sewerage Area No. 7076

(360/291/0146C)

City of Altona—This area comprises Lots 2, 3 and 6 Ajax Road and contains 3 lots.

Sewerage Area No. 7077

(360/291/0146C)

City of Essendon—This area comprises Lots 1 and 2 Angler Parade and contains 2 lots.

Sewerage Area No. 7078

(360/291/0146C)

City of Keilor—This area comprises all lots in Jennifer Court, Lots 84 to 86, 4 to 1, 5 and 6 Reeve Drive, Lots 7, 8, 51 to 55 and 26 to 19 Faye Crescent and contains 34 lots.

Sewerage Area No. 7079

(360/291/0146C)

City of Keilor—This area comprises Lots 402 to 406 Lentini Place, Lots 408 to 413, 424 to 428,

3226 G 45 20 November 1991

349 to 354 and 360 to 366 Truro Crescent, Lots 414 to 416 and 423 Spoleto Close, Lots 355, 358 and 359 Tivoli Court and contains 36 lots.

Sewerage Area No. 7080

(360/291/0146C)

City of Keilor—This area comprises Lots 2539 to 2543 and 2558 to 2556 Booth Way and contains 8 lots.

Sewerage Area No. 7081

(360/291/0146C)

City of Keilor—This area comprises all lots in Smart Court and Crabbe Court, Lots 665 to 671, 683 to 689 and 703 to 713 Goldsmith Avenue, Lots 714 and 715 Chatterton Drive, Lots 702 and 690 Yeats Drive and contains 51 lots.

Sewerage Area No. 7082

(360/291/0146C)

City of Keilor—This area comprises Lots 2321 to 2325 Liddicoat Court, Lots 2313 to 2316, 2632 and 2302 to 2307 Birchmore Court, Lots 2294 to 2301, 2317 to 2320, 2593, 2592 and 2581 to 2579 Australia Drive, and Lots 2582 to 2589 Thorogood Court and contains 41 lots.

Sewerage Area No. 7083

(360/291/0147A)

City of Keilor—This area comprises all lots in Kestrel Court, Lots 1151 to 1140, 1131 to 1124, 1188, 1189 and 1205 to 1217 Honeyeater Crescent and Lots 1198 to 1204 Cassowary Close and contains 50 lots.

Sewerage Area No. 7084

(360/291/0147A)

City of Keilor—This area comprises all lots in Dunai Walk, Lots 140 to 136, a Reserve and Lots 135 to 131 Hutzul Court and contains 29 lots.

Sewerage Area No. 7085

(360/291/0147A)

City of Sunshine—This area comprises all lots in Rubida Place, Lots 76 to 61, 58 to 54 and 96 to 89 Magnolia Street, and Lots 88 to 84 Dumosa Court and contains 36 lots.

Sewerage Area No. 7086

(360/291/0147A)

City of Sunshine—This area comprises Lots 49 and 50 Magnolia Street and Lots 51 and 52 Camphora Place and contains 4 lots.

Sewerage Area No. 7087

(360/291/0147A)

City of Sunshine—This area comprises Lots 34 to 38, 39 to 48, 10 to 20, 29 to 33 and 97 Magnolia Street, Lots 83 to 77 Dumosa Court, Lots 24 to 28, 21 to 23 and a Reserve Grantham Parade and contains 47 lots.

Victoria Government Gazette

Sewerage Area No. 7088

(360/291/0147A)

City of Sunshine—This area comprises that piece of land bounded by Old Geelong Road, Jones Road and the Main Outfall Sewer and contains 1 lot.

Sewerage Area No. 7089

(360/291/0147A)

City of Werribee—This area comprises Lots 21 to 19, 2, 1, a further Lot 1, 2 to 4, 1 to 3 and 3 to 5 Old Geelong Road and contains 15 lots.

Sewerage Area No. 7090

(360/291/0148V)

City of Werribee—This area comprises all lots in Elm Park Drive and contains 38 lots.

Sewerage Area No. 7091

(360/291/0148V)

City of Werribee—This area comprises Lots 1 and 2 Mossfiel Drive and contains 2 lots.

Sewerage Area No. 7092

(360/291/0148V)

City of Werribee—This area comprises Lots 368 to 370 and 377 to 381 Yaltara Drive, Lots 352 to 354 Black Forest Road and Lots 365 to 367 McGrath Road and contains 14 lots.

Sewerage Area No. 7093

(360/291/0148V)

City of Werribee—This area comprises Lots 705 to 700, 746, 745, 744 and 743 Hogans Road, Lots 731, 596 to 592, 591, 590, 602 to 597, 748 and 747 Dowling Avenue, Lots 749 to 753, 762 to 767 and 761 Connor Place and contains 38 lots.

Sewerage Area No. 7094

(360/291/0148V)

City of Werribee—This area comprises Lots 1258, 1247 to 1249 and 1251 Maple Crescent, Lots 1235, 1234, 1232 and 1231 Amandi Terrace and contains 9 lots.

Sewerage Area No. 7095

(360/291/0148V)

City of Werribee—This area comprises Lots 164 to 167, 169 to 175, 176 to 180 and 181 to 193 Colorado Place, Lots 194 to 200, 268 to 278 and 279 to 286 Missouri Place, Lots 287 to 290 and 291 to 295 Thames Boulevard, Lots 296 to 304 and 263 to 265 Ganges Court, Lots 267, 201 to 203, 204 and 205 Niagara Way and 219 to 223 Mississippi Place and contains 87 lots.

Sewerage Area No. 7096

(360/291/0148V)

City of Werribee—This area comprises Lots 1424 to 1426, 914, 915, 1412 and 1413 Gildan Court, Lots 917, 918, 924, 925 and 904 to 913 Hotham Crescent and contains 21 lots.

Victoria Government Gazette

Sewerage Area No. 7097
(360/291/0149S)

City of Werribee—This area comprises Lots 399 to 408 and 431 to 427 Flemington Crescent, Lots 426 to 421 and 438 to 435 Pleone Court and Lots 434 to 432 Walls Road and contains 28 lots.

Sewerage Area No. 7098
(360/291/0149S)

City of Werribee—This area comprises all lots in Riverex Place, Sheeprun Place and George Greeves Place, Lots 252 to 264 James Austin Place, Lots 340 to 336 Robert Lyall Place, Lots 288 to 285, 273 to 265, 335, 334, 313 to 310, 290, 289, 412, 411 and 374 to 369 Golden Square Crescent, Lots 380 to 387 Inns Place, Lots 454 to 451 Mailrun Court, Lots 529 to 525 Stagecoach Close and Lots 508 to 505 Oldtrach Place and contains 119 lots.

Sewerage Area No. 7099
(360/291/0149S)

City of Werribee—This area comprises Lots 1021 to 1026 Birchwood Boulevard and contains 6 lots.

Sewerage Area No. 7100
(360/291/0149S)

City of Werribee—This area comprises all lots in Farnborough Place, Lots 361 to 366, a Reserve, 367 and 368 Golden Square Crescent, Lots 168 to 165, a Reserve, 164 to 150 and 180 Kenmore Close, Lots 9, 8 to 1, 12 to 10, Lot C and a Reserve Wilmington Avenue, Lots 58 and 57 Coniston Place, Lots 56 to 54, 34 to 26, 14, 13, 53 to 35, and 86 Cleveland Drive and contains 87 lots.

Sewerage Area No. 7101
(360/291/0149S)

City of Werribee—This area comprises all lots in St Anthony Court and contains 77 lots.

Sewerage Area No. 7102
(360/291/0149S)

City of Werribee—This area comprises Lot 1 Dohertys Road and contains 1 lot.

Sewerage Area No. 7103
(360/291/0149S)

City of Werribee—This area comprises Lot 17 Pipe Road and that piece of land described on Plan of Consolidation No. 166792 Merino Street and contains 2 lots.

Sewerage Area No. 7104
(360/291/0150X)

City of Werribee—This area comprises Lots 1 and 2 Forsyth Road and contains 2 lots.

G 45 20 November 1991 3227

Sewerage Area No. 7105
(360/291/0150X)

City of Williamstown—This area comprises Lots 143 to 137 and 136 to 131 Farrell Court, Lots 103 to 105 Long Avenue, Lots 88 to 94 Smith Avenue and Lots 58 to 65 Kokoda Road and contains 31 lots.

Sewerage Area No. 7106
(360/291/0150X)

City of Keilor—This area comprises Lots 1190 to 1195 Cassowary Close, Lots 1181 to 1185, 1176 and 1177 Fantail Court, Lots 1170 to 1175, 1186, 1187, 1123 to 1116, a Reserve and Lot 1098 Honeyeater Crescent and Lots 1115 to 1110 Lyrebird Court and contains 36 lots.

Sewerage Area No. 7107
(360/291/0150X)

City of Werribee—This area comprises Lot 23 Kilmur Road and contains 1 lot.

Sewerage Area No. 7108
(360/291/0150X)

City of Werribee—This area comprises Lots 67 and 68 Thames Boulevard and Lot 70 Trent Close and contains 3 lots.

Further particulars may be ascertained on enquiry at Melbourne Water, Maribyrnong Regional Complex.

J. WRIGHT
Regional Manager, Maribyrnong Region
Maribyrnong Regional Complex
St Albans Road, Sunshine 3020 20492

MELBOURNE AND METROPOLITAN
BOARD OF WORKS

General Notice

Melbourne Water having made provision for carrying off the sewage of each and every property which or any part of which is situate in the Sewerage Areas hereinafter described doth hereby declare that on and after 18 December 1991 each and every property so situate shall be deemed to be a sewered property within the meaning of the *Melbourne and Metropolitan Board of Works Act 1958*.

The Sewerage Areas hereinbefore referred to are:

Sewerage Area No. 8853
(360/291/0072)

Shire of Bulla—This area comprises all lots Bodmin Court, lots 93 to 97, a reserve and lots 36 to 25 Woking Street, lots 13 to 22, 231 and 232 Bridgewater Road, lots 233 to 238 Newlyn Drive, lots 116 to 111, 24, 23 and 227 to 230 Yarcombe Crescent and contains 60 lots.

3228 G 45 20 November 1991

Sewerage Area No. 8854
(360/291/0072)

City of Whittlesea—This area comprises lots 161 to 188 and 189 to 218 Freight Drive and contains 58 lots.

Sewerage Area No. 8855
(360/291/0072)

City of Whittlesea—This area comprises all lots Jeffrey Court, lots 1 to 3 Aranda Place lots 3 to 9, 24 and 25 Narina Way and contains 25 lots.

Sewerage Area No. 8856
(360/291/0072)

City of Broadmeadows—This area comprises all lots Hibiscus Close, Buxton Court, Leatherwood Grove, Redwood Close, Wilga Court, Stringybark Place, Linden Close and Gimlet Close, lots 3230, 3231 to 3238, 3330 to 3332, 2924, 2923, a reserve and lots 2922 to 2913 Lightwood Crescent and contains 199 lots.

Sewerage Area No. 8857
(360/291/0072)

City of Whittlesea—This area comprises lots 59 to 71, a reserve, lots 72 to 83 and 58 to 37 Blossom Park Drive and lots 84 to 86 Kurrajong View and contains 50 lots.

Sewerage Area No. 8858
(360/291/0072)

Shire of Eltham—This area comprises lot A Beckett Court and contains 1 lot.

Sewerage Area No. 8859
(360/291/0072)

Shire of Diamond Valley—This area comprises all lots Jodie Court, lot 1, part of MMBW pipe track, lots 1, 2, 12 to 14 and a property described as lot A Marino Way and contains 16 lots.

Sewerage Area No. 8860
(360/291/0072)

City of Broadmeadows—This area comprises lots 5 to 1 and lot 2 Sunshine Street, lots 2 to 5 and lot 1 Hume Highway, lots 38 to 46 and 9 to 12 Dynamic Place and contains 24 lots.

By Order of Melbourne Water

R. SKINNER

Regional Manager

20496

Yarra Region—Mill Park

INDUSTRIAL RELATIONS COMMISSION OF VICTORIA

Car Detailers and Car Washers

Notice of Proposed Award Variation

Vehicle Building Industry Award

Notice is hereby given that the Victorian Automobile Chamber of Commerce has made an application for the job classifications of Car

Victoria Government Gazette

Detailer and Car Washer to be inserted into the Vehicle Building Industry Award.

The Vehicle Building Industry Conciliation and Arbitration Board will meet on Thursday, 5 December 1991 at 10.00 a.m. at Nauru House, 80 Collins Street, Melbourne, to consider varying the Vehicle Building Industry Award to provide for the insertion of the above job classifications.

Inquiries may be addressed to the Registrar, Industrial Relations Commission of Victoria, Level 20, Nauru House, 80 Collins Street, Melbourne, Victoria 3000, telephone (03) 655 6184.

J. TSOUTSOULIS

21292

Acting Deputy Registrar

Industrial Relations Act 1979

MINISTERIAL REFERENCE—WAGE CASE OCTOBER 1991

Notice is hereby given that in accordance with the provisions of section 19 of the *Industrial Relations Act 1979* the Minister for Labour has referred the Awards in the Schedule hereunder to the Industrial Relations Commission of Victoria for its consideration having regard to claims which have been or may be lodged in respect of such Awards seeking a flow-on of the National Wage Case, October 1991.

SCHEDULE A

Actors Television Programmes and Feature Film; Adult Education Professional, Administrative, Clerical, Computing and Technical Staff; Adult Education Tutors' Staff; Adult Units (Day Training Centres) Instructors; Aerated Water Trade; Agricultural and Pastoral Workers; Agricultural Implements; Ambulance Services; Animal Manure; Architects.

Bagmakers; Biscuit; Boarding School Employees; Bread Carters; Bread Trade; Bricklayers; Brick Trade; Brushmakers; Builders' Labourers; Building Contracts Salesmen's; Building Services; Building Services (State Government Departments and Instrumentalities); Building Sheets (Compressed Straw); Bulk Grain Workers; Business Equipment (Technical Services); Butchers; Butchers (Supermarket); Butter Factories and Condenseries.

Canteen Workers; Carpenters; Carters and Drivers; Cement; Cement Articles; Cemetery Employees; Chemists Shops; Cigar Trade; Cleaners and Domestic Arts Assistants (Government Schools); Clerical and Administrative Employees; Clerks (Building and Housing Societies); Clerks (Credit Societies); Clothing Trades; Clothing and Footwear Shops; Commercial Artists; Commercial Travellers and Market Researchers; Confectioners; Cordage;

Cork Trade; Country Fire Authority Operational and Operational Support; Country Printers.

Dairy Farm Workers; Day Child Care Workers; Dental Technicians; Dockmen; Draughting, Production Planning and Technical Workers; Dyers and Clothes Cleaners.

Education Service (Catholic Schools); Electorate Officers; Electrical, Furniture and Hardware Shops; Electrical Trade; Entertainment Employees (Performers); Excavation or Roadwork; Factory Engine-Drivers; Fibre Cement Workers; Fibrous Plasterers; Fire Brick and Refractories; Fire Brigades Operational Staff; Fire Brigades Service Staff; Fish; Flock; Floor Coverings (Printed Felt Base); Food Shops; Footwear; Footwear Repairers; Foremen and Supervisors (Engineering and Allied Trades); Frozen Goods; Fruit Growers; Fruit Packing; Furnishing Trades.

Garden Employees; General; General Shops; Glue and Gelatine; Grain Elevators Board Administrative, Clerical, Supervisory, Professional, Technical and Maintenance Employees; Graphic Arts; Grocers' Sundries.

Hairdressers and Beauty Industry; Harness Racing Board and Greyhound Racing Control Board Employees; Health and Allied Services; Health and Sports (Centre) Employees; Health Professional Services; Horsehair; Hospital Dental Officers; Hospital Pharmacists; Hospital Medical Officers; Hospital Specialists and Medical Administrators.

Ice; Ice Cream; Independent Schools.

Jam Trade; Jewellers; Journalists.

Kindergarten and Play Centre Assistants; Kindergarten Teachers.

Land Surveyors; Laundry Workers; Legal Profession Employees; Licensed Clubs Employees; Limeburners.

Mannequins and Models; Manufacturing Chemists; Marine Stores; Meat Preservers and Vegetable Oil Processors; Metal Industry (Non Trades); Metal Industry (Skilled); Metalliferous Mining; Mineral Earths; Mineral Prospecting and Exploration; Mining Engine Drivers; Mothercraft Nurses; Motor Drivers; Motor Requisites; Musicians; Musicians Television Programmes and Feature Film.

Newsvendors; Non-Ferrous Metals; Nurserymen's.

Off-Course Totalizator Employees; Optical Workers.

Paint and Colour; Painters; Pastrycooks; Pest Control; Photographers; Photographic Goods; Plasterers; Plaster of Paris; Plastic Moulding; Plumbers; Port Emergency Service; Port Security Officers; Post-Secondary Education Academic and Teaching Staff; Pottery; Poultry; Poultry

Farm Workers; Pre-mixed Concrete; Pre-School Play Leaders; Principals (Catholic Primary Schools); Principals (Government Schools); Professional, Administrative, Clerical, Computing and Technical Staff (Colleges of Technical and Further Education); Professional Engineers; Psychologists.

Quarry.

Rabbit Processing; Racecallers; Real Estate Salesmen; Registered Nurses; Residential Care Workers; Restaurant, Catering and Accommodation; Retail Dairy; Road Patrolmen's; Road Traffic Authority; Roofing Tiles; Rubber Trade.

Saddlery, Leather and Canvas Workers; Saltworkers; Sand Pit; Sausage Casings; Scientific and Technical Workers; Seamen's; Security Employees; Session Musicians and Television Variety Programmes; Sewage Distribution; Sewer Builders; Shearing Industry; Slaters and Tilers; Slaughtering for Export; Social and Community Services; Softgoods—Wholesale; Sports Ground Maintenance; State Government Schools Professional, Administrative, Clerical, Computing and Technical Staff; Stonecutters; Storemen, Packers and Sorters; Sugar Refiners.

Tanners; Tanners (Furred Skins); Tar and Bitumen; Teacher Aides (Government Schools); Teachers (Day Training Centres); Teachers (Government Teachers Service); Tea Packing; Television Performers and Session Singers; Tennis Strings; Textile Industry; Tilelayers; Totalizator Employees; Tow Truck Drivers; Transport Accident Commission Employees.

Underground Clay Mining; Undertakers; Universities Academic Staff.

Vegetable Growers; Vehicle Building Industry; Veterinary Assistants and Animal Attendants; Victorian Accident Rehabilitation Council Employees; Victorian Fire Services Administrative and Clerical Officers.

Watch Cases; Watchmakers; Wharfs and Jetties; Wholesale Grocers; Wholesale Wine and Spirit Stores; Wireworking (Australian Wire Industries Pty. Ltd. Bekaert-BHP Steel Cord); Woodworkers.

Zoological Board Keepers and Groundstaff; Zoological Board Salaried Staff.

SCHEDULE B

Interim Awards of the Industrial Relations Commission of Victoria

Adult Education Professional Administrative Clerical Computing and Technical Staff Award.

Adult Education Tutor Staff Interim Award.

Colleges of Advanced Education Academic and Teaching Staff Salaries Award.

3230 G 45 20 November 1991

Colleges of Advanced Education Professional Administrative Clerical Computing and Technical Staff Salaries Award.

Colleges of Advanced Education Senior and Chief Librarians Salaries Award.

TAFE Professional Administrative Clerical Computing and Technical Staff Salaries Award.

Victorian College of Agriculture and Horticulture (Tradesmen/Instructors) Salaries Award.

Victorian College of Agriculture and Horticulture Academic and Teaching Staff Salaries Award.

Victorian College of Agriculture and Horticulture Non Academic Staff Salaries Award.

SCHEDULE C

Awards not yet made

Glassworkers.

Health and Community Services (Management and Administrative Staff).

Higher Education General Staff.

Motion Picture, Video and Television Production (Non-Performers).

Post Secondary Education (TAFE) Miscellaneous Workers.

Rubber, Plastic and Cablemaking Industry Foremen and Supervisors.

Superannuation Boards (Public Sector).

Technical and Further Education Teaching Service.

Theatrical and Amusement Employees (Non-Performers).

Notice is also given that this matter is listed for hearing before the Industrial Relations Commission of Victoria in Full Session at 10.30 a.m. on Wednesday, 27 November 1991 and Thursday, 28 November 1991 in Hearing Room No. 1, Level 18, Nauru House, 80 Collins Street, Melbourne.

J. TSOUTSOULIS
Deputy Registrar

Industrial Relations Commission of
21292 Victoria

ASSOCIATIONS INCORPORATION ACT 1981

Sub-section 36 (2)

Notice is hereby given that the incorporation of the associations mentioned below will be cancelled on publication of this notice.

Bairnsdale and District Tennis Association Inc.

Ballarat Campdraft Association Inc.

Carrum Football Club Inc.

Glenroy and Sunshine Volleyball Club Inc.

Happy Larry Inc.

Victoria Government Gazette

Italfun/Italstudy Inc.

Oakleigh District Junior Football Club Inc.

South Morang Football Club Inc.

St James Playgroup Inc.

Stawell Volleyball Associations Inc.

The Council of Disabled Persons of Victoria Inc.

The Lara Progress Association Inc.

The Victorian Fauna Park Owners Association Inc.

Victorian Field and Game Association Colac Inc.

Woodford Cricket Club Inc.

Dated 11 November 1991

TONY DUNN

Deputy Registrar of Incorporated
Associations

20430

ASSOCIATIONS INCORPORATION ACT 1981

Sub-section 36 (2)

Notice is hereby given that the incorporation of the association mentioned below will be cancelled on publication of this notice.

Emergency Child Relief Inc.

Dated 11 November 1991

TONY DUNN

Deputy Registrar of Incorporated
Associations

20430

Land Acquisition and Compensation Act 1986

Land Acquisition and Compensation

Regulations 1987

Form 7

COMPULSORY ACQUISITION OF INTEREST IN LAND

Notice of Acquisition

The Ministry for Education and Training declares that by this notice it acquires the freehold interest in the land described as Lot E on Plan of Subdivision No. 219319L, Parish of Buttlejorck being the whole of the land contained in Certificate of Title Volume 10019 Folio 201 and being situated at the corner of Rees Road and Phillip Drive, Sunbury.

Area: 3-200 hectares.

Owner: George Wimpey Australia Pty. Ltd.

An interest as owner in fee simple of the land.

Published with the authority of the Minister for Education and Training.

Dated 20 November 1991

BARRY T. PULLEN

20160 Minister for Education and Training

Boilers and Pressure Vessels Act 1970
 Boilers and Pressure Vessels (General) Regulations 1974
 OCCUPATIONAL HEALTH AND SAFETY AUTHORITY
 Plant Safety Branch
 Exemption

Revocation

This exemption revokes document ESB-EXMN.111 Revision 1 and supersedes Policy Statement ESB-P-ST.084 Revision 0 and as such document ESB-P-ST.084 Revision 0 is withdrawn.

Section of the Act

Section 27 (2) of the *Boilers and Pressure Vessels Act 1970*:

"Every boiler or pressure vessel shall be inspected by an inspector at such intervals as are prescribed for boilers or pressure vessels of the class to which that boiler or pressure vessel belongs."

Regulation

Regulation 37 (1) of the *Boilers and Pressure Vessels (General) Regulations 1974* states that:

"Pursuant to sub-section (2) of section 27 of the Act the intervals at which the several classes of boilers and pressure vessels shall be inspected by an inspector shall be as set out in the Eleventh Schedule."

Exemption

Under Regulation 48 (1) of the *Boilers and Pressure Vessels (General) Regulations 1974*, I hereby exempt the boilers and pressure vessels as identified in Tables 1 and 2 of this exemption from compliance with Regulation 37 (1). I am satisfied that compliance with Regulation 37 (1) is not necessary for the safe operation of the boiler or pressure vessel as identified provided the conditions of exemption are adhered to and that it would not be reasonably practicable to alter the boiler or pressure vessel.

Description of Class of Boilers and Pressure Vessels

1. The boilers identified in Table 1 of this exemption.
2. The pressure vessels identified in Table 2 of this exemption.

Conditions of Exemption

1. The intervals of inspection only covers boilers or pressure vessels which are in service.
2. The prescribed intervals of statutory inspection as set out in Table 1 of this exemption for boilers and Table 2 of this exemption for pressure vessels, are adhered to.

TABLE 1

No.	Type of Boiler	Number of Years Between Inspections	
		External Inspection and Test of Valves, Fittings and their Operations	Internal Inspection and Test of Valves, Fittings and their Operations
1	High Pressure Boiler owned and operated by the State Electricity Commission of Victoria	4	4
2	Forced Circulation Type Boilers	2	◆
3	Electric Boilers	2	4
4	Boilers operated less than one hundred and twenty hours since the last internal inspection	4	4
5	All other Boilers not subject to the provisions of an exemption, exempting them from the need for statutory inspections	1	2

TABLE 2

No.	Type of Pressure Vessel	Number of Years Between Inspections	
		External Inspection and Test of Valves, Fittings and their Operations	Internal Inspection and Test of Valves, Fittings and their Operations
1	Pressure Vessels that are fitted with quick actuating closures as described in AS 1210 that have a value greater than that in the following formula: Formula: Maximum working pressure not greater than 689kPa, where the maximum working pressure in kPa multiplied by the volume in cubic metres does not exceed ten (10)	2	4
2	Pressure Vessels that are air receivers that have a value greater than that in the following formula: Formula: Maximum working pressure not greater than 1034kPa, where the maximum working pressure in kPa multiplied by the volume in cubic metres does not exceed two hundred (200)	6	6
3	Pressure Vessels that are air receivers that have a value less than or equal to that in the following formula: Formula: Maximum working pressure not greater than 1034kPa, where the maximum working pressure in kPa multiplied by the volume in cubic metres does not exceed two hundred (200)	◆	◆
4	Pressure Vessels operated less than one hundred and twenty hours since the last internal inspection	10	10
5	Pressure Vessels that are not air receivers subject to corrosion by its contents	6	6
6	Pressure Vessels that are not air receivers not subject to corrosion by its contents	10	10
7	Transportable Pressure Vessels not under pressure while being transported	6	6
8	Transportable Pressure Vessels under pressure while being transported	4	4

Notes: Vessels containing LP Gas, Refrigeration Liquid and Vacuum Insulated Storage Vessels are considered to be vessels not subject to corrosion by its contents.

This exemption relates to the requirement for statutory inspections only. It in no way limits the responsibility of owners to maintain their pressure plant in a safe condition, irrespective of type or

size. Maintaining pressure plant in a safe condition may entail additional inspections conducted by competent person/s at intervals determined by the designer, manufacturer or owner.

3. Boilers and pressure vessels with an interval of inspection marked "◆" are not subject to statutory inspection for the external or internal inspection period thus marked.

4. Boilers as identified by No. 4 within Table 1 and Pressure Vessels as identified by No. 4 within Table 2. These boilers and pressure vessels require a log book to be kept which details the boilers or pressure vessels operating hours. Boilers and pressure vessels *must* be stored in a correct manner to come within this category.

5. For Pressure Vessels identified by No. 8 within Table 2—

(a) For Carbon Steel Transportable Vessels:

Non-destructive testing to be carried out at the completion of its first year of service.

(b) Quenched and Tempered Steel Transportable Vessels:

Non-destructive testing to be carried out at the completion of its first year of service and then to coincide with the 4 yearly inspection.

6. A boiler or pressure vessel's next inspection, from the commencement of this Exemption must be both an internal and an external inspection, unless an internal inspection is not required.

7. The methods of Internal and External inspections, as detailed in the Draft Code of Practice for Pressure Plant (Document No. OHS No. 27, July 1991), issued by the Victorian Occupational Health and Safety Commission, must be adhered to.

8. Operational testing of the boiler or pressure vessel during an external inspection is required and must be carried out as detailed in the Draft Code of Practice for Pressure Plant (Document No. OHS No. 27, July 1991).

9. That no person shall use or permit to be used any boiler or pressure vessel covered by this exemption, unless it is in proper working condition and is safe to operate.

10. All other provisions of the Boilers and Pressure Vessels (General) Regulations 1974 must be complied with.

Failure to comply with any of the above conditions is a breach of this exemption and the exemption shall be automatically revoked for the owner of the particular boiler or pressure vessel which has breached this exemption.

This exemption is effective from the date of publication in the *Victoria Government Gazette*.

DAVID WONG

Chief Inspector

Boilers and Pressure Vessels

20290

DANGEROUS GOODS ACT 1985

Dangerous Goods (Transport) Regulations 1987

Dangerous Goods (Explosives) Regulations 1988

I, Ignace Maria Oostermeyer, Chief Executive Officer of the Occupational Health and Safety Authority, under Regulations 214 (2) of the Dangerous Goods (Transport) Regulations 1987 and Regulations 560 (2) of the Dangerous Goods (Explosives) Regulations 1988, have determined that the Certificate of Registration be in the following form:

OCCUPATIONAL HEALTH AND SAFETY AUTHORITY	DANGEROUS GOODS ACT 1985
Name and Address	Date of Birth
	Certificate No.
	Expiry Date
Dangerous Goods Classes	Licence Type

DRIVER REGISTRATION—VIC

Dated 13 November 1991

IG OOSTERMEYER

Chief Executive Officer

20290

Occupational Health and Safety Authority

3234 G 45. 20 November 1991

**STATE TENDER BOARD
CONTRACTS ACCEPTED
Amendments**

Schedule Number	Item Number	New Rate	Effective Date
		\$	
L. P. Gas			
1/52	1	330.80	5.11.91
	2	350.80	
	3	392.80	
	4	436.80	
	5	463.80	
	6	28.18	

Motor Spirit, Kerosene, Fuel Oils and Lubricants			
1/53	1	0.5714	12.11.91
	2	0.5754	
	3	0.5764	
	4	0.5804	
	5	0.6014	
	6	0.6014	
	7	0.6014	
	8	0.6014	

Motor Vehicles (Commercial)

1/59

Departments to note that amendments to this Schedule published in GG44 13.11.91 reflect price increases to the Mitsubishi range of vehicles.

1/59	2.1	9849.00*	21.11.91
	3.1	11 552.00*	
	6.1	21 129.00†	
	7.1	11 619.00*	
	9.1	12 025.00*	
	10.1	13 469.00*	
	13.1	9 226.00*	
	14.1	11 062.00*	
	16.1	14 800.00*	
	17.1	18 104.00#	

Options required—

Air Conditioning	1	150.00	
	18.1	20 360.00†	
	20.1	19 050.00‡	

‡ Options required—

Air Conditioning	1	258.00	
1/59	21.1	21 681.00!	21.11.91

! Options required—

Air Conditioning	1	491.00	
	22.1	23 173.00 >	

> Options required—

Air Conditioning	1	533.00	
	23.1	##	

Options required—

Air Conditioning	1	217.00	
	24.1	‡‡	

‡‡ Options required—

Air Conditioning	1	325.00	
	25.1	9 695.00 <	

Victoria Government Gazette

Schedule Number	Item Number	New Rate	Effective Date
		\$	
< Options required—			
Air Conditioning		981.00	
	28.2	14 839.00!!	
!! Options required—			
Air Conditioning		1 181.00	
	30.1	13 002.00**	
** Options required—			
Air Conditioning		1 061.00	
(Single)			
Air Conditioning		1 789.00	
(Dual)			
	30.2	13 989.00††	
†† Options required—			
Air Conditioning		1 061.00	
(Single)			
Air Conditioning		1 789.00	
(Dual)			
1/59	31.1	17 675.00§§	21.11.91
§§ Options required—			
Air Conditioning		2 671.00	
	32.1	19 061.00 <	
< < Options required—			
Air Conditioning		2 494.00	
	33.1	32 078.00@	
@ Options required—			
Air Conditioning		5 506.00	
* Options required—			
Air Conditioning		1 098.00	
† Options required—			
Air Conditioning		1 251.00	
~ The above prices are for the Toyota vehicles.			
EDP Consumables/Software			
1/80	14	793.00	1.11.91
	15	965.00	
	16	793.00	
	17	965.00	
	42	397.00	

N. L. JORDAN

20790 Secretary to the Tender Board

STATE TENDER BOARD, VICTORIA

Schedule No. 1/80

Electronic Data Processing—Consumables and Software

Tenders will be received until 8.30 a.m. on Friday, 13 December 1991 from persons willing to supply the abovementioned articles in such quantities as may be ordered by the Victorian Government during the period 1 April 1992 to 31 March 1994.

Tender documents may be obtained from State Tender Board, 3rd Floor, 49 Spring Street, Melbourne, 3000. Telephone No. 651 3266.

Tenders enclosed in the envelope provided, must be deposited in the Tender Box at the Tender Board Office, 3rd Floor, 49 Spring Street, Melbourne 3000, or, if by post, postage must be prepaid and the tenders addressed to the Chairman of the Tender Board, Tender Board Offices, 49 Spring Street, Melbourne 3000, which office they must reach not later than by first post on the date of the closing of tenders. Under no circumstances will tender details be accepted by telephone.

N. L. JORDAN
20790 Secretary to the Tender Board

Fares: By agreement with the hirer.

Timetable: As and when required.

P. and D. Gattellaro, Sunshine. Application to license one commercial passenger vehicle in respect of a 1985 Volvo Volgren bus with seating capacity for 54 passengers to operate as a metropolitan special service omnibus from within a 55 km pick-up radius of the Melbourne GPO.

Note: The vehicle to be licensed would hold a 5 star rating for charter purposes.

Kittle Bros. Pty Ltd, Shepparton. Application to license three commercial passenger vehicles in respect of—

<i>Make</i>	<i>Year of Manu- facture</i>	<i>Seating Capacity</i>
1 Ford LTD stretched limousine	1985	7
1 Ford LTD stretched limousine	1988	7
1 Ford LTD sedan	1989	4

to operate as country hire cars from 129 Maude Street, Shepparton.

Morongo Girls' College Ltd, Geelong. Application to license one commercial passenger vehicle to be purchased in respect of a 1991-1992 Toyota Coaster bus with seating capacity for 24 passengers to operate for the carriage of school children attending Morongo Girls' College Ltd, Geelong to the exclusion of all other passengers excepting duly authorised teachers as follows:

- (i) Between the school, North Geelong, Werribee, Hoppers Crossing and return; and

- (ii) on excursions.

Fares: Included in school fees.

Timetable: As and when required.

D. K. and J. A. Morris, Red Cliffs. Application for variation of the conditions of licence TS(P) 2351 which authorises a school service between Red Cliffs Secondary College and Irymple Secondary College to include the ability to operate under charter conditions from within a 20 km pick-up radius of the Mildura Post Office.

Note: The vehicle licensed by TS(P) 2351 holds a minimum 3 star rating for charter purposes.

D. K. and J. A. Morris, Red Cliffs. Application to license one commercial passenger vehicle in respect of a 1983 Mercedes Benz Centurian bus with seating capacity for 22 passengers to operate as a country special service omnibus from within a 20 km pick-up radius of the Mildura Post Office.

Note: The vehicle to be licensed would hold a 3 star rating for charter purposes.

Transport Act 1983 ROADS CORPORATION

Commercial Passenger Vehicle and Tow Truck Applications

Notice is hereby given that the following applications will be considered by the Roads Corporation on 24 December 1991.

Notice of any objection to the granting of an application should be forwarded to reach the Manager, Vehicle Licensing or any District Office of the Roads Corporation not later than 18 December 1991.

It will not be necessary for interested parties to appear on the date specified, unless advised in writing by the Corporation.

Notification of the date for consideration of applications which are objected to and which require determination by the Road Transport Licensing Tribunal will be published by further notice in this Gazette.

I. A. Bennett, Bundoora. Application to license one commercial passenger vehicle in respect of a 1990 Toyota Tarago wagon with seating capacity for 6 passengers to operate various day tours throughout the State of Victoria.

Fares: By agreement with the hirer.

Timetable: As and when required.

Note: (i) The only passengers to be carried shall be interstate and overseas tourists.

(ii) Passengers will be picked up/set down throughout the State of Victoria.

L. G., H. T. and B. J. Cardwell, Numurkah. Application to license one commercial passenger vehicle in respect of a 1969 Bedford Freighter bus with seating capacity for 44 passengers to operate for the carriage of school children to the exclusion of all other passengers excepting duly authorised teachers between Numurkah and Nathalia to St Mary of the Angels Regional Secondary School, Nathalia under contract to the school.

3236 G 45 20 November 1991

Ninpey Nominees Pty Ltd, Toorak.
Application to license two commercial passenger vehicles in respect of the following:

Make	Year of Manu- facture	Seating Capacity
1 Volkswagon Caravelle bus	1990	6
1 Ford Fairlane stretched limousine	1986	7

to operate a courtesy service for the carriage of guests of the applicant's South Yarra Hill Suites Apartment Hotel, 14 Murphy Street, South Yarra between the hotel and places of interest within a 10 km radius of the South Yarra Post Office.

Phil Munday's Panel Works (Croydon) Pty Ltd, Croydon. Application to license one class 2 tow truck to be purchased to operate from a depot situated at 16 Windsor Road, Croydon for the purpose of lifting and carrying or towing damaged or disabled motor cars excluding the ability to attend the scene of a motor car accident.

Dated 20 November 1991

20700 **MERVYN DAY**
Manager—Vehicle Licensing

Ministry of Finance
**SALE OF CROWN LAND BY PUBLIC
AUCTION**

Reference No. S.107

On Wednesday, 11 December 1991 at 11.00
a.m. on site.

Address of Property: 84-96 Johnson Street,
South Melbourne.

Crown Property: Allotment 7, Section 104, City
of South Melbourne, Parish of Melbourne South.

Crown Lease Particulars: Volume 1207 Folio
981.

Terms of Sale: Deposit 10%, balance 60 days.

Officer Co-ordinating Sale: Russell Efron,
Property Consultant, Asset Management
Division, Ministry of Finance, 4th Floor, 35
Spring Street, Melbourne.

Selling Agent: Jones, Lang Wootton, 600
Bourke Street, Melbourne 3000 (Tel. 672 6666).

20360 **TONY SHEEHAN**
Minister for Finance

Ministry of Finance
**SALE OF CROWN LAND BY PUBLIC
AUCTION**

Reference No. S.9549

On Wednesday, 11 December 1991 at 12.00
noon on site.

Address of Property: 49 Bertie Street, Port
Melbourne.

Victoria Government Gazette

Crown Property: Allotment 6, Section 55F, City
of Port Melbourne, Parish of Melbourne South.

Crown Lease Particulars: Volume 1209 Folio
372.

Terms of Sale: Deposit 10%, balance 60 days.

Officer Co-ordinating Sale: Russell Efron,
Property Consultant, Asset Management
Division, Ministry of Finance, 4th Floor, 35
Spring Street, Melbourne.

Selling Agent: Jones, Lang Wootton, 600
Bourke Street, Melbourne 3000 (Tel. 672 6666).

20360 **TONY SHEEHAN**
Minister for Finance

Ministry of Finance
**SALE OF CROWN LAND BY PUBLIC
AUCTION**

Reference No. GL.12426

On Thursday, 12 December 1991 at 11.00 a.m.
on site.

Address of Property: Corner Thackray Street
and Woolboard Road, Port Melbourne.

Crown Property: Allotment 6G, Section 59, City
of Port Melbourne, Parish of Melbourne South.

Terms of Sale: Deposit 10%, balance 60 days.

Officer Co-ordinating Sale: Russell Efron,
Property Consultant, Asset Management
Division, Ministry of Finance, 4th Floor, 35
Spring Street, Melbourne.

Selling Agent: Jones, Lang Wootton, 600
Bourke Street, Melbourne 3000 (Tel. 672 6666).

20360 **TONY SHEEHAN**
Minister for Finance

Ministry of Finance
**SALE OF CROWN PROPERTY/LAND BY
PUBLIC AUCTION**

Reference No. 14939

On Saturday, 14 December 1991 at 12.30 p.m.
on site.

Address of Property: Albert Street, Miners
Rest.

Crown Description: Crown Allotment 66,
Section A, Township of Miners Rest.

Terms of Sale: Deposit 10%, balance 60 days.

Area: 1012 m².

Officer Co-ordinating Sale: Janice Rogan,
Property Consultant, Asset Management
Division, Ministry of Finance, 4th Floor, 35
Spring Street, Melbourne.

Selling Agent: Richards Real Estate Pty. Ltd.,
606 Sturt Street, Ballarat.

20360 **TONY SHEEHAN**
Minister for Finance

Ministry of Finance
**SALE OF CROWN PROPERTY/LAND BY
PUBLIC AUCTION**

Reference No. GL14940

On Saturday, 14 December 1991 at 1.00 p.m.
on site.

Address of Property: Albert Street, Miners
Rest.

Crown Description: Crown Allotment 88A,
Section A, Township of Miners Rest.

Terms of Sale: Deposit 10%, balance 60 days.

Area: 7888 m².

Officer Co-ordinating Sale: Janice Rogan,
Property Consultant, Asset Management
Division, Ministry of Finance, 4th Floor, 35
Spring Street, Melbourne.

Selling Agent: Richards Real Estate Pty. Ltd.,
606 Sturt Street, Ballarat.

20360 TONY SHEEHAN
Minister for Finance

Ministry of Finance
**SALE OF CROWN LAND BY PUBLIC
AUCTION**

Reference No. S9231

On Saturday, 8 February 1992 at 11.00 a.m.
on site.

Address of Property: Corner Palmer, Hurd and
Hedditch Streets, Portland.

Crown Description: Crown Allotment 5,
Section 21A, Township of Portland.

Terms of Sale: Deposit 10%, balance 60 days.

Area: 1.094 hectares.

Officer Co-ordinating Sale: Ross Huggins,
Property Consultant, Asset Management
Division, Ministry of Finance.

Selling Agent: Huppatz Real Estate, 63 Julia
Street, Portland 3305.

20360 TONY SHEEHAN
Minister for Finance

Ministry of Finance
**SALE OF CROWN PROPERTY BY PUBLIC
AUCTION**

Reference No. GL 15311

On Thursday, 12 December 1991 at 11.00 a.m.
on site.

Address of Property: 23 Gipps Street,
Collingwood.

Crown Description: Crown Allotment 54B,
Parish of Joka Joka.

Area: 5544 m².

Terms of Sale: Deposit 10%, balance 90 days.

Officer Co-ordinating Sale: Maurizio Calleri,
Property Consultant, Asset Management
Division, Ministry of Finance.

Selling Agent: Gray and Johnson, 30 Collins
Street, Melbourne 3000.

20360 TONY SHEEHAN
Minister for Finance

Ministry of Finance
**SALE OF CROWN PROPERTY BY PUBLIC
AUCTION**

Reference No. GL10115

On Saturday, 7 December 1991 at 11.00 a.m.
on site.

Address of Property: 10 Channel Street,
Cohuna.

Crown Description: C.A. 9, Section 4A,
Township and Parish of Cohuna.

Terms of Sale: Deposit 10%, balance 60 days.

Area: 1025 m².

Officer Co-ordinating Sale: Milton Hammon,
Property Consultant, Asset Management
Division, Ministry of Finance.

Selling Agent: Charles L. King, 7 Market Street,
Cohuna.

20360 TONY SHEEHAN
Minister for Finance

Ministry of Finance
**SALE OF CROWN PROPERTY BY PUBLIC
AUCTION**

Reference No. GL10976

On Saturday, 7 December 1991 at 10.00 a.m.
on site.

Address of Property: Dryden's Road, Cohuna.

Crown Description: C.A. 1B, Section B, Parish
of Gunbower West.

Terms of Sale: Deposit 10%, balance 60 days.

Area: 3.360 ha.

Officer Co-ordinating Sale: Milton Hammon,
Property Consultant, Asset Management
Division, Ministry of Finance.

Selling Agent: Charles L. King, 7 Market Street,
Cohuna.

20360 TONY SHEEHAN
Minister for Finance

Ministry of Finance
**SALE OF CROWN PROPERTY/LAND BY
PUBLIC AUCTION**

Reference No. GL12401

On Wednesday, 11 December 1991 at 3.00
p.m. on site.

Address of Property: 477 Williamstown Road,
Port Melbourne.

3238 G 45 20 November 1991

Crown Description: Allotment 1, Section 60.

Terms of Sale: Deposit 10%, balance 90 days.

Area: 5717 m².

Officer Co-ordinating Sale: Ian Liddle,
Property Consultant, Asset Management
Division, Ministry of Finance.

Selling Agent: Raine & Horne Commercial,
257 Collins Street, Melbourne.

TONY SHEEHAN
Minister for Finance
20360

Education Act 1958

**NOTICE OF THE MAKING OF ORDERS
UNDER SECTION 13 (4) OF THE ACT**

Pursuant to section 13 of the *Education Act 1958*, I hereby give notice that Orders of the Governor in Council were made on 12 November 1991 under sub-section (4) of the said Act changing the names of the school councils listed below:

7028 Baxter Technical School Council
7061 Broadmeadows West Technical School Council
3920 Cann River Higher Elementary School Council
7090 Coburg Technical School Council
7140 Fawkner Technical School Council
7845 Foster High School Council
7213 Keysborough Technical School Council
7217 Lalor Technical School Council
8005 Maffra High School Council
3515 Mallacoota Higher Elementary School Council
6235 Manangatang Consolidated School Council
8060 Moe High School Council
7260 Mooroolbark Technical School Council
7268 Mt Evelyn Technical School Council
8228 Pembroke High School Council
7331 Shepparton South Technical School Council
7330 Shepparton Technical School Council
7340 St Albans Technical School Council
7366 Swinburne Technical School Council
7380 Traralgon Technical School Council
8410 Upper Yarra High School Council
7387 Wangaratta Technical School Council
8428 Wantirna High School Council
7390 Warragul Technical School Council
8462 Wellington High School Council
8474 Wheelers Hill High School Council
7415 Williamstown Technical School Council

Victoria Government Gazette

7430 Yallourn Technical School Council

BARRY PULLEN
Minister for Education and Training
20160

Education Act 1958

**NOTICE OF THE MAKING OF ORDERS
UNDER SECTIONS 13 (1), (4) AND (5) OF
THE ACT**

Under section 13 of the *Education Act 1958*, I hereby give notice that Orders of the Governor in Council were made on 12 November 1991 under sub-section (1) constituting councils for—

8466 Bairnsdale Secondary College
and
5368 Barwon Valley School
and under sub-section (4) dissolving the
7015 Bairnsdale Technical School
and
7535 Bairnsdale High School Council
and the
5264 Corio Special Development School
and
5275 Geelong Special Developmental School Council
and under sub-section (5) directing the disposal of any assets of the
7015 Bairnsdale Technical School
and
7535 Bairnsdale High School Council
and of the
5264 Corio Special Developmental School
and
5275 Geelong Special Developmental School Council

BARRY PULLEN
Minister for Education and Training
20160

Education Act 1958

**NOTICE OF THE MAKING OF AN ORDER
UNDER SECTION 13 (4) OF THE ACT**

Pursuant to section 13 of the *Education Act 1958* I hereby give notice that an Order of the Governor in Council was made on 12 November 1991 under sub-section (4) of the said Act amending certain provisions of the constitutions of the school councils listed below—

3923 Altona Primary School Council
7850 Frankston High School Council
5185 Mandama Primary School Council
8226 Parkdale High School Council
4989 Wooranna Park Primary School Council

BARRY PULLEN
Minister for Education and Training
20160

Victoria Government Gazette

Subordinate Legislation Act 1962

**GAMING MACHINE CONTROL (FEES)
(No. 3) REGULATIONS 1991**

Notice of Regulatory Impact Statement

It is proposed to implement the Gaming Machine Control (Fees) (No. 3) Regulations 1991 in order to prescribe various application fees for the purposes of the *Gaming Machine Control Act* 1991.

A Regulatory Impact Statement has been prepared in accordance with the requirements of the *Subordinate Legislation Act* 1962 and concludes that in order to fulfil the objectives of the *Gaming Machine Control Act* 1991 (i.e. to adequately regulate the industry and to ensure that gaming is conducted honestly and managed free from criminal influence and exploitation), the level of regulation which lies behind the various fees is necessary.

Copies of the Regulatory Impact Statement and the proposed Regulations are available from Mr Peter Bakopanos, Office of Gaming, 1st Floor, Building D, World Trade Centre, Melbourne 3005. Telephone (03) 611 2312.

Public comments and submissions are invited and should be lodged within 21 days of the publication of this notice.

H. RONALDSON
Director
Office of Gaming

20740

**Department of Manufacturing and Industry
Development**

**APPLICATION FOR MINING LEASE
WITHDRAWN**

Nos 1089 and 1090; Bendigo Dredging NL; Parish of Huntly.

No. 1251; Sandhurst Mining NL; Parish of Huntly.

No. 1278; Sandhurst Mining NL; Parish of Huntly.

No. 1305; Sandhurst Mining NL; Parish of Ballarat.

Nos 1394, 1395, 1396, 1397 and 1398; Sandhurst Mining NL; Parishes of Huntly Marong, Bagshot and Goornong.

No. 1917; Balgold Nominees P/L; Parish of Ballarat.

No. 1921; Balgold Nominees P/L; 203-25 ha, Parishes of Yarrowee Bunninyong and Enfield.

No. 1922; Balgold Nominees P/L; 184-12 ha, Parish of Bunninyong.

No. 1923; Balgold Nominees P/L; 186-25 ha, Parish of Yarrowee and Bunninyong.

G 45 20 November 1991 3239

No. 1925; Balgold Nominees P/L; 11-66 ha, Parishes of Bunninyong and Yarrowee.

No. 1928; Balgold Nominees P/L; 255-7 ha, Parishes of Enfield and Bunninyong.

No. 1929; Balgold Nominees P/L; 239-68 ha, Parishes of Bunninyong and Clarendon.

PROSPECTING AREA LICENCE EXPIRED

No. 276; Kinex P/L; 200 ha, Parish of Barkly.

**EXTRACTIVE INDUSTRIES LEASE
CONDITION VARIED**

No. 52-1; Lake Cooper Quarries P/L; Waranga.

This information replaces the notice published in the *Victoria Government Gazette* dated 6 November 1991.

**EXTRACTIVE INDUSTRIES LEASE
EXPIRED**

No. 175; Zemtile P/L; 5-1276 ha, Parish of Warrambat.

**APPLICATION FOR EXTRACTIVE
INDUSTRIES SEARCH PERMIT GRANTED**

No. 140; Hooker Mining P/L; 10 ha, Parish of Corinella.

DAVID WHITE
Minister for Manufacturing and
Industry Development

20400

LAND ACT—EXCHANGE OF LAND

I, Steven Marshall Crabb, the Minister for Conservation and Environment do hereby give notice that, after the expiry of at least 14 days from the date of publication of this notice, I intend to enter into an agreement with J. M. Currie, B. C. Ramage, G. J. Jensen and J. E. Campbell as executrices of the estate of Leo John Bradshaw, deceased, to exchange the Crown land being Crown Allotments 28c and 43A, Parish of Gowangardie for the freehold land known as Lot 1 on Plan of Subdivision number 305616K being part of Crown Allotment 28B, Parish of Gowangardie as contained in Title Volume 6071 Folio 196—(Ref. L7-1288) 20090

LAND ACT—EXCHANGE OF LAND

I, Steven Marshall Crabb, the Minister for Conservation and Environment do hereby give notice that after the expiry of at least 14 days from the date of publication of this notice, I intend to enter into an agreement with Ewen Colin Cameron of Euroa, to exchange the Crown land being portion of Crown Allotment 41D, Parish of Gowangardie for the freehold land being part of Crown Allotment 41C, Parish of Gowangardie as contained in part of Certificate of Title Volume 4889 Folio 730—(Ref. 86-01108). 20090

3240 G 45 20 November 1991

Country Fire Authority Act 1958
**DECLARATION OF FIRE DANGER
PERIOD**

In pursuance of the powers conferred by section 4 of the *Country Fire Authority Act 1958*, I, Leonard Raymond Foster, Chairman of the Country Fire Authority, after consultation with the Director-General of Conservation and Environment, hereby declare the following periods to be the Fire Danger Period in the municipalities or parts of municipalities specified, commencing on the dates shown and, unless varied by subsequent declaration, ending at 0100 hours on Friday, 1 May 1992.

To commence from 0100 hours on Monday, 25 November 1991—

Borough of Kerang
Shire of Cohuna
Shire of Kerang.

L. R. FOSTER
Chairman

20130

Co-operation Act 1981
RINGWOOD NORTH PRIMARY SCHOOL
CO-OPERATIVE LIMITED
HASTINGS PRIMARY SCHOOL
CO-OPERATIVE LIMITED
H.E.P.S. CO-OPERATIVE LIMITED
KYNETON SACRED HEART PARENTS &
FRIENDS CO-OPERATIVE LIMITED
HARKAWAY CO-OPERATIVE LIMITED

Notice of Dissolution of Societies

Notice is hereby given that I have this day registered the dissolution of the abovenamed societies and cancelled their registration under the abovenamed Act.

Dated at Melbourne 31 October 1991

D. F. HENRY
Deputy Registrar of Co-operative
Societies

20430

Adoption Act 1984
Section 21

APPROVAL AS AN ADOPTION AGENCY

Under the provisions of section 10 (2) of the *Community Welfare Services Act 1970* I have been assigned the functions and powers of the Director-General of Community Welfare Services under section 21 of the *Adoption Act 1984*.

After considering the application from the following welfare organisation who wishes to be approved as an "approved agency" for the purpose of conducting negotiations and making arrangements for the adoption of children, I,

Victoria Government Gazette

Margaret Wagstaff, grant their approval as an adoption agency in accordance with section 21 of the *Adoption Act 1984*.

Mission of Saint James and Saint John

Principal Officer: Joan Spencer, Gippsland Family Services Permanent Care Program, 65 Church Street, Morwell.

Deputy Principal Officer: Surinder Demetrios.

This approval has effect for a period of three years from the date of this notice unless suspended or revoked at an earlier date.

Dated 28 November 1991

MARGARET WAGSTAFF
Acting General Manager
20080 Child Protection and Family Services

APPOINTMENTS

Children and Young Persons Act 1989

REVOCATION OF HONORARY PROBATION OFFICERS

I, Kenneth Irvan Williams, General Manager of Children's and Youth Services Division of Community Services, under section 34 (4) of the *Children and Young Persons Act 1989*, revoke the appointment of the undermentioned persons as Honorary Probation Officers for the Children's Court in the State of Victoria for the period ending 31 December 1992.

Inner East Region

EDLOND, Gail

Dated 13 November 1991

KENNETH IRVAN WILLIAMS

General Manager

20080 Children's and Youth Services Division

North West Region

BAKER, Elizabeth

FARRUGIA, Annette

FORWOOD, Lucy

MURPHY, Christopher

PAPADIMITROPOULOS, Dimitra

RAFFOUL, Sehan

RICHARDS, Warrick A.

TALBOT, Danielle

Loddon-Mallee Region

MERLIN, Bob

SIPEK, Beverley

WILLIAMSON, Kim

Western Region

ARCHON, Con

KNEE, Janet

Dated 13 November 1991

KENNETH IRVAN WILLIAMS

General Manager

20080 Children's and Youth Services Division

Children and Young Persons Act 1989

APPOINTMENT OF HONORARY PROBATION OFFICERS

I, Kenneth Irvan Williams, General Manager of Children's and Youth Services Division of Community Services, under section 34 (4) of the *Children's and Young Persons Act 1989*, appoint the undermentioned persons as Honorary Probation Officers for the Children's Court in the State of Victoria for the period ending 31 December 1992.

North West Region

HUGHES, David

KOUTSAS, Mary

MAHONEY, Ivan

ROSS, Glen

SCATTOLIN, Joanne

SHERWOOD, Brian

STEVENS, Katrina

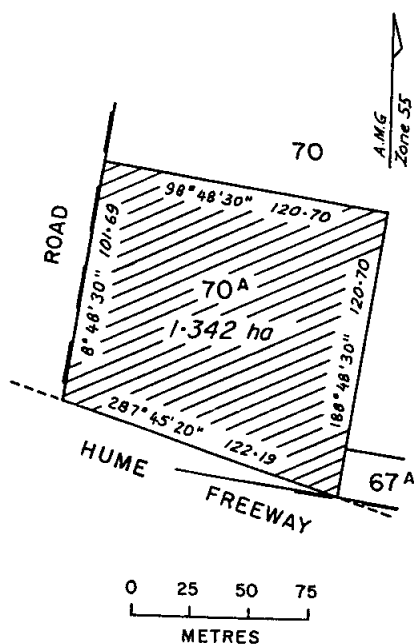
ORDERS IN COUNCIL

Crown Land (Reserves) Act 1978
CROWN LANDS TEMPORARILY
RESERVED

The Governor in Council under sections 4 and 7 of the *Crown Land (Reserves) Act 1978* temporarily reserves for the purposes mentioned and also nominates as areas for which consent of the person or manager administering or managing the lands is required before work may be done on those lands in accordance with the *Mineral Resources Development Act 1990*, the following Crown lands:

MUNICIPAL DISTRICT OF THE SHIRE OF
BENALLA

BADDAGINNIE—Conservation of an area of natural interest, 1.342 hectares being Crown Allotment 70A, Township of Baddaginnie, Parish of Warrenbayne as indicated by hatching on plan hereunder—(B 71(3))—(Rs 1659).



MUNICIPAL DISTRICT OF THE SHIRE OF
BRIGHT

BRIGHT—Public Purposes (Homes for the Aged), 1.184 hectares being Crown Allotment 26, Section F2, Township of Bright, Parish of Bright as shown on Certified Plan No. 110626 lodged in the Central Plan Office—(Rs 1107735).

MUNICIPAL DISTRICT OF THE SHIRE OF
COHUNA

COHUNA—Public Purposes (Departmental Depot), 6563 square metres being Crown Allotment 37, Section E, Parish of Cohuna as shown on Certified Plan No. 108316 lodged in the Central Plan Office—(Rs 11684).

Dated 19 November 1991

Responsible Minister:

S. M. CRABB

Minister for Conservation and Environment

DAMIEN O'SHEA

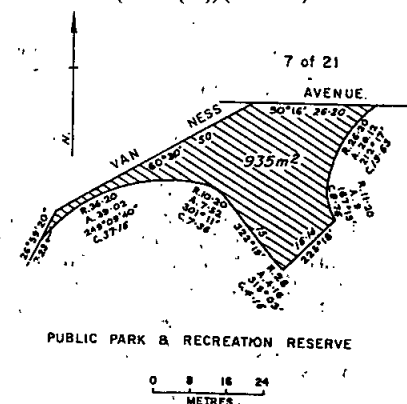
20090 Acting Clerk of the Executive Council

Crown Land (Reserves) Act 1978

NOTICE OF INTENTION

The Governor in Council under section 10 of the *Crown Land (Reserves) Act 1978* gives notice of intention to revoke the following temporary reservations:

CUT-PAW-PAW—The temporary reservation by Order in Council of 3 July 1918, of 4.851 hectares of land in the Parish of Cut-paw-paw as a site for Public Park and Recreation Purposes, revoked as to part by Order in Council of 18 May 1976, so far only as the portion containing 935 square metres as indicated by hatching on plan hereunder—(C 354 (16)) (Rs 1797).



DOWLING FOREST—The temporary reservations for railway purposes by Order in Council of 23 November 1868, of the Crown lands comprised within the limits of deviation of the surveyed line of railway from Ballarat to Ararat and by Order in Council of 27 August 1888 of 9.3 hectares more or less, of land in the Parishes of Dowling Forest and Cardigan so far

Victoria Government Gazette

only as the portion containing 2265 square metres shown as Crown Allotment 6A, Section 3, Parish of Dowling Forest on Certified Plan No. 110135 lodged in the Central Plan Office—(GL/13347).

SOUTH MELBOURNE—The temporary reservation by Order in Council of 5 August 1989, of 1213 square metres of land in the City of South Melbourne, Parish of Melbourne South as a site for homeopathic hospital—(Rs 2609).

TRARALGON—The temporary reservation by Order in Council of 23 April 1991, of 1273 square metres of land being Crown Allotment 9A, Section 18, Township of Traralgon, Parish of Traralgon as a site for Municipal Purposes—(S 14317).

Dated 19 November 1991

Responsible Minister:

S. M. CRABB

Minister for Conservation and Environment

DAMIEN O'SHEA

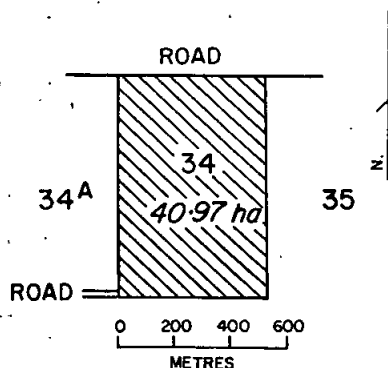
20090 Acting Clerk of the Executive Council

Crown Land (Reserves) Act 1978
CROWN LANDS TEMPORARILY RESERVED

The Governor in Council under sections 4 and 7 of the *Crown Land (Reserves) Act 1978* temporarily reserves for the purposes mentioned and also nominates as areas for which consent of the person or manager administering or managing the lands is required before work may be done on those lands in accordance with the *Mineral Resources Development Act 1990*, the following Crown lands:

MUNICIPAL DISTRICT OF THE SHIRE OF WALPEUP

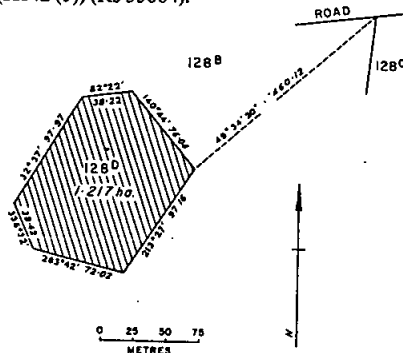
BOULKA—Conservation of an area of natural interest, 40.97 hectares being Crown Allotment 34, Parish of Boulka as indicated by hatching on the plan hereunder—(B 786 (2)) (Rs 14353).



G 45 20 November 1991 3243

MUNICIPAL DISTRICT OF THE SHIRE OF DIMBOOLA

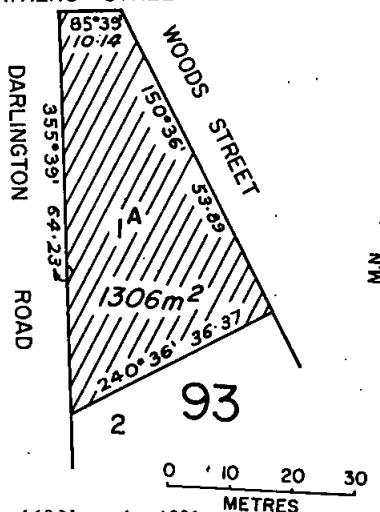
KATYIL—Water Supply, 1.217 hectares being Crown Allotment 128D, Parish of Katyil as indicated by hatching on plan hereunder—(K142 (5)) (Rs 35064).



MUNICIPAL DISTRICT OF THE CITY OF STAWELL

STAWELL—Public Recreation, 1306 square metres being Crown Allotment 1A, Section 93, Parish of Stawell as indicated by hatching on plan hereunder—(S 329 (16)) (Rs 35061).

MATHERS STREET



Dated 19 November 1991

Responsible Minister:

S. M. CRABB

Minister for Conservation and Environment

DAMIEN O'SHEA

20090 Acting Clerk of the Executive Council

3244 G 45 20 November 1991

Crown Land (Reserves) Act 1978

NOTICE OF INTENTION

The Governor in Council under section 10 of the *Crown Land (Reserves) Act 1978* gives notice of intention to revoke the following temporary reservations:

DROUIN—The temporary reservation by Order in Council of 23 November 1868 of the Crown lands comprised within the limits of deviation of the surveyed line of railway from Melbourne to Sale so far only as the portions containing 4506 square metres shown as Crown Allotments 27, 28, 29, 30 and 31, Section 11, Township of Drouin, Parish of Drouin West on Certified Plan No. 110628 lodged in the Central Plan Office—(GL/13666).

DUNKELD—The temporary reservation by Order in Council of 23 September 1872 of 1012 square metres of land in Section 23A, Township of Dunkeld, Parish of Dunkeld as a site for a Temperance Hall—(Rs 9287).

Dated 19 November 1991

Responsible Minister:

S. M. CRABB

Minister for Conservation and Environment

DAMIEN O'SHEA

20090 Acting Clerk of the Executive Council

Crown Land (Reserves) Act 1978

INCORPORATION OF COMMITTEE OF
MANAGEMENT OF TRENTHAM SPORTS
GROUND RESERVE

The Governor in Council, under section 14A (1) of the *Crown Land (Reserves) Act 1978*, being satisfied that it is in the public interests to declare to be a corporation the Committee of Management appointed under section 14 (2) of the Act of the land described in the schedule hereunder—

- (a) declares that the Committee of Management shall be a corporation;
- (b) assigns the name "Trentham Sports Ground Reserve Committee of Management Incorporated" to the corporation; and

under section 14B (3) of the Act, appoints David Peter Drummond to be Chairperson of the corporation.

Schedule

The land in the Parish of Trentham permanently reserved as a site for Public Recreation by Order in Council of 25 October 1966 and known as the "Trentham Sports Ground"—(Rs 7529).

Victoria Government Gazette

Dated 19 November 1991

Responsible Minister:

S. M. CRABB

Minister for Conservation and Environment

DAMIEN O'SHEA

20090 Acting Clerk of the Executive Council

Crown Land (Reserves) Act 1978

REVOCATION OF TEMPORARY
RESERVATIONS

The Governor in Council under section 10 of the *Crown Land (Reserves) Act 1978* revokes the following temporary reservations:

BADDAGINNIE—The temporary reservation by Order in Council of 7 August 1917 of 1.21 hectares of land in the Township of Baddaginnie (formerly part of Allotment 70) as a site for a Sanitary Depot—(Rs 1695).

BAGSHOT—The temporary reservation by Order in Council of 23 October 1865 of 8094 square metres of land in the Parish of Bagshot as a site for School Purposes—(Rs 6295).

BAGSHOT—The temporary reservation by Order in Council of 19 February 1877 of 8094 square metres of land being Allotment 10, Section 2, Parish of Bagshot as a site for Public Purposes (State School) in addition to and adjoining the site temporarily reserved for School Purposes by Order in Council of 23 October 1865—(Rs 6295).

BRIGHT—The temporary reservation by Order in Council of 4 November 1959 of 2.226 hectares, more or less, of land in the Township of Bright, Parish of Bright as a site for Public Recreation and Camping in addition to and adjoining the site temporarily reserved therefor by Order in Council of 8 November 1943 so far only as the portion containing 1.184 hectares shown as Crown Allotment 26A, Section F2, Township of Bright, Parish of Bright on Certified Plan No. 110626 lodged in the Central Plan Office—(Rs 3832).

BUNGAREE and WARRENHEIP—The temporary reservation by Order in Council of 15 March 1869 of the unappropriated Crown lands within the boundaries described in the Order as a site for Ballarat and Ballarat East Water Supply Purposes—(91-1095).

COMBIENBAR—The temporary reservation by Order in Council of 20 August 1968 of 2.023 hectares of land adjoining Crown Allotment 1C, Section A, Parish of Combiensbar as a site for State School purposes—(Rs 3149).

NARRACAN—The temporary reservation by Order in Council of 25 April 1881 of 8094 square metres of land in Section A, Parish of Narracan as a site for Public Purposes (State School)—(Rs 5779).

NARRACAN—The temporary reservation by Order in Council of 6 March 1951 of 1619 square metres of land in the Parish of Narracan as a site for State School Purposes in addition to and adjoining the site temporarily reserved therefor by Order in Council of 25 April 1881—(Rs 5779).

NEWMERELLA—The temporary reservation by Order in Council of 1 October 1888 of 4047 square metres of land adjoining Crown Allotment 5, Section 1, Parish of Newmerella as a site for a State School—(Rs 13706).

SCORESBY—The temporary reservation by Order in Council of 6 June 1950 of 5919 square metres of land in the Parish of Scoresby as a site for Police Purposes, revoked as to part by Order in Council of 2 September 1969 so far only as the portion containing 1436 square metres shown as Crown Allotment 53H3, Parish of Scoresby on Certified Plan No. 110819 lodged in the Central Plan Office—(Rs 6531).

TATURA—The temporary reservation by Order in Council of 4 September 1979 of 5900 square metres, more or less, of land being Crown Allotment 6, Section 5, Township of Tatura, Parish of Toolamba West as a site for Public Park and Public Recreation—(Rs 10852).

TATURA—The temporary reservation by Order in Council of 4 September 1979 of 2150 square metres of land being Crown Allotment 9, Section 5, Township of Tatura, Parish of Toolamba West as a site for Public Purposes (Teacher Housing Authority Purposes)—(Rs 8809).

Dated 19 November 1991

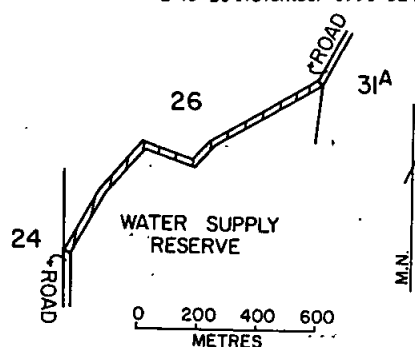
Responsible Minister:

S. M. CRABB

Minister for Conservation and Environment

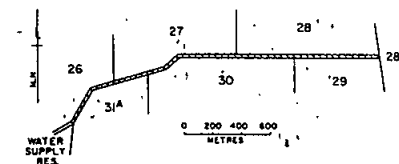
DAMIEN O'SHEA

20090. Acting Clerk of the Executive Council



MUNICIPAL DISTRICT OF THE SHIRE OF HEALESVILLE

SUTTON—The road in the Parish of Sutton as indicated by hatching on plan hereunder—(S 364(5)) (Rs 2331).



Dated 19 November 1991

Responsible Minister:

S. M. CRABB

Minister for Conservation and Environment

DAMIEN O'SHEA

20090. Acting Clerk of the Executive Council

Land Act 1958

UNUSED ROADS CLOSED

The Governor in Council under section 349 of the *Land Act 1958* and with the consents in writing of the municipalities concerned and the adjoining owners closes the following unused roads:

MUNICIPAL DISTRICT OF THE SHIRE OF HEALESVILLE

SUTTON—The road in the Parish of Sutton as indicated by hatching on plan hereunder—(S 364(5)) (Rs 2997).

Land Act 1958

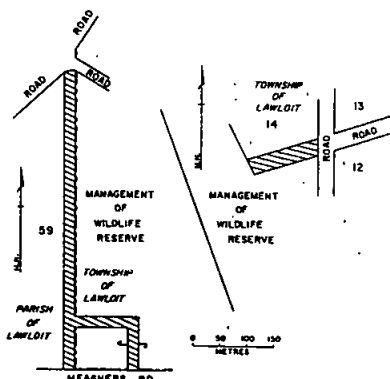
UNUSED ROADS CLOSED

The Governor in Council under section 349 of the *Land Act 1958* and with the consent in writing of the municipalities concerned and the adjoining owners closes the following unused roads:

MUNICIPAL DISTRICT OF THE SHIRE OF KANIVA

LAWLOIT—The roads in the Parish of Lawloit, and the Township of Lawloit as indicated by hatching on the plan hereunder—(L 137 (A2), (2)) (Rs 9797).

3246 G 45 20 November 1991

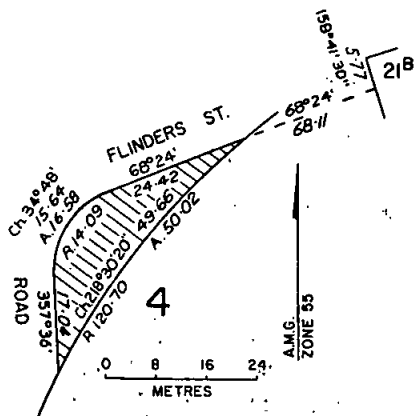


MUNICIPAL DISTRICT OF THE SHIRE OF GRENVILLE

LINTON—The road in the Township of Linton, Parish of Argyle shown as Crown Allotment 12A, Section 5 on Certified Plan No. 110792 lodged in the Central Plan Office—(90-1333).

MUNICIPAL DISTRICT OF THE CITY OF MELBOURNE

MELBOURNE—The road in the City of Melbourne, Parish of Melbourne North as indicated by hatching on plan hereunder—(M 314 (10)) (GL/12 749).



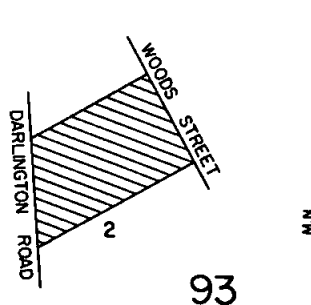
MUNICIPAL DISTRICT OF THE CITY OF MILDURA

MILDURA—The road in the Parish of Mildura shown as Crown Allotment 4, Section 6, Block D, Portion 1 on Certified Plan No. 110783 lodged in the Central Plan Office—(M 62580).

Victoria Government Gazette

MUNICIPAL DISTRICT OF THE CITY OF STAWELL

STAWELL—The road in the Parish of Stawell as indicated by hatching on plan hereunder—(S 329 (16)) (Rs 35061).



Dated 19 November 1991

Responsible Minister:

S. M. CRABB.

Minister for Conservation and Environment

DAMIEN O'SHEA

20090 Acting Clerk of the Executive Council

Land Act 1958

UNUSED ROADS CLOSED

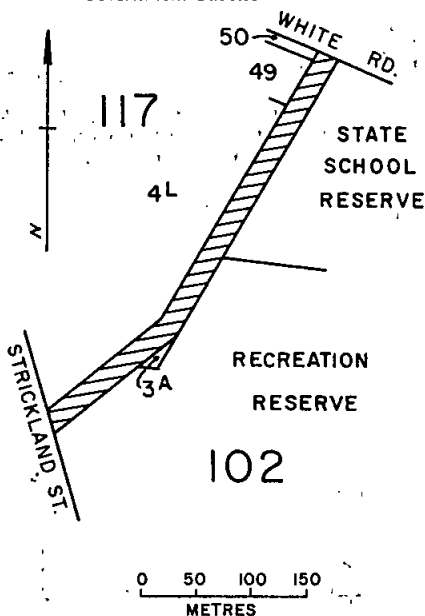
The Governor in Council under section 349 of the Land Act 1958 and with the consent in writing of the municipality concerned closes the following unused roads:

MUNICIPAL DISTRICT OF THE SHIRE OF KOWREE

EDENHOPE—The roads in the Township of Edenhope, Parish of Edenhope shown as Crown Allotments 15, 16 and 17, Section 5 on Certified Plan No. 110823 lodged in the Central Plan Office—(L4 1473).

MUNICIPAL DISTRICT OF THE BOROUGH OF WONTHAGGI

WONTHAGGI—The road in the Township of Wonthaggi, Parish of Wonthaggi as indicated by hatching on plan hereunder—(W 345 (16)) (L12/0389).



Dated 19 November 1991

Responsible Minister:

STEVE CRABB

Minister for Conservation and Environment

DAMIEN O'SHEA

20090 Acting Clerk of the Executive Council

Stamps Act 1958

**NOTICE OF APPOINTMENT OF DATE
FOR COLLECTION OF FEES IN THE
MANNER PRESCRIBED BY THE STAMPS
REGULATIONS 1981**

The Governor in Council under section 5 of the *Stamps Act 1958* appoints 19 November 1991 as the time from and after which all fees payable to the Crown or the Consolidated Fund of Victoria or to the several officers of Government, in the several courts and offices, in respect of matters or things to be done or performed under the following Acts as amended by any Act, may be collected in the manner prescribed by the *Stamps Regulations 1981*.

Administration and Probate Act 1958;

County Court Act 1958;

Supreme Court Act 1986;

Magistrates' Court Act 1989.

Dated 19 November 1991

Responsible Minister:

T. W. ROPER

Treasurer

DAMIEN O'SHEA

20470 Acting Clerk of the Executive Council

Dated 19 November 1991

Responsible Minister:

S. M. CRABB

Minister for Conservation and Environment

DAMIEN O'SHEA

20090 Acting Clerk of the Executive Council

Kew and Heidelberg Lands Act 1933

APPOINTMENT OF TRUSTEES

Yarra Bend Park

The Governor in Council under section 6 of the *Kew and Heidelberg Lands Act 1933* appoints the undermentioned persons as Trustees of the balance of the land in the Parishes of Boroondara and Joka Joka contained in Crown Grant Volume 6443 Folio 407 and permanently reserved pursuant to Order in Council of 26 March 1935 as a site for Public Park and Recreation and known as "Yarra Bend Park".

Diane Meier—for so long as she continues to be a Councillor and the elect of the City of Collingwood, in the place of Ronald Edward Frew (retired).

Peter Dann—for so long as he continues to be councillor and the elect of the City of Collingwood, in the place of Catherine Mary Neal (retired)—(Rs 4368).

PRIVATE
ADVERTISEMENTS

Planning and Environment Act 1987
BENDIGO PLANNING SCHEME
Notice of Amendment to a Planning Scheme
Amendment L29

The City of Bendigo has prepared Amendment No. L29 to the Bendigo Planning Scheme.

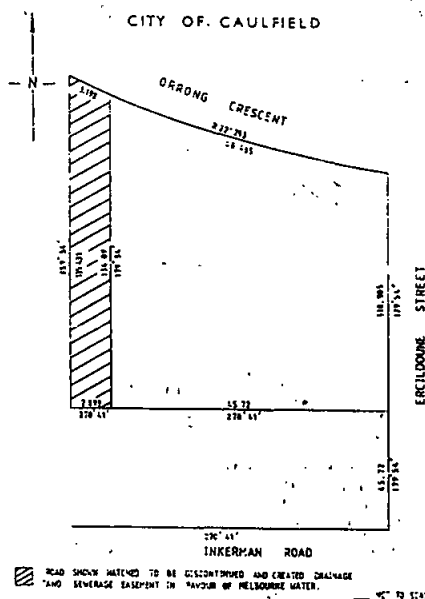
The amendment affects land at 36 Michael Street, Bendigo. It is proposed to rezone this land from Residential to Local Business Zone to enable the land to be used and developed for a car park. The car park will be an extension of an existing car park south of the affected land.

The amendment can be inspected at City of Bendigo, Municipal Offices, Lyttleton Terrace, Bendigo; Department of Planning and Housing, Ground Floor, 477 Collins Street, Melbourne; Department of Planning and Housing, Regional Office, 261 Hargreaves Street, Bendigo; Loddon-Campaspe Regional Planning Authority, 261 Hargreaves Street, Bendigo.

Submissions about the amendment must be sent to City of Bendigo, P.O. Box 733, Bendigo 3550 by 16 December 1991.

C. C. CAMPBELL
Director
16581 Engineering and Technical Services

in relation with any drains or pipes laid or erected in, on, or over such land for the purpose of drainage and sewerage.



16638

DOUGLAS R. AYLEN
Chief Executive Officer

CITY OF CAULFIELD
Road Discontinuance

Pursuant to section 528 (2) of the *Local Government Act 1958*, the Council of the City of Caulfield at its meeting held on 19 November 1991 has resolved as follows:

Whereas the Council, being of the opinion that part of the road shown hatched on the plan below is no longer reasonably required for public use and having complied with the provisions of section 528 (2) of the *Local Government Act 1958* hereby resolves and directs that the part of the road shown hatched on the plan below be discontinued and sold by private treaty subject to:

- (a) Melbourne Water continuing to have and possess the same right, title, power, authority or interest, in or in relation to the whole of the land shown hatched on the said plan as it had or possessed prior to such discontinuance with respect to or

COBURG CITY COUNCIL
Road Discontinuance

Pursuant to section 528 (2) of the *Local Government Act 1958*, the Council of the City of Coburg at its ordinary meeting of Council held on 26 February 1990, resolved that the road bounded by Kevin, Ray, Stanley and John Streets, and shown hatched on the plan hereunder, be discontinued and sold by private treaty.

Notwithstanding such discontinuance the Council of the City of Coburg and the Melbourne and Metropolitan Board of Works shall continue to have and possess the same right, title, power, authority or interest in or in relation to the whole of the land shown hatched on the said plans as they had possessed prior to such discontinuance.

Planning and Environment Act 1987
FOOTSCRAY PLANNING SCHEME

Notice of Amendment

Amendment L24'

Footscray City Council has prepared Amendment L24 to the Footscray Planning Scheme.

The amendment affects land bound by Gordon Street, Mephan Street and Birdwood Street, presently zoned General Industrial and recently occupied by the Modern Maid factory and office.

The amendment proposes to—

- rezone the site to two alternative zones;
introduce new planning controls over the
site, in addition to those in the identified
zones;
introduce, by reference, development
guidelines for the site.

The site is to be rezoned over its northern part to Residential C, and over its southern part (for a depth of 50 metres north of Mephan Street) to Commercial and Industrial.

The new planning controls will vary the effect of these zones as they apply to this site. They will require approval for development in the Commercial and Industrial zone, and provide greater certainty for particular types of residential development in the residential zone.

The amendment can be examined at the offices of the Department of Planning and Housing, 477 Collins Street, Melbourne; and the City of Footscray, Town Hall, Napier Street, Footscray.

Submissions about the amendment must be sent to the City of Footscray, Town Hall, Napier Street, Footscray 3011 by 20 December 1991.

16611

CITY OF FRANKSTON

Local Law No. 9—Conduct of Meetings of Council (Amendment)

Notice is hereby given that the Council has adopted Local Law No. 9 pursuant to the provisions of the *Local Government Act 1989*.

The purpose is to amend Local Law No. 2 regulating proceedings of meetings of Council to give effect to a revised meeting structure and to alter the order of business of meetings.

Copies of the Local Law are available for inspection or purchase at the Civic Centre, Davey Street, Frankston during office hours.

A. H. BUTLER
Chief Executive Officer

16634

KEVIN ST

[illegible]

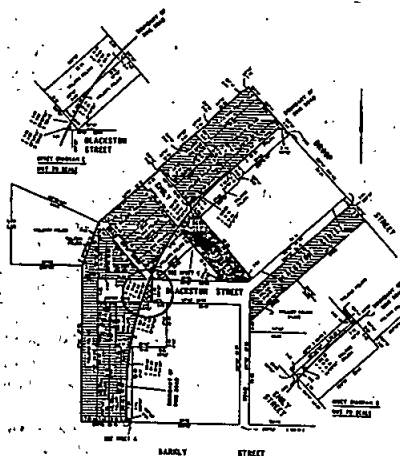
K. G. DOUGLAS
Town Clerk

16593

CITY OF FOOTSCRAY

Closure of Blackston Street to Through Traffic

Notice is hereby given that the Council of the City of Footscray has adopted an Order made pursuant to section 539C of the *Local Government Act 1958* to formally close Blackston Street at the "Ring Road" to through traffic as shown on the plan below.



The Council by resolution has fixed Thursday, 21 November 1991, as the date on which the Order as adopted shall come into operation.

16600

3250 G 45 20 November 1991

CITY OF GEELONG

Loan No. 101

Melbourne and Geelong Debentures
Inscribed Stock and Mortgages Acts

Notice is hereby given that the Council of the City of Geelong intends to borrow the principal sum of \$85 000 for the purpose of redeeming the outstanding balance of Loan No. 73 maturing 1 February 1992. The period of the loan shall be four years at the end of which period the term of the loan may be extended for a further two years. Repayments of the loan will be by equal half year instalments based on a six year repayment schedule. The rate of interest payable during the term of the loan will be as prescribed by Department of the Treasury in respect of Smaller Authority Loans.

T. J. T. NEAL

Town Clerk and

16635 Chief Administrative Officer

Planning and Environment Act 1987

HAMILTON PLANNING SCHEME

Notice of Amendment to a Planning Scheme
Amendment L6

The City of Hamilton has prepared Amendment L6 to the Hamilton Planning Scheme. The amendment affects land at 35 Learmonth Street and 31, 33 and 35 Foster Street, Hamilton. The amendment proposes to change the Planning Scheme by re-zoning the subject land from Residential to Special Use Health Centre.

The amendment can be inspected at the City of Hamilton, Town Hall, Brown Street, Hamilton and the Department of Planning and Housing, The Oldfleet Buildings, 477 Collins Street, Melbourne.

Submissions about the amendment must be sent to the City of Hamilton, P.O. Box 107, Hamilton 3300, by 20 December 1991.

K. R. SAFE

16599 City Engineer

CITY OF HEIDELBERG

Local Law No. 16

Notice is hereby given that Council proposes to make Local Law No. 16 pursuant to the provisions of the *Local Government Act 1989*.

The purpose and general purport of the Local Law is to regulate the consumption of liquor in the vicinity of The Mall Shopping Centre, West Heidelberg.

A copy of the proposed Local Law can be obtained from the Civic Centre, Upper Heidelberg Road, Ivanhoe, during business hours.

Victoria Government Gazette

Any person effected by the proposed Local Law may make a submission on the matter pursuant to section 223 of the *Local Government Act 1989* within fourteen (14) days of this section.

G. BRENNAN

16619 Chief Executive Officer

Planning and Environment Act 1987

CITY OF HEIDELBERG

Notice of Amendment to a Planning Scheme
Heidelberg Planning Scheme Amendment No.
L30

The City of Heidelberg has prepared Amendment L30 to the Heidelberg Planning Scheme.

The amendment affects land located at No. 68 Yarra Street, Heidelberg.

The amendment proposes to allow a medium density residential development or office development or a mixed residential/office development to be constructed on the land.

The amendment can be inspected at the offices of The City of Heidelberg, Civic Centre, Upper Heidelberg Road, Ivanhoe; The Department of Planning and Housing, Ground Floor, The Oldfleet Buildings, 477 Collins Street, Melbourne.

Submissions about the amendment must be sent to the undersigned by Monday 23 December 1991.

G. BRENNAN

16650 Chief Executive Officer

Planning and Environment Act 1987

CITY OF HEIDELBERG

Notice of Amendment to a Planning Scheme
Heidelberg Planning Scheme Amendment No.
L26

The City of Heidelberg has prepared Amendment L26 to the Heidelberg Planning Scheme.

The Amendment affects land at Nos 3, 5, 7, 9, 11, 13, 15, 17 Cartmell Street and 96, 98, 100 Hawdon Street and 109 Cape Street, Heidelberg.

The Amendment proposes to introduce the Heidelberg Future Development Zone to provide for a future retail development.

The Amendment can be inspected at the offices of The City of Heidelberg, Civic Centre, Upper Heidelberg Road, Ivanhoe; The Department of Planning and Housing, Ground Floor, The Oldfleet Buildings, 477 Collins Street, Melbourne.

Submissions about the Amendment must be sent to the undersigned by Monday 23 December 1991.

G. BRENNAN

16651 Chief Executive Officer

Victoria Government Gazette

Planning and Environment Act 1987

HEIDELBERG PLANNING SCHEME

Notice of Amendment to a Planning Scheme
Amendment No. L27

The City of Heidelberg has prepared Amendment L27 to the Heidelberg Planning Scheme.

The amendment affects land at Nos 226, 228, 230 Upper Heidelberg Road and 21 Ivanhoe Parade, Ivanhoe.

The amendment proposes to rezone the land from part Restricted Business and part Residential C to Ivanhoe Special Commercial zone to allow commercial development of the site subject to approval of a Development Plan.

The amendment can be inspected at the offices of the City of Heidelberg, Civic Centre, Upper Heidelberg Road, Ivanhoe; the Department of Planning and Housing, Ground Floor, The Oldfleet Buildings, 477 Collins Street, Melbourne.

Submissions about the amendment must be sent to the Chief Executive Officer, City of Heidelberg by Monday, 23 December 1991.

16647 **G. BRENNAN**
Chief Executive Officer

Planning and Environment Act 1987

HEIDELBERG PLANNING SCHEME

Notice of Amendment to a Planning Scheme
Amendment No. L34

The City of Heidelberg has prepared Amendment L34 to the Heidelberg Planning Scheme.

The amendment affects land located at 36 Yarra Street, 457, 459, 467, 473 Lower Heidelberg Road and Nos 2, 3, 4, 5, 6, 7, 8 Villa Street, Heidelberg.

The amendment proposes to rezone land in Heidelberg Central Office zone.

The amendment can be inspected at the offices of the City of Heidelberg, Civic Centre, Upper Heidelberg Road, Ivanhoe; the Department of Planning and Housing, Ground Floor, The Oldfleet Buildings, 477 Collins Street, Melbourne.

Submissions about the amendment must be sent to the Chief Executive Officer, City of Heidelberg by Monday, 23 December 1991.

16648 **G. BRENNAN**
Chief Executive Officer

G 45 20 November 1991 3251

Planning and Environment Act 1987

HEIDELBERG PLANNING SCHEME

Notice of Amendment to a Planning Scheme
Amendment No. L33

The City of Heidelberg has prepared Amendment L33 to the Heidelberg Planning Scheme.

The amendment affects land occupied by the Ivanhoe Library in Upper Heidelberg Road, Ivanhoe.

The amendment proposes to allow redevelopment of the Ivanhoe Library site to provide for a mix of community and commercial uses.

The amendment can be inspected at the offices of the City of Heidelberg, Civic Centre, Upper Heidelberg Road, Ivanhoe; the Department of Planning and Housing, Ground Floor, The Oldfleet Buildings, 477 Collins Street, Melbourne.

Submissions about the amendment must be sent to the Chief Executive Officer, City of Heidelberg by Monday, 23 December 1991.

At the request of the City of Heidelberg Civic Centre sub-committee any interested person who wishes to request additional time to lodge submissions will be granted leave to lodge submissions by Friday, 24 January 1992.

16649 **G. BRENNAN**
Chief Executive Officer

CITY OF MELBOURNE

Proposed Local Law

Street Trading Local Law

Notice is given that at a meeting of the Council of the City of Melbourne held on 11 November 1991, the Council resolved to propose to make a Local Law titled "Street Trading Local Law" pursuant to the provisions of the *Local Government Act 1989*.

The objectives of this Local Law are to—

- (a) provide for the peace, order and good government of the municipal district;
- (b) provide opportunities for traders or vendors to sell goods and services on roads, and public places, but not so as to detrimentally affect the retailing of similar goods or services by persons who own or occupy shops in the municipal district;
- (c) provide for the convenient purchase of goods or services from traders or vendors on roads and public places; and
- (d) regulate the sale of goods and services on roads and public places.

3252 G 45 20 November 1991

The Local Law makes it an offence for any person to sell or expose for sale any good or service on a road on or in a public place unless he or she holds a licence issued under the Local Law.

The Local Law details how an application for a licence must be made, how fees for the granting of a licence are determined and includes conditions which may be applied to a licence.

The Local Law includes clauses covering correction of a licence, cancellation of amendment of a licence, changes to a licence and that a register of licences be kept.

The Local Law also provides for infringement notices, the removal and seizure of goods and equipment and has offence and penalty clauses.

A copy of the Local Law can be obtained from the office of the Administrative Services Division, 3rd Floor, Town Hall, Swanston Street, Melbourne, free of charge, during office hours (i.e. 8.00 a.m. to 5.00 p.m. daily from Monday to Friday).

Any person affected by the proposed Local Law may make a submission relating to the proposed Local Law under section 223 of the *Local Government Act 1989*. Only written submissions received by the Council within 14 days of publication of this notice shall be considered.

The Council has determined that the Street Trading Local Law (Submissions) Committee will consider any written submissions received within the designated period of time, and hear any persons who may wish to be heard in support of their written submission at a meeting to be held at 5.30 p.m. Thursday, 5 December 1991, on the second floor, Town Hall, Swanston Street, Melbourne. Persons making written submissions, should clearly state whether they wish to be heard in support of their submission.

Submissions should be addressed to the Town Clerk, Town Hall, Swanston Street, Melbourne 3000, and must be lodged at the Town Hall by no later than 5.00 p.m. Wednesday, 4 December 1991.

Persons making submissions will be notified in writing of the Council's decision following consideration of the submissions.

J. A. YOUNG
16644 Town Clerk

CITY OF ST. KILDA

Dog Act

In accordance with the provisions of the Dog Act, the Council of the City of St. Kilda has set the following fees and charges from 1 October 1991:

- (A) That the fees required to be fixed, in accordance with section 7 be as follows:

Victoria Government Gazette

- (i) First Dog:
Unsterilised \$40.00
Sterilised \$20.00
(ii) Dogs owned by pensioners:
Unsterilised \$20.00
Sterilised \$10.00

Such concession being available on production of appropriate proof.

- (B) The fee for certificate of details of registration in accordance with section 10 be 50 cents.

- (C) Dogs be prohibited from all beaches in the St. Kilda Municipality except for the area between St. Kilda Pier and a point 400 metres north of St. Kilda Pier, from 1 November to 30 April in accordance with sections 16 (2) and 18 (3) of the *Dog Act 1970*.

- (D) The following shopping areas are specified by Order of the Council in accordance with sections 16 (1) and 16 (3) of the *Dog Act 1970* as shopping areas where dogs are required to be under effective control by means of a chain, cord or leash.

1. Carlisle Street north side, Chapel Street to Orange Grove, Carlisle Street south side, Chapel Street to Carlisle Avenue.
2. Acland Street both sides, Carlisle Street to Barkly Street.
3. Barkly Street both sides, Carlisle Street to Blessington Street.
4. Fitzroy Street south side, Upper Esplanade to Grey Street.
5. Glen Eira Road both sides, Railway Line to Hotham Street.
6. Ormond Road both sides, Beach Avenue to Pine Avenue.
7. Brighton Road, west side Milton Street to Wimbledon Avenue.
8. Tennyson Street east side, Scott Street to Kendall Street.
9. Ormond Road north side, Glenhuntly Road to pedestrian crossing (near Byrne Avenue), Ormond Road south side, Normandy Road to Tiuna Grove.

- (E) The fee required to be fixed in accordance with section 17 (4) for the release of dogs seized—\$32.00.

JUDE MUNRO

16603 Chief Executive Officer

Planning and Environment Act 1987

ST. KILDA PLANNING SCHEME

Notice of Amendment

Amendment L.14

The City of St. Kilda has prepared Amendment L.14 to the St. Kilda Planning Scheme.

Victoria Government Gazette

The amendment affects the land and buildings located at 156, 156A, 158 and 160 Carlisle Street and 27 and 29 Duke Street, St. Kilda.

The amendment proposes to rezone the properties at 27 and 29 Duke Street and 160 Carlisle Street from the existing Proposed Public Purpose Reserve (Local Government) to Residential C zone, and the properties at 156-158 Carlisle Street to Restricted Business zone.

The amendment can be inspected at the offices of the City of St. Kilda, Town Planning Department, Town Hall, corner of Brighton Road and Carlisle Street, St. Kilda; the Department of Planning and Housing, Ground Floor, The Olderfleet Buildings, 477 Collins Street, Melbourne.

Submissions about the amendment may be sent to the City of St. Kilda, Private Bag No. 3, Post Office, St. Kilda 3182 by Friday, 20 December 1991.

J. TATCHELL
Town Clerk

16602

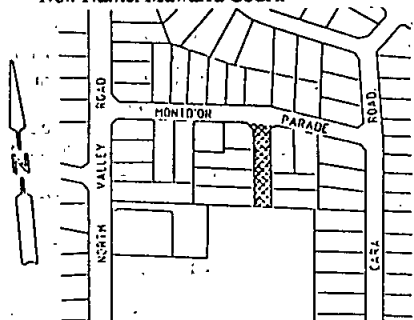
CITY OF SOUTH BARWON

Change of Street Name

Whereas the Council of the City of South Barwon has done all those things required by section 525 (4) of the above Act to be done prior to the making of this resolution now the said Council of the City of South Barwon at its meeting of 16 October 1991, and pursuant to the powers given to it by section 535 (4) of the said Act resolved and directed that the name of the northern section of Bruthen Road as laid out partly on Plan of Subdivision LP 54660 approved by Council on 21 February 1961, and partly on Plan of Subdivision LP 121215 approved by Council on 2 November 1976, as shown on the plan hereunder be changed.

Old Name: Bruthen Road.

New Name: Mawarra Court.



K. B. McDONALD
Town Clerk

16584

G 45 20 November 1991 3253

Planning and Environment Act 1987

**NOTICE OF AMENDMENT TO THE
SPRINGVALE PLANNING SCHEME**

The City of Springvale has prepared Amendment No. L39 to the Local Section of the Springvale Planning Scheme.

The amendment affects land at 792-806 Heatherton Road (Springvale Plaza) described as south side of Heatherton Road, west of Spring Road, Part Lot 1, Lodged Plan No. 94014, Part Lot 1, Lodged Plan No. 27968 and Part Lot 2, Lodged Plan No. 61626).

The amendment proposes to change the Planning Scheme by—

- (i) increasing the Gross Leasable Floor area of the shopping centre from 2800 square metres to 3364 square metres;
- (ii) decreasing the car parking ratio from 7.7 spaces per 100 square metres to 6.0 spaces per 100 square metres of Gross Leasable Floor area—the number of car spaces will remain approximately 257, including those serving the existing offices;
- (iii) requiring a binding Agreement which provides for access to the vacant land adjoining to the east—i.e. Lot 2, Lodged Plan No. 96103.

Plans submitted with the Amendment show a 546 square metre extension to the Shopping Centre. Of the proposed 546 square metres—

- (a) 519 square metres is—
 - to be added to the rear of the supermarket, extending it southward by 16 metres;
 - to be within 10 to 13 metres from the western boundary, generally behind units 21-24 (inclusive) at 780-788 Heatherton Road; and
 - to comprise a building 5.5 metres in height.
- (b) 27 square metres is to comprise a lunch room situated 53 metres south of Heatherton Road and within 12 metres of the western boundary, generally behind units 27-30 (inclusive) at 780-788 Heatherton Road.

The existing loading area at the rear of the centre, is to be expanded by 378 square metres.

If Amendment L39 is approved, Council would approve Permit Application No. 210/91 which allows for the supermarket extensions described.

This application may not require further advertising unless the plans are significantly altered from those described above.

The amendment, accompanying plans and development details can be inspected at the City of Springvale, Civic Centre, 397 Springvale Road Springvale; or Department of Planning and

3254 G 45 20 November 1991

Housing, 477 Collins Street, Melbourne and 33 High Street, Cranbourne.

Any person wishing to make written submissions about any aspect of the proposal must send them to City of Springvale, P.O. Box 109, Springvale 3171, by 20 December 1991.

I. J. TATTERSON
Chief Executive Officer

16576

Planning and Environment Act 1987
**NOTICE OF AMENDMENT TO A
PLANNING SCHEME**

The City of Shepparton has prepared Amendment No. L34 to the Shepparton City Planning Scheme.

The amendment affects all land in the City.

The amendment proposes to change the Planning Scheme by replacing the whole of the current provisions for the parking and loading/unloading of vehicles contained in Clauses 33, 33A and 34 of the Planning Scheme Ordinance, with new provisions. The amendment also replaces the existing definition of "floor area" contained in Clause 4 of the Ordinance, makes minor alterations to Clauses 22 and 28 where they relate to the provision for car parking, and revises the boundaries of Council's Policy Area 2—Central Area Parking Precinct.

The amendment can be inspected at the offices of City of Shepparton, Municipal Offices, 90 Welsford Street, Shepparton; Department of Planning and Housing, 477 Collins Street, Melbourne.

Submissions about the amendment must be sent to the City of Shepparton, P.O. Box 989, Shepparton 3630 by Monday, 23 December 1991.
Dated 13 November 1991

I. L. GILBERT
City Manager

16591

Planning and Environment Act 1987
**NOTICE OF AMENDMENT TO A
PLANNING SCHEME**

The City of Shepparton has prepared Amendment No. L41 to the Shepparton City Planning Scheme.

The amendment affects land at 100 Vaughan Street, Shepparton, commonly known as part of Crown Allotment 6, Section 15A, Parish of Shepparton, and being the land described in Certificate of Title Volume 3094, Folio 793.

The amendment proposes to change the Planning Scheme by amending the provisions for "Home Occupations", site specific to 100 Vaughan Street, Shepparton to allow the conduct of a Home Occupation which is exempt from the

Victoria Government Gazette

controls for the number of, employees, and employees in residence, floor area for the conduct of the parking of commercial vehicles.

The amendment can be inspected at the offices of City of Shepparton, Municipal Offices, 90 Welsford Street, Shepparton; Department of Planning and Housing, 477 Collins Street, Melbourne.

Submissions about the amendment must be sent to the City of Shepparton, P.O. Box 989, Shepparton, by Monday, 23 December 1991.

Dated: 13 November 1991

I. L. GILBERT
City Manager

16578

SHIRE OF ALEXANDRA

Public Notice

Local Law No. 4

Notice is hereby given that the Council of the Shire of Alexandra proposes to make a Local Law for the purpose of—

- (a) to provide and control for the management of traffic, use of roads by persons, vehicles, toy vehicles and animals and to regulate the parking of vehicles for safety and fair use by people in the municipal district;
- (b) to provide for the peace, order and well being of people in the municipal district;
- (c) in Part 5—
 - (i) to provide for the physical features of the road and adjacent properties to be managed in a way which attends to the safety and convenience of people travelling on or using the road (whether on foot or by vehicle);
 - (ii) to establish mechanisms for adequate consultation to accompany major changes to traffic arrangements and the discontinuation of roads; and
- (d) in Part 6—
 - (i) to control various types of vehicles and toy vehicles and animals for the safety and convenience of road users;
 - (ii) to preserve and protect as far as possible the Council's assets from damage which may be caused from extraordinary use of streets and roads within the municipal district; and
- (e) in Part 7—
 - (i) to control and regulate secondary activities on roads including—
 - (i) trading;
 - (ii) the placing of goods and equipment;
 - (iii) repairs to vehicles; and

- (iv) parties, festivals and processions—
in a fair, equitable and safe manner which does not compromise the primary need for the passage and repassage of people and goods; and
- (ii) to provide free and safe access for people with sight and movement impairment or disabilities; and
- (f) in Part 8—
- (i) to provide for the safe and efficient management and control of parking on roads in the municipal district; and
- (ii) to provide mechanisms to manage and control parking so as to cause minimal disruption, danger or nuisance to the users of Council's parking facilities.
- (g) to control street parties, street festivals and processions, and carrying or possessing any alcohol whatsoever unless it is in a sealed package.

Any person affected by the proposed Local Law may make a submission relating to it to the Council. Submissions received by the Council within 14 days of the publication of this notice will be considered by the Council (or a committee of the Council appointed by the Council for the purpose) in accordance with section 223 of the *Local Government Act 1989*. Any person requesting that she or he be heard in support of the written submission is entitled to appear before a meeting of the Council (or committee) either personally or by a person acting on her or his behalf and will be notified of the time and day of the hearing.

A copy of the proposed Local Law may be obtained at the Shire Offices, Perkins Street, Alexandra 3714.

16636

D. D. HOGAN
Shire Secretary

SHIRE OF DIAMOND VALLEY

Notice of Proposed Local Law No. 1

Procedures for Meetings Local Law

The Council of the Shire of Diamond Valley proposes to make the above Local Law with the following objectives:

- (a) provide a mechanism to facilitate the good government of the Shire of Diamond Valley through its formal meeting procedures to ensure effective and efficient Council decisions;
- (b) to regulate and control the election of Shire President;

- (c) to regulate and control the procedures governing the conduct of meetings including—

- (i) the notice required for meetings;
- (ii) the keeping of minutes;

- (d) to regulate and control the use of the Council's seal;

- (e) to provide for the administration of the Council's powers and functions; and

- (f) to provide generally for the peace, order and good government of the municipal district.

The general purport of the proposed Local Law includes provisions which will—

regulate the way the Shire President is elected by Councillors;

regulate meeting procedures and behaviour at meetings; and

make it an offence for any person to use Council Common Seal without authority.

A copy of the proposed Local Law can be obtained from the Shire Offices, Civic Drive, Greensborough.

Persons may make written submissions on the Local Law until 4 December 1991.

Any submission received will be considered by Council in accordance with section 223 of the *Local Government Act 1989* at the Council meeting to be held on 9 December 1991 at 8.30 p.m. in the Council Chamber, Shire Offices, Civic Drive, Greensborough.

Any person who lodges a written submission may request to be heard at that meeting.

PO Box 115, Greensborough 3088

W. M. BALKIN

16601

Chief Executive Officer

Planning and Environment Act 1987

SHIRE OF FLINDERS

Notice of Amendment to a Planning Scheme

The Shire of Flinders has prepared Amendment No. L93 to the Flinders Planning Scheme.

The amendment affects land at Part Lot 1, LP 4408, corner of Browns Road and Boneo Road, Boneo.

The amendment proposes to change the Planning Scheme by rezoning land from the existing Reservation-Electricity Terminal Station zone to the Tideway-Boneo Flats zone.

The amendment can be inspected at the Shire of Flinders, Boneo Road, Rosebud; Department of Planning and Housing, Regional Office, 33 High Street, Cranbourne; Department of Planning and Housing, The Olderfleet Buildings, 477 Collins Street, Melbourne.

3256 G 45 20 November 1991

Submissions about this amendment must be sent to the Chief Executive, Shire of Flinders, Locked Bag 1000, Rosebud 3939 by 20 December 1991.

Dated 19 November 1991

IAN MORRIS
16618 Manager Planning and Development

SHIRE OF MOUNT ROUSE

Water Rate 1991-92

Notice is hereby given that at an Ordinary Meeting of the Shire of Mount Rouse held on Wednesday, 27 November 1991 the said Council, adopted the following Rates and Charges for the supply of water to the Dunkeld, Glenthompson and Penshurst Urban Districts for the year ending 30 September 1992.

Dunkeld Urban District

Rate in \$NAV—Ten (10) Cents in \$	\$
Minimum Rate—Buildings	330
Minimum Rate—Vacant Land	120
Special Agreements—Buildings	330
Special Agreements—Vacant Land	120
Minimum Charge to Other Organisations—Forty Dollars	40
Charge for Allowance Water—Eighty Two Point Five (82.5) Cents Per Kilolitre.	
Charge for Excess Water—Eighty Six (86) Cents Per Kilolitre.	

Glenthompson District

Rate in \$NAV—Ten (10) Cents in \$	\$
Minimum Rate—Buildings	325
Minimum Rate—Vacant Land	120
Special Agreements—Buildings	325
Special Agreements—Vacant Land	120
Minimum Charge to Other Organisations—Forty Dollars	40
Charge for Allowance Water—Eighty One Point Two Five (81.25) Cents Per Kilolitre.	
Charge for Excess Water—Eighty Six (86) Cents Per Kilolitre.	

Willaura Pipeline—Special Users

Special Agreement Charge	120
Charge for Allowance Water: Fifty Four (54) Cents per Kilolitre.	
Charge for Excess Water: Eighty Six (86) Cents Per Kilolitre.	

Penshurst District

Rate in \$NAV—Ten (10) Cents in \$	\$
Minimum Rate—Buildings	310
Minimum Rate—Vacant Land	120
Special Agreements—Buildings	310
Special Agreements—Vacant Land	120

Victoria Government Gazette

Minimum Charge to Other Organisations—Forty Dollars.

Charge for Allowance Water—Seventy Seven Point Five (77.5) Cents Per Kilolitre.

Charge for Excess Water—Eighty (80) Cents Per Kilolitre.

The maximum quantity of water to be supplied in any one year without further charge to any property rated by Council is fixed at the quantity at which the allowance charge per kilolitre would produce an amount equal to the amount of the rate levied on such property for the said year.

Water used in excess of the allowance for the year will be charged at the prevailing Excess Water Charge for the property and shall be payable on demand to the Council.

The above Rates and Charges are made and levied upon the owners or occupiers of all rateable properties in the Dunkeld, Glenthompson and Penshurst Urban Districts for the period commencing on 1 October 1991 and ending on 30 September 1992 and shall be due and payable on 10 December 1991.

16646 JANET A. DAVIS
Shire Secretary

Planning and Environment Act 1987

OTWAY PLANNING SCHEME

Notice of Amendment to a Planning Scheme Amendment No. L21

The Shire of Otway has prepared Amendment No. L21 to the Otway Planning Scheme.

The amendment affects land at Crown Allotment 29F, Parish of Kaanglang, Separation Creek; being the land described in Certificate of Title Volume 8587 folio 089; comprising 20.5 hectares and extending around the rear portion of the Separation Creek settlement from the Great Ocean Road to the Separation Creek watercourse.

The amendment proposes to change the Planning Scheme by—

1. Changing Map 4 of Chapter 4—Ocean Road to rezone an area of land to "Rural Residential (Separation Creek)" in part and "Public Land—Recreation" in part.

2. Altering the ordinance to include provisions for a Rural Residential (Separation Creek) zone.

This amendment relates to the same land and the same proposal as Amendment No. L 19. Amendment No. L 19 contained technical errors. Amendment No. L 21 effectively replaces Amendment No. L 19.

The amendment can be inspected at Shire of Otway, Shire Engineers Office, Nelson Street, Apollo Bay; or Department of Planning and Housing, The Olderfleet Buildings, 477 Collins Street, Melbourne.

Victoria Government Gazette

Submissions about the amendment must be sent to Shire of Otway, PO Box 41, Apollo Bay 3233 by 20 December 1991.

Dated 20 November 1991

16645 M. G. FEREY

SHIRE OF STRATHFIELDSAYE

Change of Road Name

Pursuant to section 535 (4) of the *Local Government Act 1958*, Council has named the following road:

Old Name—Taylors Lane.

New Name—Club Court.

Location: Between Wellington Street and Emu Creek.

16631 D. D. WRIGHT
Municipal Clerk

SHIRE OF STRATHFIELDSAYE

Change of Road Name

Pursuant to section 535 (4) of the *Local Government Act 1958*, Council has named the following road:

Old Name—Un-named Government Road.

New Name—Pinpandoor Road.

Location: Between Crown Allotment 1A, 2A, 3, 4 and 6B, Section 9 and Crown Allotment 17C, 11, 12, 13, 14 and 15, Section 2, Parish of Axedale.

16632 D. D. WRIGHT
Municipal Clerk

SHIRE OF STRATHFIELDSAYE

Change of Road Name

Pursuant to section 535 (4) of the *Local Government Act 1958*, Council has named the following road:

Old Name—Un-named Government Road.

New Name—Bill Mollison Drive.

Location: Between Crown Allotment 8c and Crown Allotments 6 and 4, Section 9, Parish of Axedale.

16633 D. D. WRIGHT
Municipal Clerk

SHIRE OF WINCHELSEA

Proposed Local Law No. 3

Street Traders and Collectors

Notice is hereby given that the Council of the Shire of Winchelsea resolved at its meeting on 13 November 1991, to commence the procedure to make a Local Law pursuant to the provisions of Part 5 of the *Local Government Act 1989*, for the following purpose—Street Traders and Collectors.

G 45 20 November 1991 3257

The purpose of the Local Law is to regulate the:

- (a) use of streets and public places by persons dealing in goods; and
- (b) practice of soliciting and collecting gifts of money or subscriptions.

Copies of the proposed Local Law are available from the Shire Offices, Hesse Street, Winchelsea and Mountjoy Parade, Lorne during office hours.

A public meeting will be held in the Lorne Senior Citizens Centre on 27 November 1991, commencing at 8.00 p.m. and interested residents are requested to attend.

Any person affected by the Local Law may make a written submission. Submissions (if any) must be lodged within fourteen (14) days of the publication of this notice, and should be addressed to the Manager Administrative Services, Shire of Winchelsea, PO Box 2, Winchelsea 3241. Submissions will be considered in accordance with section 223 of the *Local Government Act 1989*.

16612 MICHAEL A. COURTNEY
Manager, Administrative Services

SHIRE OF YARRAWONGA

Local Law No. 7

Use of Receptacles for the Deposit and Collection of Refuse

Notice is hereby given that the Council of the Shire of Yarrawonga, at its ordinary meeting of 12 November 1991, resolved pursuant to section 119 of the *Local Government Act 1989* to pass the Local Law known as the Shire of Yarrawonga Use of Receptacles for Deposit and Collection of Refuse Local Law.

The purpose of the Local Law is to:

- (a) control the use of receptacles for the deposit and collection of refuse and rubbish;
- (b) preventing or regulating the deposit of refuse upon the streets and other lands and places under the control of Council;
- (c) the removal, replacement, cleansing and disinfection of receptacles for refuse and the use of deodorants or disinfectants in such receptacle.

A copy of Local Law No. 7 of the Shire of Yarrawonga is available for inspection during office hours at the Shire Offices, Belmore Street, Yarrawonga.

16639 G. J. EMONSON
Chief Executive Officer
Shire Secretary

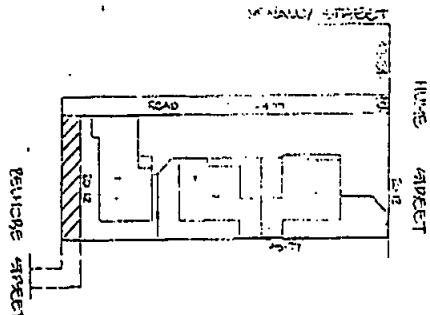
3258 G 45 20 November 1991

SHIRE OF YARRAWONGA

Road Discontinuance

Pursuant to section 528 (2) of the *Local Government Act 1958*, the Council of the Shire of Yarrawonga proposes to resolve at a meeting following the expiration of one month from the date of this notice as follows:

- (a) that the section of road immediately west of Lot 3, Plan of Subdivision No. 305317V, being 3/71 Hume Street, Yarrawonga, and shown by hatching on the plan hereunder shall be discontinued;
- (b) that the land in the discontinued road shall be sold by private treaty to the owner of Lot 3, Plan of Subdivision No. 305317V, being 3/71 Hume Street, Yarrawonga.



Any person wishing to object to the proposal may do so within 14 days of the date of this notice. Any objections received will be considered in accordance with section 223 of the *Local Government Act 1989* which provides for objections to be heard by Council or a Committee of Council.

G. J. EMONSON
Chief Executive Officer/
Shire Secretary

16640

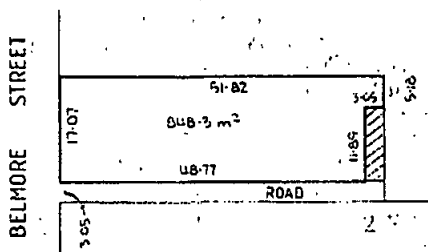
SHIRE OF YARRAWONGA

Road Discontinuance

Pursuant to section 528 (2) of the *Local Government Act 1958*, the Council of the Shire of Yarrawonga proposes to resolve at a meeting following the expiration of one month from the date of this notice as follows:

- (a) that the section of road located immediately east of No. 168 Belmore Street, Yarrawonga, and shown by hatching on the plan hereunder shall be discontinued;
- (b) that the land in the discontinued road shall be sold by private treaty to the owner of No. 168 Belmore Street, Yarrawonga.

Victoria Government Gazette



Any person wishing to object to the proposal may do so within 14 days of the date of this notice. Any objections received will be considered in accordance with section 223 of the *Local Government Act 1989* which provides for objections to be heard by Council or a Committee of Council.

G. J. EMONSON
Chief Executive Officer/
Shire Secretary

16641

Water Act 1989

SUNRAYSIA WATER BOARD

I, Bernie Pigdon, Acting Director, Water Industry Management, as Delegate of the Minister for Conservation and Environment, make the following Order:

EXTENSION OF THE SUNRAYSIA URBAN DISTRICT—ORDER 1991

1. This Order is called the Extension of the Sunraysia Urban District Order 1991.
2. This Order is made under section 96 (11) (b) of the *Water Act 1989* and all other available powers.
3. This Order takes effect from the date it is published in the *Government Gazette*.
4. The proposal for the extension of the water district of the Sunraysia Water Board called the Sunraysia Urban District submitted to me by the Sunraysia Water Board on 30 October 1991 is approved.
5. The Sunraysia Urban District of the Sunraysia Water Board is extended to include the area bordered in red on the accompanying plan No. 30.02.357, a copy of which may be inspected at the offices of the Sunraysia Water Board situated at Fourteenth Street, Mildura—(Corr. No. 91-007583).

Dated 7 November 1991

BERNIE PIGDON
Acting Director
Water Industry Management
as Delegate of the Minister for
Conservation and Environment

16530

Victoria Government Gazette

**NOTICE OF DISSOLUTION OF
PARTNERSHIP**

Notice is hereby given that the partnership heretofore subsisting between Wing Tak Chan, Lai Fong Chan, Edwin Sing Keung Pang and Holly Lai Jung Pang, trading under the name of Canton Restaurant at Shop 5, 86 Murray Place, Ringwood was on 11 November 1991 dissolved by mutual agreement with effect from that date and the business carried on under the said business name of Canton Restaurant is now carried on by Edwin Sing Keung Pang and Holly Lai Jung Pang and Tok Lin Henry Ang and Essa Ang at the same address.

RICHARD K. PITMAN, LL.B., solicitor,
corner Kingsway and Railway Parade, Glen
Waverley 16577

Notice is hereby given that the partnership existing between Noel Lavender Stephenson, Wesley Sidney Jame and Lesley Elizabeth Jame carrying on the business of a Medical Practice known as Berwick Medical Centre at 30 Langmore Lane, Berwick was dissolved on 31 December 1990. Wesley Sidney Jame and Lesley Elizabeth Jame continue to carry on business under the name Berwick Medical Centre at 17 Clyde Road, Berwick.

MCCRACKEN & MCCRACKEN, solicitors,
Suite 2, 208 Whitehorse Road, Blackburn 16580

NOTICE OF DISSOLUTION

Notice is hereby given that the partnership previously subsisting between as the undersigned Gregory Henderson Cook of 331 Gray Street, Hamilton and Ronald Charles Eastwood of 4 Pantallion Avenue, Hamilton carrying on business as fish retailers under the style or form of "Roscoes Fresh Fish Supply" has been dissolved by mutual consent as from 30 September.

Dated 5 November 1991

GREGORY HENDERSON COOK
16582 **RONALD CHARLES EASTWOOD**

**NOTICE OF DISSOLUTION OF
PARTNERSHIP**

Notice is hereby given that the partnership heretofore existing between Jack Vaclav Bidlo and Esther Dawn Bidlo of 687 Ballarat Road, Batesford in the State of Victoria carrying on the business of carpet laying at 687 Ballarat Road, Batesford in the said State has been dissolved as from 5 September 1991 and that the business has been continued from that date by the said Jack Vaclav Bidlo.

COULTER BURKE, solicitors, 68 Myers
Street, Geelong 16605

G 45 20 November 1991 3259

**NOTICE OF APPLICATION RELATING TO
TRUCK LEASING AUSTRALIA PTY.
LIMITED**

(ACN 007 131 857)

In respect of proceedings commenced on 17 October 1991, application will be made by Brown & Dureau Automotive Pty. Ltd. (ACN 004 291 758) to the Supreme Court of New South Wales at Sydney on 12 December 1991 at Queens Square, Sydney, New South Wales, for an order that the Company be wound up.

Copies of documents filed may be obtained under the Rules.

Any person intending to appear at the hearing must serve a notice in the prescribed form so as to reach the address below not later than 1.00 p.m. on the day prior to the hearing of the summons or on the preceding Friday where the summons is to be heard on a Monday or on a Tuesday following a Court holiday.

GREGORY DENNIS NASH, Kalyk Nash,
lawyers, Grosvenor Place, Level 28, 225 George
Street, Sydney 2000. Telephone 258 6944 16620

In the Supreme Court of Victoria at Melbourne—
No. 12045 of 1991—In the matter of the
Corporations Law; and in the matter of On
Hold Communications Pty. Ltd.—
Advertisement of Application for Winding Up

Notice is hereby given that an application for the winding up of the abovenamed Company by the Supreme Court of Victoria was on 11 October 1991 filed by Desmond Geoffrey Byrt of 17 Dueran Street, Mt. Eliza. This application is to be heard before the Court in the Seventh Court, Law Courts, Lonsdale Street, Melbourne at 10.30 a.m. on 29 November 1991. The Liquidator whose appointment is sought is Alex Neville Bird of the firm of Brooke Bird of 255 Whitehorse Road, Balwyn. Any creditor or contributory of the company desiring to support or oppose the making of an Order in the application may appear at the time of hearing by himself or his Counsel for that purpose. A copy of the application will be furnished by the undersigned to any creditor or contributory of the company requiring it on payment of the regulated charge.

The applicant's address is 17 Dueran Street, Mt. Eliza.

The applicant's solicitors are Le Souef, Preston & Associates of 473 Nepean Highway, Frankston.

LE SOUEF PRESTON & ASSOCIATES

Note—Any person who intends to appear on the hearing of the application must serve on or send by post to the abovenamed solicitors notice in writing of his intention so to do. The notice must state the name and address of the person or, if a firm, the name and address of the firm,

3260 G 45 20 November 1991

and must be signed by the person or firm, or his or her or their solicitor (if any) and must be served or, if posted, must be sent by post in sufficient time to be received not later than four o'clock in the afternoon of 25 November 1991.

16592

ETHEL MAY CONDON, late of 44 Alma Street, Chadstone, Victoria, widow, deceased

Creditors, next of kin and others having claims in respect of the estate of the abovenamed who died on 9 October 1991 are required to send particulars thereof to the executors of her will Apostolos Karaoglanis and Athanasia Karaoglanis care of the undermentioned solicitors on or before 22 January 1992 after which date they will distribute the assets in the estate having regard only to the claims of which they shall then have notice.

J. M. SMITH & EMMERTON, solicitors, 385 Bourke Street, Melbourne 16617

Creditors, next of kin and others having claims in respect of the estate of Enid Rosalind Blood, late of 126 High Street, Berwick, widow, deceased, who died on 18 August 1991 are required to send particulars of their claims to the executors, Alicemary Wood of Frankston Road, Cranbourne and William McKenzie Cleland of 108-120 Young Street, Frankston on or before 20 January 1992 after which date they will distribute the assets having regard only to the claims of which they then have notice.

WHITE CLELAND, solicitors, 108 Young Street, Frankston 16621

Creditors, next of kin and others having claims in respect of the estate of Domenica Clara Traverso, late of 129 Ridge Road, Balmoral Gardens, Wantirna South in the State of Victoria, married woman, deceased who died on 10 July 1991, are required by the executors Plinia Wanda Maria Crea of 9 Fuller Avenue, Glen Iris in the said State, exporter, Silvano Antonio Luigi Traverso of 6 Vida Court, Wantirna South in the said State, sole supporting parent and Anita Maria Traverso of Flat 13, 64 Alexandra Street, East St. Kilda in the said State, exporter, to send particulars of their claims to the said Plinia Wanda Maria Crea, Silvano Antonio Luigi Traverso and Anita Maria Traverso all care of the undermentioned solicitors by 21 January 1992, after which date they will distribute the assets having regard only to the claims of which they then have notice.

LESTER, FIELDEN & FARAONE, solicitors of 14 Houghton Road, Oakleigh 16604

Victoria Government Gazette

Creditors, next of kin and others having claims in respect of the will of Edward John Corbitt, late of 15 Powell Crescent, Maidstone, retired, deceased, who died on 21 October 1991 are requested to send particulars of their claims to the executors Brian John Corbitt and Kevin Francis Corbitt, care of the undermentioned solicitor by 31 January 1992 after which date they will distribute the assets having regard only as to the claims of which they then have notice.

JOHN STEWART, solicitor, 290 Racecourse Road, Newmarket 16609

Creditors, next of kin and others having claims in respect of the estate of Rita Coral Lenore Greene, late of Pine Dene Private Nursing Home, 1 North Valley Road, Highton and formerly of 41 Cawkwell Street, Malvern, widow, deceased, who died on 9 October 1991 are required by the executors of the estate to send particulars of their claims to the executors in the care of the undermentioned solicitors by 2 January 1992 after which date the said executors will distribute the assets having regard only to the claims of which they then have notice.

RIGBY COOKE, solicitors of 1 Evandale Road, Malvern 16610

AUGUSTUS JOHN TOGNO, late of Mandurang in the State of Victoria, gentleman, deceased

Creditors, next of kin and others having claims in respect of the estate of the deceased who died on 24 July 1991 and probate of whose will was granted by the Supreme Court of Victoria on 1 November 1991 to William Ball of 877 High Street, Reservoir in the State of Victoria, retired and John Maxwell Tognio of Hollidays Road, Mandurang in the State of Victoria, medical practitioner are required by the abovenamed trustees to send particulars to them by 22 January 1992 after which date the trustees may convey or distribute the assets, having regard only to the claims of which they then have notice.

MESSRS PETERSEN WESTBROOK & ASSOCIATES, solicitors of 121 McCrae Street, Bendigo 16613

GEORGE WESTON, late of 67 Bindy Street, Forest Hill in the State of Victoria, gentleman, deceased

Creditors, next of kin and others having claims in respect of the estate of the abovenamed deceased are required by the executor Jeffrey Stephen Kiddle of 46th Floor, 101 Collins Street, Melbourne in the said State, solicitor to send particulars to the executor by 10 February 1992 after which date the executor may convey or distribute the assets having regard only to the claims of which he then has notice. 16624

Victoria Government Gazette

G 45 20 November 1991 3261

Pursuant to the *Trustee Act* 1958 notice is hereby given that all persons having claims against the estate of Percy Bert Bristow, late of 42 Como Street, Alphington in the State of Victoria, pensioner, deceased, intestate, who died on 31 July 1991, letters of administration were granted by the Supreme Court of the said State in its probate jurisdiction on 24 October 1991 to Keith James Bristow of 26 Smith Street, Alphington in the said State, pensioner, are hereby required to send particulars in writing of such claims to the said Keith James Bristow to the undersigned solicitors at their office hereunder mentioned on or before 20 January 1992, after which date the said Keith James Bristow will proceed to distribute the assets of the said Percy Bert Bristow, deceased, intestate, which shall have come to his hands amongst the persons entitled thereto having regard only to the claims of which he shall then have had notice. And notice is hereby further given that the said Percy Bert Bristow will not be liable for the assets so distributed or any part thereof to any person of whose claim he shall not have had notice as aforesaid.

Dated 20 November 1991

NICHOLAS O'DONOHUE & CO., 180 Queen Street, Melbourne, solicitors for the said estate.
(Reference MA.CL.920216). 16637

JEAN SINCLAIR BARRETT, late of Blackburn Lodge, 14 Lithgow Avenue, Blackburn in the State of Victoria, widow, deceased

Creditors, next of kin and others having claims in respect of the estate of the deceased (who died on 30 August 1991) are required by Equity Trustees Executors and Agency Company Limited of 472 Bourke Street, Melbourne, to send particulars of their claims to the said company by 10 January 1992, after which date it will convey or distribute the assets, having regard only to the claims of which the company then has notice.

HAINES & POLITES, solicitors, 150 Queen Street, Melbourne 16643

Creditors, next of kin and others having claims against the estate of Mary Theresa O'Brien, late of 95 Kent Street, Richmond, retired, deceased, who died on 8 November 1991 are required by the executor of the estate to send particulars of their claims to the executor care of the undermentioned solicitors by 22 January 1992 after which date the executor will distribute the assets having regard only to the claims of which he then has notice.

READ KELLY, solicitors, 7th Floor, 555 Lonsdale Street, Melbourne 16606

Creditors, next of kin and others having claims in respect of the estate of Lionel Simpson, late of 16 Turner Street, Bacchus Marsh, retired farmer, deceased, who died on 25 July 1991 and probate of whose will has been granted to Graham Douglas Simpson of "High Plain", Bacchus Marsh, farmer and Lynton John Wilkinson of 16 Oakhill Road, Mount Waverley, insurance executive are required to send particulars of their claims to the said executors care of the undermentioned solicitors by 21 January 1992 after which date they will distribute the assets having regard only to the claims of which they then have notice.

PEARCE & WEBSTER, solicitors, 51 Queen Street, Melbourne 6614

Creditors, next of kin and others having claims in respect of the estate of John William Arthur Drummond, late of 422 Nepean Highway, Parkdale, retired engineer, deceased, who died on 30 July 1991 and probate of whose will and codicil has been granted to Muriel Vivien Drummond of the same address, widow, are required to send particulars of their claims to the said executrix care of the undermentioned solicitors by 21 January 1992 after which date she will distribute the assets having regard only to the claims of which she then has notice.

PEARCE & WEBSTER, solicitors, 51 Queen Street, Melbourne 16615

DOROTHEA MARY VERONICA SEXTON, late of Unit 1, 136 Highett Road, Highett in the State of Victoria, spinster, deceased

Creditors, next of kin and others having claims in respect of the estate of the deceased who died on 17 September 1991 are required by Trust Company of Australia Limited of 151 Rathdowne Street, Carlton South to send particulars of their claim to the said Company by 29 January 1992 after which date it will convey or distribute the assets having regard only to the claims of which the Company then has notice.

McKAY WILLIS, solicitors of 25 North Concourse, Beaumaris 16616

Creditors, next of kin and others having claims in respect of the estate of Dorothy Castles, late of 8 Marlborough Road, Heathmont in the State of Victoria, pensioner, deceased, who died on 7 July 1991 are required to send particulars of such claims to the executor c/o the undermentioned solicitors by 31 January 1992 after which date the executor will distribute the estate having regard only to the claims for which notice has been received.

KLOOGER, FORBES & CO., solicitors, 1341 Toorak Road, Burwood 16608

Creditors, next of kin and others having claims against the estate of George Percival Henry Burgess, late of Banff Downs, Morven in the State of Queensland, retired, deceased; who died on 15 October 1991 are required by the executors of the estate to send particulars of their claims to the executors care of the undermentioned solicitors by 22 January 1992 after which date the executors will distribute the assets having regard only to the claims of which they then have notice.

READ KELLY, solicitors, 7th Floor, 555
Lonsdale Street, Melbourne 16607

VICTOR WILLIAM TURVEY, late of Lake
Boga in the State of Victoria, pensioner,
deceased

Creditors, next of kin and others having claims against the estate of the said deceased who died on 23 October 1991, are required to send particulars of same to the executors, Edgar Cyril Turvey and Stella Ann Turner in care of the undermentioned on or before 24 January 1992, after which date they will distribute the assets having regard only to the claims of which they then have notice.

DWYER, MAHON & ROBERTSON,
barristers and solicitors, 194-208 Beveridge
Street, Swan Hill 16594

LESLIE GEORGE SMITH, formerly of Seaview
but late of "Cooinda Lodge", Landsborough
Road, Warragul, retired farmer, deceased

Creditors, next of kin and others having claims in respect to the estate of the deceased who died on 29 September 1991, are required by the trustees, Thelma Jean Hewson and Patricia Myrtle Surace to send particulars of their claims to them care of the undersigned solicitors by 26 January 1992, after which date the trustees may convey or distribute the assets having regard only to the claims of which they then have notice.

GRAY, FRIEND & LONG, solicitors,
Warragul 16595

MYRTLE EMILY EACOTT, formerly of
McCrae Street, Longwarry, but late of
"Cooinda Lodge", Warragul, widow, deceased

Creditors, next of kin and others having claims in respect to the estate of the deceased who died on 31 August 1991, are required by the trustee, John Alan Eacott to send particulars of their claims to him care of the undersigned solicitors by 26 January 1992, after which date the trustee may convey or distribute the assets having regard only to the claims of which he then has notice.

GRAY, FRIEND & LONG, solicitors,
Warragul 16596

SYLVIA KATHLEEN RICHARDS, late of 21A
Hodgson Terrace, Richmond, Victoria,
pensioner, deceased

Creditors, next of kin and others having claims in respect of the estate of the abovenamed deceased who died on 24 July 1991 are required by Michael William Gorton, the executor of the will of the said deceased to send particulars of their claims to the said executor in the care of the undermentioned solicitors by 27 January 1992 after which date the executor will convey or distribute the assets having regard only to the claims of which he then has notice.

ABBOTT TOUT RUSSELL KENNEDY,
solicitors, 469 La Trobe Street, Melbourne 16622

IRENE STAUDER, late of 1 Bendigo Street,
Elwood in the State of Victoria, widow,
deceased

Creditors, next of kin and others having claims in respect of the estate of the abovenamed deceased are required by the executor, Irene Norma Mountford of 2 Hope Street, East Brighton in the said State, married woman to send particulars to the executor by 10 February 1992 after which date the executor may convey or distribute the assets having regard only to the claims of which she then has notice.

FREEHILL HOLLINGALE & PAGE,
solicitors of 101 Collins Street, Melbourne 16623

LYDIA MAE BETHEL, formerly of Flat 6, 204
Neerim Road, Carnegie but late of 23B
Falkingham Road, Mount Evelyn in the State
of Victoria, public servant, deceased

Creditors, next of kin and others having claims in respect of the estate of the deceased, who died on 14 September 1991 are required by the trustee, ANZ Executors & Trustee Company Limited of 91 William Street, Melbourne in the said State to send particulars to it by 2 February 1992, after which date the trustee may convey or distribute the assets, having regard only to the claims of which the trustee then has notice.

HALL & WILCOX, solicitors, 27th Floor, 140
William Street, Melbourne 16652

Creditors, next of kin and others having claims in respect of the estate of Gladys Mary Sinclair, formerly of Flat 22/20 Lisson Grove, Hawthorn, late of Olive Miller Nursing Home, 10-14 Warner Street, Malvern, deceased, who died on 28 September 1991 are to send particulars of their claims to The Equity Trustees Executors and Agency Co. Ltd. of 472 Bourke Street, Melbourne by 20 January 1992, after which date it will distribute the assets having regard only to the claims of which it then has notice. 16653

Victoria Government Gazette

ROBERT GARRETT WILLIAMS, late of 8 Pollack Street, Colac, deceased.

Creditors, next of kin and others having claims in respect of the estate of the deceased, who died on 11 August 1991 are required by the deceased's personal representatives Eric Robert Williams, Valma May Williams, Edith Merle Learey and Leonard Thomas Learey, to send particulars to them care of the undermentioned solicitors, by 13 January 1991, after which date the personal representatives may convey or distribute the assets having regard only to the claims of which they then have notice.

SEWELLS, solicitors, 38 Murray Street, Colac 16579

Creditors, next of kin and others having claims in respect of the estate of Gerald Sholto Terrier, late of 61 Barwon Terrace, Winchelsea, farmer, deceased, who died on 7 May 1991, are required to send particulars of their claims to the executors care of the undersigned solicitors before 15 January 1992, after which date the assets of the estate will be distributed having regard only to the claims of which the executors then have notice.

HARWOOD & PINCOTT, solicitors, 83 Moorabool Street, Geelong 16583

Creditors, next of kin and others having claims in respect of the estate of Marjorie Joyce Wegener, late of 8 Broadlea Crescent, View Bank, pensioner, deceased, who died on 26 August 1991, are required by the executors of her will Barbara Joy Clark of 8 Broadlea Crescent, View Bank and Peter Melville Wegener of 25 Somerset Drive, View Bank to send particulars to them care of the undermentioned solicitors by 20 January 1992, after which date the executors may convey or distribute the assets having regard only to the claims of which they then have notice.

Dated 11 November 1991

ANDERSON RICE, solicitors of Level 10, 555 Lonsdale Street, Melbourne 16597

RAYMOND HENRY MOFFATT, late of 65 MacPherson Street, Footscray, meat inspector, deceased

Creditors, next of kin and others having claims in respect of the estate of the abovenamed deceased, who died on 12 September 1991, are to send particulars of their claims to the executrix Judith Ann Day care of the undermentioned solicitors by 31 January 1992, after which date the said executrix will distribute the assets having regard only to the claims of which she then has notice.

O'BRIEN & GALANTE, solicitors, 27 Norwood Crescent, Moonee Ponds 16598

G 45 20 November 1991 3263

LOUISE ISABEL WILLSMORE, late of 42 Thanet Street, Malvern in the State of Victoria, widow, deceased

Creditors, next of kin and others having claims in respect of the estate of the abovenamed deceased who died on 14 August 1991 are required by the executors Margaret Susan Gibson and Andrew Peter Piccoli both of 731 Toorak Road, Kooyong to send particulars to them by 21 January 1992 after which date the executors intend to convey or distribute the assets of the estate having regard only to the claims of which they may have notice.

WISEWOULDS, solicitors, 459 Collins Street, Melbourne 16625

REGINALD MARK VINCENT BLAKEMORE, late of 4 David Street, Balaclava, retired administrator, deceased

Creditors, next of kin and others having claims in respect of the estate of the deceased (who died on 19 June 1991) are required by Perpetual Trustees Victoria Limited of 50 Queen Street, Melbourne to send particulars of their claims to the said Company by 22 January 1992 after which date it will convey or distribute the assets having regard only to the claims of which the Company then has notice.

DUNHILL MADDEN BUTLER, solicitors, 575 Bourke Street, Melbourne 16626

**The Supreme Court of the State of Victoria
SALE BY THE SHERIFF**

On 16 January 1992 at 2.30 p.m. at the Sheriff's Office, 8-20 King Street, Oakleigh (unless process be stayed or satisfied).

Firstly—

All the estate and interest (if any) of Noelene Mitchell of 18-20 Avalon Drive, Rosebud South as shown on Certificate of Title as Noelene Erika Mitchell registered proprietor of an estate in fee simple in the land described on Certificate of Title Volume 8936 Folio 968 upon which is erected a dwelling known as 18 Avalon Drive, Rosebud South.

Registered Mortgage No. N876489P, Caveat No. P317772N and Unregistered Dealing No. R543269N affects the said estate and interest (unless process be stayed or satisfied).

Secondly—

All the estate and interest (if any) of Noelene Mitchell of 18-20 Avalon Drive, Rosebud South as shown on Certificate of Title as Noelene Erika Mitchell registered proprietor of an estate in fee simple in the land described in Certificate of Title Volume 8936 Folio 967 which is vacant land known as 20 Avalon Drive, Rosebud South.

3264 G 45 20 November 1991

Registered Mortgage No. P495991Q, Caveat No. P317773K and Unregistered Dealing No. R543269N affects the said estate and interest.

Terms—Cash only

16627

D. ROBERTS
Sheriff's Officer

The Supreme Court of the State of Victoria
SALE BY THE SHERIFF

On 16 January 1992 at 2.30 p.m. at the Sheriff's Office, 8-20 King Street, Oakleigh (unless process be stayed or satisfied).

All the estate and interest (if any) of Aurelio Fernando Carrideo and Vitaliana Carrideo of 18 Yamala Drive, Frankston as joint proprietors of an estate in fee simple in the land described on Certificate of Title Volume 8752 Folio 086 upon which is erected a dwelling known as 18 Yamala Drive, Frankston.

Registered Mortgage No. N498486F, Caveat No. R146213U and the covenant contained in Transfer 2288330 affects the said estate and interest.

Terms—Cash Only

16628

D. ROBERTS
Sheriff's Officer

The Supreme Court of the State of Victoria
SALE BY THE SHERIFF

On 16 January 1992 at 2.30 p.m. at the Sheriff's Office, 8-20 King Street, Oakleigh (unless process be stayed or satisfied).

All the estate and interest (if any) of Gabriella Castello of 15 Jabiru Court, Werribee as joint proprietor with Roberto Alfredo Castello of an estate in fee simple in the land described on Certificate of Title Volume 9664 Folio 571 upon which is erected a dwelling known as 15 Jabiru Court, Werribee.

Registered Mortgage Nos P274856L, P531002N affects the said estate and interest.

Terms—Cash Only

16629

D. ROBERTS
Sheriff's Officer

The Supreme Court of the State of Victoria
SALE BY THE SHERIFF

On 16 January 1992 at 2.30 p.m. at the Sheriff's Office, 8-20 King Street, Oakleigh (unless process be stayed or satisfied).

All the estate and interest (if any) of Maxwell Bell of 9 Fernwood Drive, Hoppers Crossing shown on Certificate of Title as Max Bruce Bell as joint proprietor with Wanda Bell of an estate in fee simple in the land described on Certificate of Title Volume 9734 Folio 327 upon which is

Victoria Government Gazette

erected a dwelling known as 9 Fernwood Drive, Hoppers Crossing.

Registered Mortgage No. P905249Y and Caveat Nos P514991Y, P344937A affect the said estate and interest.

Terms—Cash only

16642

D. ROBERTS
Sheriff's Officer

NOTICE OF MAKING OF
STATUTORY RULES
WHICH ARE NOT YET
AVAILABLE

Notice is given of the making of the following Statutory Rules:

- 241/1991 *Supreme Court Act 1986*
Supreme Court (Fees)
Regulations 1991

Property Law
(Amendment) Act 1987

- 242/1991 Liquor Control (Licence
and Permit Fees)
Regulations 1991

Chiropodists Act 1968

- 243/1991 Chiropodists (Members'
Fees) (Revocation)
Regulations 1991

Historic Buildings Act
1981

- 244/1991 Historic Buildings
(Interim Preservation
Order) Regulations
1991

Valuation of Land Act
1960

- 245/1991 Valuers' Qualification
Board (Fee) Rules 1991

County Court Act 1958

- 246/1991 County Court (Chapter I
Amendment No. 12)
Rules 1991

NOTICE OF MAKING
AND AVAILABILITY OF
STATUTORY RULES

In pursuance of the provisions of the *Subordinate Legislation Act 1962* and the Regulations made thereunder notice is given of the making and availability of the following Statutory Rules:

Note: The date specified after each Statutory Rule is the date it was first obtainable from—

The Law Printer
66-112 Macaulay Rd, North Melbourne, 3051
Tel: 320 0201

Industrial Relations Act
1979

- 229/1991 Industrial Relations
(Amendment)
Regulations 1991

18 November 1991 Code A

Building Control Act 1981

- 230/1991 Building Control
(Building Referees
Boards) (Fees)
Regulations 1991

18 November 1991 Code A

Building Control Act 1981

- 231/1991 Building Control
(Accreditation) (Fees)
(Amendment)
Regulations 1991

18 November 1991 Code A

Health Act 1958

- 232/1991 Health (Public Buildings)
(Fees) Regulations 1991

18 November 1991 Code A

Supreme Court Act 1986

- 240/1991 Supreme Court (Chapter
I Amendment No. 23)
Regulations 1991

18 November 1991 Code A

Public Service Act 1974

- PSD 36/1991 Public Service
(Amendment)
Determinations (No.
36) 1991

Code A

3266 G 45 20 November 1991

Victoria Government Gazette

Public Service Act 1974

PSD 37/1991 Public Service
(Amendment)
Determinations (No.
37) 1991

Code A

Public Service Act 1974

PSD 38/1991 Public Service
(Amendment)
Determinations (No.
38) 1991

Code A

Public Service Act 1974

PSD 39/1991 Public Service
(Amendment)
Determinations (No.
39) 1991

Code A

Public Service Act 1974

PSD 40/1991 Public Service
(Amendment)
Determinations (No.
40) 1991

Code A

The retail prices and price codes below will apply from 1 October 1991 to the following products: Acts (New, Reissue and Reprint), Statutory Rules (New, Reissue and Reprint), Parliamentary Papers, Bills and Reports, Special and Periodical Gazettes, and Industrial Awards.

Price Code	No. of Pages (Including cover and blank pages)	Price
A	1-16	\$2.60
B	17-32	\$3.90
C	33-48	\$5.25
D	49-96	\$7.85
E	97-144	\$10.50
F	145-192	\$12.60
G	193-240	\$14.50
H	241-288	\$15.25
I	289-352	\$16.80
J	353-416	\$20.00
K	417-480	\$23.00
L	481-544	\$26.25

A set retail price per issue will apply from 1 October 1991 to:

Government Gazette (General)	\$1.60 per issue
Hansard (Weekly)	\$2.60 per issue

Victoria Government Gazette

G 45 20 November 1991 3267

3268 G 45 20 November 1991

Victoria Government Gazette

Victoria Government Gazette

G 45 20 November 1991 3269

3270 G 45 20 November 1991

Victoria Government Gazette

CONTENTS

	Page
Act of Parliament	3146
Appointments	3241
Contracts Accepted—Amendments	3234
Estates of Deceased Persons	3154
Government Notices	3147
Melbourne Water	3222
Notice of Making of Statutory Rules	3265
Orders in Council—	
Acts—Crown Land (Reserves); Land;	
Kew and Heidelberg Lands;	
Stamps	3242
Police Sales	3153
Private Advertisements	3248
Proclamations	3146
Tenders	3234

A Victorian Government Publication

Published by

THE LAW PRINTER

a business unit of

Printing and Publishing Services Victoria (PPSV)

Melbourne Victoria Australia

© State of Victoria 1991

This publication is copyright. No part may be reproduced
by any process except in accordance with the provisions
of the Copyright Act.

Address all inquiries to the Government Printer
for the State of Victoria

PO Box 203 North Melbourne 3051 Victoria Australia

ISSN 0819—5471

L. V. North, Government Printer Melbourne

Mail and Bulk Order Sales

The Law Printer

PO Box 203 North Melbourne 3051

66-112 Macaulay Road North Melbourne 3051

Telephone inquiries (03) 320 0201

Fax (03) 328 4917

Counter Sales

Information Victoria Bookshop

318 Lt. Bourke Street Melbourne 3000

Telephone inquiries (03) 651 4100

Recommended Retail Price \$1.60