

VICTORIA GOVERNMENT G A Z E T T E

No. G 12 Wednesday 25 March 1992
By Authority L. V. North, Government Printer Melbourne

GENERAL

Gazette Services

The *Victoria Government Gazette* (VGG) is published by THE LAW PRINTER (PPSV) for the State of Victoria and is produced in three editions.

VGG General is published each Wednesday and provides information regarding Acts of Parliament and their effective date of operation; Government notices; requests for tenders; as well as contracts and contracts accepted. Private notices are also published.

VGG Special is published any day when required for urgent or special Government notices. VGG Special is made available automatically to subscribers of VGG General.

VGG Periodical is published on Monday when required and includes specialised information eg. Medical, Dental, Pharmacist's Registers, etc.

Government Advertising

Publishing Details

The following Guidelines should be followed to ensure publication of Government material in the *Victoria Government Gazette*.

- Duplicate copies should be submitted for use by the Gazette Officer.
- Material submitted to the Executive Council for gazettal will normally be published in the following week's issue.
- Where urgent gazettal is required, contact:
Gerd Gaspar
Gazette Officer
Department of the Premier and Cabinet
Ground Floor 1 Treasury Place
Melbourne 3000
Telephone inquiries (03) 651 5153
- Government advertising other than material for the consideration of the Executive Council should be forwarded to the Gazette Office no later than 9.30 am on Tuesday.
- Lengthy or complicated notices should be forwarded several days before publication.
- Proofs will be supplied only when requested or at the direction of the Gazette Officer.
- No additions or amendments to material for publication will be accepted by telephone.

Advertising Rates and Payment

General Gazette

Single column × cm/part cm \$2.65
Double column × cm/part cm \$5.30
Full page \$111.00

Periodical Gazette

Full page \$115.50

Special Gazette

Full page \$233.00

Private Advertising

Publishing Details. Send copy to:

VGG Coordinator
Gazette Advertising
THE LAW PRINTER
28 Queensbridge Street South Melbourne
(PO Box 292 South Melbourne 3205)
Telephone inquiries (03) 242 4600
Fax No. (03) 242 4699

Advertising Rates and Payment

General Gazette

Single column × cm/part cm \$4.10
Double column × cm/part cm \$8.20
Full page \$171.50

Periodical Gazette

Full page \$180.00

Special Gazette

Full page \$360.00

Cheques should be made payable to 'THE LAW PRINTER'.

These rates apply to advertisements printed on or after 14 February 1990.

Advertisers should note:

- There are approximately 20 words to each column centimetre depth.
- Signatures (in particular) and proper names must also be in block letters.
- All material should be double spaced.
- Advertisements can be faxed, and a cover sheet should be used, marked to the attention of the Gazette Coordinator.
- Documents not clearly prepared and in the exact format for gazettal will be returned to the sender unpublished.
- Late copy received at THE LAW PRINTER after 11.00 am Tuesday will be placed in the following issue of VGG, irrespective of any date/s mentioned in the copy (unless otherwise advised).

Copy Deadline

11.00 am Tuesday

Subscriptions

VGG is available by three subscription services:

General and Special—\$160.00 each year
General, Special and Periodical—\$212.00 each year
Periodical—\$106.00 each year

Subscriptions are payable in advance and accepted for a period of one year. All subscriptions are on a firm basis and refunds for cancellations will not be given.

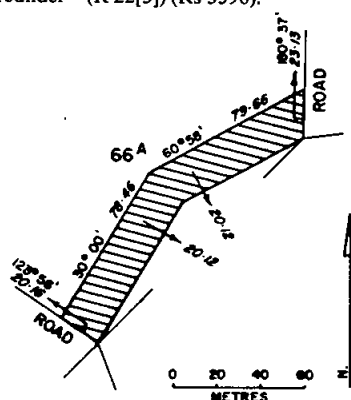
All payments should be made payable to THE LAW PRINTER.

Subscription inquiries (03) 242 4600
Fax (03) 242 4699

Land Act 1958

I, J. Davis McCaughey, Governor of Victoria acting with the advice of the Executive Council and under section 25 (3) (c) of the *Land Act* 1958 proclaim as roads the following lands:

ROCHFORD—The land in the Parish of Rochford as indicated by hatching on plan hereunder—(R 22[3]) (Rs 3596).



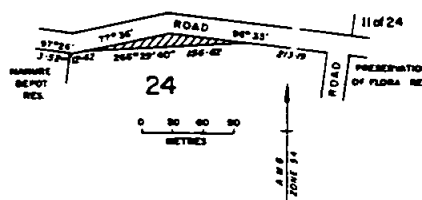
ROCHFORD—Crown Allotment 70c, Parish of Rochford as shown on Certified Plan No. 110249 lodged in the Central Plan Office—(Rs 3596).

(L.S.) J. DAVIS McCAUGHEY

20090

I, J. Davis McCaughey, Governor of Victoria acting with the advice of the Executive Council and under section 25 (3) (c) of the *Land Act 1958* proclaim as road the following land:

ENDENHOPE—The land in the Township of Edenhope, Parish of Edenhope as indicated by hatching on plan hereunder—(E 91[4]) (Rs 35063).



This proclamation revokes and replaces the proclamation published in the *Victoria Government Gazette* on 22 January 1992—page 115.

20090

Bank Half-holidays

I, J. Davis McCaughey, Governor of Victoria, acting with the advice of the Executive Council and under section 6 of the *Bank Holidays Act 1958*, appoint the days and dates mentioned hereunder to be observed as Bank Half-holidays at the places specified.

20290

Public Half-holidays

I, J. Davis McCaughey, Governor of Victoria, acting with the advice of the Executive Council and under section 71 (2) of the *Public Service Act* 1974, appoint the days and dates mentioned

Victoria Government Gazette

G 12 25 March 1992 667

hereunder to be observed as Public Half-holidays
at the places specified.

Thursday, 7 May 1992, throughout the City of
Warrnambool

Friday, 31 July 1992, throughout the Shire of
Warracknabeal.

Given under my hand and the seal of
Victoria on 24 March 1992

(L.S.) J. DAVIS McCAUGHEY

By His Excellency's Command

J. D. HARROWFIELD

Assistant Minister for Labour

(Minister for Finance)

20290

*Health Services (Conciliation and Review)
(Further Amendment) Act 1991*

PROCLAMATION

I, J. Davis McCaughey, Governor of Victoria,
acting with the advice of the Executive Council,
and under section 2 of the *Health Services
(Conciliation and Review) (Further Amendment)
Act 1991* fix 1 April 1992 as the day on which
section 10 of the Act comes into operation.

Given under my hand and the seal of
Victoria on 24 March 1992

(L.S.) J. DAVIS McCAUGHEY

By His Excellency's Command

MAUREEN LYSTER

Minister for Health

20370

GOVERNMENT NOTICES

**PUBLICATION OF THE "VICTORIA
GOVERNMENT GAZETTE"**

Easter Holidays

The *Victoria Government Gazette* will be published on Wednesdays as usual except for the Easter period when there will be no Gazette published on Wednesday, 22 April 1992.

Where urgent gazettal is required during the abovementioned period then special arrangements should be made with the Gazette Officer, Department of the Premier and Cabinet, Ground Floor, 1 Treasury Place, Melbourne, 3002. Telephone: (03) 651 5153.

**G. GASPARS
Gazette Officer**

**Department of the Premier
and Cabinet, Melbourne
16 March 1992**

Planning and Environment Act 1987

FOOTSCRAY PLANNING SCHEME

Notice of Approval of Amendment

Amendment L21

The Minister for Planning and Housing has approved Amendment L21 to the Footscray Planning Scheme.

The amendment comes into operation on the date this notice is published in the *Government Gazette*.

The amendment rezones land at the north side of Bunbury Street, bounded by Moreland and Maribyrnong Streets, from General Industrial to Footscray Mixed use zone. A certificate of Environmental Audit must be obtained prior to any development occurring on the site.

A copy of the amendment can be inspected free of charge during office hours at the offices of the City of Footscray, Napier Street, Footscray and at the Department of Planning and Housing, 477 Collins Street, Melbourne.

GEOFF CODE
Manager

20600 Planning Co-ordination Branch

Planning and Environment Act 1987

CAMBERWELL PLANNING SCHEME

Notice of Approval of Amendment

Amendment L26

The Minister for Planning and Housing has approved Amendment L26 to the Local Section of the Camberwell Planning Scheme.

The amendment comes into operation on the date this notice is published in the *Government Gazette*.

The amendment rezones land in Butler Street, Camberwell, from Public Purposes Reservation (Primary School) to part Residential C and part Light Industrial zones.

A copy of the amendment can be inspected free of charge during office hours at the Department of Planning and Housing, Ground Floor, 477 Collins Street, Melbourne, and at the offices of the City of Camberwell, Inglesby Road, Camberwell.

GEOFF CODE
Manager

20600 Planning Co-ordination Branch

Planning and Environment Act 1987

MORDIALLOC PLANNING SCHEME

Notice of Approval of Amendment

Amendment L4

The Minister for Planning and Housing has approved Amendment L4 to the Mordialloc Planning Scheme.

The amendment comes into operation on the date this notice is published in the *Government Gazette*.

The amendment directs the narrowing of a drainage easement affecting 10 Marina Road, Mentone.

A copy of the amendment can be inspected free of charge during office hours at the offices of the Council of Mordialloc, Brindisi Street, Mentone and at the Department of Planning and Housing, 477 Collins Street, Melbourne.

GEOFF CODE

Manager

20600 Planning Co-ordination Branch

Planning and Environment Act 1987

WERRIBEE PLANNING SCHEME

Notice of Approval of Amendment

Amendment L31

The Minister for Planning and Housing has approved Amendment L31 to the Local Section of the Werribee Planning Scheme.

The amendment comes into operation on the date this notice is published in the *Government Gazette*.

The amendment alters Clauses 124 and 125 of the Ordinance to raise the maximum gross leasable floor area of convenience shops in Reserved Living and Residential C zones from 80 square metres to 160 square metres.

A copy of the amendment can be inspected free of charge during office hours at the Department of Planning and Housing, Ground Floor, 477 Collins Street, Melbourne, and at the offices of the City of Werribee, 45 Princes Highway, Werribee.

GEOFF CODE
Manager

20600 Planning Co-ordination Branch

Planning and Environment Act 1987

WERRIBEE PLANNING SCHEME

Notice of Lapsing of Amendment

Amendment L7

On 15 May 1990 the City of Werribee resolved to abandon the above amendment.

The amendment proposed to change the planning scheme within the Offensive Industrial Zone in Clause 112-1.

The amendment lapses on the date this notice is published in the *Government Gazette*.

GEOFF CODE

Manager

20600 Planning Co-ordination Branch

670 G 12 25 March 1992

Planning and Environment Act 1987
NUNAWADING PLANNING SCHEME
Notice of Approval of Amendment
Amendment L19

The Minister for Planning and Housing has approved Amendment L19 to the Nunawading Planning Scheme.

The amendment comes into operation on the date this notice is published in the *Government Gazette*.

The amendment rezones land at 275-319 Burwood Highway, Burwood East from Residential C to Tally-Ho Mixed Use zone.

A copy of the amendment can be inspected free of charge during office hours at the offices of the City of Nunawading, 379 Whitehorse Road, Nunawading and at the Department of Planning and Housing, 477 Collins Street, Melbourne.

GEOFF CODE
Manager
20600 Planning Co-ordination Branch

Planning and Environment Act 1987
ESSENDON PLANNING SCHEME
Notice of Approval of Amendment
Amendment L18

The Minister for Planning and Housing has approved Amendment L18 to the Essendon Planning Scheme.

The amendment comes into operation on the date this notice is published in the *Government Gazette*.

The amendment includes land between Quintus Avenue and the south east corner of Essendon Airport partly within a Residential "C" Zone and partly within a Public Purposes Reservation—Civil Airfield. The land was previously reserved for a proposed Main Road.

A copy of the amendment can be inspected, free of charge, during office hours, at the offices of the City of Essendon, Civic Centre, Corner Pascoe Vale Road and Kellaway Avenue, Moonee Ponds and at the Department of Planning and Housing, 477 Collins Street, Melbourne.

GEOFF CODE
Manager
20600 Planning Co-ordination Branch

Planning and Environment Act 1987
ALTONA PLANNING SCHEME
Notice of Approval of Amendment
Amendment L20

The Minister for Planning and Housing has approved Amendment L20 to the Local Section of the Altona Planning Scheme.

Victoria Government Gazette

The Amendment comes into operation on the date this notice is published in the *Government Gazette*.

The amendment rezones land in Lowe Avenue, Altona, from Public Purposes Reservation (Education Department) to Residential C Zone.

A copy of the amendment can be inspected, free of charge, during office hours, at the Department of Planning and Housing, Ground Floor, 477 Collins Street, Melbourne, and at the offices of the City of Altona, 115 Civic Parade, Altona.

GEOFF CODE
Manager
20600 Planning Co-ordination Branch

Planning and Environment Act 1987
WILLIAMSTOWN PLANNING SCHEME
Notice of Approval of Amendment
Amendment L8

The Minister for Planning and Housing has approved Amendment L8 to the Local Section of the Williamstown Planning Scheme.

The amendment comes into operation on the date this notice is published in the *Government Gazette*.

The amendment rezones land in Nelson Place and Aitken Street, Williamstown, from part General Industrial and part Light Industrial zones to Residential C zone. A site specific clause requiring an environmental audit of the land prior to development is included in the zone.

A copy of the amendment can be inspected free of charge during office hours at the Department of Planning and Housing, Ground Floor, 477 Collins Street, Melbourne, and at the offices of the City of Williamstown, 104 Ferguson Street, Williamstown.

GEOFF CODE
Manager
20600 Planning Co-ordination Branch

Planning and Environment Act 1987
FRANKSTON PLANNING SCHEME
Notice of Approval of Amendment
Amendment L34

The Minister for Planning and Housing has approved Amendment L34 to the Frankston Planning Scheme.

The amendment comes into operation on the date this notice is published in the *Government Gazette*.

The amendment rezones 2503 m³ of land described as No. 1 Nepean Highway, Seaford from a Main Road Reservation to a Residential C zone.

Victoria Government Gazette

A copy of the amendment can be inspected, free of charge, during office hours, at the municipal offices of the City of Frankston, Civic Centre, Davey Street, Frankston and at the Department of Planning and Housing, 477 Collins Street, Melbourne.

GEOFF CODE
Manager

20600 Planning Co-ordination Branch

Planning and Environment Act 1987
PHILLIP ISLAND PLANNING SCHEME
Notice of Lapsing of Amendment

Amendment L33

On 19 February 1992 the Shire of Phillip Island resolved to abandon the above amendment.

The amendment affects the Transition zoned land at 144, 146 and 148 Thompson Avenue, Cowes.

The amendment proposes to change the Planning Scheme by allowing the purpose "Camping Area" on the above stated land subject to the issue of a planning permit and by exempting the same from the minimum area and setback requirements.

The amendment lapses on the date this notice is published in the *Government Gazette*.

GEOFF CODE
Manager

20600 Planning Co-ordination Branch

Planning and Environment Act 1987
BOX HILL PLANNING SCHEME
Notice of Approval of Amendment

Amendment L16

The Minister for Planning and Housing has approved Amendment L16 to the Local Section of the Box Hill Planning Scheme.

The amendment comes into operation on the date this notice is published in the *Government Gazette*.

The amendment rezones the Burwood Primary School site, Burwood Highway, Box Hill, from Public Purposes Reservation (Primary School) to Residential C zone.

A copy of the amendment can be inspected free of charge during office hours at the Department of Planning and Housing, Ground Floor, 477 Collins Street, Melbourne, and at the offices of the City of Box Hill, 1022 Whitehorse Road, Box Hill.

GEOFF CODE
Manager

20600 Planning Co-ordination Branch

G 12 25 March 1992 671

Planning and Environment Act 1987
MYRTLEFORD PLANNING SCHEME
Notice of Approval of Amendment

Amendment L24

The Minister for Planning and Housing has approved Amendment L24 to the Myrtleford Planning Scheme.

The amendment comes into operation on the date this notice is published in the *Government Gazette*.

The amendment affects all land zoned Rural A and C in Chapter 1 of the Scheme by redefining "Rural Industry" and making the use a consent use in each of those zones.

A copy of the amendment can be inspected free of charge during office hours at the offices of the Shire of Myrtleford, O'Donnell Avenue, Myrtleford and at the Department of Planning and Housing, 477 Collins Street, Melbourne.

GEOFF CODE
Manager

20600 Planning Co-ordination Branch

Transport Act 1983
ROADS CORPORATION

Commercial Passenger Vehicle and Tow Truck Applications

Notice is hereby given that the following applications will be considered by the Roads Corporation on 28 April 1992.

Notice of any objection to the granting of an application should be forwarded to reach the Manager, Vehicle Licensing or any District Office of the Roads Corporation not later than 22 April 1992.

It will not be necessary for interested parties to appear on the date specified, unless advised in writing by the Corporation.

Notification of the date for consideration of applications which are objected to and which require determination by the Road Transport Licensing Tribunal will be published by further notice in this Gazette.

All American Limousine Co. Pty. Ltd., Wurruk. Application to license one commercial passenger vehicle in respect of a 1980 Ford Lincoln stretched limousine with seating capacity for 7 passengers to operate as a special purpose vehicle within a 50 km radius of the Sale Post Office for the carriage of passengers for any of the following purposes: weddings, debutante balls, school socials, birthdays, balls, anniversaries, christenings, engagements, sporting events, theatre visits, restaurant visits, business meetings.

A. E. and F. J. Godkin, Bendigo. Application for variation of the conditions of licence TS 1958

672 G 12 25 March 1992

which authorises a school service between Bagshot and Huntly under contract to the Public Transport Corporation and charter rights from within a 15 km radius of the Axedale Post Office to include the ability to operate an additional service for the carriage of school children attending Holy Rosary Catholic School, White Hills, between the school and their residences within a 10 km radius of the Huntly Post Office.

Fares: Paid by the parents of the students.

Timetable: As and when required.

R. J. Hausler, Horsham. Application for variation of the conditions of licence TO 268 which authorises the licensed vehicle to operate various tours to include the ability to operate under charter conditions from within a 20 km pick-up radius of the Horsham Post Office.

Note: The vehicle licensed by TO 268 would hold a 2-star rating for charter purposes.

Kettering Nominees Pty. Ltd., Beaumaris. Application to license one commercial passenger vehicle in respect of a 1989 Toyota bus with seating capacity for 11 passengers to operate a courtesy service for the carriage of guests of the applicant's Airport Motel, West Meadows as follows:

- (i) between the motel and Melbourne Airport, Tullamarine;
- (ii) between the motel and Essendon Airport, Essendon; and
- (iii) between the motel and Broadmeadows Railway Station, Broadmeadows.

Note: Service to Broadmeadows Railway Station will operate on days when Public Transport Corporation services are not available.

Timetable: As and when required.

Markessa Pty. Ltd., Seaford. Application to license one commercial passenger vehicle to be purchased in respect of a 1990-1992 Toyota bus with seating capacity for 18 passengers to operate a courtesy service for the carriage of patrons of the applicant's Seaford Hotel, 362 Frankston-Dandenong Road, Seaford as follows:

- (i) between the hotel and their residences, bus terminals and train stations situated within a 25 km radius of the hotel;
- (ii) between the hotel and the Grand Hotel, 499 Nepean Highway, Frankston and the Rosstown Hotel, 1084 Dandenong Road, Carnegie.

Nationwide Towing Pty. Ltd., Blackburn. Application to license one class 1 tow truck to operate from a depot situated at 40 Alfred Street, Blackburn for the purpose of lifting and carrying or towing damaged or disabled motor cars within a 30 km radius of the applicant's depot excluding the ability to attend the scene of a motor car accident.

Victoria Government Gazette

Rosstown Holdings Pty. Ltd., Carnegie. Application to license one commercial passenger vehicle to be purchased in respect of a 1990-1992 Toyota bus with seating capacity for 12 passengers to operate a courtesy service for the carriage of patrons of the applicant's Rosstown Hotel, 1084 Dandenong Road, Carnegie as follows:

- (i) between the hotel and their residences, bus terminals and train stations situated within a 25 km radius of the hotel;
- (ii) between the hotel and the Seaford Hotel, 362 Frankston-Dandenong Road, Seaford and the Grand Hotel, 499 Nepean Highway, Frankston.

Surbiton Developments Pty. Ltd., Frankston. Application to license one commercial passenger vehicle to be purchased in respect of a 1990-92 Toyota bus with seating capacity for 12 passengers to operate a courtesy service for the carriage of patrons of the applicant's Grand Hotel, 499 Nepean Highway, Frankston as follows:

- (i) between the hotel and their residences, bus terminals and train stations situated within a 25 km radius of the hotel;
- (ii) between the hotel and the Seaford Hotel, 362 Frankston-Dandenong Road, Seaford and the Rosstown Hotel, 1084 Dandenong Road, Carnegie.

Dated 25 March 1992

RAY DONNELLEY
Section Leader
Vehicle Licensing

20700

Transport Act 1983

ROADS CORPORATION

**Commercial Passenger Vehicle Application
Amendment to Previous Notice**

This notice corrects a previous notice which appeared in the *Victoria Government Gazette* No. 11, dated 18 March 1992. Closing date for objections and the consideration date specified in that notice shall remain the same.

I. R. and A. M. White, Echuca. Application to license one commercial passenger vehicle in respect of a 1984 Mazda Parkway bus with seating capacity for 18 passengers to operate as a country special service omnibus from within a 20 km pick-up radius of the Echuca Post Office.

Note: The vehicle to be licensed would hold a 3-star rating for charter purposes.

Dated 25 March 1992

RAY DONNELLEY
Section Leader
Vehicle Licensing

20700

Transport Act 1983

Transport Act 1983

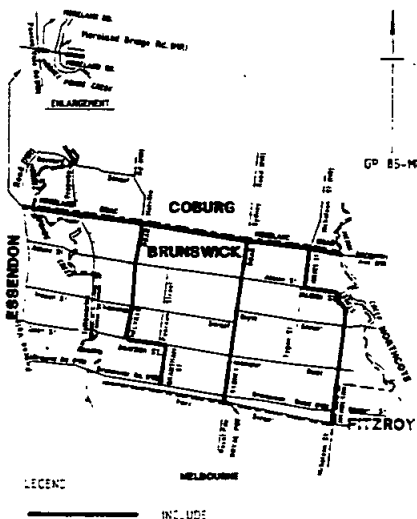
ROAD TRANSPORT LICENSING
TRIBUNALROAD DECLARATIONS AND
DEDICATIONSCommercial Passenger Vehicle and Tow Truck
Applications

Notice is hereby given that applications by the following parties, previously gazetted and objected to, will be considered by the Road Transport Licensing Tribunal on the following days:

<i>Applicant</i>	<i>Previous Gazette No.</i>	<i>Date</i>
(i) On Monday, 13 April 1992 in the Public Hearing Theatre, Ground Floor, North Building, Roads Corporation, corner Lygon and Princes Streets, Carlton commencing at 9.30 a.m.		
Winter and Taylor (Sales) Pty Ltd	G. 31	14.8.91
Tilt-A-Way Pty Ltd	G. 43	6.11.91
(ii) On Tuesday, 14 April 1992 in the City of Morwell Council Chambers, corner Princes Highway and Monash Way, Morwell commencing at 9.15 a.m.		
Tiger Petroleum Supplies Pty Ltd	G. 23	19.6.91
Tiger Petroleum Supplies Pty Ltd	G. 23	19.6.91
G. & B. Sloan	G. 42	30.10.91
G. P. & A. J. Scott	G. 36	18.9.91
(iii) On Thursday, 23 April 1992 in the Wangaratta Magistrate's Court, Faithful Street, Wangaratta commencing at 9.15 a.m.		
D. T. Robb	G. 36	18.9.91
J. Nowacki	G. 47	4.12.91
S. & J. Shearer Enterprises Pty Ltd	G. 46	27.11.91
G. W. Scorgie	G. 48	11.12.91
(iv) On Friday, 24 April 1992 in the Wangaratta Magistrate's Court, Faithful Street, Wangaratta commencing at 9.15 a.m.		
M. J. Warnock	G. 40	16.10.91
(v) On Tuesday, 5 May 1992 in the City of Shepparton Council Chambers, 90 Welsford Street, Shepparton commencing at 9.15 a.m.		
G. G. Hargreaves	G. 36	18.9.91
Kittle Bros. Pty Ltd	G. 45	20.11.91
A. E. & V. A. Neele	G. 40	16.10.91
P. W. & G. F. Banks	G. 40	16.10.91
Dated 25 March 1992		
A. BARDEN		Registrar
20700		

The Roads Corporation, pursuant to the *Transport Act 1983*, upon publication of this notice declares the, or varies the declaration of, roads as described below and on the plans attached and further declares that such roads are fit to be used as a public highway and are now absolutely dedicated to the public for use as public highways within the meaning of any law now or hereafter in force.

R397/91 Grantham Street, Dawson Street and Melville Road; Royal Parade and Sydney Road; Nicholson Street, Albion Street and Holmes Street; and Moreland Road; in the Cities of Brunswick, Coburg, Essendon and Fitzroy, shown by heavy line on plan numbered GP 85-MR.



Dated 20 March 1992

G. SHARKEY
Manager, Road Reservations
Roads Corporation

20700

Ministry of Finance
SALE OF CROWN LAND BY PUBLIC
AUCTION

Reference No. S429

On 9 May 1992 at 11.30 a.m. at the Beechworth Memorial Hall.

Crown Description and Location: Lot 1—Allotment 11J, Section C2, Township of Beechworth, area 11.09 hectares, Dingle Road, Beechworth; Lot 2—Allotment 8D, Section A5,

674 G 12 25 March 1992

Parish of Beechworth, area 12.48 hectares, Christensen Lane, Beechworth; Lot 3—Allotment 3B, Section A5, Parish of Beechworth, area 10.76 hectares, Dingle Road, Beechworth; Lot 4—Allotment 7A, Section A6, Parish of Beechworth, area 6.9 hectares, Christensen Lane, Beechworth.

Terms of Sale: 10% deposit, balance 26 June 1992.

Officer Co-ordinating Sale: M. Christofas, Property Consultant, Asset Management Division, Ministry of Finance, 35 Spring Street, Melbourne.

Selling Agent: Gippsland and Northern Company Limited, 20 Rowan Street, Wangaratta. Tel. (057) 21 2017.

20360 **JOHN HARROWFIELD**
Minister for Finance

Ministry of Finance
SALE OF CROWN PROPERTY BY PUBLIC AUCTION

Reference No. GL 13565

On 24 April 1992 at 11 a.m. on site.

Address: 4 Church Street, Girgarre.

Crown Description: Crown Allotment 9, Section 5, Township of Girgarre.

Area: 1214 m².

Terms of Sale: 10% deposit, balance 60 days.

Officer Co-ordinating Sale: Janice Rogan, Property Consultant, Asset Management Division, Ministry of Finance, 4/35 Spring Street, Melbourne 3000.

Selling Agent: Hinchliffe & Greed Pty Ltd, 180 Allan Street, Kyabram 3620.

20360 **JOHN HARROWFIELD**
Minister for Finance

Ministry of Finance
SALE OF CROWN PROPERTY BY PUBLIC AUCTION

Reference No. GL 13564

On 24 April 1992 at 11 a.m. on site.

Address: 2 Church Street, Girgarre.

Crown Description: Crown Allotment 10, Section 5, Township of Girgarre.

Area: 1214 m².

Terms of Sale: 10% deposit, balance 60 days.

Officer Co-ordinating Sale: Janice Rogan, Property Consultant, Asset Management Division, Ministry of Finance, 4/35 Spring Street, Melbourne 3000.

Selling Agent: Hinchliffe & Greed Pty Ltd, 180 Allan Street, Kyabram 3620.

20360 **JOHN HARROWFIELD**
Minister for Finance

Victoria Government Gazette

Ministry of Finance
SALE OF CROWN LAND BY PUBLIC AUCTION

Reference No. GL 15554

On Saturday, 18 April 1992 at 2.00 p.m. on site.

Address of Property: 8-10 Back Beach Road, Portsea.

Crown property: Allotment 29D, Parish of Nepean.

Terms of Sale: 10% deposit, balance 60 days.

Officer Co-ordinating Sale: Ian Liddle, Property Consultant, Asset Management Division, Ministry of Finance, 4th Floor, 35 Spring Street, Melbourne 3000.

Selling Agent: R. T. Edgar Pty Ltd, 3749 Nepean Highway, Portsea.

20360 **JOHN HARROWFIELD**
Minister for Finance

Ministry of Finance
SALE OF CROWN LAND BY PUBLIC TENDER

Reference No. S. 283

Tenders to be received in the Assets Sales Tender Box by 2 p.m., Wednesday, 15 April 1992.

Location of Land: School Road, Ferny Creek.

Crown Description: Crown Allotment 10A, Section A, Parish of Scoresby.

Terms of Sale: 10% deposit, of which 1% preliminary deposit is to be received with the tender submission. Money is refundable if tender is unsuccessful. Balance of purchase money is payable on or within 60 days.

Area: 0.4034 ha.

Officer Co-ordinating Sale: Militsa Toskovska, Property Consultant, Asset Management Division, Ministry of Finance, 35 Spring Street, Melbourne.

Selling Agent: S. S. Bell Pty Ltd, Main Road, Olinda 3766.

20360 **JOHN HARROWFIELD**
Minister for Finance

Ministry of Finance
SALE OF CROWN LAND BY PUBLIC AUCTION

Reference No. GL.13083

On Wednesday, 29 April 1992 at 2.30 p.m. on site.

Address of Property: O'Briens Road, Corio North.

Crown Description: Crown Allotment 6, Section 48, Parish of Moranghurk.

Area: 1.847 hectares.

Terms of Sale: Deposit 10%, balance 60 days.

Officer Co-ordinating Sale: Maurice Calleri,
Property Consultant, Asset Management
Division, Ministry of Finance.

Selling Agent: Walter L. Carr and Sons Pty.
Ltd., 37 Malop Street, Geelong 3220.

JOHN HARROWFIELD
20360 Minister for Finance

Ministry of Finance
**SALE OF CROWN LAND BY PUBLIC
AUCTION**

Reference No. GL.13096

On Saturday, 18 April 1992 commencing 11.00
a.m. on site.

Address of Property: Dean Marsh Road, Lorne.

Crown Description: Crown Allotments 2A and
3A, Section 18, Parish of Lorne.

Area: C.A. 2A—975 m², C.A. 3A—846 m².

Terms of Sale: Deposit 10%, balance 60 days.

Officer Co-ordinating Sale: Maurice Calleri,
Property Consultant, Asset Management
Division, Ministry of Finance.

Selling Agent: Lorne Real Estate Pty. Ltd., 37
Mountjoy Parade, Lorne 3232.

JOHN HARROWFIELD
20360 Minister for Finance

WATER ACT 1989

I, Steve Crabb, Minister for Water Resources,
make the following Order:

**CONSTITUTION OF THE COLIBAN
REGION WATER AUTHORITY ORDER
1992**

Citation

1. This Order is called the Constitution of the
Coliban Region Water Authority Order 1992.

Enabling Powers

2. This Order is made under the powers
conferred by Division 2 of Part 6 of the *Water
Act 1989* and all other available powers.

Date of Effect

3. This Order takes effect on 30 March 1992.

Definitions

4. In this Order—

"Act" means the *Water Act 1989*;

"Coliban Area" means all the land within the
boundary described in the following schedule and
within the pink border on Plans A, B, C, D and
E except for Lake Eppalock and land abutting
the lake which is owned or controlled by the
Commission and coloured blue on Plan A, all of
which may be inspected at the office of the
Department of Water Resources, 2nd Floor, 35
Spring Street, Melbourne, Victoria between the
hours of 9 a.m. and 5 p.m. weekdays (except
public holidays).

Schedule

Description of Coliban Area Boundary

(a) In this Schedule—

"Plans A, B, C, D or E" means the Plans A, B,
C, D or E which may be inspected at the office of
the Department of Water Resources, 2nd Floor,
35 Spring Street, Melbourne, Victoria.

"Great Dividing Range" has the same meaning
as in the Proclamation of the Eppalock Water
Supply Catchment under the *Soil Conservation
and Land Utilization Act 1958*, Gazette No. 71,
20 July 1960.

"Watershed" has the same meaning as in the
Proclamation of the Eppalock Water Supply
Catchment under the *Soil Conservation and Land
Utilization Act 1958*, Gazette No. 71, 20 July
1960.

Description of Coliban Area Boundary

(b) Commencing at the north-east corner of
the Parish of Elmore then following the eastern
boundary of the Parish of Elmore generally
southerly to the north-west corner of the Parish
of Runnymede; then generally easterly to the
north-east corner of the Parish of Runnymede;
then generally southerly along the eastern
boundaries of the Parishes of Runnymede,
Campaspe, Tolleen, Crosbie, Knowsley East to
meet the boundary of the Eppalock Water Supply
Catchment (Proclaimed on 19 July 1960 under
section 22 of the *Soil Conservation and Land
Utilization Act 1958*) as shown at Point A on
Plan A and following the line of watershed to the
Mount Ida Creek through the Parish of Dargile,
to where the boundary of that catchment follows
the boundary between the Parishes of Dargile
and Heathcote and the boundary between the
Parishes of Dargile and Costerfield; then
southerly through the Parish of Costerfield; then
westerly into the Parish of Heathcote; then
following the line of watershed of the McIvor
Creek southerly and south-easterly through the
Parishes of Heathcote, Tooborac and Panyule to
the southern boundary of the Parish of Panyule
south-east of Tooborac; then southerly and south-
westerly through the Parishes of Tooborac,
Pyalong and into the Parish of Baynton at the
source of the McIvor Creek; then north-westerly
in the Parish of Baynton, still following the line
of watershed of the McIvor Creek; then following
the line of watershed of Pohlman's Creek
southerly, westerly and again southerly through
the Parishes of Baynton and Langley to the most
southerly point of the Parish of Cobaw as shown
at Point B on Plans A and B; then following the
line of watershed of Piper's Creek in a south-
westerly and southerly direction through the
Parish of Cobaw to the southern boundary of the
Parish of Cobaw; then through the Parishes of
Newham and Woodend as shown on Plans B, C

and D to join the boundary of the Eppalock Water Supply Catchment on the Great Dividing Range generally south of Woodend as shown at Point C on Plans A and C; then following the Great Dividing Range in a generally south-westerly and westerly direction, following the boundaries of the Parishes of Woodend and Trentham to the north, and Parishes of Macedon, Bullengarook and Coomhill to the south; then passing through the Parish of Trentham, following the Great Dividing Range in a generally westerly direction to a point west of Newbury in the Parish of Bullarto as shown at Point D on Plan A, where the boundary of the catchment leaves the Great Dividing Range and follows the line of watershed to the Coliban River and Kangaroo Creek in a generally northerly direction through the Parishes of Bullarto, Coliban, Burke to a point on the southern boundary of the Parish of Drummond as shown at Point E on Plan A; then diverging from the boundary of the Eppalock Water Supply Catchment and following generally westerly along the southern boundaries of the Parishes of Drummond and Fryers to the eastern boundary of the Parish of Yandoit; then following the boundary of the Parish of Yandoit generally southerly, westerly and northerly where it abuts the Parishes of Holcombe, Franklin, Campbelltown and Sandon; then generally westerly along the southern boundary of the Parish of Strangways to the south-west corner of the Parish of Strangways; then northerly along the boundary between the Parishes of Strangways and Sandon to the north-east corner of Crown Allotment 20, Section 1, Parish of Sandon as shown at Point F on Plan A then generally westerly along the northern boundaries of Crown Allotments 20, 17 and 18, Section 1, Parish of Sandon to the north-west corner of Crown Allotment 18, Section 1, Parish of Sandon; then northerly along the boundary of the Parish of Sandon (adjacent to Crown Allotments 14, 13, 7, 6, 1, Section 1, in the Parish of Sandon) to the north-west corner of Crown Allotment 1, Section 1, Parish of Sandon; then generally easterly along the boundary between the Parishes of Sandon, Strangways and Tarragower to the south-west corner of the Parish of Muckleford; then northerly to the south-east corner of the Parish of Maldon; then westerly to the south-west corner of the Parish of Maldon; then generally northerly along the western boundaries of the Parishes of Maldon, Bradford, Shelbourne, Marong, Leichardt and Yarrarberb; then generally easterly and northerly along the boundary between the Parishes of Yarrarberb and Salisbury to the north-west corner of Crown Allotment 1, Section B, Parish of Yarrarberb as shown at Point G on Plan A; then northerly to the north-west corner of Crown Allotment 5, Section 10, Parish of Salisbury; then

Victoria Government Gazette

easterly along the northern boundary of Crown Allotment 5, Section 10, Parish of Salisbury to rejoin the Parish boundary between the Parishes of Salisbury and Yallock as shown at Point H on Plans A and E; then through the Parish of Yallock as shown on Plan E to the junction of the boundaries of the Parishes of Yallock, Tandarra and Neilborough; then generally easterly along the northern boundaries of the Parishes of Neilborough, Whirrakee, Egerton and Elmore to the point of commencement.

The area described is bordered in pink on Plans A, B, C, D and E which can be inspected at the office of the Department of Water Resources, 2nd Floor, 35 Spring Street, Melbourne between the hours of 9 a.m. and 5 p.m., weekdays (excluding public holidays).

"Coliban Water District" means the Coliban Water District of the Commission, excluding Lake Eppalock and land abutting the lake owned or controlled by the Commission;

"Commission" means the Rural Water Commission of Victoria;

"Former Authorities" means the Axedale Water Board, the Bendigo Water Board, the Bridgewater Water Board, the Castlemaine and District Water Board, the Goornong Water Board, the Heathcote Water Board and the Kyneton Water Board.

Constitution of Coliban Region Water Authority

5. On and from the date on which this Order takes effect—

- (a) there is constituted a new Authority; and
- (b) the corporate name of the new Authority is the Coliban Region Water Authority.

Takeover of Former Authorities

6. On and from the date on which this Order takes effect the new Authority constituted by Clause 5 of this Order takes over—

- (a) the whole of the property, rights, liabilities, obligations, powers and functions under the Act of the Former Authorities including the management and control of the existing water districts named below:
 - (i) Axedale Waterworks;
 - (ii) Axedale Urban;
 - (iii) Bridgewater Urban;
 - (iv) Bridgewater Waterworks;
 - (v) Goornong Urban;
 - (vi) Goornong Waterworks;
 - (vii) Heathcote Urban;
 - (viii) Heathcote Waterworks;
 - (ix) Tooborac Urban;
 - (x) Kyneton Water Board Urban; and
 - (xi) Kyneton Water Board Waterworks;

Victoria Government Gazette

and the management and control of the existing sewerage districts named below:

Bendigo Sewerage;
Castlemaine Sewerage;
Heathcote Sewerage; and
Kyneton Sewerage; and

(b) all staff of the Former Authorities.

Takeover of the Coliban Water District of the Commission

7. On and from the date on which this Order takes effect—

(a) the Coliban Region Water Authority takes over the whole of the rights, liabilities, obligations, powers and functions of the Commission under the Act in respect of the Coliban Water District and Coliban Area, including the management and control of the Coliban Water District; and

(b) the following works situated in the Coliban Area are transferred to and taken over by the Coliban Region Water Authority—

(i) Upper Coliban, Malmsbury, Lauriston, Big Hill, Sandhurst, Specimen Hill, Crusoe, No. 7, Spring Gully, Kalimna Pt, McCay, Harcourt, Maldon, Newstead (both reservoirs), Raywood, Sebastian Cockatoo Hill, Strathfieldsaye, Taradale, Barkers Creek, Blue Jacket, Crocodile, Golden Point, Green Gully, Ironstone Hill, Jackass Flat, Lockwood (both reservoirs) Lockwood Marong, Longlea and Solomons Gully Reservoirs; and

(ii) Eppalock-Bendigo pipelines, and distribution and reticulation for Bendigo and Bendigo districts, Castlemaine, Elphinstone, Fryerstown, Guildford, Harcourt, Maldon, Marong, Newstead, Raywood, Sebastian, Strathfieldsaye, Taradale and Rural Jackass Flat, Rural South Lockwood; and

(iii) Coliban Main Channels and Rural System Channels; and

(iv) Pumping installations for supply at Bendigo (Aspinall Street, Charleston Road, Kangaroo Flat, Keck Street, Lazarus Street, Spring Gully, Upper Road, Victoria Street) and at Barkers Creek Reservoir and Big Hill Reservoir, and at Fryerstown, Harcourt, Junortoun, Maldon, Raywood, Strathfieldsaye and Taradale and at Lake Eppalock but excluding the three (3) hydraulic turbine driven pumps and their associated equipment at Lake Eppalock; and

G 12 25 March 1992 677

(v) Tanks and Elevated Storages at Bendigo (Edwards Road and Big Hill) and Elphinstone, Fryerstown, Guildford, Maldon, Marong, Newstead, Raywood, Lauriston; and

(vi) Meters at Bendigo, Castlemaine, Elphinstone, Fryerstown, Harcourt, Kyneton, Maldon, Marong, Newstead, Raywood, Sebastian, Strathfieldsaye and Taradale; and

(vii) Water Treatment Plants with Chlorinators at Bendigo (Big Hill, Crusoe, Eppalock, No. 7, Sandhurst and Spring Gully) and Castlemaine, Harcourt, Raywood, Sebastian, Strathfieldsaye and Taradale and Fluoridation at Eppalock, Malmsbury; and

(viii) Construction and maintenance equipment; and

(c) all the works owned by the Commission except for Lake Eppalock, that are situated in the Coliban Area and are ancillary to, incidental to, connected to or necessary for the operation of the works listed in (b) are transferred and taken over by the Coliban Region Water Authority; and

(d) the following property owned by or vested in the Commission is transferred to and taken over by the Coliban Region Water Authority—

(i) all land situated in the Coliban Area, and all rights and interest in leases and licences in respect of land situated in the Coliban Area granted to or by the Commission; and

(ii) all easements and reserves in respect of land situated in the Coliban Area; and

(e) the rights, obligations and liabilities of the Commission under any agreements and contracts for the supply of water or the provision of services by the Commission to any owners or occupiers of land situated in the Coliban Area are transferred to and taken over by the Coliban Region Water Authority; and

(f) all records, files, office and computer equipment, vehicles and other personal property owned by the Commission that are necessary for or incidental to the carrying out of the functions of the Commission in the Coliban Water District and Coliban Area are transferred to and taken over by the Coliban Region Water Authority; and

(g) the following staff of the Commission are transferred to the Coliban Region Water Authority, pursuant to this Order and to

section 102 of the *Water Act* 1989, and cease to be officers and employees of the Commission and become officers and employees of the Coliban Region Water Authority—

Adams L. D.	Henry D. J.
Algie G. D.	Herbert R. P.
Amy B. R.	Hill C. K.
Arnett K. G.	Hineman D. M.
Ashby J. T.	Hinton N.
Ault G. F.	Holt D. K.
Barnes S. C.	Honebone P. W.
Bergmeier N. J.	Horsburgh D. C.
Betts T. W.	Hubbard B. P.
Billett K. N.	Hunter S. J.
Bond M.	Hunter G. W.
Boulton J. S.	Jackel R. J.
Bourke R. D.	Jenkins M. G.
Boykett M. L.	Johnson R. I.
Breen J. B.	Johnson L. R.
Briggs K. E.	Johnson M. A.
Brown P. R.	Justice J. W.
Brown H. J.	Keegan T. F.
Buntin I. G.	Kelly S. M.
Campbell D. J.	Keogh B. J.
Chisholm R.	Kerwin K. C.
Clapham D. E.	Langtree I. T.
Clayton B. P.	Langtry C. M.
Collins M. J.	Lee R. G.
Coulson K.	Lee R. J.
Crow P. J.	Leech E. A.
Curram Y. M.	Letts G. J.
Curtain G. A.	Lerversha G. D.
Davis K.	Liddelow D. S.
Davis R. A.	Macarthur M. J.
Dean A. J.	Mair T. H.
Dobbin M. D.	Markham K. J.
Doye S. E.	Martin I. J.
Droney R. A.	Martin S. C.
Eury P. R.	Mason K. D.
Fitzgerald M. J.	Mattson J. T.
Fitzgibbon J. J.	Mawson P. J.
Franklin M. E.	McCaw N. W.
Fraser C. A.	McGinniskin G.
Fry L. V.	McKinnon J. L.
Fyffe P. C.	McGuane B. A.
Gilbert D. A. R.	McIroy D. J.
Gilbert L. P.	McPherson A.
Gillies J. P.	Michell G. R.
Goodman I. J.	Miller B. J.
Hamence P. J.	Mills K. M.

Mitchell A.	Smyth R. G.
Morgan G. G.	Someville P. F.
Mott A. M.	Spedding H. V.
Mountford R.	Spedding J. E.
Murley J. K.	Speirs G. J.
Noonan K. W.	Stephens M. W. R.
O'Donoghue H. D.	Stewart G. A.
Overall H. G.	Stratford A. C.
Pacher J. A.	Styles S. E.
Padroth P. L.	Swift A. I.
Parker A. C.	Thomas A. R.
Poassalaqua S. W.	Tognolini R. G.
Pearl I. R.	Tresize M. A.
Pearse T. I.	Valentine M. M.
Pentland K. J.	Walker H. J.
Pertzel J. K.	Waller R. C.
Poole D. N.	Webster T.
Quinton W. P.	Wells G. I.
Ramage N. P.	Welsford M. L.
Rasmussen R. P.	Weston R. B.
Ratcliffe R. L.	White B. D.
Reilly F. M.	White R. N.
Roberts H. E.	Wilkinson D. J.
Rosos C. A.	Williams E. G.
Sargent R. C.	Woodroffe T. E.
Scoble L. R.	Wright J. M.
Sheen G. N.	Young R. E.
Smith A. R.	

Membership of the Coliban Region Water Authority

8. The membership of the new Authority constituted in Clause 5 of this Order is 3 members appointed by the Minister in writing.

Abolition of the Former Authorities

9. Former Authorities are abolished.

Pre-requisites for Making this Order

10. (a) This is an Order referred to in section 98 (2) (b) of the Act; and

(b) Under section 100 (1) (a) of the Act I have advised the affected Authorities in writing of the reasons for my decision; and

(c) Under section 100 (1) (b) of the Act I have made sure that a copy of the reasons has been laid before both Houses of Parliament.

STEVE CRABB

21210

Minister for Water Resources

Water Act 1989

CITY OF MARYBOROUGH

Revocation of Determination of Financial Year
I, Steve Crabb, Minister for Water Resources
under section 3 of the *Water Act* 1989 revoke the

Victoria Government Gazette

determination of 16 October 1990 which specified 30 September as the date on which the financial year ends for the City of Maryborough.

RICHARD J. PEKIN
Corporate Services Manager/
Town Clerk

52086

MELBOURNE WATER

Proclamation of Water Mains

Notice to the Owners of tenements in the streets and the private street, lanes, courts and alleys opening thereto. The main pipe in the said streets being laid down, the Owner of each tenement to which such notice applies shall forthwith cause a proper pipe and stop-cock to be laid so as to convey a supply of water within such tenement.

SCHEDULE OF STREETS

Altona

Valente Street, from Lot 248 to Lot 271 Valente Street.

Hibiscus Court, the entire street.

Victoria Street, northerly from Valente Street to Lot 241 Victoria Street.

Footscray

Somerville Road, from corner of Whitehall Street to Government Road.

Government Road, 170 m in length from Somerville Road.

Melton

Banchory Avenue, from Lot 1 Banchory Avenue to Keilor-Melton Road.

Saronvale Crescent, easterly from Banchory Avenue to Lot 55 Saronvale Crescent.

Rodmar Close, the entire street.

Hawkesbury Avenue, northerly from Saronvale Crescent to Lot 89 Hawkesbury Street.

Braddon Court, the entire street.

Bellevue Boulevard, westerly from Royal Crescent to Lot 216 Bellevue Boulevard.

Royal Crescent and The Bellevue, northerly from Keilor-Melton Road to Lot 114 Royal Crescent.

Grandview Crescent, easterly from Royal Crescent to Lot 132 Grandview Crescent.

Greybox Court, the entire street.

Garden Close, the entire street.

Keilor-Melton Road, from Gourlay Road to The Bellevue.

Marquet Court, the entire street.

Calder Highway, 48 m west of Reeve Drive and another 82 m east of Reeve Drive.

Reeve Drive, northerly from Calder Highway to Lot 4 Reeve Drive.

G 12 25 March 1992 679

Faye Crescent, from Reeve Drive to Lot 18 Jennifer Court.

Jennifer Court, the entire street.

Truro Crescent, from Lot 408 to Lot 429 Truro Crescent.

Tivoli Close, the entire street.

Spoletto Close, the entire street.

Richmond

R.O.W., between Wall and Benson Streets, 38 m in length from Coppin Street.

J. WRIGHT

20490 Regional Manager
Maribyrnong Region

MELBOURNE WATER

Notice of Declaration of Sewerage Area

Sewerage works have been installed to accept sewage wastes from each and every property which is situated in the Sewerage Area hereinafter described. Melbourne Water hereby declares that on or after 1 April 1992, each and every property so situated shall be deemed to be a sewered property within the meaning of section 135A *Melbourne and Metropolitan Board of Works Act 1958*.

The boundaries of the sewerage areas referred to are—

CITY OF FRANKSTON

Area 414

This area comprises lots 1 to 3 inclusive on Lodged Plan of Subdivision No. 303394 on the corner of Ballarto Road and Frankston-Dandenong Road, Frankston—3 lots.

SHIRE OF FLINDERS

Area 152

The boundaries of all that piece of land commencing at the intersection of Rose Street and Nepean Highway about 840 metres easterly along Nepean Highway to Chinamans Creek, then about 480 metres south westerly to Eastbourne Road. Westerly along Eastbourne Road about 620 metres to Elizabeth Street, then southerly for about 180 metres to Broadway. Along Broadway to Rose Street, about 100 metres. Northerly along Rose Street about 160 metres to Grenville Grove then along Grenville Grove about 300 metres westerly to Violet Street. Along Violet Street about 110 metres northerly to Wyona Avenue. About 300 metres to Rose Street, then about 140 metres to Nepean Highway to the point of commencement—298 lots.

Area 153

The boundaries of all that piece of land commencing at the intersection of Chinamans Creek and Nepean Highway to the north-east corner of Southern Peninsula Hospital south to

680 G 12 25 March 1992

CP105290 then to Whitehead Grove then south along Whitehead Grove to lot 63, then along Marks Avenue to north-east corner of lot 35 then south to Dalgeish Avenue, along Dalgeish Avenue to north-east corner of lot 56, south to Braidwood Avenue, then west along Braidwood Avenue to south-east corner of lot 74, then south to Moorfield Avenue to lot 154, east along Moorfield Avenue to north-east boundary of lot 166, south to lot 134 (excluding lot 101) east to Boneo Road, south along Boneo Road to include Rosebud Secondary College, then to Eastbourne Road, along Eastbourne Road to Balaka Street, encompassing The Village Glen Retirement Village including lots 16 to 20 inclusive, Irving Court and the Willows Caravan Park, lot 20 Eastbourne Road and along Chinamans Creek Reserve north to Nepean Highway to the point of commencement—455 lots.

SHIRE OF HASTINGS

Area 62

This area comprises lots 125 to 145 inclusive on Lodged Plan of Subdivision No. 306322, Willowdene Close, Somerville—21 lots.

SHIRE OF CRANBOURNE

Area 294

This area comprises lots 242 to 307 inclusive, Rodney Court, Stable Grove, Rangeview Drive and McCormicks Road, Carrum Downs being Rangeview Estate Stage 6—66 lots.

Area 295

This area comprises lots 14 to 20 inclusive and lots 47 to 50 inclusive, Earlston Circuit being Earlston Circuit Stage 3, Junction Village, Cranbourne—11 lots.

Area 296

This area comprises lots 8 to 22 inclusive and lots 44 to 51 inclusive, Phelan Drive being Phelan Drive Estate Stage 3, Cranbourne—23 lots.

Area 297

This area comprises new lot 1, 42-50 Hall Road, Carrum Downs—1 lot.

Area 298

This area comprises lots 1 to 32 inclusive, Monahans Road, Maculata Drive and Leanna Court, Cranbourne—31 lots.

Area 299

This area comprises lots 140 to 175 inclusive, Willora Crescent, Marine Drive and Dean Court, Cranbourne, being Golf Links Estate Stage 5—36 lots.

Area 300

This area comprises lots 1 to 43 inclusive, lots 76 to 88 inclusive, lots 140 to 143 inclusive, Ruffles Court, Chloe Court, Allemby Drive, Browse Boulevard, Bates Street, Cranbourne, being Clover Meadows Stage 1—61 lots.

Victoria Government Gazette

SHIRE OF MORNINGTON

Area 237

This area comprises lots 22 to 34 inclusive, lots 92 to 109 inclusive, Casuarina Close, Parkside Crescent and Snowgum Walk, Mornington being Emerald Park Estate Stage 2—31 lots.

SHIRE OF PAKENHAM

Area 52

This area comprises lots 9 to 26 inclusive and lots 144 to 150 inclusive, Isaac Court and Simon Drive, Pakenham being Racecourse Park Estate Stage 2A—25 lots.

Area 53

This area comprises lots 372 to 397 inclusive, Barrington Drive and Dunbarton Drive, Pakenham being Bluegrass Estate Stage 16—26 lots.

Area 54

This area comprises lots 36 to 73 inclusive, Leigh Drive and Christopher Close, Pakenham being Victoria Park Estate Stage 2—38 lots.

Further particulars may be ascertained on enquiry at this Authority's South East Region, Frankston Office.

R. CRANSTON
Regional Manager

South East Region
Lawson Avenue, Frankston

20490

Local Government Act 1958

NOTICE OF THE RESULT OF A POLL IN RESPECT OF A PROPOSAL FOR THE ANNEXATION OF THE "NORTH ESSENDON AREA" OF THE MUNICIPAL DISTRICT OF THE CITY OF KEILOR TO THE MUNICIPAL DISTRICT OF THE CITY OF ESSENDON

Notice is hereby given that, following a request of voters of the Doutta Galla/Tullamarine Ward of the municipal district of the City of Keilor, a poll was taken on Saturday, 14 March 1992 to ascertain the extent of public opposition to a proposal for the annexation of the "North Essendon area" to the municipal district of the City of Essendon.

The result of the poll was as follows:

(a) Votes for the proposal	853
(b) Votes against the proposal	194
(c) Informal	37
(d) Votes disallowed	8
Total votes cast	1092

Dated at Melbourne 18 March 1992

CAROLINE HOGG
Minister for Ethnic, Municipal and
Community Affairs

20460

DESIGNATION OF TOW AWAY AREAS

Schedule 11, Clauses 4 and 5

Clauses 4 and 5 of Schedule 11 to the *Local Government Act 1989* provide Councils with power to tow away and impound vehicles which are causing an unlawful obstruction or are unlawfully parked or left standing in an area designated by the Minister, and to require or cause the removal of any encroachment or obstruction to the free use of the road or which reduces the breadth or confines the limits of the road.

For the purpose of these provisions, I, Peter Spyker, Minister for Transport, designate the areas contained in the reservations of the roads listed in the following schedule as tow away areas:

The Schedule

Eastern Freeway/Highway, between Nicholson Street and Doncaster Road.

Tullamarine Freeway, between Flemington Road and Melbourne Airport.

West Gate Freeway, between Sturt Street and Princes Freeway/Dohertys Road.

Calder Freeway, between Tullamarine Freeway and 2 km north-west of Holden Road.

Mulgrave Freeway, between Warrigal Road and South Gippsland Highway.

South-Eastern Arterial, between Anderson Street and Warrigal Road.

Princes Freeway, between West Gate Freeway/Dohertys Road and Maltby Bypass (Western Interchange).

Johnston Street bus route, between Clarke Street and Wellington Street.

Kingsway, between St. Kilda Road and Flinders Street.

King Street, between Flinders Street and Dudley Street.

Victoria Street, between Peel Street and Nicholson Street.

Victoria Parade, between Nicholson Street and Hoddle Street.

Punt Road, between Alexandra Avenue and Bridge Road.

Hoddle Street, between Bridge Road and Eastern Freeway.

City Road, between Clarendon Street and St. Kilda Road.

Alexandra Avenue, between St. Kilda Road and Swan Street Bridge.

Swan Street Bridge.

Batman Avenue, between Swan Street and South-Eastern Arterial.

Peel Street, between Victoria Street and Dudley Street.

G 12 25 March 1992 681

Dudley Street, between Footscray Road and Peel Street.

Flinders Street, between Footscray Road and Spring Street.

Queens Road, between Kingsway and Chapel Street.

Boulton Parade.

Dated 23 March 1992

20700

PETER SPYKER
Minister for Transport

APPLICATION FOR THE APPOINTMENT
OF A NEW CONCILIATION AND
ARBITRATION BOARD ENTITLED
BUILDING AND CONSTRUCTION
INDUSTRY CONCILIATION AND
ARBITRATION BOARD

Notice is hereby given that the Australian Chamber of Manufactures has lodged an application for the appointment of a Conciliation and Arbitration Board as follows:

"JURISDICTION

Jurisdiction of the Building and Construction Industry (Victorian State) Award applies to the whole of Victoria to persons engaged on construction work as defined in Clause 41 of this award to any person or persons or classes of persons.

(a) *Carpentry*

(i) Employed in the process, trade or business of—

(1) a carpenter or joiner (other than a carpenter or joiner subject to the Awards of the Agricultural Implements Board and the Wharfs and Jetties Boards);

(2) fixing or repairing in or on buildings, architraves, skirtings or mouldings made of sheet metal 10-gauge or lighter;

(3) fixing metal ceilings or laying wood block or parquet flooring;

(ii) Fixing corrugated asbestos-cement sheeting on walls on buildings.

(b) *Painting*

(i) Painting other than ship painting or painting under the jurisdiction of any Conciliation and Arbitration Board heretofore appointed or hereafter to be appointed;

(ii) Paperhanging;

(iii) Sign or poster writing and any work incidental thereto;

(iv) Producing signs or posters by means of stencils, screens or other like methods and any work incidental thereto.

(c) *Stonecutters*

- (i) In the process, trade or business of cutting, carving, polishing or setting marble or stone or cutting letters therein;
- (ii) In cemeteries—
 - (1) cleaning monuments, headstones or kerbs;
 - (2) painting letters or drilling holes for lead letters;
 - (3) dismantling or re-erecting monuments, headstones or kerbs.

(d) *Builder's Labourers*

Other than persons bolting structural ironwork in position, heating rivets and holding up for boilermakers employed in the occupation of:

- (i) builders' labourers on or about any building or assisting any bricklayer, mason, plasterer, carpenter, plumber or any other tradesman engaged in building operations;
- (ii) labourer engaged in the construction, repair, demolition or removal of buildings or bridges;
- (iii) scaffolder, gear hand, gantry hand, crane hand or dogman or as a drainer on work in connection with buildings;
- (iv) labourer excavating ground for foundations or basements of buildings or levelling ground on a proposed building site;
- (v) labourer doing concrete work or mortar mixing in connection with or incidental to building construction;
- (vi) labourer doing tar-paving of asphaltting work or other work of a similar character in connection with or incidental to building construction;
- (vii) labourer cleaning bricks on a site on which a building is being demolished, repaired or constructed.

(e) *Fibrous Plaster*

- (i) manufacturing or fixing fibrous plaster and plasterglass board;
- (ii) making or fixing architectural ornaments composed principally of fibrous plaster, cement or fibre glass, including the manufacture of moulds used in the making of such architectural ornaments;
- (iii) architectural modelling;
- (iv) preparing material for or making or fixing acoustic tiles having a plaster content;
- (v) fixing gypsum plaster board on walls or ceilings of buildings;
- (vi) erecting suspended ceilings where the ceiling finish is to be of fibrous plaster sheets or tiles, gypsum board, plasterglass

Victoria Government Gazette

board or other material having a plaster content including the fixing of battens, tracks or channels to which the plaster content materials are attached.

(f) *Plaster*

- (i) The process, trade or business of plastering or cementing;
- (ii) The fixing of laths or materials to be used for building purposes as a groundwork or basis for plaster or cement covering when applied by a float or trowel or by use of a spraying device;
- (iii) The finishing of all plastering in sewers, tunnels, or channels;
- (iv) Applying and finishing asbestos fibre and all kinds of plastic acoustic work, in waterproofing work in cement, plaster, resins or patent material or in texture work formed in cement, plaster, resins or patent material when such applying or finishing is done by the use of a float or trowel or by a spraying device;
- (v) Making or laying of marble mosaic, granolithic, terrazzo or flooring of which cement and/or bitumen forms a part of a laying of magnesite flooring;
- (vi) Making or fixing of all pre-cast or moulded work (except such work as is subject to the Award of the Fibrous Plasterers Board);
- (vii) Laying or fixing to floors or walls of tiles, tablets or sheeting made of plastic, rubber or similar material not including metal, terra cotta or pottery ware, where such laying or fixing is on a ground work or basis which has been prepared by the use of a float, trowel or spraying device.

(g) *Mechanical Plant*

- (i) The construction, alteration, repair and maintenance of railways, tramways, roads, freeways, causeways, aerodromes and civil engineering work, drains, dams, weirs, bridges, overpasses, underpasses, channels, waterworks, pipe tracks, tunnels, water and sewerage works, conduits and all concrete work and preparation incidental thereto;
- (ii) Forestry;
- (iii) Land clearing and preparation;
- (iv) Soil conservation;
- (v) Vermin and noxious weed control and eradication.

(h) *Tilelayers*

- (i) Laying or fixing tiles or mosaic;
- (ii) Laying or fixing glass sheets or pieces, of surface area not exceeding 2¼ square feet each, as substitute for tiles.

(i) Bricklayers

Including labourers wheresoever employed in or in connection with the process, trade or business of a bricklayer, including the applying and placing of all plastic or castable refractory substances or other materials used in the construction of, or repairs to, gas retorts, stills, towers, acid resisting brickwork, boilers, bakers' ovens, furnaces and chimney stacks, and including the cleaning of bricks on a site which a building is being demolished, repaired or constructed".

Notice is also given that this matter is listed for mention before the Industrial Relations Commission of Victoria in Full Session at 9.30 a.m. on Thursday, 2 April 1992, at Nauru House, 80 Collins Street, Melbourne.

J. TSOUTSOULIS
Deputy Registrar

Industrial Relations Commission of
Victoria
21292

STATE TENDER BOARD
CONTRACTS ACCEPTED
Amendments

Schedule Number	Item Number	New Rate	Effective Date
		\$	
Chemicals (Agricultural)			
1/03	23	133.00*	20.3.92
*Delete: 'E. E. Muir & Son'			
'Shirpon'			
Add: 'Swan Hill Chemicals Pty Ltd'			
'Atlapon'			
Motor Vehicles (Passenger)			
1/58	20F	23 647.00	24.3.92

N. L. JORDAN
20790 Secretary to the Tender Board

STATE TENDER BOARD VICTORIA
TENDERS FOR THE SERVICE 1992-1994
Schedule No. 4/31

FUNERALS OF DESTITUTE PERSONS
(MELBOURNE AND METROPOLITAN
AREA)

Schedule No. 4/32
REMOVALS OF DECEASED PERSONS TO
MELBOURNE CITY MORTUARY
(MELBOURNE AND METROPOLITAN
AREA)

Tenders will be received until eight-thirty a.m. on Friday, 10 April 1992 from persons willing to undertake Removal of Deceased Persons to the Melbourne City Mortuary, and/or Funerals of Destitute Persons (Melbourne and Metropolitan

Area) as required by the Government of Victoria, from 1 July 1992 to 30 June 1994.

Tender documents may be obtained from the State Tender Board, 3rd Floor, 49 Spring Street, Melbourne, Victoria 3000. Telephone No. 651 3266.

Tenders enclosed in the envelope provided, must be deposited in the tender box at the Tender Board Offices, 3rd Floor, 49 Spring Street, Melbourne 3000 or, if sent by post, postage must be prepaid and the tenders addressed to the Chairman of the Tender Board, Tender Board Offices, 49 Spring Street, Melbourne 3000, which office they must reach not later than by first post on the date of closing of tenders. Under no circumstances will details be accepted by telephone.

N. L. JORDAN
20790 Secretary to the Tender Board

NOTIFICATION OF THE POSTING OF A
NOTICE PURSUANT TO SECTION 60 (1A)
AND (2) OF THE PUBLIC SERVICE ACT
1974 ("THE ACT")

Whereas section 60 (5) of the Act provides that in the event of the address for the time being of any officer being unknown all notices, orders or communications relative to a charge against the officer shall be posted to the last known address of the officer and a notification of the fact of the posting shall be advertised in the *Government Gazette*.

And whereas section 60 (6) of the Act provides that compliance with the last preceding subsection shall be deemed to be service on the officer of any such notice order or communication.

Notification is hereby advertised that a notice which reads:

Section 63 (1) *Public Service Act* 1974 (The Act) Notice Regarding the Determination of a charge—

To: Shu Po Lee, 261 Blackburn Road,
Blackburn, Victoria 3130.

Whereas

1. By notice dated 4 February 1992 you were advised that I charged you with an offence contrary to section 59 (1) (a) of the Act.

2. Additionally you were required to state in writing no later than 4.00 p.m. on 12 February 1992 whether you admitted or denied the truth of the above charge.

3. You have not made the statement as required in the notice.

Take notice that pursuant to section 63 (1) of the Act, Daniel John Muling has been delegated by the Chief Administrator to hear and determine the charge including the penalty to be imposed.

684 G 12 25 March 1992

You are advised that the hearing of the charge will take place at 10.00 a.m. on 8 April 1992 in the Chief Parliamentary Counsels Conference Room, Suite C, 19th Floor, 200 Queen Street, Melbourne.

Dated at Melbourne 19 March 1992.

was posted on 19 March 1992, to the last known address of Shu Po Lee namely 261 Blackburn Road, Blackburn, Victoria 3130.

GARRY ROBINSON
Delegate of the Chief Administrator,
Attorney-General's Department
20679

SURPLUS GOVERNMENT PROPERTIES

The following properties have been declared surplus and may be offered for sale by public auction or tender by the Ministry of Finance:

MOF Ref.	Address
70300	134-138 Firebrace Street, Horsham
60197	245, 247, 249 Pakington Street, Newtown
60198	15 Aberdeen Street, Newtown
70299	Norman Street, Wendouree
16999	Racecourse Road, Heyfield
17000	Corner Racecourse Road and Davis Street, Heyfield

Any sales will be advertised in the property section of local newspapers.

Rezoning will be undertaken where necessary.

For further information phone Ministry of Finance (03) 651 4025. 20360

Land Acquisition and Compensation Act 1986

COMPULSORY ACQUISITION OF AN INTEREST IN LAND

Notice of Acquisition

Gas and Fuel Corporation of Victoria declares that by this notice, it acquires an interest in part of the land being part of Crown Allotment 2, Section A, Parish of Doutta Galla and being Lot 2 on Plan of Division 113411 described in Certificate of Title Volume 9818 Folio 639.

The interest acquired is an easement 0.56 metres in width having an area of 107 square metres abutting the western boundary of the existing easement in favour of the Gas and Fuel Corporation. Plans may be inspected at the Property Department, 151 Flinders Street, Melbourne.

Published with the Authority of the Gas and Fuel Corporation of Victoria.

W. L. FITZHERBERT
Secretary
NC

Victoria Government Gazette

Cattle Compensation Act 1967 (No. 7615)

APPROVED AGENT

Notice Under Section 14

I hereby revoke the declaration made in the *Government Gazette* No. 5 of 22 January 1969 of Maskell Bros. Proprietary Limited (No. C. S. 46 in the Register) for the purposes of Part II of the *Cattle Compensation Act 1967* with effect from 1 November 1991.

Pursuant to the provisions of Regulation 83 (1) of the Stamps Regulations 1981, I hereby state that the revocation is being made at the request of the Approved Agent.

B. C. EDDY
20472 Deputy Comptroller of Stamps

Swine Compensation Act 1967 (No. 7614)

APPROVED AGENT

Notice Under Section 14

I hereby revoke the declaration made in the *Government Gazette* No. 5 of 22 January 1969 of Maskell Bros. Proprietary Limited (No. C. S. 46 in the Register) for the purposes of Part II of the *Swine Compensation Act 1967* with effect from 1 November 1991.

Pursuant to the provisions of Regulation 83 (1) of the Stamps Regulations 1981, I hereby state that the revocation is being made at the request of the Approved Agent.

B. C. EDDY
20472 Deputy Comptroller of Stamps

Delegation of Authority under the

Freedom of Information Act 1982

(Section 26)

VICTORIAN ACCIDENT REHABILITATION COUNCIL

General Authority

The Officer occupying for the time being (whether on a permanent, acting or temporary basis), the position of Manager—Legislative Services in the Victorian Accident Rehabilitation Council is authorised to make all necessary decisions on behalf of the Council, in order to comply with and give effect to the provisions of the Freedom of Information Act in respect of requests made to the Council.

Any previous notice of authorisation of this position is hereby revoked.

Dated 17 March 1992

GAVIN A. ROBINS
Chief Executive Officer
Victorian Accident Rehabilitation
Council
52086

VARIATION OF PROHIBITED PERIOD

In pursuance of the powers conferred by section 3, sub-section (2) of the *Forests Act 1958*, I, Rod Incoll, delegated officer for Her Majesty's Minister for Conservation and Environment in the State of Victoria, hereby vary the Prohibited Period in respect to the fire-protected areas (other than State Forest, National Park and Protected Public Land) within the municipality nominated in the schedule hereunder:

SCHEDULE 1

The Prohibited Period shall end at 0100 hours on Saturday, 28 March 1992 in the following municipality:

Shire of Omeo.

R. A. INCOLL
Chief Fire Officer

20090

Country Fire Authority Act 1958

VARIATION OF FIRE DANGER PERIOD

In pursuance of the powers conferred by section 4 of the *Country Fire Authority Act 1958*, I, Leonard Raymond Foster, Chairman of the Country Fire Authority, after consultation with the Director-General of Conservation and Environment, hereby vary the declaration of Fire Danger Periods previously published in the *Government Gazette* by declaring that such Fire Danger Periods shall end in respect of the undermentioned municipalities or parts of municipalities specified.

To terminate from 0100 hours on Saturday, 28 March 1992:

Shire of Violet Town, Shire of Omeo.

To terminate from 0100 hours on Monday, 6 March 1992:

Shire of Avoca, Shire of Korong.

To terminate from 0100 hours on Monday, 6 April 1992:

Shire of Kara Kara, Town of St Arnaud.

L. R. FOSTER
Chairman

20130

Notice is hereby given that the Shell Company of Australia Ltd. (A.C.N.004 610 459) has applied for a lease pursuant to section 134 of the *Land Act 1958* for a term of 12 months in respect of Crown Allotment 55D, No Section, Parish of Moorpanyal for an Oil Depot and Service Station purposes.

20360

DAYLESFORD PRIMARY SCHOOL

Site Development

Malcolm McClure Pty. Ltd.—\$154 903—3
March 1992. 20160

Education Act 1958

**NOTICE OF THE MAKING OF ORDERS
UNDER SECTION 13 (4) OF THE ACT**

Pursuant to section 13 of the *Education Act 1958* I hereby give notice that Orders of the Governor in Council were made on 17 March 1992 under sub-section (4) of the said Act amending certain provisions of the constitutions of the school councils listed below—

3552 Baltara Special School Council

8742 Fitzroy Secondary College Council

8229 Point Gellibrand Secondary College Council

4465 Travancore Special School Council

6359 Victorian School of Languages School Council

4794 Winlaton Youth Training Education Centre Council

NEIL POPE

20160 Minister for School Education

Road Safety Act 1986

MOTOR CYCLE RELIABILITY TRIAL

Under section 68 (3) of the *Road Safety Act 1986*, I declare that sub-sections (1) and (2) of section 68 of the Act, the Road Safety (Traffic) Regulations 1988 and Parts 9 and 10 of the Road Safety (Vehicles) Regulations 1988 shall not apply with respect to an event known as the Corner Inlet Motorcycle Club Reliability Trial to be conducted by the Corner Inlet Motorcycle Club on sections of road within the Strzelecki State Forest on Sunday 29 March 1992 between the hours of 8.30 a.m. and 3.30 p.m.

Dated 17 March 1992

JOHN McMILLAN

Director-General of Transport

20700 Delegate of the Minister for Transport

Creditors, next of kin and others having claims against the estate of any of the under-mentioned deceased persons are required to send particulars of their claims to the State Trust Corporation of Victoria, 168 Exhibition Street, Melbourne Vic. 3000 the personal representative, on or before 25 May 1992 after which date the State Trust Corporation may convey or distribute the assets having regard only to the claims of which the State Trust Corporation then has notice:

Baron, Emilie, formerly of 14 Clapperton Street, Bentleigh, late of Montefiore Homes for the Aged, 619 St Kilda Road, Melbourne, widow, died 29 November 1991.

Hornsby, June Hazel, also known as June Hazel McClellan, formerly of 8 Bown Court, East Brighton, late of 1/137 Charman Road, Mentone, retired School Teacher, died 13 December 1990.

686 G 12 25 March 1992

Morrison, Millicent, late of Hastings Lodge, 6 Victoria Street, Hastings, gentlewoman, died 28 November 1991.

Verde, Emmanuela, formerly of 132 Lee Street, North Carlton, late of 52 Helene Street, Bulleen, widow, died 22 November 1991.

Dated 16 March 1992

B. F. CARMODY
Managing Director
State Trust Corporation

20434

STATEMENT BY REGISTRAR

On 25 February 1992, the Chiropractors and Osteopaths Registration Board of Victoria found as a result of an inquiry conducted pursuant to s. 13A of the *Chiropractors and Osteopaths Act* 1978 that Dr Alan Freedman had been guilty of unprofessional conduct in that—

- (a) On two occasions he penetrated a female patient's vagina with his finger and that such acts were performed without her consent and were not necessary as part of an appropriate chiropractic treatment and were done without any sufficient explanation to the patient or any sufficient precautions.
- (b) He altered his patient records and clinical notes relating to the female patient with respect to his treatment and/or examination of her on or about 15 January 1990 and that such alteration was made by Dr Freedman for the purpose of deceiving or misleading the Board in the conduct of its inquiry into the allegations made against him.

As a result of the finding that Dr Freedman has been guilty of unprofessional conduct the Board resolved on 17 March 1992 to—

- (i) suspend Dr Freedman's registration as a Chiropractor for a period of six months commencing on 25 March 1992;
- (ii) impose a fine of \$5000 on Dr Freedman;
- (iii) impose in relation to Dr Freedman's practice as a Chiropractor and Osteopath the following conditions, limitations or restrictions—

that he not physically examine or physically treat in any way any female patients without another adult person being in attendance; and

that he keep and maintain full and accurate notes of his examination diagnosis and treatment of his patients.

Dated 19 March 1992

52086

N. BROCKLEY
Registrar

Victoria Government Gazette

Crimes (Confiscation of Profits) Act 1986

SALE OF FORFEITED PROPERTY

On 3 September 1991, an order was made in the Horsham County Court (Appeals) that a 1972 Ford sedan ex-registered No. DIZ 146, with engine No. GD26559C be forfeited to the Crown.

In accordance with a direction from the Attorney-General's Department pursuant to section 8 (5) of the *Crimes (Confiscation of Profits) Act* 1986, this vehicle will be sold at public auction at 10.00 a.m. on Wednesday, 13 May 1992, at the Ararat Police Station, Barkly Street, Ararat.

20620

K. GLARE
Chief Commissioner

Department of Manufacturing and Industry Development

APPLICATION FOR MINING LICENCE GRANTED

No. 4183; P. and J. Macura; 13-85 ha, Parish of Woosang.

No. 4192; Duval Dene P/L; 139-4 ha, Parish of Jirnkee.

APPLICATION FOR MINING LICENCE REFUSED

No. 4314; D. L. Clark; 1-0 ha, Parish of Bidwell.

No. 4315; H. L. Clark; 5-0 ha, Parish of Bidwell.

No. 4354; Greater Bendigo Gold Mines Ltd; Marong.

No. 4429; B. Doyle; 6-5 ha, Parish of Costerfield.

APPLICATION FOR MINING LICENCE WITHDRAWN

No. 4343; L. I. Holt, McIvor.

MINING LICENCE RENEWED

No. 4012; Tihele P/L; 298 ha, Parish of Moliagul.

No. 4013; Tihele P/L; 65-44 ha, Parish of Moliagul.

APPLICATION FOR RENEWAL OF MINING LICENCE WITHDRAWN

No. 4015; L. G. and I. A. Robertson; 2-81 ha, Parish of Tchuterr.

APPLICATION FOR EXPLORATION LICENCE GRANTED

No. 3092; Samantha Gold NL; 54 ha, Parish of Amherst.

No. 3113; Perseverance Corporation Ltd; 271 grats. Broadford.

No. 3121; Varuno P/L; 44 grats. Sunshine.

No. 3171; R. Gibson and J. Gunn (trading as Beggary Hills Mining Associates); 182 grats. Ballan.

No. 3172; Perseverance Mining Ltd; 179 grats. Goulburn.

GRANT/RENEWAL AND
AMALGAMATION OF EXPLORATION
LICENCE

Nos 3012 and 3131; CRA Exploration P/L; 49
grats. Tambo.

Upon amalgamation into EL 3012, EL 3131
was cancelled.

APPLICATION FOR EXPLORATION
LICENCE WITHDRAWN

No. 3177; A. B. Richards; 8 km², Daylesford.

No. 3181; Bruce Resources NL; 240 km², Lexton.

No. 3192; Pacific Metals Inc.; 30 grats.,
Castlemaine.

No. 3193; Pacific Metals Inc.; 40 km², Metcalfe.

EXPLORATION LICENCE RENEWED

No. 3025; CRA Exploration P/L; 9 grats.,
Tallangatta.

No. 3047; L. Hopcroft and H. Walker; 208 ha,
Parish of Borung.

EXPLORATION LICENCE AREA
RELINQUISHED

No. 3222; CRA Exploration P/L; 2.5 km², Ararat.

The above relinquished area will become
available again for Exploration Licence on 9 June
1992.

MINING LEASE SURRENDERED

No. 843-1; Paringa Mining and Exploration Co.
P/L; 41.41 ha, Parish of Jirnkee.

PROSPECTING AREA LICENCE
SURRENDERED

No. 582-1; Minsearch; 10 ha, Parish of
Corindhap.

MINER'S RIGHT CLAIM SURRENDERED

No. 3366; Gold Corporation of Victoria P/L; 3.5
ha, Parish of Waranga.

APPLICATION FOR EXTRACTIVE
INDUSTRIES LICENCE GRANTED

No. 1470; Keilambete Quarries P/L; 30 ha, Parish
of Terang.

EXTRACTIVE INDUSTRIES LICENCE
RENEWED

No. 602-1; W. H., D. W. and A. H. Kopke; 3.72
ha, Parish of Cardigan.

EXTRACTIVE INDUSTRIES LICENCE
CONDITION VARIED

No. 436-1; J. G. and N. M. Johnson; Parish of
Corinella.

No. 1139-1; J. G. and N. M. Johnson; Parish of
Corinella.

No. 998-2; The President, Councillors and
Ratepayers of the Shire of Buln Buln; 14.26
ha, Parish of Jindivick.

No. 1385; J. G. and N. M. Johnson; 2.1 ha, Parish
of Corinella.

EXTRACTIVE INDUSTRIES LICENCE
ASSIGNED

No. 602-1; From W. H., D. W. and A. H. Kopke
to Kadara P/L.

No. 1408; From Deane and Runge P/L to Boral
Resources (Vic.) P/L.

APPLICATION FOR EXTRACTIVE
INDUSTRIES LEASE REFUSED

No. 349; P. Eldred and K. Ryan; 14.44 ha, Parish
of La Trobe.

No. 368; S. B. Caddy; 2 ha, Parish of Muckleford.

No. 408; A. Rowlands; 20.41 ha, Parish of
Warburton.

No. 410; C. Davis; 12 ha, Parish of Ghin Ghin.

No. 413; Lebony P/L; 27.66 ha, Parish of
Corinella.

EXTRACTIVE INDUSTRIES LEASE
ASSIGNED

No. 373; From Deane and Runge P/L to Boral
Resources (Vic.) P/L.

APPLICATION FOR EXTRACTIVE
INDUSTRIES SEARCH PERMIT REFUSED
Nos 150 and 151; Lebony P/L; 27.66 and 159.2
ha, Parish of Corinella.

DAVID WHITE

Minister for Manufacturing and
Industry Development

20400

WATER ACT 1989

I, Steve Crabb, Minister for Water Resources
make the following Order:

CONSTITUTION OF THE CAMPASPE
REGION WATER AUTHORITY ORDER
1992

Citation

1. This Order is called the Constitution of the
Campaspe Region Water Authority Order 1992.

Enabling Powers

2. This Order is made under the powers
conferred by Division 2 of Part 6 of the *Water
Act 1989* and all other available powers.

Date of Effect

3. This Order takes effect on 30 March 1992.

Definitions

4. In this Order—

"Act" means *Water Act 1989*.

"Former Authorities" means the—

(i) Elmore Water Board;

(ii) Rochester Water Board; and

(iii) Echuca Water Board.

Constitution of the Campaspe Region Water Authority

5. On and from the date on which this Order takes effect—

- (a) there is constituted a new Authority; and
- (b) the corporate name of the new Authority is the Campaspe Region Water Authority.

Takeover of Former Authorities

6. On and from the date on which this Order takes effect the new Authority constituted by Clause 5 of this Order takes over:

- (a) the whole of the property, rights, liabilities, obligations, powers and functions under the Act of the former Authorities including the management and control of the existing water districts named below—
 - (i) Elmore Urban;
 - (ii) Elmore Waterworks;
 - (iii) Rochester Urban;
 - (iv) Rochester Waterworks;
 - (v) Lockington Urban; and
 - (vi) Echuca Waterworks—and the management and control of the existing sewerage districts named below:
 - (i) Rochester Sewerage; and
 - (ii) Echuca Sewerage; and
- (b) all staff of the Former Authorities.

Membership of the Campaspe Region Water Authority

7. The membership of the new Authority constituted in Clause 5 of this Order is three members appointed by the Minister in writing.

Abolition of the Former Authorities

8. The Former Authorities are abolished.

Prerequisites for making this Order

- (a) This is an Order referred to in Section 98 (2) (b) of the Act; and
- (b) Under Section 100 (1) (a) of the Act I have advised the affected Authorities in writing of the reasons for my decision; and
- (c) Under Section 100 (1) (b) of the Act, I have made sure that a copy of the reasons has been laid before both Houses of Parliament.

21210 **STEVE CRABB**
Minister for Water Resources

ORDERS IN COUNCIL

Crown Land (Reserves) Act 1978
**REVOCATION OF TEMPORARY
 RESERVATIONS**

The Governor in Council under section 10 of the *Crown Land (Reserves) Act 1978* revokes the following temporary reservations:

BUCHAN—The temporary reservation by Order in Council of 8 October 1900 of 1.768 hectares of land in Section C, Parish of Buchan as a site for a State School—(Rs 8840).

BURWOOD—The temporary reservation by Order in Council of 8 August 1864 of 8068 square metres of land being Crown Allotments 3 and 4, Section 9, Township of Burwood (formerly Village of Ballyshanassy), Parish of Nunawading as a site for a Common School—(Rs 6078).

GEELONG—The temporary reservation by Order in Council of 4 March 1867 of 3035 square metres of land in Section 7A, City of Geelong (formerly Allotments 1, 2 and 3) as a site for Police purposes—(Rs 6533).

MOORPANYAL—The temporary reservation by Order in Council of 5 July 1949 of 824 square metres of land in the Parish of Moorpanyal as a site for Police purposes—(Rs 6380).

MOORPANYAL—The temporary reservation by Order in Council of 7 June 1949 of 827 square metres of land in Section 8, Parish of Moorpanyal as a site for Police purposes—(Rs 6349).

TARNAGULLA—The temporary reservation by Order in Council of 21 January 1861 of 9854 square metres of land in the Township of Tarnagulla (formerly Allotments 3, 4, 5 and 6, Section 9) as a site for Police purposes revoked as to part by Order in Council of 28 October 1986, so far only as the portion containing 5620 square metres shown as Crown Allotment 3A, Section 9, Township of Tarnagulla, Parish of Tarnagulla on Certified Plan No. 111070 lodged in the Central Plan Office—(Rs 12812).

Dated 24 March 1992

Responsible Minister:

BARRY PULLEN

Minister for Conservation and Environment

DAMIEN O'SHEA

20090 Acting Clerk of the Executive Council

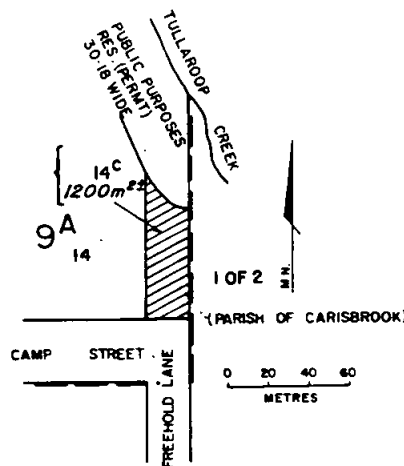
Crown Land (Reserves) Act 1978
**CROWN LANDS TEMPORARILY
 RESERVED**

The Governor in Council under sections 4 and 7 of the *Crown Land (Reserves) Act 1978* temporarily reserves for the purposes mentioned and also nominates as areas for which consent of

the person or manager administering or managing the lands is required before work may be done on those lands in accordance with the *Mineral Resources Development Act 1990*, the following Crown lands:

**MUNICIPAL DISTRICT OF THE SHIRE OF
 TULLAROOP**

CARISBROOK—Public Purposes, Crown Allotment 14C, Section 9A, Township of Carisbrook, Parish of Carisbrook as indicated by hatching on plan hereunder—(C 132[8]) (Rs 21017).



**MUNICIPAL DISTRICT OF THE SHIRE OF
 BENALLA**

THOONA—Supply of gravel, 6.245 hectares being Crown Allotment 3B, Township of Thoona, Parish of Mokoan as shown on Certified Plan No. 109607 lodged in the Central Plan Office—(Rs 4815).

Dated 24 March 1992

Responsible Minister:

BARRY PULLEN

Minister for Conservation and Environment

DAMIEN O'SHEA

20090 Acting Clerk of the Executive Council

Crown Land (Reserves) Act 1978
**CROWN LANDS PERMANENTLY
 RESERVED**

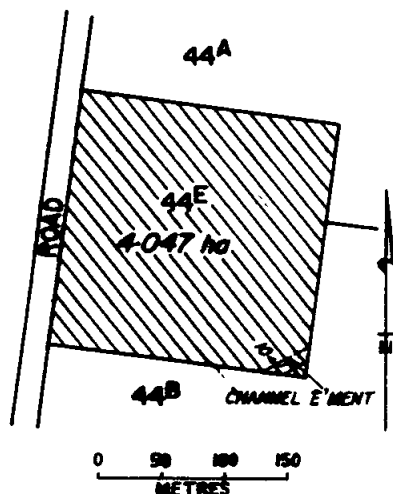
The Governor in Council under sections 4 and 7 of the *Crown Land (Reserves) Act 1978* permanently reserves for the purposes mentioned and also nominates as areas for which consent of

690 G 12 25 March 1992

the person or manager administering or managing the lands is required before work may be done on those lands in accordance with the *Mineral Resources Development Act 1990*, the following Crown lands:

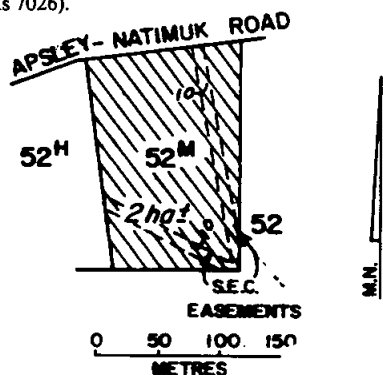
MUNICIPAL DISTRICT OF THE SHIRE OF DUNMUNKLE

DUNMUNKLE—Conservation of an area of natural interest, 4.047 hectares, being Crown Allotment 44E, Parish of Dunmunkle as indicated by hatching on plan hereunder—(D 180[C3]) (Rs 35055).



MUNICIPAL DISTRICT OF THE SHIRE OF KOWREE

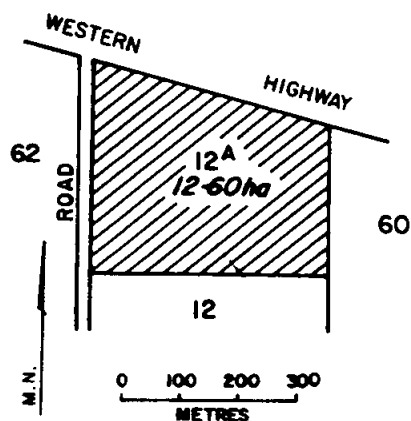
GOROKE—Conservation of an area of natural interest, 2 hectares, more or less, being Crown Allotment 52M, Parish of Goroke as indicated by hatching on plan hereunder—(G 214[4]) (Rs 7026).



Victoria Government Gazette

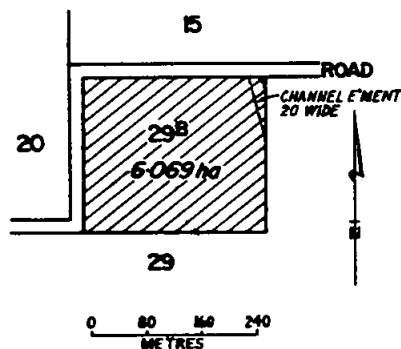
MUNICIPAL DISTRICT OF THE SHIRE OF DIMBOOLA

KIATA—Conservation of an area of natural interest, 12.60 hectares, being Crown Allotment 12A, Parish of Kiata as indicated by hatching on plan hereunder—(K 131[3]) (Rs 35068).



MUNICIPAL DISTRICT OF THE SHIRE OF DIMBOOLA

TULLYVEA—Conservation of an area of natural interest, 6.069 hectares, being Crown Allotment 29B, Parish of Tullyvea as indicated by hatching on plan hereunder—(T 241[1]) (Rs 35056).



MUNICIPAL DISTRICT OF THE SHIRE OF LOWAN

WOORAK—Conservation of an area of natural interest, 4.636 hectares, being Crown Allotment 150B, Parish of Woorak as shown on Certified Plan No. 110599 lodged in the Central Plan Office—(Rs 35016).

Victoria Government Gazette

Dated 24 March 1992

Responsible Minister:

BARRY PULLEN

Minister for Conservation and Environment

DAMIEN O'SHEA

20090 Acting Clerk of the Executive Council

Crown Land (Reserves) Act 1978

REVOCATION OF TEMPORARY
RESERVATIONS

The Governor in Council under section 10 of the *Crown Land (Reserves) Act 1978* revokes the following temporary reservations:

COONOOER EAST—The temporary reservation by Order in Council of 29 April 1878 of 4047 square metres of land in the Parish of Coonooer East (formerly part of Allotment 18, Section A) as a site for Public purposes (State School)—(L6-4501).

CUT-PAW-PAW—The temporary reservation by Order in Council of 22 November 1966 of 1-373 hectares of land in the Parish of Cut-paw-paw as a site for Public purposes (Government Buildings) revoked as to part by Order in Council of 28 September 1982 so far only as the portion containing 58-6 square metres as indicated by hatching on plan published in the *Victoria Government Gazette* on 4 March 1992—page 543—(C 345[16]) (Rs 8738).

EDDINGTON—The temporary reservation by Order in Council of 17 January 1882, of 7284 square metres of land being Crown Allotments 2 and 15, Section 6, Township of Eddington as a site for Public purposes (State School) in addition to and adjoining the site temporarily reserved for a Common School by Order in Council of 15 August 1864 so far only as the portion containing 3565 square metres shown as Crown Allotment 15A, Section 6, Township of Eddington, Parish of Eddington on Certified Plan No. 111025 lodged in the Central Plan Office—(Rs 13576).

ELPHINSTONE—The temporary reservation by Order in Council of 18 August 1931 of 3035 square metres of land in Section 8, Township of Elphinstone, Parish of Elphinstone as a site for Water Supply, revoked as to part by Order in Council of 30 March 1971, so far as the balance remaining containing 2201 square metres—(Rs 4141).

GUILDFORD—The temporary reservation by Order in Council of 8 September 1892 of 4047 square metres of land in Section 7, Township of Guildford, Parish of Guildford as a site for Police purposes, revoked as to part by Order in Council of 27 November 1951, so far as the balance remaining containing 809 square metres—(Rs 6719).

G 12 25 March 1992 691

MELBOURNE—The temporary reservation by Order in Council of 30 October 1945 of 4530 square metres of land in Section 45, City of Melbourne, Parish of Melbourne North as a site for Police purposes—(Rs 5455).

THOONA—The temporary reservation by Order in Council of 25 June 1968 of 15-88 hectares of land in Section 14, Township of Thoona, Parish of Mokoan as a site for Public purposes (Supply of Gravel)—(Rs 9008).

THOONA—The temporary reservation by Order in Council of 10 October 1893 of 8094 square metres of land in Section 14, Township of Thoona, Parish of Mokoan as a site for supply of material for road making—(Rs 4815).

YINNAR—The temporary reservation by Order in Council of 17 April 1984 of 2-619 hectares of land being Crown Allotment 57, Parish of Yinnar as a site for Public Park and Recreation purposes so far only as the portion containing 5446 square metres shown as Crown Allotment 57A, Parish of Yinnar on Certified Plan No. 111058 lodged in the Central Plan Office—(Rs 12579).

Dated 24 March 1992

Responsible Minister:

BARRY PULLEN

Minister for Conservation and Environment

DAMIEN O'SHEA

20090 Acting Clerk of the Executive Council

Crown Land (Reserves) Act 1978

NOTICE OF INTENTION

The Governor in Council under section 10 of the *Crown Land (Reserves) Act 1978* gives notice of intention to revoke the following temporary reservations:

BEECHWORTH—The temporary reservation by Order in Council of 14 December 1922 of 2706 square metres of land adjoining Crown Allotment 6, Section B4, Parish of Beechworth as a site for a State School—(P 202114).

DROUIN—The temporary reservation by Order in Council of 23 November 1868 of the Crown lands comprised within the limits of deviation of the surveyed line of railway from Melbourne to Sale so far only as the portion containing 11-9 square metres shown as Crown Allotment 27A, Section 11, Township of Drouin, Parish of Drouin West on Certified Plan No. 110628 lodged in the Central Plan Office—(GL 13666).

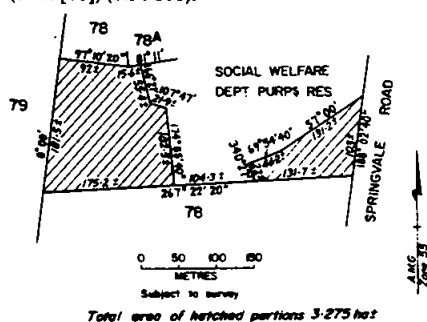
MELBOURNE—The temporary reservation by Order in Council of 20 April 1982 of 5769 square metres of land being Allotment 22, Section 30, City of Melbourne, Parish of Melbourne North as a site for Public Offices so far only as

692 G 12 25 March 1992

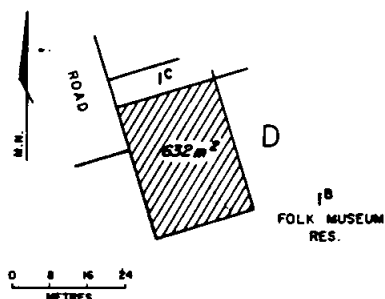
the portion containing 1474 square metres shown as Crown Allotment 23, Section 30, City of Melbourne on Certified Plan No. 111105 lodged in the Central Plan Office—(Rs 10150).

MARYBOROUGH—The temporary reservation by Order in Council of 12 September 1967 of 1164 square metres of land in Section 48B, Township of Maryborough, Parish of Maryborough as a site for Public Purposes (Municipal Purposes)—(Rs 8870).

NUNAWADING—The temporary reservation by Order in Council of 21 October 1969 of 7.32 hectares of land in the Parish of Nunawading as a site for Public Purposes (Social Welfare Department Purposes) so far only as the portions containing 3.275 hectares, more or less, as indicated by hatching on plan hereunder—(N 79(10)) (Rs 9210).



OME—The temporary reservation by Order in Council of 29 April 1958 of 1.81 hectares of land in Section D, Township of Omeo, Parish of Cobungra as a site for Court House and Police Purposes, revoked as to part by various Orders, so far only as the portion containing 632 square metres as indicated by hatching on plan hereunder—(019[8]) (Rs 7367).



OME—The temporary reservation by Order in Council of 25 March 1975 of 200 square metres, more or less, of land being Crown Allotments 1C and 1D, Section D, Township of

Victoria Government Gazette

Omeo, Parish of Cobungra as a site for Court House and Police Purposes, revoked as to part by Order in Council of 24 August 1982 so far as the balance remaining containing 130 square metres, more or less—(Rs 7367).

TRUGANINA—The temporary reservation by Order in Council of 30 October 1979 of 2.630 hectares of land being Crown Allotment 5, Section 19 (now Crown Allotment 4A, Section 20), Parish of Truganina as a site for Public Buildings—(Rs 10682).

Dated 24 March 1992

Responsible Minister:

BARRY PULLEN

Minister for Conservation and Environment

DAMIEN O'SHEA

20090 Acting Clerk of the Executive Council

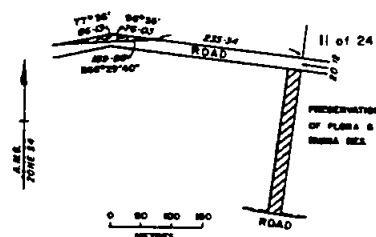
Land Act 1958

UNUSED ROAD CLOSED

The Governor in Council under section 349 of the *Land Act* 1958 and with the consent in writing of the municipality concerned closes the following unused road:

MUNICIPAL DISTRICT OF THE SHIRE OF KOWREE

EDENHOPE—The road in the Township of Edenhope, Parish of Edenhope as indicated by hatching on plan hereunder—(E 91 [4]) (Rs 35063).



This Order revokes and replaces the Order published in the *Victoria Government Gazette* on 22 January 1992—pages 148/9.

Dated 24 March 1992

Responsible Minister:

BARRY PULLEN

Minister for Conservation and Environment

DAMIEN O'SHEA

20090 Acting Clerk of the Executive Council

Land Act 1958

UNUSED ROADS CLOSED

The Governor in Council under section 349 of the *Land Act* 1958 and with the consents in

Victoria Government Gazette

writing of the municipalities concerned and the adjoining owners closes the following unused roads:

MUNICIPAL DISTRICT OF THE SHIRE OF ARARAT

BALLYROGAN—The road in the Township of Ballyrogan, Parish of Ballyrogan shown as Crown Allotment 2A on Certified Plan No. 110464 lodged in the Central Plan Office—(UR 60911).

MUNICIPAL DISTRICT OF THE SHIRE OF ARARAT

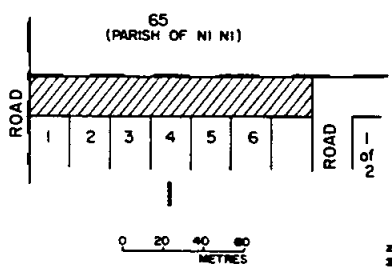
BALLYROGAN—The road in the Township of Ballyrogan, Parish of Ballyrogan shown as Crown Allotment 6A on Certified Plan No. 110465 lodged in the Central Plan Office—(UR 60911).

MUNICIPAL DISTRICT OF THE CITY OF CASTLEMAINE

CASTLEMAINE—The roads in the Parish of Castlemaine shown as Crown Allotments 197C and 197D, Section G on Certified Plan No. 111027 lodged in the Central Plan Office—(L6-4561).

MUNICIPAL DISTRICT OF THE SHIRE OF DIMBOOLA

NI NI—The road in the Township of Ni Ni, Parish of Ni Ni as indicated by hatching on plan hereunder—(N 124[3]) (L4-4876).



Dated 24 March 1992

Responsible Minister:

BARRY PULLEN

Minister for Conservation and Environment

DAMIEN O'SHEA

20090 Acting Clerk of the Executive Council

Land Act 1958

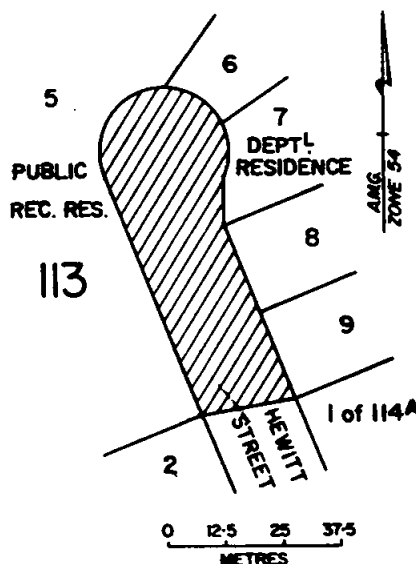
UNUSED ROAD CLOSED

The Governor in Council under section 349 of the *Land Act 1958* and with the consent in writing of the municipality concerned closes the following unused road:

G 12 25 March 1992 693

MUNICIPAL DISTRICT OF THE CITY OF ARARAT

ARARAT—The road in the Township of Ararat, Parish of Ararat as indicated by hatching on plan hereunder—(A148 [9]) (90.1163).



Dated 24 March 1992

Responsible Minister:

BARRY PULLEN

Minister for Conservation and Environment

DAMIEN O'SHEA

20090 Acting Clerk of the Executive Council

Land Act 1958

LAND VESTED IN PUBLIC TRANSPORT CORPORATION

The Governor in Council under section 22A (3) of the *Land Act 1958* vests in the Public Transport Corporation an area of 238.5 square metres of land in Section 18, Parish of Purrumbete North as shown by red colour in an instrument of surrender dated 7 February 1985 by the Road Construction Authority and attached to Department of Conservation and Environment correspondence No. L1-494.

Dated 24 March 1992

Responsible Minister:

BARRY PULLEN

Minister for Conservation and Environment

DAMIEN O'SHEA

20090 Acting Clerk of the Executive Council

694 G 12 25 March 1992

Land Act 1958

LAND VESTED IN ROADS CORPORATION

The Governor in Council under section 22A (3) of the *Land Act 1958* vests in the Roads Corporation an area of 1288.8 square metres of land in Section 18, Parish of Purumbete North as shown by red colour in an instrument of surrender dated 7 February 1985 by the Road Construction Authority and attached to Department of Conservation and Environment correspondence No. L1-494.

Dated 24 March 1992

Responsible Minister:

BARRY PULLEN

Minister for Conservation and Environment

DAMIEN O'SHEA

20090 Acting Clerk of the Executive Council

Historic Buildings Act 1981 (No. 9667)

**AMENDMENT OF REGISTER OF
HISTORIC BUILDINGS**

Under section 14 of the *Historic Buildings Act 1981* the Governor in Council amends the Register by adding Historic Building No. 905, St Patrick's Church, bell and tower, and front fence, 37 Sutherland Street, Kilmore.

1. The building known as St Patrick's Catholic Church—marked B-1 on Plan 851254PA, including the bell and tower, 37 Sutherland Street, Kilmore, marked B-2 on Plan 851254PA, and the front fence marked B-3 on Plan 851254PA, endorsed by the Chairperson, Historic Buildings Council and held by the Director, Historic Buildings Council; and

2. The land marked L-1 on Plan 851254PA being part of the land described in Certificate of Title Volume 3870 Folio 976.

Dated 24 March 1992

Responsible Minister:

ANDREW McCUTCHEON

Minister for Planning and Housing

DAMIEN O'SHEA

20604 Acting Clerk of the Executive Council

Historic Buildings Act 1981 (No. 9667)

**AMENDMENT OF REGISTER OF
HISTORIC BUILDINGS**

Under section 14 of the *Historic Buildings Act 1981* the Governor in Council amends the Register by adding Historic Building No. 911, Windermere Flats, 49 The Broadway, Elwood.

To the extent of:

1. All the buildings known as Windermere Flats, 49 The Broadway, Elwood.

Victoria Government Gazette

2. The land marked L-1 on Plan 8617669 (A) endorsed by the Chairperson, Historic Buildings Council, and held by the Director, Historic Buildings Council being all the land described in Certificate of Title Volume 5990 Folio 819.

Dated 24 March 1992

Responsible Minister:

ANDREW McCUTCHEON

Minister for Planning and Housing

DAMIEN O'SHEA

20604 Acting Clerk of the Executive Council

Historic Buildings Act 1981 (No. 9667)

**AMENDMENT OF REGISTER OF
HISTORIC BUILDINGS**

Under section 14 of the *Historic Buildings Act 1981* the Governor in Council amends the Register by adding Historic Building No. 906, former Jetty Cargo Sheds, Flinders Foreshore, Flinders.

1. The building known as the former Jetty Cargo Shed, Flinders Foreshore, Flinders, building marked B-1, shown on Plan 604995U (B) endorsed by the Chairperson, Historic Buildings Council and held by the Director, Historic Buildings Council.

2. The land marked L-1 on Plan 604995U (B) being part of Crown Land Permanently Reserved for Public Purposes, RS 3017, in the Township of Flinders, Parish of Flinders, County of Mornington as shown on Plan 604995U (A) endorsed by the Chairperson, Historic Buildings Council and held by the Director, Historic Buildings Council.

Dated 24 March 1992

Responsible Minister:

ANDREW McCUTCHEON

Minister for Planning and Housing

DAMIEN O'SHEA

20604 Acting Clerk of the Executive Council

Historic Buildings Act 1981 (No. 9667)

**AMENDMENT OF REGISTER OF
HISTORIC BUILDINGS**

Under section 14 of the *Historic Buildings Act 1981* the Governor in Council amends the Register by altering Historic Building No. 767, Hartpury Court Complex, 9-11 Milton Street, Elwood.

From the extent of:

1. the buildings known as Hartpury Court Complex, 9-11 Milton Street, Elwood, marked B-1 and B-4 and the fence and lych-gate marked F-1 and associated pathways marked P-1 but excluding the buildings marked B-2, B-3, B-4 and B-6, shown on Plan 840938D (B), endorsed

Victoria Government Gazette

by the Chairperson, Historic Buildings Council and held by the Director, Historic Buildings Council, and

2. the land marked L-1 on Plan 840938D (A) being all the land described in Register Book Certificate of Title Volume 8922 Folio 753.

To the extent of:

1. the buildings known as Hartpur Court Complex, 9-11 Milton Street, Elwood, marked B-1 and B-5, and the fence and lych-gate marked F-1 and associated pathways marked P-1 but excluding the buildings marked B-2, B-3, B-4 and B-6 shown on Plan 840938D (B), endorsed by the Chairperson, Historic Buildings Council and held by the Director, Historic Buildings Council, and

2. the land marked L-1 on Plan 840938D (A) being all the land described in the Certificate of Title Volume 8922 Folio 753.

Dated 24 March 1992

Responsible Minister:

ANDREW McCUTCHEON

Minister for Planning and Housing

DAMIEN O'SHEA

20604 Acting Clerk of the Executive Council

*Upper Yarra Valley and Dandenong Ranges
Authority Act 1976*

UPPER YARRA VALLEY AND
DANDENONG RANGES AUTHORITY
REGIONAL STRATEGY PLAN

Amendment No. 47

Under section 20 of the *Upper Yarra Valley and Dandenong Ranges Authority Act 1976*, the Governor in Council amends the Upper Yarra Valley and Dandenong Ranges Authority Regional Strategy Plan as follows:

By the inclusion in Schedule 8 of the following:

Amendment No. 47

Approved Gazetted

The Regional Strategy Plan is hereby varied in the following manner:

By changing "Tecoma" from "Small Neighbourhood Centre" to "Large Neighbourhood Centre" in Schedule 3, Commercial Centre Hierarchy.

Dated 24 March 1992

Responsible Minister:

ANDREW McCUTCHEON

Minister for Planning and Housing

DAMIEN O'SHEA

20600 Acting Clerk of the Executive Council

G 12 25 March 1992 695

*Upper Yarra Valley and Dandenong Ranges
Authority Act 1976*

UPPER YARRA VALLEY AND
DANDENONG RANGES AUTHORITY
REGIONAL STRATEGY PLAN

Amendment No. 43

Under section 20 of the *Upper Yarra Valley and Dandenong Ranges Act 1976*, the Governor in Council amends the Upper Yarra Valley and Dandenong Ranges Authority Regional Strategy Plan as follows:

By the inclusion in Schedule 8 of the following:

Amendment No. 43

Approved Gazetted

The Regional Strategy Plan is hereby varied by adding the following to A3.97 (a):

, except that Lot 2, LP112305, Old Healesville Road, Yarra Glen, can be subdivided into 2 lots.

Dated 24 March 1992

Responsible Minister:

ANDREW McCUTCHEON

Minister for Planning and Housing

DAMIEN O'SHEA

20600 Acting Clerk of the Executive Council

Pipelines Act 1967

CANCELLATION OF A PERMIT AND A
LICENCE ISSUED UNDER THE
PROVISIONS OF THE PIPELINES ACT 1967

The Governor in Council under sub-section (c) of sections 19 and 29A of the *Pipelines Act 1967*, at the request of Petroleum Refineries (Australia) Pty. Ltd., the holders of Permit to Own and Use a Pipeline No. 140 and Licence to Construct and Operate a Pipeline No. 140, and on the recommendation of the Minister, hereby cancels Permit and Licence No. 140, effective from the date of publication of this Order in the *Victoria Government Gazette*.

Dated 24 March 1992

Responsible Minister:

DAVID WHITE

Minister for Manufacturing and
Industry Development

DAMIEN O'SHEA

20400 Acting Clerk of the Executive Council

Public Records Act 1973

SUSPENSION OF PROVISIONS OF
SECTIONS 9, 10 AND 11 OF THE PUBLIC
RECORDS ACT 1973

The Governor in Council, under sub-section 2 (3) of the *Public Records Act 1973*, suspends the operation of sections 9, 10 and 11 of the Act in

696 G 12 25 March 1992

respect of all public records transferred according
to that Act to the place of deposit specified in the
Schedule.

The Schedule

City Document Storage, 300 King Street,
Melbourne, Vic. 3000.

Dated 24 March 1992

Responsible Minister:

JIM KENNAN

Minister for the Arts

DAMIEN O'SHEA

20040 Acting Clerk of the Executive Council

Victoria Government Gazette

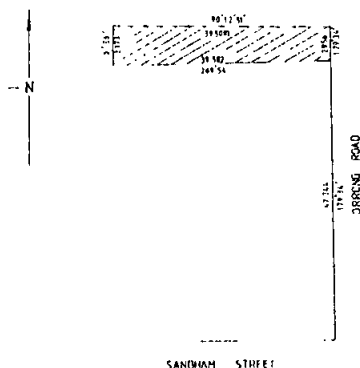
**PRIVATE
ADVERTISEMENTS**

**CITY OF CAULFIELD
Road Discontinuance**

Pursuant to section 528 (2) of the *Local Government Act 1958*, the Council of the City of Caulfield at its meeting held on 17 March 1992 has resolved as follows:

Whereas the Council, being of the opinion that part of the road shown hatched on the plan below is no longer reasonably required for public use and having complied with the provisions of section 528 (2) of the *Local Government Act 1958* hereby resolves and directs that the part of the road shown hatched on the plan below be discontinued and sold by private treaty subject to:

- (a) Melbourne Water and the City of Caulfield continuing to have and possess the same right, title, power, authority or interest, in or in relation to the whole of the land shown hatched on the said plan as it had or possessed prior to such discontinuance with respect to or in relation to any drains or pipes laid or erected in, on, or over such land for the purpose of drainage and sewerage;



17753

DOUGLAS R. AYLEN
Chief Executive Officer

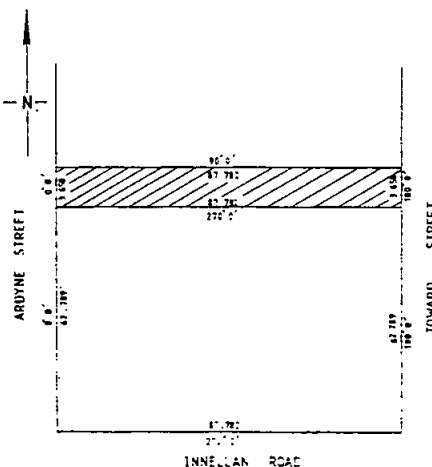
**CITY OF CAULFIELD
Road Discontinuance**

Pursuant to section 528 (2) of the *Local Government Act 1958*, the Council of the City of Caulfield at its meeting held on 17 March 1992 has resolved as follows:

Whereas the Council, being of the opinion that part of the road shown hatched on the plan below

is no longer reasonably required for public use and having complied with the provisions of section 528 (2) of the *Local Government Act 1958* hereby resolves and directs that the part of the road shown hatched on the plan below be discontinued and sold by private treaty subject to—

- (a) Melbourne Water continuing to have and possess the same right, title, power, authority or interest, in or in relation to the whole of the land shown hatched on the said plan as it had or possessed prior to such discontinuance with respect to or in relation to any drains or pipes laid or erected in, on or over such land for the purpose of drainage and sewerage.



17786

DOUGLAS R. AYLEN
Chief Executive Officer

**Planning and Environment 1987
BERWICK PLANNING SCHEME**

**Notice of Amendment
Amendment No. L48**

The City of Berwick has prepared Amendment No. L48 to the Local Section of the Berwick Planning Scheme.

The amendment proposes to increase the maximum allowable floor space for offices in the Special Use Zone No. 9A from 2500 m² to 12 000 m².

The amendment can be inspected at City of Berwick Municipal Offices, Magid Drive,

Fountain Gate; the Department of Planning and Housing, Ground Floor, The Olderfleet Buildings, 477 Collins Street, Melbourne; the Department of Planning and Housing, Metropolitan South and Western Port Region, 33-39 High Street, Cranbourne.

17806 NEIL B. LUCAS
Chief Executive/Town Clerk

Section 21, Regulation 16
NOTICE OF ACQUISITION

The City of Croydon declares that by this notice it acquires the following interest in the land described as Title Volume 9201 Folio 231 as being Lot 8 on Plan of subdivision No. 12861, Parishes of Ringwood and Warrandyte, County of Mornington.

17818 T. L. MAHER
Chief Executive Officer/Town Clerk

Notice is hereby given pursuant to section 535 (4A) of the *Local Government Act 1958* that the following resolution was passed by the Council of the City of Dandenong at its meeting held on Monday, 23 March 1992:

"That Council, having published a public notice and given written notice to every occupier of the abutting premises, by resolution assigns the name "Palmer Lane" to the road at the rear of numbers 6 to 20.(Lots 86 to 79 LP 51452 respectively) Birch Avenue, Dandenong and being between Birch and Holly Avenues, Dandenong."

WELLY AVENUE

BIRCH

88

LYNDALE STATE SCHOOL

100 METRES

Distances are in metres

Road Rear 4-6 Cecil Street and Adjacent
240-242 Williamstown Road, Yarraville
(File Ref.: 25/78/282)

A detailed street map of the intersection of Loch Street and Williamstown Road. Loch Street runs vertically on the left, with addresses 13, 15, and 19. Williamstown Road runs vertically on the right, with addresses 238 and 240. A horizontal street, Cecil Street, runs across the bottom. Various lots are numbered (18, 16, 14, 12, 10, 8, 6, 4, 2) and some contain specific information like 'V.2001', 'V.2011', 'F.017', 'V.6442', 'F.386', '47.87', '21.34', '3.39', 'V.399', 'F.468'. A north arrow is located to the left of Loch Street.

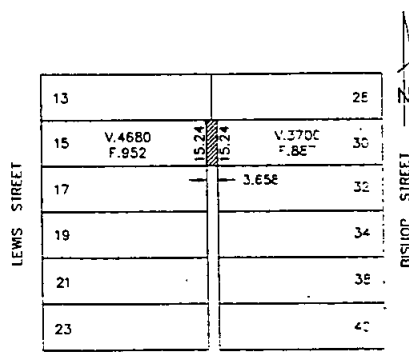
Victoria Government Gazette

Notwithstanding such discontinuance, Melbourne Water shall continue to have and possess the same right title power authority or interest in or in relation to the whole of the land shown by hatching on the said plan as it had or possessed prior to such discontinuance with respect to or in connection with any drains or pipes laid or erected to on or over such for the purposes of drainage, sewerage or for the supply of water.

N. L. EDGAR
17782 Acting Chief Executive Officer

Discontinuance of Road
Section 528 (2)—L.G.A. 1958
CITY OF FOOTSCRAY
Road Discontinuance
Road Rear to 15 Lewis Street and
30 Bishop Street, Footscray
(File Ref.: 25/78/23)

Pursuant to section 528 (2) of the *Local Government Act 1958*, the Council of the City of Footscray by resolution on 11 November 1991, resolved that the road shown hatched on the plan set out hereunder be discontinued and sold by private treaty.



Notwithstanding such discontinuance, Melbourne Water shall continue to have and possess the same right title power authority or interest in or in relation to the whole of the land shown by hatching on the said plan as it had or possessed prior to such discontinuance with respect to or in connection with any drains or pipes laid or erected to on or over such for the purposes of drainage, sewerage or for the supply of water.

N. L. EDGAR
17780 Acting Chief Executive Officer

G 12 25 March 1992 699

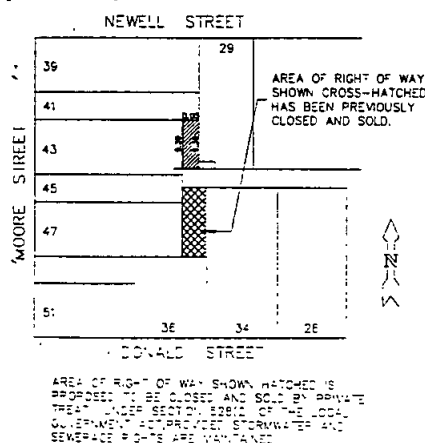
CITY OF FOOTSCRAY

Road Discontinuance

Rear 43 Moore Street, Footscray

(File Ref.: 25/78/310)

Pursuant to section 528 (2) of the *Local Government Act 1958*, the Council of the City of Footscray by resolution on 10 February 1992, resolved that the road shown hatched on the plan set out hereunder be discontinued and sold by private treaty.



Notwithstanding such discontinuance, Melbourne Water shall continue to have and possess the same right title power authority or interest in or in relation to the whole of the land shown by hatching on the said plan as it had or possessed prior to such discontinuance with respect to or in connection with any drains or pipes laid or erected to on or over such for the purposes of drainage, sewerage or for the supply of water.

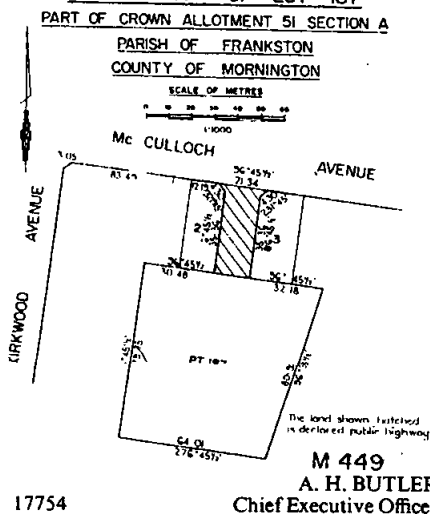
N. L. EDGAR
17781 Acting Chief Executive Officer

CITY OF FRANKSTON
Declaration of Public Highway

Notice is hereby given that the Council of the City of Frankston has declared pursuant to section 203 (3) of the *Local Government Act 1989*, that the part of Lot 187, LP 17052, between McCulloch Avenue and the southern boundary of Lots 2 and 3, LP 50171, being part of Crown Allotment 51, Section A, Parish of Frankston, County of Mornington, shown hatched on the plan below, be a public highway.

700 G 12 25 March 1992

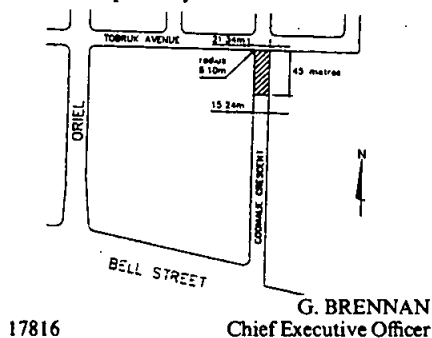
**DECLARATION OF PUBLIC HIGHWAY
OVER PART OF LOT 187**



Road Discontinuance

Pursuant to section 528 (2) of the *Local Government Act 1958* the Council of the City of Heidelberg ("the Council") at its special meeting held on 23 March 1992 resolved that the road shown hatched on the plan set out hereunder be discontinued and retained for municipal purposes.

Notwithstanding such discontinuance the Council, Melbourne Water and Telecom Australia shall continue to have and possess the same right, title, power, authority or interest in or in relation to the whole of the land as they had or possessed prior to such discontinuance with respect to or in connection with drainage, reticulation water mains and supply of telephone facilities respectively.



Victoria Government Gazette
CITY OF HORSHAM
Local Law No. 4

Street Traders and Collectors Local Law

Notice is hereby given that the Council of the City of Horsham at its meeting on 16 March 1992 made a Local Law pursuant to section 119 (3) of the *Local Government Act 1989* for the following purposes:

- provide for the peace, order and good government of the municipal district of the City of Horsham;
- provide for the administration of Council powers and functions;
- to regulate the—
 - use of streets and other places by persons dealing in goods, so as to facilitate the safe passage of vehicular and pedestrian traffic and prevent nuisances; and
 - practice of soliciting and collecting gifts of money or subscriptions;
- protect against behaviour which causes detriment to the amenity and environment of the municipality; and
- protect the community interest.

Local Law No. 4 of 1992 shall come into operation on 1 April 1992. A copy of this Local Law is available for inspection or can be obtained at the prescribed fee from the Municipal Offices, Roberts Avenue, Horsham during normal office hours.

**R. A. MARSHALL
Town Clerk**

17807

CITY OF KEILOR

Discontinuance of Right of Way

Pursuant to section 528 (2) of the *Local Government Act 1958*, the Council of the City of Keilor after consultation with Public Authorities, and the advertising of its intention and notification to owners and occupiers of the land abutting and adjacent to the Right of Way which abuts No. 35 Parkside Avenue, East Keilor, resolved at its Ordinary Meeting held on 17 March 1992, as follows:

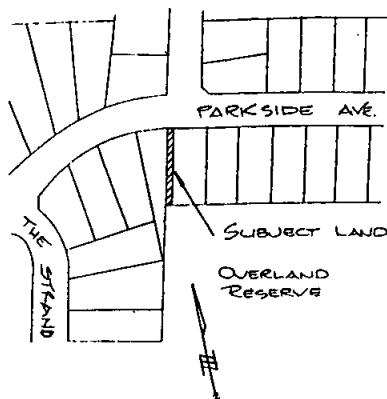
That Council, having completed the necessary statutory procedures to discontinue and sell by public auction the Right of Way abutting No. 35 Parkside Avenue, East Keilor (Lot 214, LP 81197) now resolves that the Right of Way be discontinued, and that upon publication of this resolution in the *Government Gazette*, that land will vest in Council.

Notwithstanding the discontinuance, Melbourne Water shall have easement rights over

Victoria Government Gazette

all of the subject land for water supply, sewerage and drainage purposes with respect to any drains or pipes laid in, or to be laid in, or erected on or over such land.

The land will be vested in the City of Keilor until sold by public auction.



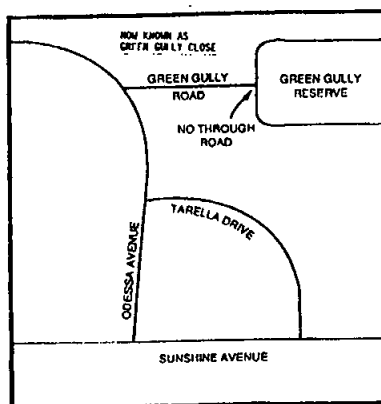
17762

JOHN R. CASTLE
Town Clerk

CITY OF KEILOR

Notice is hereby given that the Council of the City of Keilor resolved on 3 March 1992, that Green Gully Road, Keilor Downs be renamed "Green Gully Close" in accordance with the provisions of section 535 (4A) of the *Local Government Act 1958* (as amended).

The roadway referred to above is shown on the plan hereunder:



17761

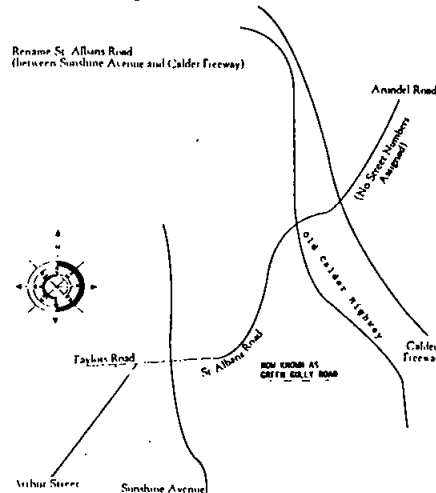
JOHN R. CASTLE
Town Clerk

G 12 25 March 1992 701

CITY OF KEILOR

Notice is hereby given that the Council of the City of Keilor resolved on 3 March 1992, that St Albans Road, Keilor between Calder Freeway and Sunshine Avenue be renamed "Green Gully Road" in accordance with the provisions of section 535 (4A) of the *Local Government Act 1958* (as amended).

The section of roadway referred to above is shown on the plan hereunder:



17760

JOHN R. CASTLE
Town Clerk

CITY OF MELBOURNE

Proposed Local Law

Naming of Roads and Numbering of Premises Local Law

Notice is given that at a meeting of the Council of the City of Melbourne held on 16 March 1992, the Council resolved to propose to make a Local Law titled "Naming of Roads and Numbering of Premises Local Law" pursuant to the provisions of the *Local Government Act 1989*.

The objectives of this Local Law are to provide for—

- the naming of a road;
- the changing of a road name;
- the placement of signs showing the name of a road; and
- the numbering of premises.

The Local Law details requirements for the naming of roads, the changing of road names, the placement and maintenance of road signs. It also provides for the Council or delegate to allocate property numbers, keep a register of road

702 G 12 25 March 1992

names and property numbers and notify other authorities after allotting or changing road names or property numbers.

The Local Law makes it a requirement that the owner of every premises must mark his or her premises with the number or numbers allotted. If the Council or delegate is unable to find or identify the owner the onus may be applied to the occupier or the Council may cause the premises to be numbered at the cost to the owner.

The Local Law provides for infringement notices and has offence and penalty clauses.

A copy of the Local Law can be obtained from the Management Services Division, 3rd Floor, Town Hall, Swanston Street, Melbourne, free of charge during office hours (i.e. 8.00 a.m. to 5.00 p.m. daily from Monday to Friday).

Any person affected by the proposed Local Law may make a submission relating to the proposed Local Law under section 223 of the *Local Government Act 1989*. Only submissions received by the Council within 14 days of publication of this notice shall be considered.

The Council has determined that the City Planning and Development Committee will consider any written submissions received within the designated period of time, and hear any persons who may wish to be heard in support of their written submission, at a meeting to be held at 5.30 p.m. Monday, 27 April 1992, on the 2nd Floor, Town Hall, Swanston Street, Melbourne. Persons making written submissions, should clearly state whether they wish to be heard in support of their submission.

Submissions should be addressed to the Town Clerk, Town Hall, Swanston Street, Melbourne 3000 and must be lodged at the Town Hall by no later than 5.00 p.m. Friday, 3 April 1992.

Persons making submissions will be notified in writing of the Council's decision following consideration of the submissions.

J. A. YOUNG
Town Clerk

17820

Planning and Environment Act
MELBOURNE PLANNING SCHEME
Notice of Amendment
Amendment L78

The City of Melbourne has prepared Amendment L78 to the Melbourne Planning Scheme. The amendment affects land at Errol Street, between Victoria and Queensberry Streets, in North Melbourne and proposes to restrict the volume of retail frontage available for cafe, hotel, restaurant and take-away food premises.

A copy of the amendment can be inspected, free of charge, during office hours at the

Victoria Government Gazette

Department of Planning and Housing, The Olderfleet Buildings, 477 Collins Street, Melbourne and at the City of Melbourne, 3rd or 7th Floor, Council House, 200 Little Collins Street, Melbourne.

Submissions about the amendment must be sent to the City of Melbourne, Strategic Planning Branch, GPO Box 1603M, Melbourne 3001 by 27 April 1992.

JOHN NOONAN

17764 Manager Planning and Development

Local Government Act 1958


CITY OF SOUTH BARWON

Road Discontinuance Notice

The Council of the City of South Barwon having done all those things required by the above Act to be done prior to the making of the resolution mentioned hereunder and having received no submission of objections within 14 days after publication of a public Notice of Proposals the said Council pursuant to the power given to it by section 528 (2) of the said Act at its ordinary meeting on 17 April 1991 resolved and directed—

- (a) that portion of Colac Grove, Belmont running off the western side of Princes Highway which road is shown enclosed by continuous lines and lettered on the plan hereunder, shall be discontinued;
- (b) that notwithstanding such discontinuance—
 - (i) The Gas and Fuel Corporation of Victoria shall continue to have and possess the same right title power authority or interest in or in relation to that part of the land marked E-1 and E-3 as it had or possessed prior to such discontinuance with respect to any pipes and other appliances laid or constructed in on or over such land for the purposes of the supply of gas.
 - (ii) Geelong and District Water Board shall continue to have and possess the same right title power authority or interest in or in relation to that part of the land marked E-2 and E-3 on the said plan as it had or possessed prior to such discontinuance with respect to or in connection with any drains or pipes laid or erected in on or over such land for the purposes of drainage and sewerage.
 - (iii) the easements for drainage and supply of water, electricity, telephone and gas appropriated on Plan of Subdivision No. 204518N shall continue to encumber those parts of the land marked E-4 on the said plan.

(c) that subject to the right title power authority or interest of such Authorities the land in the said road shall vest in the Council to be retained by it until it is sold by private treaty.



17749

TOWN CLERK

CITY OF SPRINGVALE

Notice of Intention to Make Local Law

Notice is hereby given that the Council of the City of Springvale proposes to make the following Local Laws:

LOCAL LAW No. 9

Fencing of Rural Land

Prevents the trespass of livestock.

Prevents accidents on roads abutting rural land.

Defines livestock as horses including foals, bulls, cows, calves, heifers, sheep, goats and pigs, includes lambs, ewes and rams.

Defines road as a private road, a street, a passage, a cul de sac, a public highway or any land described or used as a road or street, any footpath, bicycle path, nature strip or any other matter or thing forming part of road or street.

Defines rural land as any land which is zoned as being or reserved for non urban purposes under the Springvale Planning Scheme.

Requires owners and/or occupiers, of rural land on which livestock are grazing, to erect or cause to be erected, maintain or cause to be maintained fencing capable of preventing livestock from straying.

Empowers Council to sell, destroy or give away impounded livestock.

Provides for the surrender of livestock to the owner or authorised person.

Empowers Council to fix by resolution a fee payable by the owner or authorised person for the surrender of the livestock in addition to any penalty.

Allows, as an alternative to prosecution, an authorised officer to issue infringement notices.

Sets penalties at:

10 penalty units for an initial offence;

20 penalty units for a subsequent offence;

1 penalty unit for each day after conviction or during which an offence continues;

(N. B. a penalty unit value is \$100).

LOCAL LAW No. 10

Environmental Health (Miscellaneous)

Regulates the use of pan closets and the collection and disposal of nightsoil in the municipal district.

Requires the pan closet to be kept in a clean and sanitary condition and in a good state of repair.

Permits the pan to be used for a double pan service.

Requires the pan closet and contents of the pan closet, to be immediately and effectively disinfected and repairs or maintenance carried out when required to do so by an authorised officer.

Requires that each sanitary pan is kept in a proper position under the seat of the pan closet and is equipped with a tight-fitting lid to prevent the escape of any contents.

Specifies the construction requirements of a sanitary pan.

Provides that a person must not allow a sanitary pan to overflow or spill its contents.

Requires a person who allows an overflow or spill to thoroughly cleanse the premises where the overflow or spill occurred and to report the overflow/spill to Council.

Provides that a person must not deposit any slops, water, refuse or rubbish in a sanitary pan.

Provides that a person must not without the authority of Council deposit any nightsoil or liquid mixture of nightsoil on any land or watercourse in the municipal district.

Allows as an alternative to prosecution an authorised officer to issue infringement notices.

Sets penalties at:

10 penalty units for an initial offence;

20 penalty units for a subsequent offence;

1 penalty unit for each day after conviction or during which an offence continues.

LOCAL LAW No. 11

Heavy Motor Vehicles

Regulates the use of roads by heavy motor vehicles.

Defines a heavy motor vehicle as a motor vehicle:

which has an unladen weight of more than three (3) tonnes;

704 G 12 25 March 1992

is designed to seat a driver and more than 12 adults;

has mounted or incorporated on/or in it machinery, plant or apparatus with a total weight of more than three (3) tonnes.

Defines a vehicle as any form of conveyance including motor car, caravan, motor bike, trailer, tractor and recreational vehicle.

Allows Council to prohibit or restrict heavy vehicles from using any road or bypass in the municipal district.

Sets out the procedure Council must follow before it prohibits or restricts heavy vehicles from any road or bypass which includes preparations of a proposal, advertising of the proposal, considering comments and objections to the proposal and formerly adopting the proposal.

Prohibits any person from driving or causing to be driven a heavy vehicle on a road or bypass which is subject to a proposal adopted by Council which restricts or prohibits the use of heavy vehicles.

Allows Council to offer special dispensation from the local law.

Allows as an alternative to prosecution, an authorised officer to issue infringement notices.

Sets penalties at:

10 penalty units for an initial offence;

20 penalty units for a subsequent offence;

1 penalty unit for each day after conviction or during which an offence continues.

LOCAL LAW No. 12

Regulation of Noise

Regulates the emission of unreasonable noise within the municipality.

Provides that a person must not emit noise or cause noise to be emitted from a road or land which is, in the opinion of an unauthorised officer, unreasonable.

Provides for the exemption of persons to whom sections 47, 48, 48A or 48B of the *Environment Protection Act 1970* and regulation made under that act apply and to persons where any relevant Planning Permit relating to the emission of noise applies.

Allows, as an alternative to prosecution, an authorised officer to issue infringement notices.

Sets penalties at:

10 penalty units for an initial offence;

20 penalty units for a subsequent offence;

1 penalty unit for each day after conviction or during which an offence continues.

Copies of these Local Laws can be inspected or obtained at the Council Offices, 397 Springvale Road, Springvale, during office hours.

Victoria Government Gazette

Any person affected by the proposed Local Laws may make a written submission in accordance with section 223 of the *Local Government Act 1989* (as amended). Any persons wishing to be heard in support of their submission must request to do so in writing.

Submissions must be received, in writing, within fourteen (14) days of the date of publication of this Public Notice, and should be addressed to the Chief Executive Officer, City of Springvale, P.O. Box 109, Springvale 3171.

The Local Laws, together with any submissions, will be considered by Council at its meeting on 13 April 1992 at the Council Chambers commencing at 5.30 p.m.

I. J. TATTERSON
Chief Executive Officer

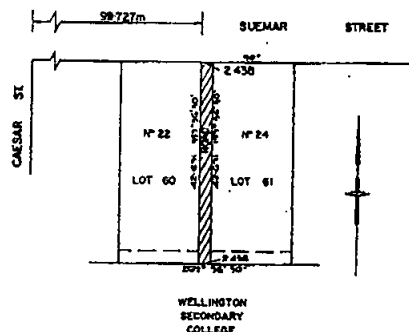
17798

CITY OF WAVERLEY

Road Discontinuance

Pursuant to section 528 (2) of the *Local Government Act 1958* ("the Act") the Council of the City of Waverley ("the Council") at its ordinary meeting held on 4 February 1992, resolved that the road shown hatched on the plan set out hereunder be discontinued and sold by private treaty.

Notwithstanding such discontinuance the Council and Melbourne Water shall continue to have and possess the same right, title, power, authority or interest in or in relation to the whole of the land as they had or possessed prior to such discontinuance with respect to or in connection with drainage and sewerage respectively.



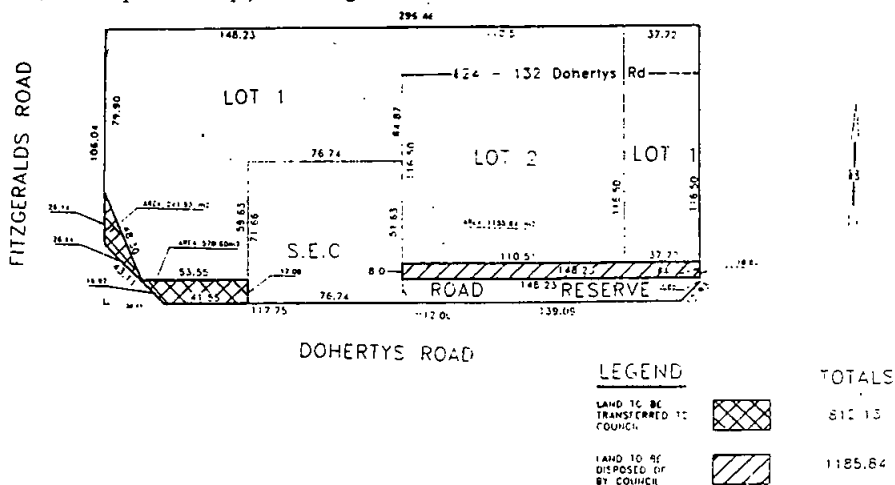
17750

CHIEF EXECUTIVE

CITY OF WERRIBEE
Road Discontinuance

Pursuant to section 528 (2) of the *Local Government Act 1958*, that the Council of the City of Werribee after consultation with Public Authorities and the advertising of its intention and notification to the registered proprietors of the land and owners and occupiers of any land abutting the road reserve resolved at its ordinary meeting held on 16 March 1992, as follows:

1. That Council resolve in accordance with section 528 (2) of the *Local Government Act 1958* to discontinue the portion of road reserve shown hatched on the plan attached and further that the land contained therein be exchanged by private treaty.
2. That notification of Council's resolution be published in the *Victoria Government Gazette*.
3. That upon its receipt, Council sign and seal the Transfer of Land document.



Dated 16 March 1992

17772

J. T. KERR, Town Clerk

CITY OF HAMILTON
Relocation of Pound

Notice is hereby given that the Council of the City of Hamilton, as of 1 April 1992, revokes the appointment of Crown Allotment II, Parish of South Hamilton, as its Pound.

R. J. WORLAND
Town Clerk

17736

CITY OF HAMILTON
Relocation of Pound

Notice is hereby given that the Council of the City of Hamilton as from 1 April 1992 appoints part of Crown Allotments 16 and 16A of Section B Parish of South Hamilton; part of Crown Allotments 21 and 22, Parish of South Hamilton as the Pound for the municipality of the City of Hamilton.

R. J. WORLAND
Town Clerk

17737

Planning and Environment Act 1987
BULLA PLANNING SCHEME

Notice of Amendment
Amendment L55

The Shire of Bulla has prepared Amendment L55 to the Local Section of the Bulla Planning Scheme.

The amendment introduces controls for the conservation and enhancement of significant heritage buildings and places.

The controls require that a permit be sought to demolish, alter, construct a new building or subdivide sites identified on the Bulla Planning Scheme. These sites have been derived from heritage registers maintained by the Historic Buildings Council, the Australian Heritage Commission, the National Trust, the Victorian Archaeological Survey.

The amendment can be inspected at Shire of Bulla, Municipal Administration Centre,

706 G 12 25 March 1992

Macedon Street, Sunbury, or Department of Planning and Housing, 477 Collins Street, Melbourne.

Submissions about the amendment must be sent to the Shire Secretary, Shire of Bulla, P.O. Box 42, Sunbury 3429 by 6 May 1992.

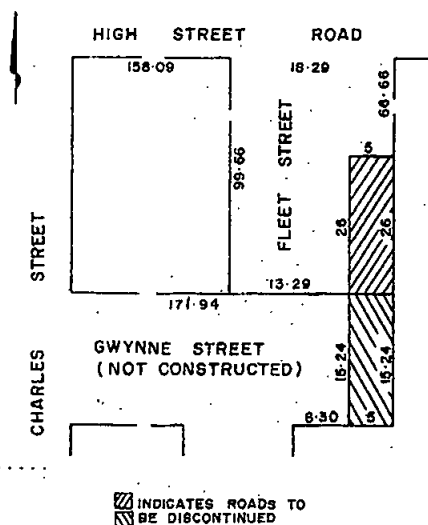
JOHN W. WATSON
Shire Secretary
17788

CITY OF WAVERLEY

Road Discontinuance

Pursuant to section 528 (2) of the *Local Government Act 1958* the Council of the City of Waverley at its ordinary meeting held on 25 February 1992 resolved that both roads shown hatched on the plan set out hereunder be discontinued and sold by private treaty.

The land shown on the plan as Fleet Street has been used as a road for many years and is regarded by the Council as a road.



17751

CHIEF EXECUTIVE

Planning and Environment Act 1987

DEAKIN PLANNING SCHEME

Notice of Amendment to a Planning Scheme

The Shire of Deakin has prepared Amendment No. L19 to the Deakin Planning Scheme.

The amendment affects land north of Gooda Street, Tongala; generally east of Tongala North Road and Lambert Street. More specifically, the land is known as Crown Allotment 61, Section C, Parish of Tongala.

Victoria Government Gazette

The amendment proposes to change the Planning Scheme by rezoning the land referred to above from "Rural B" to "Residential".

The amendment can be inspected at Shire of Deakin, Shire Office, Tongala; Department of Planning and Housing, North-Eastern Regional Office, 1 McKoy Street, West Wodonga; Department of Planning and Housing, The Olderfleet Buildings, 477 Collins Street, Melbourne.

Submissions about the amendment must be sent to: Shire of Deakin, Shire Offices, Tongala 3621 by 27 April 1992.

Dated 25 March 1992

R. BALL
Shire Engineer
17808

SHIRE OF DIAMOND VALLEY

Notice of Making a Separate Rate in Variation to a Petition—Watsonia Shopping Centre

Whereas the Council of the Shire of Diamond Valley has received a petition signed by more than half of the occupiers and one third of the owners of the following properties in the Watsonia Shopping Centre—

Watsonia Road, West Side Numbers 3-105 inclusive;

Devonshire Road, West Side Numbers 73-77 inclusive;

Greensborough Road, West Side Numbers 345-373A inclusive;

Lambourn Road, 2A-2F; and

Morwell Avenue, 2—

requesting that a separate rate be levied at various rates in the dollar on such properties so that each trader contributes \$600 per annum towards improvements to the Watsonia Shopping Centre precinct.

And whereas the petition included some properties which would have duplicated the contribution of certain traders and excluded some which would have resulted in other trades not making any contribution and consequently Council resolved to vary from the petition so that each trader will contribute \$600 per annum.

Now therefore take notice that any person who signed the said petition may before 27 April 1992 withdraw his/her signature and any person may before that date add his/her signature to the petition.

And further that at the Meeting to be held at 8.30 p.m. on 2 May 1992 the Council of the Shire of Diamond Valley will again consider the petition and if it meets the necessary owner/occupier support Council proposes to make and levy a Separate Rate at various rates in the dollar so that each trader within said properties will

Victoria Government Gazette

contribute \$600 per annum for three years towards the following works:

Description	Estimated Cost
	\$
Installation of 24 hr identity sign—Bypass Intersection	12 000
Customer Services Areas—Open Air Eatery and Rest Areas—two locations	30 000
Upgrading of Public/Private lighting, street—car parks and security areas	14 000
Landscaping—Beautification Bypass—Modification and upgrading foot pavements—north sector	28 000
Additional seating and rest areas for senior citizens with garden surrounds	13 000
Further works to be negotiated (Provision for cost overruns)	11 000
Total:	108 000

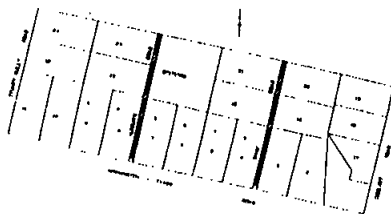
Any person who wishes to inspect the petition and associated documents may do so during normal office hours at the Shire Offices, Civic Drive, Greensborough. Ask for Carl Plunkett (Telephone 435 7411).

17779 **W. M. BALKIN**
Chief Executive Officer

SHIRE OF HASTINGS

Declaration of a Public Highway

Pursuant to the provisions of section 203 (3) of the *Local Government Act 1989*, the Council of the Shire of Hastings declares that the sections of land shown hatched on the plan below shall be a public highway for the purposes of the said Act from the date of publication of this declaration in the *Victoria Government Gazette*.



17752 **W. R. FEATHERSTON**
Chief Executive Officer

G 12 25 March 1992 707

PLANNING AND ENVIRONMENT ACT

Notice of Amendment to a Planning Scheme

The Shire of Pakenham has prepared Amendment No. L22 to the Pakenham Planning Scheme.

The amendment affects:

1. Lot 12, L.P. 207592J, Healesville—Koo Wee Rup Road, Pakenham Upper by showing the correct location of a water supply easement.
2. Lot 1, L.P. 213163, Garfield North Road, Garfield North by rezoning the land from a reservation for water supply purposes to Conservation 2 zone.
3. Crown Allotments 1 and 3, Section 15, Parish of Koo Wee Rup East, Nar Nar Goon—Longwarry Road, Bunyip by rezoning from Public Purposes 19 (Other Public uses) reservation to a Residential 4 zone.
4. Crown Allotments 3–7 inclusive, Section 4, Parish of Koo Wee Rup East, Nar Nar Goon—Longwarry Road, Bunyip by changing the planning control from Residential 4 zone to Public Open Space B reservation (Public Recreation).

The amendment also proposes to change the Planning Scheme by:

1. Deleting the definition "Advertising Panel" and limits the area of Business signs to 6 metres square without Planning permission in the Commercial 1 and 2 zones.
2. Inserting a new interpretation "Apiary" as a permitted use in the Agricultural 1, 2 and 3 zones and discretionary use in Highway 1 and 2 zones, Landscape zone, Restricted Use and Tourist Resort zone and a prohibited use in Residential 1, 2, 3 and 4 zones, Special Study zone, Commercial 1 and 2 and Reserved Commercial zones and Industrial 1, 2, 3 and 4 zones.
3. Amending the table for the Special Study zone to require consolidation of land (if required) prior to the use of the land for a house.
4. Deleting sub-clauses relating to the Cluster Titles Act which no longer applies.
5. Allowing for hire goods in the definition of "shop".
6. Correcting minor errors and anomalies in the ordinance, including the amendment of clauses in the Local Section relating to vegetation clearance to conform with the State Section of the Scheme, i.e. for lots greater than 0.4 hectare.
7. Deleting a sub-clause contrary to Council's Shed Policy.
8. Requiring planning permission for the illumination of tennis courts.
9. Re-inserting a clause which previously existed in the 1981 Shire of Pakenham Planning

Scheme relating to land in two zones being able to be used for any purpose for which part of the land may in conformity with the Scheme be used.

10. Allowing for the clearance of vegetation for the construction and/or maintenance of fences and the maintenance of dam walls.

The amendment can be inspected at the Shire of Pakenham, Municipal Offices, Henty Way, Pakenham, Vic. 3810; Department of Planning and Housing, Metropolitan South and Westport Region, 1st Floor, 33-39 High Street, Cranbourne, Vic. 3977 and at the Department of Planning and Housing, Plan Inspection Section, The Olderfleet Buildings, 477 Collins Street, Melbourne, Vic. 3000.

Submissions about the amendment must be sent to the Shire of Pakenham, P.O., Box 7 Pakenham, Vic. 3810 by 27 April 1992.

17773 RAY CANOBIE
Shire Secretary

SHIRE OF PYALONG

Naming of Road

Council by resolution carried 10 March 1992 ordered the following name to be allocated to the previously un-named Government Road in the Parish of Lowry situated between C.A. 46A and C.A. 52c Hamiltons Lane.

17791 F. WALSHE
Shire Secretary

SHIRE OF RUTHERGLEN

Local Law No. 6—Consumption of Liquor in Public Places

Notice is hereby given that the Council of the Shire of Rutherglen, at an ordinary meeting held on 18 March 1992 resolved to make a Local Law entitled Consumption of Liquor in Public Places Local Law No. 6 pursuant to the provisions of the *Local Government Act* 1989, for the following purposes:

- (i) to provide for the peace, order and good government of the municipal district of the Shire of Rutherglen;
- (ii) to provide for the administration of Council powers and practices;
- (iii) to prohibit, regulate and control the consumption of alcohol in designated areas within the municipality;
- (iv) to prevent against behaviour which causes detriment to the amenity and environment of the municipality;
- (v) to protect the community interest.

A copy of the Local Law is available for inspection at the Rutherglen Shire Office, 153 High Street, Rutherglen, during office hours.

17790 STEPHEN M. O'BREE
Shire Secretary

Victoria Government Gazette

Planning and Environment Act 1987

NOTICE OF AMENDMENT TO A PLANNING SCHEME

The Shire of Sherbrooke has prepared Amendment No. L58 to the Sherbrooke Planning Scheme.

The amendment affects land in the Belgrave South commercial area (Precinct B), which is zoned Commercial (Neighbourhood) zone in the Scheme.

The amendment proposes to change the Planning Scheme by allowing Council to consider applications for town planning permits for the use and/or development of land in Precinct B for the purpose of "consulting rooms" as defined by the Scheme and to make such consent subject to other general requirements of the Scheme.

The amendment can be inspected at the Shire of Sherbrooke, Glenfern Road, Upwey; the Upper Yarra Valley and Dandenong Ranges Authority, 7 John Street, Lilydale; the Department of Planning and Housing, The Olderfleet Buildings, 477 Collins Street, Melbourne and Department of Planning and Housing, Suite 4, 38-40 Prospect Street, Box Hill.

Submissions about the amendment must be sent to Shire of Sherbrooke, Glenfern Road, Upwey 3158 by 25 April 1992.

Dated 25 March 1992

17755 IAN GIBB
Manager, Environmental Planning

Planning and Environment Act 1987

SHEPPARTON SHIRE PLANNING SCHEME

Notice of Amendment to Planning Scheme

The Shire of Shepparton has prepared Amendment L23 to the Shepparton Shire Planning Scheme.

Following consideration of the "Greater Shepparton" Strategy Plan, the Council has decided to amend the Shire of Shepparton Planning Scheme to plan for the establishment of "Business Parks" at appropriate locations in the Shire. This amendment seeks to rezone an area of land on the Goulburn Valley Highway south of Shepparton which is currently part used as a Drive In Theatre and partly vacant and undeveloped.

In addition to the change in zoning there will be new controls over subdivision use and development of land in the Business Park Zone.

The Business Park zone will seek to provide for integrated development of land to attract the establishment of commercial industrial, low key retail uses with a mix of supporting residential, community and open space facilities.

The amendment can be inspected at the Municipal Offices, Shire of Shepparton, 21 Nixon Street, Shepparton, the Regional Offices of the Department of Planning and Housing, State Offices, 1 McKoy Street, Wodonga, and the Head Office of the Department of Planning and Housing, The Olderfleet Buildings, 477 Collins Street, Melbourne.

Submissions about the amendment must be sent to the Shire Engineer, Shire of Shepparton, P.O. Box 1556, Shepparton 3630 by 25 April 1992.

Dated 16 March 1992

R. SHELLIE
Shire Engineer

17811

Planning and Environment Act 1987

TAMBO PLANNING SCHEME

**Notice of Amendment to a Planning Scheme
Amendment No. L50**

The Shire of Tambo has prepared Amendment No. L50 to the Tambo Planning Scheme, Local Section, Chapter 2—Balance of Shire.

The amendment affects land at: Lot 1 LP 81827 Nos 10–16 Tambo Upper Road, Part Lot 13 and Lot 14 LP 999, No. 4–6 Tambo Upper Road, Part Lot 13 and Lot 12 LP 999, No. 2 Tambo Upper Road, Lots 10 and 11 LP 999, No. 72 Main Street, Consolidated Plan No. 161563, No. 70 Main Street, Part Lots 5 and 6 LP 999, No. 68 Main Street, Lot 3 LP 87876, No. 64 Main Street, Lot 2 LP 87876, No. 62 Main Street, Lot 1 LP 87876, No. 60 Main Street, Part Lot 2 LP 81827 (Crown Allotment 14), No. 56 Main Street, Part Crown Allotment 14, No. 54 Main Street, Lot 27 LP 6101, No. 51 Main Street, Part Lots 28 and 29 LP 6101, Nos 53–55 Main Street, Consolidated Plan No. 155155, No. 59 Main Street, Lot 32 LP 6101, No. 61 Main Street, Lot 1 LP 17420, No. 63 Main Street, Part Lots 2 and 3 LP 17420, No. 65 Main Street, Lot 3 LP 17420, No. 67 Main Street, Lot 4 LP 17420, No. 69 Main Street, Part Crown Allotment 15A, No. 71 Main Street. All within the Township of Bruthen.

The amendment proposes to change the Planning Scheme by rezoning both sides of the Main Street of Bruthen including all of the above properties from Township to Local Commercial.

The amendment can be inspected at the Shire of Tambo, Civic Centre Offices, 55 Palmers Road, Lakes Entrance; Regional Office, Gippsland, Department of Planning and Housing, 71 Hotham Street, Traralgon and Inspection Office, Department of Planning and Housing, Ground Floor, 477 Collins Street, Melbourne.

Submissions about the Amendment must be sent to The Chief Executive, Shire of Tambo, P.O. Box 80, Lakes Entrance and should state whether you wish to be heard in respect of the submission by 28 April 1992.

W. J. HOBSON
Chief Executive

17739

SHIRE OF VIOLET TOWN

Change of Road Names

Pursuant to Schedule 10 of the *Local Government Act 1989*, Council has allotted the following names to streets in the Parish of Tamleugh—

1. Fishers Lane westerly extension (west of Honeysuckle Creek) be renamed Palmer Road.
2. North/South Street from Clancy Street to Palmer Road be named Byers Road.
3. Street running easterly from Byers Road to the Honeysuckle Creek be named Organs Lane.
4. Clancy Street be extended to Byers Road.

J. R. KYLE
Shire Secretary

17771

SHIRE OF WARRNAMBOOL

Road Name Changes

Notice is hereby given that Council on 26 February 1992 made the following road name changes in accordance with the provisions of the *Local Government Act 1958*:

<i>Old Name</i>	<i>New Name</i>
Greenhills Road (Between Shire of Minhamite boundary and Warrnambool—Caramut Road)	Minhamite—Caramut Road
Maincamp Road	Koorringal Road
Reeves Road (east- west section from Warrnambool—Caramut Road)	Wickham Road

G. D. PRICE
Shire Secretary

17748

MISSING WILL

Petrit Neim, late of 4 McLean Street, West Brunswick. Would any person or firm holding or having knowledge of the whereabouts of a will for the abovenamed deceased who died on 20 February 1992, please contact Andrew Spilva, LL.B., 160 Melville Road, West Brunswick, Telephone: 383 2555.

17776

710 G 12 25 March 1992

Section 3A Victorian Conservation Trust Act
NOTICE OF COVENANT

Marguerite McGarvie proposes to enter into a Covenant with the Victorian Conservation Trust of 49 Spring Street, Melbourne with regard to approximately 24 ha of land off Foxhow Road, Purrumbete North being part of Crown Allotment 38, Parish of Purrumbete North, Shire of Hampden for the purpose of:

Protecting the native trees, wildlife and other special features by regulating—

- (a) the introduction of flora and fauna not indigenous to the area;
- (b) the grazing of stock;
- (c) the keeping of domestic animals;
- (d) the erection of buildings and subdivision;
- (e) other potential developments and changes on the land in order to ensure its conservation.

Submissions with respect to the proposed Covenant may be made within one month of the publication of this notice in the *Government Gazette* to the Minister for Conservation and Environment (attention N. Wale, Manager Environmental Planning), P.O. Box 41, East Melbourne, 3002. Enquiries may be made direct to Rod Safstrom at the Victorian Conservation Trust—Telephone (03) 651 4040 17740

Section 3A Victorian Conservation Trust Act
NOTICE OF COVENANT

Ms Karen Baker proposes to enter into a Covenant with the Victorian Conservation Trust of 49 Spring Street, Melbourne with regard to approximately 2.5 ha of land off Dunmoochin Road, Cottlesbridge being part of Lot 4 PS 56983, Parish of Greensborough, Shire of Eltham for the purpose of:

Protecting the native trees, wildlife and other special features by regulating—

- (a) the introduction of flora and fauna not indigenous to the area;
- (b) the grazing of stock;
- (c) the keeping of domestic animals;
- (d) the erection of buildings and subdivision;
- (e) other developments and changes on the land in order to ensure its conservation.

Submissions with respect to the proposed Covenant may be made within one month of the publication of this notice in the *Government Gazette* to the Minister for Conservation and Environment (Att: Mr N. Wale, Manager Environmental Planning), PO Box 41, East Melbourne 3002. Enquiries may be made direct to Rod Safstrom at the Victorian Conservation Trust. Tel: (03) 651 4040. 17765

Victoria Government Gazette

PORT OF MELBOURNE AUTHORITY

Notice

Order Requiring Person or Persons to Remove Vessel from the Port of Gippsland Lakes

Pursuant to clause 87 (1) of the *Port of Melbourne Authority Act 1958*, as amended, the owner of vessel Registered Number DM 241 presently lying in Berth No. 3, North Arm Jetty, Lakes Entrance in the Port of Gippsland Lakes is required to remove the vessel from the Port within thirty (30) days of this notice.

At the expiration of this period the vessel will be offered for sale by tender on an "as is—where is" basis. Pursuant to clause 87 (4) of the *Port of Melbourne Authority Act 1958*, as amended, the Authority will deduct any charges, costs and expenses incurred in and about such sale or disposal and shall pay the surplus (if any) to the owner on demand.

J. S. TURNBULL

17759

Marine Officer, Gippsland

NOTICE OF DISSOLUTION OF
PARTNERSHIP

Notice is hereby given that the partnership heretofore subsisting between Gregory Neil Henderson and James Thomas Gittings carrying on business as Plant Hirers at 61 Bista Drive, Melton under the firm name of "Sunbury Multi Plant Hire" was dissolved by mutual consent on 31 January 1992.

All debts due by and moneys due to the late firm will be paid or received by the said James Thomas Gittings who will continue to carry on the said business under the said firm name at 10 Harding Street, Ascot Vale.

Dated 25 March 1992

MACMILLAN SEGAL & LENTON, solicitors
of 239 Park Street, South Melbourne, Solicitors
for the said Gregory Neil Henderson 17768

DISSOLUTION OF PARTNERSHIP

Take notice that as and from 1 March 1992, K. & J. Baker Cartage Pty. Ltd. has retired from the partnership previously conducted by themselves and Kevin Lawrence Mackley of Golf Links Road, Murtoa which traded as Murra Landscape Supplies. The firm will be continued by the said Kevin Lawrence Mackley. 17817

CORPORATIONS LAW

Permar Pigments Proprietary Limited (In
Voluntary Liquidation) ACN 004 418 820
Special Resolution to Wind Up

At a General Meeting of the above named
Company, duly convened and held at 235
Warrigal Road, Burwood, Victoria, on 14 March
1992, the following resolution was passed as a
Special Resolution:

"That the Company be wound up as a
Members Voluntary Liquidation."

At the above mentioned meeting, John Ivett
Scurrah of 235 Warrigal Road, Burwood,
Victoria, was appointed Liquidator for the
purpose of the winding up.

Notice is also given that creditors having claim
against the Company should furnish particulars
of that claim to the Liquidator within 21 days of
this date, otherwise distribution of the assets will
take place without regard to such claim.

Dated 18 March 1992

J. I. SCURRAH
Liquidator

17767

STEFAN PIOREK, late of 8 Ferndale Road,
North Sunshine, labourer, deceased

Creditors, next of kin and others having claims
in respect of the Estate of the deceased who died
on 28 September 1991 are required by Harry
Piorek of Lot 101 Cowans Drive, Greenvale, fitter
and turner, the executor to whom probate of the
will of the said deceased was granted by the
Supreme Court of Victoria to send particulars
care of the undersigned by 28 May 1992 after
which date the said executor may convey or
distribute the assets having regard only to the
claims of which he then has notice.

PATRICK J. CANNON COBURN &
ASSOCIATES, 205 Hampshire Road, Sunshine

17757

MARY ALVARON O'REILLY, late of 362
Hampshire Crescent, Sunshine, spinster,
deceased

Creditors, next of kin and others having claims
in respect of the Estate of the deceased who died
on 16 October 1991 are required by Sandra
Rosemary Johnson of 9 Langtree Court,
Blackburn, married woman, the executrix to
whom probate of the will of the said deceased
was granted by the Supreme Court of Victoria to
send particulars care of the undersigned by 28
May 1992 after which date the said executrix
may convey or distribute the assets having regard
only to the claims of which she then has notice.

PATRICK J. CONNAN COBURN &
ASSOCIATES, 205 Hampshire Road, Sunshine

17758

HANS BRANDMEIER, late of 3 Como Court,
Wodonga, boilermaker, deceased

Creditors, next of kin and others having claims
in respect of the estate of the deceased who died
at Wodonga on 1 October 1991, are required by
the executors of the estate of the late Hans
Brandmeier, Ronald Kenneth Trivett and David
Graham Downing each care of First Floor, 9
Stanley Street, Wodonga in the State of Victoria
to send particulars to them by 30 May 1992, after
which date the executors may convey or
distribute the assets having regard only to the
claims of which they then have notice.

TRIVETT KEATING PRICE, solicitors, 9
Stanley Street, Wodonga

17769

Creditors, next of kin and others having claims
against the estate of Charles Wakefield Daniell,
late of 3/22 Vickery Street, Bentleigh, retired
deceased, who died on 14 February 1992 are
required to forward details of their claims to the
executrix Patricia Daniell care of the undersigned
solicitors not later than 31 May 1992 after which
date the executrix will distribute the estate of the
deceased having regard only to the claims of
which she shall then have had notice.

CARROLL & DILLON, 90 William Street,
Melbourne, solicitors for the estate

17795

MARJORIE ADA GILL, late of 37 Surrey Road,
Warburton in the State of Victoria, home
duties, deceased

Creditors, next of kin and others having claims
in respect of the estate of the deceased who died
on 20 December 1991 are required by Perpetual
Trustees Victoria Limited of 50 Queen Street,
Melbourne the applicant for a grant of
administration to send particulars of their claims
to the said applicant in the care of the said
company by 29 May 1992 after which date they
will convey or distribute the assets having regard
only to the claims of which they then have notice.

FREDERICK OWEN & ASSOCIATES PTY.,
solicitors, 424 St. Kilda Road, Melbourne

17797

BRUCE MAXWELL DOTT, late of 20 St. James
Avenue, Springvale in the State of Victoria,
retailer, deceased

Creditors, next of kin and others having claims
in respect of the estate of the abovenamed
deceased who died on 1 November 1991 is
required by Diane Felicity Dott of 20 St. James
Avenue, Springvale the executrix of the
deceased's will to send particulars of their claim
to the said executrix care of the undermentioned
solicitor by 1 June 1992 after which date they
will convey or distribute the assets having regard
only to the claims which they then have notice.

A. B. NATOLI PTY., solicitors of 24 Cotham
Road, Kew

17802

712 G 12 25 March 1992

GARY RUSSELL HORSBURGH, late of Tyntynder South in the State of Victoria, field supervisor, deceased (who died on 8 September 1991)

Creditors, next of kin and all other persons having claims against the estate of the deceased are required by the executors Ian David Wallis and Alan Douglas Baker to send particulars to them care of the undersigned on or before 13 May 1992 after which date they will distribute the assets having regard only to the claims of which they then have notice.

GARDEN & GREEN, solicitors, 4 McCallum Street, Swan Hill 17745

MAX RAPHAEL FENNESSY, late of 4 Rice Street, Moorabbin, senior lecturer, deceased

Creditor, next of kin and others having claims in respect of the estate of the deceased, who died on 12 August 1991, are required by the trustees, Jennifer Anne Fennessy and National Mutual Trustees Limited of 65 Southbank Boulevard, South Melbourne, to send particulars to them by 25 May 1992, after which date the trustees may convey or distribute the assets, having regard only to the claims of which they then have notice.

Dated 17 March 1992

TUSZYNSKI KLEIN HAMILTON SACKS, solicitors for the Trustees 17746

DULCIE ELLA LAL McCAY, late of "Forest Farm", Cues Lane, Casterton in the State of Victoria, retired trained nurse, deceased

Creditors, next of kin and other persons having claims against the estate of the said deceased who died on 22 September 1991 are requested to send particulars of same to the executors Eve Elizabeth Syme and Larry Hamilton Cole care of the undersigned on or before 11 May 1992 after which date they will distribute the assets having regard only to the claims of which they have notice.

CAMERON & LOWENSTERN, solicitors, 57 Henty Street, Casterton 17747

Creditors, next of kin and others having claims in respect of the estate of Norman Whitson Nelson late of 11 Andrew Street, Newcomb, retired, deceased intestate, who died on 18 December 1991 are required to send particulars of their claims to the administratrix Christina Nelson care of the undersigned solicitors before 20 May 1992 after which date the assets will be distributed having regard only to the claims of which the administratrix then has notice.

HARWOOD & PINCOTT, solicitors, 83 Moorabool Street, Geelong 17742

Victoria Government Gazette

ALAN GEORGE BRYANT, late of 169 McCallum Street, Swan Hill in the State of Victoria, retired painter, deceased (who died on 16 September 1991)

Creditors, next of kin and all other persons having claims against the estate of the deceased are required by the administrator Stanley John Bryant to send particulars to him care of the undersigned on or before 20 May 1992 after which date he will distribute the assets having regard only to the claims of which he then has notice.

GARDEN AND GREEN, solicitors, 4 McCallum Street, Swan Hill 17743

MAY LOUISA TREZISE, late of Boort District Hospital, Kiniry Street, Boort in the State of Victoria, widow, deceased (who died on 29 December 1991)

Creditors, next of kin and all other persons having claims against the estate of the deceased are required by the executors Brian Nicholas Domaille and Heather Mary Domaille to send particulars to them care of the undersigned on or before 13 May 1992 after which date they will distribute the assets having regard only to the claims of which they then have notice.

GARDEN AND GREEN, solicitors, 4 McCallum Street, Swan Hill 17744

MILTON BLUMRICH, late of 2 Blossom Court, Doncaster, company director, deceased

Creditors, next of kin and others having claims in respect of the estate of the deceased, who died on 2 March 1990, are required by the executor, Aleck Reuben Sacks of care of the undersigned solicitors, to send particulars to him by 25 May 1992, after which date the executor may convey or distribute the assets, having regard only to the claims of which he then has notice.

Dated 18 March 1992

TUSZYNSKI KLEIN HAMILTON SACKS, solicitors, PO Box 62, Caulfield South 17752

HAZEL MARY WILLIAMS, late of 15 Bridge Road, Barwon Heads, retired

Creditors, next of kin and others having claims in respect of the estate of the deceased who died on 15 May 1991 are required by the applicants for probate, Brenda Dawn Maidment and Lesleigh Joan Agnew of 93 Grasmere Road, Gremorne, New South Wales and 6 Rose Avenue, Surrey Hills, Victoria respectively to send particulars to them by 25 May 1992 after which date the applicants may convey or distribute the assets, having regard only to the claims of which they then have notice. 17756

GEOFFREY RONALD SMITH, late of 23 Churinga Avenue, Mitcham in the State of Victoria, civil engineer, deceased

Creditors, next of kin and others having claims in respect of the estate of the abovenamed deceased who died on 16 December 1991 are required by the executrix and trustee Marjorie Winnifred Smith of 29 Churinga Avenue, Mitcham to send particulars to her by 29 May 1992 after which date the executrix and trustee may convey or distribute the assets having regard only to the claims of which she has notice.

RIGBY COOKE, solicitors, 99 William Street, Melbourne 17783

HILDA MARY MILLMAN, late of St. Catherine's House, 1 Clayton Road, Balwyn in the State of Victoria, retired, deceased

Creditors, next of kin and others having claims in respect of the Estate of the abovenamed deceased who died on 29 January 1992 are required by the executrix and trustee Patricia Evelyn Huggins of 58 Stockdale Avenue, East Bentleigh to send particulars to her by 29 May 1992 after which date the executrix and trustee may convey or distribute the assets having regard only to the claims of which she has notice.

RIGBY COOKE, solicitors, 99 William Street, Melbourne 17784

Creditors, next of kin and others having claims in respect of the estate of Margaret Ann McCarthy, late of Bethlehem Home for the Aged, Taylor Street, Bendigo, widow, deceased (who died on 2 February 1992) are required to send particulars thereof to Kevin Patrick McCarthy, the executor of the will of the said deceased care of the undersigned solicitors by 1 June 1992 after which date he will distribute the assets of the deceased having regard only to the claims of which he shall then have notice.

GAVAN DUFFY & KING, solicitors, 83 William Street, Melbourne 17785

Creditors, next of kin and others having claims in respect of the estate of William Edward Hardy late of Coleman Park Nursing Home, Balaka Street, West Rosebud, retired, deceased who died on 1 February 1990, are to send particulars of their claims to the executors Kim Syme Price and Geoffrey Robert Nicholson care of the undermentioned solicitors by 24 May 1992, after which date the executors may convey or distribute the assets having regard only to the claims of which they then have notice.

WRIGHT SMITHS, solicitors, 2 Seventh Avenue, Rosebud 17770

ALICE GEORGINA RAE, late of 34 King Edward Avenue, Sunshine, married woman, deceased

Creditors, next of kin and others having claims in respect of the estate of the deceased who died on 9 October 1991 are required by William Cameron Rae of 34 King Edward Avenue, Sunshine, retired, the executor to whom probate of the will of the said deceased was granted by the Supreme Court of Victoria to send particulars care of the undersigned by 28 May 1992 after which date the said executor may convey or distribute the assets having regard only to the claims of which he then has notice.

PATRICK J. CANNON COBURN & ASSOCIATES, 205 Hampshire Road, Sunshine 17775

JEAN LAWS O'NEILL, late of 2 Gascoyne Street, Canterbury, widow, deceased

Creditors, next of kin and others having claims in respect of the estate of the abovenamed deceased are required to send particulars of their claims to the executors Robert Ian Laws Duncan and Ronald Robert Bateman care of the undernoted solicitor by 20 June 1992 after which date they will convey or distribute the assets having regard only to the claims of which they then have notice.

JAMES HOPPER, solicitor, 409 Whitehorse Road, Balwyn 17777

RUBY MAY SINGLETON, late of Harcourt Private Nursing Home, 27 Shierlaw Avenue, Canterbury, widow, deceased

Creditors, next of kin and others having claims in respect of the estate of the abovenamed deceased are required to send particulars of their claims to the executor Ian Trevor Singleton care of the undernoted solicitor by 20 June 1992 after which date he will convey or distribute the assets having regard only to the claims of which he then has notice.

JAMES HOPPER, solicitor, 409 Whitehorse Road, Balwyn 17778

Creditors, next of kin and others having claims in respect of the estate of Harold George Ostler, late of Ostlers Road, Lakes Entrance, farmer, who died on 4 September 1991 are required to send particulars of their claim to the executrices Irene Agnes Burton and Valerie Ann Northrope care of the undermentioned solicitors on or before 31 May 1992 after which date the executrices will distribute the assets of the estate having regard only to the claims of which they then have notice.

ENGEL & PARTNERS PTY., solicitors, Shop 2, 271-279 Esplanade, Lakes Entrance 17805

KATHLEEN ANNIE SUTHERLAND, late of 50 Barton Street, Surrey Hills in the State of Victoria, widow, deceased

Creditors, next of kin and others having claims in respect of the estate of the abovenamed deceased who died on 27 November 1991 are required by James David Sutherland of 2/148 Wellington Street, Kew, Kevin Bernard Sutherland of 37 Sussex Street, Brighton and Mary Elizabeth Barbieri of 50 Barton Street, Surrey Hills the executors of the deceased's will to send particulars of their claim to the said executors care of the undermentioned solicitor by 1 June 1992 after which date they will convey or distribute the assets having regard only to the claims which they then have notice.

A. B. NATOLI PTY., solicitors of 24 Cotham Road, Kew 17803

ARTHUR NORMAN WALKADINE, late of 3 Russet Road, Ringwood East in the State of Victoria, retired clerk, deceased

Creditors, next of kin and others having claims in respect of the estate of the deceased who died on 9 November 1991 are required by the personal representative Raymond Barry Wood of 32 Patons Road, Avonsleigh in the State of Victoria to send particulars to him care of the office of Messrs. Falcone & Munt, solicitors of 323A Main Street, Emerald, 3782 by 18 May 1992 after which date the personal representative may convey or distribute the assets, having regard only to the claims of which he then has notice.

Dated 11 March 1992

FALCONE & MUNT, 323A Main Street, Emerald, solicitors for the personal representative 17804

COLIN BARNARD LARKINS, late of Unit 4, 160 Junction Road, Nunawading in the State of Victoria, design engineer, deceased

Creditors, next of kin and others having claims in respect of the estate of the deceased, who died on 29 October 1991 are required by Nigel Gordon Larkins of 12 Garden Street, Kilsyth in the said State, the applicant for a grant of administration to send particulars of their claims to the said applicant by 29 May 1992 after which date he will convey or distribute the assets having regard only to the claims of which he then has notice.

ANTHONY RASO & ASSOCIATES, solicitors, 7/1335 Ferntree Gully Road, Scoresby 17763

NOEL RUPERT WARWICK, late of 99 Martin Street, Gardenvale, pensioner, died on 13 November 1991

Creditors, next of kin and all others having claims in respect of the said deceased are requested by the executors, John Arthur Kelly and Courtney Richard Dyer to send particulars of such claims addressed to the executors care of Gadens Ridgeway, 221 Glen Huntly Road, Elsternwick by 3 June 1992 after which date the said executors will distribute the assets having regard only to the claims which they have notice.

GADENS RIDGEWAY, lawyers, 221 Glen Huntly Road, Elsternwick 17735

LESLIE HAMILTON, late of Hordern Vale, deceased

Creditors, next of kin and others having claims in respect of the estate of the deceased, who died on 24 September 1991 are required by the deceased's personal representatives Lynette Judith Newton and Brian Thomas O'Donohue to send particulars to them care of the undermentioned solicitors by 25 May 1992 after which date the personal representatives may convey or distribute the assets having regard only to the claims of which they then have notice.

SEWELLS, solicitor, 38 Murray Street, Colac 17738

Creditors, next of kin and others having claims in respect of the estate of Edna Evelyn Aldridge, late of 91 Stevenson Street, Kew, gentlewoman, deceased, who died on 3 November 1991 are to send the particulars of their claims to Trust Company of Australia Limited of 151 Rathdowne Street, Carlton South and Alan Collins of 14 Evans Court, Toorak, sharebroker, within two months of the publication of this notice, after which date they will distribute the assets having regard only to the claims of which they then have notice.

MESSRS PEARCE & WEBSTER, solicitors of 51 Queen Street, Melbourne 17741

Creditors, next of kin and other persons having claims against the estate of Roy Gordon Lever, late of Unit 3, 527-529 Nepean Highway Frankston in the State of Victoria, accountant, who died on 17 November 1991 are required by the executor John David Lever of 79 Graham Street Albert Park in the said State to send particulars of their claims to him care of the undersigned by 25 May 1992 after which date he will distribute the estate having regard only to the claims of which he then has notice.

JOHN D. MUSTOW & CO., solicitors, 105 Queen Street, Melbourne 17794

Creditors, next of kin and others having claims in respect of the estate of Olga Doris Gould Taylor, late of Argyle Private Nursing Home, 143 Finch Street, Glen Iris in the State of Victoria, retired, deceased, be granted to Elvia Nell Joyce of 390 Mont Albert Road, Mont Albert in the said State, married woman to send particulars of their claims to the administratrix care of the undermentioned solicitors by 26 May 1992 after which date the said administratrix will convey or distribute the assets having regard only to the claims of which the said administratrix then has notice.

DARVALL McCUTCHEON, solicitors, 80 Collins Street, Melbourne 17809

Creditors, next of kin and others having claims in respect of the estate of the late Noel John Linford of 5 Welch Court, Traralgon, storeman, who died on 3 March 1992 are required by Tony Noel Linford, Constable of Police and Mark Glenton Linford, shop assistant, both of 5 Welch Court, Traralgon the executors of the will of the deceased to send particulars of their claims to them care of the undermentioned solicitors by 4 June 1992 after which date they will convey or distribute the assets having regard only to the claims of which they then have notice.

DAVINE FITZPATRICK & BENNETT PTY., barristers and solicitors, 39 Breed Street, Traralgon 17810

Creditors, next of kin and others having claims in respect of the estate of Lillian Euphemia Elsey, deceased who died on 28 January 1992 are required by the executors to send particulars of their claims to the undermentioned firm by 25 May 1992, after which date the trustee will convey or distribute such assets having regard only to the claims of which the trustee then has notice.

LOMBARD & GILLARD, solicitors, 26-28 Station Road, Cheltenham 17812

ROSA DUNNE SMITH, formerly of 81 Wattle Street, Bendigo and late of Bethlehem Home for the Aged, Taylor Street, Golden Square, spinster deceased

Creditors, next of kin and others having claims in respect of the estate of the deceased who died on 10 January 1992 are required by the trustees National Mutual Trustees Limited of 46 Queen Street, Bendigo to send particulars to it by 30 May 1992 after which date the trustees may convey or distribute the assets having regard only to the claims of which it then has notice.

MACOBOY, TAYLOR & TAYLOR, solicitors, 32 View Street, Bendigo 17766

Pursuant to the *Trustee Act* 1958 notice is hereby given that all persons having claims against the estate of Robert Campbell Macarthur Knappett, late of 5 Sandra Avenue, Eltham in the State of Victoria, gardener, deceased, who died on 8 November 1991 and probate of whose will was granted by the Supreme Court of the said State in its probate jurisdiction on 13 March 1992 to The Equity Trustees Executors and Agency Company Limited of 472 Bourke Street, Melbourne in the said State are hereby required to send particulars in writing of such claims to the said The Equity Trustees Executors and Agency Company Limited to the undersigned solicitors at their office hereunder mentioned on or before 24 May 1992 after which date the said The Equity Trustees Executors and Agency Company Limited will proceed to distribute the assets of the said Robert Campbell Macarthur Knappett, deceased which shall have come to its hands amongst the persons entitled thereto, having regard only to the claims of which it shall then have had notice. And notice is hereby further given that the said The Equity Trustees Executors and Agency Company Limited will not be liable for the assets so distributed or any part thereof to any person of whose claim it shall not have had notice as aforesaid.

Dated 25 March 1992

NICHOLAS O'DONOHUE & CO., of 180 Queen Street, Melbourne, solicitors for the said estate 17814

SYDNEY HARRY ALLISON MEREWEATHER, formerly of 23 Magnolia Road, Gardenvale in the State of Victoria but late of Kinross Nursing Home, 9-11 Broughton Road, Surrey Hills in the said State, gentleman, deceased

Creditors, next of kin and others having claims in respect of the estate of the abovenamed deceased, who died on 21 November 1991 are required by the trustee The Equity Trustees Executors and Agency Company Limited of 472 Bourke Street, Melbourne in the State of Victoria to send particulars to it by 29 May 1992 after which date the trustee may convey or distribute the assets, having regard only to the claims of which it then has notice.

WANTRUP & ASSOCIATES, solicitors, 316 Queen Street, Melbourne 17815

716 G 12 25 March 1992

Creditors, next of kin and others having claims in respect of the estate of Ernest Alfred Youens, late of 287 Nicholson Street, Footscray in the State of Victoria, pattern maker, deceased who died on 20 October 1991 are to send particulars of their claims to The Equity Trustees Executors and Agency Company Limited of 472 Bourke Street, Melbourne, the executor appointed by the deceased's will by 25 May 1992 after which date the said executor will distribute the assets having regard only to the claims of which it shall then have had notice.

WILLIAM M. SERONG, solicitor, 274 Queens
Parade, Clifton Hill 17789

SYDNEY MARGARET MACKENZIE, late of
7 Alison Court, Sale in the State of Victoria,
widow, deceased

Creditors, next of kin and others having claims in respect of the estate of the deceased who died on 30 October 1991 are required by the personal representatives Donald Ledingham Cooper and Kenneth David James Barry of Sly and Weigall, 385 Bourke Street Melbourne Victoria to send particulars to them by 25 May 1992 after which date the personal representatives may convey or distribute the assets having regard only to the claims of which they then have notice.

SLY AND WEIGALL, 385 Bourke Street
Melbourne, solicitors for the estate 17793

DOROTHY BRYHER BUSWELL, late of
"Oceania" at 61 Hesse Street, Queenscliff in
the State of Victoria, widow, deceased

Creditors, next of kin and others having claims in respect of the estate of the abovenamed deceased who died on 6 July 1991, are required by the trustees Margaret Ann Mitchell of 27 The Ridge, Canterbury in the State of Victoria, married woman and Gary Lindsey Bent of 95 Yarra Street, Geelong in the said State, solicitor to send particulars of their claims to the trustees care of the undermentioned solicitors by 15 June 1992, after which date the trustees may convey or distribute the assets having regard only to the claims of which they then have notice.

INGPEN & BENT, solicitors, 95 Yarra Street,
Geelong, solicitors for the trustees 17774

Victoria Government Gazette

The Supreme Court of the State of Victoria

SALE BY THE SHERIFF

To the Highest Bidder at the Best Price Offered

On 30 April 1992 at 2.30 p.m. at the Sheriff's Office, 8-20 King Street, Oakleigh (unless process be stayed or satisfied).

All the estate and interest (if any) of Melanie Harpas of 14 Burnell Street, West Brunswick as joint proprietor with George Harpas of an estate in fee simple in the land described on Certificate of Title Volume 5170 Folio 843 upon which is erected a dwelling known as 14 Burnell Street, West Brunswick.

No Reserve Set.

Terms—Cash only

17796

E. SMIRL
Sheriff's Officer

The Supreme Court of the State of Victoria

SALE BY THE SHERIFF

Sale to the Highest Bidder

On 23 April 1992 at 2.30 p.m. at the Sheriff's Office, 8-20 King Street, Oakleigh (unless process be stayed or satisfied).

All the estate and interest (if any) of Ivan Borovac of 29 Glenwood Drive, Croydon West as joint proprietor with Marijana Borovac of an estate in fee simple in the land described on Certificate of Title Volume 9283 Folio 686 upon which is erected a dwelling known as 10 Farview Street, Glenroy.

Terms—Cash only—No reserve set

17728

D. ROBERTS
Sheriff's Officer

The Supreme Court of the State of Victoria

SALE BY THE SHERIFF

On 23 April 1992 at 11.00 a.m. at the Sheriff's Office, 1 Feeley Lane, Traralgon (unless process be stayed or satisfied).

All the estate and interest (if any) of Frank Scrachillo of 10-12 Cuthbert Street, Corinella shown on Certificate of Title as Frank Anthony Joseph Sraschilla registered proprietor of an estate in fee simple in the land described on Certificate of Title Volume 9508 Folio 669 upon which is erected a Brick veneer dwelling known as 10-12 Cuthbert Street, Corinella.

Registered Mortgage Nos P262105U and P778773X affects the said estate and interest.

Terms—Cash only

17731

D. ROBERTS
Sheriff's Officer

**NOTICE OF INTENTION TO SELL IN
ACCORDANCE WITH LIVERY AND
AGISTMENT ACT**

Account of A. and E. Hogg, N. Karlis and G. Xynos, 13 Lauricella Avenue, East Keilor 3038: Broodmare—Spare Child and two-year-old colt by New York Motoring out of Spare Child, and a yearling colt by Salute Hanover out of Spare Child. Amount owing \$6936.

Account of A. and E. Hogg: Broodmare—Fella's Joy and foal. Amount owing \$3410.

Account of A. Hogg: Broodmare—Rompin Lassie and foal. Amount owing \$2230.

Account of A. Hogg and H. Gill: Broodmares (7)—Yankee Winner and foal; Sweet Chip and foal; Fairmon Miss and foal; Buxom Lady and foal; Monarch Rose and foal; Movover Miss; Garland Lass; yearling colt by Smooth Falcon out of Buxom Lady. Amount owing \$15 394.

Aussco Mixed Sale at Melbourne Showgrounds, Sunday, 5 April at 12 noon.

Inquiries: J. Campbell, Durham Ox 3576.
Phone: (054) 55 1226. 17819

NOTICE OF MAKING OF
STATUTORY RULES
WHICH ARE NOT YET
AVAILABLE

Notice is given of the making of the following
Statutory Rules:

- Fuel Prices Regulation Act*
1981
- 43/1992 Fuel Prices (Declaration
of Secrecy) Regulations
1992
- Melbourne and
Metropolitan Board of
Works Act 1958*
- 44/1992 By-law No. 295: Water
Supply (Amendment)

NOTICE OF MAKING
AND AVAILABILITY OF
STATUTORY RULES

In pursuance of the provisions of the
Subordinate Legislation Act 1962 and the
Regulations made thereunder notice is given of
the making and availability of the following
Statutory Rules:

Note: The date specified after each Statutory
Rule is the date it was first obtainable from—
The Law Printer
28 Queensbridge Street, South Melbourne, 3205
Tel: 242 4600

- Victorian Prison
Industries Commission
Act 1983*
- 15/1992 Victorian Prison
Industries Commission
(Election of Member)
Regulations 1992
- 24 March 1992 Code B
- Tobacco Act 1987*
- 25/1992 Tobacco (Cricket
Sponsorship)
Regulations 1992
- 24 March 1992 Code A
- Liquor Control Act 1987*
- 26/1992 Liquor Control (Licence
and Permit Fees)
(Amendment)
Regulations 1992
- 25 March 1992 Code A
- Credit (Administration)
Act 1984*
- 27/1992 Credit (Administration)
(Licensing) (Fees
Amendment)
Regulations 1992
- 25 March 1992 Code A
- Education Act 1958*
- 31/1992 Education (School
Council Amendment)
Regulations 1992
- 25 March 1992 Code A
- Martial Arts Control Act
1986*
- 32/1992 Martial Arts Control
(Fees) Regulations 1992
- 25 March 1992 Code A

	<i>Professional Boxing Control Act 1985</i>	
33/1992	<i>Professional Boxing Control (Fees) Regulations 1992</i>	
25 March 1992		Code A
	<i>Reference Areas Act 1978</i>	
34/1992	<i>Reference Areas (Advisory Committee—Remuneration and Allowances) Regulations 1992</i>	
25 March 1992		Code A
	<i>Fisheries Act 1968</i>	
35/1992	<i>Fishing (Licence Fees) Regulations 1992</i>	
25 March 1992		Code A
	<i>Consumer Affairs Act 1972</i>	
36/1992	<i>Consumer Affairs (Product Safety) (Airpots) Regulations 1992</i>	
25 March 1992		Code A
	<i>Tobacco Act 1987</i>	
37/1992	<i>Tobacco (Victorian Health Promotion Foundation) (Amendment No. 4) Regulations 1992</i>	
25 March 1992		Code A
	<i>Health Services Act 1988</i>	
38/1992	<i>Health Services (Community Visitors Board Elections) Regulations 1992</i>	
25 March 1992		Code A
	<i>Chiropractors and Osteopaths Act 1978</i>	
39/1992	<i>Chiropractors and Osteopaths (Qualifications) Regulations 1992</i>	
25 March 1992		Code A
	<i>Public Service Act 1974</i>	
PSD 6/1992	<i>Public Service (Amendment) Determinations (No. 6) 1992</i>	Code A

The retail prices and price codes below will apply from 1 October 1991 to the following products: Acts (New, Reissue and Reprint), Statutory Rules (New, Reissue and Reprint), Parliamentary Papers, Bills and Reports, Special and Periodical Gazettes, and Industrial Awards.

Price Code	No. of Pages (Including cover and blank pages)	Price
A	1-16	\$2.60
B	17-32	\$3.90
C	33-48	\$5.25
D	49-96	\$7.85
E	97-144	\$10.50
F	145-192	\$12.60
G	193-240	\$14.50
H	241-288	\$15.25
I	289-352	\$16.80
J	353-416	\$20.00
K	417-480	\$23.00
L	481-544	\$26.25

A set retail price per issue will apply from 1 October 1991 to:

Government Gazette (General)	\$1.60 per issue
Hansard (Weekly)	\$2.60 per issue

720 G 12 25 March 1992

Victoria Government Gazette





722 G 12 25 March 1992

Victoria Government Gazette





724 G 12 25 March 1992

Victoria Government Gazette



2

4

5

7



Victoria Government Gazette

G 12 25 March 1992 725

726 G 12 25 March 1992

Victoria Government Gazette



CONTENTS

	Page
Bank Half-Holidays	666
Contracts Accepted—Amendments	683
Estates of Deceased Persons	685
Government Notices	668
Melbourne Water	679
Notice of Making of Statutory Rules	718
Orders in Council—	
Acts—Crown Land (Reserves); Land;	
Historic Buildings; Upper	
Yarra Valley and Dandenong	
Ranges Authority; Pipelines;	
Public Records	689
Private Advertisements	697
Proclamations	666
Public Half-Holidays	666
Tenders	683

A Victorian Government Publication

Published by

THE LAW PRINTER

a business unit of

Printing and Publishing Services Victoria (PPSV)

Melbourne Victoria Australia

© State of Victoria 1992

This publication is copyright. No part may be reproduced by any process except in accordance with the provisions of the Copyright Act.

Address all inquiries to the Government Printer for the State of Victoria

PO Box 292 South Melbourne 3205 Victoria Australia

ISSN 0819—5471

L. V. North, Government Printer Melbourne

Mail and Bulk Order Sales

The Law Printer

PO Box 292 South Melbourne 3205

28 Queensbridge Street South Melbourne 3205

Telephone inquiries (03) 242 4600

Fax (03) 242 4699

Counter Sales

Information Victoria Bookshop

318 Lt. Bourke Street Melbourne 3000

Telephone inquiries (03) 651 4100

Recommended Retail Price \$1.60