



Victoria Government Gazette

No. G3 Thursday 21 January 1993
By Authority L. V. North, Government Printer Melbourne

GENERAL

Gazette Services

The *Victoria Government Gazette* (VGG) is published by THE LAW PRINTER (PPSV) for the State of Victoria and is produced in three editions.

VGG General is published each Thursday and provides information regarding Acts of Parliament and their effective date of operation; Government notices; requests for tenders; as well as contracts and contracts accepted. Private notices are also published.

VGG Special is published any day when required for urgent or special Government notices. VGG special is made available automatically to subscribers of VGG General.

VGG Periodical is published on Monday when required and includes specialised information eg. Medical, Dental, Pharmacist's Registers, etc.

Government Advertising

Publishing Details

The following Guidelines should be forwarded to ensure publication of Government material in the *Victoria Government Gazette*.

- Duplicate copies should be submitted for use by the Gazette Officer.
- Material submitted to the Executive Council for gazettal will normally be published in the following week's issue.
- Where urgent gazettal is required, contact:
Gerd Gaspar
Gazette Officer
Department of the Premier and Cabinet
Ground Floor 1 Treasury Place
Melbourne 3000
Telephone inquiries (03) 651 5153
Fax No. (03) 651 5014
- Government advertising other than material for the consideration of the Executive Council should be forwarded to the Gazette Office no later than 9.30 a.m. on Tuesday.
- Lengthy or complicated notices should be forwarded several days before publication.
- Proofs will be supplied only when requested or at the direction of the Gazette Officer.
- No additions or amendments to material for publication will be accepted by telephone.

Advertising Rates and Payment

General Gazette

Single column x cm/part cm \$2.65
Double column x cm/part cm \$5.30
Full page \$111.00

Periodical Gazette

Full page \$115.50

Special Gazette

Full page \$233.00.

Local Government and Private Advertisements

Publishing Details: Send copy to:

VGG Coordinator
Gazette Advertising
THE LAW PRINTER
28 Queensbridge Street, South Melbourne
(PO Box 292 South Melbourne 3205)
DX19, Melbourne
Telephone inquiries (03) 242 4632
Fax No. (03) 242 4630

Advertising Rates and Payment

General Gazette

Local Government

Single column x cm/part cm \$4.10
Double column x cm/part cm \$8.20
Full page \$171.50

Note: Local Governments do not have to pre-pay.

Private Advertisements

Payment must be received in advance with advertisement details.

30 cents per word—Full page \$180.00

An additional \$3.20 must be included in prepayment if a copy of the gazette is required. Cheques should be made payable to The Law Printer.

These rates apply to advertisements printed on or after 1 January 1993.

Periodical Gazette

Full page \$180.00

Special Gazette

Full page \$360.00

Advertisers should note:

- Signatures (in particular) and proper names must also be in block letters.
- All material should be double spaced.
- Advertisements can be faxed, and a cover sheet should be used, marked to the attention of the Gazette Coordinator. (Private advertisers note: provided credit card details are supplied for payment.)
- Documents not clearly prepared and in the exact format for gazettal will be returned to the sender unpublished.
- Late copy received at THE LAW PRINTER after 11.00 a.m. Monday will be placed in the following issue of VGG, irrespective of any date/s mentioned in the copy (unless otherwise advised).

Copy Deadline

11.00 a.m. Monday

Subscriptions

VGG is available by three subscription services:

General and Special—\$160.00 each year

General, Special and Periodical—\$212.00 each year

Periodical—\$106.00 each year

Subscriptions are payable in advance and accepted for a period of one year. All subscriptions are on a firm basis and refunds for cancellations will not be given.

All payments should be made payable to THE LAW PRINTER.

Subscription inquiries (03) 242 4600

Fax (03) 242 4699

**PRIVATE
ADVERTISEMENTS**

CITY OF KEILOR**Amendment to Local Law No. 8****Environmental Health (Animals and Birds)**

The Council of the City of Keilor proposes to amend its Local Law No. 8 Environmental Health (Animals and Birds).

This Local Law regulates the keeping of dogs, cats, other animals, domestic birds, other birds, bees, rodents and reptiles. This particular amendment relates specifically to Clause 36 of the Local Law and involves a reduction of the existing distances which an aviary may be placed on a property situated within the municipal district of Keilor.

A copy of Local Law No. 8 Environmental Health (Animals and Birds) with the amendment included, may be obtained from the Council Offices, Old Calder Highway, Keilor during office hours.

Any person affected by this Local Law may, within fourteen (14) days after publication of this notice, make to the Council a submission in writing which will be considered by Council in accordance with section 223 of the *Local Government Act 1989*, at a meeting commencing at 8.30 p.m. on 16 February, 1993.

Dated 14 January 1993

CHARLES J. NICHOLLS

21543 Acting Town Clerk

Planning and Environment Act 1987
**SOUTH MELBOURNE PLANNING
SCHEME**

Notice of Amendment to a Planning Scheme
Exhibition of Amendment L49

The City of South Melbourne has prepared Amendment L49 to the local section of the South Melbourne Planning Scheme.

This amendment proposes to amend Section 126-6 of the local section of the South Melbourne Planning Scheme to update the description of the endorsed plans for the development at 29 Queens Road, Melbourne.

The amendment may be inspected at: Town Planning Department, City of South Melbourne, Town Hall, Bank Street, South Melbourne, Vic. 3205; The Department of Planning and Development, The Olderfleet Buildings, 477 Collins Street, Melbourne, Vic 3001.

Submissions about the amendment must be sent to: The Chief Executive Officer and Town Clerk, City of South Melbourne, P.O. Box 333, South Melbourne, Vic 3205 by 22 February 1993.

NOEL F. KROPP

21536 Chief Executive Officer and Town Clerk

Planning and Environment Act 1987
**WARRNAMBOOL CITY PLANNING
SCHEME**

Notice of Amendment to a Planning Scheme
Amendment L38

The Warrnambool City Council has prepared Amendment L38 to the Warrnambool City Planning Scheme.

The amendment affects land at No. 149 Koroit Street, Warrnambool, (being PT CA 6, Section 11, City of Warrnambool).

The amendment proposes to change the Planning Scheme by rezoning the subject site from Public Purposes 13 (SECV) to Commercial 1.

The amendment can be inspected at Warrnambool City Council, Municipal Offices, 25 Liebig Street, PO Box 198, Warrnambool; Department of Planning and Development, Barwon Division, State Government Offices, corner Little Malop & Fenwick Streets, Geelong; Department of Planning and Development, The Olderfleet Buildings, 477 Collins Street, Melbourne.

Submissions about the amendment must be sent to City Manager, Warrnambool City Council, Municipal Offices, 25 Liebig Street, PO Box 198, Warrnambool 3280, by 24 February 1993.

Dated 20 January 1993

B. G. HOWARD

21540 Town Planner

Planning and Environment Act 1987
**WARRNAMBOOL CITY PLANNING
SCHEME**

Notice of Amendment to a Planning Scheme
Amendment L39

The Warrnambool City Council has prepared Amendment L39 to the Warrnambool City Planning Scheme.

Victoria Government Gazette

The amendment affects land at No. 266 Timor Street, Warrnambool, (being PT CA 14, Section 12, City of Warrnambool).

The amendment proposes to change the Planning Scheme by rezoning the subject site from Special Use 1 (Church) to Commercial 1.

The amendment can be inspected at Warrnambool City Council, Municipal Offices, 25 Liebig Street, PO Box 198, Warrnambool; Department of Planning and Development, Barwon Division, State Government Offices, corner Little Malop & Fenwick Streets, Geelong; Department of Planning and Development, The Olderfleet Buildings, 477 Collins Street, Melbourne.

Submissions about the amendment must be sent to City Manager, Warrnambool City Council, Municipal Offices, 25 Liebig Street, PO Box 198, Warrnambool 3280, by 24 February 1993.

Dated 20 January 1993

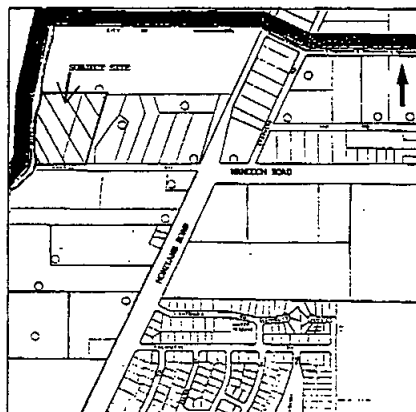
B. G. HOWARD
Town Planner

21541

G 3 21 January 1993 115

Council, Municipal Offices, 25 Liebig Street, PO Box 198, Warrnambool 3280, by 24 February 1993.

Dated 20 January 1993



B. G. HOWARD
Town Planner

21542

Planning and Environment Act 1987
**WARRNAMBOOL CITY PLANNING
SCHEME**

**Notice of Amendment to a Planning Scheme
Amendment L41**

The Warrnambool City Council has prepared Amendment L41 to the Warrnambool City Planning Scheme.

The amendment affects land at Nos. 16 and 18 Grange Road, Warrnambool (being Pt CA 147, Parish of Wangoom) as the plan below indicates.

The amendment proposes to change the Planning Scheme by rezoning the subject site from Rural 2 (Future Urban) to Rural 1 (Rural Living).

The amendment can be inspected at Warrnambool City Council, Municipal Offices, 25 Liebig Street, PO Box 198, Warrnambool; Department of Planning and Development, Barwon Division, State Government Offices, corner Little Malop & Fenwick Streets, Geelong; Department of Planning and Development, The Olderfleet Buildings, 477 Collins Street, Melbourne.

Submissions about the amendment must be sent to City Manager, Warrnambool City

Planning and Environment Act 1987
CITY OF WHITTLESEA

Notice of Amendment to a Planning Scheme

The City of Whittlesea has prepared Amendment No. L73 to the Whittlesea Planning Scheme.

The amendment affects land at: Azalea Avenue, Mill Park; Blossom Park Drive, Mill Park; Barry Road, Thomastown; Crampton Crescent, Mill Park; Donnybrook Road, Kalkallo; Gardenia Road, Lalor; High Street, Lalor; Holroyd Drive, Epping; McDonalds Road, Epping; Mimosa Road, Mill Park; Redleap Avenue, Mill Park; Robinvale Avenue, Thomastown; Supply Drive, Epping; Sycamore Street, Mill Park; Sydney Crescent, Lalor; Telopea Crescent, Mill Park.

The amendment proposes to change the Planning Scheme by reserving 17 existing open space reserves from Residential C or Reserved Living to Open Space—Public Existing.

The amendment can be inspected at:

The City of Whittlesea, Municipal Offices, High Street, Epping; and The Department of Planning and Development, Ground Floor, 477 Collins Street, Melbourne.

116 G3 21 January 1993

Submissions about the amendment must be sent to the City of Whittlesea, Private Bag 1, Epping, 3076 by 22 February 1993.

21537

Acting Chief Executive

Planning and Environment Act 1987
WHITTLESEA PLANNING SCHEME
Notice of Amendment to a Planning Scheme
Amendment L71

The City of Whittlesea has prepared Amendment L71 to the Whittlesea Planning Scheme.

The amendment affects land at Lot 1, PS 316823S, south west corner of Harvest Home Lane and Epping Road, Wollert.

The amendment proposes to change the Planning Scheme by rezoning the land from a General Farming B zone to a new Special Use zone to allow the site to be developed as a recreational and social focus including the staged development of a National Soccer League Stadium and RSL Club.

The amendment can be inspected at City of Whittlesea, Municipal Offices, High Street, Epping and the Department of Planning and Development, Ground Floor, 477 Collins Street, Melbourne.

Submissions about the amendment must be sent to the City of Whittlesea, Private Bag 1, Epping 3076 by 22 February 1993.

21548

L. G. ESMONDE
Chief Executive

Planning and Environment Act 1987
WHITTLESEA PLANNING SCHEME
Notice of Amendment to a Planning Scheme
Amendment L77

The City of Whittlesea has prepared Amendment L77 to the Whittlesea Planning Scheme.

The amendment affects land at Part Lot 2, LP 88903, and Part Lot 4, LP 112060, Plenty Road, Bundoora.

The amendment proposes to change the Planning Scheme by altering the reservation of the land occupied by the existing Melbourne Water Regional Complex from proposed Board of Works to Other Public Purposes to allow RMIT to occupy the site as an educational establishment.

Victoria Government Gazette

The amendment can be inspected at City of Whittlesea, Municipal Offices, High Street, Epping and the Department of Planning and Development, Ground Floor, 477 Collins Street, Melbourne.

Submissions about the amendment must be sent to the City of Whittlesea, Private Bag 1, Epping 3076 by 22 February 1993.

21549

L. G. ESMONDE
Chief Executive

Planning and Environment Act 1987
HASTINGS PLANNING SCHEME
Notice of Amendment to a Planning Scheme
Amendment L66

The Shire of Hastings has prepared Amendment L66 to the Hastings Planning Scheme.

The amendment will—

Rezoning land on the south east corner of Frankston—Flinders Road from VC2 to VC1.

Village Centre 2 zone, Russell Street. A new control which will require—

landscaping within 5 metres of the frontage other than vehicular or pedestrian access;

buildings to be set back at least 15 metres from the frontage to Russell Street.

Rezoning land at the corner of Balnarring Road and Stumpy Gully Road from VC2 to VR1.

Rezoning No. 106, Frankston—Flinders Road (Lot 4, LP8846) and 99 Stumpy Gully Road (Lot 104, LP 8846) to Village Centre 2.

In addition Clause 151-7 (formally Clause 6.12 (c) of Chapter 3) will be deleted and Clause 114-5 will be modified to preserve the existing rights of these sites to be developed for the purpose of Panel Beating, Motor Repair Workshop or service industry, provided in the opinion of the Responsible Authority the proposed use will not cause injury to or prejudicially affect the amenity of the locality.

Rezoning the small park at the corner of Russell Street and Frankston—Flinders Road to Public Open Space—Parks and Gardens to formalise the existing and future use of this area.

The amendment can be inspected at the Shire Offices, Marine Parade, Hastings; the Department of Planning and Development, 33-39 High Street, Cranbourne and the

Department of Planning and Development, The
Olderfleet Buildings, 477 Collins Street,
Melbourne.

Submissions about the amendment must be
sent to The Manager, Planning and
Development, Shire of Hastings, PO Box 55,
Hastings 3915 by 1 March 1993.

B. F. BILLSON
21546 Acting Chief Executive Officer

Planning and Environment Act 1987

SHIRE OF HASTINGS

Notice of Amendment to a Planning Scheme
Amendment L67

The Shire of Hastings has prepared
Amendment L67 to the Hastings Planning
Scheme.

This amendment will introduce site specific
amendments to the provisions of the Coastal
Village zone, and Village Residential 2 zone in
accordance with this recommendation to allow
the continued use and development of the
existing shops at 2 The Boulevard, Somers, 14
Point Leo Road, Point Leo, 366 Frankston-
Flinders Road, Merricks, and 181 Balnarring
Beach Road, Balnarring Beach. It will also
ensure that the amenity and character of the
towns is not adversely affected by any future
redevelopment.

Submissions about the amendment must be
sent to The Manager, Planning and
Development, Shire of Hastings, PO Box 55,
Hastings 3915 by 1 March 1993.

B. F. BILLSON
21545 Acting Chief Executive Officer

Planning and Environment Act 1987

SHIRE OF HASTINGS

Notice of Amendment to a Planning Scheme
Amendment L53

This amendment affects land known as the
Hastings "Gateway" which is defined by
Frankston-Flinders Road, Mayne Avenue and
Thornhill Street, Hastings.

Amendment L53 proposes to change the
planning scheme by—

rezoning land so that the whole of the
Gateway area is within the Special
Urban Industrial zone. This zoning is
considered to be more appropriate due
to the existing small size of lots;
introducing a new overlay policy to

control the siting and appearance of
buildings and landscaping, and to
prohibit potentially offensive uses.
This will reduce the visual impact of
development and will also protect the
amenity of nearby residential areas. As
an incentive to owners, it will also
allow greater flexibility in siting of
buildings;

introducing a restructure plan for lots
that would be difficult to develop
because of small size or unusual shape.

The amendment can be inspected at the Shire
Offices, Marine Parade, Hastings; the
Department of Planning and Development,
33-39 High Street, Cranbourne and the
Department of Planning and Development, The
Olderfleet Buildings, 477 Collins Street,
Melbourne.

Submissions about the amendment must be
sent to The Manager, Planning and
Development, Shire of Hastings, PO Box 55,
Hastings 3915 by 1 March 1993.

B. F. BILLSON
21547 Acting Chief Executive Officer

SHIRE OF MANSFIELD

Local Law 3 (Amendment)

Collection, Removal and Disposal of Refuse

Notice is hereby given that the Council of the
Shire of Mansfield proposes to make an
amendment to the present Local Law 3—
Collection, Removal and Disposal of Refuse.

The current Local Law provides for—

- (a) litter control, and in particular the
promotion of a physical and social
environment free of hazards to health;
- (b) collection and disposal of refuse, and
in particular—
 - (i) the provision, use and control of
receptacles for the deposit and
collection of refuse and rubbish;
 - (ii) the prevention and regulation of
the depositing of refuse upon the
streets and other lands and places
under the control of the Council;
 - (iii) the removal, replacement,
cleansing and disinfection of
receptacles for refuse and the use
of deodorants or disinfectants in
such receptacles; and
 - (iv) the collection of recyclable goods
by approved or contracted persons;

- (c) prevention and abatement of nuisances;
- (d) prescription of penalties for breaches of this Local Law;
- (e) repeal of By-law No. 60;
- (f) generally for maintaining the good rule and government of the municipality.

The purport of the proposed amendment is—

- (a) to amend the definition of authorised officer, premises and receptacle;
- (b) to make minor changes to Clause 5, 11A, 16A, 17, 20 and 21;
- (c) to increase the penalties provided for in the Local Law;
- (d) to amend the schedule referred to in Clause 2 so as to—
 - (i) exempt an additional property from the collection route;
 - (ii) include additional properties on the collection route by substituting Mobile Garbage Bins Route Map 1992 for the previous map.

A copy of the Local Law with the amendments highlighted and included a plan of the amended mobile garbage bins collections route is available for public exhibition at the Municipal Offices, 33 Highett Street, Mansfield during normal office hours.

Any person affected by the proposed Local Law amendments may make a submission relating to it to the Council. Submissions received by the Council within 14 days of the publication of this notice will be considered by the Council (or a Committee of the Council appointed by the Council for the purpose) in accordance with section 223 of the *Local Government Act 1989*.

Any person requesting that she or he be heard in support of the written submission is entitled to appear before a meeting of the Council (or Committee) either personally or by a person acting on her or his behalf and will be notified of the time and date of the hearing.

Local Law 4

Streets and Roads Local Law

Notice is hereby given that the Council of the Shire of Mansfield at its meeting held on 15 December 1992, adopted Local Law 4—Streets and Roads Local Law in accordance with the provisions of the *Local Government Act 1989*.

The general purport of the Local Law is to achieve the objectives of providing for the

control and management of traffic, use of roads by persons, vehicles and animals and to regulate the parking of vehicles for the safe and fair use by people, to provide for the peace, order and good government of the municipal district and to provide for the administration of Council's powers and functions.

In a way which is consistent with, and in furtherance of the above objectives, to prohibit, regulate and control activities and circumstances associated with—

- (i) obstructions to the free passage of vehicles and pedestrians; and
- (ii) the naming of roads and display of property numbers; and
- (iii) the provision of vehicle crossings including temporary vehicle crossings; and
- (iv) the prevention of stock wandering onto roads; and
- (v) the class of vehicle permitted to use a road so as to prevent damage to the road; and
- (vi) the circumstances under which stock may be driven on roads and generally prohibiting the grazing of stock on roads; and
- (vii) locations for the leaving of shopping trolleys; and
- (viii) the use of toy vehicles; and
- (ix) the riding of horses on road reservations within a built up area; and
- (x) the parking of long vehicles; and
- (xi) secondary activities on the road including—
 - (a) the placement of items on roads, footpaths and vehicles on roads;
 - (b) roadside trading;
 - (c) bulk rubbish containers on the road;
 - (d) occupation of the road for works;
 - (e) repair of vehicles and the deposit of substances on roads;
 - (f) street parties, street festivals and processions;
 - (g) collections on roads or adjacent to roads;
 - (h) the management of parking and in particular disabled parking, illegal parking and time limit parking.

The Local Law prescribes penalties (including on the spot fines) for breaches of the Local Law.

The Local Law will be operative from the date of this notice.

A copy of the Local Law may be obtained from the Municipal Offices, 35 Highett Street, Mansfield during normal office hours.

Local Law 5

Environment Local Law

Notice is hereby given that the Council of the Shire of Mansfield at its meeting held on 15 December 1992, adopted Local Law 5—Environment Local Law in accordance with the provisions of the *Local Government Act* 1989.

The general purport of the Local Law is to achieve the objectives of providing a safe and healthy environment, to prohibit, regulate and control activities which may be dangerous, unsafe or detrimental to quality of life, to facilitate the provision of services in a way which enhances the environment and quality of life, to control nuisances and noise, odour and smoke emissions and other discharges to the enjoyment of life or health, safety and welfare of persons, to provide for the peace and order and good government of the municipal district and to provide for the administration of Council's powers and functions.

In a way which is consistent with, and in furtherance of the above objectives, to prohibit, regulate and control activities and circumstances associated with—

- (i) dangerous and unsightly land; and
- (ii) smoke emission, particularly emission from burning material and from chimneys and incinerators; and
- (iii) the use of recreational vehicles, particularly recreational vehicles which are not used on appropriate land or reserves or which emit excessive noise or air pollution; and
- (iv) swimming pools including the need to provide safety fences; and
- (v) the minimum requirements applying to an allotment and siting of a Class 1 Building thereon; and

- (vi) camping and temporary dwellings particularly in relation to identifying public and private land unsuitable for such uses; and
- (vii) circuses, carnivals, festivals and other similar events; and
- (viii) the selling of goods; and
- (ix) animals, including animal numbers and the keeping and control of animals; and
- (x) disposal of waste and recyclables including behaviour associated with waste disposal sites and septic tank systems; and
- (xi) interference with drains.

The Local Law prescribes penalties (including on the spot fines) for breaches of the Local Law.

The Local Law will be operative from the date of this notice.

A copy of the Local Law may be obtained from the Municipal Offices, 33 Highett Street, Mansfield during normal office hours.

PETER SMITH
Shire Secretary

21517

Planning and Environment Act 1987

SHIRE OF MYRTLEFORD

Notice of Amendment to Myrtleford Planning Scheme

The Shire of Myrtleford has prepared Amendment No. L27 to the Myrtleford Planning Scheme, Local Section, Chapter 1.

The Amendment allows for the closure of Government Road Reserve, Pinnigers Lane.

The Amendment can be inspected at: The Shire of Myrtleford, Civic Centre, O'Donnell Avenue, Myrtleford or The Ministry for Planning and Environment, Ground Floor, The Oldfleet Buildings, 477 Collins Street, Melbourne.

Submissions about Amendment No. L27 must be sent to the Shire of Myrtleford, P.O. Box 425, Myrtleford 3737, by Monday, 26 February 1993.

MARK HENDERSON
Shire Secretary

Planning and Environment Act 1987
PAKENHAM PLANNING SCHEME
 Notice of Amendment to a Planning Scheme
 Amendment L74

The Shire of Pakenham has prepared Amendment L74 to the Pakenham Planning Scheme.

The amendment affects the land described as Lot 1, LP 218314, Army Road, Pakenham (see figure 2).

The site is located on the north east corner of Army Road and Princes Highway, Pakenham (see figure 1).

The site contains a vacant restaurant building (ex-Hentys Restaurant) with an associated carpark and landscaping.

The amendment proposes to insert a site specific control to the Pakenham Planning Scheme to allow consideration to be given to grant a permit for an office and ancillary lithographic printing works on the above site.

The amendment can be inspected at Shire of Pakenham, Municipal Offices, Henty Way, Pakenham; Department of Planning and Development, Metropolitan South and Westernport Region, 1st Floor, 33-39 High Street, Cranbourne and the Department of Planning and Development, Plan Inspection Section, The Olderfleet Buildings, 477 Collins Street, Melbourne.

Submissions about the amendment must be sent to Shire of Pakenham, PO Box 7, Pakenham 3810 by 4 March 1993.



Amendment No. L74
PROPERTY IDENTIFICATION

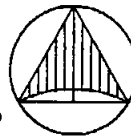
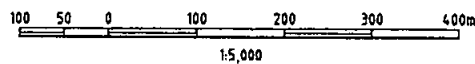

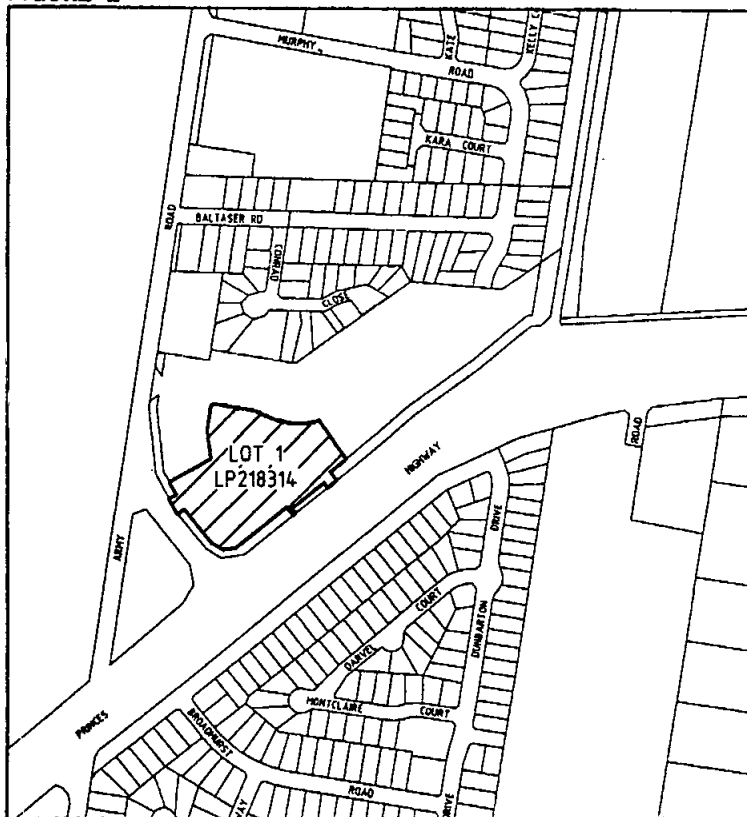


FIGURE 2



SUBJECT SITE TO BE USED AS AN OFFICE AND
ANCILLARY LITHOGRAPHIC PRINTING WORKS.

REFERENCE: PART OF MAP No. 19
SHEET 2 OF 2

122 G 3 21 January 1993

Planning and Environment Act 1987
SHERBROOKE PLANNING SCHEME
Notice of Amendment
Amendment L70

The Shire of Sherbrooke has prepared Amendment L70 to the Sherbrooke Planning Scheme. The Amendment is in one part.

Part 1

The amendment is site specific, to facilitate the development and use of land at the north-west corner of Monbulk Road and Terrys Ave. Belgrave for a 70 seat McDonalds Family Restaurant, with a take-away facility (including a drive-through take-away facility) and associated car parking.

The amendment will provide for development and use of the land, providing development is in accordance with plans included in the amendment and specified conditions are complied with.

The amendment and associated documentation includes the following:

An Explanatory Statement;

The amendment of the ordinance provisions;

Development plans comprising site layout, elevations, sections, advertising and other signs and landscaping;

A traffic study by Grogan Richards which is referred to in the Explanatory Statement.

Victoria Government Gazette

An amendment to the Planning Scheme is required because it is proposed to locate the restaurant building on land that is zoned Residential (General), rather than the land zoned Commercial (Community), so as to reduce visual prominence and provide for a revised site layout.

The amendment can be inspected free of charge during normal office hours at Shire of Sherbrooke, Shire Offices, 351 Glenfern Road, Upwey; Upper Yarra Valley and Dandenong Ranges Authority, Dataplex House, 7-9 John Street, Lilydale; Department of Planning and Development, Ground Floor, The Olderfleet Buildings, 477 Collins Street, Melbourne; Department of Planning and Development, Eastern Region Office, 4/38-40 Prospect Street, Box Hill.

Any submissions about the amendment must be made in writing; should state whether the person/s making the submissions wishes to be heard in support of the submission; and must be sent to the Chief Executive Officer, Shire of Sherbrooke, 351 Glenfern Road, Upwey 3158.

Submissions must reach the Shire by 22 February 1993.

Dated 20 January 1993

IAN GIBB

21539 Manager-Environmental Planning

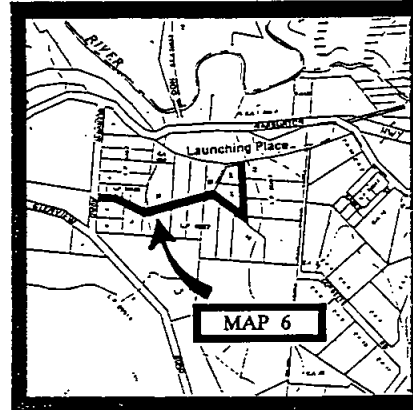
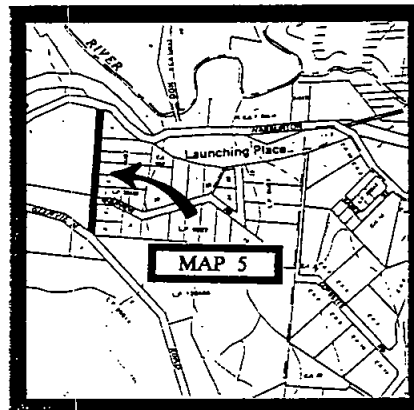
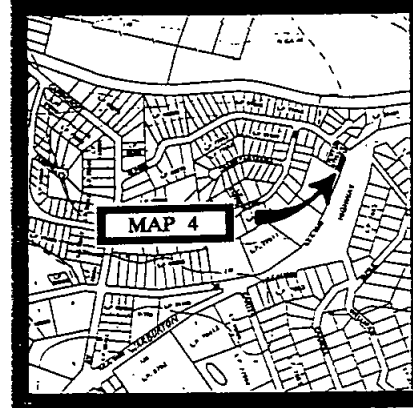
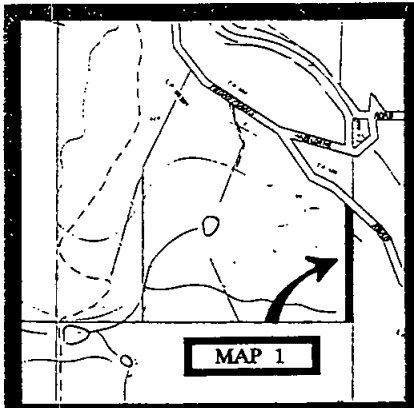
SHIRE OF UPPER YARRA

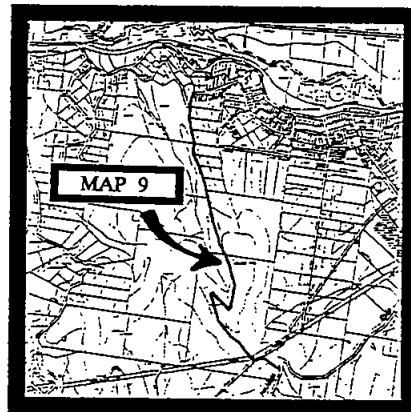
Naming of Roads

Notice is hereby given that in pursuance of powers conferred by the *Local Government Act 1989*, the Shire of Upper Yarra at a meeting held on Tuesday, 15 December 1992 resolved to name the roads described in the table below.

Map	Name	Location	New Name
1	Government Road	South off Thonemans Road, Hoddles Creek	Springhill Road
2	Road	East off Little Yarra Road, Yarra Junction	Adams Lane
3	Service Road	North and South off Outlook Avenue, Warburton East	Elderberry Avenue
4	Service Road	Southwest off Alpine Boulevard, Launching Place	Centella Place
5	Part Glenview Road	North off Glenview Road, Launching Place	Silverwattle Road
6	Riverview Parade	East off Glenview Road, Launching Place	Sundew Parade
7	Warburton Highway	South off Warburton Highway, Launching Place	Barak Drive
8	Laneway	East off Crescent Road, Yarra Junction	School Lane

Map	Name	Location	New Name
9	Government Road	South off Victoria Street, Yarra Junction	Victoria Street





The change of names will take effect as from Thursday, 21 January 1993.

21555

A. J. HUBBARD
Chief Executive Officer

ERRATUM
SHIRE OF SHERBROOKE
Road Discontinuance

In Government Gazette No. G32 dated 19 August 1992 on page 2386 in reference to plans for a road discontinuance, the word "hatched" should have been deleted.

DENNIS STEVENS
Chief Executive Officer

NOTICE OF DISSOLUTION

Notice is hereby given that the partnership between Fay Cooper & Jonathan Hughes which carried on business under the name Acclaim Design at 835 Glenhuntly Road, Caulfield is dissolved as from 22 December 1992. All debts due to and owing by the said late partnership will be received and paid for by Fay Cooper who will continue as a sole trader.

NOTICE OF FINAL MEETING IN
VOLUNTARY WINDING UP

Midlands No. 5 Co-operative Housing Society
Limited—(in liquidation)
Midlands No. 7 Co-operative Housing Society
Limited—(in liquidation)
Midlands No. 9 Co-operative Housing Society
Limited—(in liquidation)

Take Notice that the affairs of the
abovenamed Societies are now fully wound up
and that in pursuant of section 272 (1) of the
Companies Act 1961 and of the *Co-operative
Housing Societies Act* 1958, a General Meeting
of the Societies will be held at the office of
Prowse, Perrin & Twomey, 20 Lydiard Street,
South, Ballarat on Tuesday, 23 February 1993 at
2.30 p.m. for the purposes of—

- (i) laying before it an account showing
how the winding up has been
conducted and the property of the
Society disposed of and giving any
explanations thereof; and
- (ii) passing a resolution that the books and
papers of the said Society and of the
Liquidator relevant to the affairs of the
Society be destroyed after a period of
twelve months from the date of the
meeting.

Dated 8 January 1993

C. R. PROWSE
Liquidator

GERTRUDE LYDIA DOWNIE, late of
Westport Road, Ripplebrook, Victoria,
widow, deceased

Creditors, next of kin and others having
claims in respect to the estate of the deceased
who died on 3 November 1992, are required by
the trustees Ian James Downie and Clive
Downie to send particulars of their claims to
them care of the undersigned solicitors by 30
March 1993, after which date the trustees may
convey or distribute the assets having regard
only to the claims of which they then have
notice.

GRAY, FRIEND & LONG, solicitors,
Warragul

BETTY MAY SMITT, late of 299 Princes
Highway, Drouin, Victoria, married woman
deceased.

Creditors, next of kin and others having
claims in respect to the estate of the deceased
who died on 17 May 1992, are required by the
trustee Russell James Smitt to send particulars of
their claims to him care of the undersigned
solicitors by 24 March 1993, after which date the
trustee may convey or distribute the assets
having regard only to the claims of which he
then has notice.

GRAY, FRIEND & LONG, solicitors,
Warragul

DULCIE MAUD BATH, late of 102 Ascot
Street, South Ballarat, spinster, deceased

Creditors, next of kin and others having
claims in respect of the estate of the deceased,
who died on 18 November 1992, are required by
the executors of the deceased's will, Robyn
Maree Clark of 1114 Norman Street, Wendouree
computer operator and Michael Bernard
Kingsley Sutton, of 14 Dawson Street, South
Ballarat, solicitor, to send particulars of them
care of the undermentioned solicitors by 24
March 1993 after which date they may convey
or distribute the assets of the deceased having
regard only to the claims of which they then
have notice.

Dated 2 January 1993.

SUTTON & O'LOUGHLIN, solicitors, 14
Dawson Street, South Ballarat

BERNARD WILLIAM ANTHONY
CONTESSA, late of Scotsburn, retired
labourer, deceased

Creditors, next of kin and others having
claims in respect of the estate of the deceased,
who died on 8 October 1992, are required by the
executor of the deceased's will Edward John
Johns of 19 Hillcrest Road, Nerrina, Telecom
linesman, to send particulars to him care of the
undermentioned solicitors by 24 March 1993,
after which date he may convey or distribute the
assets of the deceased having regard only to the
claims of which he then has notice.

Dated 24 January 1993

SUTTON & O'LOUGHLIN, solicitors, 14
Dawson Street, South Ballarat

ROGER PATON JAMES, late of 378 Riversdale Road, Hawthorn, artist, deceased

Creditors, next of kin and others having claims in respect of the estate of the abovenamed deceased who died on 11 October 1992, are required by James Kenneth Aitken of 8 Ashley Grove, Malvern, Victoria, solicitor, the executor of the will of the deceased of send particulars of their claims to the executor in the care of the undermentioned solicitors, by 29 March 1993 after which date the executor will convey or distribute the assets having regard only to the claims of which he then has notice.

ABBOTT TOUT RUSSELL KENNEDY, solicitors, 469 La Trobe Street, Melbourne
21553

Creditors, next of kin and others having claims in respect of the estate of Mary Antonia McNiff (also known as Molly Antonia McNiff) late of 982 High Street Road, Glen Waverley, widow deceased who died on 8 September 1992 and required by Bette Vera Scriven of 17 Mount View Road, Upper Ferntree Gully to send particulars of their claims to the said Bette Vera Scriven by 22 April 1993 after which date they will convey or distribute the assets having had regard only to the claims of which they then have notice.

AKEHURST, FRIEND & ALLAWAY, solicitors, Suite 1102, 10-16 Queen Street, Melbourne
21554

MURIEL FRANCES LARMER, late of Southern Cross Homes, 284 Canterbury Road, Surrey Hills, Victoria, deceased

Creditors, next of kin and others having claims in respect of the estate of the deceased, who died on 7 July 1991 are required by the trustee and personal representative to send particulars to him by 18 March 1993 after which date the trustee/personal representative may convey or distribute the assets, having regard only to the claims to which he then has notice.

MCNAB McNAB & STARKE, 21 Gorge Road, South Morang
21556

FLORENCE LYDIA TAMLYN, late of 206 Macarthur Street, Ballarat, Victoria, spinster, deceased (who died on 26 October 1992)

Creditors, next of kin and all persons having claims against the estate of the deceased are required to send particulars to the Executors Maurice Michael Walsh, accountant and Walter

Henry Heinz, solicitor both of 6 Dawson Street, North Ballarat, Victoria, on or before 21 March 1993, after which date they will distribute the assets having regard only to the claims of which they shall then have notice.

HEINZ & PARTNERS, solicitors, 6 Dawson Street North, Ballarat

ELLEN FLORENCE SKINNER, late of Coronella Retirement Homes, 163 Central Road, Nunawading, widow, deceased

Creditors, next of kin and others having claims in respect of the estate of the deceased who died on 26 October 1992 are required by the Administratrix Valma Joyce Duckworth, of 296 Maroondah Highway, Croydon home duties to send particulars to her, care of the undersigned, on or before 1 April 1993 after which date she will distribute the assets having regard only to the claims of which she then has notice.

BAYLOR & CO., solicitors, 1 Walkers Road, Nunawading

ROBERT STANLEY HAYWARD, late of Tip Road, Piangil, Victoria, farmer, deceased, who died on 19 May 1992

Creditors, next of kin and all other persons having claims against the estate of the deceased are required by the executrices of the will, Maude Isabel Hayward and Shirley Armstrong, to send particulars to them care of the undersigned on or before 8 March 1993 after which date they will distribute the assets having regard only to the claims of which they then have notice.

GARDEN & GREEN, barristers and solicitors, 4 McCallum Street, Swan Hill

ETHEL GRACE RENTSCH (also known as Ethel Grace Cowley), formerly of 22 Mercer Parade Newtown, but late of 46 Fairview Avenue, Newtown, home duties, deceased

Creditors, next of kin and others having claims against the estate of the abovenamed deceased who died on 28 February 1992, are required by the executors, Joan Lindros of 21/27 Montague Street, Highton and Ian Robert Inglis of 13 Park Street, Geelong Pharmacists, to send particulars thereof to them care of the undersigned solicitors by 31 March 1993 after which date the executors may convey or distribute the assets, having regard only to claims of which they shall then have notice.

WIGHTON AND McDONALD, solicitors, 89 Myers Street, Geelong

Creditors, next of kin and others having claim in respect of the estate of Margaret Grover late of 53 Davis Avenue, South Yarra, deceased, who died on 15 January 1992 are required by Peter Godfrey Allaway & Colin John Daniels both of 10 Queen Street Melbourne, to send particulars of their claim to the said Peter Godfrey Allaway and Colin John Daniels by 23 April 1993 after which date they will convey or distribute the assets having had regard only to the claims of which they then have notice.

AKEHURST, FRIEND & ALLAWAY,
solicitors, Suite 1102, 10-16 Queen Street,
Melbourne 21550

YOUNG, JAMES PAUL, late of 127 Beacon Point Road, Clifton Springs, funeral director, deceased

Creditors, next of kin and others having claims in respect of the estate of the deceased who died on 3 October 1992 are required by John Stephen Hart, solicitor, of 722 High Street, East Kew, Victoria, the executor appointed by the will of the said deceased, to send particulars of their claims to the said John Stephen Hart by 27 March 1993 after which date he will convey or distribute the assets, having regard only to the claims of which he then has notice.

HENDERSON & BALL, solicitors of 722 High Street, East Kew 21551

Creditors, next of kin and others having claims in respect of the estate of Gladys Eva Noake, late of Unit 23, "Morvan Manor" Village, Tanti Avenue, Mornington, in the State of Victoria, spinster, who died on 2 October 1993 are required to send particulars of such claims to the executor, National Mutual Trustees Limited of 65 Southbank Boulevard, South Melbourne by 23 March 1993 after which date the executor will distribute the estate having regard only to the claims of which it then has notice. 21552

GEORGE HENRY KEITH JENKINS, late of "Camberlea", 629 Riversdale Road, Camberwell, gentleman, deceased

Creditors, next of kin and others having claims in respect of the estate of the abovenamed deceased who died on 24 November 1992 are required by Perpetual Trustees Victoria Limited, of 50 Queen Street, Melbourne and Evan Griffith Jenkins, of 3/18 Tintern Avenue, Toorak, gentleman, the applicants for a grant of administration to send particulars of their claims

to the said applicants in the care of the said company by 31 March 1993 after which date they will convey or distribute the assets having regard only to the claims of which they then have notice.

NUNAN & BLOOM, solicitors, 343 Little Collins Street, Melbourne

ARTHUR WONSON, late of 5 Hadley Street, Glen Iris, in the State of Victoria, retired, deceased

Creditors, next of kin and others having claims in respect of the estate of the deceased who died on 28 September 1992 are required by ANZ Executors & Trustee Company Limited of 91 William Street, Melbourne, the executors to whom Probate of the will of the deceased was granted on 4 January 1993 to send particulars to them by 15 March 1993 after which date the trustee may convey or distribute the assets having regard only to the claims which they then have notice.

MACMILLAN SEGAL & LENTON,
solicitors of 239 Park Street, South Melbourne

Creditors, next of kin and others having claims against the estate of Winifred Mary Lennon, late of 8 Tennyson Street, Highett in the State of Victoria, retired, deceased, who died on 9 June 1992 are hereby required to send particulars in writing of such claims to the executrix care of Verna A. Cook, solicitor at her address by 11 March 1993 after which date the said executrix will proceed to distribute the assets having regard only to the claims of which she shall then have had notice.

VERNA A. COOK, solicitor, suite 5, Dendy Centre, 8 St. Andrews Street, Brighton

Creditors, next of kin and others having claims in respect of the estate of Kathleen Harley Bright-Parker formerly of 11 Robin Hood Road, East Ivanhoe but late of St. Anne's Nursing Home, 33 Wattle Road, Hawthorn, widow deceased who died on 18 November 1992 are to send particulars of their claims to the executrices Harley Bright Beith and Kathleen Joan Lacey care of the undermentioned solicitors by 31 March 1993 after which date the executrices will distribute the assets having regard only to the claims of which they then have notice.

BRENDAN H. HARDIMAN &
ASSOCIATES, solicitors, 108 Railway Avenue,
Ringwood East

128 G 3 21 January 1993

Victoria Government Gazette

PETER CLAVER BURKE, late of Main Road, Epsom in the State of Victoria, farmer, deceased

Creditors, next of kin and others having claims in respect of the estate of the deceased who died on 20 September 1992, and probate of whose will was granted by the Supreme Court of Victoria on 31 December 1992 to Monica Frances Gogoll (in the will called Monica Frances Burke) of 39 Barkly Street, Mayborough, Victoria, married woman and Kathleen Margaret Waterman of Lot 9 Callistemon Close, Junortoun, Victoria, bank officer, the executives appointed by the said will, are required by the above named executrices to send particulars to them, care of their solicitors, messrs. Petersen Westbrook & Associates of 121 McCrae Street, Bendigo by 15 March 1993, after which date the executrices may convey or distribute the assets, having regard only to the claims of which they then have notice.

PETERSEN WESTBROOK & ASSOCIATES, solicitors of 121 McCrae Street, Bendigo.

Creditors, next of kin and others having claims in respect of the estate of Eric Samuel Nicholson, late of 9 Troy Court, Forest Hill in the State of Victoria, retired, deceased, who died on 15 July 1992 are requested to send particulars

of their claims to ANZ Executors and Trustee Company Limited (ACN 006 132 332) of 91 William Street, Melbourne and Julie-Ann Nicholson of 9 Troy Court, Forest Hill the executors appointed in the will by 22 March 1993 after which date the executors will distribute the assets of the deceased having regard only to the claims of which they then have notice.

PERRY WESTON, solicitors, 129A Canterbury Road, Blackburn South 21557

ROY DAVID JUSTICE, late of 70 Chapel Street, Cowes, service pensioner, deceased

Creditors, next of kin and others having claims in respect of the estate of the abovenamed deceased who died on 14 October 1992 are required by Nancy Beatrice Dowdle and Ian Fraser Bult the executors of the will of the deceased to send particulars of their claims to the executors in the care of the undermentioned solicitors, by 26 March 1993 after which date the executors will convey or distribute the assets having regard only to the claims which they then have notice.

ABBOTT TOUT RUSSELL KENNEDY, solicitors, 469 La Trobe Street, Melbourne 21558

Unclaimed Moneys Act 1962

Register of Unclaimed Moneys held by the—

<i>Name of Owner on Books and Last Known Address</i>	<i>Total Amount Due to Owner</i>	<i>Description of Unclaimed Money</i>	<i>Date when Amount first became Payable</i>
\$			
McPHERSONS LIMITED			
Auderer, Wilhelm, Johames-Kreuz-weg 5, 5354 Weilerswist 2, West Germany	13.80	Cheque	4.1990
Aurisch, Walter D (estate of), c/o Aitken & Magney, 32-34 Bridge St, Sydney	188.48	"	"
Ayad, Nadia, 104 Epping Rd, Lane Cove	20.00	"	"
Baird, Flo L., Unit 4/156 Hawdon St, Heidelberg	12.00	"	"
Barlow, 58 South Circular Rd, Gladstone Park	20.00	"	"
Beaver, Lorraine, 406 Cross Rd, Clarence Park, SA	15.00	"	"
Belcher, Peter W and Schwarz, Jeffrey R, Post Office, Two Wells, SA	13.75	"	"
Bell, Suzanne, Flat 2/28 Elliot Ave, Carnegie	20.00	"	"
Benger, Phyllos L, Flat 2, 28 Elliot Ave, Carnegie	15.70	"	"
Bennett, James W, 9/22 Salisbury St, North Unley, SA	150.00	"	"

Register of Unclaimed Moneys held by the—

<i>Name of Owner on Books and Last Known Address</i>	<i>Total Amount Due to Owner</i>	<i>Description of Unclaimed Money</i>	<i>Date when Amount first became Payable</i>
\$			
McPHERSONS LIMITED—continued			
Bevear, Maxwell J, 34 Donald St, Blackburn South	20.00	Cheque	4.1990
Biddulph, Louise P, P.O. Box 204, Coffs Harbour, NSW	20.00	"	"
Black, Michael J, 13 Ionic St, Rossmoyne, WA	16.88	"	"
Boyle, Veronica A, 6 Honeysuckle Crt, Cranbourne	20.00	"	"
Brodie, Alastair I N, 10/73 Shirley Rd, Wollstonecraft	20.00	"	"
Brown, Prudence M, 224 Monga Rd, Warranwood	160.00	"	"
Brownbill, John W and Sestero, Helen G, Mainbill Super. Fund, 18 Sutherland St, Chadstone	97.50	"	"
Bruce, Robert S, The N.Z. Guardian Trust Co., P.O. Box 1934, Auckland, NZ	51.00	"	"
Bunshaw, Neston R, 13 Mandon Rd, Clayton	20.00	"	"
Burdon, George L, P.O. Box 39, Wanaka, NZ	360.82	"	"
Burdon, Michael G, Royal Burn, Crown Tce, Arrowtown, NZ	191.25	"	"
Burnley, Doris E, 69 Napier St, Essendon	160.95	"	"
Burns, Michael R, 1/7 King Ave, Fairlight	22.00	"	"
Campbell, Graham M, 25 Oatley St, Kingsgrove	20.00	"	"
Carah, Prudence M, 6 Galveston Crt, Barwon Heads	61.88	"	"
Carty-Salmon, Daryl, (estate of) c/o Douglas Carty-Salmon, 335 Wartletree Rd, East Malvern	55.00	"	"
Castles, Alison M and Dyer, Graham H, c/o 125 Seventeenth Ave, Tauranga, NZ	42.07	"	"
Clark, William D, 29 Ashwell St, Kohimarama, NZ	42.27	"	"
Cloke, Cecil J, Ampitheatre	16.50	"	"
Coggins, William M F, 16 Darling Ave, Burwood	34.80	"	"
Collie, Edith E, Wia Buna, 20 Herbert St, Mornington	42.40	"	"
Collins, Kevin B, 36 Norman St, Coorparoo	40.00	"	"
Cooper, Shirley, 24 Kipling Ave, Epsom, Auckland, NZ	83.29	"	"
Craig, Carin A, c/o Baker Hindmarsh Partner, 102 Gawler Pl, Adelaide	12.50	"	"
Curphey, Peta A, 5 Darriwell Crt, Glen Waverley	18.75	"	"
Davies, Dorothy M, c/o Registry Manager Aust, 3/150 Queen St, Melbourne	41.25	"	"
Davies, Hazel J, 24 Patterson St, North Bondi	20.00	"	"
Dean, Wilfred E, 7 Courtney Rd, Rose Bay, NSW	44.00	"	"
De Dragffy, Nicholas, c/o Groenhovenstraat 14, 2596 At The Hague, Holland	17.13	"	"
Deighton, Eril M, 27 Curlew Cres, Garran, ACT	15.00	"	"
De Kabath, Mary C, 37 Abbotsford Tce, Devon Port, Auckland, NZ	63.75	"	"
Downie, Edward, 1278 Princes Hwy, Sylvania, NSW	37.50	"	"
Dudek, Victor, 26 Walter St, St Albans	10.00	"	"
Durbridge, Alfred M, c/o Share Dept, GPO Box 505H	41.45	"	"
E D Holdings Pty Ltd, 1278 Princes Hwy, Sylvania, NSW	47.10	"	"
Ellerton, Margaret E, G.P.O. Box 824, Bendigo	36.00	"	"
Ellis, Bruce L, Unit 25, 94/100 Flora St, Kirrawee	20.00	"	"
Empa Pty Ltd, 26 Kulgoa Rd, Bellevue Hill	165.00	"	"
Erickson, Elizabeth L, 1015 South Willow St, Kent, Ohio, USA	22.00	"	"
Eves, William J, 26 William St, Botany, NSW	44.00	"	"
Ferguson, Joan, 22 Henry St, Waverley	37.00	"	"
Fischer, Marie L, 18/55 Prince Albert St, Mosman, NSW	112.50	"	"
Gill, Cecil M, c/o Share Dept, GPO Box 505H	45.71	"	"
Gill, Mary, "Leith Hill", 19 Churchill Rd, Taroom, Tas	40.00	"	"
Gobie, Ian H, 2 Galleon Rd, Beldon, WA	10.00	"	"
Graham, Edward W, 10 Somes Cres, Wellington 4, NZ	39.74	"	"

Unclaimed Moneys Act 1962

Register of Unclaimed Moneys held by the—

Name of Owner on Books and Last Known Address	Total Amount Due to Owner	Description of Unclaimed Money	Date when Amount first became Payable
\$			
McPHERSONS LIMITED—continued			
Green, Geoffrey M, 4/83 Dolphin St, Coogee, NSW	15.00	Cheque	4.1990
Greene, Keith, 59 Illuka Cres, Mt Waverley	20.00	"	"
Gregory, Shelley J, 89A Muston St, Mosman	20.00	"	"
Harnetty, Leo P, Pyrennes Hwy, Flagstaff, via Maryborough	41.25	"	"
Hopkins, Susan, "Allawah", P.O. Box 1, Ilabo, NSW	14.58	"	"
Horowitz, Tessa, 46 Kitchener Rd, Milford, Auckland 9, NZ	63.75	"	"
Hudson, Paul, 4/3-11 Princes St, Brighton-le-sands	20.00	"	"
Jacokowicz, Alfons, 99 Woodville Rd, Granville, NSW	22.50	"	"
Jakes, Doris F, Allambi Rise, Noosa Heads, Qld	23.23	"	"
Jeffries, Berta M, 2 Hazelwood Ave, Hazelwood Park, SA	27.63	"	"
John, Harrison, 7/17 Dundon St, Murrumbena	20.00	"	"
Joseph, Ian D, 40 Burwood Rd, Hawthorn	110.00	"	"
Keldie, Nola, 22 Parkin St, Glen Iris	20.00	"	"
Kelly, Winifred L and John R, Villa 6, 209 Kooyong Rd, Toorak	300.00	"	"
King, Elizabeth M, 24 Holyrood Ave, Strathmore	16.00	"	"
King, John G C (estate of), c/o Thompsons Wake, P.O. Box 258, Hamilton, NZ	442.04	"	"
Knight, Kathleen A (estate of), c/o E.R. Henry Wherrett & Benjamin, GPO Box 612F, Hobart, Tas	42.30	"	"
Lee, James A, 7C/165 Bunnerong Rd, Kingsford	20.00	"	"
Leonard, Audrey E (estate of), 7 Careela St, RAAF Base, Darwin, NT	45.00	"	"
Leslie, John B, 21 Edgecombe Ave, Moorebank, NSW	75.38	"	"
Lien, Tu Y, 8 Roseville Ave, Doncaster	90.51	"	"
Loder, Ian M and Anne L, c/o D. M. Loder, 19 Lara St, Malvern	27.50	"	"
Luca, Mark A, 15 Mirang Crt, Frankston	20.00	"	"
Lugg, Barry J, 23 Napier St, Maryborough	12.50	"	"
Luxton, Thomas P, "Chilterns", PO Box 708, Warrambool	32.65	"	"
Milgate, Hilary B, c/o Box 214 PO, Northbridge, NSW	101.20	"	"
Mitchell, Margaret J, Greensleeves Mahina Bay, Eastbourne, NZ	72.80	"	"
Morgan, Harold C and Thelma M, PO Box 63, Berowra Heights	75.38	"	"
Moutouris, Maria, 107 Rainbow St, Randwick, NSW	20.00	"	"
Norris, Mary H S, 31 Glover Rd, St Heliers, Auckland, NZ	63.75	"	"
Oates, Florence M, 52 Elwers Rd, Rosebud	12.00	"	"
O'Driscoll, Walburga, 176A Beach Rd, Campbell's Bay, Auckland, NZ	34.11	"	"
Orbuck, Florence, Flat 2, 9 Dickens St, Elwood	115.20	"	"
O'Sullivan, Peter L, 4 Keppel St, Kings Langley	20.00	"	"
Ould, Robin L, 17 Dairy Ct, Sydenham	140.50	"	"
Pardey, Wendy E, 34 Churchill St, Killara, NSW	50.00	"	"
Pearson, Maizie, 7/185 Pacific Hwy, Roseville, NSW	400.00	"	"
Phung, Cam T, 40 Kensington Rd, Summer Hill	20.00	"	"
Podesta, Barbara D, 6 East Ave, Mt Evelyn	14.85	"	"
Price, Leslie N (estate of), c/o Dudley Tregent & Co, 6/422 Collins St	47.10	"	"
Reakes, Robert W, 66 Griffin Cres, Manning	105.60	"	"
Reichenbach, Walter R, 37 Mayona Rd, Montmorency	44.00	"	"
Robins, Dolores V, 253 Union Rd, Moonee Ponds	47.86	"	"
Rovney, Eugene, c/o Redfern Post Office, Redfern, NSW	136.00	"	"
Saxton, Val L, 191 Nepean Hwy, Seaford	50.00	"	"
Schoormans, Michelle A, 11 Clancy St, Innisfail, Qld	14.38	"	"
Searle, Celia J, PO Box 503, Havelock North, NZ	80.07	"	"

Unclaimed Moneys Act 1962

Register of Unclaimed Moneys held by the—

<i>Name of Owner on Books and Last Known Address</i>	<i>Total Amount Due to Owner</i>	<i>Description of Unclaimed Money</i>	<i>Date when Amount first became Payable</i>
\$			
McPHERSONS LIMITED—continued			
Sharpe, Stuart E, 12 Murray Ave, Springwood	154.00	Cheque	4.1990
Sharples, Betty, 36 Wattle Gr, Reservoir	252.60	"	"
Shan, Gladys I, 82 Macrina St, East Oakleigh	38.85	"	"
Sheehy, Peter T, 18 Ruby Ave, Ekibin, Qld	20.00	"	"
Simpson, Ernest, 115 Lambeth St, Panania	44.00	"	"
Sollis, Kevin E, 19/13 Crimea St, St Kilda	80.00	"	"
Stait, Noelle K, 201 Wattle St, Malvern	25.00	"	"
Stevens, Janice F, 4 Seaview Cres, Salamander Bay	16.00	"	"
Stirling, John, 107A Hospital Rd, Whangarei, NZ	184.87	"	"
Stott, Joyce K, 29 Robert St, Telopea, NSW	12.55	"	"
Sutton, Elizabeth H, 25 Lisa St, Redland Bay, Qld	31.09	"	"
Taubman, Matthew S, 4 Halfrey Circuit, Wanniasa, ACT	16.25	"	"
Tedeschi, Pasquale, 21 Hillrise St, Apsley	15.00	"	"
Thomson, Gweneth I, PO Box 338, Newman	47.10	"	"
Thorsby, Nicholas F, 3 Turee St, Coolah	54.51	"	"
Tucker, Elizabeth I, 9 Landen Ave, North Balwyn	397.91	"	"
Vantol, Herman C, 57 Hayington Cres, Noble Park	20.00	"	"
Varley, Elizabeth A, 20 Bates St, East Malvern	225.00	"	"
Vincent, Pamela I, 56 Bamfield St, Sandringham	11.00	"	"
Warrington, Frederick W, 8 Milton Rd, Turrumurra	16.00	"	"
Watt, Phillip S, 7 Desgrand St, Archerfield	20.00	"	"
Webster, Rodney K, 20/101 Greys Ave, Auckland, NZ	12.75	"	"
Westgarth, Catherine P, 238 Richardson St, Middle Park	99.00	"	"
Whittle, William W (estate of), c/o Mr George Whittle, High St, Maryborough	20.48	"	"
Willard, Ronald, 6 Salsola St, Rivett, ACT	25.00	"	"
Williams, Helen P, c/o The Public Trustee, PO Box 191, Burwood, NSW	22.80	"	"
Woodman, Stanley K, 36 Amy Rd, Launceston, Tas	63.31	"	"
Woods, Rowley, 2 Tecoma St, Heathcote, NSW	15.00	"	"
Yates, Meryl A, Firwood Cottage, Spaniards End, Hampstead, UK	637.50	"	"
Yeo, Doreen M, 1/10 Nobbs Rd, Yagoona, NSW	44.00	"	"
Young, David E, 15 Parata St, Two Mile Bay, Taupo, NZ	43.60	"	"
Young, Shirley G, 8 Lawson St, Blackburn	20.00	"	"
Yu, Kong H, c/o James Coad, Davey Products, Locked Bag 1, Huntingdale	20.00	"	"

1122

DANKS HOLDINGS LIMITED

Blomfield, Rita, 56 Central Rd, Beverley Hills, NSW	84.00	Dividend	12.11.87
Bowman, Margaret E,	110.88	"	11.86
Bristow, Albert W, 300 Williamstown Rd, Yarraville	184.32	"	30.4.90
Brown, Iris A, 62 The Avenue, Spotswood	57.60	"	11.89
Calman, Catherine T (estate of), c/o John Moran & Hayes, 422 Collins St, Melbourne	28.80	"	11.86
Collins, Leswell, 48 Tuxen St, North Balwyn	46.80	"	4.87
Douglas, Florence G, 5 Betcher Pl, Farrer, ACT	14.24	"	9.11.89
Favot, Livia (estate of), 54 Polding St, Fairfield, NSW	27.72	"	11.86
Fitzsimons, James	55.44	"	11.86
Gault, Florence M (estate of), c/o Darvall McCutcheon, 80 Collins St, Melbourne	105.00	"	12.11.87

Unclaimed Moneys Act 1962

Register of Unclaimed Moneys held by the—

Name of Owner on Books and Last Known Address	Total Amount Due to Owner	Description of Unclaimed Money	Date when Amount first became Payable
\$			
DANKS HOLDINGS LIMITED—continued			
Harrison, Daniel C, 10 Bethel St, Ormond	24.00	Dividend	30.4.90
Luker, Annie (estate of), c/o Miss W Luker, 28 Beach Rd, Collaroy, NSW	27.00	"	14.11.86
Mann, Ronald D (estate of), c/o B C Harris & Co., 16 Ninth Ave, Campsie, NSW	132.12	"	4.88
Piper, Mary M (estate of), c/o Coadys, 1st Floor, 324 St Kilda Rd, Melbourne	23.04	"	30.4.90
Purcell, Thomas F, c/o 133 Tunstal Rd, East Doncaster	19.50	"	4.87
Simpson, Robert L, 138 Homebush Rd, Strathfield, NSW	87.84	"	11.86
Stansfield, Thomas M, 22 Alkira Way, Orange, NSW	14.40	"	11.86
West, Robert	221.76	"	11.86
Williams, Barbara J, PO Box 11, Torquay 1121	18.00	"	30.4.87

The Supreme Court of the State of Victoria
SALE BY THE SHERIFF

On 25 February 1993 at 2.30 p.m. at the Sheriff's Office, 8-20 King Street, Oakleigh (unless process be stayed or satisfied).

All the estate and interest (if any) of J. Williams of 4/21 Tooyal Street, Frankston shown on Certificate of Title as John Arthur Williams of an estate in fee simple in the land described on Certificate of Title Volume 9709 Folio 216 upon which is erected a residential dwelling known as 124 Seaford Road, Seaford.

Registered Mortgage No. N372575V affects the said estate and interest.

Terms—Cash only

21563 E. SMIRL
Sheriff's Officer

The Supreme Court of the State of Victoria
SALE BY THE SHERIFF

On 25 February 1993 at 2.30 p.m. at the Sheriff's Office, 8-20 King Street, Oakleigh (unless process be stayed or satisfied).

All the estate and interest (if any) of Mr G. Houlihan of 5 Marilyn Court, Watsonia as shown on Certificate of Title as Gavin Francis Houlihan, registered proprietor of an estate in fee simple in the land described on Certificate of Title Volume 7756 Folio 199 upon which is erected a dwelling known as 5 Marilyn Court, Watsonia.

Registered Mortgage Nos K656453, S27010X and unregistered Dealing No. PS320834N affects the said estate and interest.

Terms—Cash only

21564 E. SMIRL
Sheriff's Officer

The Supreme Court of the State of Victoria
SALE BY THE SHERIFF

On 25 February 1993 at 11.00 a.m. at the Sheriff's Office, Camp Street, Ballarat (unless process be stayed or satisfied).

All the estate and interest (if any) of Sandra Georges of 16 Collier Street, Woodend shown on Certificate of Title as Sandra Anne Georges as joint proprietor with David Joseph Mollica of an estate in fee simple in the land described on Certificate of Title Volume 9374 Folio 186 upon which is erected a brick veneer home known as Lot 29 Calder Highway, Taradale. The property is located 300 metres north east of Back Road heading south towards the township of Taradale. The property is 900 metres north of Davey Street.

Registered Mortgage Nos P829726H and R906446N affects the said estate and interest.

Terms—Cash only

21565 E. SMIRL
Sheriff's Officer

The County Court of the State of Victoria
SALE BY THE SHERIFF

On 25 February 1993 at 2.30 p.m. at the Sheriff's Office, 8-20 King Street, Oakleigh (unless process be stayed or satisfied).

All the estate and interest (if any) of John Martin and Diane Joy Martin, of 11 Pampero Court, Mooroolbark as joint proprietors of an estate in fee simple in the land described on Certificate of Title Volume 9284 Folio 738 upon which is erected a residential property known as 11 Pampero Court, Mooroolbark.

Registered Mortgage No. R381353G and the Covenant contained in transfer H613281 affects the said estate and interest.

Terms—Cash only

21560

E. SMIRL
Sheriff's Officer

simple in the land described on Certificate of Title Volume 9119 Folio 581 upon which is erected a dwelling house known as 8 Ravenhill Crescent, Endeavour Hills.

Registered Mortgage Nos P283771X, P739480T, R426137S and Caveat No. R745857L and the Covenant contained in Transfer G109452 affects the said estate and interest.

Terms—Cash only

21562

E. SMIRL
Sheriff's Officer

The Supreme Court of the State of Victoria
SALE BY THE SHERIFF

On 25 February 1993 at 11.00 a.m. at the Sheriff's Office, State Government Offices, 4th Floor, Little Mallop Street, Geelong (unless process be stayed or satisfied).

All the estate and interest (if any) of Daryl Carey of Lot 240 Dutton Way, Portland as shown on Memorial Book as Daryl John Carey joint proprietor with Helen Jane Closter of an estate in fee simple in the land described on Memorial Book 846 No. 212 upon which is erected a residential dwelling known as Lot 240 Dutton Way, Portland. The property is situated on the lefthand side of the road approximately 320 feet and 2 inches from the intersection of Dutton Way and Murphy Street, Portland.

Registered Mortgage Memorial Book 857 No. 50 affects the said estate and interest.

Terms—Cash only

21561

E. SMIRL
Sheriff's Officer

The Supreme Court of the State of Victoria
SALE BY THE SHERIFF

On 25 February 1993 at 2.30 p.m. at the Sheriff's Office, 8-20 King Street, Oakleigh (unless process be stayed or satisfied).

All the estate and interest (if any) of Doreen Lee of 8 Ravenhill Crescent, Endeavour Hills shown on Certificate of Title as Thelma Doreen Lee as registered proprietor of an estate in fee

PROCLAMATIONS

Public Sector Management Act 1992

Bank Holidays Act 1958

PROCLAMATION OF SUBSTITUTE
HOLIDAY

I, Richard E. McGarvie, Governor of Victoria, acting with the advice of the Executive Council and under section 84 (1) of the *Public Sector Management Act 1992* and section 7 (1) of the *Bank Holidays Act 1958*—

- (a) declare that the public holiday and bank holiday on 26 January 1993 shall not be a public holiday and bank holiday throughout Victoria on that day; and
- (b) appoint 1 February 1993 as the day to be a public holiday and bank holiday throughout Victoria.

Given under my hand and the seal of Victoria on 22 December 1992.

(L.S.) R. E. McGARVIE
By His Excellency's Command

ROGER PESCOTT
Minister for Industry Services

Gaming Machine Control Act 1991

PROCLAMATION OF COMMENCEMENT

I, Richard E. McGarvie, Governor of Victoria, acting with the advice of the Executive Council and pursuant to section 2 of the *Gaming Machine Control Act 1991*, fix 21 January 1993 as the day on which section 161 (2) and (3) of that Act comes into operation.

Given under my hand and the Seal of Victoria at Melbourne on 19 January 1993

(L.S.) R. E. McGARVIE
By His Excellency's Command

HADDON STOREY
Minister for Gaming

GOVERNMENT NOTICES

*Flora and Fauna Guarantee Act 1988*FINAL RECOMMENDATIONS OF THE FLORA AND FAUNA GUARANTEE
SCIENTIFIC ADVISORY COMMITTEE

The Scientific Advisory Committee considers that on the evidence available the following nominated items are eligible for listing in accordance with Section 11 of the *Flora and Fauna Guarantee Act 1988*. The Committee has made a final recommendation in accordance with Section 15 of the Act that the nominations for listing of the following items be supported. The reasons that the nominations are supported are that the items satisfy at least one primary criterion of the set of criteria prepared and maintained under Section 11 of the Act. The criteria are stated in Schedule 1 of the Flora and Fauna Guarantee Regulations 1990.

Item		Item	
<i>Caladenia robinsonii</i>	- Frankston Spider-orchid	<i>Psoralea cinerea</i>	- Hoary Psoralea
<i>Falco hypoleucos</i>	- Grey Falcon	<i>Santalum lanceolatum</i>	- Northern Sandalwood
<i>Lepidium aschersonii</i>	- Spiny Pepper-cress		Forest Red Gum Grassy Woodland Community
<i>Lepidium monoplacoides</i>	- Winged Pepper-cress		Central Gippsland Plains Grassland Community
<i>Lepidium pseudopapillosum</i>	- Erect Pepper-cress		Red Gum Swamp Community
<i>Morelia spilota</i>	- Carpet & Diamond Pythons		
<i>Pezoporus wallicus</i>	- Ground Parrot		Potentially Threatening Processes
<i>Phebalium wilsonii</i>	- Shiny Phebalium		The introduction of exotic organisms into Victorian
<i>Pseudomys shortridgei</i>	- Heath Rat		marine waters

The Scientific Advisory Committee considers that on the evidence available the following nominated items are not eligible for listing in accordance with Section 11 of the *Flora and Fauna Guarantee Act 1988*. The Committee has made a final recommendation in accordance with Section 15 of the Act that the nominations for listing of the following items not be supported. The reasons that the nominations are not supported are that the items do not satisfy the set of criteria prepared and maintained under Section 11 of the Act.

Potentially Threatening Processes

Vegetation clearance, sediment influx into streams and rock scree, alterations to stream channels, influx of pollutants into streams, and fragmentation of species populations as a result of development in alpine environments.

Item

Pultenaea weindorferi - Swamp Bush-pea

PRELIMINARY RECOMMENDATIONS OF THE FLORA AND FAUNA GUARANTEE
SCIENTIFIC ADVISORY COMMITTEE

The Scientific Advisory Committee considers that on the evidence available the following nominated items are eligible for listing in accordance with Section 11 of the *Flora and Fauna Guarantee Act 1988*. The Committee has made a preliminary recommendation in accordance with Section 14 of the Act that the nominations for listing of the following items be supported. The reasons that the nominations are supported are that the items satisfy at least one primary criterion of the set of criteria prepared and maintained under Section 11 of the Act. The criteria are stated in Schedule 1 of the Flora and Fauna Guarantee Regulations 1990.

Item		Item	
<i>Engaeus malleocoota</i>	- Malleocoota Burrowing Crayfish	<i>Ptilopus erubescens</i>	- Hairy-tails
<i>Engaeus phyllocercus</i>	- Narracan Burrowing Crayfish	<i>Psoralea australasica</i>	- Tall Psoralea
<i>Engaeus sternalis</i>	- Warragul Burrowing Crayfish		

The Scientific Advisory Committee considers that on the evidence available the following nominated item is not eligible for listing in accordance with Section 11 of the *Flora and Fauna Guarantee Act 1988*. The Committee has made a preliminary recommendation in accordance with Section 14 of the Act that the nomination for listing of the following item not be supported. The reasons that the nomination is not supported are that the item does not satisfy the set of criteria prepared and maintained under Section 11 of the Act.

Item

Persoonia arborea - Tree Geebung

Copies of the reports can be obtained from the Head office and Regional offices of the Department of Conservation and Natural Resources.

General inquiries: Kerri Northey (03) 412 4955
Pam Clunie (03) 412 4567

KERRI NORTHEY
Secretary to the Scientific Advisory Committee

Public Service Act 1974
PUBLIC HOLIDAYS

The following is a list of Public Holidays (Whole and Half Days) proclaimed for the year 1992 in the Municipalities NOT included in the Fifth Schedule to the Public Service Act.

Municipality	Day and Date	Occasion	Whole or Half Day
Shire of Seymour	Thurs. 6/2/92	Puckapunyal Cup	Half
City of Sale	Thurs. 13/2/92	Sale Cup	Half
Shire of Mornington (North, South & Mt Martha Riding)	Wed. 19/2/92	Mornington Cup	Half
City of Hamilton	Mon. 24/2/92	Hamilton Cup	Half
Shire of Dundas	Mon. 24/2/92	Hamilton Cup	Half
Township of Camperdown	Mon. 16/3/92	Camperdown Cup	Half
Shire of Kilmore (excluding Townships of Beveridge and Wallan)	Wed. 18/3/92	Kilmore Turf Cup	Half
City of Hamilton	Wed. 8/4/92	Hamilton Carnival	Half
Shire of Dundas	Wed. 8/4/92	Hamilton Carnival	Half
City of Warrambbool	Thurs. 7/5/92	Racing Carnival	Half
Shire of Glenelg	Fri. 15/5/92	Casterton Cup	Half
Shire of Warracknabeal	Fri. 31/7/92	Warracknabeal Cup	Half
Townships of Wedderburn and Korong Vale	Wed. 9/9/92	Wedderburn Wool Expo.	Full
Shire of Bacchus Marsh	Mon. 21/9/92	In lieu of Melb. Show Day	Full
Shire of Romsey	Mon. 21/9/92	In lieu of Melb. Show Day	Full
Shire of Phillip Island	Mon. 21/9/92	In lieu of Melb. Show Day	Full
Shire of Gisborne	Mon. 21/9/92	In lieu of Melb. Show Day	Full
Shire of Seymour	Tues. 22/9/92	Seymour Cup	Half
Shire of Healesville (excluding Sugarloaf Riding)	Wed. 23/9/92	In lieu of Melb. Show Day	Full
Shire of Healesville (throughout the Sugarloaf Riding)	Thurs. 24/9/92	In lieu of Melb. Show Day	Full
City of Horsham	Thurs. 1/10/92	Horsham Show	Half
Shire of Wimmera	Thurs. 1/10/92	Horsham Show	Half
Shire of Dunmunkle (West Riding)	Fri. 2/10/92	Murtoa Show	Half
Shire of Birchip	Mon. 5/10/92	Birchip Show	Half
Shire of Huntly	Tues. 6/10/92	Elmore Field Days	Full
Shire of Waranga	Tues. 6/10/92	Elmore Field Days	Full
Shire of Dunmunkle (North Riding)	Tues. 6/10/92	Minyip Show	Half
Shire of Kerang	Tues. 6/10/92	Kerang Ag. Show	Half
Borough of Kerang	Tues. 6/10/92	Kerang Ag. Show	Half
Shire of Dunmunkle (East Riding)	Wed. 7/10/92	Rupanyup Show	Half
Shire of Cranbourne	Wed. 7/10/92	Cranbourne Cup	Half
Shire of Walpeup (Westerley from Linga Township to Municipal Boundary)	Wed. 7/10/92	Pinnaroo Show	Full
Shire of Warracknabeal	Thurs. 8/10/92	Warracknabeal Ag. Show	Full
Shire of Wimmera (North Riding)	Thurs. 8/10/92	Warracknabeal Ag. Show	Half
Shire of Shepparton	Fri. 9/10/92	Shepparton Show	Full
Shire of Karkarooc (with exception of Beulah Township)	Mon. 12/10/92	Hopetoun Show	Full

Municipality	Day and Date	Occassion	Whole or Half Day
Shire of Wycheproof (Myall and Tyrrell Ridings, including Township of Culgoa)	Wed. 14/10/92	Sea Lake Show	Half
Shire of Lowan	Thurs. 15/10/92	Nhill Show	Half
City of Geelong	Wed. 21/10/92	Geelong Cup	Full
Shire of Numurkah	Wed. 21/10/92	Numurkah Show	Half
Shire of Wycheproof (in the Thalia and Bunguluke Ridings of the Shire of Wycheproof, excluding the Township of Culgoa)	Wed. 21/10/92	Wycheproof Annual Show	Half
Shire of Kilmore (excluding Townships of Beveridge and Wallan)	Mon. 26/10/92	Kilmore Pacing	Half
Shire of McIvor	Tues. 3/11/92	Heathcote Show	Full
City of Bendigo	Tues. 3/11/92	Sunday School Picnic	Full
Borough of Eaglehawk	Tues. 3/11/92	Bendigo Picnic	Full
Shire of Walpeup (Easterly from and including Township of Linga to Shire Boundary)	Tues. 3/11/92	Farmers Festival	Full
Shire of Korong (Township of Wedderburn)	Tues. 3/11/92	Melbourne Cup	Full
Shire of Swan Hill (Townships of Robinvale and Districts)	Tues. 3/11/92	Sports & Gala Day	Full
Borough of Queenscliffe	Tues. 3/11/92	Melbourne Cup	Full
Rural City of Marong	Tues. 3/11/92	Melbourne Cup	Full
Shire of Strathfieldsaye	Tues. 3/11/92	Melbourne Cup	Full
Shire of Kyneton	Wed. 4/11/92	Kyneton Cup	Full
City of Bendigo	Wed. 11/11/92	Bendigo Cup	Half
Borough of Eaglehawk	Wed. 11/11/92	Bendigo Cup	Half
Shire of Huntly	Wed. 11/11/92	Bendigo Cup	Half
Shire of Strathfieldsaye	Wed. 11/11/92	Bendigo Cup	Half
Rural City of Marong	Wed. 11/11/92	Bendigo Cup	Half
City of Ballarat	Wed. 18/11/92	Ballarat Cup	Full
Shire of Ballarat	Wed. 18/11/92	Ballarat Cup	Full
Shire of Bungaree	Wed. 18/11/92	Ballarat Cup	Full
City of Ararat	Fri. 27/11/92	Ararat Turf Club Cup	Half

Dated 12 January 1993

J. G. EDGAR
Acting Director, Industry Services

ERRATUM

Administrative Arrangements Act 1983
ADMINISTRATIVE ARRANGEMENTS
ORDER (No. 120) 1992

In Government Gazette No. G1 dated 7 January 1993 on page 52, item 7 of the Schedule states "Friendly Societies (Reserved Board) Act 1991, section 101v (3) (b)" should read "Friendly Societies (Reserve Board) Act 1991, section 101v (3) (b)".

CONTRACTS ACCEPTED

School: Sherbrooke Community School
Project: Art/Craft/Fire Refuge
Accepted Tender: Power Developments P/L
Contract Value: \$127 200
Date Accepted: 29 July 1992GEOFF SPRING
Director of School Education

138 G 3 21 January 1993

Planning and Environment Act 1987
MELBOURNE PLANNING SCHEME
Notice of Amendment
Amendment L118

The Minister for Planning has prepared Amendment L118 to the Local Section (Central City Development Area) of the Melbourne Planning Scheme.

The amendment will encourage the provision of dwellings within the Central City area. The amendment does not prevent the development of sites for any use currently permitted by the Scheme, but signals the Responsible Authority's commitment to housing development in the City.

The amendment can be inspected at the offices of the Department of Planning and Development, Ground Floor, The Olderfleet Buildings, 477 Collins Street, Melbourne and the City of Melbourne, Council House, 200 Little Collins Street, Melbourne.

Submissions about the amendment must be sent to The Minister for Planning, Attention: Planning Co-ordination Branch, PO Box 2240T, Melbourne 3001 by 22 February 1993.

GEOFF CODE
Manager
Planning Co-ordination Branch
Department of Planning and Development

Planning and Environment Act 1987
KORUMBURRA PLANNING SCHEME
Notice of Lapsing of an Amendment
Amendment L45

The Shire of Korumburra has abandoned Amendment L45 to the Korumburra Planning Scheme.

The amendment proposed to reserve land at Lot 12, LP 3948, Loch-Poowong Road, Loch, for a Proposed Public Purpose—Shire Purposes. The amendment also included site specific provisions which would have enabled the land to be used for a refuse transfer station.

The amendment lapsed on 16 December 1992.

GEOFF CODE
Manager
Planning Co-ordination Branch
Department of Planning and Development

Victoria Government Gazette

Planning and Environment Act 1987
ESSENDON PLANNING SCHEME
Notice of Approval of Amendment
Amendment L36

The Minister for Planning has approved Amendment L36 to the Essendon Planning Scheme.

The amendment rezones from Residential C zone to Public Purposes 19 (Local Government) Reservation land at 62 and 62A Pascoe Vale Road, Moonee Ponds.

The amendment comes into operation on the date this notice is published in the *Government Gazette*.

A copy of the amendment can be inspected free of charge during office hours at the offices of the City of Essendon, Pascoe Vale Road, Moonee Ponds and at the Department of Planning and Development, The Olderfleet Buildings, Ground Floor, 477 Collins Street, Melbourne.

GEOFF CODE
Manager
Planning Co-ordination Branch
Department of Planning and Development

Planning and Environment Act 1987
PRESTON PLANNING SCHEME
Notice of Approval of Amendment
Amendment L39

The Minister for Planning has approved Amendment L39 to the Preston Planning Scheme.

The amendment comes into operation on the date this notice is published in the *Government Gazette*.

The amendment rezones about 1.75 hectare of land at 90-92 Chifley Drive, Preston from Existing Public Purposes (MMBW) to General Industrial. The land is no longer required by Melbourne Water. The surrounding land is zoned General Industrial.

A copy of the amendment can be inspected free of charge during office hours at the offices of the City of Preston, 350 High Street, Preston and at the Department of Planning and Development, 477 Collins Street, Melbourne.

GEOFF CODE
Manager
Planning Co-ordination Branch
Department of Planning and Development

Victoria Government Gazette

Planning and Environment Act 1987
FLINDERS PLANNING SCHEME
Notice of Approval of Amendment
Amendment L108

The Minister for Planning has approved Amendment L108 to the Flinders Planning Scheme.

The amendment comes into operation on the date this notice is published in the *Government Gazette*.

The amendment affects the Arthurs Seat Restructure zone. It introduces two provisions which were omitted by error from Amendment L92 to Flinders Planning Scheme as adopted by the Council.

A copy of the amendment can be inspected free of charge during office hours at the offices of the Shire of Flinders, Boneo Road, Rosebud and at the Department of Planning and Development, 477 Collins Street, Melbourne.

GEOFF CODE
Manager

Planning Co-ordination Branch
Department of Planning and Development

Planning and Environment Act 1987
SHEPPARTON CITY PLANNING SCHEME
Notice of Approval of Amendment
Amendment L42

The Minister for Planning has approved Amendment L42 to the Shepparton City Planning Scheme.

The amendment comes into operation on the date this notice is published in the *Government Gazette*.

The amendment rezones various former channel reserves from Existing Public Purposes 10—Rural Water Commission to Residential C and Commercial E zone.

A copy of the amendment can be inspected free of charge during office hours at the offices of the City of Shepparton, Welsford Street, Shepparton and at the Department of Planning and Development, 477 Collins Street, Melbourne.

GEOFF CODE
Manager

Planning Co-ordination Branch
Department of Planning and Development

G 3 21 January 1993 139

Planning and Environment Act 1987
MALVERN PLANNING SCHEME
Notice of Approval of Amendment
Amendment L6

The Minister for Planning has approved Amendment L6 to the Malvern Planning Scheme.

The amendment comes into operation on the date this notice is published in the *Government Gazette*.

The amendment rezones land at 207–213 Waverley Road from Service Business to Office zone.

A copy of the amendment can be inspected free of charge during office hours at the offices of the City of Malvern, corner Glenferrie Road and High Street Road, Malvern and at the Department of Planning and Development, 477 Collins Street, Melbourne.

GEOFF CODE
Manager

Planning Co-ordination Branch
Department of Planning and Development

Planning and Environment Act 1987
DONCASTER AND TEMPLESTOWE
PLANNING SCHEME
Notice of Approval of Amendment
Amendment L54

The Minister for Planning has approved Amendment L54 to the Local Section of the Doncaster and Templestowe Planning Scheme.

The amendment comes into operation on the date this notice is published in the *Government Gazette*.

The amendment rezones land on the north side of Templestowe Road, east of Bridge Street, Doncaster and Templestowe from Existing Main Road Reservation to Proposed Road Widening Reservation.

A copy of the amendment can be inspected free of charge during office hours at the Department of Planning and Development, Ground Floor, 477 Collins Street, Melbourne and at the offices of the City of Doncaster and Templestowe, 695 Doncaster Road, Doncaster.

GEOFF CODE
Manager

Planning Co-ordination Branch
Department of Planning and Development

140 G 3 21 January 1993

Planning and Environment Act 1987
HASTINGS PLANNING SCHEME
Notice of Approval of Amendment
Amendment L52

The Minister for Planning has approved Amendment L52 to the Hastings Planning Scheme.

The amendment comes into operation on the date this notice is published in the *Government Gazette*.

The amendment reserves land with an approximate area of 5700m² at 114 Grants Road, Baxter for Public Purposes Primary School to enable the land to be purchased to extend the grounds of the adjoining primary school.

A copy of the amendment can be inspected free of charge during office hours at the offices of the Shire of Hastings, Marine Parade, Hastings and at the Department of Planning and Development, 477 Collins Street, Melbourne.

GEOFF CODE
Manager
Planning Co-ordination Branch
Department of Planning and Development

Planning and Environment Act 1987
HASTINGS PLANNING SCHEME
Notice of Approval of Amendment
Amendment L49

The Minister for Planning has approved Amendment L49 to the Hastings Planning Scheme.

The amendment comes into operation on the date this notice is published in the *Government Gazette*.

The amendment introduces a specific site control clause to Schedule 6 of the scheme to allow continued use and development by Transwest Haulage, BHP Materials Trading Pty Ltd, and Lysaghts Steel Coil Division at Lots 38, 39, 40, 42 and 29, LP 3732, south-west corner of Bayview Road and Long Island Drive, Hastings.

A copy of the amendment can be inspected free of charge during office hours at the offices of the Shire of Hastings, Marine Parade, Hastings and at the Department of Planning and Development, 477 Collins Street, Melbourne.

GEOFF CODE
Manager
Planning Co-ordination Branch
Department of Planning and Development

Victoria Government Gazette

Planning and Environment Act 1987
BALLARAT SHIRE PLANNING SCHEME
Notice of Approval of Amendment
Amendment L29

The Minister for Planning has approved Amendment L29 to the Ballarat Shire Planning Scheme.

The amendment comes into operation on the date this notice is published in the *Government Gazette*.

The map amendment relates to Prince of Wales Park. It transfers some land from Public Purpose Health Department to Public Open Space (Recreation Reserve) and transfers some land from Public Open Space (Recreation Reserve) to Public Purpose Indoor Sports Centre.

A copy of the amendment can be inspected free of charge during office hours at the offices of the Shire of Ballarat, Gillies Street, Wendouree; the Department of Planning and Development, 477 Collins Street, Melbourne and at the Department of Planning and Development, Regional Office, State Government Offices, Ballarat.

GEOFF CODE
Manager
Planning Co-ordination Branch
Department of Planning and Development

Planning and Environment Act 1987
KEILOR PLANNING SCHEME
Notice of Lapsing of Amendment
Amendment L14

Pursuant to section 30 (1) of the *Planning and Environment Act 1987* the Minister for Planning gives notice that Amendment L14 to the Keilor Planning Scheme has lapsed.

The amendment proposed to change the Scheme by rezoning the land fronting Sydenham Road (approximately 1.2 kilometres) which extends from land occupied by the Catholic Regional College at the intersection of Sydenham Road and Pecks Road, south-eastwards to include all of the 2 hectare (approximately) subdivision of the college, from a Reserved Living zone to Special Use No. 1 zone.

The amendment lapsed on 6 December 1991.

GEOFF CODE
Manager
Planning Co-ordination Branch
Department of Planning and Development

Victoria Government Gazette

Planning and Environment Act 1987
BRUNSWICK PLANNING SCHEME
Notice of Approval of Amendment
Amendment L21

The Minister for Planning has approved Amendment L21 to the Brunswick Planning Scheme.

The amendment comes into operation on the date this notice is published in the *Government Gazette*.

The amendment rezones the Brunswick East Secondary College site in Albert Street, Brunswick from part Existing Secondary School Reservation and part Proposed Secondary School Reservation to a Residential C zone.

A copy of the amendment can be inspected free of charge during office hours at the offices of the City of Brunswick, 233 Sydney Road, Brunswick and at the Department of Planning and Development, 477 Collins Street, Melbourne.

GEOFF CODE
Manager

Planning Co-ordination Branch
Department of Planning and Development

Planning and Environment Act 1987
WILLIAMSTOWN PLANNING SCHEME
Notice of Approval of Amendment
Amendment L13

The Minister for Planning has approved Amendment L13 to the Williamstown Planning Scheme.

The amendment comes into operation on the date this notice is published in the *Government Gazette*.

The amendment rezones the former Electricity Supply Depot at 208 Hall Street, Spotswood from General Industrial to Public Purposes 19—Local Government.

The amendment will allow the relocation of various Council Departments from Ferguson Street, Williamstown.

A copy of the amendment can be inspected free of charge during office hours at the Department of Planning and Development, Ground Floor, 477 Collins Street, Melbourne and the City of Williamstown, 104 Ferguson Street, Williamstown.

GEOFF CODE
Manager

Planning Co-ordination Branch
Department of Planning and Development

G 3 21 January 1993 141

Planning and Environment Act 1987
GEELONG REGIONAL PLANNING SCHEME

Notice of Approval of Amendment
Amendment L125

The Minister for Planning has approved Amendment L125 to the Geelong Regional Planning Scheme.

The amendment comes into operation on the date this notice is published in the *Government Gazette*.

The amendment inserts a new Clause, Number 164-4 into the Geelong West part of the Local Section of the Planning Scheme. The new Clause allows the land and buildings at 59-63 Spring Street, Geelong West, to be used for an educational centre subject to compliance with conditions relating to the provision of car parking, exhibition of public transport information, control of noise, and the use to cease by 1 January 1998.

A copy of the amendment can be inspected free of charge during office hours at the Department of Planning and Development, Ground Floor, The Olderfleet Buildings, 477 Collins Street, Melbourne; the Geelong Regional Commission, State Government Offices, corner Little Malop and Fenwick Streets, Geelong and at the City of Geelong West, Municipal Offices, 10-12 Albert Street, Geelong West.

GEOFF CODE
Manager

Planning Co-ordination Branch
Department of Planning and Development

Planning and Environment Act 1987
BULLA PLANNING SCHEME
Notice of Lapsing of Amendment
Amendment L18

On 26 November 1992 the Shire of Bulla advised the Minister for Planning that the above amendment had lapsed.

The amendment proposed to introduce additional road widenings along Somerton Road between Oatlands Road and Mickleham Road, Oatlands Junction and Greenvale.

The amendment lapsed on 6 December 1991 as provided in section 30 (1) (a) of the Act.

GEOFF CODE
Manager

Planning Co-ordination Branch
Department of Planning and Development

142 G 3 21 January 1993

Planning and Environment Act 1987
KEILOR PLANNING SCHEME
 Notice of Lapsing of Amendment
 Amendment L8

Pursuant to section 30 (1) of the *Planning and Environment Act 1987* the Minister for Planning gives notice that Amendment L8 to the Keilor Planning Scheme has lapsed.

The amendment proposed to change the Scheme by rezoning the existing General Farming A zone at Lot 2 LP87946, Calder Highway, Keilor, to a Proposed Public Open Space Reservation.

The amendment lapsed on 12 April 1991.

GEOFF CODE
 Manager
 Planning Co-ordination Branch
 Department of Planning and Development

Cemeteries Act 1958
SCALE OF FEES

In pursuance of the powers conferred upon them by the *Cemeteries Act* the trustees of the Yarrowonga Public Cemetery hereby make the following scale of fees, which shall come into operation upon publication in the *Government Gazette*, and from and after such publication every scale of fees heretofore made by the said trustees shall be and is hereby rescinded to the extent to which it conflicts with this scale.

Infant Burial Section

\$
 Land (including supply and
 installation of plaque) 375.00

**COUNCILLORS FOR THE
 SHIRE OF YARRAWONGA**

Cemeteries Act 1958
SCALE OF FEES

In pursuance of the powers conferred upon them by the *Cemeteries Act* the trustees of the Ararat Public Cemetery hereby make the following scale of fees, which shall come into operation upon publication in the *Government Gazette*, and from and after such publication every scale of fees heretofore made by the said trustees shall be and is hereby rescinded to the extent to which it conflicts with this scale.

\$
 Exhumation fee 1 000.00

P. CASHIN, Trustee
 M. CASTLES, Trustee
 K. ROBSON, Trustee

Victoria Government Gazette
Cemeteries Act 1958
SCALE OF FEES

In pursuance of the powers conferred upon them by the *Cemeteries Act* the trustees of the Dromana and Flinders Public Cemeteries hereby make the following scale of fees, which shall come into operation upon publication in the *Government Gazette*, and from and after such publication every scale of fees heretofore made by the said trustees shall be and is hereby rescinded to the extent to which it conflicts with this scale.

Public Graves

\$
 Interment in grave without exclusive
 right—stillborn child 85.00
 Interment in grave without exclusive
 right—other 101.00
 Number peg or label 34.00

Private Graves

Land 2.44 m x 1.22 m 393.00
 Sinking grave 393.00
 Sinking oversize grave (extra) 85.00
 Cancellation of order to sink (if
 commenced) 112.00
 Re-opening grave (no cover) 393.00
 Re-opening grave (with cover or kerb) 450.00

Other Charges

Interment of ashes in niche wall 73.00
 Interment of ashes in niche wall not in
 prescribed hours or on Saturdays,
 Sundays or Public Holidays or
 without due notice 152.00
 Interment not in prescribed hours or on
 Saturdays, Sundays or Public
 Holidays, or without due notice 450.00
 Late fee (per half hour or part thereof
 in excess of first fifteen minutes) 56.00
 Certificate of Right of Burial 17.00
 Permission to erect a headstone or
 monument (work carried out by
 monumental mason)—10% of cost
 with a minimum of \$29.00
 Permission to construct a brick grave
 or to erect any stone kerb, brick,
 tilework or concrete 44.00
 Exhuming the remains of a body
 (when authorised) 674.00
 Interment of ashes in a private grave 73.00

Dromana Only

Memorial wall niche and plaque and vase	337.00
Extra line of lettering on plaque	12.00

Lawn Section

Land 2.44 m x 1.22 m	674.00
Plaque	281.00
First interment	393.00
Re-opening (second interment)	450.00
Second interment plaque	90.00

COUNCILLORS FOR THE
SHIRE OF FLINDERS

Permission to erect a headstone or monument	40.00
Permission to construct a brick grave or to erect any stone kerb, brick tile-work or concrete	40.00
Exhuming the remains of a body (when authorised)	400.00
Interment of ashes in a private grave	40.00
Certificate of right of burial	10.00

K. BAKER, Trustee
C. E. HAEUSLER, Trustee
G. I. BARBARY, Trustee*Cemeteries Act 1958*

SCALE OF FEES

In pursuance of the powers conferred upon them by the Cemeteries Act the trustees of the Sea Lake Public Cemetery hereby make the following scale of fees, which shall come into operation upon publication in the *Government Gazette*, and from and after such publication every scale of fees heretofore made by the said trustees shall be and is hereby rescinded to the extent to which it conflicts with this scale.

Public Graves

	\$
Interment in grave without exclusive right—stillborn child	60.00
Interment in grave without exclusive right—others	80.00
Number peg or label	25.00

Private Graves

Land 2.44 m x 1.22 m	80.00
Own selection of land (extra)	60.00

Sinking Charges for Private Graves

Sinking grave 1.83 m deep	140.00
Each additional 0.3 m	10.00
Sinking oversize grave full depth	160.00
Cancellation of order to sink (if commenced)	50.00
Cancellation of order to sink (if completed)	140.00
Re-opening grave (no cover)	140.00
Re-opening grave (with cover)	150.00
Child's grave	80.00

Miscellaneous Charges

Interment fee	40.00
Interment outside prescribed hours, or on Saturdays, Sundays or Public Holidays or without due notice	40.00

Cemeteries Act 1958

SCALE OF FEES

In pursuance of the powers conferred upon them by the Cemeteries Act the trustees of the Chewton Public Cemetery hereby make the following scale of fees, which shall come into operation upon publication in the *Government Gazette*, and from and after such publication every scale of fees heretofore made by the said trustees shall be and is hereby rescinded to the extent to which it conflicts with this scale.

Private Graves

Land 2.44 m x 1.22 m	120.00
----------------------	--------

Sinking Charges for Private Graves

Sinking grave 1.83 m deep	220.00
Sinking oversize grave	75.00
Re-opening grave	200.00

Miscellaneous Charges

Interment fee	50.00
Certificate of right of burial	15.00
Number plate or brick	10.00
Permission to erect a headstone or monument—10% of cost	
Permission to construct a brick grave or to erect any stone kerb, brick tile-work or concrete	50.00
Exhuming the remains of a body (when authorised)	600.00
Interment of ashes in a private grave	50.00
Memorial Wall Niche or Plaque	100.00
Search fee per request	10.00

D. LLEWELLYN, Trustee
S. ELLERY, Trustee
S. ARCHBOLD, Trustee

Cemeteries Act 1958
SCALE OF FEES

In pursuance of the powers conferred upon them by the Cemeteries Act the trustees of the Yarram Public Cemetery hereby make the following scale of fees, which shall come into operation upon publication in the *Government Gazette*, and from and after such publication every scale of fees heretofore made by the said trustees shall be and is hereby rescinded to the extent to which it conflicts with this scale.

Monumental Lawn Cemetery

	\$
Land 2.44 m x 1.22 m—	
First interment	600.00
Re-opening	350.00

Lawn Section

Land 2.44 m x 1.22 m—	
First interment (includes sinking of grave 2 m deep. Plaque and flower container supplied by Trustees)	700.00
Re-opening (including additional lettering)	400.00
Interment of ashes in lawn	50.00
Ground Niche (includes single interment and plaque)	250.00

General Cemetery

Land 2.44 m x 1.22 m	150.00
Sinking of grave 2 m deep—first interment (adult or person over 12 years)	250.00
Sinking of grave for child 3 years and under 12 years	100.00
Sinking of grave for child under 3 years	60.00
Re-opening grave	250.00
Interment in grave without exclusive right stillborn child	50.00
Interment of ashes in grave	50.00

Additional Fees

Sinking of oversize grave	50.00
Interment on Saturday, Sunday or Public Holiday	100.00
Permission to exhume the remains of a body (when authorised)	300.00
Reservation of specific grave in all sections	100.00

Victoria Government Gazette

Permission to erect a headstone or memorial—5% cost of monument, minimum of \$10.00

W. L. BLAND, Trustee
R. L. NICOLL, Trustee
P. RYAN, Trustee

Cemeteries Act 1958
SCALE OF FEES

In pursuance of the powers conferred upon them by the Cemeteries Act the trustees of the Rainbow Public Cemetery hereby make the following scale of fees, which shall come into operation upon publication in the *Government Gazette*, and from and after such publication every scale of fees heretofore made by the said trustees shall be and is hereby rescinded to the extent to which it conflicts with this scale.

	\$
Interment in grave in monumental section	300.00
	W. HOFFMAN, Trustee J. KLEMM, Trustee T. FISHER, Trustee

Trustee Act 1958
SECTION 3AE

I hereby declare the class of Mortgage-Backed Securities known as Prime Asset Vehicle Limited Series 1 Promissory Notes, issued on 4 January 1993, to be Approved Mortgage-Backed Securities for the purpose of Part 1c of the Trustee Act 1958.

Given under my hand and seal 14 January 1993.

H. M. WALTER
Acting Commissioner for Corporate Affairs

Trustee Act 1958
SECTION 3AE

I hereby declare the class of Mortgage-Backed Securities known as Prime Asset Vehicle Limited Series 2 Promissory Notes, issued in December 1992, to be Approved Mortgage-Backed Securities for the purpose of Part 1c of the Trustee Act 1958.

Given under my hand and seal 14 January 1993.

H. M. WALTER
Acting Commissioner for Corporate Affairs

Victoria Government Gazette

Land Acquisition and Compensation Act 1986
Transport Act 1983

CALDER FREEWAY—SHIRES OF BULLA,
MELTON AND GISBORNE

Notice of Acquisition

Compulsory Acquisition of Interest in Land

The Roads Corporation declares that by this notice it acquires the following interest in the land described hereunder:

Owner's Name: Mr D. L. Butler.

Description of Interest in Land: Part of Lot 2 on PS No. 95970, Parish of Buttlejorrk.

Area: 2077 m².

Title details: Part of land in Certificate of Title Volume 8947 Folio 198.

Survey Plan No.: 18135A.

The survey plan referred to in this notice may be viewed at the Roads Corporation's North-West Metropolitan Regional Office at 1100 Pascoe Vale Road, Broadmeadows.

Published with the authority of the Roads Corporation and the Minister for Public Transport.

DEREK TREWARNE
Manager, Property Operations
Roads Corporation

Land Acquisition and Compensation Act 1986
Transport Act 1983

CALDER FREEWAY—SHIRES OF BULLA,
MELTON AND GISBORNE

Notice of Acquisition

Compulsory Acquisition of Interest in Land

The Roads Corporation declares that by this notice it acquires the following interest in the land described hereunder:

Owners' Names: Mr L. and Mrs A. M. Day.

Description of Interest in Land: Part of Lot 21 on PS No. 97141, Parish of Buttlejorrk.

Area: 1243 m².

Title details: Part of land in Certificate of Title Volume 8969 Folio 721.

Survey Plan No.: 18136A.

The survey plan referred to in this notice may be viewed at the Roads Corporation's North-West Metropolitan Regional Office at 1100 Pascoe Vale Road, Broadmeadows.

Published with the authority of the Roads Corporation and the Minister for Public Transport.

DEREK TREWARNE
Manager, Property Operations
Roads Corporation

G 3 21 January 1993 145

Land Acquisition and Compensation Act 1986
Transport Act 1983

CALDER FREEWAY—SHIRES OF BULLA,
MELTON AND GISBORNE

Notice of Acquisition

Compulsory Acquisition of Interest in Land

The Roads Corporation declares that by this notice it acquires the following interest in the land described hereunder:

Owners' Names: Dr A. and Mrs M. Keskevitch.

Description of Interest in Land: Part of Crown Allotment 87, Parish of Buttlejorrk.

Area: 6358 m².

Title details: Part of land in Certificate of Title Volume 9759 Folio 777.

Survey Plan No.: 18134A.

The survey plan referred to in this notice may be viewed at the Roads Corporation's North-West Metropolitan Regional Office at 1100 Pascoe Vale Road, Broadmeadows.

Published with the authority of the Roads Corporation and the Minister for Public Transport.

DEREK TREWARNE
Manager, Property Operations
Roads Corporation

Land Acquisition and Compensation Act 1986
Transport Act 1983

CALDER FREEWAY—SHIRES OF BULLA,
MELTON AND GISBORNE

Notice of Acquisition

Compulsory Acquisition of Interest in Land

The Roads Corporation declares that by this notice it acquires the following interest in the land described hereunder:

Owner's Name: Ms J. E. Wallace.

Description of Interest in Land: Part of Lot One on PS No. 75869, Parish of Buttlejorrk.

Area: 4385 m².

Title details: Part of land in Certificate of Title Volume 8672 Folio 363.

Survey Plan No.: 18135A.

The survey plan referred to in this notice may be viewed at the Roads Corporation's North-West Metropolitan Regional Office at 1100 Pascoe Vale Road, Broadmeadows.

Published with the authority of the Roads Corporation and the Minister for Public Transport.

DEREK TREWARNE
Manager, Property Operations
Roads Corporation

146 G3 21 January 1993

Land Acquisition and Compensation Act 1986
Transport Act 1983

CALDER FREEWAY—SHIRES OF BULLA,
MELTON AND GISBORNE

Notice of Acquisition

Compulsory Acquisition of Interest in Land

The Roads Corporation declares that by this notice it acquires the following interest in the land described hereunder:

Owners' Names: Mr A. and Mrs G. Nicolo.

Description of Interest in Land: Part of Crown Allotment 88, Parish of Buttlejork.

Area: 2629 m².

Title details: Part of land in Certificate of Title Volume 9474 Folio 075.

Survey Plan No.: 18134A.

The survey plan referred to in this notice may be viewed at the Roads Corporation's North-West Metropolitan Regional Office at 1100 Pascoe Vale Road, Broadmeadows.

Published with the authority of the Roads Corporation and the Minister for Public Transport.

DEREK TREWARNE
Manager, Property Operations
Roads Corporation

Land Acquisition and Compensation Act 1986
Transport Act 1983

CALDER FREEWAY—SHIRES OF BULLA,
MELTON AND GISBORNE

Notice of Acquisition

Compulsory Acquisition of Interest in Land

The Roads Corporation declares that by this notice it acquires the following interest in the land described hereunder:

Owner's Name: Mr A. Cavallo.

Description of Interest in Land: Part of Crown Allotment 89, Parish of Buttlejork.

Area: 6578 m².

Title details: Part of land in Certificate of Title Volume 9347 Folio 470.

Survey Plan No.: 18134A.

The survey plan referred to in this notice may be viewed at the Roads Corporation's North-West Metropolitan Regional Office at 1100 Pascoe Vale Road, Broadmeadows.

Published with the authority of the Roads Corporation and the Minister for Public Transport.

DEREK TREWARNE
Manager, Property Operations
Roads Corporation

Victoria Government Gazette

Land Acquisition and Compensation Act 1986
Transport Act 1983

CALDER FREEWAY—SHIRES OF BULLA,
MELTON AND GISBORNE

Notice of Acquisition

Compulsory Acquisition of Interest in Land

The Roads Corporation declares that by this notice it acquires the following interest in the land described hereunder:

Owners' Names: Mr R. and Mrs A. Vittori.

Description of Interest in Land: Part of land in PC No. 156330, Parish of Buttlejork.

Area: 80 m²

Title details: Part of land in Certificate of Title Volume 9534 Folio 848.

Survey Plan No.: 18132A.

The survey plan referred to in this notice may be viewed at the Roads Corporation's North-West Metropolitan Regional Office at 1100 Pascoe Vale Road, Broadmeadows.

Published with the authority of the Roads Corporation and the Minister for Public Transport.

DEREK TREWARNE
Manager, Property Operations
Roads Corporation

Land Acquisition and Compensation Act 1986
Transport Act 1983

CALDER FREEWAY—SHIRES OF BULLA,
MELTON AND GISBORNE

Notice of Acquisition

Compulsory Acquisition of Interest in Land

The Roads Corporation declares that by this notice it acquires the following interest in the land described hereunder:

Owners' Names: Mr C. and Mr N. Charalambous.

Description of Interest in Land: Crown Allotment 98, Parish of Buttlejork.

Area: 2.922 ha.

Title details: Whole of land in Certificate of Title Volume 8901 Folio 897.

Survey Plan No.: 18134A.

The survey plan referred to in this notice may be viewed at the Roads Corporation's North-West Metropolitan Regional Office at 1100 Pascoe Vale Road, Broadmeadows.

Published with the authority of the Roads Corporation and the Minister for Public Transport.

DEREK TREWARNE
Manager, Property Operations
Roads Corporation

Victoria Government Gazette

*Land Acquisition and Compensation Act 1986
Transport Act 1983*

NOTICE OF ACQUISITION

Compulsory Acquisition of Interest in Land

The Road Corporation declares that by this notice it acquires the following interest in the land described hereunder:

Owner's Name: Norjoy Nominees Pty Ltd.

Description of Interest in Land: The land in Plan of Consolidation No. 106454, Parish of Dousta Galla, County of Bourke.

Area: Whole of Title.

Title Details: Certificate of Title Volume 9280 Folio 649.

Drawing No.: 392789.

The drawing referred to in this notice may be viewed at Property Services Department, VIC ROADS, 2nd Floor, 3 Prospect Hill Road, Camberwell.

Published with the authority of the Roads Corporation and the Minister for Public Transport.

DEREK TREWARNE
Manager, Property Operations
Roads Corporation

*Land Acquisition and Compensation Act 1986
Transport Act 1983*

**CALDER FREEWAY—SHIRES OF BULLA,
MELTON AND GISBORNE**

Notice of Acquisition

Compulsory Acquisition of Interest in Land

The Roads Corporation declares that by this notice it acquires the following interest in the land described hereunder:

Owners' Names: Mr P. J. and Mrs S. Heeney.

Description of Interest in Land: Part of land in PC No. 352838N, Parish of Buttlejorrk.

Area: 421.4 m².

Title details: Part of land in Certificate of Title Volume 10050 Folio 592.

Survey Plan No.: 18133A.

The survey plan referred to in this notice may be viewed at the Roads Corporation's North-West Metropolitan Regional Office at 1100 Pascoe Vale Road, Broadmeadows.

Published with the authority of the Roads Corporation and the Minister for Public Transport.

DEREK TREWARNE
Manager, Property Operations
Roads Corporation

G 3 21 January 1993 147

*Land Acquisition and Compensation Act 1986
Transport Act 1983*

**CALDER FREEWAY—SHIRES OF BULLA,
MELTON AND GISBORNE**

Notice of Acquisition

Compulsory Acquisition of Interest in Land

The Roads Corporation declares that by this notice it acquires the following interest in the land described hereunder:

Owners' Names: Mr M. and Mrs M. Ulcakar.

Description of Interest in Land: Part of land in PC No. 352837Q, Parish of Buttlejorrk.

Area: 4381 m².

Title details: Part of land in Certificate of Title Volume 10017 Folio 946.

Survey Plan No.: 18133A.

The survey plan referred to in this notice may be viewed at the Roads Corporation's North-West Metropolitan Regional Office at 1100 Pascoe Vale Road, Broadmeadows.

Published with the authority of the Roads Corporation and the Minister for Public Transport.

DEREK TREWARNE
Manager, Property Operations
Roads Corporation

*Land Acquisition and Compensation Act 1986
Transport Act 1983*

**CALDER FREEWAY—SHIRES OF BULLA,
MELTON AND GISBORNE**

Notice of Acquisition

Compulsory Acquisition of Interest in Land

The Roads Corporation declares that by this notice it acquires the following interest in the land described hereunder:

Owners' Names: Mr D. and Mrs N. Nelson.

Description of Interest in Land: Part of Crown Allotment 70, Parish of Buttlejorrk.

Area: 1384 m².

Title details: Part of land in Certificate of Title Volume 9080 Folio 872.

Survey Plan No.: 18133A.

The survey plan referred to in this notice may be viewed at the Roads Corporation's North-West Metropolitan Regional Office at 1100 Pascoe Vale Road, Broadmeadows.

Published with the authority of the Roads Corporation and the Minister for Public Transport.

DEREK TREWARNE
Manager, Property Operations
Roads Corporation

148 G3 21 January 1993

Land Acquisition and Compensation Act 1986
Transport Act 1983

CALDER FREEWAY—SHIRES OF BULLA,
MELTON AND GISBORNE

Notice of Acquisition

Compulsory Acquisition of Interest in Land

The Roads Corporation declares that by this notice it acquires the following interest in the land described hereunder:

Owner's Name: Estate of Phyllis Alma Murphy (deceased).

Description of Interest in Land: Crown Allotments 1, 2 and 3 and part of Crown Allotments 4, 5, 6 and 7, Section 5, Parish of Buttlejork.

Area: 1.06 ha.

Title details: Part of land in Certificates of Title Volume 9405 Folio 372 and Volume 9476 Folio 764.

Survey Plan No.: 18133A.

The survey plan referred to in this notice may be viewed at the Roads Corporation's North-West Metropolitan Regional Office at 1100 Pascoe Vale Road, Broadmeadows.

Published with the authority of the Roads Corporation and the Minister for Public Transport.

DEREK TREWARNE
Manager, Property Operations
Roads Corporation

Land Acquisition and Compensation Act 1986
Transport Act 1983

CALDER FREEWAY—SHIRES OF BULLA,
MELTON AND GISBORNE

Notice of Acquisition

Compulsory Acquisition of Interest in Land

The Roads Corporation declares that by this notice it acquires the following interest in the land described hereunder:

Owner's Name: Standerson Pty Ltd.

Description of Interest in Land: Part of Lots 1 and 2 on PS No. 63388 and part of Lots 1 and 2 on PS No. 136679, Parish of Buttlejork.

Area: 8.655 ha.

Title details: Part of land in Certificates of Title Volume 8474 Folio 288; Volume 8474 Folio 289; and Volume 8672 Folio 364.

Survey Plan Nos: 18134A and 18135B.

The survey plan referred to in this notice may be viewed at the Roads Corporation's North-West Metropolitan Regional Office at 1100 Pascoe Vale Road, Broadmeadows.

Victoria Government Gazette

Published with the authority of the Roads Corporation and the Minister for Public Transport.

DEREK TREWARNE
Manager, Property Operations
Roads Corporation

Transport Act 1983

ROADS CORPORATION

Commercial Passenger Vehicle and Tow Truck
Applications

Notice is hereby given that the following applications will be considered by the Roads Corporation on 24 February 1993.

Notice of any objection to the granting of an application should be forwarded to reach the Section Leader, Vehicle Licensing or any District Office of the Roads Corporation not later than 18 February 1993.

It will not be necessary for interested parties to appear on the date specified, unless advised in writing by the Corporation.

Notification of the date for consideration of applications which are objected to and which require determination by the Road Transport Licensing Tribunal will be published by further notice in this Gazette.

A. T. and B. M. Caeli, Toorak. Application for variation of the conditions of licenses SV 997 and SV 998 which authorise a service for the carriage of passengers for wedding parties to include the ability to operate for any of the following purposes:

- wedding anniversaries
- christenings
- birthdays
- debutante balls
- Victorian Racing Club Spring Carnival
- Melbourne Caulfield Cup
- mayoral and civic council functions.

S. Cahill and M. Marcin, Port Melbourne. Application to licence one commercial passenger vehicle in respect of a 1991 Toyota Tarago station wagon with seating capacity for 7 passengers to operate a courtesy service for the carriage of overseas exchange students from non-english speaking countries who are guests of the applicants "Home Stay" Bed and Breakfast accommodation house situated at 52 Ross Street, Port Melbourne as follows:

- (i) a transport service to and from the applicant's accommodation home at Port Melbourne.

Victoria Government Gazette

Note: Guests will be picked up/set down at Bus Terminals, Train Stations and Airports situated within a 20 km radius of the Melbourne GPO; and

- (ii) to places of interest throughout the State of Victoria.

Timetable: As and when required.

Donloy Pty Ltd, Ballarat. Application for variation of the conditions of licenses UC 63 and UC 64 which authorise the licensed vehicles to operate under charter conditions from within a 20 km radius of the Ballarat Post Office to include the ability to operate a service under contract to the Public Transport Corporation as follows:

between Ballarat and Melbourne Airport, Tullamarine via Western Highway, Melton-Keilor Road, Calder Highway and Tullamarine Freeway to the Airport.

Note: This application is made subject to the cancellation of licences CO 1308 and CO 1309 in the name of the applicant which authorise the licensed vehicles to operate the above service.

R. G. Johnson, Rosebud South. Application to licence on commercial passenger vehicle in respect of 1987 Mazda bus with seating capacity for 21 passengers to operate a service for the carriage of school children to the exclusion of all other passengers excepting duly authorised teachers between South Rosebud and the Rosebud and Eastbourne Primary Schools.

Timetable: As and when required.

Fares: Service to be provided by the South Rosebud Bus Service Primary Schools Parents Committee.

B. J. Schaff, East Melbourne. Application to license one commercial passenger vehicle to be purchased in respect of a 1989 or later model Mazda or Toyota coaster bus with seating capacity for 22 passengers to operate a service for the carriage of passengers on a day tour as follows:

depart Melbourne along the Eastern Freeway to Doncaster Road, Williamsons Road, Eltham-Templestowe Roads, Main Road (Eltham-Yarra Glen Road), Melba Highway to Yea, then onto the Goulburn Valley Highway to Yark. Then onto Ruffy via the Yark-Ruffy Road, then onto Longwood Road to McLeans Lane to the "Coolalie" host

G 3 21 January 1993 149

farm, Ruffy for lunch then return to Melbourne via Longwood Road to Goulburn Highway to Nagambie, onto Mitchellstown and Chateau Tabilk, return to Nagambie then via the Goulburn Valley Highway, Hume Highway, Sydney Road return to Melbourne.

Fares: By agreement with the hirer.

Timetable: As and when required.

Note: Passengers will be picked up/set down at hotels situated within a 3 km radius of the Melbourne GPO.

Dated 21 January 1993

MARGARET CUMMING
Section Leader—Vehicle Licensing

ROAD SAFETY (VEHICLES)
REGULATIONS 1988

General Dimension Permit for Over Length
Motor Vehicle and Trailer Combinations

Regulation 724 of the Road Safety (Vehicles) Regulations 1988 authorises the Roads Corporation, by notice in the *Government Gazette*, to allow vehicles and loads which exceed mass or dimension limits prescribed in the Regulations to be used on highways.

Under Regulation 720 (1) the Corporation may authorise a municipality to issue a permit on behalf of the Corporation.

In accordance with those Regulations, I, Tony Fry, delegate of the Roads Corporation, allow the motor vehicle and trailer combinations specified in Part 1 of the following schedule which are within the dimension limits specified in Part 2 to be used on the highways specified in Part 3 on condition that they are operated in accordance with Part 4.1 also authorise each municipality in the State of Victoria to issue permits in accordance with this notice for travel on highways, other than those specified in Part 3.1 (a), for travel entirely within the issuing municipality.

This notice is valid until 31 December 1994.

Dated 12 January 1993

TONY FRY
Manager—Policy Development
Roads Corporation

THE SCHEDULE
Part 1—Specified Vehicles

1.1 This General Dimension Permit applies to motor vehicle and trailer combinations

150 G3 21 January 1993

exceeding 17.5 metres in combined length to a maximum of 19.0 metres in length.

Part 2—Dimension Limits

2.1 The length limits of a motor vehicle and trailer combination on a highway may exceed the 17.5 metre length limit as specified in the Road Safety (Vehicles) Regulations 1988, Regulation 716 (3), provided the combination is able to perform a 90° left turn wholly within the area defined by an entry lane of 5.4 metres with an inside radius of 11.0 metres and an exit lane of 6.0 metres.

2.2 This permit may be used in conjunction with General Dimension Permit for Over Length Semi-Trailers (Gazette No. G25, 1 July 1992).

2.3 Vehicles must comply with all other statutory dimension limits specified in the standards for registration and the Road Safety (Vehicles) Regulations 1988.

Part 3—Specified Highways

3.1 The combination vehicles specified are authorised to undertake journeys on the following highways:

- (a) over a state highway, a main road, a tourists' road, a forest road and a freeway (as defined in section 2 (1) of the *Transport Act* 1983) and over highways directly between those highways; and
- (b) over highways, other than those in (a) above, with the approval of and in accordance with the approval of the municipality that permits such travel within the municipality.

Part 4—Specified Conditions

4.1 Owners of vehicles used in combinations that exceed 17.5 metres in length shall ensure that any drivers of these combinations are aware that they are driving a longer combination which may not be able to access some highways within municipalities.

4.2 Travel is not permitted on a highway where any sign posted dimension limit would be exceeded.

Flora and Fauna Guarantee Act 1988
**NOTICE OF THE PREPARATION OF THE
DRAFT FLORA AND FAUNA GUARANTEE
STRATEGY**

The Draft Flora and Fauna Guarantee Strategy has been prepared and public comment is now invited. The document is a draft only and

Victoria Government Gazette

may be inspected at Department of Conservation and Natural Resources, Sales and Information Centre, Ground Floor, 240 Victoria Parade, East Melbourne 3002, Hours 10.00 a.m. to 4.00 p.m. weekdays; All Regional Offices of the Department of Conservation and Natural Resources, Hours 9.00 a.m. to 4.30 p.m. weekdays.

Copies of the Draft Flora and Fauna Guarantee Strategy are available and can be obtained from the above locations.

Submissions, in writing, on the Draft Flora and Fauna Guarantee Strategy would be welcomed and should be sent to:

Acting Secretary, Department of Conservation and Natural Resources, 8/240 Victoria Parade, East Melbourne.

The closing date for submissions is Friday, 28 May 1993.

Inquiries may be directed to the Flora and Fauna Branch on 412 4885.

Dated 21 January 1993

ALAN THOMPSON

Acting Secretary
Department of Conservation and
Natural Resources

Department of Finance
**SALE OF CROWN LAND BY PUBLIC
AUCTION**

Reference No. S9648

On Wednesday, 10 March 1993 at 3.00 p.m.
on site.

Address of Property: 41 Gittus Street, South Melbourne.

Crown Property: Crown Allotment 20, section 104, Parish of Melbourne South, City of South Melbourne.

Terms of Sale: Deposit 10%, balance 60 days.

Area: 1153 square metres.

Officer Co-ordinating Sale: Evadne Roberts, Property Consultant, Asset Management Division, Department of Finance.

Selling Agent: McGee O'Callaghan Gill Pty Ltd 440 William Street, Melbourne.

IAN SMITH
Minister for Finance

STATE TENDER BOARD
CONTRACTS ACCEPTED
Amendments

Schedule Number	Item Number	New Rate	Effective Date
		\$	
<i>Electrical Goods (Appliances), Cables and Accessories</i>			
1/05	12	233.37*	15.2.93
	13	340.00*	
	14	583.80+	
	15	618.95	
*New Models			
Item No. 12-RA141J			
Item No. 13-RA251J			
+New Model			
C300V—This model is a 300 Litre capacity			
<i>LPG</i>			
1/52	1	16-418 cpl	5.1.93
	2	17-431 cpl	
	3	19-557 cpl	
	4	21-785 cpl	
	5	23-152 cpl	
	6	27-914	
<i>Motor Spirit, Fuel Oils, Kerosine and Lubricants</i>			
1/53	5	0-5927	13.1.93
	6	0-5927	
	7	0-5927	
	8	0-5927	
	9	0-6086	
	10	0-6086	
	15	0-4350	1.12.92
	16	0-7650	
	15	0-4300	1.1.93
	16	0-7500	

N. L. JORDAN
Secretary to the Tender Board

LAND ACT—EXCHANGE OF LAND

I, Mark Alexander Birrell, the Honourable Minister for Conservation and Environment do hereby give notice that, after the expiry of at least 14 days from the date of publication of this notice I intend to enter into an agreement with Andrew John Burgin and Meredith Kylie Burgin both of 10 St. Elmo Avenue, Ferntree Gully to exchange the Crown land being Crown Allotments 68k and 68L in the Parish of Woori Yallock for freehold land being Allotment 123 in the Parish of Warburton as contained in Freehold Certificate of Title Volume 2995 Folio 962—(Ref. L11-4592).

SURPLUS GOVERNMENT PROPERTIES

The following properties have been declared surplus and may be offered for sale by public auction or tender.

DoF Ref	Address
17304	Cnr. Railway Place and Station Street, Fairfield
17308	Railway Place, Fairfield
17309	R/Way Lot 54, Wingrove Street, Fairfield
17310	R/Way Lot 55, Wingrove Street, Fairfield
66262	CA 30V, Pendlebury Street, Alexandra
66263	CA 30U, Pendlebury Street, Alexandra
66249	Mill Road, Archies Creek
66259	Bridport Street, Avoca
66272	26 Point Road, Crib Point
66291	Joes Road, Heathcote
66279	Elm Avenue, Merbein
66300	Warburton Hwy, Millgrove
66285	South of Park Road, Nhill
66266	Hopetoun Street, St. Arnaud
66261	Cnr. Holt and Hodges Streets, Stawell
66298	Between Patrick Street and Patrick Lane, Stawell
66284	Between Iluka and Anebo Streets, Warneet
66299	Wares Road, Wesburn
66273	Broome Crescent, Wonthaggi
66274	CA 1-15 Sec 60, Reed Crescent, Wonthaggi
66275	CA 7-11 Sec 60, Reed Crescent, Wonthaggi
66278	McGibbonys Road, Wonthaggi

Any sales will be advertised in the property section of local newspapers.

Rezoning will be undertaken where necessary.

For further information phone Department of Finance on (03) 651 3105.

VICTORIA POLICE

Contracts Accepted—Series 92/93

SUPPLY DIVISION

T371	Supply of Victoria Police Training/ Work Uniform Items.	
	Wash and Wear Trousers	\$25.10 pair
	Wash and Wear Slacks	\$29.20 pair
	Wash and Wear Skirts	\$25.90 each
	Mens Shirts	\$10.10 each
	Womens Shirts	\$15.90 each
	CUSHEN CLOTHING CO. PTY LTD	

152 G 3 21 January 1993

Children and Young Persons Act 1989
APPOINTMENT OF HONORARY
PROBATION OFFICERS

I, William Joyce, Regional Director of Otways Region of Health and Community Services, under section 34 (4) of the *Children and Young Persons Act 1989*, appoint the undermentioned persons as Honorary Probation Officers for the Children's Court in the State of Victoria for the period ending 31 December 1995:

Ross, Jean
Van Kalken, Josh
Dimond, Bert
Genardini, Nancy
Jackson, Lesley
Rankin, Susan
Innes, Elaine
Roberts, Peggy Northcliffe
Campbell, Mary-Ann
Griffith, Yvonne
Hinchcliffe, Annette
Mulraney, Don
Herbetson, Margaret
Nagorcka, Robyn
Cashion, Carol
Dowell, Deborah
Henriksen, Eunice
Lane, Michael
Makin, Kay
Young, Heather
Eales, Ron
Garner, Pat
Annesley, Heather
Crothers, June
Birthisel, Barbara

Dated 12 January 1993

BILL JOYCE
Regional Director

Country Fire Authority Act 1958
DECLARATION OF FIRE DANGER
PERIOD

In pursuance of the powers conferred by section 4 of the *Country Fire Authority Act 1958*, I, Leonard Raymond Foster, Chairman of the Country Fire Authority, after consultation with the Secretary of Conservation and Natural Resources, hereby declare the following periods to be the Fire Danger Period in the Municipalities or parts of Municipalities specified, commencing on the dates shown and,

Victoria Government Gazette

unless varied by subsequent declaration, ending at 0100 hours on Saturday, 1 May 1993.

To commence from 0100 hours on Monday, 25 January 1993:

Shire of Melton;
Shire of Gisborne;
Shire of Newham and Woodend;
Shire of Romsey;
City of Whittlesea (those portions not included in the Metropolitan Fire District);
Shire of Bulla (those portions not included in the Metropolitan Fire District);
Shire of Warrnambool;
City of Ararat;
Shire of Ararat;
Shire of Ripon;
Shire of Belfast;
Shire of Dundas;
Shire of Minhamite;
Shire of Mortlake;
Shire of Mount Rouse;
Borough of Port Fairy;
City of Hamilton;
City of Warrnambool;
Shire of Heytesbury (South Western Part)
That part South West of a line commencing at the Shire boundary, thence by the Purumbete Estate Road; Koallah-Pomborneit Road; Koallah Road; Ansons Road; Woods Road; Burnip Creek; Morrisons Road; Carpendeit-Bungador Road; and Pirron Yallock Creek (being the remainder of the Shire of Heytesbury).

L. R. FOSTER
Chairman

Forests Act 1958, No. 6254
DECLARATION OF PROHIBITED PERIOD

In pursuance of the powers conferred by section 3 sub-section (2) of the *Forests Act 1958*, I, Rod Incoll, delegated officer for Her Majesty's Minister for Conservation and Environment in the State of Victoria, hereby declare the Prohibited Period in respect to the fire protected areas (other than State Forest, National Park and Protected Public Land) within the municipalities nominated in the schedules hereunder:

SCHEDULE 1

The Prohibited Period shall commence at 0100 hours on Monday, 25 January 1993 and

Victoria Government Gazette

end at 0100 hours on Saturday, 1 May 1993
(unless varied) in the following municipality:

Shire of Whittlesea

SCHEDULE 2

The Prohibited Period shall commence at
0100 hours on Monday, 4 January 1993 and end
at 0100 hours on Saturday, 1 May (unless
varied) in the following municipality:

Shire of Eltham

R. A. INCOLL

Chief Fire Officer

Department of Conservation and

Natural Resources

Delegated Officer, pursuant to section 11

Conservation Forests and Land Act 1987

G 3 21 January 1993 153

APPOINTMENTS

The Constitution Act Amendment Act 1958
**APPOINTMENT OF POLLING PLACES FOR
 THE DOUTTA GALLA PROVINCE
 BY-ELECTION**

Pursuant to section 148 (1) of the above Act,
 I now appoint the 55 polling places as set out
 below to operate at the Doutta Galla Province
 By-Election.

Appointment of Polling Places within Doutta
 Galla Legislative Council Province

Polling Place

Airport West
 Albanvale
 Albion
 Albion North
 Ardeer
 Ardeer South
 Avondale Heights
 Avondale Heights Central
 Avondale Heights North
 Bethal
 Braybrook North
 Buckley Park
 Bulla
 Coburn
 Deer Park
 Deer Park Central
 Deer Park West
 Delahey
 Gladstone Park
 Gladstone Views
 Greenvale
 Jacana
 Kealba
 Keilor
 Keilor Downs
 Keilor East
 Keilor Heights
 Keilor Park
 Keilor South
 Kings Park
 Kurunjang
 Meadow Fair
 Meadow Heights
 Melbourne Airport
 Melton
 Melton Central
 Melton South
 Monmia

Niddrie
 Niddrie Central
 Rockbank
 St Albans
 St Albans East
 St Albans North
 St Albans South
 St Albans South East
 St Albans West
 Stevensville
 Sunshine North
 Sydenham
 Taylors Lakes
 Tullamarine
 Wedge Park
 Westmeadows
 Westmelton

Dated 11 January 1993

C. A. BARRY
 Acting Electoral Commissioner

Children and Young Persons Act 1989
**APPOINTMENT OF HONORARY
 PROBATION OFFICERS**

I, Philip Dalling, Regional Director, of South
 Eastern Region of Health and Community
 Services, under section 34 (4) of the *Children
 and Young Persons Act 1989* appoint the
 undermentioned persons as Honorary Probation
 Officers for the Children's Court in the State of
 Victoria for the period ending 31 December
 1995.

Austin, Colin
 Flynn, Catherine
 Gibson, Karina
 Nicklen, Mark
 Provis, Karyn

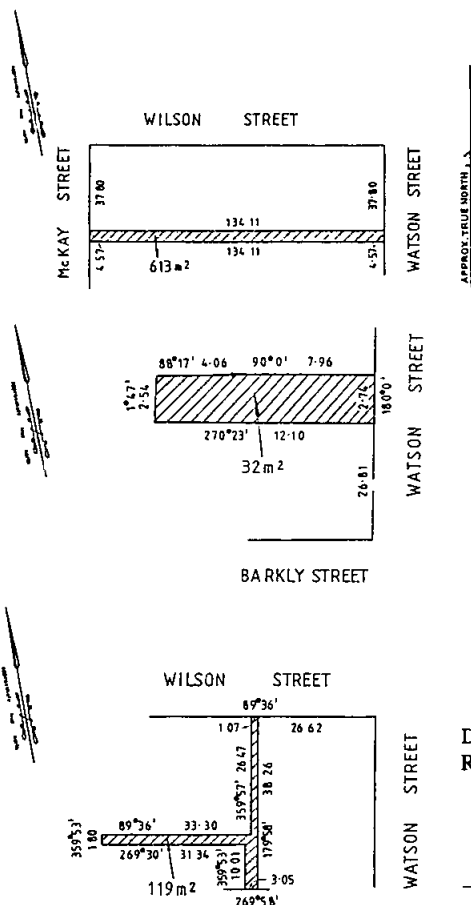
Dated 14 January 1993

PHILIP DALLING
 Regional Director

ORDERS IN COUNCIL

Housing Act 1983
ROAD CLOSURES—CITY OF
BRUNSWICK

The Governor in Council under section 16 of the *Housing Act 1983* closes the roads indicated by hatching on the plans hereunder.



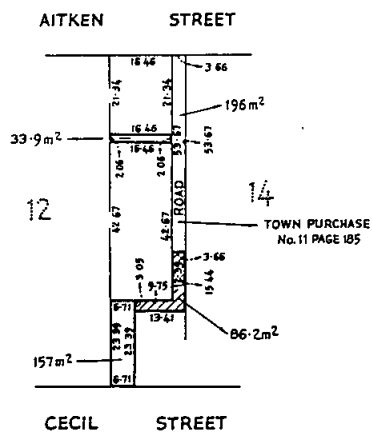
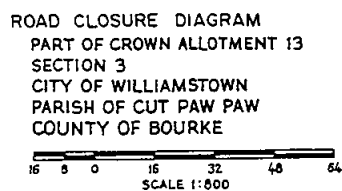
Dated 19 January 1993

Responsible Minister:
ROB. KNOWLES
Minister for Housing

DAMIEN O'SHEA
Clerk of the Executive Council

Housing Act 1983
ROAD CLOSURE—CITY OF
WILLIAMSTOWN

The Governor in Council under section 16 of the *Housing Act 1983* closes the road indicated by hatching on the plan hereunder.



REF. 90365D

Dated 19 January 1993

Responsible Minister:
ROB. KNOWLES
Minister for Housing

DAMIEN O'SHEA
Clerk of the Executive Council

Historic Buildings Act 1981 (No. 9667)
AMENDMENT OF REGISTER OF
HISTORIC BUILDINGS

Under section 14 of the *Historic Buildings Act 1981* the Governor in Council amends the Register by adding Historic Building No. 951.

Former Convent of the Good Shepherd complex off Clarke and St Helliers Streets, Abbotsford

156 G 3 21 January 1993

(To the extent of:

1. All the following buildings, structures and works including roads and paths, fences, gates and remnant walls and buildings marked B-1 to B-14 inclusive on Plan 6049167 (A) endorsed by the Chairperson Historic Buildings Council and held by the Director, Historic Buildings Council to include:

- B1 Convent
- B2 Convent Kitchen
- B3 Sacred Heart
- B4 Rosina
- B5 St Mary's
- B6 St Euphrasia's
- B7 Providence
- B8 Kindergarten
- B9 Mercator
- B10 Lourdes
- B11 House No. 1
- B12 House No. 2
- B13 St Anne's
- B14 Cemetery.

2. All of that land marked L-1 on Plan 6049167 (B) endorsed by the Chairperson, Historic Buildings Council and held by the Director Historic Buildings Council being all of Crown Allotments 77c, 77e, 77f, 77g, 77h, 77i, County of Bourke, Parish of Joka Joka as shown on CP 111536 (see Appendix A).)

Dated 19 January 1993

Responsible Minister:

ROBERT MACLELLAN
Minister for Planning

DAMIEN O'SHEA
Clerk of the Executive Council

Historic Buildings Act 1981 (No. 9667)
AMENDMENT OF REGISTER OF
HISTORIC BUILDINGS

Under section 14 of the *Historic Buildings Act 1981* the governor in Council amends the Register by adding Historic Building No. 947.

Palais Theatre, Lower Esplanade, St Kilda
(To the extent of:

1. All of the building known as the Palais Theatre marked B-1 on Plan 605305E (A), endorsed by the Chairperson, Historic Buildings Council and held by the Director Historic Buildings Council.

2. All of the land marked L-1 on Plan 605305E (B) endorsed by the Chairperson,

Victoria Government Gazette

Historic Buildings Council, and held by the Director, being all of the land contained in Certificate of Title Volume 1206 Folio 472.)

Dated 19 January 1993

Responsible Minister:

ROBERT MACLELLAN
Minister for Planning

DAMIEN O'SHEA
Clerk of the Executive Council

Historic Buildings Act 1981 (No. 9667)
AMENDMENT OF REGISTER OF
HISTORIC BUILDINGS

Under section 14 of the *Historic Buildings Act 1981* the Governor in Council amends the Register by adding Historic Building No. 941.

The Former Rushworth Chronicle Steam Printing Office, 17 High Street, Rushworth

(To the extent of:

1. All the buildings known as the former Rushworth Chronicle Steam Printing Office.

2. All the land described in the Registrar-General's Office Memorial Book 853 No. 988 marked L-1 on Plan 6050640A endorsed by the Chairperson Historic Buildings Council and held by the Director, Historic Buildings Council.)

Dated 19 January 1993

Responsible Minister:

ROBERT MACLELLAN
Minister for Planning

DAMIEN O'SHEA
Clerk of the Executive Council

Shop Trading Act 1987
EXEMPTION FROM CLOSING HOURS
PROVISIONS
Saturday Afternoon

Under section 8 (4A) of the *Shop Trading Act 1987*, the Governor in Council exempts shops within the Rural City of Marong from any part of the closing provisions of the Act on the following day:

Saturday, 30 January 1993

between the hours of 1.00 p.m. and 5.00 p.m.

Dated 19 January 1993

Responsible Minister:

VIN HEFFERNAN
Minister for Small Business

DAMIEN O'SHEA
Clerk of the Executive Council

Victoria Government Gazette

Shop Trading Act 1987
EXEMPTION FROM CLOSING HOURS
PROVISIONS
Festivals

Under section 8 (3) of the *Shop Trading Act* 1987, the Governor in Council exempts shops in taking part in the Ringwood Festival to be conducted within the Ringwood Commercial Area including Eastland Shopping Centre and Ringwood Square Shopping Centre in the City of Ringwood from any part of the provisions of section 7 on the following day:

Sunday, 21 March 1993

between the hours of 9.00 a.m. and 5.00 p.m.

Dated 19 January 1993

Responsible Minister:

VIN HEFFERNAN

Minister for Small Business

DAMIEN O'SHEA

Clerk of the Executive Council

Shop Trading Act 1987
EXEMPTION FROM CLOSING HOURS
PROVISIONS
Festivals

Under section 8 (3) of the *Shop Trading Act* 1987, the Governor in Council exempts shops in the City of Werribee taking part in the Weerama Youth Festival to be conducted at the Werribee Plaza Shopping Centre from any part of the provisions of section 7 on the following day:

Sunday, 28 March 1993

between the hours of 10.00 a.m. and 5.00 p.m.

Dated 19 January 1993

Responsible Minister:

VIN HEFFERNAN

Minister for Small Business

DAMIEN O'SHEA

Clerk of the Executive Council

Shop Trading Act 1987
EXEMPTION FROM CLOSING HOURS
PROVISIONS
Festivals

Under section 8 (3) of the *Shop Trading Act* 1987, the Governor in Council exempts shops within the Croydon Park area including Croydon Market, Armdale Shopping Centre and the Croydon Central Business District from any part of the provisions of section 7 on the following day:

G 3 21 January 1993 157

Sunday, 21 February 1993

between the hours of 9.00 a.m. and 5.00 p.m.

Dated 19 January 1993

Responsible Minister:

VIN HEFFERNAN

Minister for Small Business

DAMIEN O'SHEA

Clerk of the Executive Council

Shop Trading Act 1987
ORDER MADE PURSUANT TO SECTION 8
(3) (d) EXEMPTING SHOPS IN A TOURIST
PRECINCT FROM THE PROVISIONS OF
SECTION 7

Whereas the Shire of Narracan, a municipal council, has made application to the Minister administering the *Shop Trading Act* 1987, for an Order under section 8 (3) (d) of that Act exempting shops in a tourist precinct in its municipal district from the provisions of section 7.

And whereas the Minister has recommended, in accordance with section 8 (3) that such an Order be made by the Governor in Council.

Now therefore by this Order the Governor of the State of Victoria, acting with the advice of the Executive Council thereof, hereby exempts shops in the tourist precinct being the Princes Highway between Loch Street and Murray Street and along Campbell Street from Princes Highway to Hanns Lane, in the Town of Yarragon in the municipal district of the Shire of Narracan from the provisions of section 7 of the *Shop Trading Act* 1987 (other than the requirement that such shops be closed and kept closed at all times on Good Friday and ANZAC Day).

Dated 19 January 1993

Responsible Minister:

VIN HEFFERNAN

Minister for Small Business

DAMIEN O'SHEA

Clerk of the Executive Council

Public Sector Management Act 1992
ORDER PURSUANT TO SCHEDULE 6

The Governor in Council under Schedule 6 Part 2, Clause 12 of the *Public Sector Management Act* 1992, and all other enabling powers, terminates on 21 January 1993, the agreements wholly or in part, in force under section 43b of the former *Public Service Act* 1974 listed in the Schedule.

158 G 3 21 January 1993

SCHEDULE

1. All the Agreement between the Office of Corrections and State Public Services Federation (Victoria) for the Victorian Prison Service being specific provisions for the implementation of Unit Management and Structural efficiency dated May 1992.

2. Agreement between the Office of Corrections and Victorian Public Service Association for the Victorian Prison Service being specific provisions dated November 1990.

Clauses 8.1, 8.2, 12.4, 13.2, 14.4, 14.5, 14.8.
Dated 19 January 1993

Responsible Minister:

JEFFREY GIBB KENNETT
Premier

DAMIEN O'SHEA
Clerk of the Executive Council

Zoological Parks and Gardens Act 1967
APPROVAL TO WAIVING OF ADMISSION
CHARGES TO THE ROYAL MELBOURNE
ZOOLOGICAL GARDENS AND THE SIR
COLIN MACKENZIE ZOOLOGICAL PARK

The Governor in Council, under section 14A of the *Zoological Parks and Gardens Act 1967*, approves the waiving of admission charges to those members of the public specified in the Schedule at those times specified in the Schedule.

SCHEDULE

- (i) At all times—
- (a) children aged three years and under;
 - (b) registered financial members of the society known as "Friends of the Zoos" on presentation of a current membership card;
 - (c) persons or groups of persons holding current complimentary tickets or life tickets issued by the Board.
- (ii) On weekdays (except Public Holidays) and Saturdays—
- (a) teachers and supervising parents accompanying children on official visits from educational institutions on a one to six basis;
 - (b) socially, physically or intellectually disabled persons, accompanied by persons who are not socially, physically or mentally disabled.

Victoria Government Gazette

This Order revokes and replaces the Order made on 23 June 1992 and published in the *Government Gazettes* dated 24 June 1992 and 29 June 1992.

Dated 19 January 1993

Responsible Minister:

M. A. BIRRELL
Minister for Conservation and Environment
DAMIEN O'SHEA
Clerk of the Executive Council

Local Government (Miscellaneous) Act 1958
ALTERATION OF THE BOUNDARIES OF
THE CITIES OF BRUNSWICK AND
FITZROY

The Governor in Council acting under Part II of the *Local Government (Miscellaneous) Act 1958*, orders that portion of the common boundary of the municipal districts of the cities of Brunswick and Fitzroy be altered as described in the schedule hereunder.

This Order comes into operation and takes effect according to its tenor once approved by the Governor in Council.

SCHEDULE

Alteration of portion of the common boundary between the cities of Brunswick and Fitzroy.

Commencing on the northern boundary of Crown Portion 93, Parish of Jika Jika, at Nicholson Street; thence northerly by Nicholson Street to the northern boundary of Lot 2 on Plan of subdivision 317730U; thence easterly and southerly by the boundary of that lot to the northern boundary of Crown Portion 93 and thence westerly by that boundary to Nicholson Street, being the point of commencement.

Area added to the municipal district of the City of Fitzroy, 260 square metres, more or less.
Dated 19 January 1993

Responsible Minister:

ROGER HALLAM
Minister for Local Government
DAMIEN O'SHEA
Clerk of the Executive Council

NOTICE OF MAKING AND AVAILABILITY OF STATUTORY RULES

In pursuance of the provisions of the *Subordinate Legislation Act 1962* and the Regulations made thereunder notice is given of the making and availability of the following Statutory Rules:

Note: The date specified after each Statutory Rule is the date it was first obtainable from—

The Law Printer

28 Queensbridge Street, South Melbourne, 3205

Tel: 242 4600

Health Act 1958

335/1992 Health (Consultative Council on Obstetric and Paediatric Mortality and Morbidity) Regulations 1992

14 January 1993

Code A

Conservation, Forests and Lands Act 1987

338/1992 Conservation, Forests and Lands (Infringement Notice) (Amendment) Regulations 1992

18 January 1993

Code A

Financial Institutions Duty Act 1982

342/1992 Financial Institutions Duty Regulations 1992

18 January 1993

Code B

Energy Consumption Levy Act 1982

343/1992 Energy Consumption Levy Regulations 1992

14 January 1993

Code A

Firearms Act 1958

348/1992 Firearms (Amendment) Regulations 1992

18 January 1993

Code A

The retail prices and price codes below will apply from 1 October 1991 to the following products: Acts (New, Reissue and Reprint), Statutory Rules (New, Reissue and Reprint), Parliamentary Papers, Bills and Reports, Special and Periodical Gazettes, and Industrial Awards.

Price Code	No. of Pages (Including cover and blank pages)	
		Price
A	1-16	\$2.60
B	17-32	\$3.90
C	33-48	\$5.25
D	49-96	\$7.85
E	97-144	\$10.50
F	145-192	\$12.60
G	193-240	\$14.50
H	241-288	\$15.25
I	289-352	\$16.80
J	353-416	\$20.00
K	417-480	\$23.00
L	481-544	\$26.25

A set retail price per issue will apply from 1 October 1991 to:

Government Gazette (General) \$1.60 per issue
Hansard (Weekly) \$2.60 per issue

CONTENTS

	Page
Appointments	154
Bank Holidays	134
Cemeteries—Scale of Fees	142
Contracts	137
Contracts Accepted—Amendments	151
Estates of Deceased Persons	125
Government Notices	135
Notice of Making of Statutory Rules	159
Orders in Council—	
Acts—Housing; Historic Buildings; Shop	
Trading; Public Sector	
Management; Zoological Parks	
and Gardens; Local Government	
(Miscellaneous)	155
Private Advertisements	114
Proclamations	134
Public Holidays	134

A Victorian Government Publication

Published by

THE LAW PRINTER

a business unit of

Printing and Publishing Services Victoria (PPSV)

Melbourne Victoria Australia

© State of Victoria 1993

This publication is copyright. No parts may be reproduced by any process except in accordance with the provisions of the Copyright Act.

Address all inquiries to the Government Printer for the State of Victoria

PO Box 292 South Melbourne 3205 Victoria Australia

ISSN 0819—5471

L. V. North, Government Printer Melbourne

Mail and Bulk Order Sales

The Law Printer

PO Box 292 South Melbourne 3205

28 Queensbridge Street, South Melbourne

Telephone inquiries (03) 242 4600

Fax (03) 242 4699

Counter Sales

Information Victoria Bookshop

318 Lt. Bourke Street Melbourne 3000

Telephone inquiries (03) 651 4100

Recommended Retail Price \$1.60