


**PRIVATE  
ADVERTISEMENTS**

**CITY OF DONCASTER & TEMPLESTOWE**



**PLANNING AND  
ENVIRONMENT ACT 1987**

**NOTICE OF AMENDMENT TO THE DONCASTER AND  
TEMPLESTOWE PLANNING SCHEME AMENDMENT L58**

The City of Doncaster and Templestowe has prepared Amendment L58 to the Doncaster and Templestowe Planning Scheme.

The amendment is in three parts and proposes to rezone:

- (i) the crown land section of Anderson Park from a Primary School Reservation to Public Open Space. The land is located on the south-west corner of Reynolds and Andersons Creek Road, Doncaster East.
- (ii) land along Springvale Road between Old Warrandyte and Mitcham Roads from a Residential D and Reserved Living Zone to Proposed Road Widening in accordance with Council Plan A1/987.
- (iii) land at 551-557 Doncaster Road, Doncaster from an Office 'A' zone to the Doncaster Activity Centre Zone, including a site specific control permitting the use and development of the site for a 24 hour convenience shop, petrol filling station and mechanical car wash, without the requirement for a town planning permit. Council will enter into an Agreement with the owner/applicant which provides controls over landscaping, building design, hours of operation and other relevant matters.

The amendment and plans for parts (ii) and (iii) above, can be inspected at:

Doncaster and Templestowe Municipal Offices  
699 Doncaster Road,  
DONCASTER

The Department of Planning & Development  
Ground Floor  
The Olderfleet Buildings  
477 Collins Street,  
MELBOURNE

Submissions about the amendment must be sent to:

City of Doncaster and Templestowe,  
PO Box 1,  
DONCASTER 3108  
Attention: Manager - Strategic Planning

Before: 12 March, 1993  
Signed: ROGER COLLINS  
Manager - Strategic Planning  
Date: 5/2/93

adc.36792

The amendment affects twelve buildings in and around the Dandenong District Centre. There are four Council owned buildings: Benga, 66 McCrae Street; Laurel Lodge, 51 Langhorne Street, Town Hall, 226 Lonsdale Street and Armytage Own Scout Hall, Hemmings Park. The eight privately owned buildings comprise: former S.E.C. Building, 195-199 Lonsdale Street; Thuruna, 60 Clow Street; Albion Hotel, 329-333 Lonsdale Street; Old Dandy Inn, 189-193 Lonsdale Street; St James Church and Church Hall, 53 Langhorne Street; Police Stables, 46-50 Langhorne Street; and Masonic Temple, 5 Mason Street.

The amendment proposes to introduce planning controls to implement heritage objectives for the twelve significant buildings detailed in the amendment. The proposed controls do not prohibit new buildings, works, subdivision, demolition and/or alterations to these buildings but requires a planning permit to be obtained. This will provide Council with the opportunity to effectively consider the heritage value of these buildings and to consider any proposal on its merits prior to determining an application for permit.

The amendment can be inspected at City of Dandenong, Town Planning Department, Municipal Offices, 39 Clow Street, Dandenong; Department of Planning and Housing, Ground Floor, Olderfleet Building, 477 Collins Street, Melbourne; Department of Planning and Housing, Metropolitan South and Westport Region, 33-39 High Street, Cranbourne.

Submissions about the amendment must be sent to City Manager, City of Dandenong, PO Box 333, Dandenong 3175 by 10 March 1993.

J. S. WOOD

21638 Manager Planning and Development

*Planning and Environment Act 1987*  
**CITY OF DANDENONG**

**Notice of Amendment to a Planning Scheme  
Amendment L23**

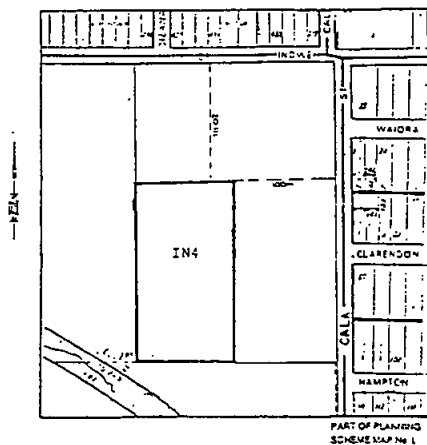
The City of Dandenong has prepared Amendment No. L23 to the Dandenong Planning Scheme.

The amendment changes the Local Section of the Dandenong Planning Scheme.

*Planning and Environment Act 1987*  
**FOOTSCRAY PLANNING SCHEME**

**Notice of Amendment**

The City of Footscray has prepared Amendment No. L37 to the Local Section of the Footscray Planning Scheme. The amendment affects a portion of land at No. 27 Indwe Street, Tottenham more particularly described as Pt Lot 2 LP 221475 H Volume 9993 Folio 933



LEGEND  
IN4 GENERAL INDUSTRIAL ZONE

The K. A. Reed (Group) Pty Ltd on behalf of the current owner, Asea Brown Boveri Pty Ltd has requested this amendment.

This amendment proposes to change the Planning Scheme by rezoning the land from Light Industrial Zone to General Industrial Zone. The rezoning accords with the objectives, recommendations and proposed land use patterns in the Footscray Industrial Land Use and Development Strategy Policy (1990). The rezoning accords with accepted planning practice of separating conflicting land uses such as general industry and residential zones with a buffer zone or transitional area compatible with both.

The amendment can be inspected at the offices of the City of Footscray, Town Hall, Napier Street, Footscray and The Ministry for Planning and Development, The Olderfleet Buildings, 477 Collins Street, Melbourne.

Submissions about the amendment must be sent to the City of Footscray, Town Hall, Napier Street Footscray by 19 February 1993.

Dated 14 January 1993

R. SPENCE  
Chief Executive

**CITY OF FOOTSCRAY**  
Notice of Proposed Local Law  
Streets and Roads (Traffic) Local Law  
Local Law No. 15

The Council of the City of Footscray proposes to make a Streets and Roads (Traffic) Local Law for the following purposes:

- (a) regulate the permanent closure of roads;
- (b) regulate the temporary closure of roads;
- (c) regulate the erection and maintenance of obstructions and barriers on roads;
- (d) prevent injuries to persons and damage to property;
- (e) regulate applications for street parties;
- (f) allow the implementation of traffic diversion experiments;
- (g) allow the declaration of shopping malls; and
- (h) regulate the use of roads by heavy motor vehicles.

The general purport of the proposals is as follows:

**Division 1—Preliminary Provisions**

Details the title, purpose, authorising provision, commencement and revocation dates of the Local Law, area of operation, and definition of words used in the Local Law.

**Division 2—Permanent Closures**

**Division 3—Temporary Closures**

**Division 4—Obstructions and Barriers**

**Division 5—Prevention of Injury to Persons and Damage to Property**

**Division 7—Traffic Diversion Experiments**

**Division 8—Declaration of Shopping Malls**

**Division 9—Heavy Motor Vehicles**

**Need for Proposal**

Provides that the Council MUST prepare a proposal before:

permanently closing to through traffic the whole or part of a road, bridge or culvert and stopping all or some traffic through the closed area. (Division 2—Permanent Closures);

temporarily closing for a particular period during the year the whole or part of a road, bridge or culvert. (Division 3—Temporary Closures);

placing obstructions or barriers on a road to block or restraint the passage or access of vehicles. (Division 4—Obstructions and Barriers);

placing obstructions or barriers on a road to prevent injury to persons or damage to property. (Division 5—Prevention of Injury to Persons and Damage to Property);

placing obstructions or barriers on a road to allow for a genuine traffic diversion experiment. (Division 7—Traffic Diversion Experiments);

declaring an area to be a shopping mall and prohibiting or restricting the entry of motor vehicles into the shopping mall. (Division 8—Declaration of Shopping Malls).

Provides that the Council MAY prepare a proposal:

to prohibit or restrict heavy motor vehicles using a road or by-pass the Council is of the opinion is being or likely to be used by heavy motor vehicles and that the road or by-pass is being or is likely to be unduly damaged by such use, or in the case of a road or by-pass located within the residential area, the amenity of such residential area is being or is likely to be adversely affected. (Division 9—Heavy Motor Vehicles).

#### *Content of Proposal*

Every proposal prepared by Council must, as the case may be:

contain a plan showing the road, bridge or culvert and the points at which it is proposed to close the road, bridge or culvert; or the road and the points at which it is proposed to place the obstructions or barriers; or the area and the points at which it is proposed to close the area; or the road or by-pass and the points at which it is proposed to prohibit or restrict the use of the road or by-pass by heavy vehicles;

indicate the particulars of any traffic management strategy for the area in which the road, by-pass, bridge, culvert or shopping mall is located;

indicate the objectives of the proposed closure and stoppage, or works, or declaration of an area to be a shopping mall, or proposed prohibition or restriction of heavy motor vehicles using a road or by-pass;

the means by which the proposed closure, prohibition or restriction will be effected;

indicate when the proposed closure will take effect and the period during which the proposed closure will be effective;

indicate the nature and composition of the proposed works;

#### *Victoria Government Gazette*

indicate the nature of the traffic diversion experiment, and the period during which such traffic diversion experiment will be conducted;

contain a list showing the addresses of properties abutting or adjacent to the road, by-pass or area, and the names of the owners and occupiers of these properties and any other properties which may, in the opinion of Council, be affected by the proposal.

#### *Advertising the Proposal*

In the case of Division 8 (Declaration of Shopping Malls) and Division 9 (Heavy Motor Vehicles), after preparing a proposal, Council MUST give notice of the proposal to the owners and occupiers of properties abutting or adjacent to an area, a road or by-pass and affected property owners, the Roads Corporation, Victoria Police, Metropolitan Fire Brigades Board, Metropolitan Ambulance Service, State Emergency Service and the Ministers administering the *Transport Act 1983* and the *Local Government Act 1989*.

In the case of Division 2 (Permanent Closures), Division 3 (Temporary Closures), Division 4 (Obstructions and Barriers), Division 5 (Prevention of Injury to Persons and Damage to Property), and Division 7 (Traffic Diversion Experiments), after preparing the proposal, Council MAY give such notice.

#### *Roads Corporation Report*

In the case of Division 4 (Obstructions and Barriers) and Division 5 (Prevention of Injury to Persons and Damage to Property), and Division 7 (Traffic Diversion Experiments), Council must consider any Report from the Roads Corporation before adopting the proposal.

#### *Considering the Proposal*

Council may adopt the proposal, adopt the proposal with modifications, or refuse to adopt the proposal. In the case of Division 2 (Permanent Closures), Division 4 (Obstructions and Barriers), Division 7 (Traffic Diversion Experiments), Division 8 (Declaration of Shopping Malls) and Division 9 (Heavy Motor Vehicles), Council, in considering the proposal, is subject to sections 205, 206 (b) and 223 of the *Local Government Act 1989*.

Additionally, in the case of Division 4 (Obstructions and Barriers) only, the proposal is subject to the Report from the Roads Corporation and any direction from the Minister administering the *Local Government Act 1989*.

*Victoria Government Gazette*

*Further Advertising the Proposal*

If adopted, with or without modifications, a notice must be published in a local newspaper:

- (i) advising that Council has adopted the proposal;
- (ii) indicating the purport of the proposal;
- (iii) advising, as the case may be, when the closure and stoppage will take effect and the period during which the closure will be effective; when the closure will take effect; or when the obstructions or barriers will be placed on the road; or when the declaration and prohibition or restriction on entry (declaration of shopping malls) will take effect; or when the prohibition or restriction will take effect (heavy vehicles);
- (iv) describing the nature and composition of the obstructions or barriers.

*General Prohibition*

A person must not, as the case may be:

- drive or cause to be driven a vehicle on or onto any road, bridge or culvert or part thereof which has been closed;
- drive a vehicle or cause to be driven a vehicle in or into any shopping mall which has been the subject of a declaration under this Local Law unless at a time or in a manner when that restriction does not apply;
- remove, destroy, damage, interfere or tamper with or deface any obstruction or barrier placed on the road.

*Saving*

Nothing in Divisions 2, 3, 8 and 9 applies if Council exercises or purports to exercise any power conferred by Clause 10 of Schedule 11 to the *Local Government Act 1989*.

Nothing in Division 3 precludes the Municipal Engineer from temporarily closing a road, bridge or culvert other than in accordance with Division 3 if he or she is satisfied that the circumstances so require.

Nothing in Divisions 4, 5, 6 and 7 empowers Council to place, maintain or remove any obstruction or barrier on a road declared or proclaimed under the *Transport Act 1983* unless Council has obtained the consent of the Roads Corporation.

Nothing in Division 5 precludes the Municipal Engineer from placing or maintaining (or causing to be placed or maintained)

G 6 11 February 1993 245

obstructions or barriers on a road, or limits, impairs or affects the right of the Municipal Engineer to place or maintain (or caused to be placed or maintained) obstructions or barriers on a road, for as long as is necessary to prevent any injury to persons or damage to property, if he or she—

- (i) is satisfied that the circumstances require urgent action; and
- (ii) removes the obstructions or barriers (or causes the obstructions or barriers to be removed) immediately upon the cessation of the risk of injury to persons or damage to property.

*Dispensation*

In Division 9, Council may exempt any person or class of persons or heavy motor vehicle or class of heavy motor vehicles from the operation of Division 9.

Division 6—Processions, Public Ceremonies and Functions

*Right to Apply*

A person may apply to Council for the placing of obstructions or barriers on a road to enable a procession, public ceremony or function to be held.

An applicant must lodge an application with the Municipal Clerk and in a form approved by Council.

Before considering an application, Council may require the applicant to give notice of the application to any persons whom Council considers may be detrimentally affected by the grant of the application, and publish notice of the application in a local newspaper.

Such notice given or published must be in a form approved by Council and consist of a true copy or summary of the application and indication that Council will consider the application after 14 days following the giving or publication of the Notice, that all persons affected may send to Council any written submissions they may have in relation to the application, and that all submissions received within 14 days of the date of the notice will be taken into account in the determination of the application.

Where Council has required the giving or publication of a notice it must not further consider the application until it is satisfied that the applicant has given and/or published the notice in the required manner and at least 14 days has elapsed since the giving or publication of a notice.

All written submissions received within the 14 day period must be considered by Council.

In determining whether to grant a permit, matters to which Council may have regard include:

- (i) the purpose of the proposed procession, public ceremony of function;
- (ii) a period during which any obstructions or barriers will be present on the road;
- (iii) whether the—
  - safety of any person or persons will or may be threatened; or
  - orderly flow of traffic will be obstructed or retarded if the application is granted; and
- (iv) whether the application conforms to any policy adopted by Council.

Council may, in its discretion:

- (a) grant the application, and place obstructions or barriers on the road;
- (b) grant the application subject to conditions, and place obstructions or barriers on the road subject to compliance with those conditions; or
- (c) refuse to grant the application, and refrain from placing obstructions or barriers on the road.

#### General Prohibition

A person must not, without the authority of Council, remove, destroy, damage, interfere or tamper with, or deface any obstruction or barrier placed on a road in accordance with this Local Law.

#### Saving

Nothing in Division 6 empowers Council to place, maintain or remove any obstruction or barrier on a road declared or proclaimed under the *Transport Act* 1983 unless Council has obtained the consent of the Roads Corporation.

#### Division 10—General Provisions

##### Direction of Traffic

An Authorised Officer may give directions for the passage of traffic for the purposes of enforcing the Road Safety Act or any Regulations made under that Act, or this Local Law, or if special circumstances so require. A person must comply with any directions given by an Authorised Officer unless contrary directions are given by a member of the Victoria Police.

#### Infringement Notices

Provides for the serving of Infringement Notices (carrying a penalty of up to 2 penalty units [\$200.00]), on persons who have contravened or are reasonably suspected of having contravened this Local Law.

Outlines the manner in which Infringement Notices are served and processed.

#### Offences and Penalties

A person who contravenes this Local Law is guilty of an offence, and liable to a penalty:

- (a) for an initial offence, not exceeding 10 penalty units (\$1000.00);
- (b) for a subsequent offence, not exceeding 20 penalty units (\$2000.00).

A copy of the proposed Local Law can be obtained from this Administration Department, 2nd Floor, Municipal Offices, corner Napier and Hyde Streets, Footscray.

Written submissions regarding the proposal received at the Municipal Offices, Napier Street, (PO Box 58), Footscray, 3011 within 14 days of the date of this notice will be considered by the Resources and Planning Committee of the Council in accordance with section 223 of the *Local Government Act* 1989, and any person who has made a written submission and requested to be heard in support of that submission shall be entitled to appear in person, or by a person acting on his or her behalf, before the Resources and Planning Committee.

ROB SPENCE

Chief Executive

21646

#### Planning and Environment Act 1987

#### HORSHAM PLANNING SCHEME

#### Notice of Amendment to a Planning Scheme

#### Local Section

#### Amendment L41

The City of Horsham has prepared Amendment L41 to the Horsham Planning Scheme.

The amendment affects land within the Residential A Zone and Residential B Zone in the City of Horsham.

The amendment proposes to introduce the Victorian Code for Residential Development—Subdivision and Single Dwellings, April 1992 into the Horsham Planning Scheme.

The amendment intends to introduce a new sub-clause in Clause 22B (3) of the Planning Scheme to allow Council to consider

*Victoria Government Gazette*

subdivision plans and houses that have been applied to the requirements of Victorian Code for Residential Development—Subdivision and Single Dwellings April 1992. The Code introduces specific elements that are required to be met when considering subdivisions and houses. Under Clause 7-5.4 of the State Section of all planning schemes, a house has to meet specific elements, and if these cannot be met, then the responsible authority may consider that the proposed house meets the element objectives and performance criteria for that element.

The amendment can be inspected at Horsham City Council Offices, Roberts Avenue, Horsham; Department of Planning and Development, corner Mair and Doveton Streets, Ballarat and Department of Planning and Development, The Olderfleet Buildings, 477 Collins Street, Melbourne.

Submissions about this amendment must be sent to Horsham City Council, PO Box 511, Horsham 3402 by 26 March 1993.

L. S. CAMPBELL  
21642 City Engineer

*Planning and Environment Act 1987*  
HORSHAM PLANNING SCHEME—LOCAL SECTION

Notice of Amendment to a Planning Scheme  
Amendment L41

The City of Horsham has prepared Amendment L41 to the Horsham Planning Scheme.

The amendment affects land within the Residential A zone and Residential B zone in the City of Horsham.

The amendment proposes to introduce the Victorian Code for Residential Development—Subdivision and Single Dwellings, April 1992 into the Horsham Planning Scheme.

The amendment intends to introduce a new sub-clause in Clause 22B (3) of the Planning Scheme to allow Council to consider subdivision plans and houses that have been applied to the requirements of Victorian Code for Residential Development—Subdivision and Single Dwellings April 1992. The Code introduces specific elements that are required to be met when considering subdivisions and houses. Under Clause 7-5.4 of the State Section of all planning schemes, a house has to meet specific elements, and if these cannot be met, then the responsible authority may consider that

G 6 11 February 1993 247

the proposed house meets the element objectives and performance criteria for that element.

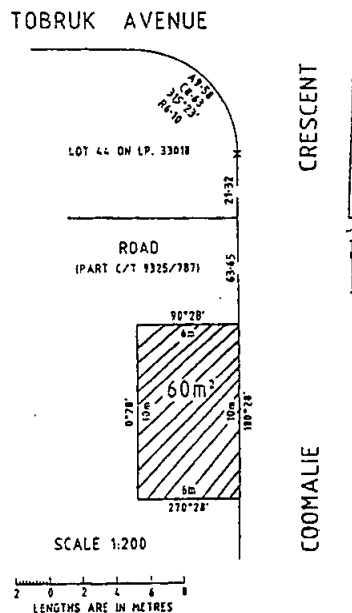
The amendment can be inspected at Horsham City Council Offices, Roberts Avenue, Horsham; Department of Planning and Development, cnr Mair and Doveton Streets, Ballarat; and Department of Planning and Development, The Olderfleet Buildings, 477 Collins Street, Melbourne.

Submissions about this amendment must be sent to Horsham City Council, PO Box 511, Horsham 3402 by 26 March 1993.

L. S. CAMPBELL  
21628 City Engineer

CITY OF HEIDELBERG  
Road Discontinuance

Pursuant to section 528 (2) of the *Local Government (Miscellaneous) Act 1958* the Council of the City of Heidelberg at its ordinary meeting held on 8 February 1993 resolved that part of the road, shown hatched on the plan set out hereunder, be discontinued and retained for municipal purposes.



21668

G. BRENNAN  
Chief Executive Officer

CITY OF KEILOR  
Local Law No. 14

Development Control (Siting)

Notice is hereby given that the Council of the City of Keilor resolved at its meeting held on 2 February 1993 to make Local Law No. 14, Development Control (Siting).

The Local Law repeals a previous By-Law namely By-Law No. 84, Building Site Requirements.

The purpose of the Local Law is to prescribe minimum requirements applying to—

- (a) an allotment; and
- (b) the siting of any Class 1, 2 or 10 building on any allotment, where such requirements are not applied under the Keilor Planning Scheme.

A copy of Local Law No. 14, Development Control (Siting) may be inspected or obtained at the Municipal Offices between the hours of 8.30 a.m. to 4.30 p.m. Monday to Friday, extended to 8.00 p.m. on Thursdays.

J. R. CASTLE

21643 Director, Finance and Administration

CITY OF MELBOURNE  
Meeting Procedures (Amendment)  
Local Law 1993  
(No. 2 of 1993)

Notice is given that at a meeting of the Council of the City of Melbourne held on 8 February 1993, the Council made a Local Law titled "Meeting Procedures (Amendment) Local Law 1993" (No. 2 of 1993) pursuant to the provisions of the *Local Government Act 1989*.

The objective of the Local Law is to amend the Meeting Procedures (Standing Orders) Local Law 1990 (No. 10 of 1990).

Standing Order No. 21 (Reports of Committee) is amended by the addition of parts 21.2 and 21.3 which reflect the intent of the following Council resolution—

- (a) a report of a Committee to the Council must set out fully and accurately any proposal or recommendation made by the Committee; and
- (b) if an event between the meetings of a Committee and the Council gives rise to a proposed change to a Committee's recommendation or proposal, the proposed change must, in writing, be brought to the attention of all

Victoria Government Gazette

Councillors and/or all Councillors present at the meeting of the Council.

Standing Order No. 9 (Quarterly meetings)

The amendment breaks this Standing Order in 3 parts.

- 9.1 provides for the Council to hold up to 4 meetings a year at which no notice of business is required to be given.
- 9.2 specifies that only motions which refer a matter to a Committee shall be in order.
- 9.3 specifies that the meetings must be held at noon on the 9th day of the months of November, February, May and August or any other day during each of those months as determined by the Council or Chairperson. The words in italics have been added to provide greater flexibility. Previously, if the 9th was not suitable the meeting could only be held on any of the 3 days preceding or following the 9th so appointed by the Council at any preceding meeting. The amendment will make it possible to schedule a Quarter day meeting around the availability of Councillors and the proposed guest speaker for the luncheon afterwards.

Standing Order No. 37.1 (Suspension of Standing Orders)

A consequential amendment as a result of the amendment of Standing Order No. 9. It allows the Council to be able to suspend Standing Orders 9.1 and 9.3 but not 9.2.

Standing Order No. 39.2 (Motions to rescind resolutions)

The amendment clarifies the wording and intent of the Standing Order.

Standing Order 39.2 provides that when a rescission motion has been "disposed of" by the Council, a similar motion may not be proposed within 6 months. The intent is to prevent an unsuccessful rescission motion being followed by successive motions, worded the same or similar, with the intention of overcoming opposition by attrition or a change of voting numbers by non-attendance. However, the words "disposed of" include a procedural motion to send the motion away or lie on the table, without its merits being voted on by the Council. The rescission motion could be left in

*Victoria Government Gazette*

limbo, engendering uncertainty. It would be better to have it voted on substantively. Hence, the words "voted on" have been substituted for the words "disposed of".

Standing Order No. 64 (Appointment of Committees)

This amendment rectifies an anomaly. It adds a part 64.3 which allows the Council by resolution from time to time, in regard to an existing or proposed Committee, to amend or determine any of the matters detailed in Standing Order 64.1 (membership and duties of Committees). Under the existing Standing Order this can only be done at the first meeting of the Council after the appointment of the Lord Mayor.

A copy of the Local Law can be inspected at or purchased from the Town Clerk's office, 3rd Floor, Town Hall, Swanston Street, Melbourne, during office hours (i.e. 8.00 a.m. to 5.00 p.m. daily from Monday to Friday).

J. A. YOUNG  
Town Clerk

21647

CITY OF PRESTON  
Proposed Local Law  
Siting of Buildings

The Council of the City of Preston proposes to make a local law entitled The Siting of Buildings Local Law 1993.

The purpose of the proposed local law is to prescribe minimum requirements applying to allotments and the siting of certain buildings thereon.

The general purport of the proposed local law is that the siting of Class 1, 2 and 10 buildings as defined by the Victoria Building Regulations 1983 must conform to a minimum width of frontage, depth of allotment, area of allotment, setback from frontage, setback from any other street alignment and setback from any other boundary.

A copy of the proposed local law can be obtained from the Council offices.

Any person affected by the proposed local law may make a submission relating to it under section 223 of the *Local Government Act 1989*. Any such submission received within the next fourteen days will be considered in accordance with the section.

KELVIN SPILLER  
General Manager

G 6 11 February 1993 249

CITY OF MELBOURNE  
Permit Services and Fees (Amendment)  
Local Law 1993  
(No. 1 of 1993)

Notice is given that at a meeting of the Council of the City of Melbourne held on 8 February 1993, the Council made a Local Law titled "Permit Services and Fees (Amendment) Local Law 1993" (No. 1 of 1993) pursuant to the provisions of the *Local Government Act 1989*.

The objective of the Local Law is to amend the Permit Services and Fees Local Law 1990 (No. 4 of 1990).

The amendment adds a Schedule 3 to that Local Law in relation to tipping fees for residents and ratepayers at the Council's Dynon Road Refuse Transfer Station.

A copy of the Local Law can be inspected at or purchased from the Town Clerk's office, 3rd Floor, Town Hall, Swanston Street, Melbourne, during office hours (i.e. 8.00 a.m. to 5.00 p.m. daily from Monday to Friday).

J. A. YOUNG  
Town Clerk

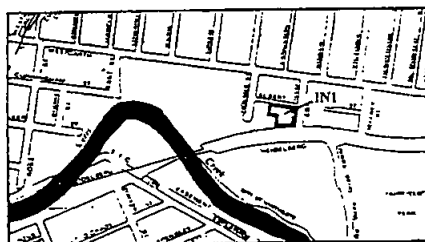
21647

*Planning and Environment Act 1987*  
NORTHCOTE PLANNING SCHEME  
Notice of Amendment  
Amendment L24

The City of Northcote has prepared Amendment L24 to the Local Section of the Northcote Planning Scheme.

The land is currently within a Reservation for Existing Public Purposes—Commonwealth Government (PP1). It is no longer required by the owner, Australian Overseas Telecommunications Corporation Limited (AOTC), so the reservation is redundant.

This amendment proposes to rezone the land in Heidelberg Road, Northcote from a Reservation for Existing Public Purposes—Commonwealth Government to a Light Industrial zone.





250 G 6 11 February 1993

A copy of the amendment can be inspected, free of charge, during office hours, at the offices of the City of Northcote, Planning and Development Department, 189 High Street, Northcote (office hours 8.30 a.m. to 12 noon Monday to Friday); Department of Planning and Development, 477 Collins Street, Melbourne.

Submissions about the amendment must be sent to the City of Northcote, c/o Manager, Planning and Development, 189 High Street, Northcote 3070 by 12 March 1993.

N. HADJIGEORGIOU  
21633 Manager, Planning and Development

*Planning and Environment Act 1987*  
**NORTHCOTE PLANNING SCHEME**  
Notice of Amendment  
Amendment L22

This amendment has been prepared by the City of Northcote and includes changes to the Local Section of the Northcote Planning Scheme.

The amendment seeks to rezone land at the rear 789 Heidelberg Road, Alphington (north-east corner Yarralea and Arbor Streets) from Residential C to Local Business.

The amendment also introduces a new clause which contains a number of site specific provisions for the development of buildings and works at 789 Heidelberg Road to permit the development of an extension to an existing retail liquor outlet.



A copy of the amendment can be inspected, free of charge, during office hours, at the offices of the City of Northcote, Planning and Development Department, 189 High Street, Northcote (office hours 8.30 a.m. to 12 noon Monday to Friday); Department of Planning and Development, 477 Collins Street, Melbourne.

Submissions about the amendment must be sent to the City of Northcote, c/o Manager, Planning and Development, 189 High Street, Northcote 3070 by 12 March 1993.

N. HADJIGEORGIOU  
21632 Manager, Planning and Development

*Victoria Government Gazette*  
*Planning and Environment Act 1987*  
**NUNAWADING PLANNING SCHEME**  
Notice of Amendment  
Amendment L48

The City of Nunawading has prepared Amendment L48 to the Nunawading Planning Scheme.

The amendment affects the land located at north-west corner of Springvale and Highbury Roads, East Burwood, being Part Lot 5 Plan of Subdivision 310794E, and Part Lot 3 Plan of Subdivision 310794E.

The amendment proposes to change the Nunawading Planning Scheme by rezoning the land from Proposed Road Widening Reservation, to a Tally Ho Business Park Zone (No. 2).

The amendment can be inspected at City of Nunawading, Civic Centre, 379 Whitehorse Road, Nunawading; Department of Planning and Development, The Olderfleet Buildings, 477 Collins Street, Melbourne.

Submissions regarding the amendment must be sent to Acting Manager, Strategic Planning, City of Nunawading, PO Box 15, Nunawading 3131 by 16 March 1993.

KATRINA TERJUNG  
21640 Acting Manager Strategic Planning

*Planning and Environment Act 1987*  
**SPRINGVALE PLANNING SCHEME**  
Notice of Amendment to a Planning Scheme  
Amendment L53

The City of Springvale has prepared Amendment L53 to the Local Section of the Springvale Planning Scheme.

The amendment affects land at—

- (a) 700–710 Princes Highway (Part Crown Portion 8, Lodged Plan No. 25721 and Consolidated Plan 169652N);
- (b) 50–110 Browns Road (Part Lot 19, Lodged Plan No. 5048); and
- (c) Part Crown Allotments 65 and 66 Frankston–Dandenong Road, Part Crown Allotment 63 Thompson Road and Part Crown Allotments 57 and 65 Worsley Road.

The amendment proposes to change the Planning Scheme by rezoning land to Cemetery Zone.

The amendment can be inspected at the City of Springvale, Civic Centre, 397 Springvale Road, Springvale; Department of Planning and

*Victoria Government Gazette*  
Development, 477 Collins Street, Melbourne  
and 33 High Street, Cranbourne.

Submissions about the amendment must be sent to the City of Springvale, PO Box 109, Springvale 3171 by 15 March 1993.

Dated 5 February 1993

D. L. SMITH  
21644 Acting Chief Executive Officer

**RURAL CITY OF WODONGA**

Amendment of Local Laws Nos. 5 and 7

Notice is hereby given in accordance with section 119 (3) of the *Local Government Act* 1989, that the Council of the Rural City of Wodonga has amended Local Law No. 5 to alter the wording of Clause L7.2 relating to the keeping of animals and Local Law No. 7 to control placement of advertising signs on roads within the municipality.

A copy of Local Laws Nos. 5 and 7 may be inspected at the Municipal Offices, Hovell Street, Wodonga during office hours.

R. I. O'TOOLE  
21639 Chief Executive Officer

**BOROUGH OF PORT FAIRY**

Notice of Adoption of Local Law No. 3

Notice is hereby given that the Council of the Borough of Port Fairy at its meeting held on 27 January 1993 resolved to make the following Local Law:

**Local Law No. 3**

Consumption of Alcohol in Public Places

The purpose and general purport of this Local Law is to regulate and—

- (i) provide for peace, order and good government of the municipal district of the Borough of Port Fairy; and
- (ii) provide for the administration of Council powers and functions; and
- (iii) provide, regulate and control the consumption of alcohol in designated areas within the municipality; and
- (iv) protect against behaviour which causes detriment to the amenity and environment of the municipality; and
- (v) protect the community interest.

Local Laws will operate from 13 February 1993.

Copies of Local Law No. 3 can be inspected or purchased from the Council Offices, 10 Cox Street, Port Fairy, during business hours.

J. W. TIPPETT  
21641 Town Clerk

G 6 11 February 1993 251

**UNITED SHIRE OF BEECHWORTH**

Notice of Making of a Local Law

At its meeting on 18 January 1993 the following Local Laws were adopted.

**Local Law No. 6**

To regulate Certain Uses of Streets, Roads and Footpaths

The purposes of this Local Law No. 6 is to regulate certain uses of streets, roads and footpaths to protect public safety, convenience and amenity, preserve the integrity of the town streetscape and establish indemnity.

**Local Law No. 7**

To regulate the Use of Horse-Drawn Vehicles

The purposes of this Local Law No. 7 is to regulate the Use of Horse-Drawn Vehicles to protect public safety, convenience and amenity and establish indemnity.

**Local Law No. 8**

Droving of Livestock

The purpose of this Local Law No. 8 is:

- (a) To regulate the droving of Livestock within or through the municipal district.
- (b) To regulate the droving of Livestock to or from a location within the municipal district along the most direct practicable route.
- (c) To regulate the droving of Livestock along certain streets or roads within the municipal district for the purposes of—
  - (i) preventing damage to roadside vegetation;
  - (ii) preventing damage to properties adjoining certain streets or roads within the municipal district;
  - (iii) preventing the spread of disease in the municipal district;
  - (iv) preventing the spread of noxious weeds in the municipal district;
  - (v) preventing damage to streets, roads pavements, formations and drainage.
- (d) To control the manner in which Livestock are driven to provide, as far as possible, for the safety of users of streets and roads within the municipal district.
- (e) To prescribe the penalties to be imposed for contravention of certain provisions of this Local Law.

RAY PARK  
21649 Shire Secretary

SHIRE OF BENALLA

Notice of Proposed Local Law  
Environment Local Law No. 5

The objectives of this Local Law are:

- (a) to provide a safe and healthy environment in which the residents of the municipal district enjoy a quality of life that meets the general expectations of the community; and
- (b) to prohibit, regulate and control activities which may be dangerous or unsafe or detrimental to the quality of life in an environment of the municipal district; and
- (c) to facilitate the provision of general public services, health and other community services, property services, recreational and cultural services, and other services in a way which enhances the environment and quality of life in the municipal district; and
- (d) to control nuisances and noise, odour and smoke emissions and other discharges to the environment which may adversely affect the enjoyment of life within the municipal district or the health, safety and welfare of persons within the municipal district; and
- (e) in a way which is consistent with, and in furtherance of, the objectives specified in paragraphs (a) to (d) of this clause to prohibit, regulate and control activities and circumstances associated with—
  - (i) the use of recreational vehicles, particularly recreational vehicles which are not used on appropriate land or reserves or which emit excessive noise or air pollution; and
  - (ii) dangerous and unsightly land; and
  - (iii) advertising, bill posting and junk mail; and
  - (iv) circuses, carnivals and festivals; and
  - (v) water quality, including interference with watercourses; and
  - (vi) animals, including animal numbers and the keeping and control of animals; and
  - (vii) disposal of waste including behaviour associated with tips; and

Victoria Government Gazette

- (f) to provide for the peace, order and good government of the municipal district; and
- (g) to provide for the administration of the Council's powers and functions.

Copies of the proposed Local Law can be obtained from the Shire of Benalla, Mair Street, Benalla.

Any person affected by the proposed Local Law may make a submission relating to the proposed Local Law, in accordance with section 223 of the *Local Government Act* 1989, within 14 days of the publication of this notice.

Any person requesting to be heard in support of the written submission is entitled to appear before a meeting of the Council (or Committee) either personally or by a person acting on his or her behalf and will be notified of a time and date of the hearing.

S. LONDON  
Shire Secretary

21645

*Planning and Environment Act* 1987  
SHIRE OF ELTHAM

Notice of Amendment to a Planning Scheme  
Amendment L31

The Shire of Eltham has prepared Amendment No. L31 to the Local Section of the Eltham Planning Scheme.

The amendment proposes to:

1. Amend the provisions of the Conservation A, Conservation Farming, Landscape Interest C, Special Conservation and Stream and Floodway Zones to require a permit for the illumination of tennis courts used in association with a dwelling.

2. Amend the provisions of the Conservation Farming and Landscape Interest C Zones to require a permit for a building associated with the use of land for agriculture or animal husbandry, where the ridge height of the building exceeds 6 metres or the eaves height exceeds 4.5 metres above the natural surface of the ground directly below.

3. Rezone:

- (a) land at 1203 Main Road, Eltham and to the north of that land to the Diamond Creek from Proposed Secondary Road and Proposed Main Road to part Public Purposes 19, part Stream and Floodway, part Railways, part Residential C and part Main Road.
- (b) Wattleree Road between the railway and the Diamond Creek from Stream

Victoria Government Gazette

and Floodway to Existing Secondary Road.

4. Rezone to Open Space—Public Existing:

(a) land presently zoned Conservation A and owned by the Council of the Shire of Eltham, situated between the Hurstbridge Railway line and Diamond Creek, generally west of Balmoral Circuit, Eltham North.

(b) land presently zoned Reserved Living and owned by the Council of the Shire of Eltham, situated on the west side of Balmoral Circuit, Eltham North.

The amendment can be inspected at the Shire of Eltham, Municipal Offices, 895 Main Road, Eltham; The Department of Planning and Development, Ground Floor, Olderfleet Buildings, 477 Collins Street, Melbourne.

Submissions about the amendment must be sent to The Chief Executive Officer, Shire of Eltham, PO Box 21, Eltham 3095 by 12 March 1993.

21637 Director Planning and Environment

SHIRE OF SOUTH GIPPSLAND  
Local Law No. 8  
Streets and Roads

Notice is hereby given that the Council of the Shire of South Gippsland has made a Local Law entitled "Local Law No. 8—Streets and Roads Local Law".

The purposes of the Local Law are:

(a) to amend Local Law 5/1991 by revoking it and producing a new Local Law which in addition to the provisions of the previous Local Law includes the following changes:

*Roadside Grazing*—the inclusion of Council's policy on roadside grazing;

*Derelict Vehicles*—provides for any derelict vehicle or unregistered vehicle to be removed from the roadway;

*Portable Advertising Signs*—includes Council's new code on portable advertising signs;

(b) to provide and control for the management of traffic, use of roads by persons, vehicles and animals and to regulate the parking of vehicles for the safety and fair use by people in the municipal district;

G 6 11 February 1993 253

(c) to provide for the peace, order and well being of people in the municipal district;

(d) in Part 5—

(i) to provide for the physical features of the road and adjacent properties to be managed in a way which attends to the safety and convenience of people travelling on or using the road (whether on foot or by vehicle);

(ii) to establish mechanisms for adequate consultation to accompany major changes to traffic arrangements and the discontinuation of roads; and

(a) in Part 6—

(i) to control various types of vehicles and animals for the safety and convenience of road users;

(ii) to preserve and protect as far as possible the Council's assets from damage which may be caused from extraordinary use of streets and roads within the municipal district; and

(f) in Part 7—

(i) to control and regulate secondary activities on roads including—

(i) trading;

(ii) the placing of goods and equipment;

(iii) repairs to vehicles; and

(iv) parties, festivals and processions—

in a fair, equitable and safe manner which does not compromise the primary need for the passage and repassage of people and goods; and

(ii) to provide free and safe access for people with sight and movement impairment or disabilities; and

(g) in Part 8—

(i) to provide for the safe and efficient management and control of parking on roads in the municipal district; and

(ii) to provide mechanisms to manage and control so as to cause minimal disruption, danger or nuisance to the users of Council's parking facilities.

254 G 6 11 February 1993

A copy of the proposed Local Law can be obtained from the Civic Centre, 14-18 Pioneer Street, Foster and can be inspected during office hours (8.30 a.m. to 4.30 p.m. Monday to Friday).

H. R. LOMAX  
21650 Chief Executive Officer

SHIRE OF KORONG  
Local Law No. 6  
Keeping of Dogs

Notice is hereby given that at a meeting of the Council of the Shire of Korong, held on Tuesday, 19 January 1993 the Council made a Local Law titled "Keeping of Dogs".

The Local Law shall come into operation on 19 January 1993.

The purpose of this Local Law is to control the number of dogs, in the Townships of Wedderburn, Inglewood and Korong Vale.

A copy of the Local Law can be inspected or obtained from the Shire Office, High Street, Wedderburn.

J. P. WALTON  
21651 Shire Secretary

SHIRE OF LILLYDALE  
Quotation No. 607

Supply of Tea, Coffee and Associated Products  
Quotations are invited for the supply of the above. Specifications are available from Pauline Clark, Telephone 735 8289.

Closing date for quotations is 20 February 1993.

W. HEINE  
21636 Chief Executive

SHIRE OF STRATHFIELDSAYE  
Local Laws

Notice is hereby given that the Council of the Shire of Strathfieldsaye proposes to make Local Law No. 8—Smoke Free, and amend Local Law No. 6—Temporary Accommodation, and Local Law No. 2—Enforcement.

Local Law No. 8—Smoke Free

The general purpose of this Local Law is to prohibit smoking in all Council buildings and properties (excluding the bar area of the Strathfieldsaye Community Centre).

Local Law No. 6—Temporary Accommodation

The general purpose of the amendment to this Local Law is the delegation by Council to the authorised officer the powers to regulate and control temporary occupation while a permanent dwelling is being constructed.

Victoria Government Gazette

Local Law No. 2—Enforcement

The purpose of the amendment to this Local Law is to include \$20 infringement notice penalty for breaches to Local Law No. 8—Smoke Free.

A copy of the proposed Local Law and amendments can be obtained from the Shire Office, Condon Street, Kennington.

Persons may make written submissions in respect of these Local Laws within fourteen (14) days of the date of this notice. Any submissions will be considered by Council in accordance with section 223 of the *Local Government Act* 1989.

Any person lodging a written submission may request to be heard in support of the submission and shall be entitled to appear in person or by a person acting on his or her behalf before a meeting of the Council. Notice of the meeting date and time will be given to all persons lodging submissions.

D. D. WRIGHT  
21631 Municipal Clerk

SHIRE OF UPPER MURRAY

Notice of Proposed Local Law No. 3

Notice is hereby given that the Council of the Shire of Upper Murray proposes to make a Local Law entitled "Local Law No. 3—The Driving of Livestock". The purpose of this Local Law is to regulate the driving of livestock within the municipality. A copy of the proposed Local Law can be obtained from the Council's office, Hanson Street, Corryong during office hours.

Any person affected by this Local Law may make a written submission to Council under section 223 of the *Local Government Act* 1989, within 14 days of the publication of this notice.

Any person requesting to be heard in support of a written submission is entitled to appear before a meeting of the Council scheduled to be held on Tuesday, 16 March 1993.

C. S. DAY  
21634 Shire Secretary

Water Act 1989

CHARLTON WATER BOARD  
By Laws

Notice is hereby given that pursuant to section 161 of the *Water Act* 1989, the Board at its meeting held on 9 November 1992 made the following by laws being adoption of the model by laws approved by the Minister.

1. Water Supply and Sewerage Pumping administrative by law. This by law is about Water Supply and Sewerage plumbing administration including procedures to be followed and the setting of fees and charges.

2. By law regulating restricting or prohibiting the use of water for other than domestic purposes in water districts. This by law is about the regulation, restriction or prohibition of the use of water for other than domestic purposes.

Copies of the by laws may be inspected free of charge at the Municipal Offices, 1 High Street, Charlton during normal business hours or may be purchased if desired.

GARRY LARMOUR  
Shire Secretary  
21635

Notice of application relating to Tuff Marine Accessories Pty Limited ACN 006 638 142 in respect of proceedings commenced on 31 December 1992 application will be made by Thermoplastic Foam Industries Pty Limited ACN 003 247 827 to the Supreme Court of New South Wales at Sydney on 22 March 1993 at 11.00 a.m. at the Registrar's Court, Level 7, Supreme Court Building, Queens Square, Sydney, for an order that the company be wound up. Copies of documents filed may be obtained under the rules. Any person intending to appear at the hearing must serve a notice in the prescribed form so as to reach the address below not later than 1.00 p.m. on 19 March 1993.

JAMES DAVID MCKENZIE GRAHAM  
KEMP STRANG & CHIPPINDALL  
Plaintiff's Solicitor  
171 Clarence Street, Sydney. Tel: 334 9300

Creditors, next of kin and others having claims in respect of the estate of Cynthia Gloria Joy Ford, late of 6 Odell Close, Deer Park, Victoria, widow, deceased who died on 4 July 1992 are hereby required to send particulars of their claims to the executor of Permanent Trustee Company Limited of 294-296 Collins Street, Melbourne by 16 April 1993 after which date it will distribute the assets having regard only to the claims of which they then have notice.

MIRABELLI, D'ORTENZIO & CO.,  
solicitors, Suite 2, 23 Louis Street, Airport West

EDNA BRIDGET FARROW, late of 15 Seaton Road, Highett, Victoria, widow, deceased

Creditors, next of kin and others having claims against the estate of the abovenamed deceased who died on 15 December 1992 should send particulars to the executors Loch Neish Adams and John Garde care of the undermentioned solicitors by 30 March 1993, after which date the executors will distribute the assets having regard to the claims of which they then have notice.

MADDOCK LONIE & CHISHOLM, 11A  
Central Avenue, Moorabbin, solicitors for the applicants

HARRY DUKESELL, late of 11 Noble Street, Barwon Heads in the State of Victoria, gentleman, deceased

Creditors, next of kin and others having claims in respect of the estate of the said deceased who died on 3 August 1992 are required by the executor of the will of the deceased ANZ Executors and Trustee Company Limited of 91 William Street, Melbourne to send particulars to it at its abovementioned address by 13 April 1993 after which date the said executor may convey or distribute the assets having regard only to the claims of which it then has notice.

WHYTE, JUST & MOORE, solicitors, 27  
Malop Street, Geelong

Creditors, next of kin and others having claims in respect of the estate of Vera Augusta Whitney, late of 11 Ramsay Street, Burwood, widow, deceased who died on 9 April 1992 are hereby required to send particulars of their claims to the executor Permanent Trustee Company Ltd of 294-296 Collins Street, Melbourne by 15 April 1993 after which date it will distribute the assets having regard only to the claims it then has notice.

MESSRS MIRABELLI, D'ORTENZIO &  
CO., solicitors, Suite 2, 23 Louis Street, Airport West

MARY JAMIESON DAVIDSON FLOYD, late of 618 The Esplanade, Mt Martha, Victoria, widow, deceased

Creditors, next of kin and others having claims in respect of the estate of the deceased who died on 11 January 1993 are required by the executors Brian Darnton Bayston and Ross Stewart Oldmeadow, both of 150 Queen Street,

256 G 6 11 February 1993

Melbourne, Victoria, solicitors to send particulars to them care of the undermentioned solicitors by 12 April 1993 after which date the executors may convey or distribute the assets having regard only to the claims of which they then have notice.

McCRACKEN & McCRACKEN, solicitors  
of 150 Queen Street, Melbourne 21664

JOHN GERARD McNAMARA, late of 4 Patty Street, Mentone, insurance agent, deceased

Creditors, next of kin and others having claims in respect of the estate of the deceased who died on 9 September 1992 are required by Perpetual Trustees Victoria Limited of 50 Queen Street, Melbourne and Margaret Mary McNamara of 4 Patty Street, Mentone, widow to send particulars of their claims care of the said company by 11 April 1993 after which date they will convey or distribute the assets having regard only to the claims of which they then have notice. 21665

VIOLET FLORENCE DREW, late of Banksia Court, Nursing Home, 391 Maroondah Highway, Croydon in the State of Victoria, pensioner, deceased

Creditors, next of kin and others having claims in respect of the estate of the deceased, who died on 29 December 1992, are required by the executor Ernest Harold Drew of 316 Tooronga Road, Malvern to send particulars to him care of the undersigned on or before 21 April 1993, after which date he will distribute the assets having regard only to the claims of which he then has notice.

BAYLOR & CO., solicitors, 1 Walker Road, Nunawading

ENID VICTORIA HAYES, late of "Araluen" Birregurra, deceased

Creditors, next of kin and others having claims in respect of the estate of the deceased, who died on 9 December 1992 are required by the deceased's personal representatives Robert Douglas Cuzens and David John Fraser to send particulars to them care of the undermentioned solicitors by 16 April 1993, after which date the personal representatives may convey or distribute the assets having regard only to the claims of which they then have notice.

SEWELLS, solicitors, 38 Murray Street, Colac

Victoria Government Gazette

Creditors, next of kin and others having claims in respect of the estate of John Donovan Dow, late of 7 Anderson Street, Traralgon, retired gentleman, deceased who died on 16 December 1992, are to send particulars of their claims to the executrix Lillian Grace Dow of 7 Anderson Street, Traralgon, widow, care of the below mentioned solicitors by 29 March 1993, after which date she will distribute the assets of the deceased having regard only to the claims of which she then has notice.

LITTLETON HACKFORD, solicitors, "Law Chambers", 115-119 Hotham Street, Traralgon

LADY EMILY WINIFRED HAWORTH, late of 25 Grange Road, Toorak, Victoria, widow, deceased

Creditors, next of kin and others having claims in respect of the estate of the deceased who died on 13 November 1992, are required by Perpetual Trustees Victoria Limited of 50 Queen Street, Melbourne to send particulars of their claims to the said company by 17 April 1993, after which date it will convey or distribute the assets, having regard only to the claims of which the company then has notice.

HENDERSON & BALL, 722 High Street, Kew East, solicitors for the company 21652

MICHAEL JAMES DANAHER, late of 13 Monash Road, Newborough in the State of Victoria, butcher, deceased

Creditors, next of kin and others having claims in respect of the estate of the deceased, who died on 14 May 1991, are required by the executrix Agnes Danaher of 13 Monash Road, Newborough in the said State of Victoria, to send particulars to her care of the undermentioned solicitors by 11 April 1993, after which date the executrix may convey or distribute the assets having regard only to the claims of which she then has notice.

SLATER & GORDON, solicitors, 37 Elgin Street, Morwell 21662

Creditors, next of kin and others having claims against the estate of Edward Arthur Hector Cox, late of 6 Olive Grove, Frankston in the State of Victoria, retired deceased who died on 19 August 1992 are required by William David Cox of 4 Chadwick Close, Langwarrin in the said State and Christine Elizabeth Whiting of Unit 1, 12 McMahon Place, Wodonga in the said State to send particulars of their claims to the

*Victoria Government Gazette*

said William David Cox and Christine Elizabeth Whiting by 18 April 1993 after which date they will convey or distribute the assets having regard only to the claims of which they then have notice.

TOLHURST DRUCE & EMMERSON,  
solicitors, 389 Lonsdale Street, Melbourne  
21663

BRUNO BETTIOL, late of 107 Arthurton Road, Northcote in the State of Victoria, manager, deceased

Creditors, next of kin and all others having claims in respect of the estate of Bruno Bettiol, late of 107 Arthurton Road, Northcote in the said State, manager, deceased who died on 21 December 1990 are required by the executrix Patricia Ann Bettiol of 1 Berkefeld Court, Templestowe in the said State, widow, to send particulars of their claims to her in the care of the undermentioned solicitor prior to 15 April 1993 after which date she will distribute the assets having regard only to the claims of which she then has notice.

M. F. HUGHES, LL.B, solicitor of 300 Barkly Street, Brunswick

MARGARET AYERS GOSMAN, late of Amaroo Private Nursing Home, 294 Maroondah Highway, Ringwood, retired secretary, deceased

Creditors, next of kin and others having claims in respect of the estate of the deceased, who died on 9 October 1992, are required by Perpetual Trustees Victoria Limited of 50 Queen Street, Melbourne, to send particulars of their claims to the said company by 11 April 1993, after which date it will convey or distribute the assets, having regard only to the claims of which the company then has notice.

21666

Creditors, next of kin and others having claims in respect of the estate of Henry Hawkins Gillam, formerly of 44 Madeline Street, Glen Waverley in the State of Victoria but late of Unit 3/1A Cairo Road, Box Hill North in the said State, solicitor, deceased who died on 17 September 1992 are to send particulars of their claims to The Equity Trustees Executors and Agency Company Limited of 472 Bourke Street, Melbourne by 17 April 1993, after which date it will distribute the assets having regard only to the claims of which it then has notice.

21667

G 6 11 February 1993 257

JESSIE MARY FLEMING, late of 11 Manifold Street, Colac

Creditors, next of kin and others having claims in respect of the estate of the deceased, who died on 4 December 1992 are required by the deceased's personal representatives John Alan Fleming and Beth Gillian Nossack to send particulars to them care of the undermentioned solicitors by 16 April 1993 after which date the personal representatives may convey or distribute the assets having regard only to the claims of which they then have notice.

SEWELLS, solicitor, 38 Murray Street, Colac

KENNETH NAPIER ELLIS, late of 73 Bartley Street, Moyhu

Creditors, next of kin and others having claims in respect of the estate of the deceased who died on 15 March 1992, are required by the executors to send particulars of their claims to the undermentioned solicitors within two months of this notice, after which date the executors will distribute the assets to the persons entitled, having regard only to the claims of which they then have notice.

CAMPAGNA GRAY & MALLINDER,  
solicitors, 13 Chisholm Street, Wangaratta

The Supreme Court of the State of Victoria  
SALE BY THE SHERIFF

On 18 March 1993 at 2.30 p.m. at the Sheriff's Office, 8-20 King Street, Oakleigh (unless process be stayed or satisfied).

All the estate and interest (if any) of Charlie Apap of Unit 5, 17 Shoppers Lane, Taylors Lakes as shown on Certificate of Title as Charlie John Apap, registered proprietor of an estate in fee simple in the land described on Certificate of Title Volume 9734 Folio 205 upon which is erected a brick residential unit known as Unit 5, 17 Shoppers Lane, Taylors Lakes.

Registered Mortgage No. M779861B and creation of Easement No. M742101J affect the said estate and interest.

Terms—Cash only

21653

E. SMIRL  
Sheriff's Officer

The Supreme Court of the State of Victoria  
SALE BY THE SHERIFF

On 18 March 1993 at 2.30 p.m. at the Sheriff's Office, 8-20 King Street, Oakleigh (unless process be stayed or satisfied).



258 G 6 11 February 1993

All the estate and interest (if any) of Rodney McNulty and Marcia Devlin of 23 McPherson Street, Footscray as shown on Certificate of Title as Rodney Nicholas McNulty and Marcia Joan Devlin, joint proprietors of an estate in fee simple in the land described on Certificate of Title Volume 3574 Folio 718 upon which is erected a dwelling house known as 23 McPherson Street, Footscray.

Registered Mortgage Nos J829025, L925076F, M351819Y and Caveat Nos M848776G, R824570E affect the said estate and interest.

Terms—Cash only

21654 E. SMIRL  
Sheriff's Officer

The County Court of the State of Victoria  
SALE BY THE SHERIFF

On 18 March 1993 at 2.30 p.m. at the Sheriff's Office, 8-20 King Street, Oakleigh (unless process be stayed or satisfied).

All the estate and interest (if any) of Vasko Dzanovski of 10 Milton Street, Macleod as joint proprietor with Maria Dzanovski of an estate in fee simple in the land described on Certificate of Title Volume 9949 Folio 103 upon which is erected a residential dwelling known as 10 Milton Street, Macleod.

Registered Mortgage No. P455544E affects the said estate and interest.

Terms—Cash only

21655 E. SMIRL  
Sheriff's Officer

The County Court of the State of Victoria  
SALE BY THE SHERIFF

On 18 March 1993 at 2.30 p.m. at the Sheriff's Office, 8-20 King Street, Oakleigh (unless process be stayed or satisfied).

*Firstly*—All the estate and interest (if any) of Stockton and Associates Pty Ltd of 48 Moubray Street, Albert Park as registered proprietor of an estate in fee simple in the land described on Certificate of Title Volume 5704 Folio 769 upon which is erected a brick home known as 48 Moubray Street, Albert Park.

Registered Mortgage No. P265424D and Caveat No. P451674M affect the said estate and interest.

*Secondly*—All the estate and interest (if any) of Kenneth James Stockton of 48 Moubray

Victoria Government Gazette

Street, Albert Park as joint proprietor with Jennifer Neale Stockton of an estate in fee simple in the land described on Certificate of Title Volume 8684 Folio 565 upon which is erected a brick veneer dwelling known as 8 Old Kent Road, Mooroolbark.

Registered Mortgage No. N857124G affects the said estate and interest.

Terms—Cash only

21656 E. SMIRL  
Sheriff's Officer

The Supreme Court of the State of Victoria  
SALE BY THE SHERIFF

On 18 March 1993 at 2.30 p.m. at the Sheriff's Office, 8-20 King Street, Oakleigh (unless process be stayed or satisfied).

All the estate and interest (if any) of Ronald Sampson of 4 Survey Street, Richmond as shown on Certificate of Title as Roland Earl Sampson registered proprietor of an estate in fee simple in the land described on Certificate of Title Volume 5038 Folio 498 upon which is erected a dwelling known as 4 Survey Street, Richmond.

Registered Mortgage No. R364665A affects the said estate and interest.

Terms—Cash only

21657 E. SMIRL  
Sheriff's Officer

The Supreme Court of the State of Victoria  
SALE BY THE SHERIFF

On 18 March 1993 at 2.30 p.m. at the Sheriff's Office, 8-20 King Street, Oakleigh (unless process be stayed or satisfied).

All the estate and interest (if any) of Bruce Remington Parnell and Cheryl Anne Parnell of 24 Northcott Avenue, Croydon as shown on Certificate of Title as Bruce Remington Parnell and Cheryl Ann Parnell, joint proprietors of an estate in fee simple in the land described on Certificate of Title Volume 7394 Folio 762 upon which is erected a brick residence known as 24 Northcott Avenue, Croydon.

Registered Mortgage Nos N975543T, P827598U, Caveat No. R275733J and the covenant contained in Transfer No. 2299290 affect the said estate and interest.

Terms—Cash only

21659 E. SMIRL  
Sheriff's Officer

*Victoria Government Gazette*

The Supreme Court of the State of Victoria  
SALE BY THE SHERIFF

On 18 March 1993 at 11.00 a.m. at the Sheriff's Office, State Government Offices, Lt. Malop Street, Geelong (unless process be stayed or satisfied).

All the estate and interest (if any) of H. Kantzidis of 24 Wild Street, Reservoir as shown on Certificate of Title as Harry Kantzidis joint proprietor with Greg Kantzidis of an estate in fee simple in the land described on Certificate of Title Volume 8447 Folio 768 which has no dwelling thereon situated at 35 Grassy Point Road, Portarlington.

Registered Mortgage No. P856067W affects the said estate and interest.

Terms—Cash only

21658

E. SMIRL  
Sheriff's Officer

The Supreme Court of the State of Victoria  
SALE BY THE SHERIFF

On 18 March 1993 at 2.30 p.m. at the Sheriff's Office, 8-20 King Street, Oakleigh (unless process be stayed or satisfied).

All the estate and interest (if any) of Slavko Duric of 63 Timber Glade Drive, Noble Park as joint proprietor with Lana Duric of an estate in fee-simple in the land described on Certificate of Title Volume 9342 Folio 633 upon which is erected a residential dwelling known as 63 Timber Glade Drive, Noble Park.

Registered Mortgage No. N563524E, Caveat No. S278300Y and unregistered dealing No. S246066F affect the said estate and interest.

Terms—Cash only

21660

E. SMIRL  
Sheriff's Officer

The Supreme Court of the State of Victoria  
SALE BY THE SHERIFF

On 18 March 1993 at 2.30 p.m. at the Sheriff's Office, 8-20 King Street, Oakleigh (unless process be stayed or satisfied).

*Firstly*—All the estate and interest (if any) of Albert Thomas Porter of 2 Elizabeth Street, Bulleen shown on Certificate of Title as Thomas Albert Porter a tenant in common as to two equal undivided third parts or shares with Lindsay Keith Porter as to one equal undivided third part or share of an estate in fee simple in the land described on Certificate of Title Volume 10044

G 6 11 February 1993 259

Folio 015 upon which is erected a partially constructed building known as 29 Yarra Street, Abbotsford.

*Secondly*—All the estate and interest (if any) of Albert Thomas Porter of 2 Elizabeth Street, Bulleen as registered proprietor of an estate in fee simple in the land described on Certificate of Title Volume 8455 Folio 892 upon which is erected a dwelling known as 1 Patterson Street, Collingwood.

Registered Mortgage No. R759517L affects the said estate and interest.

Terms—Cash only

21661

E. SMIRL  
Sheriff's Officer

**PROCLAMATIONS**

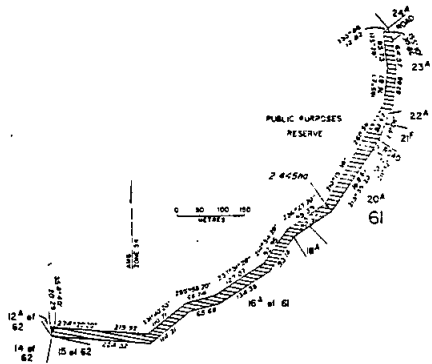
*Land Act 1958*

**PROCLAMATION OF ROAD**

I, Sir John McIntosh Young, Deputy Governor of Victoria acting with the advice of the Executive Council and under section 25 (3) (c) of the *Land Act 1958* proclaim as road the following land:

MUNICIPAL DISTRICT OF THE SHIRE OF COLAC

ONDIT—The land in the Parish of Ondit as indicated by hatching on plan hereunder—(06(3)) (Rs 12792).



Given under my hand and the seal of Victoria on 9 February 1993

(L.S.) J. McI. YOUNG  
By His Excellency's Command

M. A. BIRRELL  
Minister for Conservation and Environment

*Bank Holidays Act 1958*

**PROCLAMATION**

**Bank Holiday and Half Holidays**

I, Sir John McIntosh Young, Deputy Governor of Victoria, acting with the advice of the Executive Council and under sections 5 and 6 of the *Bank Holidays Act 1958*, appoint the days and dates mentioned hereunder to be observed as Bank Holiday and Half-holidays at the places specified.

**BANK HOLIDAY**

Thursday, 18 February 1993—Throughout the City of Sale.

**BANK HALF-HOLIDAYS**

Monday, 22 February 1993—Within The City of Hamilton.

Wednesday, 24 February 1993—In the Mornington North Riding, Mornington South Riding and Mount Martha Riding of the Shire of Mornington.

Given under my hand and the seal of Victoria on 9 February 1993

(L.S.) J. McI. YOUNG  
By His Excellency's Command

ROGER PESCOTT  
Minister for Industry Services

*Public Sector Management Act 1992*

**PROCLAMATION**

**Public Half-Holidays**

I, Sir John McIntosh Young, Deputy Governor of Victoria, acting with the advice of the Executive Council and under section 84 (1) of the *Public Sector Management Act 1992*, appoint the days and dates mentioned hereunder to be observed as Public Half-holidays at the places specified.

**PUBLIC HALF-HOLIDAYS**

Thursday, 18 February 1993—Throughout the City of Sale.

Wednesday, 24 February 1993—In the Mornington North Riding, Mornington South Riding and Mount Martha Riding of the Shire of Mornington.

Given under my hand and the seal of Victoria on 9 February 1993

(L.S.) J. McI. YOUNG  
By His Excellency's Command

ROGER PESCOTT  
Minister for Industry Services

**GOVERNMENT NOTICES**

**TRAVEL AGENTS LICENSING AUTHORITY**

The Travel Agents Licensing Authority hereby publishes amendments to the list of licensed travel agents published in the *Victoria Government Gazette* No. G48 dated 9 December 1992 and to subsequent monthly amendments.

Suppliers of travel services should not deal with a person or corporation not included on the list, unless that person or corporation is able to produce a travel agent's licence or can satisfy the supplier that he or she or it is exempt from being required to hold a licence.

In accordance with section 37 (2A) of the *Travel Agents Act* 1986, amendments to this list will be published in the first V.G.G. of each month. A complete list will be published in June 1993.

C. TIKOTIN, Registrar  
Travel Agents Licensing Authority

**AMENDMENTS TO LIST OF LICENSED TRAVEL AGENTS**

Date of preparation: 2 February 1993

1. The following Travel Agents and/or business names are to be ADDED to the list of Licensed Travel Agents:

<i>Name under which business conducted</i>	<i>Licensee</i>	<i>Licence Number</i>
Como International Travel Pty Ltd	Como International Travel P/L	31681
Da-Lat Tourist Centre	Tran, Dominic Manh Hoang	31717
Events Centre Travel	Value Added Travel Pty Ltd	31664
Five Star Travel	Transway International Pty Ltd	31692
Fraser's Travel Service	Broughton, Glenda Joan	31748
Harvey World Travel (Brandon Park)	Saville, Susan Ann	30952
Harvey World Travel (Brandon Park)	Russell, John Michael	30953
Jetset Tours (Operations) P/L	Jetset Tours (Operations) P/L	31659
Khanh Linh Travel	Duong, Dzung Thi Hong	31735
Lygon Court Travel Pty Ltd	Lygon Court Travel Pty Ltd	31711
Pro Sport Travel	Value Added Travel Pty Ltd	31664
Rose Travel Service	Transway International Pty Ltd	31692
Southgate Travel Pty Ltd	Southgate Travel Pty Ltd	31751
Tennis Travel	Value Added Travel Pty Ltd	31664
Value Added Travel Pty Ltd	Value Added Travel Pty Ltd	31664

2. The following Travel Agents and/or business names are to be DELETED from the list of Licensed Travel Agents:

<i>Name under which business conducted</i>	<i>Licensee</i>	<i>Licence Number</i>
Five Star Travel	Tran, Ai Hue	31195
Five Star Travel	Tran, Kien Sanh	31196
Fraser's Travel Service	Fraser, Hilda May	30107
Fraser's Travel Service	Fraser, John	30108
Jet Aviation Pty Ltd	Jet Aviation Pty Ltd	31465

<i>Name under which business conducted</i>	<i>Licensee</i>	<i>Licence Number</i>
Jetset Tours (NSW) Pty Ltd	Jetset Tours (NSW) Pty Ltd	31659
Khanh Linh Traveland	Duong, Dzung Thi Hong	31735
Rose Travel Service	Tran, Ai Hue	31195
Rose Travel Service	Tran, Kien Sanh	31196
Via International Travel Pty Ltd	Via International Travel Pty Ltd	30860
Value Added Travel Pty Ltd	Value Added Travel Pty Ltd	31644

*Planning and Environment Act 1987*

## BULLA PLANNING SCHEME

Notice of Amendment  
Amendment L61

The Minister for Planning has prepared Amendment L61 to the Local Section of the Bulla Planning Scheme.

The amendment comprises four parts:

1. The deletion of the existing Site Contamination clause which affects Crown Allotment 42, Section 17, Evans Street, Sunbury and its replacement with a clause as defined in Minister's Direction No. 1.
2. Rezoning of Crown Allotment 44, Section 17, Brook Street, Sunbury to a Restricted Business zone.
3. Rezoning of Crown Allotment 39, Section 17, northwest corner of Station Street and Evans Street, Sunbury to a Local Government reservation.
4. Rezoning of Crown Allotment 51, Section 17 situated to the northwest corner of Station Street and Evans Street, Sunbury to a Main Road reservation.

A copy of the amendment can be inspected free of charge during office hours at the offices of the Department of Planning and Development, Ground Floor, 477 Collins Street, Melbourne and at the Shire of Bulla, Municipal Administration Centre, Macedon Street, Sunbury.

Submissions about the amendment must be sent to the Minister for Planning, Attention: Planning Co-ordination Branch, PO Box 2240T, Melbourne 3001 by 15 March 1993.

GEOFF CODE  
Manager  
Planning Co-ordination Branch  
Department of Planning and Development

*Planning and Environment Act 1987*

## BACCHUS MARSH PLANNING SCHEME

Notice of Approval of Amendment  
Amendment L31

The Minister for Planning has approved Amendment L31 to the Bacchus Marsh Planning Scheme.

The amendment comes into operation on the date this notice is published in the *Government Gazette*.

The amendment rezones approximately 280 hectares of land in the vicinity of Exfor Weir Road from Rural A to Rural Residential zone.

A copy of the amendment can be inspected, free of charge, during office hours at the Shire of Bacchus Marsh, Main Street, Bacchus Marsh and the Department of Planning and Development, The Olderfleet Buildings, Ground Floor, 477 Collins Street, Melbourne.

GEOFF CODE  
Manager  
Planning Co-ordination Branch  
Department of Planning and Development

*Planning and Environment Act 1987*

## BAIRNSDALE (CITY) PLANNING SCHEME

Notice of Approval of Amendment  
Amendment L30

The Minister for Planning has approved Amendment L30 to the Bairnsdale (City) Planning Scheme.

The amendment comes into operation on the date this notice is published in the *Government Gazette*.

The amendment rezones a portion of land at 19 Nicholson Street, Bairnsdale, being part Crown Allotment 6, Section 3, Township of Bairnsdale from Restricted Commercial to Commercial A.

*Victoria Government Gazette*

A copy of the amendment can be inspected, free of charge, during office hours at the offices of the City of Bairnsdale, 273 Main Street, Bairnsdale and at the Department of Planning and Development, 477 Collins Street, Melbourne.

GEOFF CODE  
Manager  
Planning Co-ordination Branch  
Department of Planning and Development

---

*Planning and Environment Act 1987*  
RICHMOND PLANNING SCHEME  
Notice of Approval of Amendment  
Amendment L22

The Minister for Planning has approved Amendment L22 to the Richmond Planning Scheme.

The amendment comes into operation on the date this notice is published in the *Government Gazette*.

The amendment changes the Richmond Planning Scheme by introducing a Heritage Buildings Control for sixteen (16) buildings located within the municipality which have been identified as being of regional or metropolitan significance and which stand as important milestones in the architectural development of the Melbourne Region. The controls will require a permit before any building can be externally altered or demolished, any new building or works constructed, or the land subdivided, but will not apply to repairs and routine maintenance to buildings that do not change the external appearance.

A copy of the amendment can be inspected free of charge during office hours at the City of Richmond, Town Hall, 333 Bridge Road, Richmond, and at the Department of Planning and Development, Ground Floor, The Olderfleet Buildings, 477 Collins Street, Melbourne.

GEOFF CODE  
Manager  
Planning Co-ordination Branch  
Department of Planning and Development

---

G 6 11 February 1993 263

*Planning and Environment Act 1987*  
FRENCH ISLAND PLANNING SCHEME  
Notice of Approval of Amendment  
Amendment L6

The Minister for Planning has approved Amendment L6 to the French Island Planning Scheme.

The amendment comes into operation on the date this notice is published in the *Government Gazette*.

The amendment relaxes and controls in the Rural Conservation Zone by allowing some discretionary uses to be as of right uses and some prohibited uses to be discretionary uses.

The amendment also includes corrections to the ordinance of a technical nature.

A copy of the amendment can be inspected free of charge during office hours at the Department of Planning and Development, The Olderfleet Buildings, Ground Floor, 477 Collins Street, Melbourne, and High Street, Cranbourne.

GEOFF CODE  
Manager  
Planning Co-ordination Branch  
Department of Planning and Development

---

*Planning and Environment Act 1987*  
NARRACAN PLANNING SCHEME  
Notice of Approval of Amendment  
Amendment L20

The Minister for Planning has approved Amendment L20 to the Narracan Planning Scheme.

The amendment comes into operation on the date this notice is published in the *Government Gazette*.

The amendment rezones approximately 15 hectares from Future Rural Residential to Rural Residential at part Crown Allotment 17, Parish of Moe at the corner of McIntyre and Leongatha Roads, Yarragon.

A copy of the amendment can be inspected, free of charge, during office hours at the offices of the Shire of Narracan, Princes Highway, Trafalgar and at the Department of Planning and Development, 477 Collins Street, Melbourne.

GEOFF CODE  
Manager  
Planning Co-ordination Branch  
Department of Planning and Development

---

264 G 6 11 February 1993

*Planning and Environment Act 1987*  
CRANBOURNE PLANNING SCHEME  
Notice of Approval of Amendment  
Amendment L73

The Minister for Planning has approved Amendment L73 to the Cranbourne Planning Scheme.

The amendment comes into operation on the date this notice is published in the *Government Gazette*.

The amendment changes the zoning of land at the north-west corner of Ballarto and McCormicks Roads, Carrum Downs, Certificate of Title Volume 2831, Folios 804 and 805 from Reserved Living to Restricted Business, allowing various activities provided plans agree with a concept plan and are approved by the Responsible Authority.

A copy of the amendment can be inspected free of charge during office hours at the offices of the Shire of Cranbourne, Municipal Offices, Sladen Street, Cranbourne and at the Department of Planning and Development, 477 Collins Street, Melbourne.

GEOFF CODE  
Manager

Planning Co-ordination Branch  
Department of Planning and Development

---

*Planning and Environment Act 1987*  
BRIGHT PLANNING SCHEME  
Notice of Approval of Amendment  
Amendment L28

The Minister for Planning has approved Amendment L28 to the Local Section of the Bright Planning Scheme.

The amendment comes into operation on the date this notice is published in the *Government Gazette*.

The amendment rezones 1.86 hectares of land on the southern side of Churchill Avenue at Bright from Public Purpose Reservation No. 15—Ministry for Education and Training Plantation to Industrial zone.

A copy of the amendment can be inspected free of charge during office hours at the Department of Planning and Development, Ground Floor, 477 Collins Street, Melbourne and the office of the Shire of Bright, Churchill Avenue, Bright.

GEOFF CODE  
Manager

Planning Co-ordination Branch  
Department of Planning and Development

*Victoria Government Gazette*

*Planning and Environment Act 1987*  
WHITTLESEA PLANNING SCHEME  
Notice of Approval of Amendment  
Amendment L76

The Minister for Planning has approved Amendment L76 to the Whittlesea Planning Scheme.

The amendment comes into operation on the date this notice is published in the *Government Gazette*.

The amendment allows land reserved for Melbourne Water at Yan Yean Reservoir, Yan Yean to be used and developed subject to Melbourne Water's consent for a water treatment plant without a planning permit.

A copy of the amendment can be inspected free of charge during office hours at the offices of the City of Whittlesea, Municipal Offices, High Street, Epping and at the Department of Planning and Development, 477 Collins Street, Melbourne.

GEOFF CODE  
Manager

Planning Co-ordination Branch  
Department of Planning and Development

---

*Planning and Environment Act 1987*  
PAKENHAM PLANNING SCHEME  
Notice of Approval of Amendment  
Amendment L76

The Minister for Planning has approved Amendment L76 to the Pakenham Planning Scheme.

The amendment comes into operation on the date this notice is published in the *Government Gazette*.

The amendment corrects an error in a clause number introduced in Amendment L46. It moves the site specific provision for a Sports Shooting Ground—Skirmish Paintball Games at part Crown Allotment 48N, Parish of Nangana, Evans Road, Cockatoo from Clauses 6.4.6 and 6.4.7 to Clauses 6.5.6. and 6.5.7.

A copy of the amendment can be inspected free of charge during office hours at the offices of the Shire of Pakenham, Municipal Offices, Henty Way, Pakenham and at the Department of Planning and Development, 477 Collins Street, Melbourne.

GEOFF CODE  
Manager

Planning Co-ordination Branch  
Department of Planning and Development

Victoria Government Gazette

*Planning and Environment Act 1987*  
CRANBOURNE PLANNING SCHEME  
Notice of Approval of Amendment  
Amendment L79

The Minister for Planning has approved Amendment L79 to the Cranbourne Planning Scheme.

The amendment comes into operation on the date this notice is published in the *Government Gazette*.

The amendment rezones Lot 4, LP 72957 Dandenong-Frankston Road, Carrum Downs from Reserved Living to Restricted Business. It also changes the planning scheme ordinance to allow shop, office and community uses to establish on the land without the need for a town planning permit provided the development is in accordance with a number of conditions and a concept plan.

A copy of the amendment can be inspected free of charge during office hours at the offices of the Shire of Cranbourne, Sladen Street, Cranbourne and at the Department of Planning and Development, 477 Collins Street, Melbourne.

GEOFF CODE  
Manager

Planning Co-ordination Branch  
Department of Planning and Development

---

*Planning and Environment Act 1987*  
WAVERLEY PLANNING SCHEME  
Notice of Approval of Amendment  
Amendment L35

The Minister for Planning has approved Amendment L35 to the Local Section of the Waverley Planning Scheme.

The amendment comes into operation on the date this notice is published in the *Government Gazette*.

The amendment includes land on the south side of Dunlop Road, west of Springvale Road, Mulgrave, in a Waverley High Technology Office zone.

A copy of the amendment can be inspected free of charge during office hours at the Department of Planning and Development, Ground Floor, 477 Collins Street, Melbourne and at the offices of the City of Waverley, 293 Springvale Road, Glen Waverley.

GEOFF CODE  
Manager

Planning Co-ordination Branch  
Department of Planning and Development

G 6 11 February 1993 265

*Planning and Environment Act 1987*  
BULLA PLANNING SCHEME  
Notice of Approval of Amendment  
Amendment L62

The Minister for Planning has approved Amendment L62 to the Local Section of the Bulla Planning Scheme.

The amendment comes into operation on the date this notice is published in the *Government Gazette*.

The amendment increases the maximum allowable retail floor area of the Greenvale Shopping Centre on the north-west corner of Mickleham Road and Greenvale Drive, Greenvale, from 2400 square metres to 3000 square metres.

A copy of the amendment can be inspected free of charge during office hours at the Department of Planning and Development, Ground Floor, 477 Collins Street, Melbourne and at the offices of the Shire of Bulla, Macedon Street, Sunbury.

GEOFF CODE  
Manager

Planning Co-ordination Branch  
Department of Planning and Development

---

*Planning and Environment Act 1987*  
KORUMBURRA PLANNING SCHEME  
Notice of Approval of Amendment  
Amendment L28

The Minister for Planning has approved Amendment L28 to the Korumburra Planning Scheme.

The amendment comes into operation on the date this notice is published in the *Government Gazette*.

The amendment rezones land at CA 31c, Parish of Kirrak, McCraws Road; and at part CA 18f and part CA 18j, Parish of Kongwak, Kongwak-Inverloch Road, Lance Creek (Wattle Bank) from Rural to Rural Recreation.

A copy of the amendment can be inspected, free of charge, during office hours, at the offices of the Shire of Korumburra, Commercial Street, Korumburra and at the Department of Planning and Development, 477 Collins Street, Melbourne.

GEOFF CODE  
Manager

Planning Co-ordination Branch  
Department of Planning and Development



266 G 6 11 February 1993

*Planning and Environment Act 1987*  
KYNETON PLANNING SCHEME  
Notice of Approval of Amendment  
Amendment L2

The Minister for Planning has approved Amendment L2 to the Kyneton Planning Scheme.

The amendment comes into operation on the date this notice is published in the *Government Gazette*.

The amendment reserves rural land adjacent to the Upper Coliban Reservoir. The reservation will allow the Coliban Region Water Authority to acquire the land for an extension to the reservoir.

A copy of the amendment can be inspected, free of charge, during office hours, at the offices of the Shire of Kyneton, the Loddon-Campaspe Regional Planning Authority, 261 Hargreaves Street, Bendigo and at the Department of Planning and Development, The Olderfleet Buildings, 477 Collins Street, Melbourne.

GEOFF CODE  
Manager  
Planning Co-ordination Branch  
Department of Planning and Development

*Planning and Environment Act 1987*  
BULLA PLANNING SCHEME  
Notice of Approval of Amendment  
Amendment L69

The Minister for Planning has approved Amendment L69 to the Local Section of the Bulla Planning Scheme.

The amendment comes into operation on the date this notice is published in the *Government Gazette*.

The amendment introduces site specific controls to enable land at 1425 Mickleham Road, Yuroke, to be subdivided into 3 lots of not less than 2 hectares and to use each lot for one detached house.

A copy of the amendment can be inspected free of charge during office hours at the Department of Planning and Development, Ground Floor, 477 Collins Street, Melbourne and at the offices of the Shire of Bulla, Macedon Street, Sunbury.

GEOFF CODE  
Manager  
Planning Co-ordination Branch  
Department of Planning and Development

*Victoria Government Gazette*

*Planning and Environment Act 1987*  
CRANBOURNE PLANNING SCHEME  
Notice of Amendment  
Amendment L82

The Minister for Planning has prepared Amendment L82 to the Cranbourne Planning Scheme.

The amendment affects land at Lots 1, 2 and 3, LP 213581 and Lot 4, LP 213583 north eastern corner of Thompsons Road and South Gippsland Highway, Cranbourne.

The amendment proposes to change the Planning Scheme by increasing the maximum permitted retail floor area of this planned Neighbourhood Centre from 3180 square metres to 4860 square metres, reducing the car parking ratio from 7 to 6.5 spaces/100 square metres and making other consequential changes to clause 107-6 of the Restricted Business Zone.

The amendment can be inspected during office hours at the Department of Planning and Development, Ground Floor, The Olderfleet Buildings, 477 Collins Street, Melbourne; the Department of Planning and Development, 1st Floor, 33-39 High Street, Cranbourne and at the Shire of Cranbourne, Municipal Offices, Sladen Street, Cranbourne.

Submissions about the amendment must be sent to the Minister for Planning, Attention: Planning Co-ordination Branch, PO Box 2240T, Melbourne 3001 by 15 March 1993.

GEOFF CODE  
Manager  
Planning Co-ordination Branch  
Department of Planning and Development

*Planning and Environment Act 1987*  
FITZROY PLANNING SCHEME  
Notice of Approval of Amendment  
Amendment L17

The Minister for Planning has approved Amendment L17 to the Fitzroy Planning Scheme.

The amendment comes into operation on the date this notice is published in the *Government Gazette*.

The amendment covers the land known as 496-498 Rae Street, North Fitzroy. The land is bounded by the Inner Circle Park to the south, the rear of the Vaccari Foundation elderly persons home to the east and 500 Rae Street, a disused industrial site to the north.

*Victoria Government Gazette*

The purpose of the amendment is to convert the now industrial land to a use more befitting its proximity to parkland and other residential uses.

A copy of the amendment can be inspected free of charge during office hours at the City of Fitzroy, Urban Planning Office, Town Hall, 201 Napier Street, Fitzroy and at the Department of Planning and Development, Ground Floor, The Olderfleet Buildings, 477 Collins Street, Melbourne.

GEOFF CODE  
Manager  
Planning Co-ordination Branch  
Department of Planning and Development

*Planning and Environment Act 1987*  
BALLAARAT (CITY) PLANNING SCHEME  
Notice of Approval of Amendment  
Amendment L37

The Minister for Planning has approved Amendment L37 to the Local Section of the Ballarat (City) Planning Scheme.

The amendment comes into operation on the date this notice is published in the *Government Gazette*.

The amendment:

- (a) rezones an area of Council and Crown owned land from Proposed Public Open Space Reservation (Recreation Reserve) to Public Open Space Reservation (Recreation Reserve); and
- (b) rezones an area at the rear of—  
No. 312 Crompton Street;  
No. 513 Howitt Street; and  
No. 515 Howitt Street—

from a Residential zone to a Public Open Space Reservation (Recreation Reserve).

A copy of the amendment can be inspected, free of charge, during office hours, at the offices of the City of Ballarat, Town Hall, Sturt Street, Ballarat; Department of Planning and Development, Central Highlands and Wimmera Regional Office, corner Mair and Doveton Streets, Ballarat, and at the Department of Planning and Development, 477 Collins Street, Melbourne.

GEOFF CODE  
Manager  
Planning Co-ordination Branch  
Department of Planning and Development

G 6 11 February 1993 267

*Planning and Environment Act 1987*  
FITZROY PLANNING SCHEME  
Notice of Approval of Amendment  
Amendment L18

The Minister for Planning has approved Amendment L18 to the Fitzroy Planning Scheme.

The amendment comes into operation on the date this notice is published in the *Government Gazette*.

The amendment covers the land known as 500 Rae Street and 865 Brunswick Street North, North Fitzroy. The land is bounded by a Right of Way to the north, Brunswick Street North to the east, and 496-498 Rae Street to the south.

The purpose of the amendment is to convert the now industrial land to a use more befitting its proximity to parkland and other residential uses.

A copy of the amendment can be inspected free of charge during office hours at the City of Fitzroy, Urban Planning Office, Town Hall, 201 Napier Street, Fitzroy and at the Department of Planning and Development, Ground Floor, The Olderfleet Buildings, 477 Collins Street, Melbourne.

GEOFF CODE  
Manager  
Planning Co-ordination Branch  
Department of Planning and Development

*Financial Institutions (Victoria) Act 1992*  
EXEMPTION FROM COMPLIANCE WITH  
SECTION 113 (2) OF THE FINANCIAL  
INSTITUTIONS (VICTORIA) CODE  
("THE CODE")

Notice is hereby given pursuant to section 113 (4) of the Code that the society referred to in Schedule A shall, until the time referred to in Schedule B, be exempted from the obligation to comply with section 113 (2) of the Code.

Schedule A

V.T.U. Credit Union Co-operative Limited.

Schedule B

The close of business on Wednesday, 30 June 1993.

ALAN JAMES ROUSE  
Delegate of the Victorian Financial  
Institutions Commission appointed  
pursuant to an Instrument of Delegation  
dated 14 August 1992

268 G 6 11 February 1993

Department of Finance  
SALE OF CROWN LAND BY PUBLIC  
TENDER

Reference 05/06364

Tenders close 4.00 p.m. Wednesday, 10 March 1993.

**Property Address:** Colac Road, Cambrian Hill.

**Crown Description:** Allotment 1c, Section 1, Township of Cambrian Hill.

**Area:** 7651 m<sup>2</sup>.

**Terms of Sale:** 10% Deposit, Balance 60 days.

**Tenders:** To be addressed to—Sale Tender Box, Reference 05/06364, Department of Conservation and Natural Resources, State Government Offices, corner of Mair and Doveton Streets, Ballarat 3350.

**Tender Deposit:** 1% of amount to be lodged with tender.

**Application Form:** Available on request.

**Co-ordinating Officer:** Ken Gittins, Regional Land Officer, Department of Conservation and Natural Resources, State Government Offices, corner of Mair and Doveton Streets, Ballarat.

IAN SMITH  
Minister for Finance

Department of Finance  
SALE OF CROWN LAND BY PUBLIC  
AUCTION

Reference GL12412

On Wednesday, 3 March 1993 at 11.00 a.m. on site.

**Address of Property:** Turner Street, Port Melbourne.

**Crown Description:** Crown Allotment 8A, Section 59, Parish of Melbourne South, City of Port Melbourne.

**Terms of Sale:** Deposit 10%, Balance 60 days.

**Officer Co-ordinating Sale:** Russell Efron, Property Consultant, Asset Management Division, Department of Finance, 4/35 Spring Street, Melbourne.

**Selling Agent:** Jones Lang Wootton, 600 Bourke Street, Melbourne. Tel: 672 6666.

IAN SMITH  
Minister for Finance

Victoria Government Gazette

Department of Finance  
SALE OF CROWN LAND BY PUBLIC  
AUCTION

Reference GL12412

On Wednesday, 3 March 1993 at 11.00 a.m. on site.

**Address of Property:** Turner Street, Port Melbourne.

**Crown Description:** Crown Allotment 8B, Section 59, Parish of Melbourne South, City of Port Melbourne.

**Crown Lease Particulars:** Volume 1212 Folio 379.

**Terms of Sale:** Deposit 10%, Balance 60 days.

**Officer Co-ordinating Sale:** Russell Efron, Property Consultant, Asset Management Division, Department of Finance, 4/35 Spring Street, Melbourne.

**Selling Agent:** Jones Lang Wootton, 600 Bourke Street, Melbourne. Tel: 672 6666.

IAN SMITH  
Minister for Finance

Department of Finance  
SALE OF CROWN LAND BY PUBLIC  
TENDER

Reference 90-1246

Tenders close 4.00 p.m. Wednesday, 10 March 1993.

**Property Address:** Coates Road, Snake Gully.

**Crown Description:** Allotment 28D, Section 31, Parish of Carngham.

**Area:** 1.41 ha.

**Terms of Sale:** 10% Deposit, Balance 60 days.

**Tenders:** To be addressed to—Sale Tender Box, Reference 90-1246, Department of Conservation and Natural Resources, State Government Offices, corner of Mair and Doveton Streets, Ballarat 3350.

**Tender Deposit:** 1% of amount to be lodged with tender.

**Application Form:** Available on request.

**Co-ordinating Officer:** Ken Gittins, Regional Land Officer, Department of Conservation and Natural Resources, State Government Offices, corner of Mair and Doveton Streets, Ballarat.

IAN SMITH  
Minister for Finance

Victoria Government Gazette

Department of Finance  
SALE OF CROWN LAND BY PUBLIC  
TENDER

Reference 1269/138

Tenders close 4.00 p.m. Wednesday, 10 March 1993.

**Property Address:** Humffray Street, North Ballarat.

**Crown Description:** Allotment 5A, Section 5, Township of Ballarat East.

**Area:** 1341 m<sup>2</sup>.

**Terms of Sale:** 10% deposit—balance 60 days.

**Tenders:** To be addressed to—Sale Tender Box, Reference 1269/138, Department of Conservation and Natural Resources, State Government Offices, corner of Mair and Doveton Streets, Ballarat 3350.

**Tender Deposit:** 1% of amount to be lodged with tender.

**Application Form:** Available on request.

**Co-ordinating Officer:** Ken Gittins, Regional Land Officer, Department of Conservation and Natural Resources, State Government Offices, corner of Mair and Doveton Streets, Ballarat.

IAN SMITH  
Minister for Finance

Department of Finance  
SALE OF CROWN LAND BY PUBLIC  
AUCTION

Reference GL12412.

On Wednesday, 3 March 1993 at 11.00 a.m. on site.

**Address of Property:** Turner Street, Port Melbourne.

**Crown Description:** Crown Allotment 8c, Section 59, Parish of Melbourne South, City of Port Melbourne.

**Crown Lease Particulars:** Volume 1212 Folio 381.

**Terms of Sale:** Deposit 10%, Balance 60 days.

**Officer Co-ordinating Sale:** Russell Efron, Property Consultant, Asset Management Division, Department of Finance, 4/35 Spring Street, Melbourne.

**Selling Agent:** Jones Lang Wootton, 600 Bourke Street, Melbourne. Tel: 672 6666.

IAN SMITH  
Minister for Finance

G 6 11 February 1993 269

Department of Finance  
SALE OF CROWN LAND BY PUBLIC  
AUCTION

Reference GL12412

On Wednesday, 3 March 1993 at 11.00 a.m. on site.

**Address of Property:** Turner Street, Port Melbourne.

**Crown Description:** Crown Allotment 8d, Section 59, Parish of Melbourne South, City of Port Melbourne.

**Terms of Sale:** Deposit 10%, Balance 60 days.

**Officer Co-ordinating Sale:** Russell Efron, Property Consultant, Asset Management Division, Department of Finance, 4/35 Spring Street, Melbourne.

**Selling Agent:** Jones Lang Wootton, 600 Bourke Street, Melbourne. Tel: 672 6666.

IAN SMITH  
Minister for Finance

Department of Finance  
SALE OF CROWN LAND BY PUBLIC  
TENDER

Reference L6-4114

Tenders close 4.00 p.m. Wednesday, 10 March 1993.

**Property Address:** Majorca School Residence.

**Crown Description:** Allotment 20A, Section 37, Parish of Majorca.

**Area:** 1-609 ha.

**Terms of Sale:** 10% deposit—balance 60 days.

**Tenders:** To be addressed to—Sale Tender Box, Reference L6-4114, Department of Conservation and Natural Resources, State Government Offices, corner of Mair and Doveton Streets, Ballarat 3350.

**Tender Deposit:** 1% of amount to be lodged with tender.

**Application Form:** Available on request.

**Co-ordinating Officer:** Ken Gittins, Regional Land Officer, Department of Conservation and Natural Resources, State Government Offices, corner of Mair and Doveton Streets, Ballarat.

IAN SMITH  
Minister for Finance

270 G 6 11 February 1993

Department of Finance  
SALE OF CROWN LAND BY PUBLIC  
TENDER

Reference 747/130

Tenders close 4.00 p.m. Wednesday, 10  
March 1993.

**Property Address:** Racecourse Road,  
Haddon.

**Crown Description:** Allotment 3b, Section  
10, Parish of Haddon.

**Area:** 4.478 ha.

**Terms of Sale:** 10% deposit—balance 60  
days.

**Tenders:** To be addressed to—Sale Tender  
Box, Reference 747/130, Department of  
Conservation and Natural Resources, State  
Government Offices, corner of Mair and  
Doveton Streets, Ballarat 3350.

**Tender Deposit:** 1% of amount to be lodged  
with tender.

**Application Form:** Available on request.

**Co-ordinating Officer:** Ken Gittins,  
Regional Land Officer, Department of  
Conservation and Natural Resources, State  
Government Offices, corner of Mair and  
Doveton Streets, Ballarat.

IAN SMITH  
Minister for Finance

Department of Finance  
SALE OF CROWN PROPERTY BY PUBLIC  
AUCTION

Reference No. GL 13366

On Saturday, 20 March 1993 at 11.30 a.m. on  
site.

**Address of Property:** Churchill Avenue,  
Bright.

**Crown Description:** Allotment 5A, Section  
H, Parish of Bright.

**Area:** 1.862 hectares.

**Terms of Sale:** 10% deposit, balance 60  
days.

**Officer Co-ordinating Sale:** M. Christofas,  
Property Consultant, Asset Management  
Division, Department of Finance, 4/35 Spring  
Street, Melbourne.

**Selling Agent:** Drummond Neal First  
National Pty Ltd, 78 Gavan Street, Bright.

IAN SMITH  
Minister for Finance

Victoria Government Gazette

Department of Finance  
SALE OF CROWN LAND BY PUBLIC  
TENDER

Reference J24364

Tenders close 4.00 p.m. Wednesday, 10  
March 1993.

**Property Address:** Avenue Road,  
Burrumbeet.

**Crown Description:** Allotment 14D, Section  
C, Parish of Burrumbeet.

**Area:** 1.025 ha.

**Terms of Sale:** 10% deposit—balance 60  
days.

**Tenders:** To be addressed to—Sale Tender  
Box, Reference J24364, Department of  
Conservation and Natural Resources, State  
Government Offices, corner of Mair and  
Doveton Streets, Ballarat 3350.

**Tender Deposit:** 1% of amount to be lodged  
with tender.

**Application Form:** Available on request.

**Co-ordinating Officer:** Ken Gittins,  
Regional Land Officer, Department of  
Conservation and Natural Resources, State  
Government Offices, corner of Mair and  
Doveton Streets, Ballarat.

IAN SMITH  
Minister for Finance

Department of Finance  
SALE OF CROWN PROPERTY BY PUBLIC  
AUCTION

Reference No. S.429A

On Saturday, 13 March 1993 at 11.30 a.m. at  
the Beechworth Memorial Hall.

**Location of Property:** Dingle Road and  
Christesen Lane, Beechworth (part Mayday  
Hills Hospital site).

**Crown Description:** Allotment 11k, Section  
C2, Township of Beechworth.

**Area:** 65.44 hectares.

**Terms of Sale:** 10% deposit, balance 90  
days.

**Officer Co-ordinating Sale:** M. Christofas,  
Property Consultant, Asset Management  
Division, Department of Finance, 4/35 Spring  
Street, Melbourne.

**Selling Agent:** Gippsland and Northern Pty  
Ltd, 20 Rowan Street, Wangaratta.

IAN SMITH  
Minister for Finance

Victoria Government Gazette

Department of Finance  
SALE OF CROWN LAND BY PUBLIC  
TENDER

Reference 87-0567

Tenders close 4.00 p.m. Wednesday, 10  
March 1993.

**Property Address:** Main Road, Avoca.

**Crown Description:** Allotment 5, Section  
16, Township of Avoca.

**Area:** 1026 m<sup>2</sup>.

**Terms of Sale:** 10% deposit—balance 60  
days.

**Tenders:** To be addressed to—Sale Tender  
Box, Reference 87-0567, Department of  
Conservation and Natural Resources, State  
Government Offices, corner of Mair and  
Doveton Streets, Ballarat 3350.

**Tender Deposit:** 1% of amount to be lodged  
with tender.

**Application Form:** Available on request.

**Co-ordinating Officer:** Ken Gittins,  
Regional Land Officer, Department of  
Conservation and Natural Resources, State  
Government Offices, corner of Mair and  
Doveton Streets, Ballarat.

IAN SMITH  
Minister for Finance

Department of Finance  
SALE OF CROWN LAND BY PUBLIC  
TENDER

Reference P100035A

Tenders close 4.00 p.m. Wednesday, 10  
March 1993.

**Property Address:** Barkly Street, Ararat.

**Crown Description:** Allotment 8D,  
Section J, Township of Ararat.

**Area:** 1007 m<sup>2</sup>.

**Terms of Sale:** 10% Deposit, Balance 60  
days.

**Tenders:** To be addressed to—Sale Tender  
Box, Reference P100035A, Department of  
Conservation and Natural Resources, State  
Government Offices, corner of Mair and  
Doveton Streets, Ballarat 3350.

**Tender Deposit:** 1% of amount to be lodged  
with tender.

**Application Form:** Available on request.

**Co-ordinating Officer:** Ken Gittins,  
Regional Land Officer, Department of  
Conservation and Natural Resources, State

G 6 11 February 1993 271

Government Offices, corner of Mair and  
Doveton Streets, Ballarat.

IAN SMITH  
Minister for Finance

Department of Finance  
SALE OF CROWN LAND BY PUBLIC  
TENDER

Reference 0173/130A

Tenders close 4.00 p.m. Wednesday, 10  
March 1993.

**Property Address:** Albert Street, Ararat.

**Crown Description:** Allotment 3A, Section  
82, Township of Ararat.

**Area:** 798 m<sup>2</sup>.

**Terms of Sale:** 10% Deposit, Balance 60  
days.

**Tenders:** To be addressed to—Sale Tender  
Box, Reference 0173/130A, Department of  
Conservation and Natural Resources, State  
Government Offices, corner of Mair and  
Doveton Streets, Ballarat 3350.

**Tender Deposit:** 1% of amount to be lodged  
with tender.

**Application Form:** Available on request.

**Co-ordinating Officer:** Ken Gittins,  
Regional Land Officer, Department of  
Conservation and Natural Resources, State  
Government Offices, corner of Mair and  
Doveton Streets, Ballarat.

IAN SMITH  
Minister for Finance

Department of Finance  
SALE OF CROWN LAND BY PUBLIC  
TENDER

Reference P100147

Tenders close 4.00 p.m. Wednesday, 10  
March 1993.

**Property Address:** 33 Campbell Street,  
Ararat.

**Crown Description:** Allotment 13A, Section  
49, Township of Ararat.

**Area:** 1771 m<sup>2</sup>.

**Terms of Sale:** 10% Deposit, Balance 60  
days.

**Tenders:** To be addressed to—Sale Tender  
Box, Reference P100147, Department of  
Conservation and Natural Resources, State  
Government Offices, corner of Mair and  
Doveton Streets, Ballarat 3350.

272 G 6 11 February 1993

**Tender Deposit:** 1% of amount to be lodged with tender.

**Application Form:** Available on request.

**Co-ordinating Officer:** Ken Gittins, Regional Land Officer, Department of Conservation and Natural Resources, State Government Offices, corner of Mair and Doveton Streets, Ballarat.

IAN SMITH  
Minister for Finance

---

Department of Finance  
SALE OF CROWN LAND BY PUBLIC  
TENDER

Reference 89-1065

Tenders close 4.00 p.m. Wednesday, 10 March 1993.

**Property Address:** Barkly Road, Redbank.

**Crown Description:** Allotment 13, Section G, Parish of Redbank.

**Area:** 1.475 ha.

**Terms of Sale:** 10% deposit—balance 60 days.

**Tenders:** To be addressed to—Sale Tender Box, Reference 89-1065, Department of Conservation and Natural Resources, State Government Offices, corner of Mair and Doveton Streets, Ballarat 3350.

**Tender Deposit:** 1% of amount to be lodged with tender.

**Application Form:** Available on request.

**Co-ordinating Officer:** Ken Gittins, Regional Land Officer, Department of Conservation and Natural Resources, State Government Offices, corner of Mair and Doveton Streets, Ballarat.

IAN SMITH  
Minister for Finance

---

Department of Finance  
SALE OF CROWN LAND BY PUBLIC  
TENDER

Reference 0173/130B

Tenders close 4.00 p.m. Wednesday, 10 March 1993.

**Property Address:** Albert Street, Ararat.

**Crown Description:** Allotment 3c, Section 82, Township of Ararat.

**Area:** 800 m<sup>2</sup>.

**Terms of Sale:** 10% Deposit, Balance 60 days.

*Victoria Government Gazette*

**Tenders:** To be addressed to—Sale Tender Box, Reference 0173/130B, Department of Conservation and Natural Resources, State Government Offices, corner of Mair and Doveton Streets, Ballarat 3350.

**Tender Deposit:** 1% of amount to be lodged with tender.

**Application Form:** Available on request.

**Co-ordinating Officer:** Ken Gittins, Regional Land Officer, Department of Conservation and Natural Resources, State Government Offices, corner of Mair and Doveton Streets, Ballarat.

IAN SMITH  
Minister for Finance

---

Department of Finance  
SALE OF CROWN LAND BY PUBLIC  
TENDER

Reference P100035B

Tenders close 4.00 p.m. Wednesday, 10 March 1993.

**Property Address:** Barkly Street, Ararat.

**Crown Description:** Allotment 8E, Section J, Township of Ararat.

**Area:** 1020 m<sup>2</sup>.

**Terms of Sale:** 10% Deposit, Balance 60 days.

**Tenders:** To be addressed to—Sale Tender Box, Reference P100035B, Department of Conservation and Natural Resources, State Government Offices, corner of Mair and Doveton Streets, Ballarat 3350.

**Tender Deposit:** 1% of amount to be lodged with tender.

**Application Form:** Available on request.

**Co-ordinating Officer:** Ken Gittins, Regional Land Officer, Department of Conservation and Natural Resources, State Government Offices, corner of Mair and Doveton Streets, Ballarat.

IAN SMITH  
Minister for Finance

---

Department of Finance  
SALE OF CROWN LAND BY PUBLIC  
TENDER

Reference P108585

Tenders close 4.00 p.m. Wednesday, 10 March 1993.

**Property Address:** High Street, Ararat.

**Crown Description:** Allotment 10, Section 19, Township of Ararat.

Victoria Government Gazette

Area: 1357 m<sup>2</sup>.

**Terms of Sale:** 10% Deposit, Balance 60 days.

**Tenders:** To be addressed to—Sale Tender Box, P108585, Department of Conservation and Natural Resources, State Government Offices, corner of Mair and Doveton Streets, Ballarat 3350.

**Tender Deposit:** 1% of amount to be lodged with tender.

**Application Form:** Available on request.

**Co-ordinating Officer:** Ken Gittins, Regional Land Officer, Department of Conservation and Natural Resources, State Government Offices, corner of Mair and Doveton Streets, Ballarat.

IAN SMITH  
Minister for Finance

---

Department of Finance  
SALE OF CROWN LAND BY PUBLIC  
TENDER

Reference 88-0864A

Tenders close 4.00 p.m. Wednesday, 10 March 1993.

**Property Address:** Burns Street, Maryborough.

**Crown Description:** Allotment 9A, Section 63, Township of Maryborough.

Area: 5312 m<sup>2</sup>.

**Terms of Sale:** 10% deposit—balance 60 days.

**Tenders:** To be addressed to—Sale Tender Box, Reference 88-0864A, Department of Conservation and Natural Resources, State Government Offices, corner of Mair and Doveton Streets, Ballarat 3350.

**Tender Deposit:** 1% of amount to be lodged with tender.

**Application Form:** Available on request.

**Co-ordinating Officer:** Ken Gittins, Regional Land Officer, Department of Conservation and Natural Resources, State Government Offices, corner of Mair and Doveton Streets, Ballarat.

IAN SMITH  
Minister for Finance

---

Department of Finance  
SALE OF CROWN LAND BY PUBLIC  
TENDER

Reference L6-0627

Tenders close 4.00 p.m. Wednesday, 10 March 1993.

930199—2

G 6 11 February 1993 273

**Property Address:** Pekin Road, Maryborough.

**Crown Description:** Allotment 33G, Section 21A, Parish of Maryborough.

Area: 1-013 ha.

**Terms of Sale:** 10% deposit—balance 60 days.

**Tenders:** To be addressed to—Sale Tender Box, Reference L6-0627, Department of Conservation and Natural Resources, State Government Offices, corner of Mair and Doveton Streets, Ballarat 3350.

**Tender Deposit:** 1% of amount to be lodged with tender.

**Application Form:** Available on request.

**Co-ordinating Officer:** Ken Gittins, Regional Land Officer, Department of Conservation and Natural Resources, State Government Offices, corner of Mair and Doveton Streets, Ballarat.

IAN SMITH  
Minister for Finance

---

Department of Finance  
SALE OF CROWN LAND BY PUBLIC  
TENDER

Reference 1463/138

Tenders close 4.00 p.m. Wednesday, 10 March 1993.

**Property Address:** Derby Road, Maryborough.

**Crown Description:** Allotment 39, Section 23A, Parish of Maryborough.

Area: 2194 m<sup>2</sup>.

**Terms of Sale:** 10% deposit—balance 60 days.

**Tenders:** To be addressed to—Sale Tender Box, Reference 1463/138, Department of Conservation and Natural Resources, State Government Offices, corner of Mair and Doveton Streets, Ballarat 3350.

**Tender Deposit:** 1% of amount to be lodged with tender.

**Application Form:** Available on request.

**Co-ordinating Officer:** Ken Gittins, Regional Land Officer, Department of Conservation and Natural Resources, State Government Offices, corner of Mair and Doveton Streets, Ballarat.

IAN SMITH  
Minister for Finance



Marine Act 1988

NOTICE No. 12 UNDER SECTION 15 (2)

Notice is hereby given of the following amendments to Notice No. 1 made under section 15 (2) of the *Marine Act 1988* and published in the *Government Gazette* Issue No. 49 on 21 December 1988.

Substitution of Schedule 90—Lake Eildon.

1. For Schedule 90 to Notice No. 1 substitute—

“SCHEDULE 90

Waters—Lake Eildon and Eildon Pondage  
Local Authority—The Rural Water Corporation

1. Excluded speed limits for the purposes of Clause 3 (a).

The waters of Lake Eildon are not subject to the requirements of Clause 3 (a).

2. 5 knot speed restriction zones for the purposes of Clause 7.

The following waters of Lake Eildon are subject to a 5 knot speed restriction:

- (a) *Public Boat Harbour*—South of a line between two beacons located on opposite shores of the Harbour;
- (b) *Point Worner Bay*—South west of a line between two beacons located on opposite shores of the Bay;
- (c) *Anderson Harbour*—South of a line between two beacons located on opposite shores at the entrance to the Harbour;
- (d) *Spade Cove*—South west of a line between two beacons located on opposite shores at the entrance to the Cove;
- (e) *Taylor Bay*—South of a line between two beacons located on opposite shores within the Bay;
- (f) *Barkers Cove*—West of a line between two beacons located on opposite shores of the Cove;
- (g) *Bolte Bay*—East of a line of yellow buoys situated adjacent to the eastern shore of the left arm of the Bay;
- (h) *Coller Bay*—West of a line between two beacons located on opposite shores within the Bay;
- (i) *Aird Inlet*—West of a line between two beacons located on opposite shores within the inlet;

Victoria Government Gazette

(j) *Bonnie Doon Area*

- (i) *Sunset Strip*—South of a line of yellow buoys situated in the bay on the western shore approximately north east of Sunset Strip road and approximately 1 kilometre south of the Maroondah Highway Bridge;
- (ii) *Public Boat Ramps*—Extending approximately 30 metres from the edge of the water for the time being in an area approximately 30 metres wide with the centre of the outward boundary being marked by one yellow buoy in the water immediately in front of the two launching ramps on the south side of the Maroondah Highway Bridge;
- (iii) *Highway and Railway Bridges*—Within 30 metres of both the Highway and Railway Bridge;
- (iv) *Brankeet Inlet*—West of a line between two beacons located on opposite shores of the Inlet west of the Bonnie Doon Caravan Park;
- (v) *Glen Inlet*—North east of a sign located on the western side of the Dry Creek Road bridge crossing the Inlet;
- (vi) *Hutchinsons Road*—North of a line between two yellow buoys located in the small bay situated on the eastern shore adjacent to Hutchinsons Road and approximately 600 metres south of the Maroondah Highway Bridge;
- (vii) *Lakeside Caravan Park*:
  - (a) South east of a line between two yellow buoys located in the small Inlet immediately north of the caravan park;
  - (b) South east of a line between two yellow buoys located in the Inlet immediately in front of the caravan park;
- (viii) *Hutchinsons Road and James Street*—South of a line between two or more yellow buoys located in the bay to the east of the Lakeside Caravan Park and north of the junction of Hutchinsons Road and James Street;

- (k) *Ford Inlet*—North east of a line between two beacons located on opposite shores within the Inlet;
  - (l) *Walsh Cove*—South of a line between two beacons located on opposite shores within the Cove;
  - (m) *Woolshed Inlet*—East of a line between two beacons located on opposite shores within the Inlet;
  - (n) *Gough Bay*—
    - (i) *Main Bay*—North of a line between two beacons located on opposite shores at the entrance to the Bay;
    - (ii) *Mansfield Boat and Yacht Club Bay*—North of a line between two beacons located on opposite shores within the Bay;
  - (o) *Macs Cove*—North of a line between two beacons located on opposite shores at the entrance to the Cove;
  - (p) *Howqua Inlet*—East of a line between two beacons located on opposite shores of the Inlet east of Macs Cove excluding the area east of the Mansfield–Jamieson Road bridge which is prohibited to vessels with engines used for propulsion;
  - (q) *Goulburn Inlet*—South of a line between two beacons located on opposite shores within the Inlet;
  - (r) *Big River Inlet*—South of a line between two beacons located on opposite shores within the Inlet;
  - (s) *Wilson Creek Inlet*—South of a line between two beacons located on opposite shores at the entrance to the Inlet;
  - (t) *Jerusalem Creek Inlet*—South of a line between two beacons located on opposite shores within the Inlet;
  - (u) *Gerraty Bay*—North west of a line between two beacons located on opposite shores of the Bay.
3. Areas prohibited to vessels for the purposes of Clause 9—
- (a) *Eildon Pondage*—The whole of the waters of the Eildon Pondage are prohibited to vessels.
  - (b) *Lake Eildon*—

The following waters of Lake Eildon are prohibited to vessels:

    - (i) *Spillway Cut*—The waters of the Spillway Cut from the northern face of the spillway structure for a distance of approximately 200 metres in a northerly direction to a line between two beacons inscribed “Stop” and “Prohibited Water—No Entry At Any Time” located on opposite shores of the Spillway Cut;
    - (ii) *Outlet Tower*—The waters of Lake Eildon for a radius of 60 metres around the Outlet Tower;
    - (c) *Coller Bay*—In a swimming area located in Devils Cove adjacent to the western shore of Coller Bay and west of a line between red buoys situated across the western portion of the Bay;
    - (d) *Bonnie Doon*—Extending approximately 40 metres from the edge of the water for the time being in a swimming area approximately 60 metres wide and located on the western shore of the Brankeet Arm approximately 300 metres south of the Maroondah Highway Bridge, the boundaries of the swimming area being marked by red buoys.
4. Areas prohibited to vessels with engines for the purposes of Clause 10.
- The waters of Lake Eildon within the Howqua Inlet upstream of beacon inscribed “No Power Boats” located on the downstream face of the Jamieson–Mansfield Road bridge are prohibited to vessels with engines used for propulsion.
5. No wash zones for the purposes of Clause 11.
- The following waters of Lake Eildon are no wash zones:
- (a) within 40 metres of the houseboats or cabin cruisers moored to marinas or on swing moorings at the following locations:
    - (i) adjacent to Home Point Marina in the Brankeet Arm;
    - (ii) adjacent to Peppin Point Holiday Park in the Brankeet Arm;
    - (iii) adjacent to the Lake Eildon Country Club in Ford Inlet;
    - (iv) adjacent to the Mansfield Boat and Yacht Club at Goughs Bay in the Goulburn Arm;

276 G 6 11 February 1993

- (v) within Frys Bay in the Goulburn Arm;
- (vi) adjacent to the Howqua Valley Caravan Park in Howqua Inlet;
- (vii) adjacent to the Darlingford Waters Boat Club in Jerusalem Creek Inlet;
- (viii) adjacent to the eastern shore of Jerusalem Creek Inlet;
- (b) within 40 metres of the houseboat sewerage barges at the following locations:
  - (i) adjacent to Peppin Point Holiday Park in the Brankeet Arm;
  - (ii) adjacent to Home Point Marina in the Brankeet Arm;
  - (iii) adjacent to the Lake Eildon Country Club in Ford Inlet."

This notice was made by the Marine Board of Victoria on 2 February 1993 on the recommendation of Supt. Kieran Walshe a member of the Victoria Police Force, under section 15 (2) of the *Marine Act* 1988.

JOHN McCOY  
President  
Marine Board of Victoria

*Transport Act* 1983  
ROAD DECLARATIONS AND  
DEDICATIONS

The Roads Corporation, pursuant to the *Transport Act* 1983, upon publication of this notice declares, or varies the declaration of, the roads as described below and on the plans attached, and further declares that such roads are fit to be used as a public highway and are now absolutely dedicated to the public for use as public highways within the meaning of any law now or hereafter in force.

HIGHWAYS

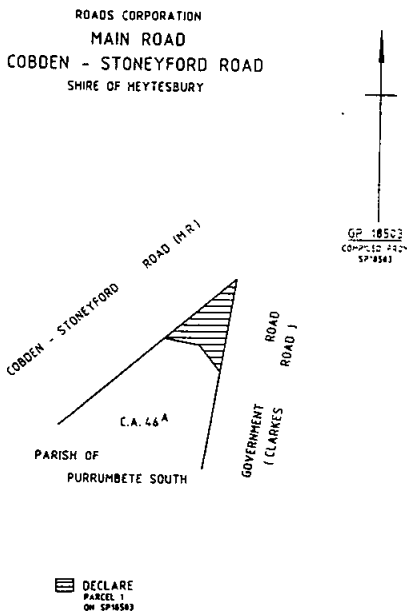
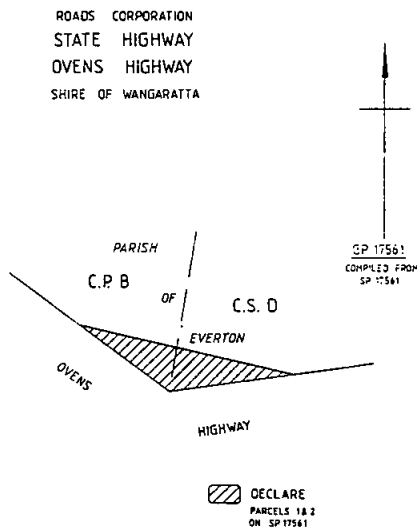
- 1/93 Ovens Highway in the Shire of Wangaratta, shown hatched on plan numbered GP17561.

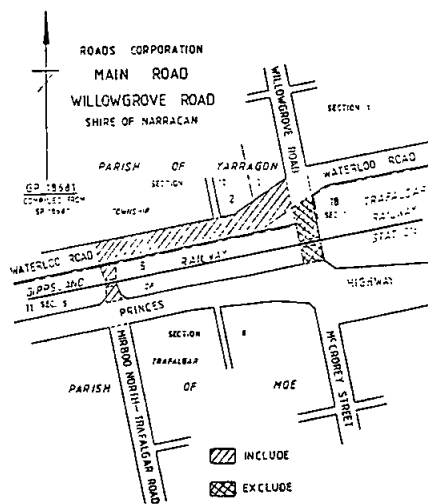
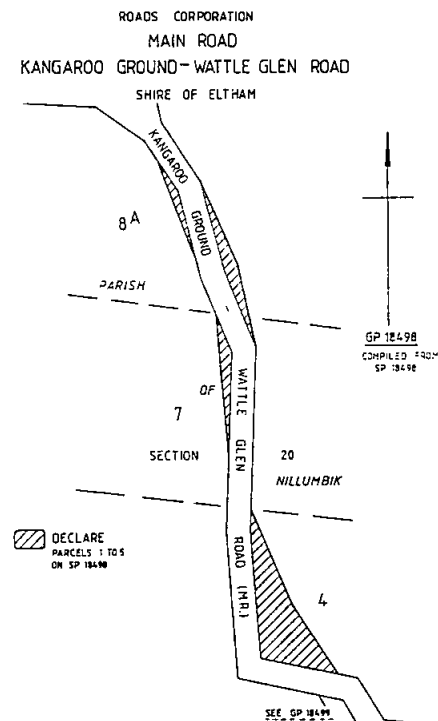
MAIN ROADS

- 2/93 Cobden-Stoneyford Road in the Shire of Heytesbury, shown hatched on plan numbered GP18503.
- 3/93 Kangaroo Ground-Wattle Glen Road in the Shire of Eltham, shown hatched on plans numbered GP18498 and GP18499.

Victoria Government Gazette

4/93 Willowgrove Road in the Shire of Narracan shown hatched and cross hatched on plan numberd GP18681.





Dated 4 February 1993

REG PATTERSON  
Chief Executive  
Roads Corporation

Transport Act 1983  
ROADS CORPORATION  
Commercial Passenger Vehicle and Tow Truck  
Applications

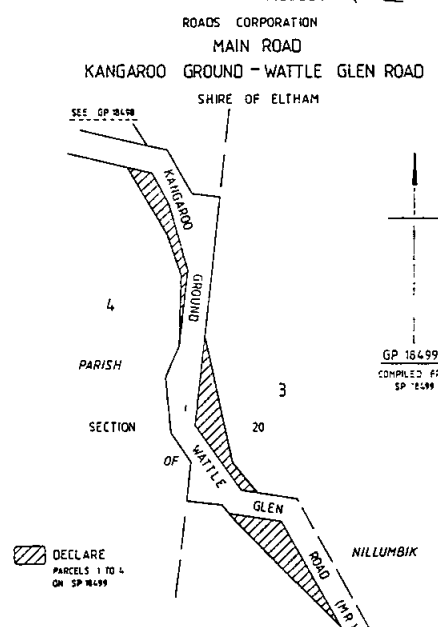
Notice is hereby given that the following applications will be considered by the Roads Corporation on 17 March 1993.

Notice of any objection to the granting of an application should be forwarded to reach the Section Leader, Vehicle Licensing or any District Office of the Roads Corporation not later than 11 March 1993.

It will not be necessary for interested parties to appear on the date specified, unless advised in writing by the Corporation.

Notification of the date for consideration of applications which are objected to and which require determination by the Road Transport Licensing Tribunal will be published by further notice in this Gazette.

Bentleigh Towing Pty Ltd, Bentleigh.  
Application for variation of the conditions of tow truck licence numbers 653, 655, 657, 768 and 812 which authorises the licensed vehicles to be managed, controlled and operated from a depot situated at 187 Jasper Road, Bentleigh to change the depot address to 16 Ardena Court, East Bentleigh.



Bowen Motors Towing Pty Ltd, Bentleigh. Application for variation of the conditions of tow truck licence numbers 765 and 767 which authorises the licensed vehicles to be managed, controlled and operated from a depot situated at 187 Jasper Road, Bentleigh to change the depot address to 16 Ardena Court, East Bentleigh.

Essendon Investments Pty Ltd, Preston. Application for variation of the conditions of licence SV 1170 which authorises the licensed vehicle to operate a courtesy transport service for the carriage of guests of the applicant's, The Terrace Travellers Hostel at 418 Murray Road, Preston to include the ability to operate day tours as follows:

- (i) between the Hostel and Port Campbell National Park via the Great Ocean Road; and
- (ii) between the Hostel and Phillip Island.

*Fares:* By agreement with the hirer.

*Timetable:* As and when required.

*Note:* The only passengers to be carried shall be guests of the applicant's The Terrace Travellers Hostel, Preston.

Gladehill Pty Ltd, Mordialloc. Application for variation of the conditions of tow truck licence 558 which authorises the licensed vehicle to be managed, controlled and operated from a depot situated at 315 Boundary Road, Mordialloc to change the depot address to 321-325 Station Street, Chelsea.

*Note:* This application is currently authorised by permit.

R. G. Johnson, Rosebud South. Application to license one commercial passenger vehicle in respect of 1974 Bedford bus with seating capacity for 43 passengers to operate—

- (i) a service for the carriage of school children to the exclusion of all other passengers excepting duly authorised teachers between South Rosebud and the following schools:

Rosebud Primary School  
Eastbourne Primary School  
Our Lady of Fatima Parish  
Primary School

Rosebud Secondary College; and

- (ii) on school charter hirings from within a 30 km radius of the Rosebud Post Office for the carriage of school children attending the abovementioned schools.

*Timetable:* As and when required.

*Fares:* Service to be paid by the South Rosebud Bus Service Primary Schools Parents Committee.

*Note:* Service currently operating under temporary TS(P) licence.

R. J. Cornish & Co. Pty Ltd, Cobram. Application to license two commercial passenger vehicles in respect of one 1971-80 Toyota bus (to be purchased) and one 1979 Toyota bus sedan each with seating capacity for 18 passengers to operate a service for the carriage of the applicant's company employees between sheds and farms situated in Cobram, Cobram East and Yarroweyah.

*Note:* This service is currently authorised by temporary licences.

M. R. and L. J. Ruse, Bundoora. Application to license two commercial passenger vehicles in respect of one 1984-90 Nissan or Toyota van (to be purchased) with seating capacity for 3 passengers and one 1984 Mitsubishi van with seating capacity for 4 passengers to convey pets accompanied by their owners or pets alone to or from destinations as directed by the pet owners or others throughout the State of Victoria.

*Fares:* By agreement with the hirer.

*Timetable:* As and when required.

Samcon Investments Pty Ltd, Thomastown. Application for variation of the conditions of tow truck licence numbers 077 and 585 which authorise the licensed vehicles to be managed, controlled and operated from a depot situated at 363 Settlement Road, Thomastown to change the depot address to 44 The Concord, Bundoora.

Shepparton Motor Panel and Engineering Works (Vic.) Pty Ltd, Shepparton. Application for variation of the conditions of tow truck licence number 200 which authorises the licensed vehicle to be managed, controlled and operated from a depot situated at 281 High Street, Nagambie to change the depot address to 276 High Street, Nagambie.

Dated 11 February 1993

MARGARET CUMMING  
Section Leader—Vehicle Licensing

*Transport Act 1983*  
ROADS CORPORATION  
Notice of Proposal to Cancel Commercial  
Passenger Vehicle Licences  
Notice is hereby given that the following  
proposal will be considered by the Roads  
Corporation on 17 March 1993.

*Victoria Government Gazette*

Notice of any objection to the proposal should be forwarded to reach the Section Leader, Vehicle Licensing or any District Office of the Roads Corporation not later than 11 March 1993.

It will not be necessary for interested parties to appear on the date specified, unless advised in writing by the Corporation.

If the proposal is objected to notification of the date for consideration by the Road Transport Licensing Tribunal will be published by further notice in this Gazette.

*Proposal:* Pursuant to section 146 (1) of the *Transport Act* 1983 the Roads Corporation upon its own motion proposes to cancel licence numbers SV 1227 and SV 1462 at present in the name of Executive Coaches Pty Ltd, East Bentleigh as the vehicles are no longer being operated by the licence holder.

Dated 11 February 1993

MARGARET CUMMING  
Section Leader—Vehicle Licensing

Roads Corporation  
AUTHORISATION UNDER THE  
*TRANSPORT ACT* 1983 FOR PEDESTRIANS,  
CYCLISTS, AGRICULTURAL  
MACHINERY, CONSTRUCTION AND  
MAINTENANCE MACHINERY AND  
ANIMAL DRAWN VEHICLES TO BE  
ON A FREEWAY

In accordance with the provisions of regulation 15 of the Roads Corporation Regulations 1983, the Roads Corporation hereby—

- (a) authorises pedestrians and cyclists to use freeways; and
- (b) authorises persons to take agricultural machinery, road construction machinery and animal drawn vehicles on a freeway—

if the use or the taking (as the case may be) is not prohibited by a sign erected at or near the freeway.

Dated 21 July 1992

R. R. PATTERSON  
Chief Executive  
Roads Corporation

G 6 11 February 1993 279

MELBOURNE WATER

Proclamation of Water Mains

Notice to the Owners of tenements in the streets and the private street, lanes, courts and alleys opening thereto. The main pipe in the said streets being laid down, the Owner of each tenement to which such notice applies shall forthwith cause a proper pipe and stop-cock to be laid so as to convey a supply of water within such tenement.

SCHEDULE OF STREETS

WERRIBEE—Danube Drive, from Latham Street easterly to lot 426; Tigris Close, the entire street; Potomac Close, the entire street; Mekong Close, the entire street; St Lawrence Close, the entire street; Latham Street, from lot 497 southerly 286 metres to Purchas Street; William Angliss Drive, westerly 50 metres from Fitzgerald Road; Fitzgerald Road, northerly 498 metres from William Angliss Drive; Fitzgerald Road, intersection with William Angliss Drive easterly 46 metres; Berberis Place, the entire street; Grevillea Crescent, from lot 1132 easterly 163 metres to Berberis Place; McGraths Road, northerly 36 metres to Camden Way; Camden Way, easterly 78 metres from McGraths Road; Harcourt Square, the entire street; Sark Court, the entire street; Virgilia Drive, from lot 156 westerly to lot 178; Beckford Close, the entire street; Englefield Court, the entire street; Flemington Crescent, from lot 800 westerly to lot 901; Reserve, from Englefield Court southerly 22 metres.

WILLIAMSTOWN—Row, between Crofton Drive and Reserve northerly 79 metres from Crofton Drive; Row, between Burbridge Drive and Madigan Court southerly 68 metres from Burbridge Drive.

MELTON—Golden Way, from lot 1032 easterly to lot 1026, then northerly to lot 1019 Golden Way; Diamond Court, the entire street; Silverwood Court, the entire street.

KEILOR—Kings Road, northerly 212 metres from Keilor-Melton Road; Copperfield Drive, southerly 105 metres from Goldsmith Avenue; Goldsmith Avenue, easterly 277 metres from Copperfield Drive; Basalt Court, from lot 339 northerly to lot 350 and from lot 349 westerly to lot 348; Quartz Street, from lot 338 northerly to lot 336 Quartz Street; Granite Way (East), from Municipal Reserve easterly to lot 335, opposite lot 322 northerly 37 metres and from Municipal

280 G 6 11 February 1993

Reserve southerly 43 metres; Granite Way (North), from lot 329 northerly to lot 422; Hailey Court, the entire street; Clematis Drive, from lot 1297 northerly to Salamander Drive; Salamander Drive, from lot 1330 northeasterly to lot 1320; Landau Court, the entire street; Spellman Avenue, from lot 84 southerly to lot 85, westerly to lot 90 and southerly from lot 91 to Community Hub; Community Hub, from lot 102 easterly to Overton Lea Boulevard; Cecil Court, the entire street; Catherine Drive, from lot 238 easterly to Calder Park Drive; Calder Park Drive, northerly 149 metres from Catherine Drive; Cynthia Court, northerly 69 metres from Catherine Drive; Chris Court, southerly 58 metres from Catherine Drive; Pecks Road, 316 metres southerly and southwesterly from lot 1; Future Road, 234 metres northwesterly from corner of Hume Drive and Pecks Road; Hume Drive, easterly 31 metres from Pecks Road; Future Courts, 852 metres northerly from Sorghum Way to Hume Drive; Sorghum Way, 221 metres northerly from Silvertree Avenue; Fescue Place, from Poa Court westerly to lot 607 and northerly to Silvertree Avenue; Poa Court, southerly from Fescue Place to lot 576 and from lot 576 easterly to lot 574.

ALTONA—Roseberry Street, from Nelson Avenue northerly to Trafalgar Avenue.

PORT MELBOURNE—Centenary Drive, the entire street; Clifford Street, the entire street; Webb Road, the entire street; Harper Court, the entire street.

RICHMOND—River Street, from lot 2 northerly to lot 4.

J. WRIGHT  
Regional Manager  
Maribyrnong Region

#### WATER ACT 1989

I, Mark Anderson, Acting General Manager, Water Resources Division, as delegate of the Minister make the following order:

#### EXTENSION OF THE SHEPPARTON WATERWORKS DISTRICT (DOOKIE RETICULATION AREA) AND CHANGING OF THE DISTRICT'S NAME TO SHEPPARTON WATER DISTRICT ORDER 1992

1. This Order is called the Extension of the Shepparton Waterworks District (Dookie Reticulation Area) and changing of the District's name to Shepparton Water District Order 1992.

#### Victoria Government Gazette

2. This Order is made under sections 96 (11) (b) and 99 (8) (b) of the *Water Act 1989*.

3. This Order takes effect from the date on which it is published in the *Government Gazette*.

4. The proposal for the extension of the Shepparton Waterworks District submitted to me by the Shepparton Water Board on 4 January 1993 is approved.

5. The Shepparton Waterworks District of the Shepparton Water Board is extended to include the area bordered in red on the accompanying Plan CAD: DOOKIEVICFEB92, a copy of which may be inspected at the offices of the Shepparton Water Board situated at 104-110 Fryers Street, Shepparton.

6. I have agreed to the application made by the Shepparton Water Board on 4 January 1993 that the name of the Shepparton Waterworks District be changed to the Shepparton Water District.

7. The name of the Shepparton Waterworks District is changed to the Shepparton Water District.

MARK ANDERSON  
Acting General Manager, Water Resources  
Division as Delegate of the Minister for  
Natural Resources

#### *Industrial Relations Act 1979* NOTICE OF APPLICATION FOR RECOGNITION AS AN ASSOCIATION

Notice is hereby given that The Aged Care Victoria Incorporated has filed an application to be recognised as an association under the *Industrial Relations Act 1979* with respect to the trades for which the Health and Allied Services, Health and Community Services (Management and Administrative Staff) and the Registered Nurses Awards have been appointed.

Pursuant to rule 28 (5) of the Rules of the Industrial Relations Commission of Victoria any recognised association or person interested may within 21 days, i.e. 11 February 1993 file in the Registry (Level 20, Nauru House, 80 Collins Street, Melbourne) an objection to the application.

The objection shall be in, or to the effect of Form C15 prescribed by the Rules.

J. TSOUTSOULIS  
Deputy Registrar  
Industrial Relations Commission of Victoria

DEPARTMENT OF ENERGY AND MINERALS

All titles are located on the 1:100 00 mapsheet listed with each title.

APPLICATION FOR EXPLORATION LICENCE GRANTED

- No. 3178; Minico P/L; 56 grats, Bacchus Marsh.
- No. 3285; Peko Wallsend Operations Ltd; 463 grats, Horsham, Natimuk, Nhill, Warracknabeal.

EXPLORATION LICENCE RENEWED

- No. 3026; CRA Exploration P/L; 71 grats, Edenhope.
- No. 3028; Perserverance Mining P/L; 163 grats, Nagambie.
- No. 3132; Petrogenesis P/L; 44 grats, Cann and Craigie.
- No. 3380; Pittston Australasion Mineral Exploration P/L; 67 grats, Castlemaine.

EXPLORATION LICENCE EXPIRED

- No. 3053; Rimlex Mining P/L; 177.51 ha, Dunolly.

EXPLORATION LICENCE AREA RELINQUISHED

- No. 3022; Geowill P/L; 43 grats, Creswick.

The above mentioned area will become available for an Exploration Licence again on 27 April 1993.

APPLICATION FOR MINING LICENCE GRANTED

- No. 4035; Goldquest NL; 203.8 ha, Dunolly.
- No. 4334; Richard Deason; 1.0 ha, Dunolly.
- No. 4422; Tech-Sol Resources; 43.56 ha, Bacchus Marsh.
- No. 4428; Mt Wills Gold Mines N/L; 2.86 ha, Bogong.

MINING LICENCE SURRENDERED

- No. 4325; Kevin Dundo; 3.81 ha, Wedderburn.
- The above mentioned title was a partial surrender to enable MIN 4611 to proceed.

MINER'S RIGHT CLAIM SURRENDERED

- No. 1047; R. A. Mills; 5 ha, Dunolly.
- No. 3336; J. D. Mayall; 0.9 ha, Dunolly.
- No. 3552; N. S. and N. Hoxha; 1.0 ha, Tallangalook.

EXTRACTIVE INDUSTRIES LICENCE GRANTED

- No. 1381; Prima Construction & Development P/L; 489.7 ha, Parish of Glenburnie and Broadford.

EXTRACTIVE INDUSTRIES LICENCE RENEWED

- No. 1107; J. R., R., N. B., J. D., I. A., M. V., R. J., P. C., S. P., and P. G. McDonald; 108.49 ha; Shire of Heywood.

EXTRACTIVE INDUSTRIES LICENCE EXPIRED

- No. 1054; G. D. and D. J. Anderson; 6.46 ha, Parish of Mepunga.

EXTRACTIVE INDUSTRIES LEASE GRANTED

- No. 359; Prima Construction & Development P/L; 3.7 ha, Parish of Glenburnie and Broadford.

APPLICATION FOR EXTRACTIVE INDUSTRIES LEASE WITHDRAWN

- No. 234; I. D. McLeod; 12.95 ha, Parish of Lang Lang.

JIM PLOWMAN

Department of Energy and Minerals

STATE TENDER BOARD  
CONTRACTS ACCEPTED  
Amendments

Schedule Number	Item Number	New Rate	Effective Date	
\$				
<i>Motor Spirit, Fuel Oils, Lubricants and Kerosene</i>				
1/53	1	0.5584	1.2.93	
	2	0.5592		
	3	0.5664		
	4	0.5672		
	12	0.5846		
	13	0.5854		
	1	0.5592		2.2.93
	2	0.5600		
	3	0.5672		
	4	0.5680		
	12	0.5854		
	13	0.5862		
	<i>Photographic Requirements</i>			
1/55	9	27.82*		

\* Departments to note pack size should be pack of 10 sheets not pack of 50 sheets as gazetted.

N. L. JORDAN  
Secretary to the Tender Board



282 G 6 11 February 1993

**SURVEYORS (REGISTRATION)  
REGULATIONS 1980  
Examinations 1992**

The Surveyors Board gives notice that it will conduct examinations for the Certificates of Competency in Surveying and Certificates of Competency in Cadastral Surveying.

**PREREQUISITES FOR EXAMINATION**

Under Regulation Seventeen candidates must, at the time of examination—

- (a) have completed the required course of training in surveying as prescribed in Regulations 3 to 9 and have submitted to the Board a Certificate or Certificates of Training;
- (b) have been credited with a pass in or been exempted from the Practical Projects as prescribed in Regulations 10 to 13;
- (c) have lodged an application for examination and paid the appropriate fee.

**FIRST SERIES—MARCH—APRIL 1993**

The examination in Field Practice and Practical Levelling will commence at 8.30 a.m., on Monday, 22 March 1993. All candidates must contact the Board's Secretary on Friday, 19 March 1993 between 9.00 a.m. and 3.00 p.m. in order to be advised of the acceptance or otherwise of an application and on the arrangements for the examinations.

The examination in Professional Practice will commence at 9.00 a.m. on Tuesday, 27 April 1993. All candidates must contact the Board's Secretary on Thursday, 22 April 1993 between 9.00 a.m. and 3.00 p.m. in order to be advised of the acceptance or otherwise of an application and on the arrangements for examination.

Final results will be available on 28 April 1993 between 9.00 a.m. and 3.00 p.m.

**SECOND SERIES—SEPTEMBER—  
OCTOBER 1993**

Closing date for submission of Practical Projects: Friday, 25 June 1993.

Closing date for Application for Examination: Monday, 30 August 1993.

The examinations in Field Practice and Practical Levelling will commence at 9.30 a.m. on Monday, 20 September 1993. All candidates must contact the Board's Secretary on Friday, 17

*Victoria Government Gazette*

September 1993 between 9.00 a.m. and 3.00 p.m. to be advised of the acceptance or otherwise of an application and the arrangements for the examination.

The examination in Professional Practice will commence at 9.00 a.m. on Tuesday, 26 October 1993. All candidates must contact the Board's Secretary on Thursday, 21 October 1993 in order to be advised on the acceptance or otherwise and of the arrangements for the examination.

Final results will be available on Wednesday, 27 October 1993.

**NOTE: FIRST SERIES EXAMINATIONS  
1993**

The closing date for the submission of Practical Projects for the first series of examinations in 1994 will be Tuesday, 14 December 1993.

**INQUIRIES**

All inquiries regarding examinations may be directed to the Board's Secretary, Surveyors Board of Victoria, 2nd Floor, 2 Treasury Place, Melbourne 3002.

**NATALIE BROTHERSTON**  
Secretary  
Surveyors Board

**Victoria Police  
MURDER REWARD  
\$50 000**

The co-operation of the general public is sought with a view to establishing the identity of the person or persons responsible for the death of Amanda Byrnes, whose body was found at Elwood on 7 April 1991.

A reward of fifty thousand dollars (\$50 000.00) will be paid at the discretion of the Chief Commissioner of Police, by the Government of Victoria, for information leading to the arrest and subsequent conviction of the person or persons responsible for this crime.

Any information, which will be treated as confidential, may be given at any time to Crime Stoppers "Hotline" on (03) 865 5000, toll free 008-333 0000, or by contacting the Homicide Squad, 412 St. Kilda Road, Melbourne on telephone number (03) 865 2373 during normal working hours.

Victoria Government Gazette

Regulations  
KOONOOMOO RECREATION RESERVE

Title

1. These regulations may be cited as the Koonoomoo Recreation Reserve (Amendment) Regulations 1993.

Principal Regulations

2. In these Regulations the regulations made on 9 June 1960 and published in the *Victoria Government Gazette* of 22 June 1960, for or in respect to the land in the Township of Yarroweyah North temporarily reserved as a site for Public Recreation by Order in Council of 10 May 1960 (formerly known as "Yarroweyah Recreation Reserve") are called the Principal Regulations.

Authorising provisions

3. These regulations are made under section 13 of the *Crown Land (Reserves) Act 1978*.

Commencement

4. These regulations come into operation on the date of publication in the *Victoria Government Gazette*.

Amendment of Principal Regulations

5. The principal regulations are amended as follows—

- (a) for regulation 2 (e) substitute "shoot, snare or destroy any game or bird in the Reserve".
- (b) after regulation 2 insert the following regulation—  
"2A Except in an area set aside for that purpose a person must not carry or discharge any firearm or air gun in the Reserve"—  
(Rs 2262).

Dated 21 January 1993

MARK BIRRELL  
Minister for Conservation and Environment

Creditors, next of kin and others having claims against the estate of any of the undermentioned deceased persons are required to send particulars of their claims to the State Trust Corporation of Victoria, 168 Exhibition Street, Melbourne, Vic. 3000 the personal representative, on or before 13 April 1993 after which date the State Trust Corporation may convey or distribute the assets having regard only to the claims of which the State Trust Corporation then has notice:

G 6 11 February 1993 283

Caldwell, Stella May, formerly of High Street, Eaglehawk, late of 100 Barnard Street, Bendigo, pensioner, died 17 October 1992.

Canavan, Terence Andrew, formerly of 16 Braidwood Avenue, Rosebud, late of RSL Veteran's Retirement Village, Overport Road, Frankston, retired school cleaner, died 26 November 1992.

Dick, Florence Emma Jane, late of St. Aiden's Private Nursing Home, 79 Mansfield Street, Thornbury, retired, died 30 August 1992.

Prentice, Robert Harold, late of 13 High Street, Prahran, gentleman, died 6 December 1992.

Prior, John Stanley, late of 44 Warwick Street, East Bendeigh, retired, died 26 June 1986.

Scarce, Dorothy Frances, formerly of 49 Warburton Road, Canterbury, late of Broughton Hall Nursing Home, 2 Berwick Street, Camberwell, gentlewoman, died 20 May 1992.

Stephens, Beryl Elizabeth, late of 53 Berry Street, Coburg, home duties, died 18 May 1992.

Turner, Barbara Margaret, formerly of 57 Keon Street, Thornbury, late of South Aven Special Accommodation Home, 6 St. Leonards Avenue, St. Kilda, spinster, died 5 December 1992.

Dated at Melbourne 2 February 1993

B. F. CARMODY  
Managing Director  
State Trust Corporation

COMMUNITY SERVICES ACT 1970

Under the functions and powers assigned to me by the Secretary to the Department of Health and Community Services, under section 10 (2) of the *Community Services Act 1970* in relation to section 5 of the *Adoption Act 1984*, I, Karen Bodna, approve the following person under section 5 (1) and 5 (2) (b) of the *Adoption Act 1984* as approved Counsellor for the purposes of section 87 of the *Adoption Act 1984*:

Jeffrey, Cindy

Dated 29 January 1993

KAREN BODNA  
Assistant Director  
Placement and Support Branch

COMMONWEALTH OF AUSTRALIA  
Petroleum (Submerged Lands) Act 1967  
Prohibition of Entry into Safety Zone—Eric the  
Red-1 Well

I, Sidney James Plowman, Designated Authority for the State of Victoria, the Minister for Energy and Minerals, in exercise of the power conferred by section 119 of the abovementioned Act, prohibit all vessels other than vessels engaged in or in connection with the petroleum exploration operations authorised under that Act from entering or remaining in the safety zones specified in the schedule without my consent in writing.

SCHEDULE

- (1) The area within a distance of 500 metres measured from each point of the outer edge of the drilling vessel known as Byford Dolphin;
- (2) The area or areas within a distance of 500 metres measured from each point of the outer edge of any anchor buoys or other equipment deployed from that drilling vessel—  
while the vessel is engaged in operations associated with the drilling of Eric the Red-1 well situated at or about the point of Latitude 39°00' South, Longitude 143°10' East.

Dated 3 February 1993

Made under the Petroleum (Submerged Lands) Act 1967 of the Commonwealth of Australia.

S. J. PLOWMAN  
Designated Authority

*Subordinate Legislation Act 1962*  
ROAD SAFETY (TRAFFIC)  
(TURN PRIORITY) REGULATIONS 1993

I, W. R. Baxter, Minister for Roads and Ports, give notice that after consideration of public comments and submissions received in response to the regulatory impact statement on the proposed Road Safety (Traffic) (Turn Priority) Regulations 1993 I intend to proceed with the making of the proposed regulations.

W. R. BAXTER  
Minister for Roads and Ports

*Victoria Government Gazette*

*Gas and Fuel Corporation Act 1958*  
GAS AND FUEL CORPORATION (GAS  
INSTALLATION) REGULATIONS 1992  
S.R. No. 119/1992

Notice is given under section 32(4) of the *Interpretation of Legislation Act 1984* that amendments have occurred to documents incorporated into Statutory Rule 119/1992, Gas and Fuel Corporation (Gas Installation) Regulations 1992.

AS 1869-1991, *Hose and hose assemblies for liquefied petroleum gases (LPG), natural gas and town gas*, has been amended by AS 1869/Amdt 2/1992-10-12.

AS CB 15, *SAA Pipe Welding Code, Part 1-1970: Oxy-acetylene welding of ferritic steel piping*, has been replaced by AS 4041-1992: *Pressure piping*.

AS CB 15, *SAA Pipe Welding Code Part III -1967: Arc welding of ferritic steel piping*, has been replaced by AS 4041-1992: *Pressure piping*.

AS CB 18, *SAA Pressure Piping Code Part 1-1967: Ferrous piping*, has been replaced by AS 4041-1992: *Pressure piping*.

AS 1135-1973, *SAA Non-ferrous Pressure Piping Code*, has been replaced by AS 4041-1992: *Pressure piping*.

API 5L-1991, *Specification for Line Pipe*, has been replaced by API 5L-1992.

The new documents AS 4041-1992 and API 5L are now incorporated into Statutory Rule 119/1992 in place of the superseded documents.

Copies of these documents can be inspected during office hours at the Gas and Fuel Corporation of Victoria, 16th Floor, 171 Flinders Street Melbourne (Telephone Norman Jackson 652 4090).

S. J. PLOWMAN  
Minister for Energy and Minerals

*Stamps Act 1958*  
NOTICE UNDER SECTION 59A (2A)

It is recommended to the Governor in Council that the Order in the form attached be made declaring the *Stamp Duties Act 1931* of the State of Tasmania to be a corresponding law for the purposes of section 59A (2A) of the *Stamp Act 1958* of the State of Victoria.

ALAN STOCKDALE  
Treasurer

*Local Government (Miscellaneous) Act 1958*  
 NOTICE OF INTENTION TO RECOMMEND  
 THE MAKING OF AN ORDER FOR THE  
 RESUBDIVISION OF THE MUNICIPAL  
 DISTRICT OF THE CITY OF SPRINGVALE

At a meeting of the Council of the City of Springvale on 30 November 1992, pursuant to section 220 of the *Local Government Act 1989*, Council reviewed its internal boundaries (wards) and gave consideration to a proposal for the resubdivision of the municipal district which would correct the current imbalance of voters.

The proposed four ward/twelve councillor structure is as follows:

Ward	Current Voters	Proposed Voters
Central	18125	16712
East	14759	16483
North	14288	16081
South	18125	16021

A draft copy of the map of the proposal is available for inspection at the Municipal Offices, 397-405 Springvale Road, Springvale.

Under section 24F of the *Local Government (Miscellaneous) Act 1958*, notice is given that after the expiration of twenty-one (21) days from the publication of this notice in the *Government Gazette* and in a newspaper generally circulating in the municipal district of the City of Springvale, it is my intention to recommend to the Governor in Council that an order be made to come into operation on and from 1 May 1993 to give effect to the proposal without referring it to a Division of the Local Government Commission for inquiry and report.

Any person wishing to make a submission or other representation about the proposal may do so in writing to the undersigned within twenty-one (21) days of the publication of this notice.

ROGER HALLAM  
 Minister for Local Government  
 500 Bourke Street, Melbourne 3000

EXEMPTION

Application No. 1 of 1993

On 2 February 1993 the Equal Opportunity Board considered an application under section 40 (1) of the *Equal Opportunity Act 1984* by Westernport Youth Refuge Inc for a further extension of the exemption originally granted by the Board on 26 June 1986 for an exemption from the provisions of the Act to enable it to

employ a person of a particular sex to fill a vacancy when no person of that sex is on the staff.

The Board had regard to the fact that the applicant had informed the Board that its workers had found that some of the young persons resident in the Refuge had difficulty relating to a worker of a particular sex because of past negative experiences with a member or members of that sex, or sensitivity about matters related to their own sex.

The Board determined that in these circumstances it was necessary to ensure that there are members of both sexes on the staff at all times.

The Board hereby grants an exemption from the operation of sections 21 (1) and 59 of the *Equal Opportunity Act 1984* to permit the applicant to employ a person of a particular sex to fill a vacancy for a youth worker when no person of that sex is on the staff.

The exemption will remain in force until 2 February 1996.

MARGARET RIZKALLA, President  
 M. JUDY HOGG, Member  
 T. W. CHERREY, Member

*Co-operation Act 1981*  
 BENTLEIGH HIGH SCHOOL No. 2  
 CO-OPERATIVE LIMITED  
 DROUIN AND DISTRICT NETBALL  
 CO-OPERATIVE LIMITED  
 GREENBROOK PRIMARY SCHOOL  
 DEVELOPMENT CO-OPERATIVE  
 LIMITED  
 KINGSBURY BOWLS CLUB  
 CO-OPERATIVE LIMITED  
 KNOXFIELD PRIMARY SCHOOL  
 CO-OPERATIVE LIMITED  
 LABURNUM STATE SCHOOL  
 CO-OPERATIVE LIMITED  
 MILDURA HIGH SCHOOL BUILDING  
 CO-OPERATIVE LIMITED  
 Notice of Dissolution of Societies

Notice is hereby given that I have this day registered the dissolution of the abovenamed societies and cancelled their registration under the abovenamed Act.

Dated at Melbourne 27 January 1993

K. N. FLOWERS  
 Acting Deputy Registrar of Co-operatives

286 G 6 11 February 1993

HOUSE CONTRACTS GUARANTEE ACT  
1987

Pursuant to section 28 of the *House Contracts Guarantee Act 1987* I, Jan Wade, Minister for Fair Trading, recognise the following person as suitable to give a report on a dwelling house for the purposes of sections 9 and 10 of the *House Contracts Guarantee Act 1987*:

Jayson Builders Pty Ltd trading as Peninsula Property Inspection Services.

JAN WADE  
Minister for Fair Trading

HOUSE CONTRACTS GUARANTEE ACT  
1987

Pursuant to section 28 of the *House Contracts Guarantee Act 1987* I, Jan Wade, Minister for Fair Trading, recognise the following person as suitable to give a report on a dwelling house for the purposes of sections 9 and 10 of the *House Contracts Guarantee Act 1987*:

Paul Linden Milner trading as Bi-Rite Building Inspections Services.

JAN WADE  
Minister for Fair Trading

HOUSE CONTRACTS GUARANTEE ACT  
1987

Pursuant to section 28 of the *House Contracts Guarantee Act 1987* I, Jan Wade, Minister for Fair Trading, recognise the following person as suitable to give a report on a dwelling house for the purposes of sections 9 and 10 of the *House Contracts Guarantee Act 1987*:

Henderikus Jacobus Van Ravenstein trading as Homespection Services.

JAN WADE  
Minister for Fair Trading

*Education Act 1958*

NOTICE OF THE MAKING OF AN ORDER  
UNDER SECTION 13 (4) OF THE ACT

Pursuant to section 13 (4) of the *Education Act 1958* I hereby give notice that an Order of the Governor in Council was made on 3 February 1993 amending certain provisions of the constitutions of the school councils listed below to provide authority to determine a school uniform policy.

1052 Inglewood Primary School  
1259 Woori Yallock Primary School  
4646 Newlands Primary School

*Victoria Government Gazette*

4770 Craigieburn Primary School  
4857 Southwood Primary School  
4877 Keilor Heights Primary School  
4894 Upwey South Primary School  
5007 Gladstone Park Primary School  
5021 Araluen Primary School  
5197 Sunbury Heights Primary School  
7670 Buckley Park Secondary College  
7940 Karingal Secondary College  
8325 Springvale Secondary College  
8801 South Oakleigh Secondary College

DON HAYWARD  
Minister for Education

*Shop Trading Act 1987*  
PROCLAMATION OF A SUNDAY AS A  
TRADING DAY IN THE METROPOLITAN  
AREA

Whereas:

- (i) I am the Minister for the time being administering the *Shop Trading Act 1987*; and
- (ii) a recommendation has been made by the Shop Trading Review Panel to proclaim Sunday, 7 March 1993 and Sunday, 18 April 1993 as trading days for the purposes of section 7A (1) (e) of the *Shop Trading Act 1987*.

Now therefore I, Vincent Patrick Heffernan, acting pursuant to the power conferred on me by section 7A (2) of the *Shop Trading Act 1987*, hereby proclaim Sunday, 7 March 1993 and Sunday, 18 April 1993 as trading days for the metropolitan area.

Dated 2 February 1993

VINCENT PATRICK HEFFERNAN  
Minister for Small Business

## ORDERS IN COUNCIL

## FARM PRODUCE WHOLESALE ACT 1990

The Governor in Council, acting under section 31 of the *Farm Produce Wholesale Act 1990* authorises and requires wholesalers—

- (a) to deduct from a payment to a producer of Queensland produce marketed in Victoria an amount which is calculated at the rate specified in the Schedule below, such amount being the marketing levy which is payable by a producer to Queensland Fruit and Vegetable Growers under the *Fruit Marketing Organisation Act 1923-1980* (Queensland).
- (b) to remit any amount so deducted to Queensland Fruit and Vegetable Growers.

## SCHEDULE

<i>Produce</i>	<i>Unit</i>	<i>Rate of Marketing Levy</i>
Apple	per package	10 cents
Avocado	per package	4 cents
Banana	per package	20.5 cents
Bean	per package	18 cents
Bean	per 1/2 package	9 cents
Citrus (all varieties)	per package	20 cents
Citrus	per bulk bin	\$4.00
Custard Apple	per package	16 cents
Grape	per package	25 cents
Kiwifruit	per package	16 cents
Lychee	per 4 or 5 kg pack	32 cents
Mango	per package	22 cents
Other Fruit	per package	6 cents
Papaw	per package	34 cents
Passionfruit	per package or 4 trays	16 cents
Pear	per package	10 cents
Pineapple	per package	10 cents
Pineapple	per bulk bin	\$1.80
Rockmelon/H'dew etc.	per package	16 cents
Stonefruit	per package	14 cents
Strawberry	per tray	35 cents
Tomato	per 10 kg box	8 cents
Tomato (Cherry)	per tray	8 cents
Vegetable	per package	7 cents
Vegetable	per bulk bin	80 cents
Watermelon	per bulk bin	40 cents
<i>Heavy Produce</i>		
Potatoes, onions, pumpkins (large varieties such as Queensland Blue, Jarrahdale, Black Prince)	per tonne	\$2.25
Pumpkin (small varieties)	per package	4 cents
Garlic	per package	4 cents

Dated: 19 January 1993

Responsible Minister:

BILL McGRATH

Minister for Agriculture

D. O'SHEA

Clerk of the Executive Council

288 G 6 11 February 1993

Stamps Act 1958

NOTICE UNDER SECTION 59A (2A)

The Governor in Council under section 59A (2A) of the *Stamps Act 1958* declares, with effect from 1 February 1993, the *Stamp Duties Act 1931* of the State of Tasmania to be a corresponding law for the purposes of section 59A of the *Stamps Act 1958* of the State of Victoria.

Dated 26 January 1993

Responsible Minister:

ALAN STOCKDALE  
Treasurer

DAMIEN O'SHEA  
Clerk of the Executive Council

*Parliamentary Committees Act 1968*  
REFERENCE TO THE PUBLIC BODIES  
REVIEW COMMITTEE

The Governor in Council pursuant to the provisions of the *Parliamentary Committees Act 1968* requires the Public Bodies Review Committee to inquire into, consider and report to the Parliament on—

the theory behind, and the implementation of, the MFBB's Plan for the Strategic Location of its Fire Suppression Resources; the effectiveness of the MFBB's Computer Aided despatch system; the potential for the sharing of major support facilities common to the emergency services agencies.

Dated 3 February 1993

Responsible Minister:

PATRICK McNAMARA

Minister for Police and Emergency Services

DAMIEN O'SHEA

Clerk of the Executive Council

*Flora and Fauna Guarantee Act 1988*  
DECLARATION OF FLORA TO BE  
PROTECTED FLORA

The Governor in Council, under section 46 of the *Flora and Fauna Guarantee Act 1988*, declares *Sphagnum*—Sphagnum moss—all species—to be protected flora.

Dated 3 February 1993

Responsible Minister:

M. A. BIRRELL

Minister for Conservation and Environment

DAMIEN O'SHEA

Clerk of the Executive Council

Victoria Government Gazette.

FLORA AND FAUNA GUARANTEE ACT  
1988,

The Governor in Council makes the following Order:

Dated 3 February 1993

Responsible Minister:

M. A. BIRRELL

Minister for Conservation and Environment

DAMIEN O'SHEA

Clerk of the Executive Council

FLORA AND FAUNA GUARANTEE  
(TAKING, TRADING IN, KEEPING,  
MOVING AND PROCESSING PROTECTED  
FLORA) ORDER 1993

Title

1. This Order may be cited as the Flora and Fauna Guarantee (Taking, Trading in, Keeping, Moving and Processing Protected Flora) Order 1993.

Authorising Provision

2. This Order is made under section 48 (3) of the *Flora and Fauna Guarantee Act 1988*.

Authority to take protected flora other than specified ferns, grasstrees and sphagnum moss

3. The Governor in Council authorises the taking from private land of protected flora except—

(a) flora of the following taxa: *Cyathea*—Tree-ferns—all species, *Dicksonia antarctica*—Soft Tree-fern, *Todea barbara*—Austral King-fern, *Xanthorrhoea*—Grasstrees—all species, *Sphagnum*—Sphagnum moss—all species; and

(b) flora taken for the purpose of controlling; and

(c) flora taken from land which is part of the critical habitat of the flora.

Authority to trade in protected flora

4. The Governor in Council authorises the trading in protected flora by any person if the flora has been taken and obtained—

(a) in Victoria in accordance with the *Flora and Fauna Guarantee Act 1988* or a licence or permit issued or Order made under that Act; or

(b) lawfully outside Victoria, and brought into Victoria.

Conditions of Trading

5. (1) A person authorised under clause 4 to trade in protected flora must ensure that—

- (a) the living crown of any plant of the taxa *Cyathea*—Tree-ferns—all species, *Dicksonia antarctica*—Soft Tree-fern, or *Todea barbara*—Austral King-fern, and any whole plant of the taxon *Xanthorrhoea*—Grasstrees—all species, which is handled for the purposes of trading is marked with a tag supplied by the Department of Conservation and Natural Resources—
- (i) if the flora was taken within Victoria, to the taker of that flora; or
- (ii) if the flora was taken outside Victoria, to the person who brought it into Victoria; and
- (b) while that flora is in the possession or control of the person authorised to trade in it that tag remains attached to the flora; and
- (c) when that flora is sold by retail that the tag is cut in half by the retailer.
- (2) Where it is proposed to trade in protected flora as authorised by clause 4 and either the taking took place outside Victoria or the taking was not authorised by a licence or permit issued under the *Flora and Fauna Guarantee Act 1988*, the person bringing the flora into Victoria or the person so taking the flora within Victoria must—
- (a) apply to the Department of Conservation and Natural Resources for a tag using the form supplied by that Department; and
- (b) provide the information required on that form with respect to the source of the flora and the identity of the person and any agents to be used for the handling of that flora; and
- (c) have a copy of the delivery docket issued by the Department of Conservation and Natural Resources with the tag available for inspection by an authorised officer.

Authority to keep, move or process protected flora

6. The Governor in Council authorises the keeping, moving or processing of protected flora if the flora has been taken and obtained—

- (a) in Victoria in accordance with the *Flora and Fauna Guarantee Act 1988* or a licence or permit issued or Order made under that Act; or

- (b) lawfully outside Victoria and brought into Victoria.

Expiry of Order

7. This Order expires on 30 November 1994.  
Note: A person can be authorised by a licence or permit issued under the *Flora and Fauna Guarantee Act 1988* to:

- (a) take protected plants from land that is not private land; or
- (b) take from private land—
- (i) for the purposes of sale protected flora of the taxa *Cyathea*—Tree-ferns—all species, *Dicksonia antarctica*—Soft Tree-fern, *Todea barbara*—Austral King-fern, *Xanthorrhoea*—Grasstrees—all species, *Sphagnum*—Sphagnum moss—all species; or
- (ii) for the purposes of controlling any protected flora; or
- (iii) for any purpose, flora of the taxa *Cyathea*—Tree-ferns—all species, *Dicksonia antarctica*—Soft Tree-fern, *Todea barbara*—Austral King-fern, *Xanthorrhoea*—Grasstrees—all species, *Sphagnum*—Sphagnum moss—all species—where the person has not obtained the permission of the owner or leaseholder of the land but has the right to take without permission under another Act.

Tagging may be required for the flora of the taxa *Cyathea*—Tree-ferns—all species, *Dicksonia antarctica*—Soft Tree-fern, *Todea barbara*—Austral King-fern, *Xanthorrhoea*—Grasstrees—all species as a condition of a licence or permit issued under the *Flora and Fauna Guarantee Act 1988*.

*Flora and Fauna Guarantee Act 1988*  
ADDING OF ITEMS TO SCHEDULE 2—  
LIST OF TAXA AND COMMUNITIES OF  
FLORA OR FAUNA WHICH ARE  
THREATENED

The Deputy Governor in Council, under section 10 (3) of the *Flora and Fauna Guarantee Act 1988* adds the items listed in the Schedule below to Schedule 2 of the *Flora and Fauna Guarantee Act 1988*.



290 G 6 11 February 1993

Schedule  
ITEMS TO BE ADDED TO SCHEDULE 2—  
LIST OF TAXA AND COMMUNITIES OF  
FLORA OR FAUNA WHICH ARE  
THREATENED

Taxa

*Limnodynastes interioris*—Giant Bullfrog  
*Mixophyes balbus*—Southern Barred Frog  
*Riekoperla intermedia*—stonefly  
*Riekoperla isosceles*—stonefly  
*Spathula tryssa*—planarian  
*Sphenomorphus kosciuskoi*—Alpine Water  
Skink  
*Thaumatoperla alpina*—stonefly

Communities

Northern Plains Grassland Community

Dated 9 February 1993

Responsible Minister:

M. A. BIRRELL

Minister for Conservation and Environment  
DAMIEN O'SHEA  
Clerk of the Executive Council

*Crown Land (Reserves) Act 1978*  
CROWN LANDS TEMPORARILY  
RESERVED

The Deputy Governor in Council under sections 4 and 7 of the *Crown Land (Reserves) Act 1978* temporarily reserves for the purposes mentioned and also nominates as areas for which consent of the person or manager administering or managing the lands is required before work may be done on those lands in accordance with the *Mineral Resources Development Act 1990*, the following Crown lands:

MUNICIPAL DISTRICT OF THE SHIRE OF  
BALLARAT

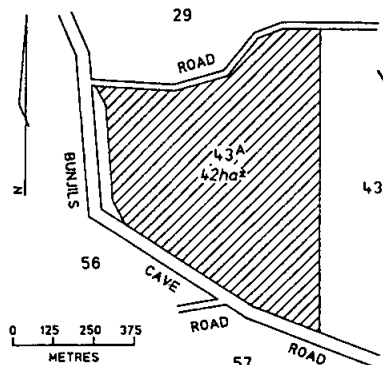
CARDIGAN—Public Recreation, 3-053 hectares being Crown Allotment 6D, Section 11, Parish of Cardigan as shown on Certified Plan No. 111567 lodged in the Central Plan Office—(Rs 4465).

MUNICIPAL DISTRICT OF THE CITY OF  
MARYBOROUGH

MARYBOROUGH—Public park, 5972 square metres being Crown Allotments 26 and 27, Section 61, Township of Maryborough, Parish of Maryborough as shown on Certified Plan No. 105508 lodged in the Central Plan Office—(Rs 21034).

Victoria Government Gazette  
MUNICIPAL DISTRICT OF THE SHIRE OF  
STAWELL

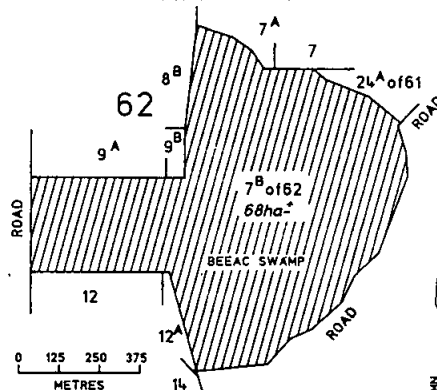
MOKEPILLY—Conservation of an area of natural beauty, 42 hectares, more or less, being Crown Allotment 43A, Section Y, Parish of Mokepilly as indicated by hatching on plan hereunder—(3140) (Rs 35119).



SUBJECT TO SURVEY

MUNICIPAL DISTRICT OF THE SHIRE OF  
COLAC

ONDIT—Protection of the bed and banks of a lake, 68 hectares, more or less, being subdivision 7B of Crown Allotment 62, Parish of Ondit as indicated by hatching on plan hereunder—(06(3)) (Rs 12792).



Dated 9 February 1993

Responsible Minister:

M. A. BIRRELL

Minister for Conservation and Environment  
DAMIEN O'SHEA  
Clerk of the Executive Council

*Victoria Government Gazette*

*Crown Land (Reserves) Act 1978*

REVOCATION OF TEMPORARY  
RESERVATIONS

The Deputy Governor in Council under section 10 of the *Crown Land (Reserves) Act 1978* revokes the following temporary reservations:

**BARRABOOL**—The temporary reservation by Order in Council of 24 March 1981 of 650 square metres of land being Crown Allotment 2A, Section 16, Parish of Barrabool as a site for a Departmental residence—(Rs 10960).

**BENDIGO**—The temporary reservation by Order in Council of 9 January 1979 of 3-240 hectares of land being Crown Allotment 201A, Section C, at Bendigo, Parish of Sandhurst as a site for Public Purposes (Car Park)—(Rs 10519).

**CARDIGAN**—The temporary reservation by Order in Council of 26 August 1935 of 19-72 hectares of land in the Parish of Cardigan as a site for Public park and recreation, revoked as to part by Order in Council of 24 January 1938, so far only as the purposes of a public park—(Rs 4465).

**CARDIGAN**—The temporary reservation by Order in Council of 24 January 1938 of 3-058 hectares of land in the Parish of Cardigan as a site for Mental Hospital purposes—(Rs 4761).

**ECHUCA**—The temporary reservation by Order in Council of 28 January 1987 of 7169 square metres of land being Crown Allotment 1, Section 9A, Township of Echuca, Parish of Echuca North as a site for Public and municipal buildings—(Rs 5464).

**ECHUCA**—The temporary reservation by Order in Council of 30 April 1957 of 5944 square metres of land in Section 45A, Township of Echuca, Parish of Echuca North as a site for a swimming pool—(Rs 7548).

**MILDURA**—The temporary reservation by Order in Council of 23 October 1951 of 734 square metres of land in section 47, Block D, Parish of Mildura as a site for Police purposes—(Rs 6718).

**PAYWIT**—The temporary reservation by Order in Council of 6 August 1985 of 3-9 hectares, more or less, of land being Crown Allotment 46A, Section 43, at Queenscliff, Parish of Paywit as a site for conservation of an area of natural interest, so far only as the portion containing 1006 square metres as indicated by hatching on plan published in the *Victoria*

G 6 11 February 1993 291

*Government Gazette* on 28 October 1992, page 3194—(3380-1)(Rs 13104).

Dated 9 February 1993

Responsible Minister:

M. A. BIRRELL

Minister for Conservation and Environment

DAMIEN O'SHEA

Clerk of the Executive Council

*Crown Land (Reserves) Act 1978*

NOTICE OF INTENTION

The Deputy Governor in Council under section 10 of the *Crown Land (Reserves) Act 1978* gives notice of intention to revoke the following temporary reservations:

**ARARAT**—The temporary reservation by Order in Council of 1 August 1864 of 4047 square metres of land in section 59, Township of Ararat as a site for a Borough Pound, revoked as to part by Order in Council of 15 July 1889, so far as the balance remaining containing 3946 square metres—(Rs 13446).

**MALDON**—The temporary reservation by Order in Council of 23 November 1868 of the Crown lands comprised within the limits of deviation of the surveyed line of railway from Castlemaine to Maryborough, via Maldon and Newstead, so far only as the portion containing 1785 square metres shown as Crown Allotments 16 and 17, Section 16, Township of Maldon, Parish of Maldon as shown on Certified Plan No. 111249 lodged in the Central Plan Office—(GL 16484).

**TINAMBA**—The temporary reservation by Order in Council of 15 October 1968 of 912 square metres of land in the Parish of Tinamba as a site for Public purposes (Police purposes)—(Rs 9061).

Dated 9 February 1993

Responsible Minister:

M. A. BIRRELL

Minister for Conservation and Environment

DAMIEN O'SHEA

Clerk of the Executive Council

*Crown Land (Reserves) Act 1978*

REVOCATION OF TEMPORARY  
RESERVATIONS

The Deputy Governor in Council under section 10 of the *Crown Land (Reserves) Act 1978* revokes the following temporary reservations:

**BEAUFORT**—The temporary reservation by Order in Council of 2 March 1927 of 2.76 hectares of land in the Township of Beaufort, Parish of Beaufort as a site for the supply of gravel—(Rs 3425).

**BOLANGUM**—The temporary reservation by Order in Council of 12 January 1880 of 2.023 hectares of land in the Parish of Bolangum (formerly part of Crown Allotment 6A) as a site for Public purposes (State School)—(Rs 14273).

**ONDIT**—The temporary reservation by Order in Council of 12 November 1872 of 80.9 hectares, more or less, of land in the Parish of Ondit as a site for Public purposes, revoked as to part by various Orders, so far as the balance remaining containing 70.4 hectares, more or less—(Rs 12792).

**ROCHESTER**—The temporary reservation by Order in Council of 8 May 1984 of 862 square metres of land being Crown Allotment 7, Section 1A, Township of Rochester, Parish of Rochester West as a site for an ambulance station—(Rs 12512).

**ROCHESTER**—The temporary reservation by Order in Council of 24 October 1870 of 3339 square metres of land being Crown Allotments 8, 9 and 10, Section 1A, Township of Rochester, Parish of Rochester West as a site for Police purposes, revoked as to part by Order in Council of 15 May 1962, so far only as the portion containing 1638 square metres as indicated by hatching on plan published in the *Victoria Government Gazette* on 28 October 1992, page 3189—(R 32(2)) (Rs 5906).

Dated 9 February 1993

Responsible Minister:

M. A. BIRRELL

Minister for Conservation and Environment

DAMIEN O'SHEA

Clerk of the Executive Council

*Historic Buildings Act 1981 (No. 9667)*

AMENDMENT OF REGISTER OF  
HISTORIC BUILDINGS

Under section 14 of the *Historic Buildings Act 1981* the Deputy Governor in Council amends the Register by adding Historic Building No. 962.

Uniting Church Complex (former Methodist) corner Sydney Road and Bell Street, Coburg.

(To the extent of:

1. The buildings known as the 1849 Chapel, the 1857 Church and the adjoining building

marked B-1, B-2 and B-3, on Plan No. 6051036(A), endorsed by the Chairperson, Historic Buildings Council and held by the Director, Historic Buildings Council; and

2. The land marked L-1 on Plan No. 6051036(A) being land from the base of the buildings south to Bell Street, west to Sydney Road, east to the eastern boundary and north from the outer face of the buttresses on the north wall of the 1857 Church to a distance of 7000 mm, being part of the land described in Certificate of Title Volume 8621 Folio 473, marked L-1 on Plan No. 6051036(B.)

Dated 9 February 1993

Responsible Minister:

ROBERT MACLELLAN

Minister for Planning

DAMIEN O'SHEA

Clerk of the Executive Council

*Historic Buildings Act 1981 (No. 9667)*

AMENDMENT OF REGISTER OF  
HISTORIC BUILDINGS

Under section 14 of the *Historic Buildings Act 1981* the Deputy Governor in Council amends the Register by adding Historic Building No. 955.

Pratt's Warehouse, corner Camp and Mair Streets, Ballarat.

(To the extent of:

1. All the building known as Pratt's Warehouse.

2. All of the land contained in Certificate of Title Volume Folio, shown marked on Plan 6001705 endorsed by the Chairperson, Historic Buildings Council and held by the Director, Historic Buildings Council.)

Dated 9 February 1993

Responsible Minister:

ROBERT MACLELLAN

Minister for Planning

DAMIEN O'SHEA

Clerk of the Executive Council

*Historic Buildings Act 1981 (No. 9667)*

AMENDMENT OF REGISTER OF  
HISTORIC BUILDINGS

Under section 14 of the *Historic Buildings Act 1981* the Deputy Governor in Council amends the Register by adding Historic Building No. 959.

Holy Trinity Anglican Church Complex, 520  
Sydney Road, Coburg.

(To the extent of:

1. The Holy Trinity Anglican Church and the former Holy Trinity School, excepting the timber lean-to structure, marked B-1 and B-2 on Plan No. 6051083(A) endorsed by the Chairperson, Historic Buildings Council and held by the Director, Historic Buildings Council; and

2. The land marked L-1 on Plan No. 6051083(B) endorsed by the Chairperson, Historic Buildings Council and held by the Director, Historic Buildings Council, being all the land described in Crown Grant dated 8 April 1850 being Allotments 1, 2, 3 and 4 of Section 4, County of Bourke, Parish of Jika Jika, Village of Pentridge.)

Dated 9 February 1993

Responsible Minister:

ROBERT MACLELLAN

Minister for Planning

DAMIEN O'SHEA

Clerk of the Executive Council

---

*Historic Buildings Act 1981 (No. 9667)*

AMENDMENT OF REGISTER OF  
GOVERNMENT BUILDINGS

Under section 14 of the *Historic Buildings Act 1981* the Deputy Governor in Council amends the Register by removing—

Former Courthouse, Smith Street, Warragul.

Dated 9 February 1993

Responsible Minister:

ROBERT MACLELLAN

Minister for Planning

DAMIEN O'SHEA

Clerk of the Executive Council

---

**NOTICE OF MAKING AND AVAILABILITY  
OF STATUTORY RULES**

In pursuance of the provisions of the *Subordinate Legislation Act 1962* and the Regulations made thereunder notice is given of the making and availability of the following Statutory Rules:

Note: The date specified after each Statutory Rule is the date it was first obtainable from—

The Law Printer  
28 Queensbridge Street, South Melbourne, 3205  
Tel: 242 4600

	<i>Supreme Court Act</i> 1986	
5/1993	Supreme Court (Fees) (Amendment) Regulations 1993	
4 February 1993		Code A
	<i>Supreme Court Act</i> 1986 <i>Juries Act 1967</i>	
6/1993	Supreme Court (Sheriff's Fees No. 2) (Amendment) Regulations 1993	
4 February 1993		Code A
	<i>County Court Act 1958</i>	
7/1993	County Court (Bailiff's Fees) (Amendment) Order 1993	
3 February 1993		Code A
	<i>County Court Act 1958</i>	
8/1993	County Court (Court Fees) (Amendment) Order 1993	
8 February 1993		Code A
	<i>Magistrates' Court Act</i> 1989	
9/1993	Magistrates' Court (Fees, Costs and Charges) (Amendment) Regulations 1993	
4 February 1993		Code A
	<i>Evidence Act 1958</i>	
10/1993	Court Reporting (Fees) (Amendment) Regulations 1993	
4 February 1993		Code A

The retail prices and price codes below will apply from 1 October 1991 to the following products: Acts (New, Reissue and Reprint), Statutory Rules (New, Reissue and Reprint), Parliamentary Papers, Bills and Reports, Special and Periodical Gazettes, and Industrial Awards.

Price Code	No. of Pages (Including cover and blank pages)	
		Price
A	1-16	\$2.60
B	17-32	\$3.90
C	33-48	\$5.25
D	49-96	\$7.85
E	97-144	\$10.50
F	145-192	\$12.60
G	193-240	\$14.50
H	241-288	\$15.25
I	289-352	\$16.80
J	353-416	\$20.00
K	417-480	\$23.00
L	481-544	\$26.25

A set retail price per issue will apply from 1 October 1991 to:

Government Gazette (General)	\$1.60 per issue
Hansard (Weekly)	\$2.60 per issue



296 G 6 11 February 1993

*Victoria Government Gazette*







298 G 6 11 February 1993

*Victoria Government Gazette*





300 G 6 11 February 1993

*Victoria Government Gazette*





302 G 6 11 February 1993

*Victoria Government Gazette*





**CONTENTS**

	Page
Estates of Deceased Persons	255
Government Notices	261
Notice of Making of Statutory Rules	294
Orders in Council---	
Acts—Farm Produce Wholesale; Stamps; Parliamentary Committees; Flora and Fauna Guarantee; Crown Land (Reserves); Historic Buildings	287
Private Advertisements	242
Proclamations	260

A Victorian Government Publication

Published by

THE LAW PRINTER

a business unit of

Printing and Publishing Services Victoria (PPSV)

Melbourne Victoria Australia

© State of Victoria 1993

This publication is copyright. No parts may be reproduced  
by any process except in accordance with the provisions  
of the Copyright Act.

Address all inquiries to the Government Printer  
for the State of Victoria

PO Box 292 South Melbourne 3205 Victoria Australia

ISSN 0819—5471

L. V. North, Government Printer Melbourne

**Mail and Bulk Order Sales**

The Law Printer

PO Box 292 South Melbourne 3205

28 Queensbridge Street, South Melbourne

Telephone inquiries (03) 242 4600

Fax (03) 242 4699

**Counter Sales**

Information Victoria Bookshop

318 Lt. Bourke Street Melbourne 3000

Telephone inquiries (03) 651 4100

**Recommended Retail Price \$1.60**