



Victoria Government Gazette

No. G 13 Thursday 31 March 1994

GENERAL

The *Victoria Government Gazette* (VGG) is published by THE LAW PRINTER (PPSV) for the State of Victoria and is produced in three editions.

VGG General is published each Thursday and provides information regarding Acts of Parliament and their effective date of operation; Government notices; requests for tenders; as well as contracts and contracts accepted. Private notices are also published.

VGG Periodical is published on Monday when required and includes specialised information such as Tender Board Schedules eg., Tyres and tubes pneumatic, provision of meat and smallgoods and poultry etc.

VGG Special is published any day when required for urgent or special Government notices. VGG special is made available automatically to subscribers of VGG General.

GENERAL GAZETTE

Copy to: Karen Gust
Government Gazette Officer
THE LAW PRINTER
28 Queensbridge Street, South Melbourne
(PO Box 292 South Melbourne 3205)
DX19, Melbourne
Telephone inquiries (03) 2424605
Fax No. (03) 2424630

Advertising Rates and Payment

Private Notices

Payment must be received in advance with advertisement details.
30 cents per word—Full page \$180.00
An additional cost must be included in prepayment if a copy of the gazette is required. Cheques should be made payable to The Law Printer.

Government and Outer Budget Sector Notices

Not required to pre-pay
Single column x cm/part cm \$2.65
Double column x cm/part cm \$5.30
Full page \$111.00

Copy Deadline: 11.00 a.m. Monday—(Private)
9.30 a.m. Tuesday—(Government and Outer Budget Sector)

PERIODICAL AND SPECIAL GAZETTES

Copy to: Juanita Frantz
Legislative Officer
THE LAW PRINTER
28 Queensbridge Street, South Melbourne
(PO Box 292 South Melbourne 3205)
DX19, Melbourne
Telephone inquiries (03) 2424610
Fax No. (03) 2424630

Advertising Rates and Payment

Private Notices

Periodical Gazette Full page \$180.00	Special Gazette Full page \$360.00
---	--

Payment must be received in advance with notice details.

Government and Outer Budget Sector

Periodical Gazette Full page \$115.50	Special Gazette Full page \$233.00
---	--

Advertisers should note:

- Advertisements can be faxed, and a cover sheet should be used, marked to the attention of the Gazette Coordinator. (Private advertisers note: provided credit card details are supplied for payment.)
- Late copy received at THE LAW PRINTER after deadlines will be placed in the following issue of VGG, irrespective of any date/s mentioned in the copy (unless otherwise advised).
- Lengthy or complicated notices should be forwarded several days before publication.
- Proofs will be supplied only when requested or at the direction of the Gazette Officer.
- No additions or amendments to material for publication will be accepted by telephone.
- Copy Prices—Page \$1.50
—Certified \$3.50
—Gazette \$3.20
(All prices include Postage)
- Copy can be accepted on 3½ or 5¼ floppy disk in the following format:
—WordPerfect
—ASCII
—Microsoft Word (Macintosh/DOS)
—Interleaf ASCII
—A range of graphic format.
- Departments are requested not to lodge Executive Council papers for gazette unless a copy is provided with the Governor or Clerks signature on the relevant document.

RETAIL SALES AND SUBSCRIPTIONS

Copies of the Victorian Government Gazette can be purchased from the THE LAW PRINTER over the counter, by mail or via subscription.

Over the counter sales can be made at 24 York Street, South Melbourne. Mail orders with accompanying payment can be directed to PO Box 292, South Melbourne 3205.

VGG is available by three subscription services:

General and Special—\$165.00 each year
General, Special and Periodical—\$220.00 each year
Periodical—\$110.00 each year

Subscriptions are payable in advance and accepted for a period of one year. All subscriptions are on a firm basis and refunds for cancellations will not be given.

All payments should be made payable to THE LAW PRINTER. Subscription inquiries (03) 2424600, Mail Order inquiries (03) 242 4600, Fax (03) 242 4699.

INDEX TO PRIVATE ADVERTISERS

B

Basile & Co.	766
Best Hooper	764, 767
Birdsey, Dedman & Bartlett	767
Brendan H. Hardiman & Associates	765

C

Cohen Kirby & Iser	767
--------------------------	-----

D

David Gibbs & Associates	766
David Sonenberg & Associates	764
Desmond Dunne & Dwyer	766
Dunhill Madden Butler	768

G

G. S. Baker	765
Garden & Green	767
Gavan Duffy & King	765
Gill Kane & Brophy	764
Gordon P. Jacobs	764
Gray, Friend & Long	766

J

John Stewart	765
--------------------	-----

M

Maddock Lonie & Chisholm	768
Mal. Ryan & Glen	766, 767
Marshall Richards & Associates	764
McDonald McCoy	765
Milan Kantor	764
Molomby & Molomby	768

P

Pearce Webster Dugdales	765, 767
Peter G. Morris	763

R

Rigby Cooke	763
Rogers & Every	764

S

S. L. Horne	763
Sale by the Sheriff	768, 769

T

Trust Company of Australia Limited	766
--	-----

PRIVATE ADVERTISEMENTS

Re: Hamilton Place Books
Mount Waverley, Victoria

SALE OF BUSINESS

I write to advise that the above-mentioned business was sold to Norman Walker Consultancy Pty Ltd, now trading as Hamilton Place Books, on Thursday, 17 March 1994.

Please be advised that all goods received after that date are the responsibility of the purchaser.

Please send all final accounts to: 24 Rochford Street, East Bentleigh.

As the new owner required minimal stock, it will take a while to sort out all returnable stock, and we are aiming to finalise all outstanding accounts on, or before, 30 April 1994.

PETER G. MORRIS
Managing Director
Hamilton Place Books

GARNAY METAL INDUSTRIES PTY. LTD.
(In Liquidation) ACN: 059 807 528

GARDNER & NAYLOR (SA) PTY. LTD.
(In Liquidation) ACN: 055 316 928

GARDNER & NAYLOR (NSW) PTY. LTD.
(In Liquidation) ACN: 053 895 819

GARDNER & NAYLOR (AUST) PTY. LTD.
(In Liquidation) ACN: 006 187 997

GARDNER & NAYLOR (QLD) PTY. LTD.
(In Liquidation) ACN: 010 476 963

Notice of Winding Up Orders

On 22 March 1994 the Federal Court of Victoria made an Order that the companies be wound up by the Court and appointed me to be Official Liquidator.

S. L. HORNE, Official Liquidator, Deloitte Touche Tohmatsu, Chartered Accountants, 555 Lonsdale Street, Melbourne, 3000; Telephone: 526 3333.

MARIA DELIANA SMEETS, late of Delamere Special Accommodation House, 144 Balaclava Road, deceased

Creditors, next of kin and others having claims in respect of the estate of the deceased who died on 25 January 1994, are required by the executor and trustee Mavis Hilda Etty of

Unit 6, 353 Alma Road, North Caulfield, Victoria, retired trained nurse to send particulars to them care of the undermentioned solicitors by 26 May 1994, after which date the executor and trustee may convey or distribute the assets having regard only to the claims of which they have notice.

RIGBY COOKE, solicitors, 242-246 Glenferrie Road, Malvern

TERESA ALICE DOUGLAS, late of 56 Martin Street, Brighton, deceased

Creditors, next of kin and others having claims in respect of the estate of the deceased, who died on 4 February 1994, are required by the executors and trustees, Carol Margaret Hayllar of 71 Finch Street, Malvern, Victoria, teacher, Gail Antionette Burnett of 42 Black Street, Brighton, Victoria, married woman and John Charles Douglas of 8 Kendall Street, Elwood, Victoria, business proprietor to send particulars to them care of the undermentioned solicitors by 26 May 1994, after which date the executors and trustees may convey or distribute the assets having regard only to the claims of which they have notice.

RIGBY COOKE, solicitors, 242-246 Glenferrie Road, Malvern

LLYLE GWYLYWYNN WAUGH, late of Unit 5, 8 Wattle Avenue, Glenhuntly, deceased

Creditors, next of kin and others having claims in respect of the estate of Llyle Gwylwynn Waugh, late of Unit 5, 8 Wattle Avenue, Glenhuntly in the State of Victoria, retired, deceased, who died on 14 January 1994, are required by the executor and trustee Gary Tishler of 795 Hampton Street, Brighton, Victoria, automotive restorer, to send particulars to him by 26 May 1994, after which date the executor and trustee may convey or distribute the assets having regard only to the claims of which they have notice.

RIGBY COOKE, solicitors, 242-246 Glenferrie Road, Malvern

LEOPOLD GEORGE PRATT, late of 23 Ford Street, Ringwood, retired, deceased

Creditors, next of kin and others having claims in respect of the estate of the abovenamed deceased, who died on 4 February 1994, are

required by the executor Andrew Martin Pratt of 23 Ford Street, Ringwood to send particulars thereof to him care of the office of Mr Gordon P. Jacobs of 109 Bedford Road, Ringwood East within sixty days from the date of publication of this notice after which the executor will distribute the estate having regard only to the claims of which he has notice.

GORDON P. JACOBS, solicitors, 109 Bedford Road, Ringwood East

JOYCE EDNA ALDERTON, late of 16 Phillips Street, Shepparton, Victoria, widow, deceased

Creditors, next of kin and others having claims in respect of the estate of the deceased, who died on 8 May 1993 and probate of whose will was granted by the Supreme Court of Victoria in its probate jurisdiction to Frederick Richard George Alderton, woodcutter and Dorothy Esther Alderton, housewife both of RMB 2248, Bearii, via Strathmerton, Victoria are required by them as personal representatives of the deceased to send particulars to the undersigned solicitors at their office hereunder mentioned by 12 June 1994, after which date they may convey or distribute the assets, having regard only to the claims of which they then have notice.

MARSHALL RICHARDS & ASSOCIATES, solicitors, Suite 4A, 142 Welsford Street, Shepparton

Creditors, next of kin and others who have claims against the estate of Mark Allan Breen, late of 1 Browns Road, Nunawading in the State of Victoria, bricklayer, deceased, who died on 5 October 1993, are to send particulars of their claims to Doreen Patricia Breen, the administrator of the estate of the said deceased care of the undersigned solicitors before 21 June 1994, after which date she will distribute the assets of the estate having regard only to the claims for which she then has notice.

MILAN KANTOR, solicitors, Level 11, 500 Collins Street, Melbourne

Creditors, next of kin and others having claims in respect of the estate of Raymon George Bowling, late of Currie, King Island, in the State of Tasmania, underground miner, deceased, who died on 12 June 1993, are required to send particulars of claims to the administrators Donald Hugh Bowling and

Maureen Annette Bowling care of the undermentioned solicitors in the State of Victoria, on or before 10 June 1994, after which date the administrators will distribute the estate having regard only to the claims of which they then have notice.

DAVID SONENBERG & ASSOCIATES, solicitors, 293 Bay Street, Brighton

Creditors, next of kin and others having claims in respect of the estate of Flora Adamson, formerly of 14 Worrall Street, Croydon, but late of Hazelmere Nursing Home, Mount Dandenong Road, Montrose, retired secretary, deceased, who died on 31 August 1993, are to send particulars of their claims to the executrix care of the undermentioned solicitors by 3 June 1994, after which date the executrix will distribute the assets having regard only to the claims of which she then has notice.

GILL KANE & BROPHY, solicitors, 422 Collins Street, Melbourne

MURIEL LORRAINE WYLIE, late of Unit 8, 98 Railway Place, Williamstown, Victoria, spinster, deceased

Creditors, next of kin and others having claims in respect of the estate of the deceased, who died on 6 January 1994, are required by the executors Malcolm David Wylie of 32 Joyce Avenue, Glen Waverley and Charles Barrington Goode of 294 Walsh Street, South Yarra, to send particulars to them at the office of the undermentioned solicitors on or before 6 June 1994, after which date the executors will convey or distribute the assets having regard only to the claims of which they then have notice.

BEST HOOPER, solicitors, 563 Little Lonsdale Street, Melbourne

Creditors, next of kin and others having claims in respect of the estate of Ivy Frances Swatton, late of Mirridong Home for the Blind, McIvor Road, Bendigo, Victoria, widow, deceased, who died on 26 December 1993, are required to send particulars of their claims to the executor Dorothy Margaret Wright of 1 Emmett Street, Golden Square, Victoria, care of the undermentioned solicitors on or before 30 May 1994, after which date she may distribute the assets having regard only to the claims of which she then has notice.

ROGERS & EVERY, solicitors, 71 Bull Street, Bendigo

ELSIE MAVIS MACGREGOR, late of 51 Hotham Street, East Melbourne, Victoria, widow

Creditors, next of kin and others having claims in respect of the estate of the deceased who died on 11 August 1990, are required by the trustees William Peter Kerr of 119 Hotham Street, Collingwood, Victoria and David James Holland of 13 Nicholson Close, Endeavour Hills, Victoria the executors appointed by the will of the deceased, to send particulars to them by 31 May 1994, after which date the trustees may convey or distribute the assets having regard only to the claims of which they then have notice.

McDONALD McCOY, solicitors, Level 13/600, St. Kilda Road, Melbourne

MARGARET VERONICA NICHOLLS, late of Southport Community Nursing Home, 18-30 Richardson Street, Albert Park, widow, deceased

Creditors, next of kin and others having claims against the estate of the abovenamed deceased, who died on 25 February 1994, intestate are required to send particulars of their claims to Lynette Patricia Elmer of 305 Esplanade East, Port Melbourne, TAB agent, a daughter of the said deceased, one of the beneficiaries entitled to take under the intestate estate of the said deceased and the administrator of the estate and affairs of the said deceased at the date of death of the said deceased, care of G. S. Baker, solicitor of 422 Collins Street, Melbourne by 1 June 1994, after which date the said Lynette Patricia Elmer will arrange for the distribution of the assets of the said deceased with regard only to the claims of which she then shall have had notice.

G. S. BAKER, solicitor, 422 Collins Street, Melbourne

Creditors, next of kin and others having claims in respect of the will of James Laurence Pullar Gill, late of 36 Ferndale Road, Glen Iris, retired, deceased, who died on 3 February 1994, are requested to send particulars of their claims to the executor Joan Gill, care of the undermentioned solicitor by 1 June 1994, after which date she will distribute the assets having

regard only as to the claims of which she then has notice.

JOHN STEWART, solicitor, 290 Racecourse Road, Newmarket

Creditors, next of kin and others having claims in respect of the estate of Herda Anne Dorothea Robinson, late of Templer Home for the Aged, 41 Elizabeth Street, Bayswater, widow, deceased, who died on 8 January 1994, are required by National Mutual Trustees Limited the executor of the will of the said deceased to send to it care of the undersigned solicitors particulars thereof by 22 June 1994, after which date it will distribute the assets of the deceased having regard only to the claims of which it shall then have notice.

GAVAN DUFFY & KING, solicitors, 83 William Street, Melbourne

Creditors, next of kin and others having claims in respect of the estate of Eric Robertson late of 76 Buckley Street, Noble Park, Victoria, retired, deceased who died on 10 January 1994 and probate of whose will has been granted to James Manly Robertson of 25 Edith Street, Noble Park, Victoria, attendant and Arthur Dean Pearce and Arthur John Pearce both of 51 Queen Street, Melbourne, Victoria, solicitors are required to send particulars of their claims to the said executors care of the undermentioned solicitors by 30 May 1994 after which date they will distribute the assets having regard only to the claims of which they then have notice.

PEARCE WEBSTER DUGDALES, solicitors, 51 Queen Street, Melbourne

Creditors, next of kin and others having claims in respect of the estate of Mary Grundy Halberg late of Unit 84, Greeves Drive, Walmsley Friendship Village, Kilsyth, Victoria, widow, deceased who died on 18 February 1994 are to send particulars of their claims to the executrices Elizabeth Anne Berryman and Jacquelin Ann Halberg care of the undermentioned solicitors by 25 June 1994 after which date the executrices will distribute the assets having regard only to the claims of which they then have notice.

BRENDAN H. HARDIMAN & ASSOCIATES, solicitors, 108 Railway Avenue, Ringwood East

MARION CAMERON NEED, late of Unit 4, 126 Victoria Street, Warragul, Victoria, gentlewoman, deceased

Creditors, next of kin and others having claims in respect of the estate of the deceased who died on 15 October 1993 are required by the trustees Allan Gordon Need and Phillip Lachlan Need to send particulars of their claims to them care of the undersigned solicitors by 3 June 1994 after which date the trustees may convey or distribute the assets having regard only to the claims of which they then have notice.

GRAY, FRIEND & LONG, solicitors, Warragul

Creditors, next of kin or others having claims in respect of the estate of Mary Isabel Wilson, late of 6 Kent Street, Dromana, who died on 2 January 1994, are to send particulars of their claims to David Gerrard Gibbs, the executor care of the undermentioned solicitors by 30 May 1994 after which date the executor will distribute the assets having regard only to the claims of which he then has notice.

DAVID GIBBS & ASSOCIATES, solicitors, 2 High Street, Hastings

FRANK LESLIE HILL, late of 46 Holloway Street, Boort in the State of Victoria, retired farmer, deceased

Creditors, next of kin and all other persons having claims against the estate of the said deceased are required by Eros Maude Hill of 46 Holloway Street, Boort aforesaid widow, Raymond John Hill of 16 Coronata Drive, Palm Springs, Rockingham, Western Australia, mechanical engineer and Peter Russell Hill of 2 Carew Court, Melton South in the State of Victoria, laboratory technician the executors of the estate of the said deceased to send particulars of such claims to them in care of the undermentioned solicitors on or before 11 May 1994 after which date they will distribute the assets having regard only to the claims to which they then have notice.

BASILE & CO., barristers and solicitors, 46 Wellington Street, Kerang

GEORGE EDWARD BATTARBEE, late of Whites Road, Warrnambool, Victoria, retired farmer, deceased

Creditors, next of kin and all others having claims in respect of the estate of the abovenamed deceased who died on 25 October 1993 are

required to send particulars of their claims in writing to the executor ANZ Executors & Trustee Company Limited of 530 Collins Street, Melbourne on or before 2 June 1994 after which date it will distribute the assets of the said deceased's estate having regard only to the claims of which it then has notice as aforesaid.

DESMOND DUNNE & DWYER, solicitors, 95 Kepler Street, Warrnambool

JAMES BLAIR LAWSON (Snr), late of 45 Balmoral Gardens, Ridge Road, Wantirna, Victoria, retired, deceased

Creditors, next of kin and others having claims in respect of the estate of the deceased who died on 2 January 1994 are required to send particulars to Trust Company of Australia Limited of 151 Rathdowne Street, Carlton South 3053 by 30 May 1994 after which date it may convey or distribute the assets having regard only to the claims of which they then have notice.

ARTHUR LESLIE BELL, late of 9 Lovick Avenue, Mansfield, Victoria, retired sawmiller, deceased

Creditors, next of kin and others having claims in respect of the deceased who died on 17 September 1993 are required by his trustees Laurence Ian Shadbolt of 19 Heyington Circle, Narre Warren, Victoria, retired and John Russell Gough of "Kareelah", Mansfield, Victoria, grazier to send particulars to them care of the undermentioned firm of solicitors by 13 June 1994 after which date the trustees may convey and distribute the assets having regard only to the claims of which they then have notice.

MAL. RYAN & GLEN of 9 High Street, Mansfield, solicitors for the trustees

IDA DOROTHY HOSKIN, late of Bridge Street, Jamieson, Victoria, widow, deceased

Creditors, next of kin and others having claims in respect of the deceased who died on 28 August 1993 are required by her trustees Robert William Hoskin of Unit 3, 37-39 Jacobs Drive, Clayton South, Victoria, nurseryhand and John Douglas Hoskin of 13 Hunter Street, Mansfield, Victoria, S.E.C. employee to send particulars to them care of the undermentioned firm of

solicitors by 13 June 1994 after which date the trustees may convey and distribute the assets having regard only to the claims of which they then have notice.

MAL. RYAN & GLEN of 9 High Street, Mansfield, solicitors for the trustees

Creditors, next of kin and others having claims in respect of the estate of Heather Dawn Densley, late of 131 Gisborne Road, Bacchus Marsh, married woman, deceased who died on 28 October 1993 and probate of whose will has been granted to John Stanley Densley of the same address, retired are required to send particulars of their claims to the said executor care of the undermentioned solicitors by 30 May 1994 after which date he will distribute the assets having regard only to the claims of which he then has notice.

PEARCE WEBSTER DUGDALES, solicitors, 51 Queen Street, Melbourne

SHIRLEY AGNES CHISHOLM, late of "Elwood", 42 Splatt Street, Swan Hill, Victoria, widow, deceased (who died on 23 August 1993)

Creditors, next of kin and all other persons having claims against the estate of the deceased are required by the executors of the will, Keith Lyle Chisholm, Roslyn Olive Molloy, Jeanette Anne Lukan and Elizabeth Helen Wylie, to send particulars to them care of the undersigned on or before 25 May 1994, after which date they will distribute the assets having regard only to the claims of which they then have notice.

GARDEN & GREEN, barristers and solicitors, 4 McCallum Street, Swan Hill

FRANK ALLAN WARREN, late of Alawara Retirement Home, 392 High Street, Golden Square, pensioner, deceased

Creditors, next of kin and others having claims in respect of the estate of the abovenamed deceased who died on 26 December 1993 are required by the executor Garry John Midgley of 408 Pitman Avenue, Buronga to send particulars to him care of the undermentioned solicitors by 17 June 1994 after which date he may distribute the assets having regard only to the claims of which he then has notice.

COHEN KIRBY & ISER, solicitors, 94 Pall Mall, Bendigo

CHRISTOPHER JOSEPH HARTE (also known as Christopher Thomas Harte), late of 31 Fyans Street, South Geelong, plant operator, deceased

Creditors, next of kin and all persons having claims against the estate of the deceased who died on 11 January 1994 are required by the executor John Thomas Edward Harte to send particulars to him care of Birdsey, Dedman & Bartlett of 166A Ryrie Street, Geelong, solicitors by 31 May 1994 after which date they will distribute the assets having regard only to the claims of which they then have notice.

Dated 25 March 1994

BIRDSEY, DEDMAN & BARTLETT, solicitors, 166A Ryrie Street, Geelong

MARGARET DEARNLEY, late of 5 Peter Street, Grovedale, widow, deceased

Creditors, next of kin and all persons having claims against the estate of the deceased who died on 9 March 1994 are required by the executors Lorraine Rose Secen and Andrew Roland Hill to send particulars to them care of Birdsey, Dedman & Bartlett of 166A Ryrie Street, Geelong, solicitors by 31 May 1994 after which date they will distribute the assets having regard only to the claims of which they then have notice.

Dated 25 March 1994

BIRDSEY, DEDMAN & BARTLETT, solicitors, 166A Ryrie Street, Geelong

CHARLES NEVILLE HOLLINSHED, late of Unit 94, "Hayville Village", 300 Elgar Road, Box Hill, Victoria, retired architect, deceased

Creditors, next of kin and others having claims in respect of the estate of the deceased who died on 14 December 1993 are required by the executors Judith Anne Blogg of 77 Hunter Road, Silvan and Sholto Douglas James of 563 Little Lonsdale Street, Melbourne, to send particulars to them at the office of the undermentioned solicitors on or before 13 June 1994 after which date the executors will convey or distribute the assets having regard only to the claims of which they then have notice.

BEST HOOPER, solicitors, 563 Little Lonsdale Street, Melbourne

Creditors, next of kin or others having claims in respect of the estate of Margery Janet Aitken, late of 928 Burke Road, Balwyn, Victoria, married woman, deceased who died on 25 December 1993 are to send particulars of their claims to the executors care of the undermentioned solicitors by 2 June 1994 after which date the executors will distribute the assets having regard only to the claims of which the executors then have notice.

MADDOCK LONIE & CHISHOLM,
solicitors, 440 Collins Street, Melbourne

JENNIE LANASSA, late of Unit 14 "The Lodge", 3 St. Georges Road, Toorak, Victoria, widow, deceased

Creditors, next of kin and others having claims in respect of the estate of the deceased who died on 21 October 1993 are required by the trustees, Frank Dante Lanassa of 24 Glyndebourne Avenue, Toorak, Victoria and Angelina Elma Jaeggi of 21 Cochrane Avenue, Camberwell Victoria to send particulars to them by 2 June 1994 after which date the trustees may convey or distribute the assets, having regard only to the claims of which they then have notice.

DUNHILL MADDEN BUTLER, solicitors,
575 Bourke Street, Melbourne

Creditors, next of kin and others having claims in respect of the estate of Ronald John Goss Winter, late of Rowena Private Nursing Home, 599 Upper Heidelberg Road, Heidelberg, gentleman, deceased who died on 9 November 1993 are required by the executors ANZ Executors & Trustee Company Limited (ACN 002 132 332) of 21/530 Collins Street, Melbourne to send particulars of their claims to the said Company by 7 June 1994 after which date it will convey or distribute the assets having regard only to the claims of which it then has notice.

MOLOMBY & MOLOMBY, solicitors, 575 Bourke Street, Melbourne

The Supreme Court of the State of Victoria
SALE BY THE SHERIFF

On 5 May 1994 at 2.30 p.m. at the Sheriff's Office, 8-20 King Street, Oakleigh (unless process be stayed or satisfied).

All the estate and interest (if any) of Ray Afif of 2 Bugatti Court, Mill Park as shown on

Certificate of Title as Raymond Norman Afif registered as tenants in common in equal shares with Joseph Samuel Afif, John Paul Afif and Peter Christopher Afif of an estate in fee simple in the land described on Certificate of Title Volume 9893 Folio 882 upon which is erected a dwelling known as 2 Bugatti Court, Mill Park.

Registered Mortgage No. P438692E affects the said estate and interest.

Terms—Cash only

W. SLATTERY
Sheriff's Officer

The Supreme Court of the State of Victoria
SALE BY THE SHERIFF

On 5 May 1994 at 2.30 p.m. at the Sheriff's Office, 8-20 King Street, Oakleigh (unless process be stayed or satisfied).

All the estate and interest (if any) of John Joseph Moore of 233 Beach Road, Black Rock, joint proprietor with Erna Moore of an estate in fee simple in the land described on Certificate of Title Volume 5058 Folio 462 upon which is erected a residential dwelling known as 233 Beach Road, Black Rock.

Registered Mortgage No. S383838Y affects the said estate and interest.

Terms—Cash only

W. SLATTERY
Sheriff's Officer

The Supreme Court of the State of Victoria
SALE BY THE SHERIFF

On 5 May 1994 at 2.30 p.m. at the Sheriff's Office, 8-20 King Street, Oakleigh (unless process be stayed or satisfied).

All the estate and interest (if any) of Peter John Royals of 1 Baxter Court, Mount Waverley registered as joint proprietor with Rosslyn Fay Royals of an estate in fee simple in the land described on Certificate of Title Volume 9195 Folio 883 upon which is erected a house known as 1 Baxter Court, Mount Waverley.

Registered Mortgage No. L401628X affects the said estate and interest.

Terms—Cash only

W. SLATTERY
Sheriff's Officer

The Supreme Court of the State of Victoria
SALE BY THE SHERIFF

On 5 May 1994 at 2.30 p.m. at the Sheriff's Office, 8-20 King Street, Oakleigh (unless process be stayed or satisfied).

All the estate and interest (if any) of Constantinos Spuriadis and Xanthoula Spuriadis of 61 Cranbourne Drive, Cranbourne as shown on Certificate of Title as Constantinos Spyriadis and Xanthoula Spyriadis, joint proprietors of an

estate in fee simple in the land described on Certificate of Title Volume 8333 Folio 639 upon which is erected a residential house known as 61 Cranbourne Drive, Cranbourne.

Registered Mortgage No. H558543 affects the said estate and interest.

Terms—Cash only

W. SLATTERY
 Sheriff's Officer

Unclaimed Moneys Act 1962

Register of Unclaimed Moneys held by the—

<i>Name of Owner on Books and Last Known Address</i>	<i>Total Amount Due to Owner</i>	<i>Description of Unclaimed Money</i>	<i>Date when Amount first became Payable</i>
\$			
SWINBURNE LIMITED—EX EMPLOYEES			
Winfield, J	33.50	Cheque	30.9.91
Davis, C	22.70	"	"
Barnard, F	79.90	"	"
Brunette, S	68.67	"	"
Hobos, R	69.80	"	"
Hunt, R	24.00	"	"
Singh, R	30.69	"	"
Angelowska, L	100.00	"	"
Kelynack, A	236.96	"	"
Munro, M	72.80	"	"
Yu, R	24.80	"	"
Green, S	26.26	"	"
Carter, C	55.70	"	"
Veale, E	158.98	"	"
Campbell, W	35.74	"	"
Christie, G	25.52	"	"
Jagiroan, J	69.98	"	"
Lame, T	40.14	"	"
Nash, I	32.03	"	"
Orr, D	119.76	"	"
O'Neill, M	78.49	"	"
Vewanovski, A	22.46	"	"
Hince, P	702.73	"	"
Bouwmann, M	167.56	"	"
Haines, R	20.90	"	"
James, R	196.99	"	"
Stewart, P	59.70	"	"
Adofaci, M	60.00	"	"
Endersbee, P	24.70	"	"
Messinis, G	421.28	"	"
Hills, M	172.80	"	"
Yu, W	30.15	"	"
Pickett, C A	105.70	"	"
O'Connell, K A	1,364.20	"	"
Baade, J M	47.71	"	"
Finch, L	82.46	"	"
Jackson, J	222.62	"	"
Adaas, M	115.50	"	"

Unclaimed Moneys Act 1962

Register of Unclaimed Moneys held by the—

Name of Owner on Books and Last Known Address	Total Amount Due to Owner	Description of Unclaimed Money	Date when Amount first became Payable
\$			
SWINBURNE LIMITED—EX EMPLOYEES— <i>continued</i>			
Wilson, I	410.70	"	"
Mahendran, M	83.80	"	"
Daymond, N	203.98	"	"
Wilks, B J	125.40	"	"
Hazard, C J 1125	11.70	"	"
LAW INSTITUTE OF VICTORIA			
Brusey, Percival, 7 Glenwood Ave, Beaumaris 9478	150.00	Cheque	27.10.92
CITY OF DONCASTER AND TEMPLESTOWE			
AIU Ins Consulting Group, GPO Box 1230L, Melbourne	214.50	Insurance	14.10.92
Abouloukme M A, 21 Marsden Cres, Doncaster East	134.44	R'bursement	2.2.93
Aquatic Pools, 25 Melvern St, Bayswater	300.00	Refund	1.9.92
Berties the Butcher, Shop 16 Shoppingtown, Doncaster	220.16	Overpaid	29.9.92
Community Services Vic, PO Box 878G Melbourne	727.67	Overpaid	13.10.92
Fujitsu Users Assoc. Inc, PO Box 10 Belconnen ACT	650.00	Fees	5.10.92
Gabriel PH & RA, 156 Maroondah Hwy, Ringwood	210.87	Overpaid	19.5.92
Howden Paul E, 8 Gracedale Ave, Eltham	300.00	Refund	14.4.92
McGauchie RJ & MA, 8 Deep Creek Dve, E-Doncaster	300.00	Refund	28.7.92
Panagiotakopoulos D & K, 10 Dents St, Northcote	500.00	Refund	29.9.92
Ruivenkamp GH & BHE, 71-73 Ennismore Cres, P-Orchards	500.00	Refund	15.9.92
SULL, 33 Wetherby Road, Doncaster	186.03	R'bursement	2.2.93
Tanner Faud, 118 Dudley St, Ivanhoe 94106	500.00	Refund	11.8.92

PROCLAMATIONS

Land (Miscellaneous Matters) Act 1993
Act No. 27/1993

PROCLAMATION OF COMMENCEMENT

I, Richard E. McGarvie, Governor of Victoria, acting with the advice of the Executive Council and under section 2 of the **Land (Miscellaneous Matters) Act 1993**, fix Thursday, 31 March 1994 as the date on which section 5 of that Act comes into operation.

Given under my hand and the seal of Victoria on 29 March 1994

(L.S.) R. E. McGARVIE
By His Excellency's Command

M. A. BIRRELL
Minister for Conservation and Environment

Local Government (General Amendment) Act 1993

PROCLAMATION OF COMMENCEMENT

I, Richard E. McGarvie, Governor of Victoria, acting with the advice of the Executive Council and under section 2 (2) of the **Local Government (General Amendment) Act 1993**, fix Thursday, 31 March 1994 as the date on which section 7 of that Act comes into operation.

Given under my hand and the seal of Victoria on 29 March 1994

(L.S.) R. E. McGARVIE
By His Excellency's Command

ROGER M. HALLAM
Minister for Local Government

Land Act 1958
PROCLAMATION OF ROADS

I, Richard E. McGarvie, Governor of Victoria acting with the advice of the Executive Council and under section 25 (3) (c) of the **Land Act 1958** proclaim as roads the following lands:

MUNICIPAL DISTRICT OF THE SHIRE OF MORWELL

HAZELWOOD—Crown Allotment J, Parish of Hazelwood as shown on Certified Plan No. 111556 lodged in the Central Plan Office—(HO 27689).

MUNICIPAL DISTRICT OF THE SHIRE OF BULN BULN

NEERIM—Crown Allotment 78A1, Parish of Neerim as shown on Certified Plan No. 112656 lodged in the Central Plan Office—(L10-4928).

Given under my hand and the seal of Victoria on 29 March 1994

(L.S.) R. E. McGARVIE
By His Excellency's Command

M. A. BIRRELL
Minister for Conservation and Environment

Land Act 1958
PROCLAMATION OF ROAD

I, Richard E. McGarvie, Governor of Victoria acting with the advice of the Executive Council and under section 25 (3) (c) of the **Land Act 1958** proclaim as road the following land:

MUNICIPAL DISTRICT OF THE SHIRE OF DAYLESFORD AND GLENLYON

WOMBAT—Crown Allotment 1B, section 9A, Parish of Wombat as shown on Certified Plan No. 111892 lodged in the Central Plan Office—(P 143041).

Given under my hand and the seal of Victoria on 29 March 1994

(L.S.) R. E. McGARVIE
By His Excellency's Command

M. A. BIRRELL
Minister for Conservation and Environment

Land Act 1958
PROCLAMATION OF ROADS

I, Richard E. McGarvie, Governor of Victoria acting with the advice of the Executive Council and under section 25 (3) (c) of the **Land Act 1958** proclaim as roads the following lands:

MUNICIPAL DISTRICT OF THE CITY OF BALLAARAT

BALLARAT EAST—Crown Allotment 7B, Section 118, Township of Ballarat East, Parish of Ballarat as shown on Certified Plan No. 110176 lodged in the Central Plan Office—(89-1364).

772 G 13 31 March 1994

Victoria Government Gazette

**MUNICIPAL DISTRICT OF THE SHIRE OF
BALLARAT**

DOWLING FOREST—The land in the Parish of Dowling Forest shown as Crown Allotment 19J, Section 4 on Certified Plan No. 112535 lodged in the Central Plan Office—(92-1150).

**MUNICIPAL DISTRICT OF THE SHIRE OF
BULLA**

HOLDEN—Crown Allotment 17, Section 25, Parish of Holden as shown on Certified Plan No. 112724 lodged in the Central Plan Office—(Rs 12808).

**MUNICIPAL DISTRICT OF THE CITY OF
COBURG**

JIKA JIKA—Crown Allotment 134B, Parish of Jika Jika as shown on Certified Plan No. 112294 lodged in the Central Plan Office—(18/94/26).

**MUNICIPAL DISTRICT OF THE SHIRE OF
CRESWICK**

SPRING HILL—Crown Allotment 8B, Parish of Spring Hill as shown on Certified Plan No. 111971 lodged in the Central Plan Office—(92-1245).

Given under my hand and the seal of
Victoria on 29 March 1994

(L.S.) R. E. McGARVIE
By His Excellency's Command

M. A. BIRRELL
Minister for Conservation and Environment

**Education (Amendment) Act 1993
PROCLAMATION**

I, Richard E. McGarvie, Governor of Victoria, acting on the advice of the Executive Council and under section 2 of the **Education (Amendment) Act 1993**, and all other enabling powers, fix 31 March 1994 as the day on which sections 5, 6, 7 and 15 of the **Education (Amendment) Act 1993** come into operation.

Given under my hand and the seal of
Victoria on 29 March 1994

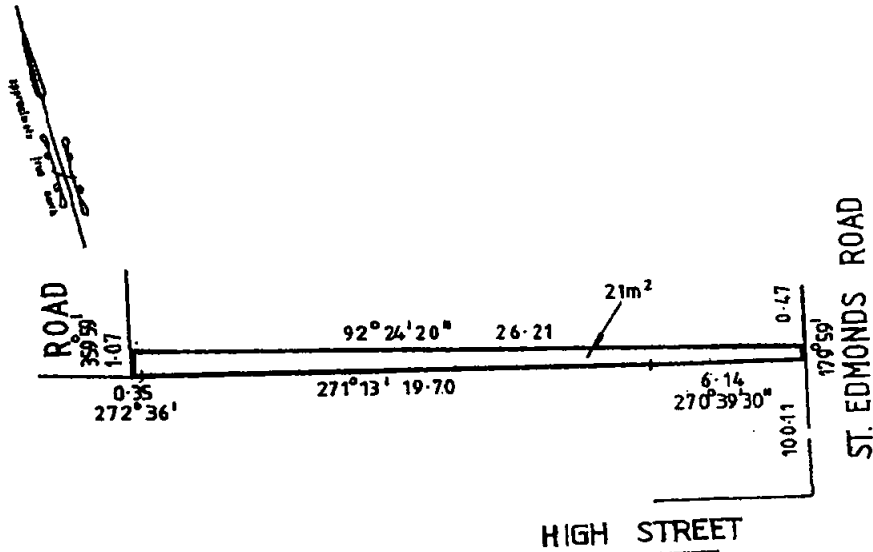
(L.S.) R. E. McGARVIE
By His Excellency's Command

DON HAYWARD
Minister for Education

**GOVERNMENT AND OUTER BUDGET SECTOR
AGENCIES NOTICES**

CITY OF PRAHRAN
Order for Dedication of Public Highway

Pursuant to the provisions of section 203 of the Local Government Act 1989, the Council of the City of Prahran at its ordinary meeting of Council held on 21 March 1994, resolved to direct that the passageway shown enclosed by continuous thick lines on the plan 7165/1 shall be a public highway from the date of publication of the order in the Government Gazette.



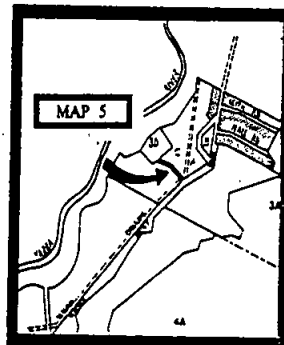
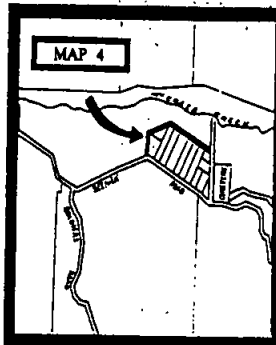
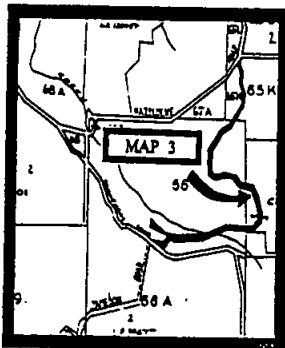
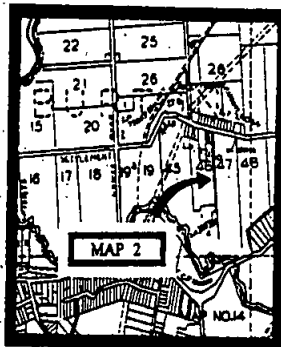
GREG N. MADDOCK
General Manager

SHIRE OF UPPER YARRA
Naming of Roads

Notice is hereby given that in pursuance of powers conferred by the Local Government Act 1989, the Shire of Upper Yarra at a meeting held on Tuesday, 19 October 1993 resolved to name the roads described in the table below.

Street No.	Name	Location	New Name
10	Alpine Road	Off Yuonga Road, Warburton	Yuonga Road
1660	Riverside Crescent	Off Riverside Road, Warburton East	Wombat Crescent
1680	Riverside Road	Off Warburton Highway, Warburton East	Whitegum Drive
24270	Riverview Boulevard	Off north end of Cairncroft Avenue, Launching Place	Greygum Court

Street No.	Name	Location	New Name
24270	Riverview Boulevard	Off south end of Caimcroft Avenue, Launching Place	Scentbark Court
715	Unnamed Private Street	Off Leila Road (Map 1), Warburton	Fantail Rise
	Unnamed Private Street	Off Settlement Road (Map 2), Yarra Junction	Benwerren Drive
	Unnamed Road	Off Hazeldene Road (Map 3), Hoddles Creek	Sales Road
	Government Road (1)	Off Beenak Road (Map 4), Hoddles Creek	Narrowleaf Road
	Government Road (5)	Off Woods Point Road (Map 5), McMahon's Creek	Lomatia Lane
24600	Keeler Street	Off Shirley Crescent, Woori Yallock	Keelah Street
	Kellah Street		
	Keelah Street		



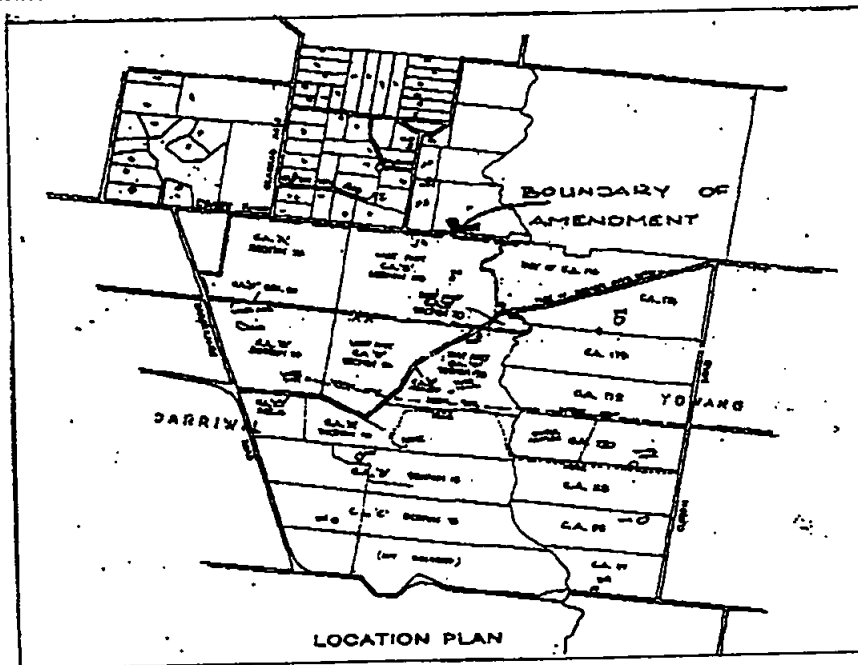
The change of names will take effect as from Thursday, 24 March 1994.

A. J. HUBBARD
Chief Executive Officer

Planning and Environment Act 1987
BANNOCKBURN PLANNING SCHEME
Notice of an Amendment to a Planning Scheme
Amendment L19

The Shire of Bannockburn has prepared Amendment L19 to the Bannockburn Planning Scheme. The amendment affects land having frontage to Hargreaves Road and Lynchs Road, being part of Crown Allotment "A" Section 20, Crown Allotment "F" Section 20, Western part Crown Allotment "B" Section 20, Eastern part Crown Allotment "B" Section 20, and part Crown Allotment "E" Section 20, Parish of Darriwil.

This area is known locally as "Clifton Park" and is shown on the following location plan on this notice.



The amendment proposes to change the Planning Scheme by changing the Local Section to permit the subdivision, development and use of the land for small lot rural living, with integrated community and recreational facilities generally in accordance with the site specific Clifton Park Development Concept Plan. Controls relating to the subdivision, development and use of the land would be inserted into the local section of the planning scheme after Clause 112-3.

The amendment can be inspected at the Shire of Bannockburn, Shire Offices, Pope Street, Bannockburn; at the Department of Planning and Development, 477 Collins Street, Melbourne; at the Regional Office of the Department of Planning and Development, State Offices, corner of Little Malop and Fenwick Streets, Geelong; and at the City of Greater Geelong, City Hall, Gheringhap Street, Geelong.

Submissions about the amendment must be sent to the Shire of Bannockburn, Shire Offices, Pope Street, Bannockburn 3331 by 1 June 1994.

Dated 23 March 1994

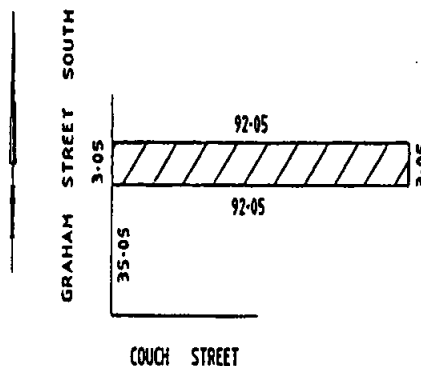
K. T. MIDDLETON
Shire Engineer and Town Planning Officer

CITY OF SUNSHINE
Road Discontinuance

Pursuant to section 528 (2) of the **Local Government (Miscellaneous) Act 1958**, the Council of the City of Sunshine, at its Ordinary Meeting of Council, held on 15 February 1994, formed the opinion that section of the Road (Right-of-Way) situated at the rear of Nos. 79-91 Chapman Street and Nos 82-94 Couch Street and bounded by Graham Street South, Sunshine, which is shown by hatching on the plan herewith, is not reasonably required as a road for public use, be discontinued subject to:

- (a) Melbourne Water Corporation and the Mayor, Councillors and Citizens of the City of Sunshine continuing to have and possess the same right, title, power, authority or interest in or in relation to the whole of the land shown by hatching on the said plan as it had or possessed prior to such discontinuance with respect to or in connection with any drains or pipes laid or erected in on or over such land for the purpose of drainage or sewerage.
- (b) The land in the said road subject to any such right, title, power, authority or

interest vesting in the municipality, and shall be retained by the Council until sold by Private Treaty.

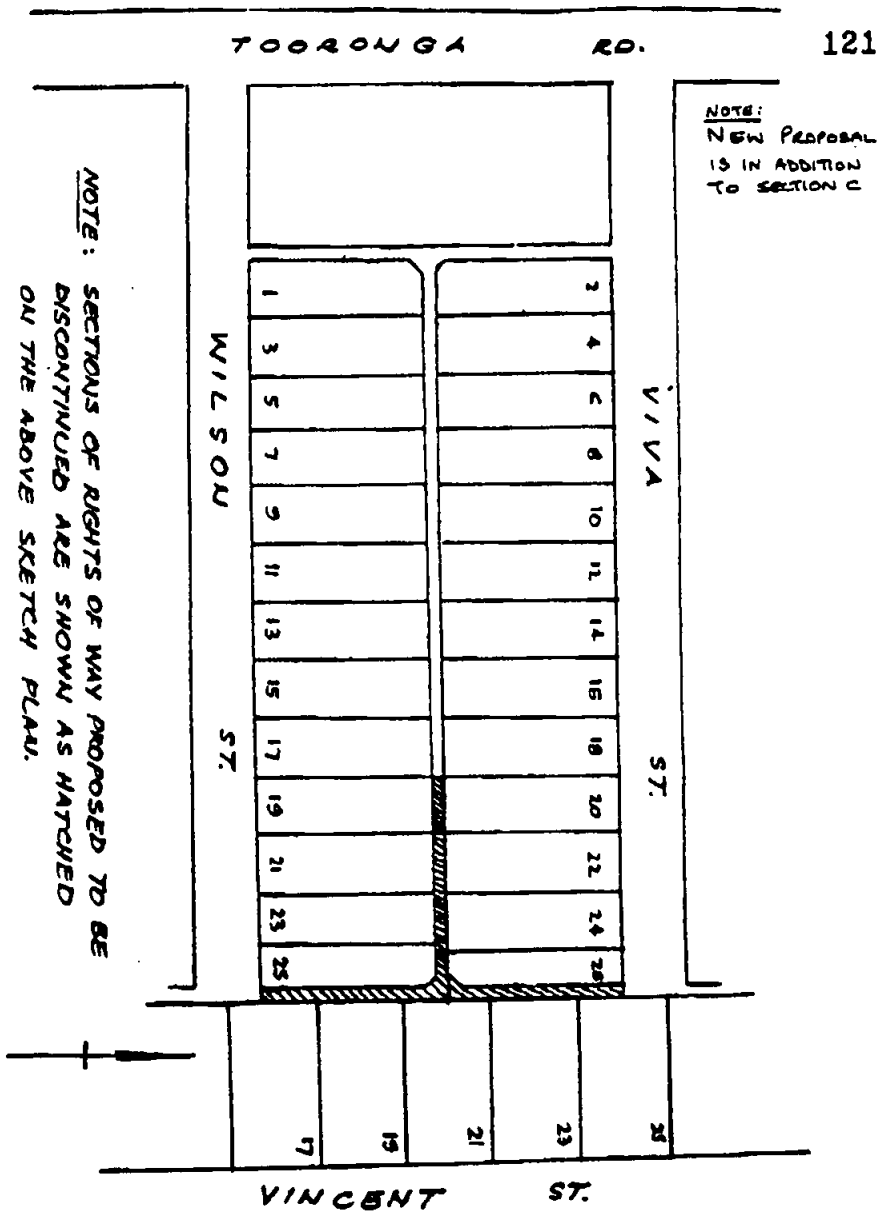


ALAN K. LEE
City Manager/Chief Executive Officer

CITY OF MALVERN
Discontinuance of Right-of-Way

Pursuant to section 528 (2) (a) of the **Local Government (Miscellaneous) Act 1958**, the Council of the City of Malvern after consultation with Public Authorities and the advertising of its intention and notification of the registered proprietors of the land and the owners and occupiers of any land abutting the right-of-way, resolved at its Ordinary Meeting held on 14 February 1994 as follows:

- (a) That the right-of-way abutting the rear of properties 19-25 Wilson Street and 20-26 Viva Street and 17-25 Vincent Street, as shown hatched on the plan hereunder shall be discontinued upon publication of this resolution in the *Government Gazette*, subject to Melbourne Water and the City of Malvern continuing to have and possess the same right, title, power, authority or interest in or in relation to the whole of the land shown by hatching on the said plan as it had or possessed prior to such discontinuance with respect to or in connection with any drains or pipes laid or erected in on or over such land for the purposes of drainage or sewerage.
- (b) The land contained in the said right-of-way shall vest in the City of Malvern and may be sold by private treaty.



P. A. AKERS
Chief Executive Officer

CITY OF WARRNAMBOOL
Half-Day Holiday

Council, pursuant to section 7 (3) of the **Public Holidays Act 1993**, has determined that Thursday, 5 May 1994 be declared a half-day public holiday in the City of Warrnambool for the May Racing Carnival.

V. G. ROBSON
City Manager

Planning and Environment Act 1987
WARRNAMBOOL CITY PLANNING
SCHEME

Notice of Amendment to a Planning Scheme
Amendment L57

The Warrnambool City Council has prepared Amendment L57 to the Warrnambool City Planning Scheme.

The amendment affects land at No. 57, Lot L, Part C.A. 115, Hopetoun Road, Warrnambool.

The amendment proposes to change the planning scheme by rezoning the site from Special Use 1 (Church) to Residential 2.

The amendment can be inspected at Warrnambool City Council, Municipal Offices, 25 Liebig Street, P.O. Box 198, Warrnambool; Department of Planning and Development, Barwon Division, State Government Offices, corner Little Malop and Fenwick Streets, Geelong or Department of Planning and Development, The Olderfleet Buildings, 477 Collins Street, Melbourne.

Submissions about the amendment must be sent to the City Manager, Warrnambool City Council, Municipal Offices, 25 Liebig Street, P.O. Box 198, Warrnambool 3280 by 6 May 1994.

Dated 31 March 1994

B. G. HOWARD
Town Planner

Planning and Environment Act 1987
MORWELL PLANNING SCHEME
Notice of Amendment to a Planning Scheme
Amendment L41

The City of Morwell has prepared Amendment L41 to the Morwell Planning Scheme Local Section.

The amendment affects land at Mid Valley Shopping Centre, corner of Princes Drive and Mid Valley Road, Morwell (Certificate of Title, Volume 9536, Folio 049).

The amendment proposes to change the planning scheme by including a new site specific provision which would allow the alteration and extension of the Mid Valley Shopping Centre to a maximum of 44000 square metres in two stages.

The amendment can be inspected at the following offices: Civic Centre, corner Princes Drive and Monash Way, Morwell; Ministry of Planning and Environment, 11 Hazelwood Road, Morwell; Ministry of Planning and Environment, The Olderfleet Buildings, 477 Collins Street, Melbourne or Latrobe Regional Commission, 43 Grey Street, Traralgon.

Submissions must be sent to the Chief Executive Officer, City of Morwell, P.O. Box 708, Morwell by 1 May 1994.

R. H. WATERS
Chief Executive Officer

CITY OF COLAC
Local Law No. 3—Roads and Streets
(Amendment No. 1)

Notice is hereby given that the Council of the City of Colac at its Ordinary Meeting on 23 March 1994, resolved to make Local Laws pursuant to the provisions of Part 5 of the **Local Government Act 1989** for the purpose of amending Local Law No. 3 by—

- (a) altering section L7-12 to require persons who possess a permit to display on the footpath to display a permit marker on the front of their premises; and
- (b) altering the infringement notice so that the Local Law section numbers correspond with the Local Law.

A copy of the Local Law can be inspected or purchased from the City Offices, 2-6 Rae Street, Colac during office hours (i.e. 8.30 a.m.—5.00 p.m.) Monday to Friday.

B. R. GREAVES
Town Clerk

CITY OF PRAHRAN
Local Laws

Notice is hereby given that a meeting of the Council of the City of Prahran, held on 21 March 1994 made and passed the following Local Laws under the provisions of the **Local Government Act 1989**:

Use of Common Seal
Local Law No. 1

Conduct of Meetings of the Council
Local Law No. 2

Fires and Nuisances
Local Law No. 3

Signs and Goods on Roads
Local Law No. 6

Refuse and Rubbish
Local Law No. 7

The purposes of the Local Laws are specified hereunder.

Use of Common Seal—Local Law No. 1

The purpose and general purport of Local Law No. 1 is to regulate the use of the Common Seal of the Council and prohibit unauthorised use of the Common Seal or any device resembling the Common Seal.

Conduct of Meetings of the Council—Local Law No. 2

The purpose and purport of Local Law No. 2 is to regulate proceedings at meetings of Council and its committees as required by section 91 (2) of the **Local Government Act 1989**.

Fires/Nuisances—Local Law No. 3

The purpose and general purport of Local Law No. 3 is to regulate the lighting of fires in the open air and suppressing nuisances.

Signs and Goods on Roads—Local Law No. 6

The purpose and purport of Local Law No. 6 is to regulate and control the placing of advertising signs, goods, tables and chairs and like things on roads.

Refuse and Rubbish—Local Law No. 7

The purpose and general purport of Local Law No. 7 is to regulate and control the deposit and disposal of refuse and rubbish in and on streets and other lands and places under the control of Council and to regulate and control the use of receptacles for the deposit, collection and disposal of refuse and rubbish.

Copies of the Local Laws can be inspected and are available from the Health and Regulatory Services Office of the Council, Town Hall, corner of Chapel and Greville Streets, Prahran, during normal office hours.

The Local Laws come into operation 1 April 1994.

GREG N. MADDOCK
General Manager

SHIRE OF NARRACAN
Local Laws

Notice is hereby given that at its meeting held on 21 March 1994, the Council of the Shire of Narracan resolved to make the following Local Laws:

Local Law 4
Meeting Procedures—Standing Orders

Local Law 5
Common Seal

The objectives of the Local Laws were as follows:

Local Law 4: Meeting Procedures—Standing Orders

(a) To revoke Shire of Narracan Local Law One, Part One—Preliminary, incorporating:

1.1 Provision

(b) To revoke that part of Shire of Narracan Local Law One, Part Two—The Council, incorporating:

2.2 Election of President

(c) To revoke Shire of Narracan Local Law One, Part Three—Council Administration, incorporating:

3.1 Meeting Procedures

3.2 Regulating Ordinary Meetings of Council

3.3 Regulations applying to Special Meetings only

3.4 Regulations applying only to Meetings of the Committees of Council

3.5 Regulations applying to all Ordinary and Special Council Meetings and all Committee Meetings

(d) To determine meeting procedures which encourage input into the Council's decision making process by residents, enable the democratic and orderly conduct of Council and Committee business and which establish a high profile of open government for the betterment of the district.

Local Law 5: Common Seal

(a) To revoke that part of the Shire of Narracan Local Law One, Part Two—the Council incorporating:

2.1 The Common Seal

(b) To determine procedures which regulate the use of the Common Seal, prohibit unauthorised use of the Common Seal or any device resembling the Common Seal and provide for the safe custody of Common Seal.

780 G 13 31 March 1994

A copy of the Local Laws is available for inspection at the Council Office, Princes Highway, Trafalgar, during normal office hours (9.00 a.m. to 5.00 p.m.) Monday to Friday, excepting public holidays.

B. J. WARD
Chief Executive Officer

SHIRE OF DAYLESFORD AND GLENLYON
Local Law No. 7—Itinerant Trader

Notice is hereby given that the Council of the Shire of Daylesford and Glenlyon at its Ordinary Meeting held on 15 March 1994, resolved pursuant to section 119 of the Act to pass the following Local Law:

Local Law No. 7—Itinerant Traders Law

To control and regulate opportunities to itinerant traders to sell goods and services within the municipality, and to provide safe and free access and parking to and in the vicinity of itinerant traders.

A copy of the Local Law can be inspected or obtained from the Shire Office, Vincent Street, Daylesford, during normal office hours.

K. J. TORI
Acting Chief Executive Officer

SHIRE OF KANIVA

Local Law No. 7

Control of Unsightly, Untidy, Dangerous or Hazardous Premises Local Law

Notice is given that at a meeting held on 15 March 1994 the Council made a Local Law titled "Control of Unsightly, Untidy, Dangerous or Hazardous Premises Local Law" pursuant to the provisions of the Local Government Act 1989.

The purpose and general purport of the Local Law is as follows:

- (a) provide for the peace, order and good government of the municipal district;
- (b) provide for the administration of Council powers and functions;
- (c) regulate the tidiness and cleanliness of any land;
- (d) regulate the keeping or storage of any goods, materials or chattels on any land that may be unsightly, untidy, dangerous or hazardous to the community;

Victoria Government Gazette

- (e) protect against behaviour, conduct, action or inaction which causes detriment to the amenity and environment of the Municipal District;
- (f) protect and enhance the amenity and environment of the Municipal District;
- (g) protect the community.

The Local Law will come into operation on 1 April 1994.

A copy of the Local Law can be obtained from the Shire Offices, 25 Baker Street, Kaniva, during office hours.

WAYNE A. WALLIS
Corporate Manager

Public Holidays Act 1993

SHIRE OF STRATHFIELDSAYE

Section 7 (b) of the **Public Holidays Act 1993** allows non-metropolitan Councils to appoint one day or two half days annually as public holidays within the municipal district.

Notice is given that the council of the Shire of Strathfieldsaye has appointed Tuesday, 18 November 1994, being Picnic Day, as a public holiday throughout the municipal district of the Shire of Strathfieldsaye.

B. W. EDWARDS
Chief Executive Officer

Planning and Environment Act 1987

LILLYDALE PLANNING SCHEME

**Notice of Amendment to a Planning Scheme
Amendment L107**

The Shire of Lillydale has prepared Amendment L107 to the Lillydale Planning Scheme.

The amendment affects land at Lots 1 and 2, LP132676, and Lots 35 and 45, LP6999, Green Street and Taylor Road, Mooroolbark.

The amendment proposes to change the Planning Scheme by rezoning the land from Rural (Landscape Living 2) to Residential (General) with an ordinance amendment to allow reduced lot sizes in accordance with an approved plan.

The amendment can be inspected at Upper Yarra Valley and Dandenong Ranges Authority, John Street, Lillydale; the Shire of Lillydale, Anderson Street, Lillydale and at the Department of Planning and Development, The Olderfleet Buildings, 477 Collins Street, Melbourne.

Submissions about the amendment must be sent to the Shire of Lillydale, Shire Offices, Anderson Street, Lillydale, PO Box 105, Lillydale, by Friday, 13 May 1994.

Submissions should state whether the author wishes to be heard by a Ministerial Panel if Council resolves not to uphold the submission.

W. I. HEINE
Chief Executive Officer

Planning and Environment Act 1987
DIAMOND VALLEY PLANNING SCHEME
Notice of Amendment
Amendment L37

The Shire of Diamond Valley has prepared Amendment L37 to the Diamond Valley Planning Scheme.

The amendment principally affects:

the former Loyola Novitiate building and grounds between Grimshaw and Bungay Streets, Watsonia

The amendment also affects:

the adjacent Loyola Roman Catholic College and grounds;
the land adjacent to the west side of the Novitiate building and now owned by the Urban Land Authority.

The amendment proposes to introduce controls to protect and conserve the former Loyola Novitiate building and its original landscaped grounds.

Two background reports have been prepared for the amendment analysing and commenting on the significance of the Loyola Novitiate building and its grounds.

The amendment and background reports can be inspected during office hours at the Shire of Diamond Valley, Planning and Building Services Department, Civic Drive, Greensborough and at the Department of Planning and Development, Ground Floor, The Olderfleet Buildings, 477 Collins Street, Melbourne.

Submissions on the amendment must be sent to Mr W. M. Balkin, Chief Executive Officer, Shire of Diamond Valley, PO Box 115, Greensborough 3088 by 29 April 1994.

PETER CONROY
Manager, Planning and Building Services

BOROUGH OF KERANG
Notice of Public Half Day Holiday—
Kerang Show Day

I hereby give notice that the Council of the Borough of Kerang has declared Tuesday, 4 October 1994 a Public Half Day Holiday from 11.00 a.m.

The purpose of the half day holiday is to mark the Kerang Show Day.

BRIAN O'DWYER
Town Clerk

CITY OF MARYBOROUGH
Public Holiday

Pursuant to section 7 (1) (b) of the **Public Holidays Act 1993** the Council has determined that Melbourne Cup Day, Tuesday, 1 November 1994, will be a Public Holiday throughout the whole of the City.

RICHARD J. PEKIN
Corporate Services Manager
Town Clerk

Planning and Environment Act 1987
FRANKSTON PLANNING SCHEME
Notice of Amendment
Amendment L55
File 12-4-131

The City of Frankston has prepared Amendment L55 to the Local Section of the Frankston Planning Scheme.

The amendment proposes to change the Planning Scheme by—

1. Rezoning the land at Nos 129, 131, 151 and 153 Beach Street, Frankston from Residential "C" (R1) to Local Business (B3) to enable the land to be developed for shops, associated car parking, landscaping and a dwelling.
2. Including a site specific control to enable the land at Nos 129, 131, 133, 151 and 153 Beach Street, Frankston to be redeveloped without the need for a town planning permit.

The amendment can be inspected at City of Frankston, Town Planning Department, Civic Centre, Davey Street, Frankston; Department of Planning and Development, Ground Floor, The Olderfleet Buildings, 477 Collins Street, Melbourne.

Submissions about the amendment must be sent to Chief Executive Officer, City of Frankston, PO Box 490, Frankston 3199; Attention: Town Planner, by 2 May 1994.

K. H. IRONS
Acting Chief Executive Officer

SHIRE OF MALDON
Local Law No. 7
Public Activities Local Law

Notice is given that the Council of the Shire of Maldon at its Ordinary Meeting held 15 March 1994 having considered submissions received pursuant to section 233 of the **Local Government Act 1989** resolved pursuant to section 119 of the Act, to pass the Local Law known as the Shire of Maldon Public Activities Local Law. The Local Law is made for the following purposes—

- To prevent and abate nuisances;
- To control, protect and conserve the environment;
- To prohibit, regulate or control activities, events and behaviour that could give rise to nuisances to persons or cause detriment to the amenity of the neighbourhood; and
- To facilitate the giving of consents for public activities in or on roads, public places or public buildings.

A copy of the Local Law No. 7 is available for inspection during office hours at the Shire Office, High Street, Maldon.

R. T. WALSH
Acting Chief Executive Officer

Planning and Environment Act 1987
MAFFRA PLANNING SCHEME
Notice of Amendment
Amendment L25

The Shire of Maffra has prepared Amendment L25 to the local section of the Maffra Planning Scheme.

The amendment affects land described as part Crown Allotments 25A and 25B, Parish of Maffra in Summerlea Road, Newry.

The amendment proposes a site-specific alteration to the Maffra Planning Scheme ordinance to allow subdivision of the above land in the Rural Irrigation zone to allow the sale of former Rural Water Corporation dwellings.

The amendment can be inspected at the offices of the Shire of Maffra, 88 Johnson Street, Maffra, the Department of Planning and Development, Ground Floor, The Olderfleet Buildings, 477 Collins Street, Melbourne and the Department of Planning and Development, 11 Hazelwood Road, Morwell.

Submissions regarding the amendment should be addressed to the Chief Executive Officer, Shire of Maffra, PO Box 57, Maffra 3860, by 28 April 1994.

C. A. WIGGINS
Shire Engineer

ST. KILDA CITY COUNCIL
Common Seal, Election of Chairpersons and Meeting Procedures (Amendment) Local Law

Notice is given that the St. Kilda City Council proposes to make a Local Law pursuant to the **Local Government Act 1989** to amend the Common Seal, Election of Chairpersons and Meeting Procedures Local Law (No. 7), section 13 of the **Local Government (Miscellaneous Amendments) Act 1993**.

A copy of the proposed Local Law can be inspected during office hours at the City Offices.

Any person affected may make a submission to Council within 14 days of this notice and request to appear before a Committee of Council in support of their submission in accordance with section 223 of the **Local Government Act 1989**.

JUDE MUNRO
Chief Executive Officer

CITY OF KNOX
Procedural Matters
Local Law No. 1A

Notice is hereby given that the Council of the City of Knox at its meeting on 15 March 1994 made a Local Law titled "Procedural Matters".

The purpose and general purport of the Local Law is as follows:

- (a) regulate the use and control of the Council's Common Seal;
- (b) regulate the proceedings for the election of the Mayor and Deputy Mayor; and
- (c) regulate proceedings of Ordinary and Special Meetings of Councils and meetings of Special Committees.

A copy of the Local Law is available or can be inspected at the Civic Centre, 511 Burwood Highway, Wantirna South during office hours.
Dated 24 March 1994

B. SEIFFERT
Chief Executive

Submissions about the amendment must be sent to the Planning Department, City of Greater Geelong, Geelong District, PO Box 104, Geelong by Monday, 2 May 1994.

R. J. DAVIS
Manager of Development
Geelong District

Planning and Environment Act 1987
BULLA PLANNING SCHEME
Notice of Amendment
Amendment L70

The Shire of Bulla has prepared Amendment L70 to the Bulla Planning Scheme.

The amendment affects land at Lot 1 LP92661 Hume Highway, Craigieburn.

The amendment proposes to rezone the land from "Corridor C" to "Reserved Living".

The amendment can be inspected at the offices of the Shire of Bulla, Municipal Administration Centre, Macedon Street, Sunbury; the Shire of Bulla, Branch Office, Craigieburn Road West, Craigieburn and at the Department of Planning and Development, The Olderfleet Buildings, 477 Collins Street, Melbourne.

Submissions about the amendment must be sent to Chief Executive Officer, Shire of Bulla, PO Box 42, Sunbury 3429, Attention: Planning Services Manager.

The closing date for submission is Monday, 9 May 1994.

JOHN WATSON
Chief Executive Officer

Planning and Environment Act 1987
GREATER GEELONG PLANNING SCHEME
Notice of Amendment
Amendment L82

The City of Greater Geelong has prepared Amendment L82 to the Greater Geelong Planning Scheme.

The amendment proposes to change the Local Section of the Planning Scheme to facilitate the expansion of an existing hardware store on the north-west corner of the Bellarine Highway and Grubb Road, Ocean Grove.

The amendment can be inspected at City of Greater Geelong, City Hall, Gheringhap Street, Geelong; the Municipal Offices, Collins Street, Drysdale and at the Department of Planning and Development, The Olderfleet Buildings, 477 Collins Street, Melbourne.

Planning and Environment Act 1987
KORUMBURRA PLANNING SCHEME
Notice of Amendment to a Planning Scheme
Amendment L59

The Shire of Korumburra has prepared Amendment L59 to the Korumburra Planning Scheme.

The amendment proposes to change the Planning Scheme by reserving about 1.8 ha of land, comprising Part CA 17A (Railway Lot 30), Parish of Jeetho West, corner of Ferriers Road and Berrys Road and part of Railway Reserve for "Proposed Public Purpose—Shire Purposes".

The amendment also proposes to introduce a new Schedule to the Planning Scheme which will enable Council to use the land for the purpose of a Transfer Station, subject to conditions stipulated therein.

The amendment can be inspected at the Shire of Korumburra, 165 Commercial Street, Korumburra; the Department of Planning and Development, The Olderfleet Buildings, 477 Collins Street, Melbourne and at the Department of Planning and Development, Planning Division, Gippsland Regional Office, 11 Hazelwood Road, Morwell.

Submissions about the amendment must be sent to Shire of Korumburra, PO Box 69, Korumburra 3950 by 4 May 1994.

Dated 25 March 1994

A. MOHAMED
Town Planner

Planning and Environment Act 1987
ROCHESTER PLANNING SCHEME
Notice of Amendment to a Planning Scheme
Amendment L11

The Shire of Rochester have prepared Amendment L11 to the Rochester Planning Scheme, Local Section.

This amendment proposes to amend the Planning Scheme maps by changing the zoning of the land adjoining the railway line in the Rochester

Township, which is being sold by the Public Transport Corporation to private ownership.

The land is presently zoned Public Use—Railways and it is proposed to rezone the land to Industrial, Public Purpose and Business in accordance with the attached plans.

The amendment can be inspected at Rochester Shire Offices, Mackay Street, Rochester; the Department of Planning and Housing, Ground Floor, 477 Collins Street, Melbourne; the Department of Planning and Housing, Regional Office, corner Hargreaves and Short Streets, Bendigo and at the Loddon—Campaspe Regional Planning Authority, 261 Hargreaves Street, Bendigo.

Submissions about this amendment must be sent to Shire of Rochester, PO Box 121, Rochester 3561 by 2 May 1994.

Dated 28 March 1994

K. W. JACKEL
Chief Executive Officer

Planning and Environment Act 1987
HUNTLY PLANNING SCHEME
Notice of Amendment to a Planning Scheme
Amendment L42

The Shire of Huntly has prepared Amendment L42 to the Huntly Planning Scheme.

The amendment affects all land within the Rural (Intensive Farming) Zone.

The amendment proposes to change the Planning Scheme by introducing the term "Depot" as a discretionary use within the Zone.

The amendment can be inspected at the Shire of Huntly, Midland Highway, Huntly; Loddon Campaspe Region Planning Authority, 261 Hargreaves Street, Bendigo; Department of Planning and Development, 426 Hargreaves Street, Bendigo; Department of Planning and Development, PO Box 2240T, Melbourne 3001.

Submissions about the amendment must be sent to the Shire of Huntly, Midland Highway, Huntly by 4.00 p.m. by Friday, 6 May 1994.

DARYL GRIFFTHS
Chief Executive Officer

SHIRE OF DIMBOOLA
Appointment of Public Holidays

Pursuant to section 7 (1) of the **Public Holidays Act 1993**, the Shire of Dimboola at its ordinary meeting held on 15 March 1994 resolved to declare:

Tuesday, 11 October 1994—A public half day holiday within the township of Rainbow.

Wednesday, 12 October 1994—A public half day holiday within the township of Jeparit.

Tuesday, 1 November 1994—A public half day holiday within the township of Jeparit.

M. B. MOLONEY
Shire Secretary

SHIRE OF LILLYDALE
Environmental Health (Open Air Burning and Incinerators)
Local Law No. 18

Council at its meeting on 28 March 1994, determined to advertise its intention pursuant to section 119 of the **Local Government Act 1989** to make Local Law No. 18 to correct drafting errors in Local Law No. 9.

The purpose and general purport of the Environmental Health (Open Air Burning and Incinerators) Local Law is as follows:

Revoke the Environmental Health (Open Air Burning and Incinerators) Local Law being Local Law No. 9 made by Council.

Reduce the risk of the outbreak of fire.
Prevent and abate nuisances caused by fire.

Regulate the lighting of fires in the open air.

Regulate the lighting of fires in incinerators.

Provide for environmental control, protection and conservation.

Minimise the incidence of airborne pollution.

Regulate the disposal of waste by burning.

A copy of the proposed Local Law can be obtained from the Council Offices, Anderson Street, Lilydale 3140, during normal office hours.

Any person affected by the proposed Local Law may make a written submission. Any written submission must be lodged with the Chief Executive at the Shire Offices within fourteen (14) days from the date of the publication of this notice.

In making a submission, an affected person may request to be heard in support of the submission and appear in person, or by some other person acting on his or her behalf, before the Council or a Committee of the Council.

Persons making written submissions should clearly state if they wish to be heard in support of their written submission.

All written submissions received within the statutory period of fourteen (14) days will be considered by the Council or a Committee of the Council in accordance with section 223 of the **Local Government Act 1989**.

WARWICK HEINE
Chief Executive

Creditors, next of kin and others having claims against the estate of any of the undermentioned deceased persons are required to send particulars of their claims to the State Trust Corporation of Victoria, 168 Exhibition Street, Melbourne, Victoria 3000, the personal representative, on or before 25 May 1994 after which date the State Trust Corporation may convey or distribute the assets having regard

only to the claims of which the State Trust Corporation then has notice:

Griffin, Eileen Mary, late of 28 Vermont Parade, Greensborough, widow, died 22 December 1993.

Richardson, John Henry, late of Karplinga Nursing Home, Charlton, gentleman, died 13 December 1993.

Skelton, Jean Mary, late of 3279 Nepean Highway, Sorrento, retired, died 29 December 1993.

Starkey, Earl Anzac, late of Unit 1, 160 Nepean Highway, Seaford, retired, died 11 March 1993.

Dated at Melbourne 16 March 1994

B. F. CARMODY
Managing Director
State Trust Corporation of Victoria

Private Agents Act 1966

NOTICE OF RECEIPT OF APPLICATIONS FOR LICENCES

Any objections to the applications below should be in accordance with the *Private Agents Act 1966 s. 12* and *Private Agents Regulations 1988 reg. 16*

Full name of Applicant/Nominee	Residential Address	Name of Firm or Corporation	Address for Registration	Licence Type	Hearing Date and Court
Mathews, Norman Harry	22 Railway Road, Mt Evelyn	Pimvool P/L	13/96 Manchester Road, Mooroolbark	CS	19.4.94 Lilydale

*Licence Type: CA—Commercial Agent; CS—Commercial Sub-Agent; P—Process Server; IA—Inquiry Agent; G—Guard Agent; W—Watchman

CODE FOR THE DISABLED PERSONS PARKING SCHEME

The Roads Corporation hereby gives notice that the following Code for the Disabled Persons Parking Scheme replaces the Code published in the *Government Gazette* No. G49 on 12 December 1990 and amended by notice in the *Government Gazette* No. G35 dated 11 September 1991.

Dated 30 March 1994

TONY FRY, Manager
Traffic and Road Use Management
Roads Corporation

CONTENTS

1. Purpose of the Scheme.
2. Categories of Permits.
3. Types of Permits.
4. Eligibility Criteria
5. Disputed Eligibility.
6. Confidentiality.
7. Form of Permits.
8. Permit Application.
9. Permit Renewal.
10. Permit Cancellation.
11. Appendices.

1. Purpose of the Scheme

The purpose of the Statewide Disabled Persons Parking Scheme is to provide people with significant ambulatory or intellectual disabilities with equality of opportunity to access facilities and

services throughout the State. Permits issued under this Scheme are also recognised in other States under reciprocal arrangements.

The Scheme will be administered by individual municipal Councils in accordance with the guidelines in this Code, to ensure consistent administrative practices and eligibility criteria.

2. Categories of Permits

Category One

A permit holder (driver/passenger) is entitled to park a vehicle in a bay reserved for disabled motorists only, for the specified time only, or may park a vehicle in any ordinary area or bay for twice the specified time (upon payment of an initial parking fee, if applicable).

Category Two

A permit holder (driver/passenger) may park a vehicle in any ordinary area or bay for twice the specified time (upon payment of any initial parking fee, if applicable).

3. Types of Permits

The following types of parking permits will be issued for use under the Disabled Persons Parking Scheme (Category One or Two):

- (a) Code A for disabled driver/passenger;
- (b) Code B for passenger;
- (c) Code C for an organisation providing a transport service for people with disabilities (not applicable to Category Two); and
- (d) Code D for a temporary permit.

4. Eligibility Criteria

Category One

- (a) A person may hold only one disabled person's parking permit and be eligible for it:
 - if a medical practitioner indicates that he/she has significant ambulatory disability such that he/she is required to use a complex walking aid that prevents access to a vehicle in a standard sized parking bay, or he/she cannot access a vehicle in a standard sized parking bay (Code A or B).
 - * A complex walking aid is defined as an aid which has more than one contact point with the ground.

OR

- if a medical practitioner indicates that he/she suffers from a condition which is critical or dangerous to their health, which may be either chronic or acute, and affects the applicant's ambulatory ability to such an extent that walking distances is injurious (as opposed to inconvenient) (Code A or B).
 - A significantly permanent ambulatory disability is a disability that is not likely to improve in the person's lifespan (Code A or B).
 - A significant long-term ambulatory disability is a disability that is not likely to improve within six months (Code D);

OR

- if a specialist medical practitioner or a clinical psychologist indicates that he/she has a significant intellectual disability such that he/she is an extreme danger to himself/herself and others in a public place without continuous attendance by a caregiver (Code B).
- (b) An organisation will be eligible for a disabled person's parking permit if it is recognised by a council as providing a transport service for people with significant ambulatory or intellectual disabilities. An organisation providing transport for people with disabilities on an occasional basis (ie for a day or weekend trip) will be eligible for a trip specific permit (Code C). An organisation may hold more than one permit but must justify in writing to the Council the number of permits required or any increase in the number of permits required.

Category Two

A person may only hold one disabled person's parking permit and will be eligible for it:

- if a medical practitioner indicates that he/she has a significant ambulatory disability or severe illness which does not affect their ability to walk distances but will require rest breaks when continuous walking is undertaken (Code A, B or D).

5. Disputed Eligibility

A Council must consult its Medical Officer of Health, the applicant's medical practitioner, specialist medical practitioner or clinical psychologist in the event of Council disputing an applicant's eligibility for a permit. When an applicant is refused a permit, Council must give reasons for its decision in writing and reconsider the application if the applicant seeks a second opinion from another medical practitioner, specialist medical practitioner or clinical psychologist.

6. Confidentiality

A Council must treat with strict confidentiality any information of a medical nature supplied for the purpose of this Code but may disclose the information in accordance with section 27 (5) of the Road Safety Act 1986.

7. Form of Permits

The form of the permits will be as shown in Appendix A. They will display the permit number, expiry date and the name of the issuing municipality. The block for the permit number and the expiry date must be a surface that allows for engraving.

8. Permit Application

Application forms will be provided by Councils. To be a valid application the form must contain the information asked for in the sample form included in Appendix B.

If any permit is lost/stolen/damaged or otherwise rendered unusable, the applicant or the applicant's agent must submit a statutory declaration to the Council, giving details as to why the permit needs to be replaced and accompanied by supportive proof wherever possible. The Council shall issue a replacement permit on receipt of such declaration.

9. Permit Renewal

Expiry dates have been established for administration purposes as follows:

- (a) Three years from the date of issue for a Significant Permanent Ambulatory or Intellectual Disability; or
- (b) Six months from the date of issue for a Significant Long-Term Ambulatory Disability; or
- (c) Twelve months from the date of issue for an organisation providing a transport service for people with disabilities.

Councils may require a new application form for renewal of an existing permit or may issue a new permit without an application on receipt of an expired permit.

10. Permit Cancellation

A permit is automatically cancelled after the expiry date and may be cancelled at any time for wilful misuse or breach of the Conditions of Use. The issuing Council will notify the permit holder in writing of such cancellation and will require that the permit be returned within seven (7) days.

11. Phasing in of Revised Disabled Persons Parking Scheme

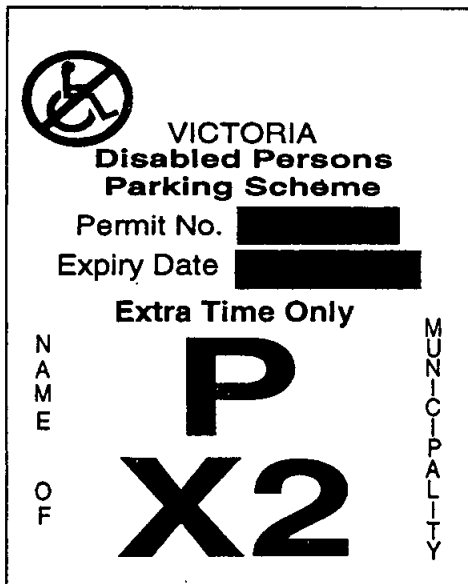
A disabled person's parking permit, issued by a Council prior to the date of publication of this Code on 30 March 1994, to a person with a disability is to be treated as issued in accordance with the Code until such label expires.

APPENDIX A



Category 1
Permit

Text Colour: Blue
Symbol Background: Blue
Symbol Colour: White



Category 2
Permit

Text Colour: Green
Symbol Background: White
Symbol Colour: Green



Disabled Persons Parking Scheme - Application

* The Applicant is the person with the disability.

To be completed by the Applicant or the Applicant's Agent Use BLOCK letters only

Office Use Only		Date
No.	/	/
Expiry Date		/ /

1. Surname

2. Given/Christian Names Date of Birth

3. Address Telephone Numbers

4 Is the label for a: Driver/Passenger Passenger only Temporary Permit

Question 5 should be completed by Driver/Passenger only

5. Driver Details
 Driver's Licence No. Expiry Date

6. What is your disability?

7. What appliance do you use as an aid?

8. Declaration by Applicant
 I make this declaration in the firm belief that all the information provided on this form is, to the best of my knowledge, true and correct and I am aware that false declarations may be punishable by law. I will fully comply with the "Conditions of Use" for the Permit. If my circumstances change in any way likely to affect my eligibility for the permit, I agree to notify the issuing authority within fourteen (14) days. I further agree that the permit remains the property of the issuing council and will be returned within seven (7) days of notification of such return being required. The Applicant's agent may sign and take full legal responsibility on the Applicant's behalf.

Applicant's signature (or Applicant's Agent) Date

STATEMENT FOR COMPLETION BY A MEDICAL PRACTITIONER/SPECIALIST MEDICAL PRACTITIONER/CLINICAL PSYCHOLOGIST

PLEASE NOTE: The information on this form will be used by council staff to determine the eligibility of your patient for a Disabled Persons' Parking Permit. A permit will not be issued unless all details on the application are completed.

9. What is your patient's disability?

10. Does your patient's disability require him/her to continually use an appliance for support to aid his/her mobility?

Page 2

11. Does your patient require additional space to access his/her vehicle due to the disability?

12. Does the use of the aid cause your patient the need to use this space?

13. What appliance does your patient use as an aid?

14. Is the significant disability permanent?
If NO go to question 15. If YES go to question 16. YES NO

15. Is the significant disability likely to last less than six months? YES NO

16. Does your patient's disability result in extreme danger to themselves or others
in a public place without the continuous attendance of a caregiver? YES NO

17. Does your patient's disability affect their capacity to walk distances such that
they require rest breaks? YES NO

18. Does the disability affect their capacity to walk to such an extent that it may become severely
injurious (as opposed to inconvenient) to their health?

19. Is the mobility aid consistent with the applicant's disability?

20. Additional supporting information known to you.

Declaration

I make this declaration in the firm belief that all the information provided on this form is, to the best of my knowledge, true and correct and I am aware that false declarations may be punishable by law.

Signature of Medical Practitioner /Specialist/Clinical Psychologist

Date

Name of Medical Practitioner /Specialist/Clinical Psychologist

Qualifications

Address

Telephone Number

An appropriate charge for completion of this application and any necessary examination is to be borne by the applicant.

FRFC

NOTE: THIS AUTHORITY IS TO BE GIVEN TO THE MEDICAL PRACTITIONER/SPECIALIST MEDICAL PRACTITIONER/CLINICAL PSYCHOLOGIST, TO BE FILED WITH THE PATIENT'S RECORDS.

Authorisation for Medical Practitioner/Specialist Medical Practitioner/Clinical Psychologist to complete the application form.

Insert name of Practitioner.

Address

I hereby authorise you to complete my application for a Disabled Persons' Parking Permit and to forward it to (name of municipality).

I further authorise you to provide additional medical information or opinion relevant to the consideration or any reconsideration of my application as may be reasonably requested by the authorised Council officer.

Applicant's signature (or Applicant's Agent)

Date

Name in block letters

Date



Disabled Persons Parking Scheme - Application

Statement for completion by organisations.

Office Use Only	Date
No. <input type="text"/>	<input type="text"/> / <input type="text"/> / <input type="text"/>
Expiry Date	<input type="text"/> / <input type="text"/> / <input type="text"/>

PLEASE NOTE: A permit will not be issued unless all details on the application are completed.

1. Organisation name

2. Name of an individual who will take responsibility for the use of the parking permits

3. Address

4. Telephone number

5. Types of disability experienced by the passengers regularly transported by your organisation?

6. Types of appliances used for support to aid the passengers' mobility?

7. For what purpose is the permit to be used?

NB Should your organisation require more than one label, please justify your claim in writing.

Declaration

I make this declaration in the firm belief that all the information provided on this form is, to the best of my knowledge, true and correct and I am aware that false declarations may be punishable by law.

I will comply with the "Conditions of Use" for the permit.

If my circumstances change in any way likely to affect my eligibility for the permit, I agree to notify the issuing authority within fourteen (14) days. I further agree that the permit remains the property of the issuing council and will be returned within seven (7) days of notification of such return being required.

Applicant's signature

Date

Flora and Fauna Guarantee Act 1988

FINAL RECOMMENDATIONS OF THE FLORA AND FAUNA GUARANTEE SCIENTIFIC ADVISORY COMMITTEE

The Scientific Advisory Committee has made a final recommendation on the evidence available, in accordance with Section 15 of the Act that the nominations for listing of the following items be supported or not supported for listing in accordance with Section 11 of the *Flora and Fauna Guarantee Act 1988*.

Items supported for listing

<i>Craterocephalus fluviatilis</i>	- Murray Hardyhead	<i>Thelymitra merraniae</i>	- Merran's Sun-orchid
<i>Gobiomorphus coxii</i>	- Cox's Gudgeon	Rocky Chenopod Open Scrub Community	
<i>Mogurnda adspersa</i>	- Southern Purple-spotted Gudgeon	Spread of <i>Pittosporum undulatum</i> into areas outside its natural range	
<i>Pterostyllis basaltica</i>	- greenhood		

The reasons that the nominations are supported are that the items satisfy at least one primary criterion of the set of criteria maintained under Section 11 of the Act and stated in Schedule 1 of the Flora and Fauna Guarantee Regulations 1991.

PRELIMINARY RECOMMENDATIONS OF THE FLORA AND FAUNA GUARANTEE SCIENTIFIC ADVISORY COMMITTEE

The Scientific Advisory Committee has made a preliminary recommendation on the evidence available, in accordance with Section 14 of the Act that the nominations for listing of the following items be supported or not supported for listing in accordance with Section 11 of the *Flora and Fauna Guarantee Act 1988*.

Items supported for listing

<i>Acacia omalophylla</i>	- Yarran Wattle	<i>Grantiella picta</i>	- Painted Honeyeater
<i>Ardea alba</i>	- Great Egret	<i>Isopogon prostratus</i>	- Prostrate Conc-bush
<i>Burhinus magnirostris</i>	- Bush Thick-knee	<i>Leptorhynchus medius</i>	- Annual Buttons
<i>Calyptrorhynchus lathamii</i>	- Glossy Black Cockatoo	<i>Ninox strenua</i>	- Powerful Owl
<i>lathamii</i>	(eastern sub-species)	<i>Pachycephalus rufogularis</i>	- Red-fored Whistler
<i>Carex tasmanica</i>	- Curly Sedge	<i>Polytelis anthopeplus</i>	- Regent Parrot
<i>Chlamydera maculata</i>	- Spotted Bowerbird	<i>anthopeplus</i>	(eastern sub-species)
<i>maculata</i>		<i>Stipiturus mallee</i>	- Mallee Emu-wren
<i>Climaciteris affinis</i>	- White-browed Treecreeper	<i>Swainsona murrayana</i>	- Murray Swainson-pea
<i>Craterocephalus stercusmuscarum fulvus</i>	- Non-speckled Hardyhead	Input of organotins to Victorian marine and estuarine waters.	
<i>Dasyornis brachypterus</i>	- Eastern Bristlebird	Input of petroleum and related products into Victorian marine and estuarine environments.	
<i>Glycine canescens</i>	- Silky Glycine		
<i>Glycine latrobeana</i>	- Clover Glycine		

The reasons that the nominations are supported are that the items satisfy at least one primary criterion of the set of criteria maintained under Section 11 of the Act and stated in Schedule 1 of the Flora and Fauna Guarantee Regulations 1991.

A two page Recommendation Report has been prepared for each final and preliminary recommendation. Copies of the reports can be obtained from the Head office and Regional offices of the Department of Conservation and Natural Resources.

General inquiries: Kerri Northey (03) 412 4955 or Pam Clunie (03) 412 4567

KERRI NORTHEY
Secretary to the Scientific Advisory Committee

Preparation of Action Statements under the *Flora and Fauna Guarantee Act 1988*

Under Section 19 of the *Flora and Fauna Guarantee Act 1988*, the Secretary to the Department of Conservation and Natural Resources is required to prepare an action statement for each listed item. The action statement sets out what has been done and what is intended to be done to conserve or manage that item.

Groups or individuals wishing to comment on a particular action statement at the draft stage, if and when the above items are listed by the Governor in Council on the recommendation of the Minister, should express their interest to:

MAX KITCHELL
Manager, Flora & Fauna Branch
Department of Conservation and Natural Resources,
PO Box 41, EAST MELBOURNE. 3002

794 G 13 31 March 1994

**Land Acquisition and Compensation Act 1986
Transport Act 1983**

NOTICE OF ACQUISITION

Compulsory Acquisition of Interest in Land

The Roads Corporation declares that by this notice it acquires the following interest in the land described hereunder:

Owners' Names: Lorenzo Constantino and Irene Dorothy Constantino.

Description of Interest in Land: Lot 2 on Plan of Subdivision No. 34534, Parish of Nunawading.

Area: 93.4 square metres.

Title Details: Certificate of Title Volume 8244 Folio 676.

Plan No.: 17926A (parcel 35).

The plan referred to in this notice may be viewed at Property Services Department, Vic Roads, 2nd Floor, 3 Prospect Hill Road, Camberwell.

Published with the authority of the Roads Corporation and the Minister for Roads and Ports.

T. H. HOLDEN
Manager, Property Services
Roads Corporation

EXEMPTION

Application No. 5 of 1994

On 21 March 1994 the Equal Opportunity Board considered an application pursuant to section 40 (1) of the Equal Opportunity Act 1984 ("The Act") by the Moogji Aboriginal Council East Gippsland Inc. to advertise for and appoint an Aboriginal Identified Cultural Research Officer.

Upon reading the material in support of the application the Board is satisfied it is appropriate to grant an exemption from sections 21 and 59 of the Act.

In granting this exemption the Board noted—

The position entails wide and varied tasks, but it encompasses a great deal of Cultural type work, such as working with school groups, interpretations to community groups and working with other communities teaching about Aboriginal Culture.

One of the prerequisites for the position would have to be that of Aboriginality and to have a sound knowledge of local Aboriginal Culture and Culture in general.

Victoria Government Gazette

The Board hereby grants an exemption from the operation of sections 21 and 59 of the Equal Opportunity Act 1984, this exemption to remain in force until 21 March 1997.

MARGARET RIZKALLA
President
YOLANDA KLEMPFNER
Member
SARA CHARLESWORTH
Member

Transport Act 1983

ROADS CORPORATION

Commercial Passenger Vehicle Application

Notice is hereby given that the following application(s) will be considered by the Roads Corporation after 4 May 1994.

Notice of any objection to the granting of an application should be forwarded to reach the Manager, Morwell Registration and Licensing Office, PO Box 558 Morwell 3840, or any District Office of the Roads Corporation not later than 28 April 1994.

It will not be necessary for interested parties to appear on the date specified unless advised in writing by the Corporation.

Applications which are objected to will be determined by the Roads Corporation.

Norman Hanks, Mirboo North. Application to license one commercial passenger vehicle to be purchased in respect of a 1985-94 Toyota/Nissan/Hino or Isuzu, with seating capacity for 20 to 30 passengers to operate as a country special service omnibus from R.M.B. 5815 Strzelecki Highway, Mirboo North from within a 20 km pick-up radius of the Mirboo North Post Office.

Note: The vehicle to be licensed would hold a 4 or 5 star rating for charter purposes.

Peter Redmond (trading as Allambee Coach Lines, Trafalgar). Application for variation of the conditions of licence TS2407 which authorises the licensed vehicle to operate a service for the carriage of students between Hazelwood North and Kurnai College, Maryvale Campus, Morwell to the exclusion of all other passengers excepting duly authorised teachers. To extend the service to operate for the carriage of students between Newborough, Moe and Trafalgar East to the exclusion of all other passengers excepting duly authorised teachers under contract to the Moe, Newborough, Trafalgar (MNT) School Bus Committee to the

Trafalgar High School, Trafalgar Primary School and St. Josephs Catholic School and return, conditional on the PTC contract and timetable being maintained at all times.

R. J. Moore and M. J. Whitford, Warragul. Application for variation of the conditions of licence TO 276 which authorises the licensed vehicle to operate three 1-2 day tours departing Melbourne to include the ability for all tours to operate as follows:

To Add: The ability to pick up passengers, corner Fitzroy and Grey Street, St. Kilda. Y.H.A., 78 Howard Street, North Melbourne. Y.H.A., Chapman Street, North Melbourne. Y.W.C.A., Elizabeth Street, Melbourne. Victoria Hotel, Little Collins Street, Melbourne.

Walter J. Hickey and Micheal J. Lowry, Korumburra. Application to license one commercial passenger vehicle in respect of a 1991 Ford LTD sedan with a seating capacity for 4 passengers to operate as a special purpose vehicle from Commercial Street, Korumburra, for the carriage of wedding parties, provide tourist transport and an alternative luxury form of transport for the local community. Proposed area of operation: Korumburra and surrounding area to places throughout Victoria, as and when required.

Anthony and Joy Matthews, Morwell. Application to license two commercial passenger vehicles in respect of two 1968 to 1980 Mercedes Benz sedans each with a seating capacity for 4 passengers to operate as special purpose vehicles from Naomi Court, Inverloch, for the carriage of wedding parties and provide transport to birthdays, anniversaries, sporting events, meetings and debutante balls etc. Proposed area of operation: Primarily service towns in the South Gippsland and Latrobe Valley areas with the ability to operate throughout the State of Victoria, as and when required.

Dated 24 March 1994

NORM BUTLER
Regional Manager—Eastern Region

Department of Finance
SALE OF CROWN PROPERTY BY PUBLIC
AUCTION

Reference No. GL 12412D

On Thursday, 28 April 1994 at 3.00 p.m. on site.

Address of Property: Turner Street, Port Melbourne.

Crown Description: Allotment 8D, Section 59, Parish of Melbourne South.

Area: 1.187 hectares.

Terms of Sale: 10% deposit, balance 60 days.

Officer Co-ordinating Sale: G. Pullen, Property Consultant, Asset Management Division, Department of Finance, 4/35 Spring Street, Melbourne 3000.

Selling Agent: Jones Lang Wootton, 600 Bourke Street, Melbourne 3000.

IAN SMITH
Minister for Finance

Department of Finance
SALE OF CROWN PROPERTY BY PUBLIC
AUCTION

Reference No. GL15517

On Wednesday, 27 April 1994 at 2.00 p.m. on site.

Address of Property: 13-19 Meaden Street, South Melbourne.

Crown Description: Crown Allotment 46, Section 57C, Parish of South Melbourne.

Area: 1837 square metres.

Terms of Sale: Deposit 10%, balance 60 days.

Officer Co-ordinating Sale: Maurizio Calleri, Property Consultant, Asset Management Division, Department of Finance.

Selling Agent: Debenham Tewson International, Level 8, 469 Latrobe Street, Melbourne 3000.

IAN SMITH
Minister for Finance

Department of Finance
SALE OF CROWN PROPERTY BY PUBLIC
AUCTION

Reference No. GL15523

On Wednesday, 27 April 1994 at 2.30 p.m. on site.

Address of Property: 24 Meaden Street, South Melbourne.

Crown Description: Crown Allotment 45, Section 57C, Parish of South Melbourne.

Area: 1108 square metres.

Terms of Sale: Deposit 10%, balance 60 days.

796 G 13 31 March 1994

Officer Co-ordinating Sale: Maurizio Calleri, Property Consultant, Asset Management Division, Department of Finance.

Selling Agent: Debenham Tewson International, Level 8, 469 Latrobe Street, Melbourne 3000.

IAN SMITH
Minister for Finance

SURPLUS GOVERNMENT PROPERTIES

The following properties have been declared surplus and may be offered for sale by public auction or tender.

DoF Ref.	Address
17867	Corner Nardoo and Kauri Streets, Red Cliffs
67326	Lambert Street, Ararat
67330	Rhymney Road, Ararat
67331	One Tree Hill Road, Ararat
67336	Jackson's Creek Road, Ararat
67328	School Road, Cambrian Hill
67333	Stawell Salt Creek Road off Concongella
67334	Bulgana Road, Concongella
67311	Leggatt Street, Daylesford
67327	New Years Day Road, Dunworthy
67317	9th Street, Hepburn
67329	Illabarook-Moonlight Road, Illabarook
67332	Landsborough-Stawell Road, Landsborough
67322 and 23	Francis Street, Portland
67316	Moonlight Dam-Moonie Dame Road, Scarsdale
67319	McMeekins Road, Warrnambool

Any sales will be advertised in the property section of local newspapers.

Rezoning will be undertaken where necessary.

For further information phone Department of Finance on (03) 651 3105.

Department of Finance
SALE OF CROWN PROPERTY BY PUBLIC AUCTION

Reference No. GL 18029

On Saturday, 23 April 1994 at 12.00 noon on site.

Address of Property: 133 Wickham Road, Moorabbin.

Crown Description: Allotment 37B, Portion 37, Parish of Moorabbin.

Area: 854 square metres.

Victoria Government Gazette

Terms of Sale: 10% deposit, balance 60 days.

Officer Co-ordinating Sale: E. Fah, Property Consultant, Asset Management Division, Department of Finance, 4/35 Spring Street, Melbourne 3000.

Selling Agent: Blackburn & Lockwood Moorabbin Pty Ltd, 878 Nepean Highway, Moorabbin 3189.

IAN SMITH
Minister for Finance

Department of Finance
SALE OF CROWN PROPERTY BY PUBLIC AUCTION
Reference No. GL13545

On Friday, 6 May 1994 commencing at 2.00 p.m. on site.

Address of Property: Flood Lane, Third Lake via Kerang.

Crown Description: Crown Allotment 7E, Section G, Parish of Dartagook.

Terms of Sale: Deposit 10%, balance 45 days.

Area: 5904 m².

Officer Co-ordinating Sale: Janice Rogan, Property Consultant, Asset Management Division, Department of Finance, 4/35 Spring Street, Melbourne 3000.

Selling Agent: Kennedy & Mortlock Pty Ltd, 54 Wellington Street, Kerang 3579.

IAN SMITH
Minister for Finance

EXEMPTION FROM NOTIFICATION OF VACANCY UNDER SECTION 29 (2) OF THE PUBLIC SECTOR MANAGEMENT ACT 1992

Position No. 85/25/0885/5, Administrative Officer, Class AM-8, Manager Corporate Communications, Business Strategy Branch, Policy and Education Division, State Revenue Office, Department of the Treasury.

Reasons for exemption:

The exemption will enable the redeployment of a surplus officer from the Victorian WorkCover Authority to the State Revenue Office. The Victorian WorkCover Authority meets the requirements to be a declared

authority in schedule 2 of the Public Sector Management Act 1992.

P. R. SALWAY
Acting Public Service Commissioner

EXEMPTION FROM NOTIFICATION OF
VACANCY UNDER SECTION 29 (2) OF
THE PUBLIC SECTOR MANAGEMENT
ACT 1992

Position No. 63/40/0439/0 and 63/40/0290/7,
Drafting Officer, Class DR-1, Land Titles
Office, Department of Justice.

Reasons for exemption:

The positions have been reclassified from Drafting Assistant, Grade II and Trainee Drafting Officer, Class DT-1 respectively, to Drafting Officer, Class DR-1 in recognition of the incumbents attaining the qualification requirements for appointment to Drafting Officer, Class DR-1. Advancement from Drafting Assistant and Trainee Drafting Officer has traditionally been by automatic progression through reclassification. The incumbents were initially recruited on the basis of advertisement and open competition.

P. R. SALWAY
Acting Public Service Commissioner

EXEMPTION FROM NOTIFICATION OF
VACANCY UNDER SECTION 29 (2) OF
THE PUBLIC SECTOR MANAGEMENT
ACT 1992

Position No. 28/05/0028/0, Manager School
Assessment Unit, AM-7, Directorate of School
Education.

Reason for exemption:

The vacancy was advertised within the last three months and an appointment will be made from the applicant field.

P. R. SALWAY
Acting Public Service Commissioner

Creditors, next of kin and others having claims against the estate of any of the undermentioned deceased persons are required to send particulars of their claims to the State Trust Corporation of Victoria, 168 Exhibition Street, Melbourne, Victoria 3000, the personal representative, on or before 26 April 1994 after which date the State Trust Corporation may convey or distribute the assets having regard

only to the claims of which the State Trust Corporation then has notice:

Beucich, Giulio, late of Casa Elda Vaccari Hostel, 863 Brunswick Street, North Fitzroy, retired, died 30 April 1993.

Brodie, Francis Kevin, late of Ramornie Special Accommodation Home, 24 Pakington Street, Kew, pensioner, died 31 July 1993.

Cameron, Elsie Mary, formerly of 26 Pride Avenue, Bell Park, late of Grace McKellar Centre, Geelong, pensioner, died 23 December 1993.

Cravino, Colin Edward, late of 75 Bruce Street, Coburg West, pensioner, died 27 September 1993.

Czajka, Alexander, also known as Aleksander Czajka, late of 34 Speight Street, Newport, labourer, died 19 June 1993.

Eddels, Durxie Elizabeth, late of Dromana Private Nursing Home, Nepean Highway, Dromana, pensioner, died 19 December 1993.

Flynn, Vera, late of 8 Nicholson Street, Sale, pensioner, died 28 November 1993.

Gray, Lydia, late of 178/159 Melrose Street, North Melbourne, pensioner, died 16 November 1993.

Gregory, Margaret Theresa, late of Begonia Private Nursing Home, 215 Richards Street, Ballarat East, pensioner, died 9 October 1993.

Hinds, Evelyn, late of 13 Wrixon Avenue, East Brighton, home duties, died 18 September 1993.

Jankovic, Florence Merle, late of 18 Grist Street, St. Albans, pensioner, died 29 August 1991.

McIlvenna, Olive Beatrice, late of 2 Alexander Street, South Yarra, pensioner, died 30 May 1993.

McKinnon, Leonard Thomas, late of 18 Stradling Avenue, Geelong, retired wool presser, died 4 June 1993.

Marriner, Reginald Arthur, late of 2 Felix Street, Grovedale, pensioner, died 23 November 1993.

Molyneux, Charles Napier, late of 2/8 Beta Street, Seymour, pensioner, died 25 June 1993.

Rhodes, Mirdza, formerly of 32 Belgrave Road, Bingley, West Yorkshire, England, late of Berwick Private Nursing Home, Hessell Road, Narre Warren, widow, died 16 October 1993.

Schembri, Generosa, late of 566 Pascoe Vale Road, Oak Park, machinist, died 9 July 1989.

798 G 13 31 March 1994

Slaven, Vera Getrude, formerly of 101 Chirmside Street, West Footscray, late of 30 Cocoparra Crescent, Taylors Lakes, married woman, died 13 December 1993.

Smith, Hector Arthur, late of Flat 50/150 Victoria Avenue, Albert Park, pensioner, died 9 July 1993.

Stevens, Edna May, also known as Edna May Woolard, late of 131 Henty Street, Reservoir, married woman, died 28 October 1993.

Sullivan, Michael John, formerly of 5 Orsova Street, Bridgewater, South Australia, late of Tarrawarra Abbey, Yarra Glen, monk, died 18 June 1992.

Tyler, Albert, late of Grandell Private Nursing Home, Fairfield, retired, died 6 November 1993.

Young, Florence Mary, late of Mornington Nursing Home, 680 Nepean Highway, Mornington, home duties, died 29 September 1993.

Dated at Melbourne 15 February 1994

B. F. CARMODY
Managing Director
State Trust Corporation of Victoria

**Transport Act 1983
ROADS CORPORATION**

Commercial Passenger Vehicle Application

Notice is hereby given that the following application will be considered by the Roads Corporation after 4 May 1994.

Notice of any objection to the granting of an application should be forwarded to reach the Manager, Registration and Licensing Office, Fyans Street, South Geelong, 3220 not later than 28 April 1994.

It will not be necessary for interested parties to appear on the date specified, unless advised in writing by the Corporation.

M. and R. Erceg. Application to license one commercial passenger vehicle to be purchased in respect of a 1985 or later model Toyota bus with seating capacity for 11 passengers to operate a service for the carriage of farm workers between the Geelong Urban Area and farms in the City of Werribee, City of Greater Geelong and the Shires of Bannockburn, Barrabool and Bacchus Marsh.

Fares: By agreement with the hirer.

Victoria Government Gazette

Timetable: As and when required.

Dated 31 March 1994

COLIN KOSKY
Regional Manager—South Western Region

County Court Act
**ADDITIONAL COUNTY COURT SITTINGS
1994**

Notice is given that additional sittings of the County Court of Victoria will be held at Mildura to commence on Monday, 6 June 1994.

G. R. D. WALDRON
Chief Judge of the County Court of Victoria

DEPARTMENT OF AGRICULTURE
Meat Industry Regulations 1994

In accordance with the provisions of the Subordinate Legislation Act 1962 notice is given of the proposal to make regulations to be known as the Meat Industry Regulations 1994.

A Regulatory Impact Statement has been prepared as required by the Subordinate Legislation Act.

The objectives of these Regulations are—

- (a) to provide standards and procedures for the production of meat for human consumption and for pet food; and
- (b) to provide for the licensing of meat processing facilities; and
- (c) to provide for the licensing of meat transport vehicles.

The Regulatory Impact Statement concludes that the proposed regulations are the best means of achieving the stated objectives.

Copies of the Regulatory Impact Statement and the proposed regulations may be obtained from Ms Ros Gowans, Telephone (03) 651 7113.

Comments and submissions are invited from interested parties and should be forwarded to Manager Industry Policy, Department of Agriculture, PO Box 500, East Melbourne 3002.

The closing date for submissions is 29 April 1994.

MICHAEL TAYLOR
Secretary

Education Act 1958
NOTICE OF AMENDMENT TO THE
CONSTITUTING ORDERS OF SCHOOL
COUNCILS

Pursuant to section 13 (4) of the **Education Act 1958**, I give notice that Orders of the Governor in Council were made on 29 March 1994, to amend the Constituting Orders of the listed school councils in respect of the membership of those school councils.

Axedale Primary School; Beverford District Primary School; Branxholme-Wallacedale Community School; Carwatha College; Castlemaine Secondary College; Chadstone Park Primary School; Collingwood English Language School; Debney Meadows Primary School; Everton and District Primary School; Glen Waverley Secondary College; Grasmere Primary School; Hawkesdale College; Ivanhoe Primary School; Kyneton Primary School; Lavers Hill P-12 College; Macarthur Primary School; Magpie Primary School; Maryborough Regional College; Murrayville Community College; Niddrie Primary School; Noble Park English Language School; Noble Park Secondary College; Nowa Nowa Primary School; Park Orchards Primary School; Pembroke Secondary College; Stawell Special Development School; Tarrawingee Area Primary School; Trentham District Primary School; Tyrrell College; View Bank Primary School; Whitfield and District Primary School; Woorinen and District Primary School.

DON HAYWARD
Minister for Education

Education Act 1958
NOTICE OF AMENDMENT TO THE
CONSTITUTING ORDERS OF SCHOOL
COUNCILS

Pursuant to section 13 (4) of the **Education Act 1958**, I give notice that Orders of the Governor in Council were made on 29 March 1994 to permit the school councils of the listed schools to act as the trustee of Trust Funds for those schools.

Baringa School; Canterbury Girls' Secondary College; Caulfield North Primary School; Concord School; Doncaster Park Primary School; Geelong High School; Gisborne Primary School; MacRobertson Girls' High School; Murrumbena Primary School; Niddrie Secondary College; Northcote High School;

Shepparton High School; Spring Gully Primary School; Upwey South Primary School.

DON HAYWARD
Minister for Education

Education Act 1958
NOTICE OF AMENDMENT TO THE
CONSTITUTING ORDERS OF SCHOOL
COUNCILS

Pursuant to section 13 (4) of the **Education Act 1958**, I give notice that an Order of the Governor in Council was made on 29 March 1994 to amend the Constituting Orders of the listed school councils.

Berriwillock Primary School; Nandaly Primary School; Tyrrell College.

DON HAYWARD
Minister for Education

Education Act 1958
NOTICE OF AMENDMENT TO
CONSTITUTING ORDERS OF SCHOOL
COUNCILS

Pursuant to section 13 (4) of the **Education Act 1958**, I give notice that Orders of the Governor in Council were made on 29 March 1994, to permit the school councils of the listed schools to determine a school uniform to be worn by students of those schools.

Bittern Primary School; Kealba Secondary College; Lalor Park Primary School; Meadow Heights Primary School; Westmeadows Primary School.

DON HAYWARD
Minister for Education

Education Act 1958
NOTICE OF DISSOLUTION OF SCHOOL
COUNCILS

Pursuant to section 13 (4) of the **Education Act 1958**, I give notice that Orders of the Governor in Council were made on 29 March 1994, to amend the Constituting Orders of and subsequently to dissolve the school councils of the listed schools, and to direct the transfer of the assets and liabilities of those schools.

Barkers Creek Primary School; Janefield Special School; Kingsbury Special School; Numurkah Special Developmental School.

DON HAYWARD
Minister for Education

Education Act 1958
EXTENSION OF TERMS OF OFFICE OF
SCHOOL COUNCIL MEMBERS

Pursuant to section 13 (4) of the **Education Act 1958**, I give notice that Orders of the Governor in Council were made on 29 March 1994 to extend the terms of office of the members of the school councils of the listed schools.

Baddaginnie Primary School; Mt Evelyn Secondary College; Strathbogie Primary School; Swanpool Primary School; Tatong Primary School; Violet Town Primary School; Warrenbayne Primary School.

DON HAYWARD
Minister for Education

HISTORIC SHIPWRECKS ACT 1981

Notice is hereby given that, pursuant to section 30A (2) of the **Historic Shipwrecks Act 1981**, I have approved the form of infringement notices printed for the Victoria Police (form VP508) and for the Department of Conservation and Natural Resources (form EF-20-189-1). These notices may be used for the issue of an infringement notice by an inspector pursuant to section 30A (1) of the Act.

Dated 7 March 1994

ROBERT MACLELLAN
Minister for Planning

Transport Act 1983
ROADS CORPORATION
Commercial Passenger Vehicle and Tow Truck
Applications

Notice is hereby given that the following applications will be considered by the Roads Corporation after 4 May 1994.

Notice of any objection to the granting of an application should be forwarded to reach the Section Leader, Vehicle Licensing or any District Office of the Roads Corporation not later than 28 April 1994.

It will not be necessary for interested parties to appear on the date specified, unless advised in writing by the Corporation.

Australia Wide Bus Booking Centre Pty Ltd, Melbourne. Application to license one commercial passenger vehicle to be purchased in respect of a 1986 Toyota Coaster bus with seating capacity for 18 passengers to operate personalised golfing and sightseeing tours from

City Hotels to Puffing Billy and Beacon Hills Golf Course.

Fares: By agreement with the hirer.

Timetable: As and when required.

Note: Passengers will be picked up/set down within a 50km radius of the Melbourne GPO.

Australia Wide Bus Booking Centre Pty Ltd, Melbourne. Application to license one commercial passenger vehicle in respect of a 1985 Toyota Coaster bus with seating capacity for 12 passengers to operate City Night Light tours situated within a 20km radius of the Melbourne GPO.

Fares: By agreement with the hirer.

Timetable: As and when required.

Note: Passengers will be picked up/set down within a 50km radius of the Melbourne GPO.

Gregorys Motor Body Works Pty Ltd, North Melbourne. Application for variation of the conditions of tow truck licence numbers 679 and 690 which authorise the licensed vehicles to be managed, controlled and operated from a depot situated at 167-169 City Road, South Melbourne to change the depot address to 187 Abbotsford Street, North Melbourne.

Chris's Coaches Pty Ltd, Essendon. Application to license two commercial passenger vehicles in respect of one 1986 Volvo bus with seating capacity for 53 passengers and one 1987 Austral bus with seating capacity for 45 passengers to operate as metropolitan special service omnibuses from within a 55km pick-up radius of the Melbourne GPO.

Note: The vehicles to be licensed would hold a 5 star rating for charter purposes.

T. G. McCarthy, Inverloch. Application to license one class 1 tow truck to operate throughout the State of Victoria from a depot situated at 27 Bear Street, Inverloch for the purpose of lifting and carrying or towing damaged or disabled motor vehicles excluding the ability to attend the scene of a motor car accident.

B. W. Paton, Gladstone Park. Application to license seven commercial passenger vehicles to be purchased in respect of 1994 Ford LTD sedans each with seating capacity for 4 passengers to operate as metropolitan hire cars from 168 Carrick Drive, Gladstone Park.

R. S. Terry, Mt Waverley. Application for variation of the conditions of licence SV 627 which authorises the licensed vehicle to operate as a special purpose vehicle as follows:

The licensed vehicle shall be—

- (i) a 1950 Morris Minor convertible; and
- (iv) available to be hired in conjunction with a 1951 Morris Minor convertible coupe, the licence for which was granted to Mr A. T. Smith of Knoxfield.

to change

- (i) the vehicle to a 1974–78 Jaguar or Daimler sedan with seating capacity for 4 passengers; and

delete (iv)

Dated 31 March 1994

JEFF DALMAN
Section Leader—Vehicle Licensing

Description of Interest in Land: Being Lot 16 on Plan of Subdivision No. 51865 Parish of Bulleen.

Area: 1178 square metres.

Title Details: Land contained in Certificate of Title Volume 8367 Folio 094.

Survey Plan No.: 17922 (Parcel 16).

The survey plan referred to in this notice may be viewed at Property Services, VIC ROADS, 3 Prospect Hill Road, Camberwell.

Published with the authority of the Roads Corporation and the Minister for Roads and Ports.

T. H. HOLDEN
Manager Property Services
Roads Corporation

**Land Acquisition and Compensation Act
1986 and Transport Act 1983
NOTICE OF ACQUISITION**

Compulsory Acquisition of Interest in Land
The Roads Corporation declares that by this notice it acquires the following interest in the land described hereunder:

Owner's Name: Cyril Ernest Page and Marina Zilpah Page.

Description of Interest in Land: Being Lot 14 on Plan of Subdivision No. 50963 Parish of Bulleen.

Area: 734.7 square metres.

Title Details: Land contained in Certificate of Title Volume 8398 Folio 414.

Survey Plan No.: 17921 (Parcel 40).

The survey plan referred to in this notice may be viewed at Property Services, VIC ROADS, 3 Prospect Hill Road, Camberwell.

Published with the authority of the Roads Corporation and the Minister for Roads and Ports.

T. H. HOLDEN
Manager Property Services
Roads Corporation

**Land Acquisition and Compensation Act
1986 and Transport Act 1983
NOTICE OF ACQUISITION**

Compulsory Acquisition of Interest in Land
The Roads Corporation declares that by this notice it acquires the following interest in the land described hereunder:

Owner's Name: Marcus James Tutty and Judith Anne Tutty.

Description of Interest in Land: Being part of Lot 21 on Plan of Subdivision No. 53651 Parish of Bulleen.

Area: 49.1 square metres.

Title Details: Land contained in Certificate of Title Volume 8301 Folio 431.

Survey Plan No.: 17921 (Parcel 50).

The survey plan referred to in this notice may be viewed at Property Services, VIC ROADS, 3 Prospect Hill Road, Camberwell.

Published with the authority of the Roads Corporation and the Minister for Roads and Ports.

T. H. HOLDEN
Manager Property Services
Roads Corporation

**Land Acquisition and Compensation Act
1986 and Transport Act 1983
NOTICE OF ACQUISITION**

Compulsory Acquisition of Interest in Land
The Roads Corporation declares that by this notice it acquires the following interest in the land described hereunder:

Owner's Name: Christopher Lionel Preston and Annabelle Elizabeth Preston.

**STATE TENDER BOARD, VICTORIA
Schedule Nos 2/01 and 2/02
Tenders for the Supply of Provisions and Groceries**

Tenders will be received until 8.30 a.m. on Friday, 22 April 1994 from persons willing to supply provisions and groceries in such quantities as may be ordered by the Victorian

802 G 13 31 March 1994

Victoria Government Gazette

Government during the period 1 July 1994 to 30 June 1995.

Tender documents may be obtained from State Tender Board, 7th Floor, 49 Spring Street, Melbourne 3000. Telephone No. 615 3008.

Tenders must be deposited in the Tender Box at the Tender Board Office, 7th Floor, 49 Spring Street, Melbourne 3000, or, if sent by post, postage must be prepaid and the tenders addressed to the Chairman of the Tender Board, Tender Board Office, 49 Spring Street, Melbourne 3000, which office they must reach not later than by first post on the date of the closing of tenders. Under no circumstances will tender details be accepted by telephone.

N. L. JORDAN
Secretary to the Tender Board

STATE TENDER BOARD, VICTORIA
Tenders for the Service 1994-1996

Schedule No. 4/31
Funerals of Destitute Persons (Melbourne and Metropolitan Area)

Schedule No. 4/32
Removals of Deceased Persons to Melbourne City Mortuary (Melbourne and Metropolitan Area)

Tenders will be received until 8.30 a.m. on Friday, 22 April 1994 from persons willing to undertake Removal of Deceased Persons to the Melbourne City Mortuary, and/or Funerals of Destitute Persons (Melbourne and Metropolitan Area) as required by the Government of Victoria, from 1 July 1994 to 30 June 1996.

Tender documents may be obtained from the State Tender Board, 7th Floor, 49 Spring Street, Melbourne 3000. Telephone No. 615 3008.

Tenders enclosed in the envelope provided, must be deposited in the tender box at the Tender Board Offices, 7th Floor, 49 Spring Street, Melbourne 3000, or, if sent by post, postage must be prepaid and the tenders addressed to the Chairman of the Tender Board, Tender Board Offices, 49 Spring Street, Melbourne 3000, which office they must reach not later than by first post on the date of closing of tenders. Under no circumstances will tender details be accepted by telephone.

N. L. JORDAN
Secretary to the Tender Board

STATE TENDER BOARD
CONTRACTS ACCEPTED
Amendments

Schedule Number	Item Number	New Rate	Effective Date
		\$	
<i>Photographic Requirements</i>			
1/55	33.0	36.64	21.3.94
	34.0	49.13	
	35.0	358.27	
	42.0	3.31	
	43.0	---	
	44.0	4.26	
	45.0	31.22	
	46.0	15.88*	
	47.0	64.65	
	48.0	2.95	
	49.0	20.43*	
	50.0	16.89	
	59.0	15.88*	
	60.0	64.65	
	61.0	2.95+	
	62.0	20.43*	
	63.0	16.89	
	65.0	3.72	
	66.0	5.22	
	167.0	5.14	
	168.0	5.29	
	169.0	3.11#	
	173.0	18.42	
	180.0	19.46	
	181.0	3.99	
	204.0	19.46	
	208.0	4.76	
	219.0	16.77	
~ This item is no longer available.			
* Delete: 10 pack.			
Add: 5 pack.			
+ Delete: 20 exposure.			
Add: 24 exposure.			
# Delete: to make 5 litre.			
Add: to make 1 litre.			
<i>Tools (General)</i>			
1/56	24.0	22.80	30.3.94
	25.0	24.37	
	26.0	49.26	
	27.0	53.99	
	28.0	59.32	
	93.0	10.95	

N. L. JORDAN
Secretary to the Tender Board

**DEPARTMENT OF ENERGY AND
MINERALS**

All titles are located on the 1:100 000 mapsheet listed with each title.

**APPLICATION FOR EXPLORATION
LICENCE GRANTED**

No. 3534; CRA Exploration P/L; 194 grats, Beaufort and St Arnaud.

**APPLICATION FOR EXPLORATION
LICENCE REFUSED**

No. 3535; Goldstate Mining; 40 grats, Beaufort and St Arnaud.

EXPLORATION LICENCE RENEWED

No. 3163; Normandy Exploration Ltd; 64 grats, Benambra and Bogong.

No. 3219; Stawell Gold Mines P/L; 32 grats, Ararat.

**APPLICATION FOR MINING LICENCE
GRANTED**

No. 4694; R. Cooper and M. Jackson; 37.41 ha, Bacchus Marsh.

No. 4717; A. W. Linklater; 5 ha, Tyrrell.

No. 4776; R. L. and A. M. Stone; 4.8 ha, Ouyen.

MINING LICENCE RENEWED

No. 4683; Tallangalook P/L, Strategic Finance P/L and Calmin Gold P/L; 200 ha, Euroa.

MINING LICENCE TRANSFERRED

No. 4683; Tallangalook P/L, Strategic Finance P/L and Calmin Gold P/L; 200 ha, Euroa. Transferred to Tallangalook P/L, Strategic Finance P/L, Calmin Gold P/L and Golden Mount NL.

MINER'S RIGHT CLAIM EXPIRED

No. 649; W. G. Dollar; 0.96 ha, Heathcote.

**APPLICATION FOR EXTRACTIVE
INDUSTRIES LICENCE WITHDRAWN**

No. 1563; Boral Resources (Vic.) P/L; 58.3 ha, Merrimu.

**EXTRACTIVE INDUSTRIES LICENCE
EXPIRED**

No. 1100; D. R. and J. D. Kipping; 9.91 ha, Brankeet.

**APPLICATION FOR EXTRACTIVE
INDUSTRIES LEASE REFUSED**

No. 427; Sabrute P/L trading as Lang Lang Sand Supplies; 25.23 ha, Lang Lang.

S. J. PLOWMAN
Minister for Energy and Minerals

**Planning and Environment Act 1987
WERRIBEE PLANNING SCHEME
Notice of Approval of Amendment
Amendment L68**

The Minister for Planning has approved Amendment L68 to the Local Section of the Werribee Planning Scheme.

The amendment comes into operation on the date this notice is published in the *Government Gazette*.

The amendment rezones 1.28 hectare of land, being part of Crown Allotment 69 Section D Duncans Road, Werribee South from Public Purposes Reservation to an Intensive Agriculture zone.

A copy of the amendment can be inspected, free of charge, during office hours, at the Department of Planning and Development, Ground Floor, 477 Collins Street, Melbourne, and the office of the City of Werribee, 45 Princes Highway, Werribee.

GEOFF CODE
Manager

Planning Co-ordination Branch
Department of Planning and Development

**Planning and Environment Act 1987
SOUTH MELBOURNE PLANNING
SCHEME**

**Notice of Amendment
Amendment L75**

The Minister for Planning has prepared Amendment L75 to the Local Section of the South Melbourne Planning Scheme.

The amendment includes land required for the Exhibition Centre, bounded generally by South Wharf, Ferrars Street, Munro Street, Brady Street and Montague Street (except for land owned by Mazda Australia Pty Ltd) and Gordon House at the north east corner of Lorimer Street and Tyne Street, South Melbourne, in a Public Purposes 20 reservation. It also introduces a site specific control in the Planning Scheme Ordinance which requires the Minister for Planning's approval of plans for the Exhibition Centre.

The amendment can be inspected, free of charge, during office hours, at the Department of Planning and Development, Ground Floor, 477 Collins Street, Melbourne and at the offices of the City of Melbourne, 7th Floor, Council House, 200 Little Collins Street, Melbourne, and

804 G 13 31 March 1994

at the offices of the City of South Melbourne,
Town Hall, Bank Street, South Melbourne.

GEOFF CODE
Manager
Planning Co-ordination Branch
Department of Planning and Development

Planning and Environment Act 1987
MOORABBIN PLANNING SCHEME
Notice of Approval of Amendment
Amendment L31

The Minister for Planning has approved Amendment L31 to the Local Section of the Moorabbin Planning Scheme.

The amendment comes into operation on the date this notice is published in the *Government Gazette*.

The amendment rezones 5.8 hectare of land, being the former Moorleigh Secondary College, described as part of Crown Portion 58, Parish of Moorabbin, Bignell Road, Bentleigh East from the existing Public Purposes Reservation (Secondary School) to a Reservation for Local Government Purpose and Public Open Space.

A copy of the amendment can be inspected, free of charge, during office hours, at the Department of Planning and Development, Ground Floor, 477 Collins Street, Melbourne and the office of the City of Moorabbin, 999 Nepean Highway, Moorabbin.

GEOFF CODE
Manager
Planning Co-ordination Branch
Department of Planning and Development

Planning and Environment Act 1987
WERRIBEE PLANNING SCHEME
Notice of Approval of Amendment
Amendment L56

The Minister for Planning has approved Amendment L56 to the Werribee Planning Scheme.

The amendment comes into operation on the date this notice is published in the *Government Gazette*.

The amendment rezones land between the Werribee Plaza Shopping Centre and Barber Drive, Hoppers Crossing from Reserved Living zone to Restricted Business zone. In addition, the amendment allows staged increases in the gross leasable floor area of the Werribee Shopping Centre from 29,000 to 49,000 and

Victoria Government Gazette

then later to 70,000 square metres. The amendment also incorporates the Werribee Plaza Structure Plan 1993 into the planning scheme.

A copy of the amendment can be inspected free of charge during office hours at the offices of the City of Werribee, Civic Centre, 45 Princes Highway, Werribee and at the Department of Planning and Development, 477 Collins Street, Melbourne.

GEOFF CODE
Manager
Planning Co-ordination Branch
Department of Planning and Development

Planning and Environment Act 1987
KEILOR PLANNING SCHEME
Notice of Approval of Amendment
Amendment L68

The Minister for Planning has approved Amendment L68 to the Local Section of the Keilor Planning Scheme.

The amendment comes into operation on the date this notice is published in the *Government Gazette*.

The amendment rezones 2.02 hectares of land, being the former Overland Primary School, Eastleigh Avenue, Keilor East, from the existing Public Purposes Reservation to a Residential C zone.

A copy of the amendment can be inspected free of charge during office hours at the Department of Planning and Development, Ground Floor, 477 Collins Street, Melbourne, and the office of the City of Keilor, Older Calder Highway, Keilor.

GEOFF CODE
Manager
Planning Co-ordination Branch
Department of Planning and Development

Planning and Environment Act 1987
KEILOR PLANNING SCHEME
Notice of Approval of Amendment
Amendment L67

The Minister for Planning has approved Amendment L67 to the Local Section of the Keilor Planning Scheme.

The amendment comes into operation on the date this notice is published in the *Government Gazette*.

The amendment rezones 1.7 hectare of land, being the former Rosehill Park Primary School, bounded by McFarlane Street, Groves Street, Quinn Grove and the Cross Way, East Keilor from the existing Public Purposes Reservation to a Residential C zone.

A copy of the amendment can be inspected free of charge during office hours at the Department of Planning and Development, Ground Floor, 477 Collins Street, Melbourne, and the office of the City of Keilor, Older Calder Highway, Keilor.

GEOFF CODE
Manager

Planning Co-ordination Branch
Department of Planning and Development

Planning and Environment Act 1987
FRANKSTON PLANNING SCHEME
Notice of Approval of Amendment
Amendment L56

The Minister for Planning has approved Amendment L56 to the Local Section of the Frankston Planning Scheme.

The amendment comes into operation on the date this notice is published in the *Government Gazette*.

The amendment rezones about 2.05 hectares of land, being the former Frankston School Support Centre site, described as Lot 403 on LP 75223 bounded by Armata Crescent, Brunning Crescent and Alpina Street, Frankston North from the existing Public Purposes Reservation (Primary School) to part Residential C zone and part Public Open Space Reservation.

A copy of the amendment can be inspected free of charge during office hours at the Department of Planning and Development, Ground Floor, 477 Collins Street, Melbourne and the office of the City of Frankston, Civic Centre, Davey Street, Frankston.

GEOFF CODE
Manager

Planning Co-ordination Branch
Department of Planning and Development

Planning and Environment Act 1987
CAMBERWELL PLANNING SCHEME
Notice of Approval of Amendment
Amendment L37

The Minister for Planning has approved Amendment L37 to the Local Section of the Camberwell Planning Scheme.

The amendment comes into operation on the date this notice is published in the *Government Gazette*.

The amendment rezones 2.13 hectares of land, being the former Alamein Primary School, described as Lot 3 on LP 338434 Alamein Avenue from the existing Public Purposes Reservation to a Camberwell Residential zone.

A copy of the amendment can be inspected free of charge during office hours at the Department of Planning and Development, Ground Floor, 477 Collins Street, Melbourne and the office of the City of Camberwell, Municipal Offices, Inglesby Road, Camberwell.

GEOFF CODE
Manager

Planning Co-ordination Branch
Department of Planning and Development

Planning and Environment Act 1987
BOX HILL PLANNING SCHEME
Notice of Approval of Amendment
Amendment L22

The Minister for Planning has approved Amendment L22 to the Local Section of the Box Hill Planning Scheme.

The amendment comes into operation on the date this notice is published in the *Government Gazette*.

The amendment rezones 1.76 hectares of land, being the former Koonung Heights Primary School site, described as part of Lot 2, on LP 4015 bounded by Sewell Street and Milne, Belmore and McColl Roads, Box Hill North from the existing Public Purposes Reservation to a Residential C zone.

A copy of the amendment can be inspected free of charge during office hours at the Department of Planning and Development, Ground Floor, 477 Collins Street, Melbourne

806 G 13 31 March 1994

and at the office of the City of Box Hill, 1022 Whitehorse Road, Box Hill.

GEOFF CODE
Manager
Planning Co-ordination Branch
Department of Planning and Development

Planning and Environment Act 1987
DIAMOND VALLEY PLANNING SCHEME
Notice of Approval of Amendment
Amendment L52

The Minister for Planning has approved Amendment L52 to the Local Section of the Diamond Valley Planning Scheme.

The amendment comes into operation on the date this notice is published in the *Government Gazette*.

The amendment rezones 2.02 hectares of land, being the former Grimshaw Primary School, described as Lot 258 on LP 84862 north east corner of Hastings and Ellery Streets from the existing Public Purposes Reservation to Residential C zone.

A copy of the amendment can be inspected free of charge during office hours at the Department of Planning and Development, Ground Floor, 477 Collins Street, Melbourne and the office of the Shire of Diamond Valley, Civic Drive, Greensborough.

GEOFF CODE
Manager
Planning Co-ordination Branch
Department of Planning and Development

Planning and Environment Act 1987
MELBOURNE PLANNING SCHEME
Notice of Approval of Amendment
Amendment L109

The Minister for Planning has approved Amendment L109 to the Melbourne Planning Scheme.

The amendment comes into operation on the date this notice is published in the *Government Gazette*.

The amendment changes the Local Section (Part 2) of the Melbourne Planning Scheme and includes in the Schedule of Exempt Proposals, a proposal to permit the use of Nos 11-17 Cohen Place, Melbourne (formerly 4-6 Cohen Place) as an open lot car park.

Victoria Government Gazette

The proposed development of the open lot car park is solely for the use of the Chateau Melbourne Hotel at Nos 131-137 Lonsdale Street, Melbourne.

A copy of the amendment can be inspected free of charge during office hours at the Department of Planning and Development, Ground Floor, 477 Collins Street, Melbourne and at the office of the City of Melbourne, Technical Services Department, 200 Little Collins Street, Melbourne.

GEOFF CODE
Manager
Planning Co-ordination Branch
Department of Planning and Development

Planning and Environment Act 1987
CHELSEA PLANNING SCHEME
Notice of Approval of Amendment
Amendment L9

The Minister for Planning has approved Amendment L9 to the Local Section of the Chelsea Planning Scheme.

The amendment comes into operation on the date this notice is published in the *Government Gazette*.

The amendment rezones about 8.4 hectares of land, being the former Aspendale Technical School, described as Part of Crown Allotment 137, Parish of Lyndhurst, north-east corner of Laura and Glen Streets, Aspendale from the existing Public Purposes Reservation to a Residential C zone.

A copy of the amendment can be inspected free of charge during office hours at the Department of Planning and Development, Ground Floor, 477 Collins Street, Melbourne and the office of the City of Chelsea, 1 Chelsea Road, Chelsea.

GEOFF CODE
Manager
Planning Co-ordination Branch
Department of Planning and Development

Planning and Environment Act 1987
DIAMOND VALLEY PLANNING SCHEME
Notice of Approval of Amendment
Amendment L51

The Minister for Planning has approved Amendment L51 to the Local Section of the Diamond Valley Planning Scheme.

Victoria Government Gazette

The amendment comes into operation on the date this notice is published in the *Government Gazette*.

The amendment rezones 1.62 hectares of land, being the former Plenty Primary School, described as Part of Crown Portion 3, Section 4, Parish of Morang, Howell Road, Plenty from the existing Public Purposes Reservation to Plenty Residential zone.

A copy of the amendment can be inspected, free of charge, during office hours, at the Department of Planning and Development, Ground Floor, 477 Collins Street, Melbourne and the office of the Shire of Diamond Valley, Civic Drive, Greensborough.

GEOFF CODE
Manager

Planning Co-ordination Branch
Department of Planning and Development

Planning and Environment Act 1987
MALVERN PLANNING SCHEME
Notice of Approval of Amendment
Amendment L24

The Minister for Planning has approved Amendment L24 to the Malvern Planning Scheme.

The amendment comes into operation on the date this notice is published in the *Government Gazette*.

The amendment rezones Lots 1 and 2 LP 37398, No. 30-32 Chadstone Road, East Malvern from an Open Space—Public Existing reservation to a Residential C zone to correct an anomaly in the scheme which has existed since 1955.

A copy of the amendment can be inspected, free of charge, during office hours, at the offices of the City of Malvern, Municipal Office, corner Glenferrie and High Streets, Malvern and at the Department of Planning and Development, 477 Collins Street, Melbourne.

GEOFF CODE
Manager

Planning Co-ordination Branch
Department of Planning and Development

G 13 31 March 1994 807

Erratum
METROPOLITAN REGION PLANNING
SCHEMES
Amendment RL160

In *Government Gazette* G9 dated 3 March 1994 on page 565 the notice for the above amendment was incorrect:

In the first paragraph the word "approved" should read "prepared".

GEOFF CODE
Manager

Planning Co-ordination Branch
Department of Planning and Development

Planning and Environment Act 1987
KNOX PLANNING SCHEME
Notice of Approval of Amendment
Amendment L72

The Minister for Planning has approved Amendment L72 to the Knox Planning Scheme.

The amendment comes into operation on the date this notice is published in the *Government Gazette*.

The amendment modifies the provisions of the Knox Special Peripheral Business Zone as it affects the Knox Towerpoint Shopping Centre, 509 Burwood Highway, Knoxfield to facilitate its development as a discount retail and peripheral sales centre.

A copy of the amendment can be inspected, free of charge, during office hours, at the offices of the City of Knox Civic Centre, 511 Burwood Highway, Knoxfield and at the Department of Planning and Development, 477 Collins Street, Melbourne.

GEOFF CODE
Manager

Planning Co-ordination Branch
Department of Planning and Development

Planning and Environment Act 1987
BROADMEADOWS PLANNING SCHEME
Notice of Approval of Amendment
Amendment L55

The Minister for Planning has approved Amendment L55 to the Local Section of the Broadmeadows Planning Scheme.

The amendment comes into operation on the date this notice is published in the *Government Gazette*.

808 G 13 31 March 1994

The amendment provides that a permit is not required for the construction of buildings and works on land at 1185-1197 Pascoe Vale Road and 10-28 Coleraine Street, Broadmeadows for a shopping centre and ancillary purposes if the buildings and works are in accordance with a consent notice which refers to specific plans and contains conditions. It also provides that Clauses 17 (Access to Main Roads) and 19 (Car Parking) do not apply if the land is used and developed in accordance with the consent notice.

A copy of the amendment can be inspected, free of charge, during office hours, at the Department of Planning and Development, Ground Floor, 477 Collins Street, Melbourne and at the offices of the City of Broadmeadows, Pascoe Vale Road, Broadmeadows.

GEOFF CODE
Manager
Planning Co-ordination Branch
Department of Planning and Development

Planning and Environment Act 1987
METROPOLITAN REGION PLANNING
SCHEMES
Notice of Amendment
Amendment R120

The Minister for Planning has prepared Amendment R120 to the Regional Section of all planning schemes in the Metropolitan Region.

The amendment changes the schemes by including "equestrian supplies" in the definition of peripheral sales.

A copy of the amendment can be inspected, free of charge, during office hours, at the offices of the Department of Planning and Development, Ground Floor, 477 Collins Street, Melbourne and at the offices of each municipality in the Metropolitan Region.

Submissions about the amendment must be sent to the Minister for Planning, Attention: Planning Co-ordination Branch, PO Box 2240T, Melbourne 3001 or Fax 628 5132 by 2 May 1994.

GEOFF CODE
Manager
Planning Co-ordination Branch
Department of Planning and Development

Victoria Government Gazette

Planning and Environment Act 1987
TRARALGON (SHIRE) PLANNING
SCHEME

Notice of Approval of Amendment
Amendment L44

The Minister for Planning has approved Amendment L44 to the Traralgon (Shire) Planning Scheme.

The amendment comes into operation on the date this notice is published in the *Government Gazette*.

The amendment inserts a site specific clause—9.2 (8) to allow the responsible authority to grant a permit for a two-lot subdivision of Lot 3, Lodged Plan 16999, Crown Allotment 45, Parish of Traralgon being the Latrobe Motel & Convention Centre.

A copy of the amendment can be inspected, free of charge, during office hours, at the offices of the Shire of Traralgon, Kay Street, Traralgon and at the Department of Planning and Development, 477 Collins Street, Melbourne.

GEOFF CODE
Manager
Planning Co-ordination Branch
Department of Planning and Development

Planning and Environment Act 1987
GREATER GEELONG PLANNING SCHEME
Notice of Approval of Amendment
Amendment R69

The Minister for Planning has approved Amendment R69 to the Regional Section of the Greater Geelong Planning Scheme.

The amendment comes into operation on the date this notice is published in the *Government Gazette*.

The amendment rezones part being the former Bellarine Primary School site having a frontage to the north side of Portarlinton Road, east of Spray Farm Lane from the existing Public Purposes Reservation to a Rural General Farming zone.

A copy of the amendment can be inspected free of charge during office hours at the Department of Planning and Development, Ground Floor, 477 Collins Street, Melbourne

and the office of the City of Greater Geelong—
Bellarine District, Collins Street, Drysdale.

The amendment lapsed on 25 July 1992.

GEOFF CODE
Manager
Planning Co-ordination Branch
Department of Planning and Development

GEOFF CODE
Manager
Planning Co-ordination Branch
Department of Planning and Development

Planning and Environment Act 1987
BULN BULN PLANNING SCHEME
Notice of Approval of Amendment
Amendment L27

Planning and Environment Act 1987
YARRAWONGA PLANNING SCHEME
Notice of Approval of Amendment
Amendment L21, Part 1

The Minister for Planning has approved
Amendment L27 to the Buln Buln Planning
Scheme.

The Minister for Planning has approved
Amendment L21, Part 1 to the Yarrowonga
Planning Scheme.

The amendment comes into operation on the
date this notice is published in the *Government
Gazette*.

The amendment comes into operation on the
date this notice is published in the *Government
Gazette*.

The amendment includes 1850 m² of land
being part of Crown Allotments 1 and 2, Section
14, Township of Drouin and part of Lot 2
PS306031K in a "Proposed Minor Road
Reserve" instead of being partly zoned
Residential A and partly zoned Commercial.
The change is to provide a proposed road link
between Cook Street and Main South Road,
Drouin.

The amendment rezones about 10 hectares of
land on the south eastern corner of Cahills Road
and Old Wilby Road, Yarrowonga from Rural
Farming to Rural Residential.

A copy of the amendment can be inspected
free of charge during office hours at the offices
of the Shire of Buln Buln, 33 Young Street,
Drouin and at the Department of Planning and
Development, 477 Collins Street, Melbourne.

A copy of the amendment can be inspected
free of charge during office hours at the offices
of the Shire of Yarrowonga, Belmont Street,
Yarrowonga and at the Department of Planning
and Development, 477 Collins Street,
Melbourne.

GEOFF CODE
Manager
Planning Co-ordination Branch
Department of Planning and Development

GEOFF CODE
Manager
Planning Co-ordination Branch
Department of Planning and Development

Planning and Environment Act 1987
WARRAGUL PLANNING SCHEME
Notice of Lapsing of Amendment
Amendment L19

Public Holidays Act 1993
**APPOINTMENT OF ADDITIONAL PUBLIC
HALF-HOLIDAY**

Pursuant to section 30 (1) (a) of the **Planning
and Environment Act 1987**, Amendment L19
to the Warragul Planning Scheme has lapsed.

I, Roger Pescott, Minister for Industry
Services, under section 7 of the **Public Holidays
Act 1993** give notice that I appoint a public half-
holiday on Tuesday, 1 November 1994 in the
Township of Wedderburn in the municipal
district of the Shire of Korong.
Dated 17 March 1994

ROGER PESCOTT
Minister for Industry Services

The amendment proposed to change the
Planning Scheme by including an Outline
Development Plan for a co-ordinated car park in
the commercial area of Warragul.

Local Government Act 1989
**NOTICE TO FORBID COUNCILS
ENTERING INTO CONTRACTS WITH
SENIOR OFFICERS THAT EXPIRE AFTER
1 OCTOBER 1995**

I, Roger M. Hallam, Minister for Local
Government, acting under section 95a of the

810 G 13 31 March 1994

Victoria Government Gazette

Local Government Act 1989, forbid the undermentioned Councils from entering into any contracts with senior officers that expire after 1 October 1995:

Shire of Colac, City of Colac, Shire of Otway, Shire of Heytesbury, Town of Camperdown, Shire of Hampden, Shire of Mortlake, City of Warrnambool, Shire of Warrnambool, Borough of Port Fairy, Shire of Belfast, Shire of Minhamite, Shire of Mount Rouse, City of Portland, Shire of Heywood, City of Hamilton, Shire of Dundas, Shire of Ripon, Shire of Lexton, City of Ararat, Shire of Ararat, Shire of Glenelg and Shire of Wannon.

This notice remains in force until 1 December 1994, unless sooner revoked by notice published in the *Government Gazette*.

Dated 28 March 1994

ROGER M. HALLAM
Minister for Local Government

APPOINTMENT

**Stock Diseases Act 1968
APPOINTMENT**

The Department of Agriculture, by decision under delegation 14.1 has appointed the following officer as an Inspector under the above Act, without additional salary.

<i>Name</i>	<i>Classification</i>
Coffey, Leo Thomas	Acting Scientist, Sci-1
	MICHAEL TAYLOR Secretary

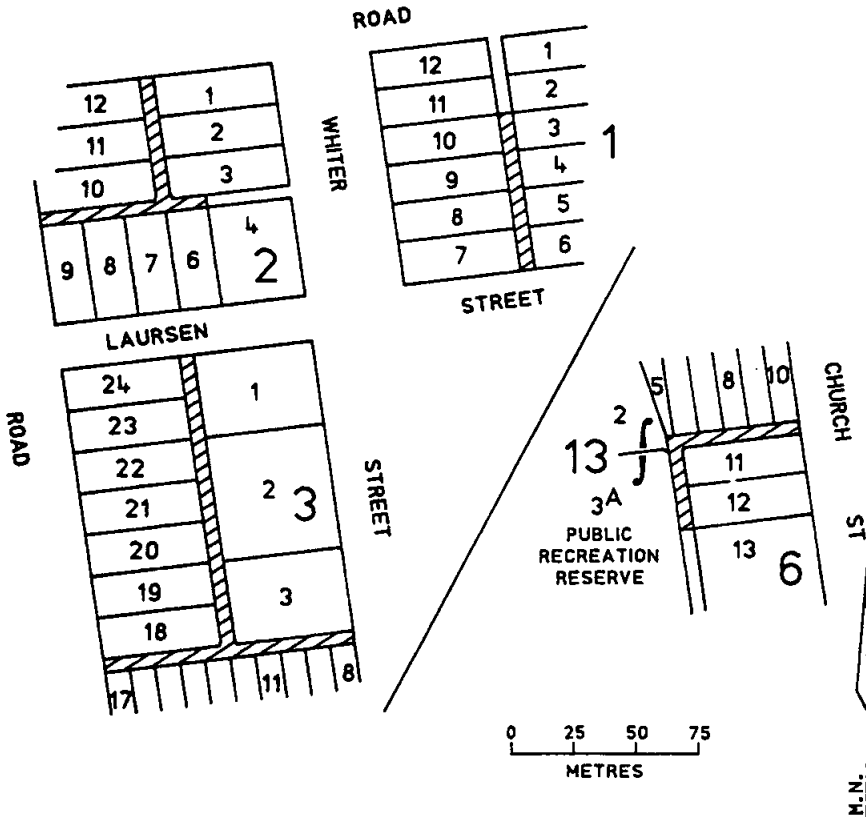
ORDERS IN COUNCIL

**Land Act 1958
UNUSED ROADS CLOSED**

The Governor in Council under section 349 of the Land Act 1958 and with the consent in writing of the municipality concerned and the adjoining owners closes the following unused roads:

MUNICIPAL DISTRICT OF THE SHIRE OF KERANG

MURRABIT—The roads in the Township of Murrabit as indicated by hatching on plan hereunder—(M 474[10]) (P 130279).



Dated 29 March 1994

Responsible Minister:
M. A. BIRRELL
Minister for Conservation and Environment

KATHY WILSON
Acting Clerk of the Executive Council

Land Act 1958
SALE OF CROWN LAND BY PRIVATE
TREATY

The Governor in Council, pursuant to section 99A (1) (a) of the **Land Act 1958**, approves the sale by private treaty of the Crown land described below.

Property Address: 99 Lorimer Street, South Melbourne.

Crown Description and Certified Plan No.: Crown Allotments 12B, 12C, 12D, 12E, Section 103, Parish of Melbourne South as described on Certified Plan No. 112549.

This Order supersedes the Order issued on 23 November 1993.

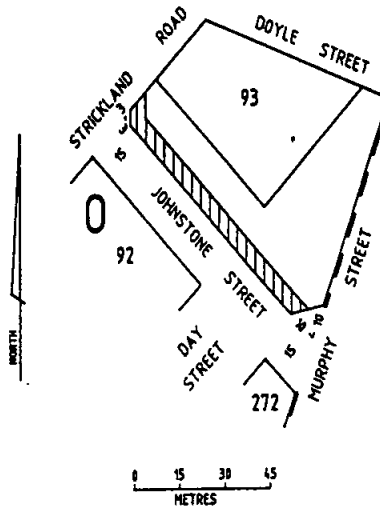
Dated 29 March 1994

Responsible Minister:
 IAN SMITH
 Minister for Finance

KATHY WILSON
 Acting Clerk of the Executive Council

MUNICIPAL DISTRICT OF THE CITY OF
BENDIGO

At BENDIGO—The road at Bendigo, Parish of Sandhurst as indicated by hatching on plan hereunder—(S 372 [14]) (GL 13128)



Land Act 1958
UNUSED ROAD CLOSED

The Governor in Council under section 349 of the **Land Act 1958** and with the consent in writing of the municipality concerned and the adjoining owner closes the following unused road:

MUNICIPAL DISTRICT OF THE SHIRE OF
OTWAY

MOORBANOOL—The road in the Parish of Moorbanool shown as Crown Allotment 53E on Certified Plan No. 110261 lodged in the Central Plan Office—(L1-3057).

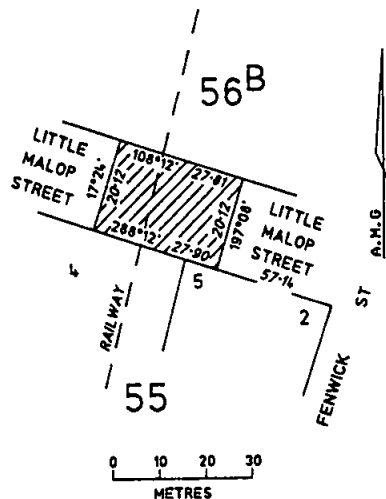
Dated 29 March 1994

Responsible Minister:
 M. A. BIRRELL
 Minister for Conservation and Environment

KATHY WILSON
 Acting Clerk of the Executive Council

MUNICIPAL DISTRICT OF THE CITY OF
GREATER GEELONG

CORIO—The road in the Parish of Corio as indicated by hatching on plan hereunder—(5311-3) (L1-1642)



Land Act 1958
UNUSED ROADS CLOSED

The Governor in Council under section 349 of the **Land Act 1958** and with the consents in writing of the municipalities concerned closes the following unused roads:

814 G 13 31 March 1994

Dated 29 March 1994

Responsible Minister:

M. A. BIRRELL

Minister for Conservation and Environment

KATHY WILSON

Acting Clerk of the Executive Council

**Shop Trading Act 1987
EXEMPTION FROM CLOSING HOURS
PROVISIONS**

Festivals

The Governor in Council under section 8 (3) of the **Shop Trading Act 1987** exempts all shops located in the commercial area of Euroa and throughout the Shire of Euroa, and taking part in the Romjens Euroa Country Classic from any part of the provisions of section 7 of the Shop Trading Act on the following day:

Sunday, 10 April 1994

between the hours of 9.30 a.m. and 5.30 p.m.

Dated 29 March 1994

Responsible Minister:

VIN HEFFERNAN

Minister for Small Business and
Youth Affairs

KATHY WILSON

Acting Clerk of the Executive Council

**Historic Buildings Act 1981 (No. 9667)
AMENDMENT OF REGISTER OF
HISTORIC BUILDINGS**

Under section 14 of the **Historic Buildings Act 1981**, the Governor in Council amends the Register by adding Historic Building No. 1000.

Former Railway Workshops, Champion Road, Newport (City of Williamstown)

To the extent of:

* All the following buildings shown hatched on plan 601278 (A), endorsed by the Chairperson, Historic Buildings Council, and held by the Director, Historic Buildings Council.

Building 13: Central block (offices);

Building 14: Central block (stores);

Building 61: Tarpaulin shop;

Building 64: West block, including the attached east and west engine houses, the west engine house chimney base, and the spring shop (Building 63);

Building 67: Water tower;

Victoria Government Gazette

Building 69: East block;

Building 70: East block engine and boiler house, and chimney;

Building 71: East block lavatory.

(Building numbers are those used in the *Heritage Study of Newport Workshops 1888-1988* by C. & M. J. Doring Pty Ltd).

* All the extant plant, works, objects and machinery associated with the former use of the above buildings, with particular emphasis on the following items of plant:

Plant No. 1607 and 1608: Cambell Sloss & McCann overhead travelling (rope driven) cranes;

Plant No. 1623: Kirkstall mechanical crane;

Plant No. 2337: Kirkstall steam hammer;

Plant No. 2106: Sawmill steam engines A and B, boiler and associated sub-floor power transmission system;

Plant No. ZZ20: Patterns and pattern records.

(Plant numbers are those used in the *Heritage Study of Newport Workshops 1888-1988* by C. & M. J. Doring Pty Ltd).

* All the land marked L1 on plan 601278 (A), endorsed by the Chairperson, Historic Buildings Council, and held by the Director, Historic Buildings Council, being part of the land described as Lot 2 on Plan of Subdivision 301362M on Certificate of Title Volume 10094 Folio 152.

Dated 29 March 1994

Responsible Minister:

ROBERT MACLELLAN

Minister for Planning

KATHY WILSON

Acting Clerk of the Executive Council

**Crown Land (Reserves) Act 1978
NOTICE OF INTENTION**

The Governor in Council under section 10 of the **Crown Land (Reserves) Act 1978** gives notice of intention to revoke the following temporary reservations:

BENDIGO—The temporary reservation by Order in Council of 8 January 1952 of 680 square metres of land in Section 89C, City of Bendigo, Parish of Sandhurst as a site for a Baby Health Centre—(Rs 4474).

GOORNONG—The temporary reservation by Order in Council of 6 October 1890 of 1·214 hectares of land in the Township of Goornong (formerly Allotments 11, 12, 13, 14, 15 and 16, Section 1), Parish of Goornong as a site for Police Purposes, revoked as to part by Orders in Council of 16 October 1990 and 5 October 1993 so far only as the portion containing 2160 square metres shown as Crown Allotment 13D, Section 1, Township of Goornong on Certified Plan No. 110138 lodged in the Central Plan Office—(Rs 826).

OUYEN—The temporary reservation by Order in Council of 22 January 1918 of 2274 square metres of land being Crown Allotment 7, Section 13, Township of Ouyen, Parish of Ouyen as a site for Water Supply Purposes—(Rs 1723).

POWELLTOWN—The temporary reservation by Order in Council of 24 November 1964 of 1·935 hectares of land in the Township of Powelltown, Parish of Beenak as a site for State School purposes, revoked as to part by Order in Council of 24 April 1990 so far as the balance remaining containing 1·862 hectares—(Rs 8397).

SANDON—The temporary reservation by Order in Council of 7 June 1880 of 2·023 hectares of land in the Parish of Sandon (formerly part of Allotment 63) as a site for Public purposes (State School)—(P 132165).

Dated 29 March 1994

Responsible Minister:

M. A. BIRRELL
Minister for Conservation and Environment

KATHY WILSON
Acting Clerk of the Executive Council

**Crown Land (Reserves) Act 1978
REVOCATION OF TEMPORARY
RESERVATIONS**

The Governor in Council under section 10 of the **Crown Land (Reserves) Act 1978** revokes the following temporary reservations:

BOORT—The temporary reservation by Order in Council of 25 June 1968 of 3·106 hectares of land in the Township of Boort, Parish of Boort as a site for State School Purposes, so far only as the portion containing 779 square metres as indicated by hatching on plan published in the

Victoria Government Gazette on 10 February 1994—page 402—(Rs 9009).

CASTLE DONNINGTON—The temporary reservation by Order in Council of 15 July 1952 of 658 square metres of land in the Parish of Castle Donnington as a site for Police purposes—(Rs 6960).

NUMBRUK—The temporary reservation by Order in Council of 23 February 1886 of 8094 square metres of land in the Parish of Numbruk (formerly Parish of Walhalla) as a site for a State School—(L10-4976).

OMEO—The temporary reservation by Order in Council of 29 April 1958 of 1·81 hectares of land in the Township of Omeo, Parish of Cobungra as a site for Court House and Police Purposes, revoked as to part by various Orders, so far only as the portion containing 1525 square metres shown as Crown Allotments 1L, Section D, Township of Omeo on Certified Plan No. 112587 lodged in the Central Plan Office—(Rs 7367).

RED CLIFFS—The temporary reservation by Order in Council of 11 July 1923 of 1442 square metres of land in Section 6 at Red Cliffs, Parish of Mildura (formerly Allotments 28 and 29) as a site for Police purposes, so far only as the portion containing 780 square metres shown as Crown Allotment 30A, Section 6 at Red Cliffs, Parish of Mildura on Certified Plan No. 112508 lodged in the Central Plan Office—(Rs 2795).

WONTHAGGI—The temporary reservation by Order in Council of 3 August 1982 of 911 square metres of land being Crown Allotment 32D, Parish of Wonthaggi as a site for Police purposes—(Rs 12114).

Dated 29 March 1994

Responsible Minister:

M. A. BIRRELL
Minister for Conservation and Environment

KATHY WILSON
Acting Clerk of the Executive Council

**Crown Land (Reserves) Act 1978
INCORPORATION OF COMMITTEE OF
MANAGEMENT OF "CALEDONIAN PARK"
RECREATION RESERVE**

The Governor in Council, under section 14A (1) of the **Crown Land (Reserves) Act 1978**, being satisfied that it is in the public interests to declare to be a corporation the Committee of

816 G 13 31 March 1994

Management appointed under section 14 (2) of the Act of the land described in the schedule hereunder:

- (a) declares that the Committee of Management shall be a corporation;
- (b) assigns the name "Caledonian Park Committee Incorporated" to the corporation; and

under section 14B (3) of the Act, appoints Warren Peter Dale to be Chairperson of the corporation.

SCHEDULE

The remaining lands in the Township of Ballan temporarily reserved as sites for public recreation by Orders in Council of 1 August 1870, 12 December 1950 and 24 November 1981 together with the portion of land permanently reserved by Order in Council of 23 May 1881 for public purposes that abuts such temporary reservations—(Rs 4832).

Dated 29 March 1994

Responsible Minister:

M. A. BIRRELL

Minister for Conservation and Environment

KATHY WILSON

Acting Clerk of the Executive Council

Crown Land (Reserves) Act 1978 INCORPORATION OF COMMITTEE OF MANAGEMENT OF TYERS MECHANICS INSTITUTE AND FREE LIBRARY RESERVE

The Governor in Council, under section 14A (1) of the **Crown Land (Reserves) Act 1978**, being satisfied that it is in the public interests to declare to be a corporation the Committee of Management appointed under section 14 (2) of the Act of the land described in the schedule hereunder:

- (a) declares that the Committee of Management shall be a corporation;
- (b) assigns the name "Tyers Mechanics Hall Committee of Management Incorporated" to the corporation; and

under section 14B (3) of the Act, appoints Cheryl Credlin to be Chairperson of the corporation.

Victoria Government Gazette

SCHEDULE

The remaining land in the Parish of Boola Boola temporarily reserved by Order in Council of 29 May 1888 as a site for a Mechanics Institute and Free Library—(Rs 148).

Dated 29 March 1994

Responsible Minister:

M. A. BIRRELL

Minister for Conservation and Environment

KATHY WILSON

Acting Clerk of the Executive Council

Crown Land (Reserves) Act 1978

NOTICE OF INTENTION

The Governor in Council under section 10 of the **Crown Land (Reserves) Act 1978** gives notice of intention to revoke the following temporary reservations:

ARCHDALE—The temporary reservation by Order in Council of 14 August 1933 of 8094 square metres of land adjoining Crown Allotment 95, Parish of Archdale as a site for a State School—(P 120016).

BORUNG—The temporary reservation by Order in Council of 29 April 1878 of 4047 square metres of land adjoining Crown Allotment 19, Section 4, Parish of Borung as a site for Public purposes (State School)—(P 133105).

SANDON—The temporary reservation by Order in Council of 4 May 1874 of 2.023 hectares of land in the Parish of Sandon (formerly part of Allotment 79, Section 5) as a site for State School purposes—(P 132167).

Dated 29 March 1994

Responsible Minister:

M. A. BIRRELL

Minister for Conservation and Environment

KATHY WILSON

Acting Clerk of the Executive Council

Crown Land (Reserves) Act 1978

REVOCATION OF TEMPORARY RESERVATIONS

The Governor in Council under section 10 of the **Crown Land (Reserves) Act 1978** revokes the following temporary reservations:

HOLDEN—The temporary reservation by Order in Council of 11 November 1980 of 1125 square metres of land being Crown Allotment 7,

Section 25, Parish of Holden as a site for a Departmental residence—(Rs 11511).

YEA—The temporary reservation by Order in Council of 17 February 1891 of 1.204 hectares of land being Crown Allotments 1, 2 and 3, Section 27, Township of Yea as a site for Municipal Sale Yards—(P 180808).

YEA—The temporary reservation by Order in Council of 24 September 1900 of 8650 square metres of land being Crown Allotment 4, Section 27A, Township of Yea as a site for Municipal Sale Yards in addition to the site temporarily reserved therefor by Order in Council of 17 February 1891—(P 180808).

Dated 29 March 1994

Responsible Minister:

M. A. BIRRELL

Minister for Conservation and Environment

KATHY WILSON

Acting Clerk of the Executive Council

Crown Land (Reserves) Act 1978
NOTICE OF INTENTION

The Governor in Council under section 10 of the **Crown Land (Reserves) Act 1978** gives notice of intention to revoke the following temporary reservations:

BROADMEADOWS—The temporary reservation by Order in Council of 4 September 1865 of 5261 square metres of land in the Township of Broadmeadows as a site for Police purposes, revoked as to part by Order in Council of 21 June 1960, so far only as the portion containing 871 square metres shown as Crown Allotment 1G, Section 1, Township of Broadmeadows, Parish of Will Will Rook as shown on Certified Plan No. 112622 lodged in the Central Plan Office—(Rs 7835).

COHUNA—The temporary reservation by Order in Council of 25 January 1983 of 7200 square metres of land being Crown Allotment 19A, Section E, Parish of Cohuna as a site for water supply purposes, revoked as to part by various Orders, so far as the balance remaining containing 877 square metres shown as Crown Allotment 19F, Section E, Parish of Cohuna on Certified Plan No. 110221 lodged in the Central Plan Office—(Rs 6063).

COLQUHOUN—The temporary reservation by Order in Council of 18 November 1986 of 6006 square metres of land being Crown Allotments 84K and 84J, Parish of Colquhoun as a site for a Public Park—(Rs 13299).

DONALD—The temporary reservation by Order in Council of 30 June 1981 of 1937 square metres of land being Crown Allotment 3A, Section 16, Township of Donald as a site for a Departmental residence—(Rs 11749).

KILMORE—The temporary reservation by Order in Council of 19 May 1954 of 1932 square metres of land in the Township of Kilmore, Parish of Bylands as a site for Police purposes, so far only as the portion containing 1218 square metres shown as Crown Allotment 13, Section 33, Township of Kilmore on Certified Plan No. 112657 lodged in the Central Plan Office—(Rs 7253).

MAFFRA—The temporary reservation by Order in Council of 6 January 1873 of 2023 square metres of land being Crown Allotment 10, Section 4, Township of Maffra as a site for Police purposes, so far only as the portion containing 932 square metres shown as Crown Allotment 10A, Section 4, Township of Maffra on Certified Plan No. 112650 lodged in the Central Plan Office—(L10-5481).

Dated 29 March 1994

Responsible Minister:

M. A. BIRRELL

Minister for Conservation and Environment

KATHY WILSON

Acting Clerk of the Executive Council

Crown Land (Reserves) Act 1978
NOTICE OF INTENTION

The Governor in Council under section 10 of the **Crown Land (Reserves) Act 1978** gives notice of intention to revoke the following temporary reservations:

CARPENDAIT—The temporary reservation by Order in Council of 19 November 1974 of 1.9 hectares of land being Crown Allotment 52C, Parish of Carpendait as a site for Public purposes (Gravel Supply)—(Rs 10005).

NUNAWADING—The temporary reservation by Order in Council of 10 July 1951 of 607 square metres of land in the Parish of Nunawading as a site for Police purposes—(Rs 6581).

OMEQ—The temporary reservation by Order in Council of 15 September 1981 of 1.071 hectares of land being Crown Allotment 86C, Township of Omeo as a site for Department of Crown Lands and Survey purposes so far only as the portion containing 8581 square metres

818 G 13 31 March 1994

shown as Crown Allotments 86G and 86H, Township of Omeo, Parish of Cobungra on Certified Plan No. 112413 lodged in the Central Plan Office—(Rs 7159).

Dated 29 March 1994

Responsible Minister:

M. A. BIRRELL

Minister for Conservation and Environment

KATHY WILSON

Acting Clerk of the Executive Council

Crown Land (Reserves) Act 1978
NOTICE OF INTENTION

The Governor in Council under section 10 of the **Crown Land (Reserves) Act 1978** gives notice of intention to revoke the following temporary reservations:

MARYBOROUGH—The temporary reservation by Order in Council of 28 April 1970 of 1695 square metres of land in the Parish of Maryborough as a site for public purposes (purposes of the Forests Act) so far only as the portion containing 1337 square metres shown as Crown Allotment 78A, Section 23A, Parish of Maryborough, on Certified Plan No. 112621 lodged in the Central Plan Office—(Rs 7619).

MARYSVILLE—The temporary reservation by Order in Council of 30 October 1956 of 1·214 hectares of land in the Township of Marysville, Parish of Steavenson as a site for the Purposes of the Forests Acts, so far only as the portion containing 2699 square metres shown as Crown Allotments 15A and 15B, Section 2, Township of Marysville on Certified Plan No. 112331 lodged in the Central Plan Office—(Rs 7511).

MERBEIN—The temporary reservation by Order in Council of 11 January 1977 of 4818 square metres of land being Crown Allotment 67E, Parish of Merbein as a site for public purposes. (State Rivers and Water Supply Commission purposes)—(Rs 10259).

MERBEIN—The temporary reservation by Order in Council of 28 November 1967 of 2023 square metres of land in the Township of Merbein, Parish of Merbein as a site for Water Supply purposes, so far only as the portion containing 896 square metres shown as Crown Allotment 1A, Section 11, Township of Merbein on Certified Plan No. 109982 lodged in the Central Plan Office—(Rs 8891).

MULLROO—The temporary reservation by Order in Council of 12 December 1930 of 581 hectares of land in the Parish of Mullroo as a site

Victoria Government Gazette

for water supply purposes, revoked in part by various Orders, so far only as the portions containing 3021 square metres shown as Crown Allotments 31A and 31B, Parish of Mullroo on Certified Plan No. 109975 lodged in the Central Plan Office—(Rs 4076).

Dated 29 March 1994

Responsible Minister:

M. A. BIRRELL

Minister for Conservation and Environment

KATHY WILSON

Acting Clerk of the Executive Council

Crown Land (Reserves) Act 1978
NOTICE OF INTENTION

The Governor in Council under section 10 of the **Crown Land (Reserves) Act 1978** gives notice of intention to revoke the following temporary reservation:

WOONDELLAH—The temporary reservation by Order in Council of 24 December 1895 of 15·03 hectares of land in the Parish of Woondellah (formerly parts of Allotment 7C, Section 10) as a site for watering purposes—(L10-4223).

Dated 29 March 1994

Responsible Minister:

M. A. BIRRELL

Minister for Conservation and Environment

KATHY WILSON

Acting Clerk of the Executive Council

Local Government Act 1989
ORDER SETTING DATES FOR VARIOUS
MUNICIPAL ELECTIONS AND POLLS

The Governor in Council acting under section 43 of the **Local Government Act 1989** (the Act) directs that—

1. Any elections, whether annual, triennial or extraordinary, in relation to the Councils set out below, which would, but for this Order, be required to be conducted between the date of operation of this Order and 25 March 1995, be held on 25 March 1995—

- (a) the Cities of Port Melbourne, South Melbourne, St Kilda, Caulfield, Malvern, Prahran, Richmond, Collingwood, Fitzroy, Hawthorn, Camberwell, Kew, Northcote, Brunswick, Coburg,

Heidelberg, Preston, Essendon, Footscray, Williamstown and Altona;

- (b) the Shire of Colac, City of Colac, Shire of Otway, Shire of Heytesbury, Town of Camperdown, Shire of Hampden, Shire of Mortlake, City of Warrnambool, Shire of Warrnambool, Borough of Port Fairy, Shire of Belfast, Shire of Minhamite, Shire of Mount Rouse, City of Portland, Shire of Heywood, City of Hamilton, Shire of Dundas, Shire of Ripon, Shire of Lexton, City of Ararat, Shire of Ararat, Shire of Glenelg and Shire of Wannon.
2. For the purposes of the elections to be held on 25 March 1995 by virtue of this Order, the following dates be fixed—
- (a) 19 December 1994—"entitlement date" for the purposes of Division 1 of Part 3 of the Act;
- (b) 27 January 1995—the date for the purposes of section 21 (2) of the Act which is the date on or before which the Electoral Commissioner must supply to the Chief Executive Officer a voters' list;
- (c) 10 February 1995—the date for the purposes of section 22 (2) which is the date on or before which the Chief Executive Officer must make out a voters' list.
3. For the purposes of any poll which may be conducted as provided for under Part 10B of the Act—
- (a) the Chief Executive Officers and the Electoral Commissioner not prepare voters' lists in relation to the Councils set out in paragraph (a) of clause 1 above on the basis of the dates fixed for municipal council elections in the Order made on 8 March 1994 and published in the *Government Gazette* on 10 March 1994, but instead prepare a supplementary voters' roll based on an entitlement date of 8 April 1994;

- (b) the Chief Executive Officers and the Electoral Commissioner prepare voters' lists in relation to the Councils set out in paragraph (b) of clause 1 above on the basis of the dates fixed for municipal council elections in the Order made on 8 March 1994 and published in the *Government Gazette* on 10 March 1994.

This Order comes into operation on the day it is published in the *Government Gazette*.

Dated 29 March 1994

Responsible Minister:

ROGER M. HALLAM

Minister for Local Government

KATHY WILSON

Acting Clerk of the Executive Council

Local Government Act 1989
ALTERING THE BOUNDARIES OF THE
NORTH, SOUTH AND CENTRAL RIDINGS
OF THE MUNICIPAL DISTRICT OF THE
SHIRE OF ARAPILES

The Governor in Council acting under Part 10c of the **Local Government Act 1989**, orders as follows:

1. This Order comes into operation on 10 April 1994.
2. On 6 August 1994 the boundaries of the North, South and Central Ridings of the municipal district of the Shire of Arapiles shall be altered and fixed as described hereunder.
3. The altered boundaries of the wards are as follows:

NORTH RIDING

Reduced and Re-defined

Previous Gazette Sp. 31/5/1988 page 3

Commencing on the western boundary of the Shire at the Tooan-Duffholme Road; thence south-easterly by the Tooan-Duffholme Road to the Tooan-Mitre Road; thence south-easterly by that road to Natimuk Golf Links Road; thence easterly by that road to the Wimmera Highway; thence north-easterly by that highway to the East Natimuk-Goroke Railway; thence south-easterly by that railway to the road forming the western boundary of allotment 115B, Parish of Natimuk; thence south-westerly by that road to the southern boundary of that allotment; thence easterly by that boundary to the Little Natimuk Creek; thence northerly by that creek to the East Natimuk-Goroke Railway; thence easterly by

that railway to Old Noradjuha Road; thence northerly by that road to the southern boundary of Lot 6 on Plan of Subdivision 211884; thence easterly by that boundary to a point in line with the eastern boundary of Lot 5; thence northerly by a line and the eastern boundaries of Lots 5, 4, 3 and 2 to the southern boundary of Lot 1; thence easterly by that boundary to the south-eastern angle of that lot; thence easterly by a line to the most southern angle of the land shown on plan D107 lodged in the Office of Titles; thence northerly by the eastern boundary of that land to the Natimuk East Road; thence westerly by that road to the Wimmera Highway; thence north-easterly and easterly by that highway to the Wimmera River being a point on the shire boundary, and thence generally northerly, westerly, southerly, again westerly and again southerly by the shire boundary to the point of commencement.

SOUTH RIDING

Reduced and Re-defined

Previous Gazettal Sp. 31/5/1988 page 3

Commencing on the Wimmera River at the Horsham-Noradjuha Road being a point on the northern boundary of the shire; thence south-westerly by the Horsham-Noradjuha Road to the Lower Norton-Nurrabiel Road; thence southerly by that road to Heards Road; thence easterly by that road to the Henty Highway; thence south-easterly and southerly by that highway to the shire boundary, and thence generally easterly, north-westerly and south-westerly by the shire boundary to the point of commencement.

CENTRAL RIDING

Enlarged and Re-defined

Previous Gazettal Sp. 31/5/1988 page 3

Commencing on the western boundary of the Shire at the Tooan-Duffholme Road; thence south-easterly by the Tooan-Duffholme Road to the Tooan-Mitre Road; thence south-easterly by that road to Natimuk Golf Links Road; thence easterly by that road to the Wimmera Highway; thence north-easterly by that highway to the East Natimuk-Goroke Railway; thence south-easterly by that railway to the road forming the western boundary of allotment 115B, Parish of Natimuk; thence south-westerly by that road to the southern boundary of that allotment; thence easterly by that boundary to the Little Natimuk Creek; thence northerly by that Creek to the East Natimuk-Goroke Railway; thence easterly by

that railway to Old Noradjuha Road; thence northerly by that road to the southern boundary of Lot 6 on Plan of Subdivision 211884; thence easterly by that boundary to a point in line with the eastern boundary of Lot 5; thence northerly by a line and the eastern boundaries of Lots 5, 4, 3 and 2 to the southern boundary of Lot 1; thence easterly by that boundary to the south-eastern angle of that lot; thence easterly by a line to the most southern angle of the land shown on plan D107 lodged in the Office of Titles; thence northerly by the eastern boundary of that land to the Natimuk East Road; thence westerly by that road to the Wimmera Highway; thence north-easterly and easterly by that highway to the Wimmera River being a point on the shire boundary; thence south-easterly and easterly by the shire boundary to the Horsham-Noradjuha Road; thence south-westerly by that road to the Lower Norton-Nurrabiel Road; thence southerly by that road to Heards Road; thence easterly by that road to the Henty Highway; thence south-easterly and southerly by that highway to the shire boundary, and thence westerly, generally north-westerly, easterly and northerly by the shire boundary to the point of commencement.

Dated 29 March 1994

Responsible Minister:

ROGER M. HALLAM

Minister for Local Government

KATHY WILSON

Acting Clerk of the Executive Council

Local Government Act 1989

ALTERING THE BOUNDARIES OF THE WEST, SOUTH AND NORTH RIDINGS OF THE MUNICIPAL DISTRICT OF THE SHIRE OF CHARLTON

The Governor in Council acting under Part 10C of the **Local Government Act 1989**, orders as follows:

1. This Order comes into operation on 10 April 1994.
2. On 6 August 1994 the boundaries of the West, South and North Ridings of the municipal district of the Shire of Charlton shall be altered and fixed as described hereunder.
3. The altered boundaries of the wards are as follows:

GRAMPIANS RIDING

Enlarged and Re-defined

Previous Gazettal Sp. 31/5/1988 page 97

Commencing on the western boundary of the Shire at Mount William Creek; thence south-easterly by Mount William Creek to Lake Lonsdale; thence southerly and easterly by Lake Lonsdale to Mount William Creek; thence south-easterly by that creek to the Stawell Water Supply Pipetrack; thence north-easterly by that pipetrack to the southern boundary of the Municipal District of the Town of Stawell; thence easterly by that boundary to the western boundary of allotment 79A, section Y, Parish of Mokepilly; thence southerly by the road forming the western boundaries of that allotment and allotments 79, 81, 81A and 76 to the road forming the southern boundary of allotment 64; thence westerly by that road and southerly by the road forming the western boundaries of allotments 71, 53 and 37A to the western boundary of allotment 53B; thence southerly by that boundary to the northern boundary of allotment 2; thence westerly by that boundary, westerly and southerly by the northern and western boundaries of allotment 28 and further southerly by the road forming the western boundary of allotment 60 to the northern boundary of allotment 43; thence westerly and southerly by the northern and western boundaries of that allotment to the shire boundary, and thence westerly, northerly, generally southerly, westerly and generally northerly by the shire boundary to the point of commencement.

GLENORCHY RIDING

Unaltered

Previous Gazettal Sp. 31/5/1988 page 97

GREAT WESTERN RIDING

Reduced and Re-defined

Previous Gazettal Sp. 31/5/1988 page 97

Commencing on the eastern boundary of the Shire at the southern angle of allotment 19, section 4, Parish of Landsborough; thence north-westerly by the road forming the south-western boundary of that allotment to the road forming the northern boundary of allotment 20, section 9, Parish of Crowlands; thence westerly by that road and Joel Forest-Vances Crossing Road to Landsborough Road; thence south-westerly and westerly by that road to the eastern boundary of the Municipal District of the Town of Stawell; thence southerly, north-westerly and westerly by the Town of Stawell boundary to the western

boundary of allotment 79A, Section Y, Parish of Mokepilly; thence southerly by the road forming the western boundaries of that allotment and allotments 79, 81, 81A and 76 to the road forming the southern boundary of allotment 54; thence westerly by that road and southerly by the road forming the western boundaries of allotments 71, 53 and 37A to the western boundary of allotment 53B; thence southerly by that boundary to the northern boundary of allotment 2; thence westerly by that boundary, westerly and southerly by the northern and western boundaries of allotment 28 and further southerly by the road forming the western boundary of allotment 60 to the northern boundary of allotment 43; thence westerly and southerly by the northern and western boundaries of that allotment to the shire boundary, and thence generally south-easterly, north-easterly and northerly by the shire boundary to the point of commencement.

MARNOO RIDING

Unaltered

Previous Gazettal Sp. 31/5/1988 page 97

Dated 29 March 1994

Responsible Minister:

ROGER M. HALLAM

Minister for Local Government

KATHY WILSON

Acting Clerk of the Executive Council

Local Government Act 1989

ALTERING THE BOUNDARIES OF THE DELATITE, CENTRAL AND MIDLAND RIDINGS OF THE MUNICIPAL DISTRICT OF THE SHIRE OF MANSFIELD

The Governor in Council acting under Part 10c of the **Local Government Act 1989**, orders as follows:

1. This Order comes into operation on 10 April 1994.
2. On 6 August 1994 the boundaries of the Delatite, Central and Midland Ridings of the municipal district of the Shire of Mansfield shall be altered and fixed as described hereunder.
3. The altered boundaries of the wards are as follows:

DELATITE RIDING

Enlarged and Re-defined

Previous Gazettal 1990 page 854

Commencing at a point on the western boundary of the Shire due west from Parker Point (near Maintongoon Inlet); thence due east

by a direct line to Parker Point; thence generally northerly by the shore of Lake Eildon to Highett Point; thence north-easterly by a direct line to Point Tehan; thence generally south-easterly and north-easterly by the shore of Lake Eildon to Ford Creek; thence generally northerly by that creek to the Maroondah Highway; thence easterly by that highway to Kidston Parade; thence southerly by that parade to Stoneleigh Road; thence easterly by that road to the north-western angle of lot 12 on Plan of Subdivision 141446; thence south-easterly by the northern boundaries of that lot and lots 10 and 8 to the south-western angle of lot 1 on Plan of Subdivision 201766; thence south-easterly by the southern boundary of that lot to Highton Lane; thence northerly by that lane and a road in continuation to the Mansfield-Whitfield Road; thence northerly by that road to the Broken River; thence generally easterly by that river to Old Tolmie Road; thence north-easterly by that road and the Tolmie-Mahaikah Road to Altmans Road; thence easterly by that road to the shire boundary; thence south-easterly by the shire boundary to the King River West Branch, being a point on the eastern boundary of the Parish of Dueran East; thence southerly, westerly and again southerly by the eastern boundary of that parish to the Broken River; thence generally westerly by that river to the eastern boundary of the Parish of Gonzaga; thence southerly by that boundary to the north-eastern angle of allotment 1, section 14, Parish of Gonzaga; thence generally southerly by the road forming the eastern boundaries of that allotment and allotment 2 and generally south-westerly by the road forming the southern boundaries of the latter allotment and allotment 2A, section 13 to Gonzaga Road; thence southerly by that road and School Road to the Delatite River; thence generally south-westerly by that river to the north-eastern angle of allotment 89, Parish of Howqua West; thence south-westerly by the Piries-Gough Road to Woods Road; thence easterly by that road to the north-western angle of allotment 167A; thence southerly by the western boundary of that allotment and south-easterly and south-westerly by the north-eastern and south-eastern boundaries of allotment 90 to the shore of Lake Eildon; thence westerly by a line to a point where the shore of Lake Eildon crosses the south-western boundary of allotment 9; thence generally south-westerly by that shore to Champagne Point; thence due south by a direct line to the shire boundary, and thence generally

westerly and generally north-westerly by the shire boundary to the point of commencement.

CENTRAL RIDING

Reduced and Re-defined

Previous Gazettal 1990 page 853

Commencing at the junction of Kidston Parade with Stoneleigh Road; thence easterly by Stoneleigh Road to the north-western angle of lot 12 on Plan of Subdivision 141446; thence south-easterly by the northern boundaries of that lot and lots 10 and 8 to the south-western angle of lot 1 on Plan of Subdivision 201766; thence south-easterly by the southern boundary of that lot to Highton Lane; thence northerly by that lane and a road in continuation to the Mansfield-Whitfield Road; thence northerly by that road to Lakins Road; thence westerly by that road to Withers Lane, and thence southerly by that lane and Kidston Parade to the point of commencement.

MIDLAND RIDING

Reduced and Re-defined

Previous Gazettal Sp. 1988 page 65

Commencing at a point on the western boundary of the Shire due west from Parker Point (near Maintongoon Inlet); thence due east by a direct line to Parker Point; thence generally northerly by the shore of Lake Eildon to Highett Point; thence north-easterly by a direct line to Point Tehan; thence generally south-easterly and north-easterly by the shore of Lake Eildon to Ford Creek; thence generally northerly by that creek to the Maroondah Highway; thence easterly by that highway to Withers Lane; thence northerly by that lane to Lakins Road; thence easterly by that road to the Mansfield-Whitfield Road; thence northerly by that road to the Broken River; thence generally easterly by that river to Old Tolmie Road; thence north-easterly by that road and the Tolmie-Mahaikah Road to Altmans Road; thence easterly by that road to the shire boundary, and thence generally westerly and south-easterly by the shire boundary to the point of commencement.

ALPINE RIDING

Unaltered

Previous Gazettal 1990 page 853

Dated 29 March 1994

Responsible Minister:

ROGER M. HALLAM

Minister for Local Government

KATHY WILSON

Acting Clerk of the Executive Council

WEST RIDING
Reduced and Re-defined
Previous Gazettal Sp. 31/5/1988 page 23

Commencing on the north-western boundary of the Shire at the north-eastern angle of the Parish of Teddywaddy, being a point on the Avoca River; thence southerly by that river to the northern boundary of the Township of Charlton; thence westerly by that boundary to the Calder Highway; thence south-westerly by that highway and Mildura Way to the northern boundary of the property at No. 48 Mildura Way; thence north-westerly by that boundary to the western boundary of Plan of Subdivision 354; thence southerly by that boundary to Peel Street; thence north-westerly by that street to the north-eastern angle of Lot 1 on Plan of Subdivision 8880; thence south-westerly by the eastern boundary of that lot and a line in continuation to the Charlton and Wycheproof Railway; thence south-easterly by that railway to the Borung Highway; thence south-westerly by a line to the eastern boundary of Lot 1 on Plan of Subdivision 135072; thence southerly, westerly, again southerly and again westerly by the eastern and southern boundaries of that lot to the western boundary of Plan of Consolidation 154399; thence southerly and easterly by the western and southern boundaries of that plan to the western boundary of Plan S-5012; thence southerly by that boundary and a line in continuation to the Avoca River; thence south-westerly by that river to the south-western boundary of the Shire, and thence westerly, generally northerly and easterly by the shire boundary to the point of commencement.

SOUTH RIDING
Enlarged and Re-defined
Previous Gazettal Sp. 31/5/1988 page 24

Commencing on the south-western boundary of the Shire at a point on the Avoca River in line with the southern boundary of allotment 68, Parish of Coonoor West; thence north-easterly by the Avoca River to High Street; thence southerly and south-easterly by that street to Kaye Street; thence south-westerly by that street to Watson Street; thence south-easterly by that street to Back St. Arnaud Road; thence north-easterly by that road to the Calder Highway; thence south-easterly by that highway to the eastern boundary of the Shire, and thence generally south-westerly, westerly and north-

westerly by the shire boundary to the point of commencement.

NORTH RIDING
Reduced and Re-defined
Previous Gazettal Sp. 31/5/1988 page 24

Commencing on the north-western boundary of the Shire at the north-eastern angle of the Parish of Teddywaddy, being a point on the Avoca River; thence southerly by that river to the northern boundary of the Township of Charlton; thence westerly by that boundary to the Calder Highway; thence south-westerly by that highway and Mildura Way to the northern boundary of the property at No. 48 Mildura Way; thence north-westerly by that boundary to the western boundary of Plan of Subdivision 354; thence southerly by that boundary to Peel Street; thence north-westerly by that street to the north-eastern angle of Lot 1 on Plan of Subdivision 8880; thence south-westerly by the eastern boundary of that lot and a line in continuation to the Charlton and Wycheproof Railway; thence south-easterly by that railway to the Borung Highway; thence south-westerly by a line to the eastern boundary of Lot 1 on Plan of Subdivision 135072; thence southerly, westerly, again southerly and again westerly by the eastern and southern boundaries of that lot to the western boundary of Plan of Consolidation 154399; thence southerly and easterly by the western and southern boundaries of that plan to the western boundary of Plan S-5012; thence southerly by that boundary and a line in continuation to the Avoca River; thence easterly by that river to High Street; thence southerly and south-easterly by that street to Kaye Street; thence south-westerly by that street to Watson Street; thence south-easterly by that street to Back St. Arnaud Road; thence north-easterly by that road to the Calder Highway; thence south-easterly by that highway to the eastern boundary of the Shire, and thence generally north-easterly, north-westerly and south-westerly by the shire boundary to the point of commencement.

Dated 29 March 1994

Responsible Minister:
ROGER M. HALLAM
Minister for Local Government

KATHY WILSON
Acting Clerk of the Executive Council

Local Government Act 1989
ALTERING THE BOUNDARIES OF THE
NORTH AND EAST RIDINGS OF THE
MUNICIPAL DISTRICT OF THE SHIRE OF
KANIVA

The Governor in Council acting under Part 10C of the **Local Government Act 1989**, orders as follows:

1. This Order comes into operation on 10 April 1994.
2. On 6 August 1994 the boundaries of the North and East Ridings of the municipal district of the Shire of Kaniva shall be altered and fixed as described hereunder.
3. The altered boundaries of the wards are as follows:

WEST RIDING

Unaltered

Previous Gazettal Sp. 31/5/1988 page 49

NORTH RIDING

Reduced and Re-defined

Previous Gazettal Sp. 31/5/1988 page 49

Commencing on the northern boundary of the Shire at a point distant 14.5 kilometres east of its north-western angle; thence southerly by a line to the north-western angle of allotment 15, Parish of Wallowa; thence further southerly by Chappel Road to Edgerley Road; thence westerly by that road to Smiths Road; thence southerly by that road to the south-western angle of allotment 85, Parish of Dinyarrak; thence easterly by a road to the western boundary of the Parish of Yearlinga; thence southerly by that boundary to the Western Highway; thence easterly by that highway to the Dimboola and South Australian Board Railway; thence north-easterly by that railway to Madden Street North; thence north-easterly by that street and Broughton Road to D. Vivians Road; thence northerly by that road and easterly by G. Carters Road to Broughton Road; thence northerly by that road to the shire boundary, and thence westerly, northerly, easterly, again northerly and again westerly by the shire boundary to the point of commencement.

EAST RIDING

Enlarged and Re-defined

Previous Gazettal Sp. 31/5/1988 page 48

Commencing on the eastern boundary of the Shire at Broughton Road; thence southerly by that road to G. Carters Road; thence westerly by

that road to D. Vivians Road; thence southerly by that road and south-westerly by Broughton Road and Madden Street North to the Dimboola and South Australian Border Railway; thence easterly by that railway to a point in line with Baker Street; thence southerly by a line and Baker Street to Budjik Street; thence westerly by that street to South Lillimur Road; thence south-westerly by that road to the most western boundary of allotment 5, section 4, Parish of Kaniva; thence southerly by the western boundary and south-easterly by the southern boundary of that allotment to the road forming the western boundary of allotment 5, section 5; thence southerly by that road to the north-western angle of allotment 14, Parish of Nateyip; thence easterly by the northern boundary and southerly by the eastern boundary of that allotment and further southerly by a line in continuation thereof to the shire boundary, and thence easterly, northerly, westerly, again northerly and again westerly by the shire boundary to the point of commencement.

Dated 29 March 1994

Responsible Minister:

ROGER M. HALLAM

Minister for Local Government

KATHY WILSON

Acting Clerk of the Executive Council

Local Government Act 1989
ALTERING THE BOUNDARIES OF THE
GRAMPIANS AND GREAT WESTERN
RIDINGS OF THE MUNICIPAL DISTRICT
OF THE SHIRE OF STAWELL

The Governor in Council acting under Part 10c of the **Local Government Act 1989**, orders as follows:

1. This Order comes into operation on 10 April 1994.
2. On 6 August 1994 the boundaries of the Grampians and Great Western Ridings of the municipal district of the Shire of Stawell shall be altered and fixed as described hereunder.
3. All councillors of the Grampians Riding who are in office immediately before 6 August 1994 shall go out of office at the hour of 6 o'clock in the morning of that day.
4. The altered boundaries of the wards are as follows:

Local Government Act 1989
ALTERING THE BOUNDARIES OF THE
WEST, CENTRAL, EAST AND NORTH
WARDS OF THE MUNICIPAL DISTRICT OF
THE CITY OF WERRIBEE

The Governor in Council acting under Part 10C of the **Local Government Act 1989**, orders as follows:

1. This Order comes into operation on 10 April 1994.
2. On 6 August 1994 the boundaries of the West, Central, East and North Wards of the municipal district of the City of Werribee shall be altered and fixed as described hereunder.
3. All councillors of the East and West Wards who are in office immediately before 6 August 1994 shall go out of office at the hour of 6 o'clock in the morning of that day.
4. The altered boundaries of the wards are as follows:

WEST WARD

Reduced and Re-defined

Previous Gazettal Sp. 31/5/1988 page 115

Commencing on the City boundary at the mouth of the Werribee River; thence north-westerly by that river to a point in line with Shaws Road; thence easterly by a line and Shaws Road to Tarneit Road; thence northerly by that road to Hogans Road; thence westerly by that road and a line in continuation thereof to the Werribee River; thence north-westerly by that river to the city boundary, and thence further north-westerly, southerly, westerly, south-easterly and north-easterly by the city boundary to the point of commencement.

CENTRAL WARD

Enlarged and Re-defined

Previous Gazettal Sp. 31/5/1988 page 115

Commencing on the Werribee River at a point in line with Shaws Road; thence easterly by a line and Shaws Road to Tarneit Road; thence northerly by that road to Heaths Road; thence easterly by that road to Old Geelong Road; thence north-easterly by that road to the Melbourne Water Outfall Sewer; thence southerly and south-westerly by that outfall sewer to the Werribee River, and thence generally north-westerly by that river to the point of commencement.

EAST WARD

Enlarged and Re-defined

Previous Gazettal Sp. 31/5/1988 page 115

Commencing at the junction of Woods Road with Boundary Road being a point on the northern boundary of the City; thence southerly by Woods Road to Leakes Road; thence easterly by that road to Marquands Road; thence southerly by that road to Sayers Road; thence westerly by that road to Morris Road; thence southerly by that road to Heaths Road; thence easterly by that road to Old Geelong Road; thence north-easterly by that road to the Melbourne Water Outfall Sewer; thence southerly and south-westerly by that outfall sewer to the Werribee River; thence south-easterly by that river to the city boundary, and thence north-easterly, generally northerly and westerly by the city boundary to the point of commencement.

NORTH WARD

Reduced and Re-defined

Previous Gazettal Sp. 31/5/1988 page 115

Commencing at the junction of Woods Road with Boundary Road being a point on the northern boundary of the City; thence southerly by Woods Road to Leakes Road; thence easterly by that road to Marquands Road; thence southerly by that road to Sayers Road; thence westerly by that road to Morris Road; thence southerly by that road to Heaths Road; thence westerly by that road to Tarneit Road; thence northerly by that road to Hogans Road; thence westerly by that road and a line in continuation thereof to the Werribee River; thence north-westerly by that river to a point in line with Boundary Road, being a point on the city boundary, and thence easterly by the city boundary to the point of commencement.

Dated 29 March 1994

Responsible Minister:

ROGER M. HALLAM

Minister for Local Government

KATHY WILSON

Acting Clerk of the Executive Council

**NOTICE OF MAKING OF STATUTORY
RULES WHICH ARE NOT YET
AVAILABLE**

Notice is given of the making of the following Statutory Rules:

				Lifts and Cranes Act 1967
		40/1994	Lifts (Inspection Fees) Regulations 1994	
				Scaffolding Act 1971
		41/1994	Scaffolding (Certification of Scaffolders) (Fees) Regulations 1994	
				Scaffolding Act 1971
		42/1994	Scaffolding (Certification of Scaffolders Inspectors) (Fees) Regulations 1994	
				Scaffolding Act 1971
		43/1994	Scaffolding (Fees) Regulations 1994	
				Intellectually Disabled Persons' Services Act 1986
32/1994	Intellectually Disabled Persons' Services (Fees) (Amendment) Regulations 1994			
				Mineral Resources Development Act 1990
33/1994	Mineral Resources (Titles) (Further Amendment) Regulations 1994			
				Boilers and Pressure Vessels Act 1970
34/1994	Boilers and Pressure Vessels (General) (Fees) Regulations 1994			
				Boilers and Pressure Vessels Act 1970
35/1994	Boilers and Pressure Vessels (Certification of Welders) (Fees) Regulations 1994			
				Dangerous Goods Act 1985
36/1994	Dangerous Goods (Explosives) (Fees) Regulations 1994			
				Dangerous Goods Act 1985
37/1994	Dangerous Goods (Storage and Handling) (Fees) Regulations 1994			
				Dangerous Goods Act 1985
38/1994	Dangerous Goods (Transport) (Fees) Regulations 1994			
				Lifts and Cranes Act 1967
39/1994	Lifts and Cranes (Certification of Operators) (Fees) Regulations 1994			

**NOTICE OF MAKING AND AVAILABILITY
OF STATUTORY RULES**

In pursuance of the provisions of the Subordinate Legislation Act 1962 and the Regulations made thereunder notice is given of the making and availability of the following Statutory Rules:

Note: The date specified after each Statutory Rule is the date it was first obtainable from—

The Law Printer
28 Queensbridge Street, South Melbourne, 3205
Tel: 242 4600

	Wildlife Act 1975	
30/1994	Wildlife (Amendment) Regulations 1994	
29 March 1994		Code A
	Magistrates' Court Act 1989	
31/1994	Magistrates' Court General (Amendment) Regulations 1994	
29 March 1994		Code A

The retail prices and price codes below will apply from 2 August 1993 to the following products: Acts (New, Reissue and Reprint), Statutory Rules (New, Reissue and Reprint), Parliamentary Papers, Bills and Reports, Special and Periodical Gazettes, and Industrial Awards.

<i>Price Code</i>	<i>No. of Pages (Including cover and blank pages)</i>	<i>Price</i>
A	1-16	\$2.70
B	17-32	\$4.00
C	33-48	\$5.50
D	49-96	\$8.50
E	97-144	\$11.00
F	145-192	\$13.00
G	193-240	\$15.00
H	241-288	\$16.00
I	289-352	\$18.00
J	353-416	\$21.00
K	417-480	\$24.00
L	481-544	\$28.00

A set retail price per issue will apply from 2 August 1993 to:

Government Gazette (General)	\$1.65 per issue
Hansard (Weekly)	\$2.70 per issue

828 G 13 31 March 1994

Victoria Government Gazette





830 G 13 31 March 1994

Victoria Government Gazette





832 G 13 31 March 1994

Victoria Government Gazette





.

.

.

.



834 G 13 31 March 1994

Victoria Government Gazette





836 G 13 31 March 1994

Victoria Government Gazette





•
•
•

•
•
•



838 G 13 31 March 1994

Victoria Government Gazette





•

•



CONTENTS

	Page
Appointment	811
Contracts Accepted—Amendments	802
Courts	798
Estates of Deceased Persons	763
Government and Outer Budget Sector Agencies Notices	773
Notice of Making of Statutory Rules	826
Orders in Council—	
Acts—Land; Shop Trading; Historic Buildings; Crown Land (Reserves); Local Government	812
Private Advertisements	763
Proclamations	771
Tenders	801

A Victorian Government Publication

Published by

THE LAW PRINTER

a business unit of

Printing and Publishing Services Victoria (PPSV)

Melbourne Victoria Australia

© State of Victoria 1994

This publication is copyright. No parts may be reproduced by any process except in accordance with the provisions of the Copyright Act.

Address all inquiries to the Government Printer for the State of Victoria

PO Box 292 South Melbourne 3205 Victoria Australia
ISSN 0819—5471

L. V. North, Government Printer Melbourne

Mail and Bulk Order Sales

The Law Printer

PO Box 292 South Melbourne 3205

28 Queensbridge Street, South Melbourne

Telephone inquiries (03) 242 4600

Fax (03) 242 4699

Counter Sales

The Law Printer Bookshop

28 Queensbridge Street, South Melbourne

Information Victoria Bookshop

318 Lt. Bourke Street Melbourne 3000

Telephone inquiries (03) 651 4100

Recommended Retail Price \$1.65

ISBN 0-7306-4567-3



9 780730 645672