



Victoria Government Gazette

No. G 16 Thursday 21 April 1994

GENERAL

NOTICE FOR CONTRIBUTORS TO THE GOVERNMENT GAZETTE

The Law Printer is pleased to announce the introduction of new technology which will enable faxed material to be converted into computer text and graphics with minimal intervention.

The implementation of this new technology will enable The Law Printer to minimise costs by eliminating the need for re-keying. This means that advertising rates can remain at existing levels, and delivery timeframes will improve.

All notices for inclusion in the Government Gazette dated 27 April 1994, or after, will be required in facsimile format.

To ensure that material received can be reproduced, and that errors are minimised, the following guidelines are to be observed when submitting material by fax.

- **Fax number (03) 242 4630**
Use this fax number only for material for Government Gazette.
- **Fax resolution**
Material sent by fax should be transmitted using Fine resolution (200 dots per inch by 200 dpi). Normal resolution is unacceptable.
- **Font Size**
Use 12 point (10 pitch) or larger.
- **Font Style**
Clear plain font styles, such as Helvetica, should be used.
- **Graphics**
Line drawings should be transmitted as large as possible to ensure clarity. Drawings up to A4 size sent by fax using Fine resolution provide a good quality for reproduction.
- **Avoid**
Italics, underlining, and full justification.
- **Ensure document is square when sending**
Documents that are sent skewed are difficult to read and process.

We can make special arrangements to receive large amounts of material on computer disk. Please contact Karen Gust, Government Gazette Officer, on telephone (03) 242 4605 if you need any advice or assistance.

Vic North
Government Printer

The *Victoria Government Gazette* (VGG) is published by THE LAW PRINTER (PPSV) for the State of Victoria and is produced in three editions.

VGG General is published each Thursday and provides information regarding Acts of Parliament and their effective date of operation; Government notices; requests for tenders; as well as contracts and contracts accepted. Private notices are also published.

VGG Periodical is published on Monday when required and includes specialised information such as Tender Board Schedules eg., Tyres and tubes pneumatic, provision of meat and smallgoods and poultry etc.

VGG Special is published any day when required for urgent or special Government notices. VGG special is made available automatically to subscribers of VGG General.

GENERAL GAZETTE

Copy to: Karen Gust
Government Gazette Officer
THE LAW PRINTER
28 Queensbridge Street, South Melbourne
(PO Box 292 South Melbourne 3205)
DX19, Melbourne
Telephone inquiries (03) 2424605
Fax No. (03) 2424630 or (03) 242 4699

Advertising Rates and Payment

Private Notices

Payment must be received in advance with advertisement details.

30 cents per word—Full page \$180.00

An additional cost must be included in prepayment if a copy of the gazette is required. Cheques should be made payable to The Law Printer.

Government and Outer Budget Sector Notices

Not required to pre-pay

Single column x cm/part cm \$2.65

Double column x cm/part cm \$5.30

Full page \$111.00

Copy Deadline: 11.00 a.m. Monday—(Private)

9.30 a.m. Tuesday—(Government and Outer Budget Sector)

PERIODICAL AND SPECIAL GAZETTES

Copy to: Juanita Frantz
Legislative Officer
THE LAW PRINTER
28 Queensbridge Street, South Melbourne
(PO Box 292 South Melbourne 3205)
DX19, Melbourne
Telephone inquiries (03) 2424610
Fax No. (03) 2424630 or (03) 242 4699

Advertising Rates and Payment

Private Notices

Periodical Gazette
Full page \$180.00

Special Gazette
Full page \$360.00

Payment must be received in advance with notice details.

Government and Outer Budget Sector

Periodical Gazette
Full page \$115.50

Special Gazette
Full page \$233.00

Advertisers should note:

- Advertisements can be faxed, and a cover sheet should be used, marked to the attention of the Gazette Coordinator. (Private advertisers note: provided credit card details are supplied for payment.)
- Late copy received at THE LAW PRINTER after deadlines will be placed in the following issue of VGG, irrespective of any date/s mentioned in the copy (unless otherwise advised).
- Lengthy or complicated notices should be forwarded several days before publication.
- Proofs will be supplied only when requested or at the direction of the Gazette Officer.
- No additions or amendments to material for publication will be accepted by telephone.
- Copy Prices—Page \$1.50
—Certified \$3.50
—Gazette \$3.20
(All prices include Postage)
- Copy can be accepted on 3½ or 5¼ floppy disk in the following format:
—WordPerfect
—ASCII
—Microsoft Word (Macintosh/DOS)
—Interleaf ASCII
—A range of graphic format.
- Departments are requested not to lodge Executive Council papers for gazette unless a copy is provided with the Governor or Clerks signature on the relevant document.

RETAIL SALES AND SUBSCRIPTIONS

Copies of the Victorian Government Gazette can be purchased from the THE LAW PRINTER over the counter, by mail or via subscription.

Over the counter sales can be made at 28 Queensbridge Street, South Melbourne. Mail orders with accompanying payment can be directed to PO Box 292, South Melbourne 3205.

VGG is available by three subscription services:

General and Special—\$165.00 each year

General, Special and Periodical—\$220.00 each year

Periodical—\$110.00 each year

Subscriptions are payable in advance and accepted for a period of one year. All subscriptions are on a firm basis and refunds for cancellations will not be given.

All payments should be made payable to THE LAW PRINTER. Subscription inquiries (03) 2424600, Mail Order inquiries (03) 242 4600, Fax (03) 242 4699.

INDEX TO PRIVATE ADVERTISERS

A		S	
Anne Christine Whitford	956	Sale by the Sheriff	961, 962
Arthur E. George & Sons	958	Sly & Weigall	960
B		W	
BHP Petroleum (Bass Strait) Pty. Ltd.	956	White Cleland Pty	960
Biggs & Co.	959	Wisewoulds	960
Birdsey, Dedman & Bartlett	960		
D			
Donald Bernard Sands	956		
E			
Esso Australia Resources Ltd.	956		
F			
Featherby's	959		
Frederick Owen & Associates Pty	960		
G			
Garden & Green	960		
Gavan Duffy & King	956		
Geoffrey William Whitford	956		
Glenn Neville Taylor	956		
Gordon Philip Jacobs	959		
Gray, Friend & Long	958		
H			
Henderson & Ball	960		
J			
James Hopper	957		
K			
Karen Joy Taylor	956		
L			
Lombard & Associates	957		
M			
Maddock Lonie & Chisholm	959, 961		
Margaret Patricia Sands	956		
McCarthy McGuinness & Co.	957, 958		
McDonald McCoy	956		
Messrs. Rogers & Every	956		
Moores	957		
N			
National Mutual Trustees Limited	957		
P			
Pearce Webster Dugdales	957		
Price Higgins	958		
R			
Rhoda Sumner Lord	959		
Ryan Mackey & McClelland	958		

PRIVATE ADVERTISEMENTS

Notice is hereby given that Esso Australia Resources Ltd. and BHP Petroleum (Bass Strait) Pty. Ltd. have applied for a lease for a term of 21 years under Section 134 of the **Land Act 1958** of 2073 m² more or less of Crown Land being Crown Allotment 84D in the Parish Colquhoun as a site for a warehouse.

Any creditor or contributory of the company desiring to support or oppose the making of an order on the application may appear at the time of hearing by himself or his Counsel for that purpose.

The applicant's solicitor is McDonald McCoy, solicitor, Level 5, Challenge Tower, 459 Collins Street, Melbourne

Take notice that, I, Anne Christine Whitford of Lot 27, Seaview Avenue, Bittern, a partner with Geoffrey William Whitford, in the partnership trading under the name of G. & A. Whitford Plumbing, hereby resign from such partnership effective from 5 April 1994.

Note: Any person who intends to appear on the hearing of the application must serve on or send by post to the abovenamed solicitors, notice in writing of that intention. The notice must state the name and address of the person or, if a firm, the name and address of the firm, and must be signed by the person or firm, or their solicitor (if any), and must be served or, if posted, must be sent by post in sufficient time to be received not later than 4 p.m. on 3 May 1994.

Further take notice that I will not be responsible for any of the debts of the partnership occurring on or after 5 April 1994.

Take notice that the partnership between Glenn Neville Taylor, Karen Joy Taylor, Donald Bernard Sands and Margaret Patricia Sands which has hitherto existed and traded under the business name of "Central Crane Services" was dissolved as and from 19 January 1994.

Creditors, next of kin and others having claims in respect of the estate of Ernest Seaton, late of Flat 13, 411 Toorak Road, Toorak, retired, deceased, who died on 10 December 1993, are required by Herbert Max Bruch and Doris Eva Mohl, the executors of the will of the said deceased to send to them care of the undersigned solicitors particulars thereof by 30 June 1994, after which date they will distribute the assets of the deceased having regard only to the claims of which they shall then have notice.

GAVAN DUFFY & KING, solicitors, 83 William Street, Melbourne

Rule 8.10, Form 5-8E

In the Supreme Court of Victoria at Melbourne—1994 No. 5110 Co.—In the matter of the Corporations Law; and in the matter of Microbyte Investments Pty Ltd (ACN 006 234 073); Betta Cones Co. Pty Ltd (ACN 005 914 017) and Betta Foods Australia Pty Ltd (ACN 006 278 299), Applicants—Microbyte Investments Pty Ltd, Respondent.

Creditors, next of kin and others having claims in respect of the estate of the late David Wilbur Stone of 2 Hynam Avenue, Kangaroo Flat in the State of Victoria, retired farmer, deceased, who died on 11 December 1993, are hereby required to send particulars of their claims to the executor National Mutual Trustees Limited of 46 Queen Street, Bendigo by 30 June 1994, after which date it will distribute the assets having regard only to the claims it then has notice.

MESSRS. ROGERS & EVERY, solicitors, 71 Bull Street, Bendigo

ADVERTISEMENT OF APPLICATION FOR WINDING UP

Notice is hereby given that an application for the winding up of the abovenamed company by the Supreme Court of Victoria was on 22 March 1994, filed by Betta Cones Co. Pty Ltd (A.C.N. 005 914 017) and Betta Foods Australia Pty Ltd (A.C.N. 006 278 299).

The application is to be heard in the 7th Court, Supreme Court, 210 William Street, Melbourne at 10.30 a.m. on 4 May 1994.

PAMELA OLORENSHAW, late of 16 College Parade, Kew, retired, deceased

Creditors, next of kin and others having claims in respect of the estate of the abovenamed deceased, who died on 16 December 1993, are required to send particulars of their claims to the executors Peter Geoffrey Olorenshaw and Campbell Charles Olorenshaw, care of the undernoted solicitor by 30 June 1994, after which date they will convey or distribute the assets having regard only to the claims of which they then have notice.

JAMES HOPPER, solicitor, 409 Whitehorse Road, Balwyn

Creditors, next of kin and others having claims in respect of the estate of Herbert Leslie Haynes, late of Bethlehem Home for the Aged, Bendigo, retired, labourer, deceased, who died on 20 February 1994, are required to send particulars of their claims to the executors National Mutual Trustees Limited of 46 Queen Street, Bendigo by 20 June 1994, after which date they will distribute the assets having regard only to the claims of which they have notice.

NATIONAL MUTUAL TRUSTEES LIMITED, 46 Queen Street, Bendigo

Creditors, next of kin and others having claims in respect of the estate of Stephen Joseph Shea, late of 805 Calder Highway, Keilor, Victoria, gentleman, deceased, who died on 24 November 1991, and probate of whose will has been granted to Queenie Doreen Shea of the same address, widow, are required to send particulars of their claims to the said executor care of the undermentioned solicitors by 14 June 1994, after which date she will distribute the assets having regard only to the claims of which she then has notice.

PEARCE WEBSTER DUGDALES, solicitors, 51 Queen Street, Melbourne

Creditors, next of kin and others having claims in respect of the estate of Louisa Jane Emslie, late of 8 Burton Street, North Balwyn, widow, deceased, who died on 8 January 1994, and probate of whose will has been granted to Robert Arthur Emslie of 15 Lancelot Crescent, Glen Waverley, Victoria, gentleman, are required to send particulars of their claims to the said executor by 14 June 1994, after which date

he will distribute the assets having regard only to the claims of which he then has notice.

PEARCE WEBSTER DUGDALES, solicitors, 51 Queen Street, Melbourne

Creditors, next of kin and others having claims in respect of the estate of Lindsey William Jewell, deceased, who died on 21 September 1993, are required by the executor to send particulars of their claim to the undermentioned firm by 15 June 1994, after which date the trustee will convey or distribute the assets having regard only to the claims of which the trustee then has notice.

LOMBARD & ASSOCIATES, solicitors, 26-28 Station Road, Cheltenham

NGAIRE ISABEL MAY HILBIG, late of 113 Eighth Avenue, Rosebud, Victoria, widow, deceased

Creditors, next of kin and others having claims in respect of the estate of the deceased, who died on 6 April 1994, are required to send particulars of their claims to the trustee Faye Marjorie Milroy and Undra Ndreu, care of the undermentioned solicitors by 19 June 1994, after which date the trustee will distribute the assets of the estate having regard only to the claims of which he then has notice.

MCCARTHY McGUINNESS & CO., solicitors, 3 Eighth Avenue, Rosebud

JOHN HOWARD PATON, late of 120 Kilby Road, East Kew, Victoria, retired public servant, deceased

Creditors, next of kin and others having claims in respect of the estate of the deceased, who died on 21 January 1994, are required by the trustee Murray Philip Baird to send particulars thereof to him care of the undermentioned solicitors by 22 June 1994, after which date the trustee may convey or distribute the assets having regard only to the claims of which he then has notice.

MOORES, solicitors, 9 Prospect Street, Box Hill

ADELINE MAY ELSON-SMITH, late of 2B Stinton Avenue, Newtown in the State of Victoria, widow, deceased

Creditors, next of kin and others having claims in respect of the estate of the deceased, who died on 14 January 1994, are required by the trustee John Leason Angus of 16 Ewrick

958 G 16 21 April 1994

Victoria Government Gazette

Crescent, Highton, to send particulars to him by 22 June 1994, after which date the trustee may convey or distribute the assets having regard only to the claims of which he then has notice.

PRICE HIGGINS, solicitors, 47 Yarra Street, Geelong

JOSEPH JANTOSH, (also known as Jozef Jantos) late of Lot 1, Burnside Road, Bannockburn in the State of Victoria, retired plastic operator, deceased

Creditors, next of kin and others having claims in respect of the estate of the deceased, who died on 29 January 1994, are required by the trustee Miroslav Schimana of 68 Fairview Avenue, Newtown, to send particulars to him by 22 June 1994, after which date the trustees may convey or distribute the assets having regard only to the claims of which he then has notice.

PRICE HIGGINS, solicitors, 47 Yarra Street, Geelong

NANCY SHARP, late of 17 Blair Street, Peterborough in the State of Victoria, deceased

Creditors, next of kin and other persons having claims against the estate of the above deceased, who died on 3 April 1994, are required to send particulars of their claims to the executors Keith Walter Sharp and Lorraine Norma Emery, care of the undermentioned solicitors before the expiration of two calendar months after the date of publication of this notice after which date the said executors will distribute the assets held having regard only to the claims of which he then has notice.

ARTHUR E. GEORGE & SONS, 49 Victoria Street, Cobden

THELMA JOHANNA HARDEN, late of 71 Boundary Road, Dromana, Victoria, widow, deceased

Creditors, next of kin and others having claims in respect of the estate of the deceased, who died on 9 April 1994, are required to send particulars of their claims to the trustee John James Harden, care of the undermentioned solicitors by 20 June 1994, after which date the trustee will distribute the assets of the estate having regard only to the claims of which he then has notice.

McCARTHY McGUINNESS & CO., solicitors, 3 Eighth Avenue, Rosebud

JEAN COONERTY, late of 8 Railway Road, Briar Hill in the State of Victoria, widow, deceased

Creditors, next of kin and all other persons having claims against the estate of the said deceased are required by Norma Deanne Poulter of 10 Railway Road, Briar Hill, Victoria, married woman, the executrix of the estate of the said deceased, to send particulars of such claims to her care of the undermentioned solicitors on or before 18 June 1994, after which date she will distribute the estate having regard only to the claims of which she then has notice.

RYAN MACKEY & McCLELLAND, solicitors, 65 Main Street, Greensborough

RONALD DENIS HENRY, formerly of 3/16 Hyland Street, Moe, Victoria but late of 47 Prince Street, Moe, Victoria, retired welder, deceased

Creditors, next of kin and others having claims in respect to the estate of the deceased who died on 23 January 1994, are required by the trustee Scott Landon Henry to send particulars of their claims to him care of the undersigned solicitors by 29 June 1994, after which date the trustee may convey or distribute the assets having regard only to the claims of which he then has notice.

GRAY, FRIEND & LONG, solicitors, Warragul

ELIZABETH ANN McMASTER, formerly of Princes Avenue, Drouin but late of "Cooinda Lodge", Landsborough Road, Warragul, Victoria, gentlewoman, deceased

Creditors, next of kin and others having claims in respect to the estate of the deceased, who died on 14 October 1993, are required by the trustees Peter James Tucker and Gregory Frederick Tucker to send particulars of their claims to them care of the undersigned solicitors by 15 June 1994, after which date the trustees may convey or distribute the assets having regard only to the claims of which they then have notice.

GRAY, FRIEND & LONG, solicitors, Warragul

ILMA JESSIE ISABEL WILCOX, late of 42 Golf Parade, Rye, Victoria, gentlewoman, deceased

Creditors, next of kin and others having claims in respect of the estate of the deceased, who died on 24 December 1993, are required by the executor The Equity Trustees Executors and Agency Company Limited of 472 Bourke Street, Melbourne, Victoria to send particulars to the executor by 30 June 1994, after which date the executor may convey or distribute the assets, having regard only to the claims of which it then has notice.

BIGGS & CO., solicitors, 2273 Point Nepean Road, Rye

ORMOND RONALD HYMAN, late of 24 Chifley Avenue, Altona, retired, deceased

Creditors, next of kin and others having claims in respect of the estate of the abovenamed deceased, who died on 11 March 1994, are required by the executor Gordon Philip Jacobs of 109 Bedford Road, Ringwood East to send particulars thereto to him at 109 Bedford Road, Ringwood East within sixty days from the date of publication of this notice after which the executor will distribute the estate having regard only to the claims of which he has notice.

Creditors, next of kin or others having claims in respect of the estate of June Yvonne Pew, also known as June Evon Pew, late of 14 Denby Avenue, Sorrento in the State of Victoria, retired administrator, deceased, who died on 23 January 1994, are to send particulars of their claims to the executor care of the undermentioned solicitors by 13 June 1994, after which date the executor will distribute the assets having regard only to the claims of which he then has notice.

FEATHERBY'S, solicitors, 1043A Point Nepean Road, Rosebud

Creditors, next of kin and others having claims in respect of the estate of Arnold Dunstan, late of 17 Fifth Avenue, North Altona in the State of Victoria, pensioner, deceased, who died on 30 November 1993, are to send particulars of their claims to the executor care of the undermentioned solicitors by 13 June 1994, after which date the executor will distribute the

assets having regard only to the claims of which he then has notice.

FEATHERBY'S, solicitors, 1043A Point Nepean Road, Rosebud

Creditors, next of kin and others having claims in respect of the estate of Helen Elizabeth Ogilvie, late of 114 Hope Street, South Yarra, deceased, who died on 1 August 1993, are required to send particulars of their claims to the executrix appointed by the deceased's will, Rhoda Sumner Lord of 8 Elm Avenue, Armadale on or before 30 June 1994, after which she will distribute the assets having regard only to the claims of which she then has notice.

Creditors, next of kin and others having claims in respect of the estate of Elvis Clive Schuster, late of 53 Woonton Avenue, Rosebud in the State of Victoria, pensioner, deceased, who died on 10 December 1993, are to send particulars of their claims to the executor care of the undermentioned solicitors by 13 June 1994, after which date the executor will distribute the assets having regard only to the claims of which he then has notice.

FEATHERBY'S, solicitors, 1043A Point Nepean Road, Rosebud

Creditors, next of kin or others having claims in respect of the estate of George Arthur Francis Wyatt, late of 287 South Road, East Brighton, deceased, who died on 6 December 1993, are to send particulars of their claims to the executrix care of the undermentioned solicitors by 20 July 1994, after which date the executrix will distribute the assets having regard only to the claims of which she then has notice.

MADDOCK LONIE & CHISHOLM, PO Box 107, Moorabbin

EWDOKIA WORONKO, late of 45 Ballarat Road, North Geelong, widow, deceased

Creditors, next of kin and all persons having claims against the estate of the deceased, who died on 24 March 1994, are required by the executors Lorraine Rose Secen and Fr. Gabriel Makarov to send particulars to them care of Birdsey, Dedman and Bartlett of 166A Ryrie Street, Geelong, solicitors by 29 June 1994, after which date they will distribute the assets having

960 G 16 21 April 1994

regard only to the claims of which they then have notice.

Dated 15 April 1994

BIRDSEY, DEDMAN & BARTLETT, solicitors, 166A Ryrie Street, Geelong

ALEXANDER JOHN CUNNING, late of 16 Nowie Street, Swan Hill, Victoria, farmer, deceased, who died on 6 October 1993

Creditors, next of kin and all other persons having claims against the estate of the deceased, are required by the executors of the will Marjorie Jean Cunning, Douglas John Cunning, Robert Knox Cunning and Heather Joy Smith to send particulars to them care of the undersigned on or before 15 June 1994, after which date they will distribute the assets having regard only to the claims of which they then have notice.

GARDEN & GREEN, barristers and solicitors, 4 McCallum Street, Swan Hill

Creditors, next of kin and others having claims in respect of the estate of Bryan George Oates, late of 9 Bertram Street, Mordialloc, gentleman, deceased, are to send particulars of their claims to Colin Charles Oates the executor of the will of the said deceased, care of the undermentioned solicitors by 21 June 1994, after which date the executor will distribute the assets having regard to the claims of which he then has notice.

HENDERSON & BALL, solicitors, 722 High Street, East Kew

DANTE GARDINI, formerly of 621 Burke Road, Camberwell, but late of 140 Overport Road, Frankston, Victoria, company director, deceased

Creditors, next of kin and others having claims in respect of the estate of the deceased, who died on 22 December 1993, are required by Perpetual Trustees Victoria Limited of 50 Queens Street, Melbourne and Raymond Julian Gardini of 140 Overport Road, Frankston, Victoria, sales engineer, the applicants for a grant of administration to send particulars of their claims to the said applicants in the care of the said company by 30 June 1994, after which date they will convey or distribute the assets having regard only to the claims of which they then have notice.

FREDERICK OWEN & ASSOCIATES PTY, solicitors, 424 St Kilda Road, Melbourne

Victoria Government Gazette

Creditors, next of kin and others having claims in respect of the estate of Lillian Parnell, late of 92 High Street, Frankston, deceased, who died on 9 October 1993, are required to send particulars of their claims to the executor Geoffrey Alan Toole of "Tuerong" Moorooduc Road, Mornington on or before 21 June 1994, after which date he will distribute the assets having regard only to the claims of which he then had notice.

WHITE CLELAND PTY., solicitors, 454 Nepean Highway, Frankston

MARY VERONICA BARTLETT, late of 58 Cochrane Street, Brighton, Victoria, widow, deceased

Creditors, next of kin and others having claims in respect of the estate of the deceased, who died on 15 January 1994, are required by the personal representatives Donald Ledingham Cooper and Kenneth David James Barry, both of Sly and Weigall, 385 Bourke Street, Melbourne and Arthur Henry Griffiths of 10 Winsome Street, Mentone, Victoria to send particulars to them care of the below mentioned solicitors by 21 June 1994, after which date the personal representatives may convey or distribute the assets having regard only to the claims of which they then have notice.

SLY & WEIGALL, 385 Bourke Street, Melbourne, solicitors for the estate

HENRY NORMAN DAVIES, formerly of Unit 3, 35 Maroo Street, Hughesdale, but late of 16 Castlebar Road, Chadstone, Victoria, retired, deceased

Creditors, next of kin and others having claims in respect of the estate of the abovenamed deceased, who died on 23 February 1994, are required by the executor Ian Andrew Ness of 459 Collins Street, Melbourne to send particulars to the executor by 24 June 1994, after which date the executor intends to convey or distribute the assets of the estate having regard only to the claims of which the executor may have notice.

WISEWOULDS, solicitors, 459 Collins Street, Melbourne

Creditors, next of kin or others having claims in respect of the estate of Annie Mabel Arnott, late of Unit 12, 44 Dimboola Road, Horsham, Victoria, spinster, deceased, who died on 15 March 1994, are to send particulars of their

claims to the executor care of the undermentioned solicitors by 21 June 1994, after which date the executor will distribute the assets having regard only to the claims of which the executor then have notice.

MADDOCK LONIE & CHISHOLM,
solicitors, 440 Collins Street, Melbourne

The Supreme Court of the State of Victoria
SALE BY THE SHERIFF

On 26 May 1994 at 2.30 p.m. at the Sheriff's Office, 8-20 King Street, Oakleigh (unless process be stayed or satisfied).

All the estate and interest (if any) of Paul Mylonopoulos of 3 Esk Court, Forest Hill joint proprietor with Soultana Mylonopoulos of an estate in fee simple in the land described on Certificate of Title Volume 8339 Folio 678 upon which is erected a dwelling known as 3 Esk Court, Forest Hill.

Registered Mortgage Nos L191621D and P953572S and Caveat Nos R104244W and S529567U affect the said estate and interest.

Terms—Cash only

W. SLATTERY
Sheriff's Officer

The Supreme Court of the State of Victoria
SALE BY THE SHERIFF

On 26 May 1994 at 2.30 p.m. at the Sheriff's Office, 8-20 King Street, Oakleigh (unless process be stayed or satisfied).

All the estate and interest (if any) of Frank Konstantellos of 41 Stott Street, Preston joint proprietor with Anastasia Fafoutelli of an estate in fee simple in the land described on Certificate of Title Volume 4911 Folio 137 upon which is erected a dwelling known as 41 Stott Street, Preston.

Registered Mortgage No. R947394A affects the said estate and interest.

Terms—Cash only

W. SLATTERY
Sheriff's Officer

The Supreme Court of the State of Victoria
SALE BY THE SHERIFF

On 26 May 1994 at 2.30 p.m. at the Sheriff's Office, 8-20 King Street, Oakleigh (unless process be stayed or satisfied).

All the estate and interest (if any) of Ahmad Saad of 250 Union Street, Brunswick registered as joint proprietor with Taba Saad of an estate in fee simple in the land described on Certificate of Title Volume 8163 Folio 322 upon which is erected a residence known as 250 Union Street, Brunswick.

Registered Mortgage No. S786458H affects the said estate and interest.

Terms—Cash only

W. SLATTERY
Sheriff's Officer

The Supreme Court of the State of Victoria
SALE BY THE SHERIFF

On 26 May 1994 at 2.30 p.m. at the Sheriff's Office, 8-20 King Street, Oakleigh (unless process be stayed or satisfied).

All the estate and interest (if any) of Abdul Hammoud also shown as Abdul Hammoud of 318 Bell Street, Coburg as shown on Certificate of Title as Abdul Majid Hammoud joint proprietor with Fay Hammoud of an estate in fee simple in the land described on Certificate of Title Volume 8650 Folio 309 upon which is erected a house known as 318 Bell Street, Coburg.

Registered Mortgage No. P794951N affects the said estate and interest.

Terms—Cash only

W. SLATTERY
Sheriff's Officer

The Supreme Court of the State of Victoria
SALE BY THE SHERIFF

On 26 May 1994 at 11.00 a.m. at the Sheriff's Office, Camp Street, Ballarat 3353 (unless process be stayed or satisfied).

All the estate and interest (if any) of Owen Joseph Rogan of Lot 4 Lancefield Road, Woodend joint proprietor with Rosemary Denise Clare Rogan of an estate in fee simple consisting of approximately 10.1 hectares as described on Certificate of Title Volume 9363 Folio 778 upon which is erected a home and the usual outbuildings known as Lot 4 Lancefield Road, Woodend. The property can be located by travelling north from Woodend along the Calder Highway for approximately three kilometres. The property is located 2.27 kilometres east of the Calder Highway on the north side of

962 G 16 21 April 1994

Victoria Government Gazette

Lancefield Road, from Mowbray's Road. The property is approximately 690 metres east.

Registered Mortgage No. S840814C affects the said estate and interest.

Terms—Cash only

K. GRIFFIN
Sheriff's Officer

The County Court of the State of Victoria
SALE BY THE SHERIFF

On 26 May 1994 at 2.30 p.m. at the Sheriff's Office, 8-20 King Street, Oakleigh (unless process be stayed or satisfied).

All the estate and interest (if any) of Ekrem Turkozu of 96 McFadzean Avenue, Reservoir registered as tenant in common in equal shares with Leon Kalotihos of an estate in fee simple in the land described on Certificate of Title Volume 9828 Folio 897. The property is an irregular shaped vacant block of land with an area of 1126 square metres known as 58 Trade Place, Coburg.

Registered Mortgage No. S380433G affects the said estate and interest.

Terms—Cash only

K. GRIFFIN
Sheriff's Officer

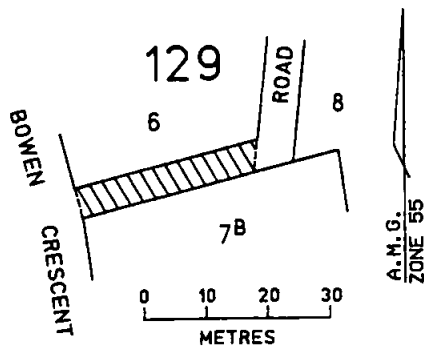
PROCLAMATIONS

Land Act 1958 PROCLAMATION OF ROADS

I, Richard E. McGarvie, Governor of Victoria acting with the advice of the Executive Council and under section 25 (3) (c) of the **Land Act 1958** proclaim as roads the following lands:

MUNICIPAL DISTRICT OF THE CITY OF MELBOURNE

CARLTON—The land at Carlton, Parish of Jika Jika as indicated by hatching on plan hereunder—(M 314[14]) (L11-3649).



MUNICIPAL DISTRICT OF THE SHIRE OF QUEENSCLIFFE

QUEENSCLIFF—Crown Allotments 7E and 7F, Township of Queenscliff, Parish of Paywit as shown on Certified Plan No. 112669 lodged in the Central Plan Office—(4018/138).

MUNICIPAL DISTRICT OF THE SHIRE OF WANGARATTA

SPRINGHURST—The land in the Parish of Springhurst shown as Parcel No. 10 on Roads Corporation Plan SP 16852B—(11/4416).

Given under my hand and the seal of Victoria on 19 April 1994

(L.S.) R. E. McGARVIE
By His Excellency's Command

M. A. BIRRELL
Minister for Conservation and Environment

Land Act 1958 PROCLAMATION OF ROAD

I, Richard E. McGarvie, Governor of Victoria acting with the advice of the Executive Council and under section 25 (3) (c) of the **Land Act 1958** proclaim as road the following land:

MUNICIPAL DISTRICT OF THE CITY OF SANDRINGHAM

MOORABBIN—Crown Allotment 22B1, Parish of Moorabbin as shown on Certified Plan No. 111652 lodged in the Central Plan Office—(18/94-32).

Given under my hand and the seal of Victoria on 19 April 1994

(L.S.) R. E. McGARVIE
By His Excellency's Command

M. A. BIRRELL
Minister for Conservation and Environment

Land Act 1958 PROCLAMATION OF ROAD

I, Richard E. McGarvie, Governor of Victoria acting with the advice of the Executive Council and under section 25 (3) (c) of the **Land Act 1958** proclaim as road the following land:

MUNICIPAL DISTRICT OF THE SHIRE OF MALDON

MALDON—Crown Allotment 18A, Section B, Parish of Maldon as shown on Certified Plan No. 112501 lodged in the Central plan Office—(Rs 4065).

Given under my hand and the seal of Victoria on 19 April 1994

(L.S.) R. E. McGARVIE
By His Excellency's Command

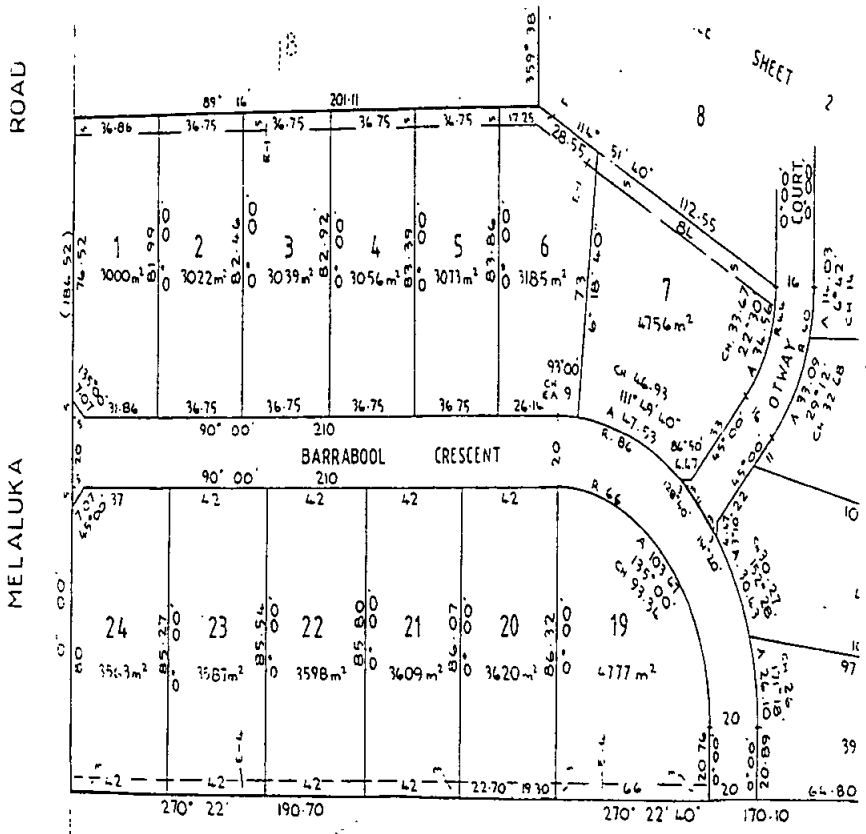
M. A. BIRRELL
Minister for Conservation and Environment

**GOVERNMENT AND OUTER BUDGET SECTOR
AGENCIES NOTICES**

**Local Government Act 1989
CITY OF GREATER GEELONG
Declaration of a Public Highway**

The Council of the above municipal district in exercise of the power given to it by section 204 (1) of the above Act (after having by public notice outlined in its proposals and invited any person to make a submission of objections under section 223 of the said Act but having received no such submission within 14 days after publication of such notice) hereby declares that Barrabool Crescent, Leopold, shown on the plan hereunder shall be a public highway on and from the date of publication of this Order in the Government Gazette.

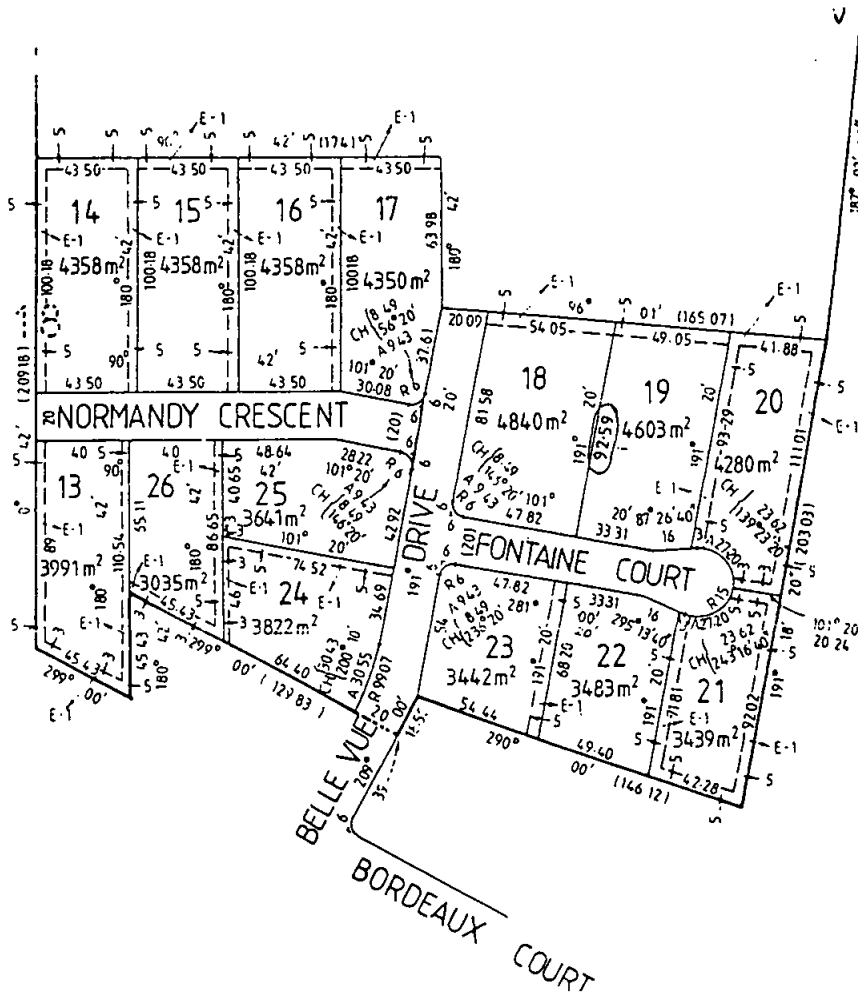
Executed for and on behalf of the Council by Ian Neil Couper pursuant to powers delegated to him under section 98 (1) of the **Local Government Act 1989**.



Local Government Act 1989
CITY OF GREATER GEELONG
Declaration of a Public Highway

The Council of the above municipal district in exercise of the power given to it by section 204 (1) of the above Act (after having by public notice outlined in its proposals and invited any person to make a submission of objections under section 223 of the said Act but having received no such submission within 14 days after publication of such notice) hereby declares that Normandy Crescent, Ocean Grove, shown on the plan hereunder shall be a public highway on and from the date of publication of this Order in the Government Gazette.

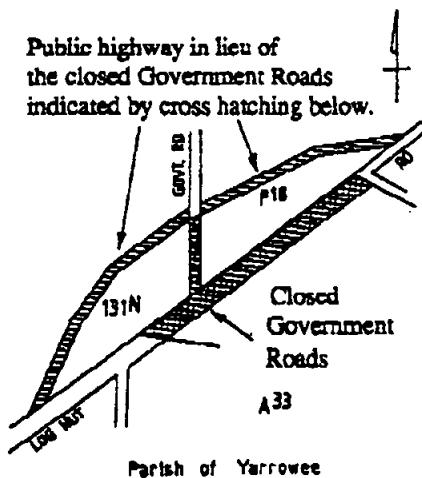
Executed for and on behalf of the Council by Ian Neil Couper pursuant to powers delegated to him under section 98 (1) of the **Local Government Act 1989**.



966 G 16 21 April 1994

Local Government Act 1989
SHIRE OF BUNINYONG
Declaration of Public Highway

The Council of the Shire of Buninyong, pursuant to Section 203 (3) of the Local Government Act at its ordinary meeting held on 7 April 1994, resolved to declare all that land which is shown hatched on the plan below, being along the alignment of Loghut Road, to be a public highway for the purposes of the Act on and from the date of publication of this notice.



PETER MANGAN
Chief Executive Officer.

Planning and Environment Act 1987
GREATER GEELONG PLANNING SCHEME
Notice of Amendment
Amendment RL83

The City of Greater Geelong has prepared Amendment RL83 to the Greater Geelong Planning Scheme

The amendment proposes to change the regional section of the planning scheme by rezoning land on the north side of Shell Road, east of Montague Way, Ocean Grove from Rural Future Urban to part Local Business and part Reserved Residential. The amendment will facilitate the development of a supermarket and retailing services in accordance with a concept plan.

Victoria Government Gazette

The amendment can be inspected at the City of Greater Geelong, City Hall, Gheringhap Street, Geelong; Municipal Offices, Collins Street, Drysdale or Department of Planning and Development, Olderfleet Building, 477 Collins Street, Melbourne.

Submissions about the amendment must be sent to the Planning Department, City of Greater Geelong, Geelong District, PO Box 104, Geelong by 23 May 1994.

R. J. DAVIS
Manager of Development
Geelong District

BOROUGH OF KERANG
Local Law No. 11

Notice is hereby given that the Council of the Borough of Kerang at its Ordinary Meeting held on 30 March 1994, resolved pursuant to the provisions of the Local Government Act to make Local Law No. 11.

Local Law No. 11 revokes Local Law No. 9—Freedom of Information

A copy of the Local Law can be inspected during office hours at the Borough of Kerang, 71 Wellington Street, Kerang.

BRIAN O'DWYER
Town Clerk

BOROUGH OF WONTHAGGI
Amendments to Local Laws Numbered
2, 3 and 6

Notice is hereby given that the Council of the Borough of Wonthaggi at its Ordinary Meeting on 11 April 1994, resolved pursuant to section 119 of the Local Government Act 1989 to pass the amendments to Local Laws numbered 2, 3 and 6 for the following purposes:

Local Laws Nos 2, 3 and 6.

To amend the definition of "Town Clerk" to include the "Chief Executive Officer".

Local Law No. 6:

- (a) To insert provisions for—
- (i) fire prevention and protection;
 - (ii) the prevention and abatement of nuisances;
 - (iii) environment control, protection and conservation;
 - (iv) the prohibition or regulation of the lighting of fires in the open air or in an incinerator;

- (v) the minimisation of airborne particle pollution; and
- (vi) generally maintaining the peace, order and good government of the municipal district.
- (b) Amending the definition of "Authorised Officer" in Clause 104.
- (c) Amending Clause 309 (3) relating to the depth that swimmers can proceed to at the Wonthaggi Heated Indoor Pool.
- (d) Amending Clause 602 (3) by reducing the maximum height of grass, undergrowth etc on or adjacent to properties, from 30 centimetres to 15 centimetres.

A copy of the amendments to the Local Laws is available for inspection during office hours at the Municipal Office, McBride Avenue, Wonthaggi.

D. LUNA
Chief Executive Officer

Planning and Environment Act 1987
DEAKIN PLANNING SCHEME
Notice of Amendment to a Planning Scheme
Amendment L31

The Shire of Deakin has prepared Amendment L31 to the Deakin Planning Scheme.

The amendment affects, land south of Winter Road, east of Curr Road being Lot 2 on LP 83792 in the Parish of Girgarre, Shire of Deakin.

The amendment proposes to change the planning scheme by rezoning the land referred to above from "Rural B" to "Public Purpose—21 Sewerage Authority" Reservation.

The amendment can be inspected at the Shire of Deakin, Shire Offices, Tongala; Department of Planning and Development, North-Eastern Regional office, 1 McKoy Street, West Wodonga or the Department of Planning and Development, The Olderfleet Buildings, 477 Collins Street, Melbourne.

Submissions about the amendment must be sent to the Shire of Deakin, Shire Offices, Tongala by 23 May 1994.

Dated 21 April 1994

R. BALL
Shire Engineer

SHIRE OF BROADFORD
Notice of Proposed Local Laws
No. 13 Riding Horses on Reservations
No. 15 Storage of Derelict Vehicles

Notice is hereby given that the Council of the Shire of Broadford proposes to make local laws pursuant to the provisions of the **Local Government Act 1989**.

The local laws are being made to regulate and control riding of horses on public reservations and nature strips; and to regulate and control the storage of not more than one derelict vehicle on private property.

A copy of the local laws can be obtained from the Shire Offices, 113 High Street, Broadford during normal office hours.

Any person affected by either of the proposed local laws may make a written submission to the Council. Written submissions received by the Council within 14 days of the publication of this notice will be considered by the Council in accordance with section 223 of the **Local Government Act 1989**.

Any person requesting to be heard in respect of a submission is entitled to appear before Council either personally or by a person acting on his/her behalf, and will be notified of the time, date and place of the meeting.

BARRY J. THOMAS
Shire Manager

Public Holidays Act 1993
SHIRE OF DUNMUNKLE

The Council of the Shire of Dunmunkle in accordance with section 7 (1) (b) of the **Public Holidays Act 1993** has declared half-day public holidays commencing at 12.00 noon for parts of its municipal district to allow the townships of Murtoa, Minyip and Rupanyup to hold their respective show society's Annual Shows as follows:

Friday, 30 September 1994—West Riding.

Tuesday, 4 October 1994—North Riding.

Wednesday, 5 October 1994—East Riding.

In accordance with section 9 (a) of the **Public Holidays Act 1993** a Bank half-day holiday will also apply.

W. J. BOEHM
Acting Chief Executive Officer

Planning and Environment Act 1987
BANNOCKBURN PLANNING SCHEME
Notice of Amendment to a Planning Scheme
Amendment 18

The Shire of Bannockburn has prepared Amendment 18 to the Bannockburn Planning Scheme.

The amendment affects land bounded by Steiglitz Road and Thompson Road, Maude being Lot 1 and Part Lot 2 on Plan of Subdivision No. 91488, Parish of Darriwil, County of Grant.

The amendment proposes to change the Planning Scheme by:

Rezoning the land from Rural General Farming to Township.

Correct a mapping anomaly to correctly identify land reserved for public purposes (Country Fire Authority).

The amendment can be inspected at the Shire of Bannockburn, 2 Pope Street, Bannockburn and at the Ministry for Planning and Environment, State Offices, corner Little Malop and Fenwick Streets, Geelong.

Submissions about the amendment must be sent to the Shire of Bannockburn, 2 Pope Street, Bannockburn by not later than 23 May 1994.

K. T. MIDDLETON
Shire Engineer and Town Planning Officer

PORTLAND CITY PLANNING SCHEME
1988

Notice of Amendment

The Portland City Council has prepared Amendment L37 to the Portland City Planning Scheme. The amendment proposes the introduction of an overlay control over the central commercial area of Portland, together with the area of mixed land uses extending generally along both sides of Percy Street to Kennedy Street.

The overlay is designed to facilitate a variety of complementary land uses aimed at strengthening and consolidating the economic viability of the city centre as the main service centre for the sub-region. At the same time the overlay offers increased certainty and flexibility to property investors by specifying a range of uses that do not require the grant of a planning permit.

However in view of the potential land use and development mix, the amendment seeks to protect the amenity and integrity of nearby uses

by requiring a permit for the development of buildings and works associated with many of the permitted uses.

The amendment does not remove or alter the existing zones in any way. Its aim is to facilitate development opportunities and "free up" the planning system to promote economic development and job creation.

The amendment has three main components:

First, it introduces a new clause into the Local Section which is primarily concerned with the control of the use and development of land within the overlay area;

Secondly, the amendment introduces a new map sheet to the Local Section. The map sheet illustrates the extent of the overlay control; and

Thirdly, the amendment renumbers certain clauses on the Local Section to provide additional space for the insertion of future overlay controls if necessary. The renumbering has also created the need for a small number of consequential amendments to other clauses in the Local Section.

The amendment can be inspected at the City of Portland, Municipal Offices, Charles Street, Portland; Department of Planning and Development, 477 Collins Street, Melbourne.

Submissions about the amendment must be sent to the City of Portland, care of the Town Planner, P.O. Box 152, Portland 3305 by 23 May 1994.

Dated 14 April 1994

LELIA POP
Town Planner, City of Portland

SHIRE OF ELTHAM

Notice of Intention to Make Local Law
Local Law 9—Meeting Procedure

The Council of the Shire of Eltham proposes to make a Local Law for the purposes of:

regulating use of the Common Seal;
regulating proceedings for the election of the President and Deputy President;
regulating proceedings at Council and Committee Meetings; and
repeal Local Law 2 of the Shire of Eltham.

A copy of the proposed Local Law can be obtained from the Shire Offices, 895 Main Road, Eltham during normal office hours.

Any person affected by the proposed Local Law may make a written submission to the

Council within 14 days under section 223 of the **Local Government Act 1989**. Any person requesting that he or she be heard in support of a written submission is entitled to appear before a meeting of the Council (or Committee) either personally or through a person acting on his or her behalf. The meeting to consider the Local Law will be held on Tuesday, 31 May 1994.

RODNEY J. ROSCHOLLER
Chief Executive Officer

Planning and Environment Act 1987
KERANG (BOROUGH) PLANNING
SCHEME

Notice of Amendment to a Planning Scheme
Amendment L3

The Borough of Kerang has prepared an amendment to the Kerang (Borough) Planning Scheme, Local Section.

The amendment affects 2 areas:

Area 1—land on the north-west corner of Boundary and Wellington Streets, Kerang. The amendment rezones the land from Public Purposes (PP12) (Rural Water Corporation) to Residential. This rezoning was requested by the Corporation.

Area 2—land south of Franke Road, Kerang. The amendment rezones the land from Rural to General Industrial.

The amendment can be inspected during office hours at Borough of Kerang, 71 Wellington Street, Kerang; Department of Planning and Development, Loddon-Campaspe/Mallee Region, 426 Hargreaves Street, Bendigo or the Department of Planning and Development, The Olderfleet Buildings, 477 Collins Street, Melbourne.

All submissions about the amendment must be in writing and sent to the Borough Engineer, Borough of Kerang, PO Box 285, Kerang 3579 by Monday, 23 May 1994.

Dated 19 April 1994

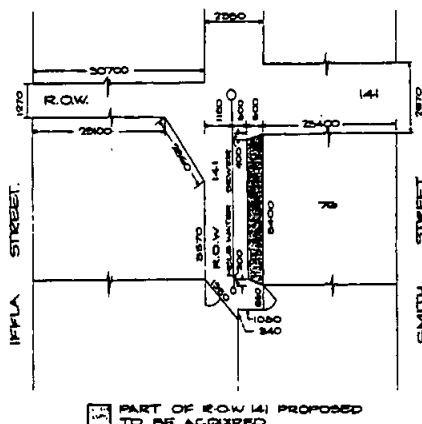
COLIN CAMPBELL
Borough Engineer

Corrigendum
CITY OF SOUTH MELBOURNE
Road Discontinuance

Notice is hereby given that in accordance with the provisions of section 528 (2) (a) of the **Local Government (Miscellaneous) Act 1958** the Council of the City of South Melbourne at an

ordinary meeting held on Tuesday, 15 March 1994 resolved as follows:

- (a) that the portion of public right of way No. 141 situated at the rear of 76 Smith Street, as shown hatched on the plan hereunder is not reasonably required as a road for public use;
- (b) that the said portion of the road be discontinued upon publication of this resolution in the Government Gazette;
- (c) that the land in the said road vest in the City of South Melbourne until sold by private treaty to the abutting property owner(s).



NOEL F. KROPP
Chief Executive Officer and Town Clerk

Planning and Environment Act 1987
GREATER GEELONG PLANNING SCHEME
Notice of Amendment
Amendment RL84

The City of Greater Geelong has prepared Amendment RL84 to the Greater Geelong Planning Scheme.

The amendment proposes to change the Regional Section of the Planning Scheme by rezoning 4 ha fronting Pioneer Road, between the Town and Country Shopping Centre and the Waurm Ponds Creek Reserve, Grovedale from Reserved Residential to District Business.

The Regional and Local Sections of the Planning Scheme will also be amended to facilitate an expansion of the shopping centre

970 G 16 21 April 1994

onto the rezoned land. The total leaseable floor area of the expanded shopping centre will be limited to 20 000 square metres.

The amendment can be inspected at the City of Greater Geelong, City Hall, Gheringhap Street, Geelong; Municipal Offices, Colac Road, Highton or the Department of Planning and Development, The Olderfleet Buildings, 477 Collins Street, Melbourne.

Submissions about the amendment must be sent to the Planning Department, City of Greater Geelong, Geelong District, PO Box 104, Geelong by Monday, 23 May 1994.

CITY OF PRESTON

Local Law No. 5

Environmental Health (Refuse Collection and Disposal)

Notice is hereby given that the City of Preston has made Local Law No. 5 of 1994—Environment Health (Refuse Collection and Disposal) Local Law.

The purpose of this Local Law is to:

- (a) Provide for the use and control of receptacles for the deposit and collection of refuse and rubbish;
- (b) prescribe the size and shape of materials to be used in the construction of such receptacles; and
- (c) Prevent and regulate the deposit of refuse and rubbish upon streets and other lands and places under the control of Council.

The Local Law comes into operation on the day on which it is gazetted.

A copy of the Local Law may be obtained from the Council Offices, 350 High Street, Preston during office hours.

KELVIN SPILLER
General Manager

SHIRE OF YARRAWONGA

Declaration of Public Holidays

Notice is hereby given that in accordance with section 7(1)(b) of the Public Holidays Act 1993, the Council of the Shire of Yarrawonga has appointed 1 November 1994, as a public holiday within the whole of the municipal district of the Shire of Yarrawonga.

GRAEME J. EMONSON
Chief Executive Officer

Victoria Government Gazette

CITY OF PRESTON

Local Laws

Notice is hereby given that the Council of the City of Preston has made the following Local Laws:

Local Law No. 2 of 1994—Keeping of Animals Local Law

Local Law No. 3 of 1994—Control of Reserves Local Law

Local Law No. 4 of 1994—Streets and Roads Local Law.

The purpose of Local Law No. 2 of 1994—Keeping of Animals is to regulate the keeping of dogs, cats, other animals, domestic birds, poultry, other birds, rodents, reptiles and bees.

The purpose of Local Law No. 3 of 1994—Control of Reserves, is to regulate the use of all parks, gardens and reserves under the control of Council within the Municipal District.

The purpose of Local Law No. 4 of 1994—Streets and Roads is to:

- (a) regulate the exhibition of merchandise on footways;
- (b) regulate the exhibition of advertising signs on footways;
- (c) regulate the placement of tables, chairs and other furniture on the footways;
- (d) regulate the exhibition of merchandise and advertising signs on vehicles or trailers left standing on roads;
- (e) regulate protrusions from or attached to buildings and awnings above footways;
- (f) regulate the deposit of shopping trolleys within streets, car parks or other public places;
- (g) regulate the use of bicycles and skateboards on footways;
- (h) prohibit the dismantling and painting of vehicles within streets, car parks or other public places;
- (i) prohibit the destruction, damage or removal of street furniture;
- (j) regulate the identification of premises;
- (k) regulate the growth of trees and plants so as to prevent accidents;
- (l) prohibit general obstruction;
- (m) prohibit the placing of building materials outside of building works; and

- (n) prohibit construction sites depositing mud or other materials onto streets and roads.

These Local Laws come into operation on the day on which they are gazetted.

Copies of the Local Laws can be obtained from the Council Offices, 350 High Street, Preston during office hours.

KELVIN SPILLER
General Manager

It is proposed that two new clauses would be inserted into Local Law No. 5 as a result of the Amending Local Law.

A copy of the proposed amending Local Law may be obtained from the Council offices during office hours.

Persons affected by the proposed amended Local Law may make a submission relating to it in accordance with section 223 of the **Local Government Act 1989**.

Planning and Environment Act 1987
CASTLEMAINE PLANNING SCHEME
Notice of Amendment
Amendment L9

The City of Castlemaine has prepared Amendment L9 to the Castlemaine Planning Scheme.

The amendment affects the following land.

Crown Allotments: CA 13, CA 14 (Part).

Section: 5.

Parish: Castlemaine.

Area: 1814 square metres.

Location: Corner Barker and Campbell Streets, Castlemaine.

The amendment proposes to change the Castlemaine Planning Scheme as follows:

Re-zone the subject land from Township Living (R2) to Service Business (B2).

The amendment can be inspected at the City of Castlemaine, 25 Lyttleton Street, Castlemaine; Department of Planning and Housing, Hargreaves Street, Bendigo; Department of Planning and Housing, The Olderfleet Buildings, 477 Collins Street, Melbourne or Loddon-Campaspe Regional Planning Authority, 261 Hargreaves Street, Bendigo.

Submissions about the amendment must be sent to the City of Castlemaine, 25 Lyttleton Street, Castlemaine by 29 May 1994.

COLIN R. CRUM
Chief Executive

CITY OF ESSENDON
Local Law No. 7
Use of Common Seal
Erratum

Public Notice advising that Local Law No. 7, Use of Common Seal was made by the City of Essendon, as published in the Essendon Gazette Newspaper, 21 March 1994 and the Victoria Government Gazette, 24 March 1994, contains an error.

The Statement:

"This Local Law has replaced Local Law No. 6" is incorrect. It should read:

"This Local Law has replaced Local Law No. 5".

PETER SEAMER
City Manager

Planning and Environment Act 1987
BENALLA CITY PLANNING SCHEME
Notice of Amendment to a Planning Scheme
Amendment L23, Items 1, 2, 3 and 4

The City of Benalla has prepared Amendment L23 to the Benalla Planning Scheme.

The amendment has four items:

Item 1 proposes to rezone the land on which the Benalla Post Office is located (Bridge Street, Benalla) from Public Purposes 3 (Commonwealth of Australia) to Commercial A.

Item 2 proposes to list 24 buildings, sites and objects as of heritage significance and introduce controls on their demolition and alteration.

Item 3 proposes to rezone all land zoned Light Industrial, General Industrial, Offensive Industrial and Restricted General Industrial to Manufacturing 1 zone and to introduce different provisions in respect to the use and development of industrially zoned land.

Item 4 proposes to correct a mistake on map No. 4 of the Planning Scheme by changing the

CITY OF RINGWOOD
Proposed Amending Local Law

Notice is hereby given that Council proposes to make an Amending Local Law pursuant to the provisions of the **Local Government Act 1989**.

The purpose of Amending Local Law is to make amendments to the Meeting Procedure Local Law of Council—Local Law No. 5, Part 2.

972 G 16 21 April 1994

notation C3 (Restricted Commercial zone) to C2 (Commercial B zone).

The amendment can be inspected at City of Benalla, Civic Centre, Fawckner Drive, Benalla; the Department of Planning and Development, Ground Floor, 477 Collins Street, Melbourne and at the Department of Planning and Development, Regional Office, 1 McKoy Street, West Wodonga.

Submissions about the amendment must be sent to Deputy Chief Executive Officer, City of Benalla, PO Box 227, Benalla 3672 by 20 May 1994.

Dated 13 April 1994

MAX RICHARDS
Deputy Chief Executive Officer

BOROUGH OF QUEENSCLIFFE
Public Holiday

Pursuant to section 7 (1) (b) of the **Public Holidays Act 1993**, Council has determined that Melbourne Cup Day, Tuesday, 1 November 1994, shall be a Public Holiday throughout the whole of the Municipal District.

D. A. THOMSON
Town Clerk

SHIRE OF WOORAYL
Amendment Local Law No. 13

Notice is hereby given that the Council of the Shire of Woorayl proposes to adopt Local Law No. 13, Amendment Local Law, the purpose of this Local Law being to amend sections of Local Law No. 10, Consumption of Liquor in Public Places, of the Shire of Woorayl.

The effect of the Amending Local Law will be to extend the provision of Local Law No. 10 to designated areas in the townships of Leongatha and Inverloch 24 hours a day year round.

A copy of the proposed Local Law is available for inspection at the Shire Offices, Leongatha during office hours.

Any person affected by the proposed Local Law may make a written submission to the Council, such submissions must be received at the Shire Offices, PO Box 21, Leongatha, no later than 3 May 1994.

J. F. DYER
Chief Executive Officer

Victoria Government Gazette

Planning and Environment Act 1987
WONTHAGGI PLANNING SCHEME

Notice of Amendment to a Planning Scheme
Amendment L21

The Borough of Wonthaggi has prepared Amendment L21 to the Wonthaggi Planning Scheme.

The amendment proposes to change the planning scheme by:

- making "Service Station" a prohibited use in the Residential 1 Zone;
- including "flat" as a permit required use in the Restructure Zone;
- altering the flat development provisions regarding developments on unconstructed roads;
- removing requirement in the undermining provisions to refer applications to the Department of Industry, Technology and Resources and instead require the Applicant to provide a Geologist Report.

The amendment can be inspected at the Borough of Wonthaggi, Baillieu Street, Wonthaggi; Department of Planning and Development, 11 Hazelwood Road, Morwell or the Department of Planning and Development, 477 Collins Street, Melbourne.

Submissions about the amendment must be sent to the Chief Executive Officer, Borough of Wonthaggi, PO Box 118, Wonthaggi 3995 by 23 May 1994.

Dated 18 April 1994.

LYNNE ROBINSON
Town Planner

Planning and Environment Act 1987
BENALLA CITY PLANNING SCHEME
Notice of Amendment to the Planning Scheme
Amendment L31

The City of Benalla has prepared Amendment L31 to the local section of its Planning Scheme. The amendment proposes to change the local section of the planning scheme to:

1. Rezone approximately 1.04 ha of land on the south east corner of Deas Street and Arundel Street, Benalla from Public Open Space to Special Use 'B' (Tourism and Entertainment) to facilitate the sale of the land to the Benalla Bowling Club which currently occupies this land.

2. Rezone land north of Arundel Street, commencing approximately 350 metres east of Bridge Street, from Rural 'A', Stream and Residential '2' to Public Open Space to acknowledge the development of this land for passive and active recreation areas.

The amendment can be inspected at the Department of Planning and Development, Olderfleet Building, 477 Collins Street, Melbourne or the City of Benalla, Civic Centre, Fawckner Drive, Benalla.

Submissions about the amendment must be sent to the City of Benalla, PO Box 227, Benalla 3672 by Monday, 23 May 1994.

M. G. RICHARDS
Deputy Chief Executive Officer

Planning and Environment Act 1987
MORNINGTON PLANNING SCHEME
Notice of Amendment to a Planning Scheme
Amendment L51

The Shire of Mornington has prepared Amendment L51 to the Mornington Planning Scheme.

The amendment affects land at 138 Tanti Avenue, Mornington.

The amendment proposes to change the planning scheme by rezoning the land from Public Purposes Reservation—Department of Conservation Forests and Lands to Residential Medium Density 1.

The amendment can be inspected at the Shire of Mornington, Queen Street, Mornington and the Ministry for Planning and Environment, Ground Floor, 477 Collins Street, Melbourne.

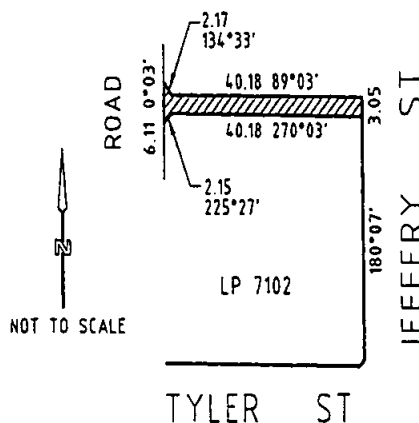
Submissions about the amendment must be sent to the Chief Executive Officer, Shire of Mornington, PO Box 78, Mornington 3931 by 20 May 1994.

ARTHUR COOKSLEY
Strategic Planning Manager

CITY OF PRESTON
Road Discontinuance

Pursuant to section 528 (2) of the **Local Government (Miscellaneous) Act 1958**, the Council of the City of Preston at its Ordinary Business Meeting of Council held on 22 November 1993 and 28 March 1994, resolved that the road shown hatched on the plan below, be discontinued and sold by private treaty.

"That notwithstanding such discontinuance the Council and Melbourne Water shall continue to have and possess the same right, title, power, authority or interest in or in relation to the whole of the land shown by hatching on the said plan as it had or possessed prior to such discontinuance with respect to or in connection with any drains or pipes laid or erected in or over such land for the purposes of drainage or sewerage."



KELVIN SPILLER
General Manager

Planning and Environment Act 1987
NORTHCOTE PLANNING SCHEME
Notice of Amendment
Amendment L31

The City of Northcote has prepared Amendment L31 to the Northcote Planning Scheme.

The amendment rezones land at 74-90 Grange Road, Alphington from Residential C Zone to Neighbourhood Business Zone. The purpose of the amendment is to reflect the existing commercial use of the land to which a business zone is more appropriate.

A copy of the amendment may be inspected free of charge, during office hours at the Department of Planning, The Olderfleet Buildings, 477 Collins Street, Melbourne or Town Planning Department, Northcote Town Hall, 189 High Street, Northcote (Mon-Fri: 8.30 a.m.—12 noon).

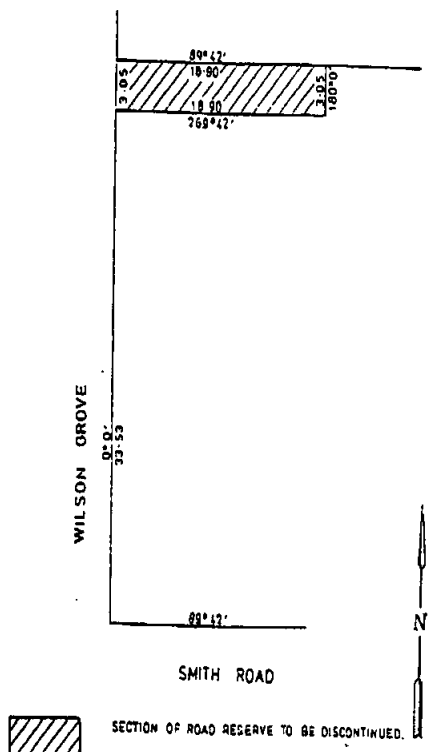
974 G 16 21 April 1994

Submissions about the amendment must be sent to Manager, Planning and Development, City of Northcote, 189 High Street, Northcote 3070 by 22 May 1994.

N. HADJIGEORGIOU
Manager, Planning and Development

CITY OF CAMBERWELL
Road Discontinuance

Pursuant to section 528 (2) of the **Local Government Act 1958**, and after having given notice of the proposed discontinuance in accordance with the Act and considered all written objections (if any) received by it, the Council of the City of Camberwell has resolved that part of a road abutting property known as 17 Smith Road, Camberwell which is shown by hatching on the plan herewith be discontinued.



KEVIN WOODS
Chief Executive Officer

Victoria Government Gazette

Transport Act 1983
ROAD DECLARATIONS AND
DEDICATIONS

The Roads Corporation pursuant to the **Transport Act 1983**, upon publication of this notice declares, or varies the declaration of, the roads as described below and on the plans attached, and further declares that such roads are fit to be used as a public highway and are now absolutely dedicated to the public for use as public highways within the meaning of any law now or hereafter in force.

Freeways

- 8/94 Calder Freeway in the Shires of Bulla and Melton, shown hatched and cross hatched on plan numbered GP 18125A.
- 9/94 Western Freeway in the Shires of Ballarat and Bungaree, and the City of Ballarat shown hatched and cross hatched on plans numbered GP 16958, GP 17465, GP 17789 and GP 17886.

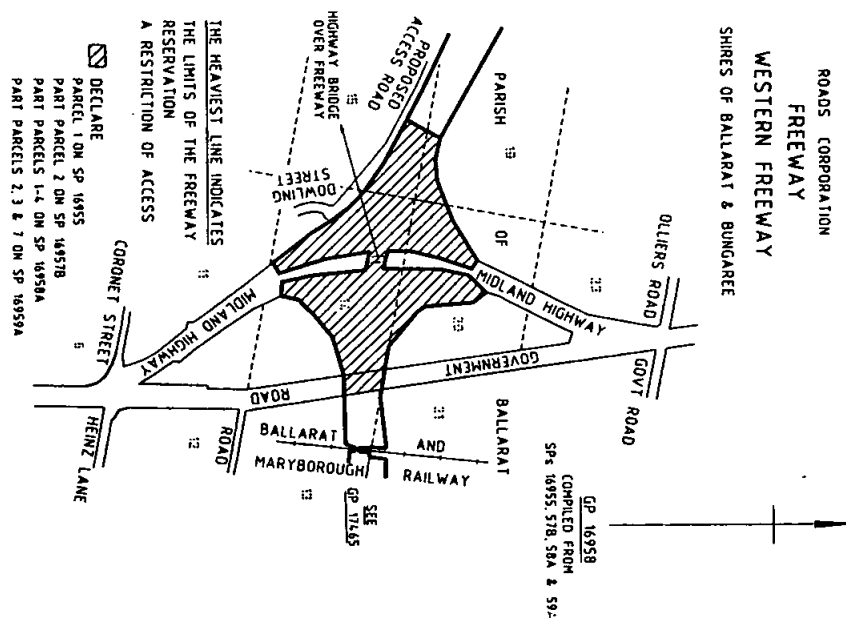
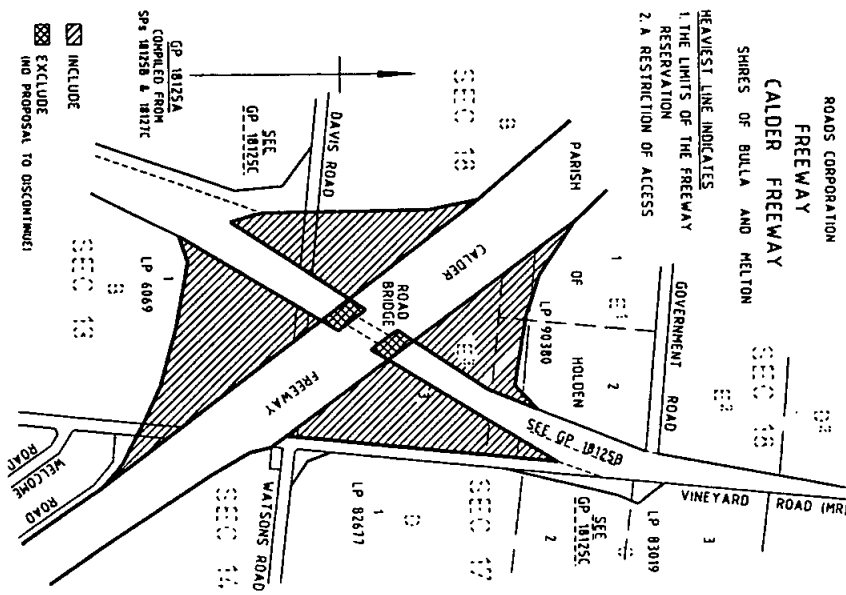
Main Roads

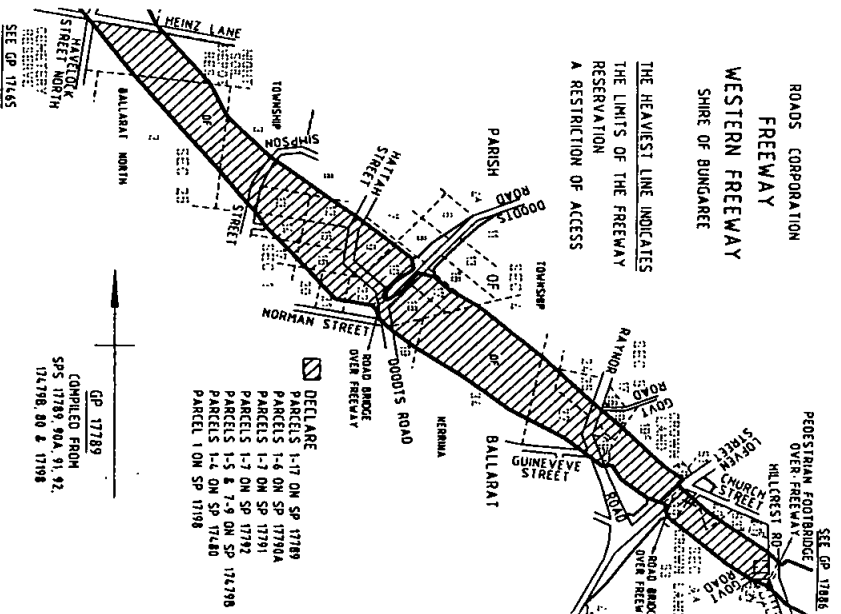
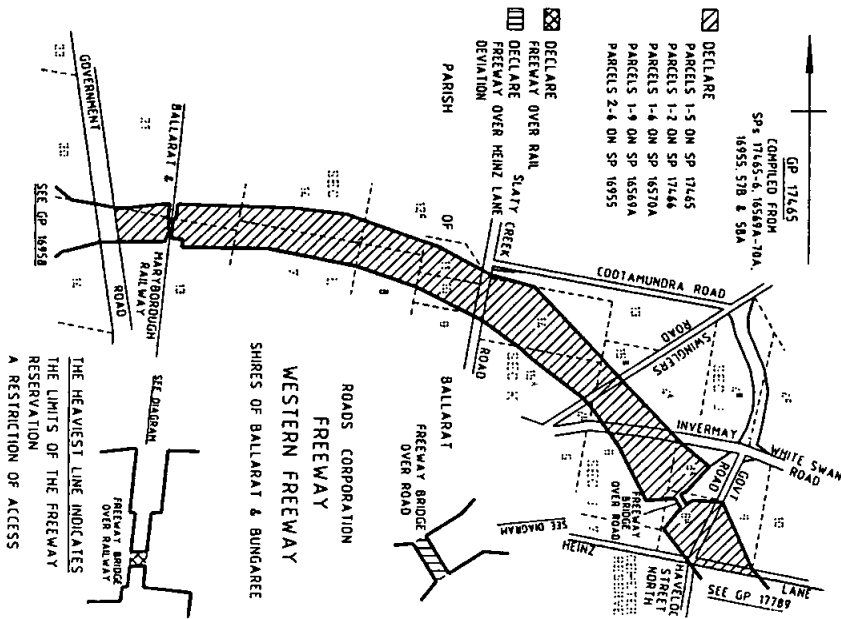
- 10/94 Vineyard Road in the Shires of Bulla and Melton, shown hatched and cross hatched on plan numbered GP 18125B.
- 11/94 Vineyard Road in the Shire of Melton, shown hatched on plan numbered GP 18124A.
- 12/94 Diggers Rest-Coimadai Road in the Shire of Melton shown hatched and cross hatched on GP 114 MR.
- 13/94 Renaming Keilor-Melton Road in the City of Keilor, Keilor Park Drive, shown cross hatched on plan numbered GP 18467.
- 14/94 Keilor Park Drive in the City of Keilor, shown hatched on plan numbered GP 18467.
- 15/94 Keilor Park Drive in the City of Keilor, shown hatched and cross hatched on plans numbered GP 18469 and GP 18472.

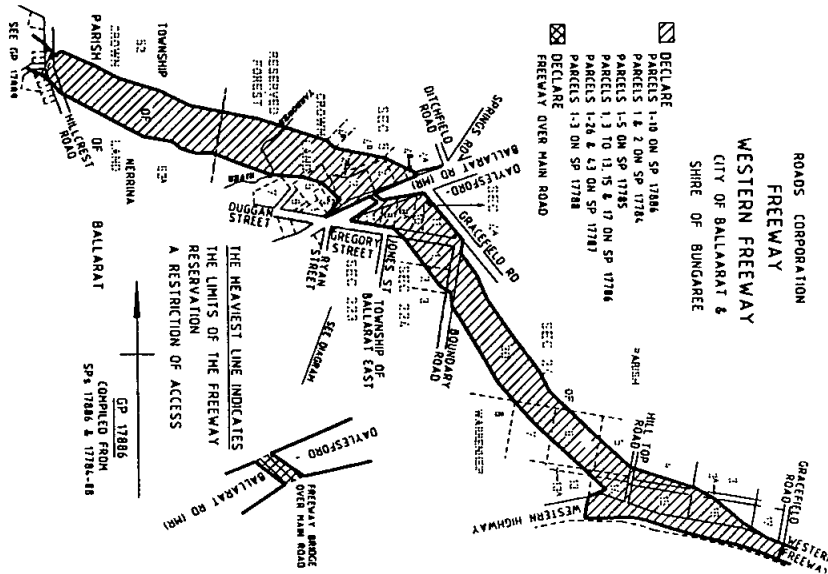
Roads

- 16/94 The Roads in the Shires of Bulla and Melton, shown hatched on plan numbered GP 18125C.
- 17/94 The Roads in the Shire of Melton, shown hatched on plan numbered GP 18124B.
- 18/94 The Roads in the City of Keilor, shown hatched on plan numbered GP 18471.

Dated 7 April 1994







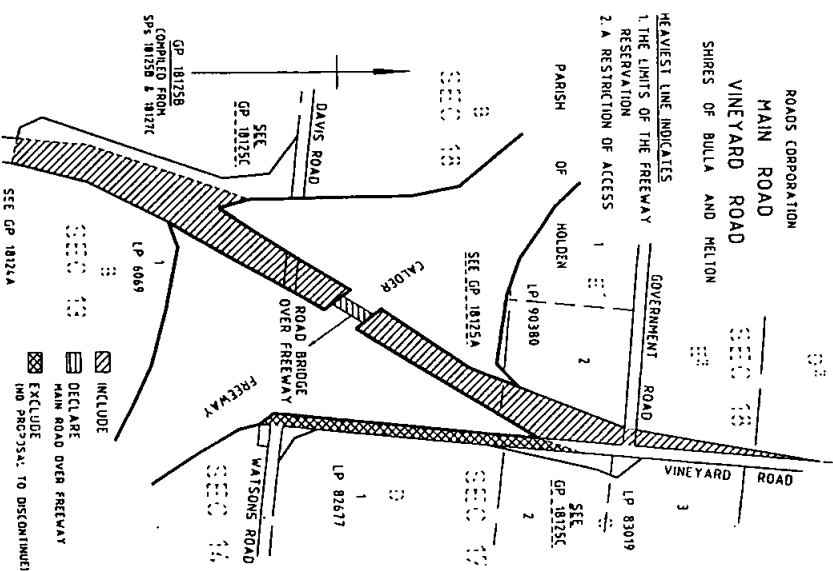
ROADS CORPORATION
FREEMWAY
WESTERN FREEMWAY
 CITY OF BALLARAT &
 SHIRE OF BUNGAREE

DECLARE
 PARCELS 1-18 ON SP 17784
 PARCELS 1 & 2 ON SP 17784
 PARCELS 1-5 ON SP 17785
 PARCELS 1, 3 TO 13, 15 & 17 ON SP 17786
 PARCELS 1-26 & 43 ON SP 17787
 PARCELS 1-3 ON SP 17788

DECLARE
 FREEMWAY OVER MAIN ROAD

THE HEAVIEST LINE INDICATES
 THE LIMITS OF THE FREEMWAY
 RESERVATION
 A RESTRICTION OF ACCESS

GP 17885
 COMPILED FROM
 SPs 17784 & 17784-18



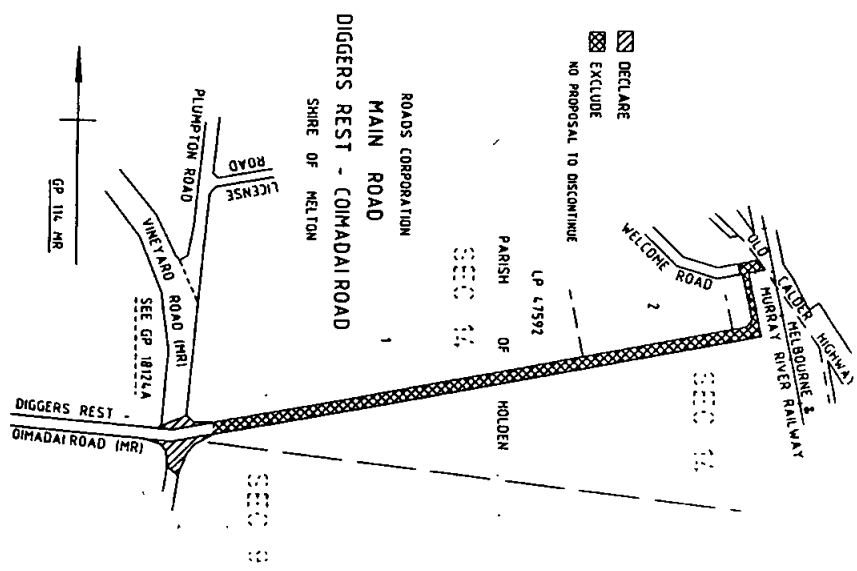
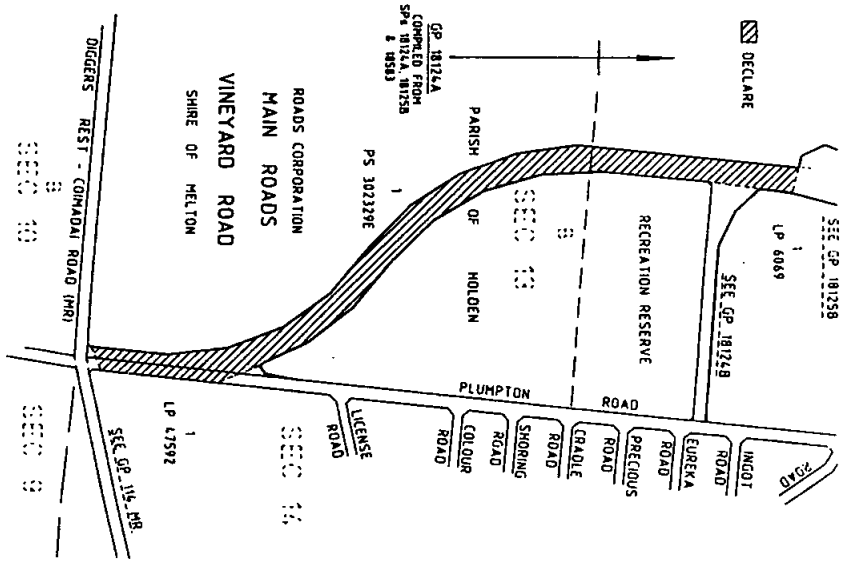
ROADS CORPORATION
MAIN ROAD
VINEYARD ROAD
 SHIRES OF BULLA AND MELTON

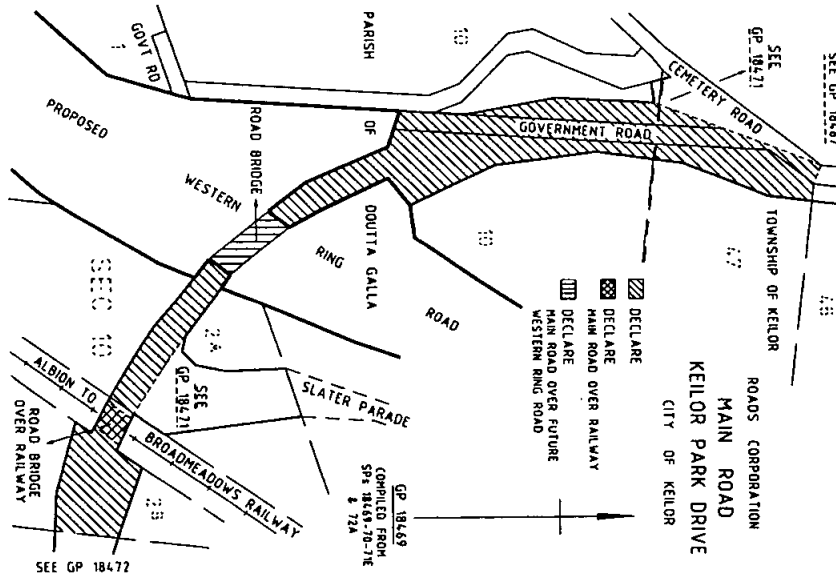
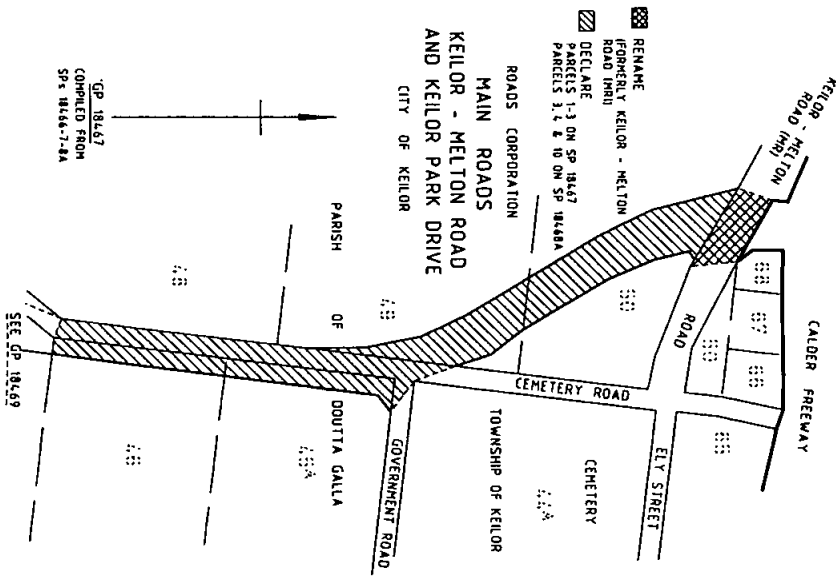
HEAVIEST LINE INDICATES
 1 THE LIMITS OF THE FREEMWAY
 RESERVATION
 2 A RESTRICTION OF ACCESS

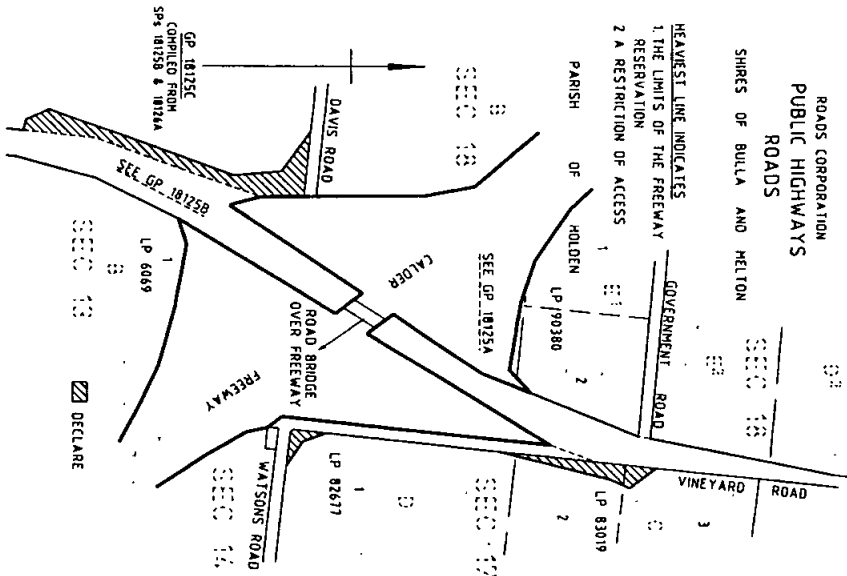
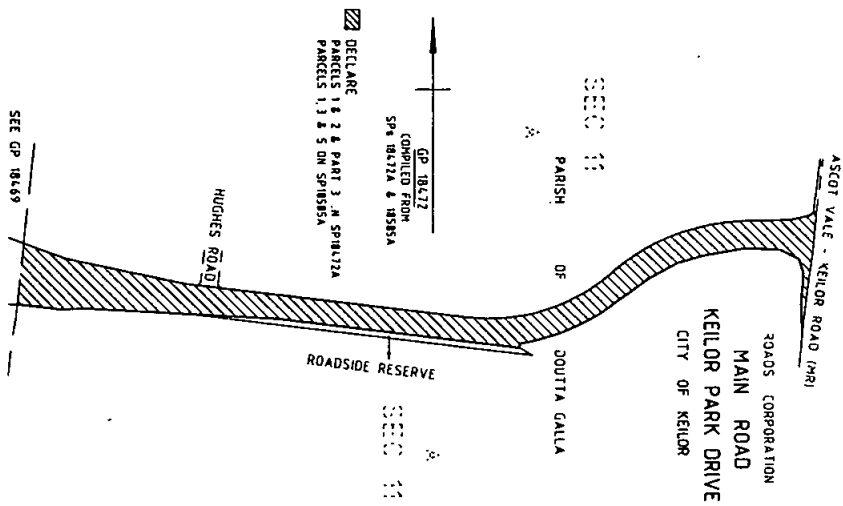
GP 18128
 COMPILED FROM
 SPs 18128 & 18127C

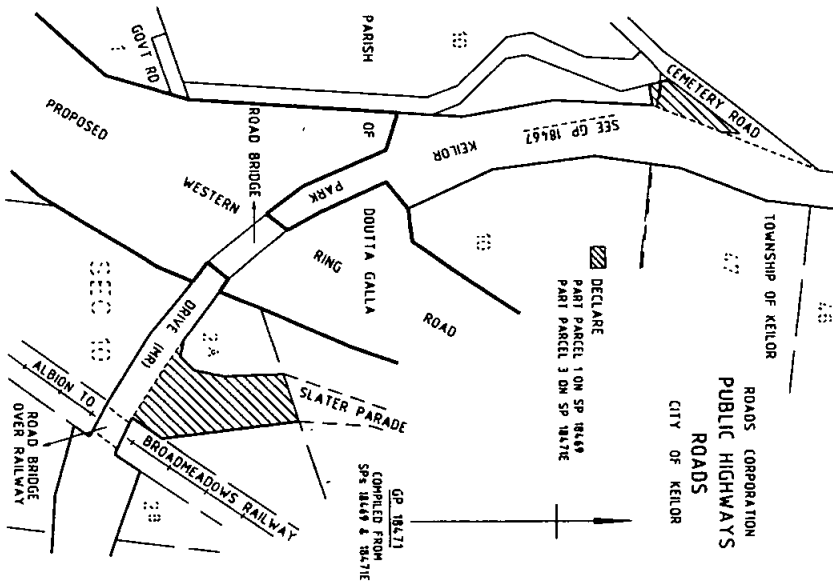
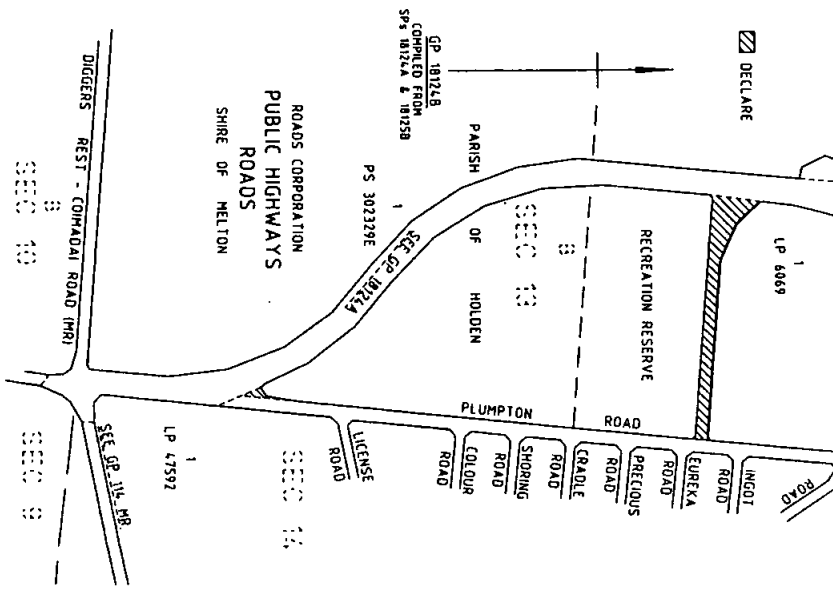
GP 6089
 GP 18125C
 GP 18124

INCLUDE
 DECLARE
 MAIN ROAD OVER FREEMWAY
 EXCLUDE
 NO PROVISIONAL TO DISCONTINUED









COLIN JORDAN
Chief Executive, Roads Corporation

Department of Finance
SALE OF CROWN LAND BY PUBLIC TENDER
 Tenders Close at 2.00 p.m. on Thursday, 19 May 1994

Lot	Reference	Crown Description	Area	Property Address
1.	L8-4864	Allotment 1D, Section A, Parish of Picola	6732 m ²	Off Moran Street, Picola
2.	L8-4864	Allotment 1E, Section A, Parish of Picola	6732 m ²	Moran Street, Picola
3.	L8-4864	Allotment 1F, Section A, Parish of Picola	6732 m ²	Moran Street, Picola

Terms of Sale: 10% deposit, balance 30 days.

Tenders: Addressed to: Crown land Tender Box No. 1, Department of Conservation and Natural Resources, "Tara Court", Ford Street, Wangaratta 3677 or lodged in the tender box situated on the counter at the above address.

Tender Deposit: 10% of tendered amount to be lodged with tender.

Application Form: Available on request.

Officer Co-ordinating Sale: Frank Holt, Land Sales Officer, Department of Conservation and Natural Resources, Wangaratta. Telephone (057) 21 5022.

IAN SMITH
Minister for Finance

Planning and Environment Act 1987
BAIRNSDALE (SHIRE) PLANNING
SCHEME
 Notice of Approval of Amendment
 Amendment L40

The Minister for Planning has approved Amendment L34 to the Morwell Planning Scheme.

The amendment comes into operation on the date this notice is published in the Government Gazette.

The amendment defines a building envelope for the erection of a house, with a lesser setback than the requirements of the planning scheme, for land at 15 Colony Club Drive, Newlands Arm.

A copy of the amendment can be inspected, free of charge, during office hours, at the offices of the Shire of Bairnsdale, McCulloch Street, Bairnsdale; and at the Department of Planning and Development, 477 Collins Street, Melbourne.

GEOFF CODE
Manager
Planning Co-ordination Branch
Department of Planning and Development

Planning and Development Act 1987
BUNGAREE PLANNING SCHEME
 Notice of Approval of Amendment
 Amendment L24

The Minister for Planning has approved Amendment L24 to the Bungaree Planning Scheme.

The amendment comes into operation on the date this notice is published in the Government Gazette.

The amendment implements various recommendations contained in the Invermay Regional Study and Land Management Plan.

A copy of the amendment can be inspected, free of charge, during office hours, at the offices of the Shire of Bungaree, Shire Office, Leigh Creek, at the Department of Planning and Development, 477 Collins Street, Melbourne and at the Department of Planning and Development, Regional Office, State Government Offices, Ballarat.

GEOFF CODE
Manager
Planning Co-ordination Branch
Department of Planning and Development

Planning and Environment Act 1987
CRANBOURNE PLANNING SCHEME
Notice of Approval of Amendment
Amendment L93

The Minister for Planning has approved Amendment L93 to the Cranbourne Planning Scheme.

The amendment comes into operation on the date this notice is published in the Government Gazette.

The amendment rezones land at 18 Cambridge Street and 13-15 Station Street, Lang Lang (Lots 199, 220 and 221 LP 3250) from a Public Purpose Reserve, Commonwealth Government to Township Residential.

A copy of the amendment can be inspected free of charge, during the office hours, at the offices of the Shire of Cranbourne, Municipal Offices, Sladen Street, Cranbourne and at the Department of Planning and Development, 477 Collins Street, Melbourne.

GEOFF CODE
Manager

Planning Co-ordination Branch
Department of Planning and Development

Planning and Environment Act 1987
EUROA PLANNING SCHEME
Notice of Lapsing of Amendment
Amendment L16

Pursuant to section 30 (1) (a) of the **Planning and Environment Act 1987**, Amendment L16 to the Euroa Planning Scheme has lapsed.

The amendment proposed to remove "Plant Nursery-Retail" from prohibited uses within the Rural A (General Farming Zone).

The amendment lapsed on 9 October 1993.

GEOFF CODE
Manager

Planning Co-ordination Branch
Department of Planning and Development

Planning and Environment Act 1987
ECHUCA PLANNING SCHEME
Notice of Approval of Amendment
Amendment L26

The Minister for Planning has approved Amendment L26 to the Echuca Planning Scheme.

The amendment comes into operation on the date this notice is published in the Government Gazette.

The amendment inserts Clause 44A which defines when a dwelling can be used for bed and breakfast accommodation without a planning permit.

A copy of the amendment can be inspected, free of charge, during office hours, at the City of Echuca Offices, Heygarth Street, Echuca; Loddon Campaspe Regional Planning Authority, 261 Hargreaves Street, Bendigo and the Department of Planning and Development, The Olderfleet Buildings, 477 Collins Street, Melbourne.

GEOFF CODE
Manager

Planning Co-ordination Branch
Department of Planning and Development

Planning and Environment Act 1987
FLINDERS PLANNING SCHEME
Notice of Approval of Amendment
Amendment L115

The Minister for Planning has approved Amendment L115 to the Flinders Planning Scheme.

The amendment comes into operation on the date this notice is published in the Government Gazette.

The amendment provides for the relocation of the Dromana Fire Station by including land at:

- 14 Pier Street, Dromana (Part CA3, Section 1, Parish of Kangerong) in a Local Commercial zone instead of a Public Purpose Reserve—Fire Station.
- 97 and 99 Point Nepean Road, Dromana (Lots 139 and 140 LP14412) in a Public Purpose Reserve—Fire Station instead of the Bayside Residential 1 zone.

A copy of the amendment can be inspected, free of charge, during office hours, at the offices of the Shire of Flinders, Municipal Offices, Boneo Road, Rosebud and at the Department of Planning and Development, 477 Collins Street, Melbourne.

GEOFF CODE
Manager

Planning Co-ordination Branch
Department of Planning and Development

984 G 16 21 April 1994

Planning and Environment Act 1987
MILDURA CITY PLANNING SCHEME
Notice of Approval of Amendment
Amendment L41

The Minister for Planning has approved Amendment L41 to the Mildura City Planning Scheme.

The amendment comes into operation on the date this notice is published in the Government Gazette.

The amendment rezones approximately 1 ha of land at 134-146 Eleventh Street, Mildura from Public Purpose—Department of Conservation and Environment (PP10) to Industrial (I).

A copy of the amendment can be inspected free of charge during office hours at the City of Mildura Civic Buildings, 76-84 Deakin Avenue, Mildura and at the Department of Planning and Development, The Olderfleet Buildings, 477 Collins Street, Melbourne and 426 Hargreaves Street, Bendigo.

GEOFF CODE
Manager
Planning Co-ordination Branch
Department of Planning and Development

Planning and Environment Act 1987
MILDURA CITY PLANNING SCHEME
Notice of Approval of Amendment
Amendment L45

The Minister for Planning has approved Amendment L45 to the Mildura City Planning Scheme.

The amendment comes into operation on the date this notice is published in the Government Gazette.

The amendment rezones 1.2 ha of land in Twelfth Street, Mildura from Public Open Space (POS) to Residential (R1) to provide for residential development.

A copy of the amendment can be inspected free of charge during office hours at the City of Mildura Civic Buildings, 76-84 Deakin Avenue, Mildura and at the Department of Planning and Development, The Olderfleet Buildings, 477 Collins Street, Melbourne and 426 Hargreaves Street, Bendigo.

GEOFF CODE
Manager
Planning Co-ordination Branch
Department of Planning and Development

Victoria Government Gazette

Planning and Environment Act 1987
HEALESVILLE PLANNING SCHEME
Notice of Approval of Amendment
Amendment L41

The Minister for Planning has approved Amendment L41 to the Healesville Planning Scheme.

The amendment comes into operation on the date this notice is published in the Government Gazette.

The amendment affects land at parts Crown Allotments 118 and 119, Parish of Gracedale in Glen Eadie Avenue, Healesville. It corrects minor errors of zone designation for the land on the zone map and in provisions for the land in Schedule 4.

A copy of the amendment can be inspected free of charge during office hours at the offices of the Shire of Healesville, 237 Maroondah Highway, Healesville, at the Upper Yarra and Dandenong Ranges Authority, 7 John Street, Lilydale and at the Department of Planning and Development, 477 Collins Street, Melbourne.

GEOFF CODE
Manager
Planning Co-ordination Branch
Department of Planning and Development

Planning and Environment Act 1987
NUMURKAH PLANNING SCHEME
Notice of Lapsing of Amendment
Amendment L3 Part 2

The Shire of Numurkah has abandoned Amendment L3 Part 2 to the Numurkah Planning Scheme.

The amendment proposed the rezoning of part of Crown Allotment 26. Township of Numurkah from Rural Residential to Residential B.

The amendment lapsed on 11 April 1994.

GEOFF CODE
Manager
Planning Co-ordination Branch
Department of Planning and Development

Planning and Environment Act 1987
MORNINGTON PLANNING SCHEME
Notice of Approval of Amendment
Amendment L45

The Minister for Planning has approved Amendment L45 to the Mornington Planning Scheme.

The amendment comes into operation on the date this notice is published in the Government Gazette.

The amendment allows a reduction in the minimum subdivision requirements of the Low Density 2 zone if specific elements of the Victorian Code for Residential Development: Subdivision and Single Dwellings are met.

A copy of the amendment can be inspected, free of charge, during office hours, at the offices of the Shire of Mornington, Civic Centre, Queen Street, Mornington and at the Department of Planning and Development, 477 Collins Street, Melbourne.

GEOFF CODE
Manager
Planning Co-ordination Branch
Department of Planning and Development

Planning and Environment Act 1987
NATHALIA PLANNING SCHEME
Notice of Approval of Amendment
Amendment L4

The Minister for Planning has approved Amendment L4 to the Nathalia Planning Scheme.

The amendment comes into operation on the date this notice is published in the Government Gazette.

The amendment is a complete planning scheme review and introduces zones and provisions across the whole of the municipality where previously only blanket type provisions existed.

A copy of the amendment can be inspected, free of charge, during office hours, at the offices of the Shire of Nathalia, Shire Offices, Nathalia and at the Department of Planning and Development, 477 Collins Street, Melbourne.

GEOFF CODE
Manager
Planning Co-ordination Branch
Department of Planning and Development

Planning and Environment Act 1987
RODNEY PLANNING SCHEME
Notice of Lapsing of Amendment
Amendment L38

Pursuant to section 30 (1) (a) of the **Planning and Environment Act 1987**, Amendment L38 to the Rodney Planning Scheme has lapsed.

The amendment proposed to introduce a register of buildings, sites and works that are of historical, scientific or cultural interest within the Shire of Rodney.

The amendment lapsed on 23 October 1993.

GEOFF CODE
Manager
Planning Co-ordination Branch
Department of Planning and Development

Planning and Environment Act 1987
ROMSEY PLANNING SCHEME
Notice of Approval of Amendment
Amendment L31

The Minister for Planning has approved Amendment L31 to the Romsey Planning Scheme.

The amendment comes into operation on the date this notice is published in the Government Gazette.

The amendment modifies a provision in the clause relating to exempt subdivision to prevent the misuse of the existing provision which could allow the creation of subdivisions which are inconsistent with the purpose of the non-urban zones.

A copy of the amendment can be inspected, free of charge, during the office hours, at the offices of the Shire of Romsey, Melbourne-Lancefield Road, Romsey and the Department of Planning and Development, 477 Collins Street, Melbourne.

GEOFF CODE
Manager
Planning Co-ordination Branch
Department of Planning and Development

Planning and Environment Act 1987
WARRNAMBOOL CITY PLANNING SCHEME

Notice of Approval of Amendment
Amendment L35

The Minister for Planning has approved Amendment L35 to the Warrnambool City Planning Scheme.

986 G 16 21 April 1994

The amendment comes into operation on the date this notice is published in the Government Gazette.

The amendment rezones the front section of No. 126 Timor Street from Residential 1 zone to Public Purposes 6 (Municipal Purposes) reservation and No. 118 Timor Street, from Public Purposes 8 (Country Fire Authority) reservation to Public Purposes 6 (Municipal Purposes) reservation and Residential 1 zone to recognise the use and ownership of the land.

A copy of the amendment can be inspected free of charge during office hours at The Department of Planning and Development, Planning Division, Ground Floor, The Olderfleet Buildings, 477 Collins Street, Melbourne; City of Warrnambool, Municipal Offices, 25 Liebig Street, Warrnambool.

GEOFF CODE
Manager
Planning Co-ordination Branch
Department of Planning and Development

**Planning and Environment Act 1987
WARRNAMBOOL CITY PLANNING
SCHEME**

**Notice of Approval of Amendment
Amendment L36**

The Minister for Planning has approved Amendment L36 to the Warrnambool City Planning Scheme.

The amendment comes into operation on the date this notice is published in the Government Gazette.

The amendment:

Item 1—introduces a Mixed Use zone, (Commercial 4), into the scheme to enable the introduction of this zone at the perimeter of the Commercial 1 (CBD) zone and rezones Nos 114, 116, 123–129 (inclusive) Timor Street, Warrnambool from Residential 1 to Commercial 4 zone; and

Item 2—rezones 248 square metres of land near the intersection of Timor and Banyan Streets, Warrnambool from Special Use 6 (Guide Hall) to Residential 1 zone to reflect the use and ownership of the land.

A copy of the amendment can be inspected free of charge during office hours at The Department of Planning and Development,

Victoria Government Gazette

Planning Division, Ground Floor, The Olderfleet Buildings, 477 Collins Street, Melbourne; City of Warrnambool, Municipal Offices, 25 Liebig Street, Warrnambool.

GEOFF CODE
Manager
Planning Co-ordination Branch
Department of Planning and Development

**Planning and Environment Act 1987
WARRNAMBOOL CITY PLANNING
SCHEME**

**Notice of Approval of Amendment
Amendment L51**

The Minister for Planning has approved Amendment L51 to the Warrnambool City Planning Scheme.

The amendment comes into operation on the day this notice is published in the Government Gazette.

The amendment rezones:

Item 1—Lot 27, LP57880, Ross Street, Warrnambool from Special Use 1 (Church) zone to Residential 2 zone to enable the sale of the land for residential use; and

Item 2—Two parcels of land comprising a 337 square metres plantation reserve at the south-east corner of Kingfisher Grove and Princes Highway (Raglan Parade), Warrnambool and a 3880 square metres reserve for resort and recreation and drainage and sewerage at the north end of Kingfisher Grove, Warrnambool from Residential 2 zone to Public Open Space 2 (Parks and Gardens) reservation to reflect the current use and ownership of the land.

A copy of the amendment can be inspected free of charge during office hours at the Department of Planning and Development, Planning Division, Ground Floor, The Olderfleet Buildings, 477 Collins Street, Melbourne or the City of Warrnambool, Municipal Offices, 25 Liebig Street, Warrnambool 3280.

GEOFF CODE
Manager
Planning Co-ordination Branch
Department of Planning and Development

**Planning and Environment Act 1987
WARRNAMBOOL CITY PLANNING
SCHEME**

**Notice of Approval of Amendment
Amendment L54**

The Minister for Planning has approved Amendment L54 to the Warrnambool City Planning Scheme.

The amendment comes into operation on the day this notice is published in the Government Gazette.

The amendment is a "plain English" rewrite of the Warrnambool City Planning Scheme. The amendment has been prepared with the objective of providing the Council and the community with a planning scheme ordinance that is easier to interpret and administer. The new ordinance has been written ensuring no change to the intent of the scheme occurs.

A copy of the amendment can be inspected free of charge, during office hours at the Department of Planning and Development, Ground Floor, The Olderfleet Buildings, 477 Collins Street, Melbourne and the City of Warrnambool, Municipal Offices, 25 Liebig Street, Warrnambool.

GEOFF CODE
Manager

Planning Co-ordination Branch
Department of Planning and Development

**Planning and Environment Act 1987
COBURG PLANNING SCHEME**
Notice of Approval of Amendment
Amendment L37

The Minister for Planning has approved Amendment L37 to the Local Section of the Coburg Planning Scheme.

The amendment comes into operation on the date this notice is published in the Government Gazette.

The amendment rezones land at 8-14 Baxter Street from Reserved Light Industrial to Residential C. The rezoning reflects the existing residential use and sets the western limit for industrial development in Baxter Street. No industrial use has taken place in the site and the Council is satisfied that the land is not potentially contaminated in terms of Ministerial Direction No. 1.

A copy of the amendment can be inspected free of charge during office hours at the

Department of Planning and Development,
Ground Floor, 477 Collins Street, Melbourne
and at the offices of the City of Coburg, Bell
Street, Coburg.

GEOFF CODE
Manager

Planning Co-ordination Branch
Department of Planning and Development

**Planning and Environment Act 1987
BRUNSWICK PLANNING SCHEME**
Notice of Approval of Amendment
Amendment L5

The Minister for Planning has approved Amendment L5 to the Local Section of the Brunswick Planning Scheme.

The amendment comes into operation on the date this notice is published in the Government Gazette.

The amendment reinstates the Stream and Floodway provisions of the Brunswick Planning Scheme.

A copy of the amendment can be inspected free of charge during office hours at the Department of Planning and Development, Ground Floor, 477 Collins Street, Melbourne and at the offices of the City of Brunswick, 233 Sydney Road, Brunswick.

GEOFF CODE
Manager

Planning Co-ordination Branch
Department of Planning and Development

**Planning and Environment Act 1987
KNOX PLANNING SCHEME**
Notice of Approval of Amendment
Amendment L67

The Minister for Planning has approved Amendment L67 to the Knox Planning Scheme.

The amendment comes into operation on the date this notice is published in the Government Gazette.

The amendment:

Rezones part of the Lakewood Estate off Burwood Highway, Knoxfield from Other Public Uses reservation to Knox Residential Development zone.

Rezones 163 Underwood Road, Ferntree Gully from Melbourne Metropolitan Board of Works reservation to Knox Residential zone.

988 G 16 21 April 1994

Rezones 31-39, Erica Avenue, Boronia from Knox Special Use zone No. 4 to Knox Residential zone.

Rezones 387-389, Dorset Road, Bayswater from Knox Residential Industrial zone to Knox Garden Industrial zone.

Deletes the Knox Residential Industrial zone.

Modifies the carparking and building control provisions of the Knox Service zone to ensure conformity with other zones.

Provides a site specific provision for the reduction of building setbacks for 387-389, Dorset Road, Bayswater.

A copy of the amendment can be inspected free of charge during office hours at the offices of the City of Knox Civic Centre, 511 Burwood Highway, Knoxfield and at the Department of Planning and Development, 477 Collins Street, Melbourne.

GEOFF CODE
Manager

Planning Co-ordination Branch
Department of Planning and Development

Planning and Environment Act 1987
MOORABBIN PLANNING SCHEME
Notice of Approval of Amendment
Amendment L30

The Minister for Planning has approved Amendment L30 to the Local Section of the Moorabbin Planning Scheme.

The amendment comes into operation on the date this notice is published in the Government Gazette.

The amendment:

- (a) rezones the following land to Cheltenham District Centre Zone No. 2 (Office and Peripheral Sales):

1158-1200 Nepean Highway, Cheltenham (located on the west side of Nepean Highway between the Cheltenham Market site and Sinclair Street, Cheltenham) currently zoned Cheltenham District Zone No. 5 (Mixed Use Offices).

1230-1232 Nepean Highway, Cheltenham (located west side of Nepean Highway, south of Park Road, Cheltenham) currently zoned Cheltenham District Centre

Victoria Government Gazette

Zone No. 1 (Community Retail Core).

- (b) amends Clauses 103B (Cheltenham District Centre Zone No. 2) and 103E (Cheltenham District Centre Zone No. 5) of the Scheme Ordinance with respect to purpose, use, buildings and works controls; and updates the physical framework plan in the Scheme.

A copy of the amendment can be inspected, free of charge, during office hours, at the Department of Planning and Development, Ground Floor, 477 Collins Street, Melbourne and at the offices of the City of Moorabbin, 999 Nepean Highway, Moorabbin.

GEOFF CODE
Manager

Planning Co-ordination Branch
Department of Planning and Development

Planning and Environment Act 1987
MELBOURNE PLANNING SCHEME
Notice of Approval of Amendment
Amendment L153

The Minister for Planning has approved Amendment L153 to the Local Section of the Melbourne Planning Scheme.

The amendment comes into operation on the date this notice is published in the Government Gazette.

The amendment rectifies an anomaly by altering the boundaries between a Melbourne Residential 1R2 Zone and a reserve for public open space so that the boundaries are consistent with those of an existing residential allotment on the east side of Bowen Crescent, near Holtom Street West, Carlton North.

A copy of the amendment can be inspected, free of charge, during office hours, at the Department of Planning and Development, Ground Floor, 477 Collins Street, Melbourne and at the offices of the City of Melbourne, Sixth Floor, Council House, 200 Little Collins Street, Melbourne.

GEOFF CODE
Manager

Planning Co-ordination Branch
Department of Planning and Development

Corrigendum
NUNAWADING PLANNING SCHEME
Amendment L75

In Government Gazette, G14 dated 7 April 1994, on page 860 the notice for the above amendment was incorrect.

In the third paragraph, the size of the land should be 0.5 hectare not .05 hectare.

GEOFF CODE
Manager
Planning Co-ordination Branch
Department of Planning and Development

Planning and Environment Act 1987
SUNSHINE PLANNING SCHEME
Notice of Approval of Amendment
Amendment L67

The Minister for Planning has approved Amendment L67 to the Local Section of the Sunshine Planning Scheme.

The amendment comes into operation on the date this notice is published in the Government Gazette.

The amendment rezones land at the corner of Geelong Road and McDonald Road, Brooklyn, the State Electricity Commission of Victoria (SECV) Brooklyn Stores site, to part Manufacturing 2 Zone and part Reserved General Industrial Zone.

A copy of the amendment can be inspected, free of charge, during office hours, at the City of Sunshine, Alexandra Avenue, Sunshine and the Department of Planning and Development, The Olderfleet Buildings, Ground Floor, 477 Collins Street, Melbourne.

GEOFF CODE
Manager
Planning Co-ordination Branch
Department of Planning and Development

Lotteries Gaming and Betting Act 1966
APPROVAL OF PREMISES FOR THE
PLAYING OF THE GAME OF "TWO-UP"
ON ANZAC DAY

I, Haddon Storey, pursuant to section 11A (3) (c) of the **Lotteries Gaming and Betting Act 1966**, approve the following premises for the playing of the game of "Two-Up" on 25 April 1994.

Shrine of Remembrance Reserve except the Forecourt and Shrine Building and its immediate

surrounds, on condition that any proceeds from the game are paid to a Welfare Fund associated with the Returned and Services League.

Anzac Day Commemoration March Assembly Area bounded by Elizabeth, Bourke, Russell and Flinders Streets, Melbourne, on condition that any proceeds from the game are paid to a Welfare Fund associated with the Returned and Services League.

Avoca Racecourse, Racecourse Road, Avoca, on condition that any proceeds from the game are paid to a Welfare Fund associated with the Returned and Services League.

Plough Inn Hotel, Myrniong, on condition that any proceeds from the game are paid to a Welfare Fund associated with the Returned and Services League.

Casterton Golf Club, Penola Road, Casterton, on condition that any proceeds for the game are paid to a Welfare Fund associated with the Returned and Services League.

Cobram Football Club Sports Oval, Shire Recreation Reserve, on condition that any proceeds from the game are paid to a Welfare Fund associated with the Returned and Services League.

Summerworld Hotel, 502 Sydney Road, Coburg, on condition that any proceeds from the game are paid to a Welfare Fund associated with the Returned and Services League.

Memorial Hall, Hawken Street, Leitchville, on condition that any proceeds from the game are paid to a Welfare Fund associated with the Returned and Services League.

Coleraine Hotel, 87 Whyte Street, Coleraine, on condition that any proceeds from the game are paid to a Welfare Fund associated with the Returned and Services League.

Dorset Gardens Hotel, Dorset Road, Croydon, on condition that any proceeds from the game are paid to a Welfare Fund associated with the Returned and Services League.

Victoria Hotel, 32 Wimmera Street, Dimboola, on condition that any proceeds from the game are paid to a Welfare Fund associated with the Returned and Services League.

Albion Hotel, Omeo Highway, Swifts Creek, on condition that any proceeds from the game are paid to a Welfare Fund associated with the Returned and Services League.

Promontory Gate Hotel, Old Waratah Road, Fish Creek, on condition that any proceeds from

990 G 16 21 April 1994

the game are paid to a Welfare Fund associated with the Returned and Services League.

Flemington Racecourse, Racecourse Road, Flemington, on condition that any proceeds from the game are paid to a Welfare Fund associated with the Returned and Services League.

Heathcote Hotel, 63 High Street, Heathcote, on condition that any proceeds from the game are paid to a Welfare Fund associated with the Returned and Services League.

"Clocks" Tabaret, "The Concourse", Flinders Street Station, Swanston Street, Melbourne, on condition that any proceeds from the game are paid to a Welfare Fund associated with the Returned and Services League.

Merbein Hotel, 89 Game Street, Merbein, on condition that any proceeds from the game are paid to a Welfare Fund associated with the Returned and Services League.

Moe Racecourse, on condition that any proceeds from the game are paid to a Welfare Fund associated with the Returned and Services League.

Moe Hotel, 45 Lloyd Street, Moe, on condition that any proceeds from the game are paid to a Welfare Fund associated with the Returned and Services League.

Mordialloc Hotel, 528 Main Street, Mordialloc, on condition that any proceeds from the game are paid to a Welfare Fund associated with the Returned and Services League.

Cricketers Arms Hotel, 134 McLennan Street, Mooroopna, on condition that any proceeds from the game are paid to a Welfare Fund associated with the Returned and Services League.

York on Lilydale Resort, York Road, Mt Evelyn, on condition that any proceeds from the game are paid to a Welfare Fund associated with the Returned and Services League.

Royal Hotel, 287 Punt Road, Richmond, on condition that any proceeds from the game are paid to a Welfare Fund associated with the Returned and Services League.

No. 2 Oval, Olympic Park, Swan Street, Melbourne, on condition that any proceeds from the game are paid to a Welfare Fund associated with the Returned and Services League.

Victoria Oval, 90 Lava Street, Warrnambool, on condition that any proceeds from the game are paid to a Welfare Fund associated with the Returned and Services League.

Victoria Government Gazette

Bundoora Hotel, Plenty Road, Bundoora, on condition that any proceeds from the game are paid to a Welfare Fund associated with the Returned and Services League.

Dated 18 April 1994

HADDON STOREY
Minister for Gaming

STATE TENDER BOARD
CONTRACTS ACCEPTED
Amendments

Schedule Number	Item Number	New Rate	Effective Date
			\$
<i>Cleaning Supplies</i>			
1/04	26.0	*	
* This item was incorrectly gazetted. Should read \$1.30 per packet not \$0.13.			
<i>Motor Spirit, Fuel Oils, etc.</i>			
1/53	1.0	0-6037	13.4.94
	2.0	0-6077	
	3.0	0-6137	
	4.0	0-6177	
	5.0	0-6242	
	6.0	0-6342	
	7.0	0-6342	
	8.0	0-6442	
	15.0	0-4246	8.4.94
<i>Photocopy Paper</i>			
1/61	3.1	*	1.5.94
	3.2	*	
	3.3	*	
	3.4	*	
	3.5	*	
	3.6	*	
	3.7	*	
	3.8	*	

* Delete: "Copy Right".

Add: "Reflex A3".

B. P. O'LEARY
Acting Secretary to the Tender Board

Trustee Act 1958
APPROVAL

I, Hugh Malcolm Walter, Acting Commissioner for Corporate Affairs for the State of Victoria, pursuant to section 4 (1) (r) of

the **Trustee Act 1958**, hereby approve the alterations to the Deed of Trust dated 3 September 1981 (as amended) as set out in the Colonial Mutual Cash Management Trust Twenty First Supplemental Deed dated 6 April 1994 between Colonial Mutual Funds Limited, Permanent Trustee Australia Limited and Permanent Trustee Company Limited.

Given under my hand and seal 12 April 1994

H. M. WALTER
Acting Commissioner for Corporate Affairs

FUNERALS (PRE-PAID MONEY) ACT 1993

I, Jan Wade, Member of Parliament, Minister for Fair Trading, of 200 Queen Street, Melbourne say that whereas section 24 of the **Funerals (Pre-Paid Money) Act 1993** ("the Act") commenced operation on 26 August 1993 and whereas the Act requires a funeral organiser to comply with section 24 of the Act within six months of the date of the commencement of section 24, or within any further period determined by me pursuant to section 24 (1) of the Act, as Minister for Fair Trading, I hereby determine that the period of compliance be extended for a further three month period beginning on 28 February 1994 and ending at the end of 28 May 1994.

Dated 24 February 1994

JAN WADE
Minister for Fair Trading

Road Safety Act 1986
MOTOR CYCLE RELIABILITY TRIAL

Under section 68 (3) of the **Road Safety Act 1986**, I declare that sub-sections (1) and (2) of section 68 of the Act, the Road Safety (Traffic) Regulations 1988 and parts 9 and 10 of the Road Safety (Vehicles) Regulations 1988 shall not apply with respect to the event to be known as Round 1 Yamaha Victorian Enduro Series to be conducted by the Dandenong Motorcycle Club Inc on sections of road within the Erica Forest District on Sunday, 1 May 1994 between the hours of 8.00 and 5.30 p.m.

Dated 12 April 1994

N. R. BUTLER
Regional Manager—Eastern Victoria VicRoads
Delegate of the Minister for Roads and Ports

Stamps Act 1958
NOTICE UNDER SECTION 40A

Pursuant to section 40A of the **Stamps Act 1958** I hereby declare, New Zealand Stock Exchange of Wellington New Zealand (No AP 167) to be an "Authorised Person" in relation to the stamping of Shares to which Division 3 of Part II of the **Stamps Act 1958** applies.

ALAN STOCKDALE
Treasurer

DE-REGISTRATION OF POLITICAL PARTY

In accordance with section 148p (1) and (1A) of **The Constitution Act Amendment Act 1958**, the Weekend Trading Party is hereby de-registered.

Dated 6 April 1994

Dr G. P. LYONS
Electoral Commissioner

**PROPOSED DE-REGISTRATION OF
POLITICAL PARTY**

I hereby give notice that I am considering de-registering The Australian Ethnic Democrats Party under section 148o of **The Constitution Act Amendment Act 1958**, because pursuant to section 148o (1) (a) I am satisfied that the political party has ceased to exist.

Dated 6 April 1994

Dr G. P. LYONS
Electoral Commissioner

Public Records Act 1973
**DECLARATION OF RECORDS NOT
AVAILABLE FOR PUBLIC INSPECTION**
Whereas section 10 (1) of the **Public Records Act 1973** provides inter alia that—

The Minister by notice in the Government Gazette may—

- (a) declare that any specified records or records of any specified class shall not be available for public inspection for a period of five years after the date of their transfer to the Public Record Office.

I, Haddon Storey, Minister for the Arts do now by this notice declare that:

VPRS 8809 Unserialised Records (Victorian Financial Institutions Commission)

shall not be available for public inspection for a period of five (5) years after the date of their transfer to the Public Record Office.

HADDON STOREY
Minister for the Arts

Department of Conservation
and Natural Resources
Subordinate Legislation Act 1962
WILDLIFE (EMU FARMING)
REGULATIONS 1994
Notice of Decision

I, Charles Geoffrey Coleman, Minister for Natural Resources, give notice under section 11 of the **Subordinate Legislation Act 1962**, as follows:

The proposed Wildlife (Emu Farming) Regulations 1994 have been the subject of a Regulatory Impact Statement.

Public comments were invited and 29 submissions were received. Many of these submissions were made by organisations representing large memberships.

After consideration of these submissions, I have decided that the proposed Regulations should be made, with a small number of modifications.

In particular, the following substantial change has been made to the proposed regulations.

As proposed, emus will be removed from Schedule 2 of the Wildlife Regulations 1992, however, private persons wishing to hold small numbers of emus as a hobby (but not hobby farming) will be able to do so. The entitlements of the Private Wildlife (Category Two) and (Category Three) Licences have been amended to allow the holders of these licences to hold up to 10 self-sufficient emus. Persons keeping emus under a private wildlife licence will only be permitted to trade with other private wildlife licence holders within Victoria.

Dated 29 March 1994

C. G. COLEMAN
Minister for Natural Resources

Victoria Racing Club Act 1871
NOTICE OF AMENDMENT TO BY-LAW 51

Notice is given that the Committee of the Victoria Racing Club pursuant to the powers conferred by section 14 of the **Victoria Racing Club Act 1871**, at a meeting held on 18

February 1994, resolved that By-Law 51 which provides for tolls and charges which may be levied and taken for admission to areas or divisions of Flemington Racecourse be amended as follows:

- (a) For \$10 substitute \$12
- (b) For \$13 substitute \$15
- (c) For \$9 substitute \$10

A copy of this amendment to By-Law 51 was sent to the Minister for Sport and Recreation on 21 March 1994, and it has been reviewed and has not be disallowed.

This amendment to By-Law 51 will come into operation on the date of publication of this notice in the Victoria Government Gazette.

D. J. BOURKE
Chairman—Victoria Racing Club

Lotteries Gaming and Betting Act 1966
APPROVAL OF PREMISES FOR THE
PLAYING OF THE GAME OF "TWO-UP"
NOT MORE THAN 7 DAYS BEFORE
ANZAC DAY

I, Haddon Storey, pursuant to section 11A (3) (c) of the **Lotteries Gaming and Betting Act 1966**, approve the following premises for the playing of the game of "Two-Up" on the dates specified:

Premises	Date
Boronia RSL Sub-Branch	24 April 1994
Caulfield RSL Sub-Branch	24 April 1994
Glenroy RSL Sub-Branch	24 April 1994
Kew RSL Sub-Branch	18-24 April 1994
Noble Park Sub-Branch	18 April 1994
Oakleigh RSL Sub-Branch	24 April 1994
Reservoir RSL Sub-Branch	24 April 1994

Dated 18 April 1994

HADDON STOREY
Minister for Gaming

Mineral Resources Development Act 1990
NOTICE OF EXEMPTION FROM
EXPLORATION AND MINING

I, Sydney James Plowman, Minister for Energy and Minerals, under section 7 of the **Mineral Resources Development Act 1990**, hereby exempt from being subject to an exploration licence or mining licence the land areas designated as the "Eastern Highlands Initiative" and the "North West Victoria Initiative", as described below:

Land Descriptions
Eastern Highlands Initiative

Commencing at the south bank of the Murray River at Latitude 36°06'00"S, Longitude 147°00'00"E; thence following the south bank of the Murray River to the border of New South Wales with Victoria at Latitude 36°48'00"S, Longitude 148°12'00"E; thence in a south easterly direction to Cape Howe at Latitude 37°30'30"S, Longitude 149°58'30"E; thence in a south westerly direction following the south coast of Victoria to a point at Latitude 38°00'00"S, Longitude 147°42'00"E; thence westerly along Latitude 38°00'00"S; to Longitude 147°00'00"E; thence north to point of commencement.

North West Victoria Initiative

Commencing at the north west corner of the State thence along the south boundary of the Murray River in a south easterly direction to a point at Latitude 35°33'00"S, Longitude 144°00'00"E; thence south to Latitude 36°30'00"S, Longitude 144°00'00"E; thence west to Latitude 136°30'00"S, Longitude 143°30'00"E; thence south to Latitude 37°00'00"S, Longitude 143°30'00"E; thence west to Latitude 37°00'00"S; Longitude, 142°00'00"E; thence south to Latitude 37°30'00"S; Longitude, 142°00'00"E; thence south to Latitude 137°30'00"S, Longitude 142°00'00"E; thence in a north direction to the point of commencement.

S. J. PLOWMAN
Minister for Energy and Minerals

Creditors, next of kin and others having claims against the estate of any of the undermentioned deceased persons are required to send particulars of their claims to the State Trust Corporation of Victoria, 168 Exhibition Street, Melbourne, Victoria 3000 the personal representative, on or before 22 June 1994, after which date the State Trust Corporation may convey or distribute the assets having regard only to the claims of which the State Trust Corporation then has notice:

Cain, Ella Jean, late of 25 Thoresby Grove, Ivanhoe, widow, died 16 October 1993.

Evans, James Joseph, late of 10 Hart Avenue, Greensborough, pensioner, died 24 January 1994.

Harbord, Barry, late of 38 Walsh Street, Broadmeadows, mechanic, died 22 October 1994.

Henson, Eric Maxwell, late of 13 Jackson Way, Dromana, retired industrial chemist, died 17 December 1993.

Kemp, Beryl Ivy, late of 25 Latrobe Terrace, St. Laurence Park, Lara, pensioner, died 10 January 1994.

La Cava, Andrea, late of 12 Linacre Road, Hampton, retired, died 5 January 1994.

McKay, Alan Revel, late of 20 Neville Street, Mentone, retired, died 31 July 1985.

Russell, Aldyth Grace, also known as Grace Russell, formerly of 16 Carramar Court, Emerald, late of Westley House, 21 Westley Street, Ferntree Gully, gentlewoman, died 7 December 1993.

Truebridge, Edna Florence, late of Unit 3, 394 Station Street, Bonbeach, retired teacher, died 14 January 1994.

Dated at Melbourne 13 April 1994

B. F. CARMODY
Managing Director
State Trust Corporation of Victoria

Shop Trading Act 1987
ORDER GRANTING APPLICATION TO
PERMIT SHOPS OUTSIDE THE
METROPOLITAN AREA TO BE OPEN ON
A SUNDAY

Whereas:

- (i) I am the Minister for the time being administering the **Shop Trading Act 1987**.
- (ii) Sunday, 24 April, 1 May, 28 August and 4, 11 and 18 December 1994 are days on which a shop in the metropolitan area is permitted to be open under section 7A of the **Shop Trading Act 1987**; and
- (iii) the municipal council of the municipal district listed in the schedule hereto has made application to me for an Order permitting shops in its municipal district to be open between the hours of 10.00 a.m. and 5.00 p.m. on 24 April, 1 May, 28 August and 4, 11 and 18 December 1994.

Now therefore I, Vin Heffernan, acting pursuant to the power conferred upon me by

994 G 16 21 April 1994

section 7B (2) of the **Shop Trading Act 1987** by this Order grant this application.

SCHEDULE

Name of Applicant
Municipal Council *Municipal District*

City of Sale City of Sale

Dated 18 April 1994

VIN HEFFERNAN
Minister for Small Business
and Youth Affairs

**Land Acquisition and Compensation Act
1986**

Transport Act 1983

NOTICE OF ACQUISITION

Compulsory Acquisition of Interest in Land

The Roads Corporation declares that by this notice it acquires the following interest in the land described as 727.9 square metres being Lot 17 on Plan of Subdivision No. 53651 Parish of Bulleen being the land described in Certificate of Title Volume 8301 Folio 427 shown as parcel 46 on Roads Corporation Survey Plan No. 17921B.

Interests Acquired: That of Roger Quentin Parry-Jones and Manuela Louise Parry-Jones as Registered Proprietors.

The survey plan referred to in this notice may be viewed at the Roads Corporation's office located at 3 Prospect Hill Road, Camberwell.

Published with the authority of the Roads Corporation and the Minister for Roads and Ports.

T. H. HOLDEN
Manager, Property Services
Roads Corporation

Marine Act 1988

NOTICE No. 5 UNDER SECTION 15 (2)

Notice is hereby given of the following amendments to Notice No. 1 made under section 15 (2) of the **Marine Act 1988** and published in the Government Gazette, No. G19 on 20 May 1993.

Amendments to Notice No. 1
Amendment to "Index of Schedules"

1. In the Index to Schedules commencing on page 1195 of Notice No. 1 after "Yarra River" insert "Yarra River 138".

Victoria Government Gazette

Insertion of new Schedule—Yarra River

2. After schedule 137 to Notice No. 1 insert—

"SCHEDULE 138
Waters—Yarra River

1. 5 knot speed restriction zone for the purposes of Clause 7.

The waters of the Yarra River between the Spencer Street Bridge and the Charles Grimes Bridge are subject to a speed restriction of 5 knots."

This notice was made by the Marine Board of Victoria on 15 April 1994 on the recommendation of Commander Alan Robert Johnson, a member of the Victoria Police Force, under section 15 (2) of the **Marine Act 1988**.

JOHN McCOY

President

Marine Board of Victoria

Transport Act 1983

ROADS CORPORATION

**Commercial Passenger Vehicle and Tow Truck
Applications**

Notice is hereby given that the following applications will be considered by the Roads Corporation after 25 May 1994.

Notice of any objection to the granting of an application should be forwarded to reach the Manager, Bairnsdale District Office of the Roads Corporation not later than 19 May 1994.

It will not be necessary for interested parties to appear on the date specified, unless advised in writing by the Corporation.

Carpenter, M. E. and U. E., Johnsonville. Application for variation of the conditions of licence CC 8 which authorises charter rights from within a 20 km radius of the Lakes Entrance Post Office to also include the ability to:

- (i) Conduct tours to Melbourne to cultural, sporting, arts and entertainment venues.
- (ii) Conduct tours to Mount Hotham and Bright for skiing and sight seeing.

Timetable: As and when required.

Fares: By agreement with the hirer.

Dated 21 April 1994

NORM BUTLER

Regional Manager, Eastern Region

Transport Act 1983
ROADS CORPORATION
Commercial Passenger Application

Notice is hereby given that the following application will be considered by the Roads Corporation after 25 May 1994.

Notice of any objection to the granting of an application should be forwarded to reach the Office Manager, Vic Roads, Wangaratta or any District Office of the Roads Corporation not later than 9 May 1994.

It will not be necessary for interested parties to appear on the date specified, unless advised in writing by the Corporation.

R. L. B. Mossig, Benalla. Application to license one commercial passenger vehicle in respect of a 1981 Lincoln stretched limousine with seating capacity for 7 passengers to operate as a country hire car from Hut 70 B. A. R. C. Samaria Road, Benalla.

BRUCE COCHRANE
Regional Manager, North East Region

Transport Act 1983
ROADS CORPORATION
Commercial Passenger Vehicle and Tow Truck Applications

Notice is hereby given that the following applications will be considered by the Roads Corporation after 25 May 1994.

Notice of any objection to the granting of an application should be forwarded to reach the Section Leader, Vehicle Licensing or any District Office of the Roads Corporation not later than 19 May 1994.

It will not be necessary for interested parties to appear on the date specified, unless advised in writing by the Corporation.

J. N. Amos, Riddells Creek. Application to license two commercial passenger vehicles in respect of one 1981 Rover SDI sedan and one 1985 Rover SDI sedan (to be purchased) each with seating capacity for 5 passengers to operate as special purpose vehicles from 3 Sommerville Lane, Riddells Creek for the carriage of passengers for wedding parties.

Association for Christian Education of Frankston, Baxter. Application to license one commercial passenger vehicle in respect of a 1974 Bedford bus with seating capacity for 49 passengers to operate for the carriage of school children attending Frankston Christian School, Baxter to the exclusion of all other passengers

excepting duly authorised teachers between Mt Eliza, Mornington, Mt Martha, McCrae, Rosebud and Baxter under contract to the Association for Christian Education of Frankston.

Fares: By agreement with the hirer.

Timetable: As and when required.

Note:

- (i) School charter rights are being sought in this application; and
- (ii) This application is currently authorised by a temporary licence.

K. R. Kendrick, Mount Waverley. Application for variation of conditions of licence SV 1211 which authorises the licensed vehicle to operate as a special purpose vehicle in respect of a 1980 Daimler sedan with seating capacity for 4 passengers to change the vehicle to a 1983 Cadillac sedan with seating capacity for 5 passengers.

M. E. Phillips, Riddells Creek. Application to license one commercial passenger vehicle in respect of a 1973 Chrysler Town and Country station wagon with seating capacity for 11 passengers to operate various tours to places of interest situated within a 250 km radius of the Gisborne Post Office.

Fares: By agreement with the hirer.

Timetable: As and when required.

Note: Passengers will be picked up/set down within a 100 km radius of the Gisborne Post Office.

Yarrayea Ford Pty Ltd, Balnarring. Application for variation of the conditions of tow truck licence number 450 which authorises the licensed vehicle to be managed, controlled and operated from a depot situated at 2 Watts Road, Hastings and tow truck licence number 489 which authorises the licensed vehicle to be managed, controlled and operated from a depot situated at 53 Glendale Avenue, Hastings to change the depot address to 40 Glendale Avenue, Hastings.

Dated 21 April 1994

JEFF DALMAN
Section Leader—Vehicle Licensing

APPOINTMENTS

Children and Young Persons Act 1989

**APPOINTMENT OF HONORARY
PROBATION OFFICERS**

I, Ron Tiffen (Regional Director) of Grampians Region of Health and Community Services, under section 34 (4) of the **Children and Young Persons Act 1989** appoint the undermentioned persons as Honorary Probation Officers for the Children's Court in the State of Victoria for the period ending 31 December 1995:

Leonie Dibdin, Box 81 Murtoa 3390;

Leonie McClelland, Box 421 Horsham 3400.

Dated 28 March 1994

RON TIFFEN
Regional Director

ORDERS IN COUNCIL

Cemeteries Act 1958

APPOINTMENT OF TRUSTEES

Under sections 3 (1) and 3 (2) of the **Cemeteries Act 1958** and on the recommendation of the Minister for Health, the Governor in Council makes the following appointments of Trustees of the following Public Cemeteries:

<i>Name</i>	<i>Public Cemetery</i>
Eric Mervyn Miatke	Rainbow
Audrey D. Bartlett	Timor
Andrew Edward Avard	Kangaroo Ground
Vicki Dianne White	Kangaroo Ground
Marian Van Eyk McCain	Cassilis
Donald Lee McCain	Cassilis
Howard Raymond Reddish	Cassilis
Christine Ann Reddish	Cassilis
Colin Leonard Smith	Cassilis
Marie-Louise Smith	Cassilis
Alexander Barry Wilson	Dowling Forest
Keith Hore	Talgarno
Mavis Joyce Hall	Talgarno
Judith Ann Hore	Talgarno
Stuart James Wood	Talgarno
Geoffrey Eric Emmerson	Clear Lake
Noel Barry Zerbst	Natimuk
Keith Henry Jenkins	Tallarook
Michael John Fitzgerald	Tallarook
Anthony Stephenson	Rupanyup
Eric George Matthews	Rupanyup
City of Whittlesea	Epping Cemetery Trust

Dated 12 April 1994

Responsible Minister:

MARIE TEHAN
Minister for Health

KATHY WILSON
Acting Clerk of the Executive Council

Crown Land (Reserves) Act 1978 NOTICE OF INTENTION

The Governor in Council under section 10 of the **Crown Land (Reserves) Act 1978** gives notice of intention to revoke the following temporary reservations:

AXEDALE—The temporary reservation by Order in Council of 8 May 1928 of 4047 square

metres of land being Crown Allotment 11B, Section 8, Parish of Axedale as a site for State School purposes—(P 131981).

BOGA—The temporary reservation by Order in Council of 30 May 1961 of 1.143 hectares, more or less, of land in the Parish of Boga as a site for water supply purposes so far only as the portion containing 2471 square metres shown as Crown Allotment A10, Parish of Boga on Certified Plan No. 110570 lodged in the Central Plan Office—(Rs 8039).

BYAMBYNEE—The temporary reservation by Order in Council of 18 September 1899 of 8094 square metres of land in the Parish of Byambynee (formerly part of Allotments 52B and 53, Section 11) as a site for a State School—(P 043062).

EVERTON—The temporary reservation by Order in Council of 15 September 1873 of 8094 square metres of land adjoining Crown Allotment 21A, Parish of Everton as a site for a State School—(Rs 6861).

GARVOC—The temporary reservation by Order in Council of 31 January 1871 of 4047 square metres of land in the Township of Garvoc (formerly Allotments 1 and 2, Section 6) as a site for Common School purposes, revoked as to part by Order in Council of 1 May 1888 so far as the balance remaining—(Rs 6640).

GARVOC—The temporary reservation by Order in Council of 16 July 1873 of 1.214 hectares of land in the Township of Garvoc (formerly Allotments 3, 4, 5, 6, 7 and 8, Section 6) as a site for State School purposes, revoked as to part by Order in Council of 1 May 1888 so far as the balance remaining—(Rs 6640).

GRETA—The temporary reservation by Order in Council of 7 September 1874 of 2.023 hectares of land in the Parish of Greta (formerly part of Allotment 1A, Section 32) as a site for State School Purposes—(Rs 6557).

LAANECOORIE—The temporary reservation by Order in Council of 29 February 1864 of 4047 square metres of land in Section 1, Parish of Laanecoorie as a site for a Common School—(P 132636).

LAANECOORIE—The temporary reservation by Order in Council of 7 January 1878 of 6070 square metres of land in the Parish of Laanecoorie as a site for Public Purposes

(State School) in addition to and adjoining the site temporarily reserved for a Common School by Order in Council of 29 February 1864—(P 132636).

MEPUNGA—The temporary reservation by Order in Council of 7 April 1937 of 8094 square metres of land in the Parish of Mepunga (formerly part of subdivision B, Allotment 1082) as a site for a State School—(Rs 4677).

PURNIM—The temporary reservation by Order in Council of 29 December 1869 of 8094 square metres of land adjoining Crown Allotment 8A, Parish of Purnim as a site for Common School purposes—(P 042581).

ST. HELENS—The temporary reservation by Order in Council of 6 October 1873 of 4047 square metres of land in the Parish of St. Helens (formerly part of Allotment 144) as a site for State School purposes—(P 044130).

TALLANGATTA—The temporary reservation by Order in Council of 1 April 1878 of 8094 square metres of land in the Parish of Tallangatta (formerly part of Allotment 97) as a site for public purposes (State School)—(P 041400).

Dated 19 April 1994

Responsible Minister:

M. A. BIRRELL

Minister for Conservation and Environment

KATHY WILSON

Acting Clerk of the Executive Council

**Crown Land (Reserves) Act 1978
REVOCATION OF TEMPORARY
RESERVATIONS**

The Governor in Council under section 10 of the **Crown Land (Reserves) Act 1978** revokes the following temporary reservations:

BENDIGO—The temporary reservation by Order in Council of 8 January 1952 of 680 square metres of land in Section 89C, City of Bendigo, Parish of Sandhurst as a site for a Baby Health Centre—(Rs 4474).

BROADMEADOWS—The temporary reservation by Order in Council of 4 September 1865 of 5261 square metres of land in the Township of Broadmeadows as a site for Police purposes, revoked as to part by Order in Council of 21 June 1960, so far only as the portion containing 871 square metres shown as Crown Allotment 1G, Section 1, Township of Broadmeadows, Parish of Will Will Rook as

shown on Certified Plan No. 112622 lodged in the Central Plan Office—(Rs 7835).

COHUNA—The temporary reservation by Order in Council of 25 January 1983 of 7200 square metres of land being Crown Allotment 19A, Section E, Parish of Cohuna as a site for water supply purposes, revoked as to part by various Orders, so far as the balance remaining containing 877 square metres shown as Crown Allotment 19F, Section E, Parish of Cohuna on Certified Plan No. 110221 lodged in the Central Plan Office—(Rs 6063).

COLQUHOUN—The temporary reservation by Order in Council of 18 November 1986 of 6006 square metres of land being Crown Allotments 84K and 84J, Parish of Colquhoun as a site for a Public Park—(Rs 13299).

DONALD—The temporary reservation by Order in Council of 30 June 1981 of 1937 square metres of land being Crown Allotment 3A, Section 16, Township of Donald as a site for a Departmental residence—(Rs 11749).

GOORNONG—The temporary reservation by Order in Council of 6 October 1890 of 1·214 hectares of land in the Township of Goornong (formerly Allotments 11, 12, 13, 14, 15 and 16, Section 1), Parish of Goornong as a site for Police Purposes, revoked as to part by Orders in Council of 16 October 1990 and 5 October 1993 so far only as the portion containing 2160 square metres shown as Crown Allotment 13D, Section 1, Township of Goornong on Certified Plan No. 110138 lodged in the Central Plan Office—(Rs 826).

KILMORE—The temporary reservation by Order in Council of 19 May 1954 of 1932 square metres of land in the Township of Kilmore, Parish of Bylands as a site for Police purposes, so far only as the portion containing 1218 square metres shown as Crown Allotment 13, Section 33, Township of Kilmore on Certified Plan No. 112657 lodged in the Central Plan Office—(Rs 7253).

MAFFRA—The temporary reservation by Order in Council of 6 January 1873 of 2023 square metres of land being Crown Allotment 10, Section 4, Township of Maffra as a site for Police purposes, so far only as the portion containing 932 square metres shown as Crown Allotment 10A, Section 4, Township of Maffra on Certified Plan No. 112650 lodged in the Central Plan Office—(L10-5481).

MARYBOROUGH—The temporary reservation by Order in Council of 28 April 1970

of 1695 square metres of land in the Parish of Maryborough as a site for public purposes (purposes of the Forests Act) so far only as the portion containing 1337 square metres shown as Crown Allotment 78A, Section 23A, Parish of Maryborough, on Certified Plan No. 112621 lodged in the Central Plan Office—(Rs 7619).

MARYSVILLE—The temporary reservation by Order in Council of 30 October 1956 of 1-214 hectares of land in the Township of Marysville, Parish of Steavenson as a site for the Purposes of the Forests Act, so far only as the portion containing 2699 square metres shown as Crown Allotments 15A and 15B, Section 2, Township of Marysville on Certified Plan No. 112331 lodged in the Central Plan Office—(Rs 7511).

MERBEIN—The temporary reservation by Order in Council of 11 January 1977 of 4818 square metres of land being Crown Allotment 67E, Parish of Merbein as a site for public purposes (State Rivers and Water Supply Commission purposes)—(Rs 10259).

MERBEIN—The temporary reservation by Order in Council of 28 November 1967 of 2023 square metres of land in the Township of Merbein, Parish of Merbein as a site for Water Supply purposes, so far only as the portion containing 896 square metres shown as Crown Allotment 1A, Section 11, Township of Merbein on Certified Plan No. 109982 lodged in the Central Plan Office—(Rs 8891).

MULLROO—The temporary reservation by Order in Council of 12 December 1930 of 581 hectares of land in the Parish of Mullroo as a site for water supply purposes, revoked in part by various Orders, so far only as the portions containing 3021 square metres shown as Crown Allotments 31A and 31B, Parish of Mullroo on Certified Plan No. 109975 lodged in the Central Plan Office—(Rs 4076).

OUYEN—The temporary reservation by Order in Council of 22 January 1918 of 2274 square metres of land being Crown Allotment 7, Section 13, Township of Ouyen, Parish of Ouyen as a site for Water Supply Purposes—(Rs 1723).

POWELLTOWN—The temporary reservation by Order in Council of 24 November 1964 of 1-935 hectares of land in the Township of Powelltown, Parish of Beenak as a site for State School purposes, revoked as to part by Order in Council of 24 April 1990 so far as the balance remaining containing 1-862 hectares—(Rs 8397).

SANDON—The temporary reservation by Order in Council of 7 June 1880 of 2-023 hectares of land in the Parish of Sandon (formerly part of Allotment 63) as a site for Public purposes (State School)—(P 132165).

Dated 19 April 1994

Responsible Minister:

M. A. BIRRELL

Minister for Conservation and Environment

KATHY WILSON

Acting Clerk of the Executive Council

Crown Land (Reserves) Act 1978
NOTICE OF INTENTION

The Governor in Council under section 10 of the **Crown Land (Reserves) Act 1978** gives notice of intention to revoke the following temporary reservations:

KERRIE—The temporary reservation by Order in Council of 29 May 1984 of 2250 square metres, more or less, of land being Crown Allotment 15A, Section 2, Parish of Kerrie as a site for Public purposes (Country Fire Authority purposes)—(Rs 12653).

NATHALIA—The temporary reservation by Order in Council of 25 June 1986 of 920 square metres of land being Crown Allotment 6A, Section 7, Township of Nathalia, Parish of Barwo as a site for police purposes—(Rs 12998).

OXLEY—The temporary reservation by Order in Council of 15 April 1872 of 8094 square metres of land in Section 2A, Township of Oxley, Parish of Oxley as a site for Oxley Shire Pound purposes—(P 200130).

BUNGULUKE—The temporary reservation by Order in Council of 18 July 1878 of 8018 square metres of land adjoining Crown Allotment 5, Parish of Bunguluke as a site for Public purposes (State School)—(L5-3584).

EDENHOPE—The temporary reservation by Order in Council of 28 October 1872 of 4047 square metres of land (formerly Allotment 2, Section 8), Township of Edenhope as a site for Police purposes, revoked as to part by Order in Council of 5 July 1955 so far only as the portion containing 3391 square metres shown as Crown Allotments 1A, 1B, 1C and 1E, Section 8, Township of Edenhope on Certified Plan No. 112685 lodged in the Central Plan Office—(Rs 7314).

EPPING—The temporary reservation by Order in Council of 9 May 1864 of 2226 square

1000 G 16 21 April 1994

metres of land being Crown Allotment 12, Block 16, Township of Epping, Parish of Wollert as a site for police purposes—(Rs 6304).

EPPING—The temporary reservation by Order in Council of 18 July 1864 of 2428 square metres of land being Crown Allotment 11, Block 16, Township of Epping, Parish of Wollert as a site for police purposes in addition to the site temporarily reserved for police purposes by Order in Council of 9 May 1864—(Rs 6304).

KEELBUNDORA—The temporary reservation by Order in Council of 30 April 1957 of 708 square metres of land in the Parish of Keelbundora as a site for police purposes—(Rs 7561).

Dated 19 April 1994

Responsible Minister:

M. A. BIRRELL

Minister for Conservation and Environment

KATHY WILSON
Acting Clerk of the Executive Council

Crown Land (Reserves) Act 1978
REVOCATION OF PERMANENT
RESERVATION

The Governor in Council under section 11 (2) of the **Crown Land (Reserves) Act 1978** revokes the following permanent reservation:

ROMSEY—The permanent reservation by Order in Council of 8 August 1887 of 8094 square metres of land being Crown Allotment 60, Township of Romsey, Parish of Lancefield as a site for a State School—(Rs 14346).

Dated 19 April 1994

Responsible Minister:

M. A. BIRRELL

Minister for Conservation and Environment

KATHY WILSON
Acting Clerk of the Executive Council

Crown Land (Reserves) Act 1978
REVOCATION OF TEMPORARY
RESERVATIONS

The Governor in Council under section 10 of the **Crown Land (Reserves) Act 1978** revokes the following temporary reservations:

ARCHDALE—The temporary reservation by Order in Council of 14 August 1933 of 8094 square metres of land adjoining Crown Allotment 95, Parish of Archdale as a site for a State School—(P 120016).

Victoria Government Gazette

BORUNG—The temporary reservation by Order in Council of 29 April 1878 of 4047 square metres of land adjoining Crown Allotment 19, Section 4, Parish of Borung as a site for Public purposes (State School)—(P 133105).

CARPENDAIT—The temporary reservation by Order in Council of 19 November 1974 of 1.9 hectares of land being Crown Allotment 52C, Parish of Carpendait as a site for Public purposes (Gravel Supply)—(Rs 10005).

NUNAWADING—The temporary reservation by Order in Council of 10 July 1951 of 607 square metres of land in the Parish of Nunawading as a site for Police purposes—(Rs 6581).

OMEO—The temporary reservation by Order in Council of 15 September 1981 of 1.071 hectares of land being Crown Allotment 86C, Township of Omeo as a site for Department of Crown Lands and Survey purposes so far only as the portion containing 8581 square metres shown as Crown Allotments 86G and 86H, Township of Omeo, Parish of Cobungra on Certified Plan No. 112413 lodged in the Central Plan Office—(Rs 7159).

SANDON—The temporary reservation by Order in Council of 4 May 1874 of 2.023 hectares of land in the Parish of Sandon (formerly part of Allotment 79, Section 5) as a site for State School purposes—(P 132167).

WOOUNDELLAH—The temporary reservation by Order in Council of 24 December 1895 of 15.03 hectares of land in the Parish of Wooundellah (formerly parts of Allotment 7C, Section 10) as a site for watering purposes—(L10-4223).

Dated 19 April 1994

Responsible Minister:

M. A. BIRRELL

Minister for Conservation and Environment

KATHY WILSON
Acting Clerk of the Executive Council

Crown Land (Reserves) Act 1978
REVOCATION OF TEMPORARY
RESERVATIONS

The Governor in Council under section 10 of the **Crown Land (Reserves) Act 1978** revokes the following temporary reservations:

CORRYONG—The temporary reservation by Order in Council of 4 January 1883 of 1.644

hectares of land in the Township of Corryong as a site for the Police Department, revoked as to part by Orders in Council of 31 October 1967 and 1 February 1994 so far only as the portion containing 1846 square metres shown as Crown Allotment 2K, Section 1, Township of Corryong on Certified Plan No. 112588 lodged in the Central Plan Office—(Rs 8209).

MANSFIELD—The temporary reservation by Order in Council of 6 February 1865 of 8094 square metres of land in the Township of Mansfield as a site for Court House and Police Buildings, revoked as to part by various Orders, so far only as the portion containing 1160 square metres, more or less, as indicated by hatching on plan published in the Victoria Government Gazette on 17 March 1994—page 689—(M 35[5]) (Rs 8549).

MARYBOROUGH—The temporary reservation by Order in Council of 21 April 1873 of 8094 square metres of land in Section 25A, Parish of Maryborough for State School purposes—(Rs 9802).

SWAN REACH—The temporary reservation by Order in Council of 28 April 1891 of 8094 square metres of land in the Township of Swan Reach, Parish of Bumberrah as a site for a State School so far only as the portion containing 908 square metres shown as Crown Allotment 1E, Section A, Township of Swan Reach on Certified Plan No. 112619 lodged in the Central Plan Office—(Rs 13191).

TYNTYNDER WEST—The temporary reservation by Order in Council of 9 November 1982 of 1010 square metres of land being Crown Allotment 11A, Parish of Tyntynder West as a site for Police and Emergency Services Purposes—(Rs 12148).

Dated 19 April 1994

Responsible Minister:

M. A. BIRRELL

Minister for Conservation and Environment

KATHY WILSON
Acting Clerk of the Executive Council

Crown Land (Reserves) Act 1978
NOTICE OF INTENTION

The Governor in Council under section 10 of the **Crown Land (Reserves) Act 1978** gives notice of intention to revoke the following temporary reservation:

BRUTHEN—The temporary reservation by Order in Council of 15 October 1957 of 2833

square metres of land in the Township of Bruthen as a site for the purposes of the Forests Acts so far only as the portion containing 868 square metres shown as Crown Allotment 15R, Township of Bruthen, Parish of Tambo on Certified Plan No. 112240 lodged in the Central Plan Office—(Rs 7666).

Dated 19 April 1994

Responsible Minister:

M. A. BIRRELL

Minister for Conservation and Environment

KATHY WILSON
Acting Clerk of the Executive Council

Crown Land (Reserves) Act 1978
REVOCATION OF TEMPORARY
RESERVATIONS

The Governor in Council under section 10 of the **Crown Land (Reserves) Act 1978** revokes the following temporary reservations:

CRAIGIE—The temporary reservation by Order in Council of 11 August 1873 of 8094 square metres of land in Section B, Parish of Craigie as a site for State School purposes—(Rs 6934).

PAKENHAM—The temporary reservation for cemetery purposes under Section 5 of the **Crown Land (Reserves) Act 1978** of 249.5 hectares of land being parts of Crown Allotments 13, 14 and 14A, Parish of Pakenham transferred to the Crown by transfer number N800215L registered in the Office of Titles on 27 October 1988, revoked as to part by Order in Council of 27 October 1992, so far as the balance remaining which contains 229.5 hectares—(Rs 14126).

Dated 19 April 1994

Responsible Minister:

M. A. BIRRELL

Minister for Conservation and Environment

KATHY WILSON
Acting Clerk of the Executive Council

Land Act 1958
UNUSED ROADS CLOSED

The Governor in Council under section 349 of the **Land Act 1958** and with the consent in writing of the municipality concerned and the adjoining owner closes the following unused roads:

1002 G 16 21 April 1994

MUNICIPAL DISTRICT OF THE SHIRE OF UPPER YARRA

GRACEDALE—The roads in the Parish of Gracedale shown as Crown Allotments 52E and 56D on Certified Plan No. 112446 lodged in the Central Plan Office.

(This Order revokes and replaces the Order published in the Victoria Government Gazette on 10 March 1994, page 635)—(L12/0328).

Dated 19 April 1994

Responsible Minister:

M. A. BIRRELL

Minister for Conservation and Environment

KATHY WILSON

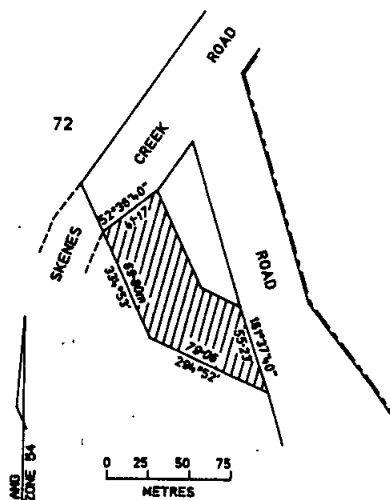
Acting Clerk of the Executive Council

**Land Act 1958
UNUSED ROAD CLOSED**

The Governor in Council under section 349 of the **Land Act 1958** and with the consent in writing of the municipality concerned and the adjoining owner closes the following unused road:

MUNICIPAL DISTRICT OF THE SHIRE OF OTWAY

OLANGOLAH—The road in the Parish of Olangolah as indicated by hatching on plan hereunder—(O 24[5]) (L1-612).



Victoria Government Gazette

Dated 19 April 1994

Responsible Minister:

M. A. BIRRELL

Minister for Conservation and Environment

KATHY WILSON

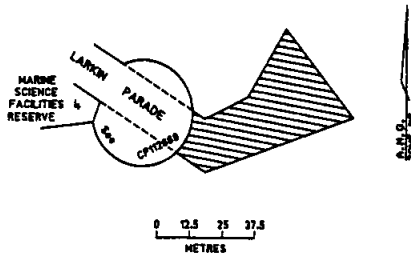
Acting Clerk of the Executive Council

**Land Act 1958
UNUSED ROAD CLOSED**

The Governor in Council under section 349 of the **Land Act 1958** and with the consent in writing of the municipality concerned closes the following unused road:

MUNICIPAL DISTRICT OF THE SHIRE OF QUEENSCLIFFE

QUEENSCLIFF—The road in the Township of Queenscliff, Parish of Paywit as indicated by hatching on plan hereunder—(Q 34[5]) (4018/138).



Dated 19 April 1994

Responsible Minister:

M. A. BIRRELL

Minister for Conservation and Environment

KATHY WILSON

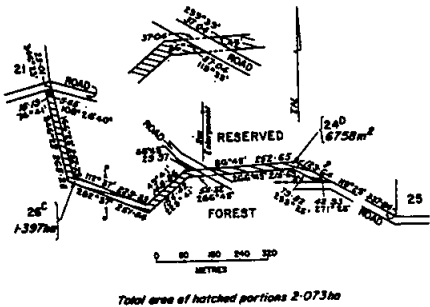
Acting Clerk of the Executive Council

**Forests Act 1958
EXCHANGE OF RESERVED FOREST FOR CROWN LAND**

The Governor in Council under section 49 of the **Forests Act 1958** authorises in exchange for the Crown land described in Dedication Schedule No. 310 hereunder, the excision of the land described in Excision Schedule No. 228 from reserved forest.

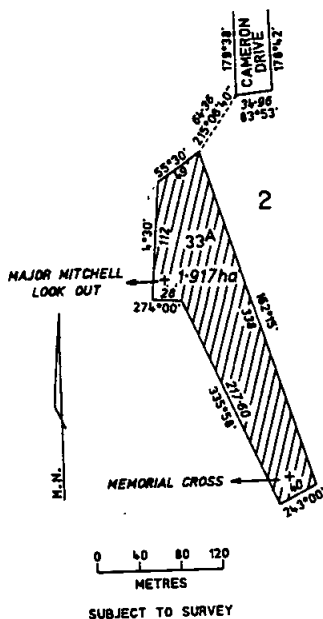
DEDICATION SCHEDULE No. 310

An area of 2.073 hectares of Crown land being Crown Allotments 24D and 26C, Parish of Moira as indicated by hatching on plan hereunder—(M 480 [C3]) (W 91351).



EXCISION SCHEDULE No. 228

An area of 1.917 hectares of reserved forest being Crown Allotment 33A, Parish of Macedon as indicated by hatching on plan hereunder—(M 54 [10]) (L1-3659).



Such excision and dedication to take effect on the fourteenth day after publication of this Order in the Victoria Government Gazette.

Dated 19 April 1994

Responsible Minister:

C. G. COLEMAN
Minister for Natural Resources

KATHY WILSON
Acting Clerk of the Executive Council

Historic Buildings Act 1981 (No. 9667)
AMENDMENT OF REGISTER OF
HISTORIC BUILDINGS

Under section 14 of the Historic Buildings Act 1981 the Governor in Council amends the Register by adding Historic Building No. 1017.

Loreto College, 1660 Sturt Street, Ballarat.
(To the extent of:

1. All of the buildings known as the convent chapel, St Michael's Novitiate, Loreto Abbey, residential wing, cemetery chapel and the entrance gates and brick fence marked B1-B6 respectively on Plan 6002620 (A), endorsed by the Chairperson, Historic Buildings Council and held by the Director, Historic Buildings Council.
2. All of the land marked L1 on Plan 6002620 (A) endorsed by the Chairperson, Historic Buildings Council, and held by the Director, Historic Buildings Council, being part of the land described in Memorial No. 779 Book 540.)

Dated 19 April 1994

Responsible Minister:
ROBERT MACLELLAN
Minister for Planning

KATHY WILSON
Acting Clerk of the Executive Council

Historic Buildings Act 1981 (No. 9667)
AMENDMENT OF REGISTER OF
HISTORIC BUILDINGS

Under section 14 of the Historic Buildings Act 1981 the Governor in Council amends the Register by adding Historic Building No. 1018.

Post Office, corner Sturt Street and Lydiard Street North, Ballarat.

1004 G 16 21 April 1994

(To the extent of:

1. All of the building known as the Ballarat Post Office marked B-1 on Plan 6001887 (A), endorsed by the Chairperson, Historic Buildings Council and held by the Director, Historic Buildings Council.
2. All of the land marked L1 on Plan 6001887 (A), endorsed by the Chairperson, Historic Buildings Council and held by the Director, Historic Buildings Council, being all of the land described in Certificate of Title Vol. 7438 Folio 529.)

Dated 19 April 1994

Responsible Minister:

ROBERT MACLELLAN
Minister for Planning

KATHY WILSON
Acting Clerk of the Executive Council

Historic Buildings Act 1981 (No. 9667)
AMENDMENT OF REGISTER OF
HISTORIC BUILDINGS

Under section 14 of the **Historic Buildings Act 1981** the Governor in Council amends the Register by adding Historic Building No. 1020.

Former Colonial Bank, 32 Pall Mall, Bendigo.

(To the extent of:

1. All of the building marked B1-B3 inclusive on Plan No. 600402I (A), endorsed by the Chairperson, Historic Buildings Council and held by the Director, Historic Buildings Council.
2. All of the land marked L1 on Plan 600402I (A), endorsed by the Chairperson, Historic Buildings Council and held by the Director, Historic Buildings Council, being all of the land described in Certificate of Title Vol. 839 Folio 167743.)

Dated 19 April 1994

Responsible Minister:

ROBERT MACLELLAN
Minister for Planning

KATHY WILSON
Acting Clerk of the Executive Council

Victoria Government Gazette

Historic Buildings Act 1981 (No. 9667)
AMENDMENT OF REGISTER OF
HISTORIC BUILDINGS

Under section 14 of the **Historic Buildings Act 1981** the Governor in Council amends the Register by adding Historic Building No. 1012.

The Wilson Hall, University of Melbourne, Parkville, City of Melbourne.

(To the extent of:

1. The whole of the building known as The Wilson Hall marked B1 on Plan 6055327 (A), endorsed by the Chairperson, Historic Buildings Council and held by the Director, Historic Buildings Council.
2. All of the land extending east to the west kerb of Wilson Avenue shown hatched and marked L-1 on Plan 6055327 (A), being part of the land described in Certificate of Title Volume 8876 Folio 379 endorsed by the Chairperson, Historic Buildings Council and held by the Director, Historic Buildings Council.

Dated 19 April 1994

Responsible Minister:

ROBERT MACLELLAN
Minister for Planning

KATHY WILSON
Acting Clerk of the Executive Council

State Owned Enterprises Act 1992
DECLARATION UNDER PART 2 IN
RELATION TO THE URBAN LAND
AUTHORITY

The Governor in Council in the exercise of the powers contained in section 7 of the **State Owned Enterprises Act 1992** declares the Urban Land Authority to be a reorganising body.

Dated 19 April 1994

Responsible Minister:

ALAN ROBERT STOCKDALE
Treasurer

KATHY WILSON
Acting Clerk of the Executive Council

**NOTICE OF MAKING OF STATUTORY
RULES WHICH ARE NOT YET
AVAILABLE**

Notice is given of the making of the following
Statutory Rules:

Tobacco Act 1987
54/1994 Tobacco (Victorian Health
Promotion Foundation)
(Amendment)
Regulations 1994

**NOTICE OF MAKING AND AVAILABILITY
OF STATUTORY RULES**

In pursuance of the provisions of the
Subordinate Legislation Act 1962 and the
Regulations made thereunder notice is given of the
making and availability of the following Statutory
Rules:

Note: The date specified after each Statutory
Rule is the date it was first obtainable from—
The Law Printer
28 Queensbridge Street, South Melbourne, 3205
Tel: 242 4600

	Intellectually Disabled Persons' Services Act 1986	
50/1994	Intellectually Disabled Persons' Services (Amendment) Regulations 1994	
20 April 1994		Code A
	Drugs, Poisons and Controlled Substances Act 1981	
51/1994	Drugs, Poisons and Controlled Substances (Hypodermic Needles and Syringes) (Amendment) Regulations 1994	
20 April 1994		Code A
	Latrobe Regional Commission Act 1983	
52/1994	Latrobe Regional Commission (Register of Interests) Regulations 1994	
20 April 1994		Code A
	Financial Institutions Duty Act 1982	
53/1994	Financial Institutions Duty (Amendment) Regulations 1994	
20 April 1994		Code A

1006 G 16 21 April 1994

Victoria Government Gazette

The retail prices and price codes below will apply from 2 August 1993 to the following products: Acts (New, Reissue and Reprint), Statutory Rules (New, Reissue and Reprint), Parliamentary Papers, Bills and Reports, Special and Periodical Gazettes, and Industrial Awards.

<i>Price Code</i>	<i>No. of Pages (Including cover and blank pages)</i>	<i>Price</i>
A	1-16	\$2.70
B	17-32	\$4.00
C	33-48	\$5.50
D	49-96	\$8.50
E	97-144	\$11.00
F	145-192	\$13.00
G	193-240	\$15.00
H	241-288	\$16.00
I	289-352	\$18.00
J	353-416	\$21.00
K	417-480	\$24.00
L	481-544	\$28.00

A set retail price per issue will apply from 2 August 1993 to:

Government Gazette (General) \$1.65 per issue
Hansard (Weekly) \$2.70 per issue



.

.

.

.



1008 G 16 21 April 1994

Victoria Government Gazette



.

.

:

.





.

.

.

.



1010 G 16 21 April 1994

Victoria Government Gazette



.

.

.

.





.

.

.

.



1012 G 16 21 April 1994

Victoria Government Gazette



2

.

.

.





.

.

.

.



1014 G 16 21 April 1994

Victoria Government Gazette



,

,

,

,





.

,

.

,



CONTENTS

	Page
Appointments	996
Contracts Accepted—Amendments	990
Estates of Deceased Persons	956
Government and Outer Budget	
Sector Agencies Notices	964
Notice of Making of Statutory Rules	998
Orders in Council—	
Acts—Cemeteries; Crown Land	
(Reserves); Land; Forests;	
Historic Buildings; State Owned	
Enterprises	997
Private Advertisements	956
Proclamations	963

A Victorian Government Publication

Published by
THE LAW PRINTER
 a business unit of
 Printing and Publishing Services Victoria (PPSV)
 Melbourne Victoria Australia
 © State of Victoria 1994

This publication is copyright. No parts may be reproduced
 by any process except in accordance with the provisions
 of the Copyright Act.

Address all inquiries to the Government Printer
 for the State of Victoria

PO Box 292 South Melbourne 3205 Victoria Australia
 ISSN 0819—5471

L. V. North, Government Printer Melbourne

Mail and Bulk Order Sales

The Law Printer
 PO Box 292 South Melbourne 3205
 28 Queensbridge Street, South Melbourne
 Telephone inquiries (03) 242 4600
 Fax (03) 242 4699

Counter Sales

The Law Printer Bookshop
 28 Queensbridge Street, South Melbourne
 Information Victoria Bookshop
 318 Lt. Bourke Street Melbourne 3000
 Telephone inquiries (03) 651 4100

Recommended Retail Price \$1.65