



Victoria Government Gazette

No. G 20 Thursday 19 May 1994

GENERAL

The *Victoria Government Gazette* (VGG) is published by THE LAW PRINTER (PPSV) for the State of Victoria and is produced in three editions.

VGG **General** is published each Thursday and provides information regarding Acts of Parliament and their effective date of operation; Government notices; requests for tenders; as well as contracts and contracts accepted. Private notices are also published.

VGG **Periodical** is published on Monday when required and includes specialised information such as Tender Board Schedules eg., Tyres and tubes pneumatic, provision of meat and smallgoods and poultry etc.

VGG **Special** is published any day when required for urgent or special Government notices. VGG special is made available automatically to subscribers of VGG General.

GENERAL GAZETTE

Copy to: Karen Gust
Government Gazette Officer
THE LAW PRINTER
28 Queensbridge Street, South Melbourne
(PO Box 292 South Melbourne 3205)
DX19, Melbourne
Telephone inquiries (03) 2424605
Fax No. (03) 2424630 or (03) 2424699

Advertising Rates and Payment

Private Notices

Payment must be received in advance with advertisement details.
30 cents per word—Full page \$180.00
An additional cost must be included in prepayment if a copy of the gazette is required. Cheques should be made payable to The Law Printer.

Government and Outer Budget Sector Notices

Not required to pre-pay
Single column x cm/part cm \$2.65
Double column x cm/part cm \$5.30
Full page \$111.00

Copy Deadline: 11.00 a.m. Monday—(Private)
9.30 a.m. Tuesday—(Government and Outer Budget Sector)

PERIODICAL AND SPECIAL GAZETTES

Copy to: Juanita Frantz
Legislative Officer
THE LAW PRINTER
28 Queensbridge Street, South Melbourne
(PO Box 292 South Melbourne 3205)
DX19, Melbourne
Telephone inquiries (03) 2424610
Fax No. (03) 2424630 or (03) 2424699

Advertising Rates and Payment

Private Notices

Periodical Gazette	Special Gazette
Full page \$180.00	Full page \$360.00
Payment must be received in advance with notice details.	

Government and Outer Budget Sector

Periodical Gazette	Special Gazette
Full page \$115.50	Full page \$233.00

Advertisers should note:

- Advertisements can be faxed, and a cover sheet should be used, marked to the attention of the Gazette Coordinator. (Private advertisers note: provided credit card details are supplied for payment.)
- Late copy received at THE LAW PRINTER after deadlines will be placed in the following issue of VGG, irrespective of any date/s mentioned in the copy (unless otherwise advised).
- Lengthy or complicated notices should be forwarded several days before publication.
- Proofs will be supplied only when requested or at the direction of the Gazette Officer.
- No additions or amendments to material for publication will be accepted by telephone.
- Copy Prices—Page \$1.50
—Certified \$3.50
—Gazette \$3.20
(All prices include Postage)
- Copy can be accepted on 3 1/2 or 5 1/4 floppy disk in the following format:
—WordPerfect
—ASCII
—Microsoft Word (Macintosh/DOS)
—Interleaf ASCII
—A range of graphic format.
- Departments are requested not to lodge Executive Council papers for gazette unless a copy is provided with the Governor or Clerks signature on the relevant document.

RETAIL SALES AND SUBSCRIPTIONS

Copies of the Victorian Government Gazette can be purchased from the THE LAW PRINTER over the counter, by mail or via subscription.

Over the counter sales can be made at 28 Queensbridge Street, South Melbourne. Mail orders with accompanying payment can be directed to PO Box 292, South Melbourne 3205.

VGG is available by three subscription services:
General and Special—\$165.00 each year
General, Special and Periodical—\$220.00 each year
Periodical—\$110.00 each year

Subscriptions are payable in advance and accepted for a period of one year. All subscriptions are on a firm basis and refunds for cancellations will not be given.

All payments should be made payable to THE LAW PRINTER. Subscription inquiries (03) 2424600, Mail Order inquiries (03) 2424600, Fax (03) 2424699.

INDEX TO PRIVATE ADVERTISERS

A	
Akehurst, Friend & Allaway	1166
B	
Bailey Timms & Nicholson	1167
Birdsey, Dedman & Bartlett	1165
Boothby & Boothby	1166
C	
C. P. Behncke	1164
G	
G. S. Baker	1166
Gray, Friend & Long	1164, 1167
H	
Hunt & Hunt	1165
J	
James Taylor & Co.	1168
Jennings Group Limited	1164
K	
K. J. and M. E. Weidenbach	1163
Ken King	1164
L	
Larkins McCarthy & Co.	1166
M	
Mal. Ryan & Glen	1165
Melville, Orton & Lewis	1166
N	
N. D. Kelly & Associates	1167
National Mutual Trustees Limited	1165, 1167
O	
O'Brien Lucas	1163
P	
Purcell Balfe & Webb	1166
R	
R. T. Breen & Co.	1167
S	
Sale by the Sheriff	1168
Secombs	1164
Southall Partners	1165
T	
The Equity Trustees Executors and Agency Company Limited	1165
Trust Company of Australia Limited	1164

PRIVATE ADVERTISEMENTS

To Mr. Gary Fitzpatrick

Take notice that "Festival Lodge Stud" Lake Eppalock, claims the sum of \$5285—for agistment and expenses for the following standard breds:

1. Broodmare "Disco Miss" in foal to McKinzie Almahurst.
2. Yearling Colt, Chestnut by McKinzie Almahurst—Disco Miss.

Unless the sum specified is paid, the said horses will be sold by Public Auction on 24 May 1994 at the Echuca Sale Yards.

K. J. AND M. E. WEIDENBACH, Festival Lodge.

described in Certificate of Title Volume 9768 Folio 181.

Interest acquired—an easement for the erection of electricity lines for the transmission of electricity and incidental works on and over the abovementioned property being a width of approximately nine metres. A plan of the land detailing the easement may be inspected at the offices of O'Brien Lucas, solicitors, 64 McLachlan Street, Horsham in the said State 3400 by appointment.

Published with the authority of the State Electricity Commission of Victoria.

Dated 19 May 1994

O'BRIEN LUCAS, solicitors, 64 McLachlan Street, Horsham

NOTICE OF ACQUISITION

Compulsory Acquisition of Interest in Land

The State Electricity Commission of Victoria declares that by this notice it acquires the below listed interest in the land described as Lot 8 Patricia's Lane, Scrubby Lake in the State of Victoria described on Plan of Subdivision No. 148925J Parish of Yallakar more particularly described in Certificate of Title Volume 9768 Folio 184.

Interest acquired—an easement for the erection of electricity lines for the transmission of electricity and incidental works on and over the abovementioned property being a width of approximately nine metres. A plan of the land detailing the easement may be inspected at the offices of O'Brien Lucas, solicitors, 64 McLachlan Street, Horsham in the said State 3400 by appointment.

Published with the authority of the State Electricity Commission of Victoria.

Dated 19 May 1994

O'BRIEN LUCAS, solicitors, 64 McLachlan Street, Horsham

NOTICE OF ACQUISITION

Compulsory Acquisition of Interest in Land

The State Electricity Commission of Victoria declares that by this notice it acquires the below listed interest in the land described as Lot 5 Patricia's Lane, Scrubby Lake in the State of Victoria described on Plan of Subdivision No. 148925J Parish of Yallakar more particularly

REGULATIONS
Castlemaine Reserves

Title

1. These Regulations may be cited as the Castlemaine Reserves (Amendment) Regulations 1994.

Principal Regulations

2. In these Regulations, the regulations published in the Victoria Government Gazette on 6 January 1994 for or in respect to certain reserves at Castlemaine are called the Principal Regulations.

Authorising Provisions

3. These regulations are made under section 13 of the Crown Land (Reserves) Act 1978.

Commencement

4. These regulations come into operation on the date they are published in the Victoria Government Gazette.

Amendment of Principal Regulations

5. The Principal Regulations are amended by substituting for item 7 in Schedule No. 1 the following—

- "7. Castlemaine Botanical Gardens Reserve (Rs 177)—Land comprising 23.8 hectares, more or less, being Crown Allotment 22A, Section 112, Township of Castlemaine temporarily

1164 G 20 19 May 1994

Victoria Government Gazette

reserved as a site for botanical gardens by Order in Council of 10 March 1994.

- 7A. Castlemaine Public Recreation and Camping Reserve (06/13631)—Land comprising 4.411 hectares being Crown Allotment 22B, Section 112, Township of Castlemaine temporarily reserved as a site for public recreation and camping by Order in Council of 10 March 1994."

Dated 27 April 1994

KEN KING
Area Manager, North West
Delegate of the Minister for
Conservation and Environment

NOTICE OF DISSOLUTION
OR RETIREMENT

Notice is hereby given that the partnership previously subsisting between Gerhard Otto Ernest Behncke, Ruth Klara Bertha Behncke, Harry Behncke, Christopher Peter Behncke, Michael Gerhard Behncke and Steven Francis Behncke carrying on business as stone masons, stone quarrying and stone processing at Peshurst under the style of "G.O.E. Behncke & Co." has been dissolved as from 13 April 1992, so far as it concerns the said Christopher Peter Behncke who retired from the said firm.

Dated 2 May 1994

C. P. BEHNCKE

NOTICE OF RETIREMENT FROM
PARTNERSHIP

Notice is hereby given that Jennings Group Limited A.C.N. 004 283 523 retired from the partnership previously subsisting between it and Coles Myer Property Investments Pty Ltd A.C.N. 050 141 654 carrying on business under the firm-names "The Elizabeth Partnership" or "Elizabeth City Centre" on 10 May 1994. Thereafter, Jennings Group Limited will not be responsible for any obligations, debts or liabilities incurred by or arising in connection with the conduct of the new partnership which will be carried on by Coles Myer Property Investments Pty Ltd and Permanent Trustee Australia Limited A.C.N. 008 412 913 (in its capacity as trustee of the Advance Property

Fund) under the firm-names "The Elizabeth Partnership" or "Elizabeth City Centre".

Dated 10 May 1994

JENNINGS GROUP LIMITED

MARIE SYBIL ROSENBROCK, formerly of Unit 2, 91 Alexandra Avenue, South Yarra, but latterly of Harvey Memorial Nursing Home, 5 Muir Street, Hawthorn in the State of Victoria, deceased

Creditors, next of kin and others having claims in respect of the estate of the deceased, who died on 17 January 1994, are required by Trust Company of Australia Limited of 151 Rathdowne Street, Carlton South, the executor, to send particulars to it by 10 July 1994, after which date Trust Company of Australia Limited may convey or distribute the assets having regard only to the claims of which it then has notice.

VALDA MARGARET GOURLEY, late of Neerim South, Victoria, widow, deceased

Creditors, next of kin and others having claims in respect of the estate of the deceased, who died on 17 January 1994, are required by the trustees Allan Leslie Gourley, Kevin Robert Gourley and Denise Margaret Gourley to send particulars of their claims to them care of the undersigned solicitors by 22 July 1994, after which date the trustees may convey or distribute the assets having regard only to the claims of which they then have notice.

GRAY, FRIEND & LONG, solicitors,
Warragul

Creditors, next of kin and others having claims in respect of the estate of Ethel Piggott, late of 1/86 Civic Parade, Altona, widow, deceased, who died on 1 January 1994, are requested to send particulars of their claims to the executrix, Pamela Alcock of 10 Berrell Street, Chisholm, ACT, public servant, care of the undersigned solicitors by 22 July 1994, after which date they will convey or distribute the assets having regard only to the claims of which they then have notice.

SECOMBS, solicitors, 100 Paisley Street,
Footscray

HARVEY CLARKE HALLIGAN, formerly of 4 Mary Street, Yea, but late of Kellock Lodge, Bon Street, Alexandra, retired, deceased

Creditors, next of kin and others having claims in respect of the deceased, who died on 11 January 1994, are required by his trustee Frances Helen Nix of 5 Olympic Street, Mansfield, married woman to send particulars to her care of the undermentioned firm of solicitors by 27 July 1994, after which date the trustee may convey or distribute the assets having regard only to the claims of which she then has notice.

MAL. RYAN & GLEN, solicitors, 9 High Street, Mansfield

DAVID GAVAIN Judd, late of 32 Campbell Street, Portland in the State of Victoria, plant manager, deceased

Creditors, next of kin and others having claims in respect of the estate of the deceased, who died on 21 August 1993, are required by the trustee Wayne Geoffrey Osborn of 8 Sylvan Lane, Ocean Grove in the said State, to send particulars to him in the care of the undermentioned solicitors by 20 July 1994, after which date the trustee may convey or distribute the assets having regard only to the claims of which he then has notice.

BIRDSEY, DEDMAN & BARTLETT, solicitors, 166A Ryrie Street, Geelong

JOHN KENNETH STANLEY FURLOW, late of 9 Montague Street, Highton in the State of Victoria, gentleman, deceased

Creditors, next of kin and others having claims in respect of the estate of the deceased, who died on 1 December 1993, are required by the trustee Andrew Roland Hill of 166A Ryrie Street, Geelong in the said State, to send particulars to him in the care of the undermentioned solicitors by 20 July 1994, after which date the trustee may convey or distribute the assets having regard only to the claims of which he then has notice.

BIRDSEY, DEDMAN & BARTLETT, solicitors, 166A Ryrie Street, Geelong

Creditors, next of kin and others having claims in respect of the estate of Amilcare Giudice, late of 376 Koornang Road, Carnegie in the State of Victoria, retired, deceased, who died on 7 January 1994, are required to send particulars of their claims to the executor Terrence Giudice, care of the undersigned solicitor by 20 July 1994, after which date he will distribute the assets of the estate having

regard only to the claims of which he shall then have notice.

SOUTHALL PARTNERS, 12A Howitt Street, South Yarra

Creditors, next of kin and others having claims in respect of the estate of Beverley May Chumbley, late of 10 Kevin Street, Pascoe Vale, home duties, deceased, who died on 22 November 1993, are to send particulars of their claims to The Equity Trustees Executors and Agency Company Limited of 472 Bourke Street, Melbourne by 31 July 1994, after which date it will distribute the assets having regard only to the claims of which it then has notice.

Creditors, next of kin and others having claims in respect of the estate of Lillian Jessie Martin, late of 64 Army Road, Boronia in the State of Victoria, clerk, deceased, who died on 4 September 1993, are required to send particulars of such claims to the executor National Mutual Trustees Limited at its registered office at 65 Southbank Boulevard, South Melbourne by 20 July 1994, after which date the executor will distribute the estate having regard only to the claims of which it then has notice.

Creditors, next of kin and others having claims in respect of the estate of Audrey Elsie Grantham, late of 12 Northgate Street, Pascoe Vale in the State of Victoria, married woman, deceased, who died on 9 March 1994, are required to send particulars of such claims to the executor National Mutual Trustees Limited at its registered office at 65 Southbank Boulevard, South Melbourne by 20 July 1994, after which date the executor will distribute the estate having regard only to the claims of which it then has notice.

Creditors, next of kin and others having claims in respect of the estate of Mary Angela Mulvogue, late of 54 The Corso, Parkdale, who died on 11 March 1994, are to send particulars of their claims to The Equity Trustees Executors and Agency Company Limited of 472 Bourke Street, Melbourne within 2 months of the publication of this notice after which date it will distribute the assets having regard only to the claims of which it then has notice.

HUNT & HUNT, solicitors, 459 Collins Street, Melbourne

1166 G 20 19 May 1994

LEONARD CHRISTIAN JOSEPH MILLER, late of 20 Brougham Road, Mount Macedon, gentleman, deceased

Creditors, next of kin and others having claims in respect of the estate of the deceased, who died on 17 January 1994, are required by The Equity Trustees Executors and Agency Company Limited (A.C.N. 004 031 298) of 472 Bourke Street, Melbourne, the applicant for a grant of administration to send particulars of their claims to the said company by 21 July 1994, after which date it will convey or distribute the assets having regard only to the claims of which the company then has notice.

BOOTHBY & BOOTHBY, solicitors, 883 Dandenong Road, Caulfield East

Creditors, next of kin and others having claims against the estate of Myrtle Emily Bryden, late of 47 Willis Street, Hampton, Victoria, widow, deceased, who died on 13 January 1994, are required by the executors Lorna Joyce Glover and Geoffrey Kevin Glover to send particulars to them care of the undersigned solicitors by 25 July 1994, after which date the executors will convey or distribute the assets having regard only to the claims of which they then have notice.

PURCELL BALFE & WEBB, solicitors, 24 Abbott Street, Sandringham

Creditors, next of kin and others having claims in respect of the estate of Ernest Alexander Clark, late of 7 Mair Street, Brighton Beach, deceased, who died on 22 November 1993, are required by John O'Sullivan of Suite 1102, 10 Queen Street, Melbourne, to send particulars of their claim to Akehurst, Friend & Allaway, solicitors, Suite 1102, 10 Queen Street, Melbourne by 25 July 1994, after which date he will convey or distribute the assets having had regard only to the claims of which he then has notice.

AKEHURST, FRIEND & ALLAWAY, solicitors, Suite 1102, 10 Queen Street, Melbourne

ISYDOR KARMOWSKI, late of 15 Lyons Street, Colac, pensioner, deceased

Creditors, next of kin and others having claims in respect of the estate of the deceased, who died on 29 April 1994, are required by the deceased's personal representatives Peter Fraser Falkiner of "Elliminook", Birregurra and Frank

Victoria Government Gazette

Bruno Gianarelli of 19 Spring Street, Elliminyt, solicitors, to send particulars to them care of the undermentioned solicitors by 19 July 1994, after which date the personal representatives may convey or distribute the assets having regard only to the claims whether formal or not of which they then have notice.

LARKINS McCARTHY & CO., solicitors, 13 Murray Street, Colac

Creditors, next of kin and others having claims in respect of the estate of Robert Johnstone Billings, late of Louth Swamp Road, Byaduk, Victoria, invalid pensioner, deceased, who died on 7 August 1991, are requested to send particulars of their claims to the administratrix Roslyn Maree Cooper, care of the undermentioned solicitors by 21 July 1994, after which date the administratrix will distribute the assets having regard only to the claims of which she then has notice.

MELVILLE, ORTON & LEWIS, solicitors, 66 Thompson Street, Hamilton

THE HONOURABLE SIR URBAN GREGORY GOWANS QC, formerly of 3 Stanley Grove, Canterbury in the State of Victoria, but late of St. Joseph's Tower Nursing Home/Hostel, 2 Malmsbury Street, Kew in the said State, retired judge, deceased

Creditors, next of kin and others having claims against the estate of the abovenamed deceased, who died on 1 April 1994, and probate of whose will dated 2 August 1989, was granted to James Douglas Gowans of 43 Highfield Road, Canterbury in the said State, maintenance assistant and George Alfred Watkins of 7 Bagley Street, Brighton in the said State, barrister, the substituted executors appointed by the will by the Supreme Court of Victoria in its probate jurisdiction on 12 May 1994, are required to send particulars of their claims to the said executors care of G. S. Baker, solicitor, 422 Collins Street, Melbourne by 29 July 1994, after which date the said executors will distribute the assets of the estate with regard only to the claims of which they then shall have had notice.

G. S. BAKER, solicitor, 422 Collins Street, Melbourne

Creditors, next of kin and others having claims in respect of the estate of Enid Jean Tulip, late of 211 Breen Street, Golden Square, retired, deceased, who died on 11 February 1994, are

required to send particulars of their claims to the executors National Mutual Trustees Limited of 46 Queen Street, Bendigo by 25 July 1994, after which date they will distribute the assets having regard only to the claims of which they have notice.

NATIONAL MUTUAL TRUSTEES LIMITED, solicitors, 46 Queen Street, Bendigo

VINNIE EVELYN HINTON, formerly of Ellinbank, but late of corner of Montrose and Sterling Streets, Warragul, Victoria, married woman, deceased

Creditors, next of kin and others having claims in respect to the estate of the deceased, who died on 16 January 1994, are required by the trustee Thomas James Hinton, to send particulars of their claims to him care of the undersigned solicitors by 28 July 1994, after which date the trustee may convey or distribute the assets having regard only to the claims of which he then has notice.

GRAY, FRIEND & LONG, solicitors, Warragul

RICHARD BARRY HATTAM, late of 3 Lancaster Court, Somerville, gentleman, deceased

Creditors, next of kin and others having claims against the estate of the deceased, who died on 14 December 1993, are required to send particulars thereof to the executor Richard Ulysses Richards, care of the undersigned prior to the expiration of three calendar months from the date of publication of this notice after which date the assets of the estate will be distributed by him having regard only to those claims of which he shall then have notice.

BAILEY TIMMS & NICHOLSON, solicitors, 139 Carinish Road, Clayton

Creditors, next of kin and others having claims in respect of the estate of John Henry Frederic Samwells, late of 2 Opal Court, East Bentleigh in the State of Victoria, toolmaker, who died on 10 December 1993, are to send particulars of their claim to the executors National Mutual Trustees Limited at 65 Southbank Boulevard, South Melbourne in the State of Victoria by 19 July 1994, after which date the executors will distribute the assets

having regard to the claims of which they then have notice.

NATIONAL MUTUAL TRUSTEES LIMITED, 65 Southbank Boulevard, South Melbourne, executors for the estate

Creditors, next of kin and others having claims in respect of the estate of Anna Kingston, late of Unit 2, No. 27 Ulupna Road, Ormond, home duties, deceased, who died on 15 April 1994, are required by the executors nominated in the deceased's will, namely John Joseph Kingston of 7 Francesco Street, East Bentleigh, solicitor and Neville Denis Kelly of 437 Centre Road, Bentleigh, solicitor, both of whom are applying to the Supreme Court for a Grant of Probate of the deceased's last will and testament dated 4 March 1994, to send particulars of any such claims to the solicitors acting for the said executors, namely Messrs. N. D. Kelly & Associates, 1st Floor, 437 Centre Road, Bentleigh by 2 August 1994, after which date the said executors may convey or distribute the assets of the deceased, having regard only to claims of which they or their solicitors then have notice.

Dated 19 May 1994

N. D. KELLY & ASSOCIATES, 437 Centre Road, Bentleigh, solicitors for the executors

Creditors, next of kin and others having claims in respect of the estate of Ian Joseph Charles Lasry, late of 9 New Street, Brighton, consultant, deceased, who died on 18 January 1994, are requested to send particulars of their claims to the executor The Equity Trustees Executors and Agency Company Limited of 472 Bourke Street, Melbourne in the care of the said company by 22 July 1994, after which date they will convey or distribute the assets having regard only to the claims of which they then have notice.

R. T. BREEN & CO., solicitors, 19 Carpenter Street, Brighton

Creditors, next of kin and others having claims in respect of the estate of Gregory Torrence Barr, late of 7 Clive Street, East Brighton, gentleman, deceased, who died on 14 January 1994, are required to send particulars of their claims to the executor Keith Edward Purchall of 9 Riviera Avenue, Doncaster, care of James Taylor & Co., solicitors, 291 Doncaster Road, North Balwyn by 31 July 1994, after

1168 G 20 19 May 1994

which date the executor may convey or distribute the assets having regards only to the claims of which he then has notice.

JAMES TAYLOR & CO., solicitors, 291
Doncaster Road, North Balwyn

The Supreme Court of the State of Victoria
SALE BY THE SHERIFF

On 23 June 1994 at 2.30 p.m. at the Sheriff's Office, 8-20 King Street, Oakleigh (unless process be stayed or satisfied).

All the estate and interest (if any) of Nurhayat Kyluk of 1467 Heatherton Road, Dandenong as shown on Certificate of Title as Nurhayat Kulak joint proprietor with Aydin Kulak of an estate in fee simple in the land described on Certificate of Title Volume 8848 Folio 096 upon which is erected a house known as 115 Carlton Street, North Dandenong.

Registered Mortgage Nos. K32980 and R556988S affect the said estate and interest.

Terms—Cash only

K. GRIFFIN
Sheriff's Officer

The Supreme Court of the State of Victoria
SALE BY THE SHERIFF

On 23 June 1994 at 2.30 p.m. at the Sheriff's Office, 8-20 King Street, Oakleigh (unless process be stayed or satisfied).

All the estate and interest (if any) of Roy Leonard Wallace of 76 Strachan Road, Morningson joint proprietor with Olive Lorraine Wallace of an estate in fee simple in the land described on Certificate of Title Volume 8298 Folio 482 upon which is erected a residential house known as 76 Strachan Road, Morningson.

Registered Mortgage Nos. G943471 and H269683 and Caveat No. R410922R affect the said estate and interest.

Terms—Cash only

K. GRIFFIN
Sheriff's Officer

The Supreme Court of the State of Victoria
SALE BY THE SHERIFF

On 23 June 1994 at 2.30 p.m. at the Sheriff's Office, 8-20 King Street, Oakleigh (unless process be stayed or satisfied).

All the estate and interest (if any) of Robert Akker of 1187 Maroondah Highway,

Victoria Government Gazette

Narbethong as shown on Certificate of Title as Robert Johannes Van Den Akker registered as proprietor of an estate in fee simple consisting of approximately 1.207 hectares as described on Certificate of Title Volume 9505 Folio 589 upon which is erected a brick residence and a large garage/workshop known as 1187 Maroondah Highway, Narbethong.

The property has a frontage to Maroondah Highway of 113.06 metres and a depth of 107 metres and is located approximately one kilometre north of North Creek Road on the west side of Maroondah Highway.

Registered Mortgage Nos. R485212X and R675179U, Caveat Nos. S059431D and S926777P affect the said estate and interest.

Terms—Cash only

K. GRIFFIN
Sheriff's Officer

The County Court of the State of Victoria
SALE BY THE SHERIFF

On 23 June 1994 at 11.00 a.m. at the Sheriff's Office, Rear Suite, 31-33 Read Street, Wangaratta (unless process be stayed or satisfied).

All the estate and interest (if any) of Michael Weston of 'Norong Park' at the corner of Paris Road and Buckingham Road, Rutherglen registered as proprietor of an estate in fee simple consisting of approximately one thousand and seventy four acres, three roods and thirty four perches and being the whole of the land more particularly described on Certificate of Title Volume 6202 Folio 295 upon which is erected a dwelling house and the usual farm outbuildings and improvements.

The property is located approximately 12 kilometres west from the township of Rutherglen and the house to the property is situated on the south east corner of Buckingham and Paris Roads. The property consists of Crown Allotments 7, 8 and 9 section H and Crown Allotment 3 Section I on the west side of Paris Road and being north of Dugays Bridge Road, Crown Allotments 10, 10A, 11, 12, 13, 14, 15 and 15A, Section H situated on the north side of Buckingham Road east of Paris Road, Crown Allotments one, 2, 3, 4, 5 and 6 Section H and Crown Allotments 4, 5, 6, 6a and 7, Section I situated on the east side of Paris Road and being south of Buckingham Road and north of Dugays Bridge Road with an unused

Victoria Government Gazette

G 20 19 May 1994 1169

Government Road separating Section H and I.
The property is in the Parish of Norong, County
of Bogong and is known as Norong Park corner
of Paris Road and Buckinghams Road,
Rutherglen.

Mortgage Nos. K397188 and K644404 affect
the said estate and interest.

Terms—Cash only

K. GRIFFIN
Sheriff's Officer

PROCLAMATIONS

ACTS OF PARLIAMENT

PROCLAMATION

I, Richard E. McGarvie, Governor of Victoria declare that I have today assented in Her Majesty's name to the following Bills.

No. 17/1994 Road Safety (Amendment) Act;
No. 18/1994 Financial Management Act;
No. 19/1994 Children and Young Persons (Miscellaneous Amendments) Act.

Given under my hand and the seal of Victoria at Melbourne on Tuesday, 10 April 1994

(L.S.) R. E. McGARVIE
By His Excellency's Command

J. KENNETT
Premier

No. 17/1994 (1) Sections 1, 8 and this section come into operation on the day on which this Act receives the Royal Assent.

(2) Subject to sub-section (3), the remaining provisions of this Act come into operation on a day or days to be proclaimed.

(3) If a provision referred to in sub-section (2) does not come into operation before 1 August 1994, it comes into operation on 1 August 1994.

No. 18/1994 (1) Part 1 and sections 60 and 61 come into operation on the day on which this Act receives the Royal Assent.

(2) The remaining provisions of this Act come into operation on 1 July 1994.

No. 19/1994 (1) Section 1, this section and sections 3, 6, 8, 11 (1), (2) and (3), 23, 24 (except paragraph (b)), 26 (1) (except paragraph (b)), 32, 35, 37 (1), (10) and (11), 38 (except sub-section (8)), 39 and 40 (except sub-section (3)) come into operation on the day on which this Act receives the Royal Assent.

(2) Section 5 is deemed to have come into operation on 14 June 1989.

(3) Sections 7, 9, 14, 15, 17, 18, 21, 29 and 31 come into operation on the first day after the end of the period of 2 months beginning on, and

including, the day on which this receives the Royal Assent.

(4) Sub-sections (3) and (6) to (9) of section 37 are deemed to have come into operation on 23 September 1991.

(5) Sub-sections (2), (4) and (5) of section 37 are deemed to have come into operation on 30 September 1992.

(6) Section 38 is deemed to have come into operation on 11 May 1993.

(7) Section 40 (3) comes into operation on 13 June 1994.

(8) Subject to sub-section (8), the remaining provisions of this Act come into operation on a day or days to be proclaimed.

(9) If a provision referred to in sub-section (7) does not come into operation before 1 March 1995, it comes into operation on that day.

Land Act 1958

PROCLAMATION OF ROAD

I, Richard E. McGarvie, Governor of Victoria acting with the advice of the Executive Council and under section 25 (3) (c) of the **Land Act 1958** proclaim as road the following land—

MUNICIPAL DISTRICT OF THE CITY OF KNOX

SCORESBY—Crown Allotment 31D1, Parish of Scoresby as shown on Certified Plan No. 112124 lodged in the Central Plan Office—(GL 15499S).

Given under my hand and the seal of Victoria on 17 May 1994

(L.S.) R. E. McGARVIE
By His Excellency's Command

M. BIRRELL
Minister for Conservation and Environment

Health and Community Services (General Amendment) Act 1993 PROCLAMATION

I, Richard E. McGarvie, Governor of Victoria, acting with the advice of the Executive Council, and under section 2 (6) of the **Health and Community Services (General**

Victoria Government Gazette

G 20 19 May 1994 1171

Amendment) Act 1993, fix 8 May 1994 as the day on which sections 7, 8, 9, 10, 11 and 12 of that Act come into operation.

Given under my hand and the seal of
Victoria on 3 May 1994

(L.S.) R. E. McGARVIE
By His Excellency's Command

MARIE TEHAN
Minister for Health

Health (Amendment) Act 1993
PROCLAMATION

I, Richard E. McGarvie, Governor of Victoria, acting with the advice of the Executive Council, and under section 2 (2) of the **Health (Amendment) Act 1993**, fix 8 May 1994 as the day on which section 4 of that Act comes into operation.

Given under my hand and the seal of
Victoria on 3 May 1994

(L.S.) R. E. McGARVIE
By His Excellency's Command

MARIE TEHAN
Minister for Health

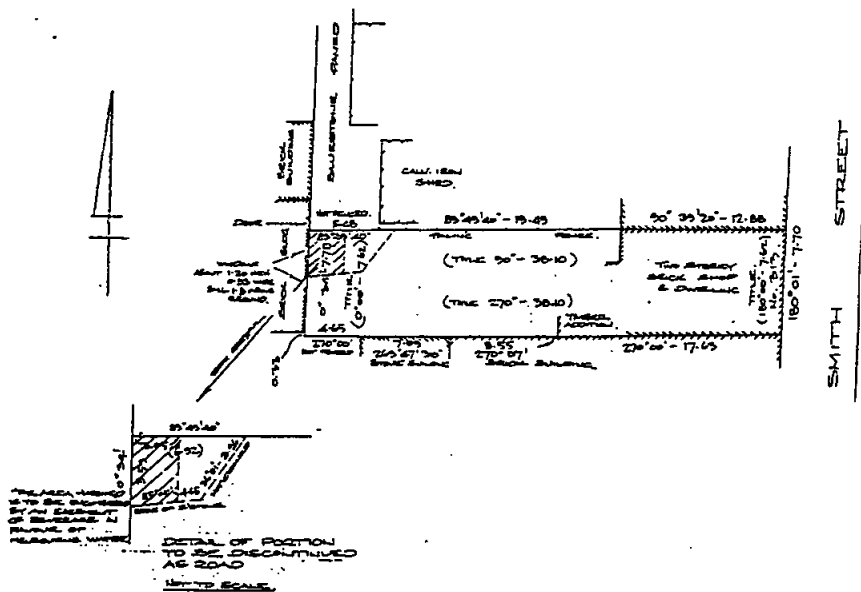
GOVERNMENT AND OUTER BUDGET SECTOR AGENCIES NOTICES

CITY OF FITZROY
Road Discontinuance

Under section 528 (2) of the Local Government (Miscellaneous) Act 1958 (the "Act") the Council of the City of Fitzroy (the "Council") having formed the opinion that that part of the road at the rear of 313 Smith Street, Fitzroy shown on the plan below is part of a road which is not reasonably required as a road for public use (the "road") and, having not less than one month before formally directing by resolution that the road be discontinued, published a public notice in a newspaper generally circulating in the municipal district and having given written notice to the last registered owner of the land in the road and the owners and occupiers of the land abutting or immediately adjacent to the road of the proposed discontinuance, and having considered all written submissions to the proposal.

Now the Council by resolution on 13 September 1993 hereby directs that the road be discontinued and the land being the road so discontinued shall vest in the Council until it is sold by private treaty.

Notwithstanding such discontinuance the Council and Melbourne Water shall continue to have and possess the same right title power authority or interest in or in relation to the whole of the land shown hatched on the plan as they had or possessed prior to such discontinuance with respect to and in connection with drainage or sewerage.



ROD CONWAY
Acting Chief Executive Officer

Planning and Environment Act 1987
SANDRINGHAM PLANNING SCHEME
Notice of Amendment to a Planning Scheme
Amendment L14

The City of Sandringham has prepared Amendment L14 to the Sandringham Planning Scheme. The amendment affects land at the south-west corner of Wangara Road and George Street, Sandringham (refer to attached plan).

The amendment proposes to change the planning scheme by rezoning the subject land from General Industrial to Residential C. It is also proposed to insert specific site controls into the planning scheme to allow the development of a residential subdivision without the need for a planning permit.

The amendment can be inspected during office hours at the City of Sandringham, Municipal Offices, Town Planning Section, Royal Avenue, Sandringham and at the offices of the Department of Planning and Development, Ground Floor, 477 Collins Street, Melbourne.

Submissions about the amendment must be sent to the Chief Executive Officer, City of Sandringham, PO Box 27, Sandringham 3191 by 5.00 p.m. Monday, 19 June 1994.



LEGEND
R1 RESIDENTIAL C

DAVID WALMSLEY
Manager—Planning and Development

1174 G 20 19 May 1994

Victoria Government Gazette

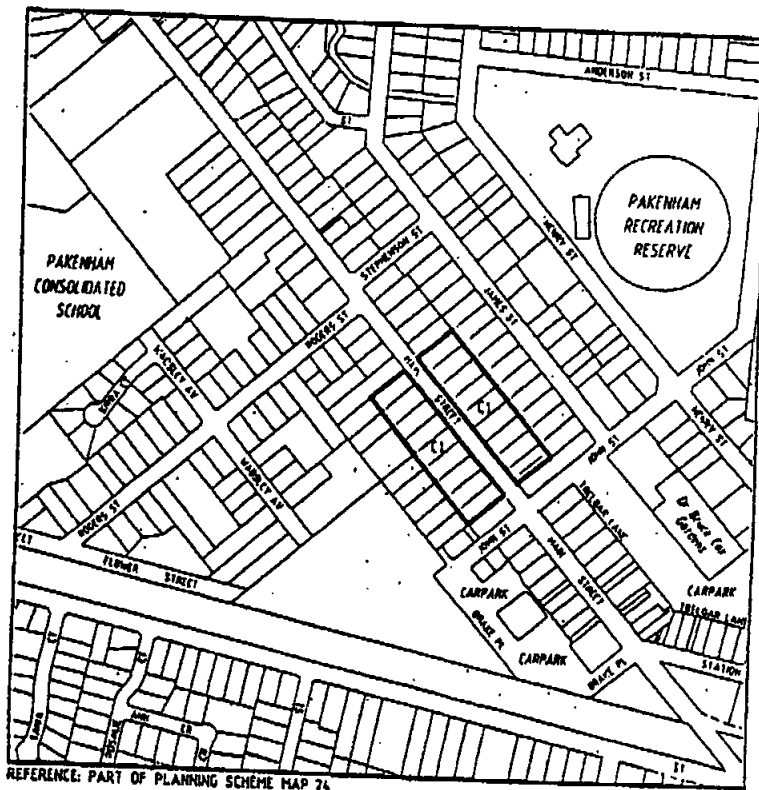
Planning and Environment Act 1987
PAKENHAM PLANNING SCHEME
Notice of Amendment to a Planning Scheme
Amendment L91

The Shire of Pakenham has prepared Amendment L91 to the Pakenham Planning Scheme.
The amendment affects the land shown on the attached maps.

The amendment proposes to change the planning scheme by altering the planning control from Reserved Commercial and Public Purposes "19" Reserve (old Police Station) to Commercial 1 along with altering and expanding the uses that can be carried out in the Reserved Commercial Zone.

The amendment can be inspected at the Shire of Pakenham, Municipal Offices, Henty Way, Pakenham or at the Department of Planning and Development, Plan Inspection Section, Olderfleet Building, 477 Collins Street, Melbourne.

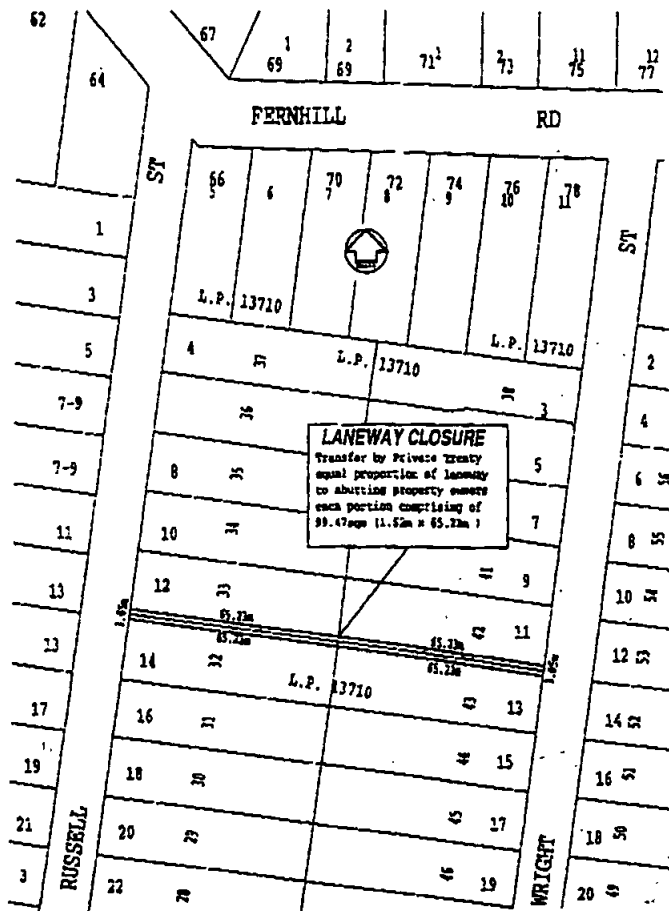
Submissions about the amendment must be sent to the Shire of Pakenham, PO Box 7, Pakenham 3810 by 21 July 1994.



RAY CANOBIE
Shire Secretary

SHIRE OF LILLYDALE
Road Discontinuance

Under section 206 of Schedule 10, Clause 3 of the Local Government Act 1989, the Shire of Lillydale at its meeting held on 9 May 1994, formed the opinion that the road shown on the plan below is not reasonably required as a road for public use and resolved to discontinue the road and to sell the land from the road to abutting property owners subject to any right, power or interest held by Shire of Lillydale, Melbourne Water Corporation, Gas & Fuel Corporation, Telecom and State Electricity Commission of Victoria in the road in connection with any sewers, drains, pipes, wires or cables under or above the control of those authorities in or near the road.



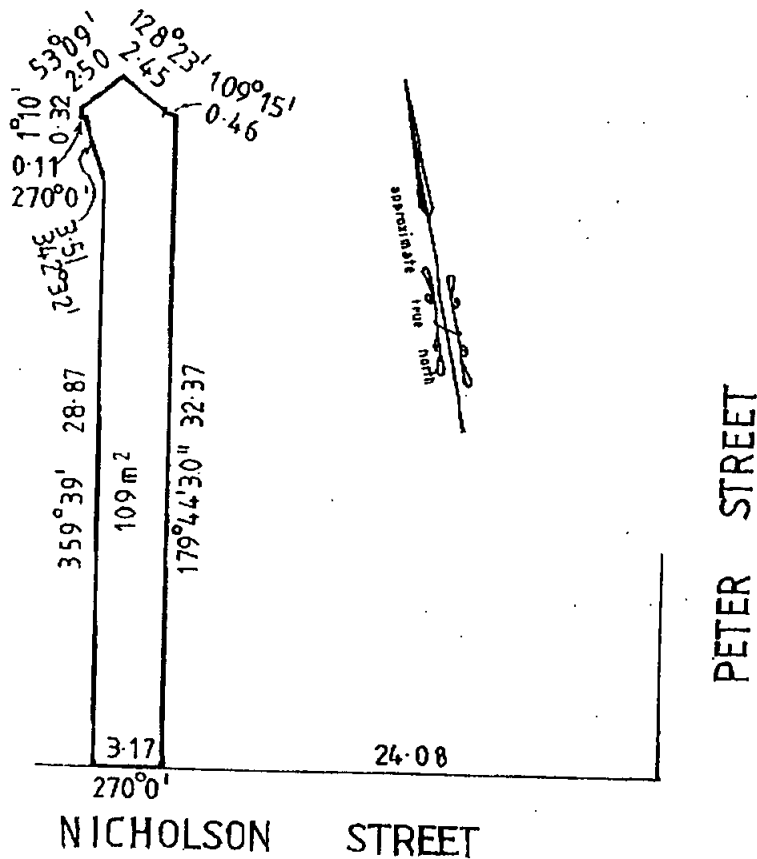
Located: Between Wright and Russell Streets, Mt Evelyn.

WARWICK HEINE
Chief Executive

CITY OF PRAHRAN

Order for Dedication of Public Highway

Pursuant to the provisions of section 204 (1) of the Local Government Act 1989, the Prahran City Council at its ordinary meeting held on 26 April 1994, resolved that the road shown enclosed by continuous thick lines on the plan 7118/2 below, shall be a public highway from the date of publication of the order in the Government Gazette.



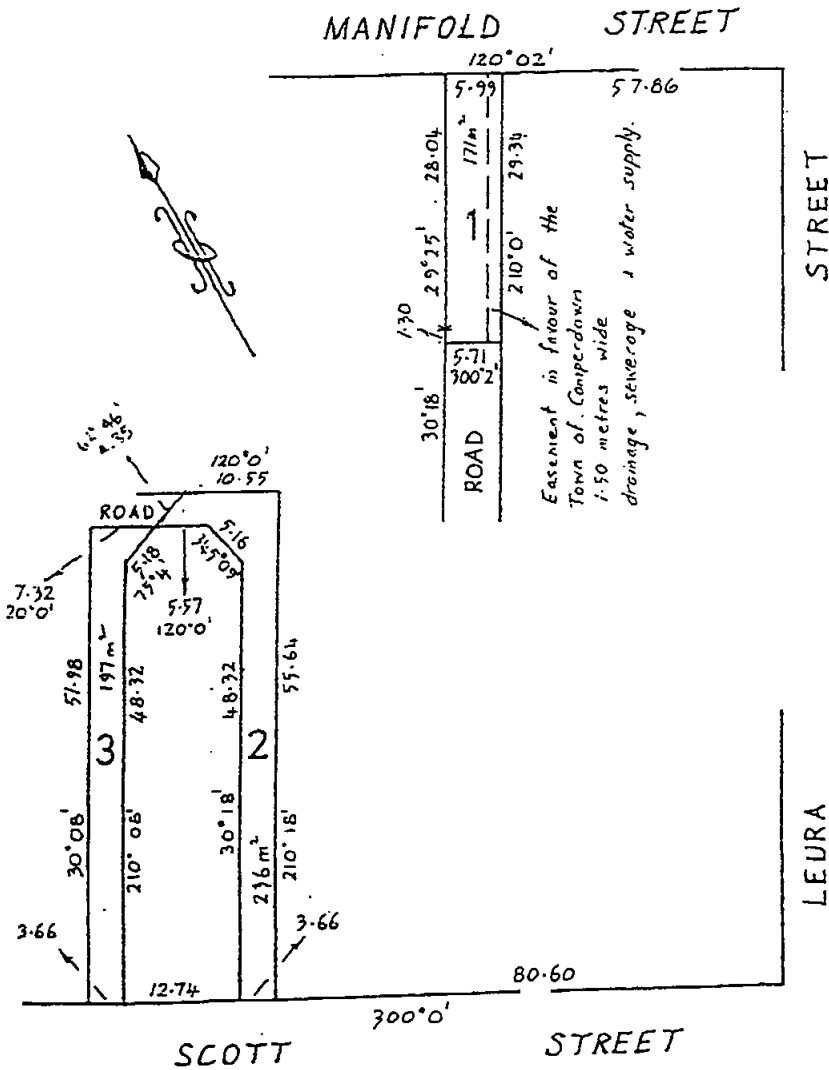
GREG N. MADDOCK
General Manager

TOWN OF CAMPERDOWN
Road Discontinuance and Deviation

Under section 206 and Schedule 10, Clause 3 of the Local Government Act 1989 the Camperdown Town Council at its ordinary meeting held on Wednesday, 11 May 1994 formed the opinion that the roads shown on the plan below are required for use in a development consideration and resolved to:

- (i) discontinue the road marked "1" and to sell the land from the road to the abutting owner subject to any right, power or interest held by the council in connection with the easement shown on the plan; and

- (ii) discontinue the road marked "2" and the land from the road be sold to the owner of the land marked "3" provided that such owner sells the land marked "3" to the Council in order to create a new road.

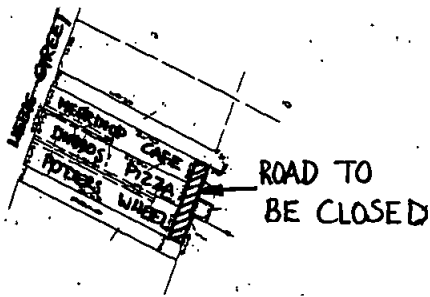


1178 G 20 19 May 1994

CITY OF WARRNAMBOOL

Road Discontinuance

Pursuant to section 528 (2) of the **Local Government (Miscellaneous) Act 1958**, the Council of the City of Warrnambool at its ordinary meeting held on 2 May 1994, resolved that the road, shown on the plan set out hereunder, be discontinued and sold by private treaty.



P. A. REEVE

Director of Technical Services

SHIRE OF ALEXANDRA

Making of Environment Local Law No. 9

Notice is hereby given that the Council of the Shire of Alexandra has made Local Law No. 9 for the purposes of:

- (a) To provide a safe and healthy environment in which the residents of the municipal district enjoy a quality of life that meets the general expectations of the community; and
- (b) To prohibit, regulate and control activities which may be dangerous or unsafe or detrimental to the quality of life in an environment of the municipal district; and
- (c) To facilitate the provision of general public services, health and other community services, property services, recreational and cultural services, and other services in a way which enhances the environment and quality of life in the municipal district; and
- (d) To control nuisances and noise, odour and smoke emissions, and other discharges to the environment which

Victoria Government Gazette

may adversely affect the enjoyment of life within the municipal district or the health, safety and welfare of persons within the municipal district; and

- (e) In a way which is consistent with, and in furtherance of, the objectives specified in paragraphs (a) to (d) of this clause to prohibit, regulate and control activities and circumstances associated with—
 - (i) smoke emission, particularly emission from burning material; and
 - (ii) the use of recreational vehicles, particularly recreational vehicles which are not used on appropriate land or reserves or which emit excessive noise or air pollution; and
 - (iii) unsightly land; and
 - (iv) advertising, bill posting;
 - (v) camping and temporary dwellings; and
 - (vi) circuses, carnivals and festivals; and
 - (vii) animals, including animal numbers and the keeping and control of animals; and
 - (viii) disposal of waste including behaviour associated with tips or transfer stations; and
- (f) To provide for the peace order and good government of the municipal district; and
- (g) To provide for the administration of the Council's powers and functions.

A copy of the Local Law may be inspected at the Shire Offices, Perkins Street, Alexandra during office hours.

D. D. HOGAN

Acting Chief Executive Officer

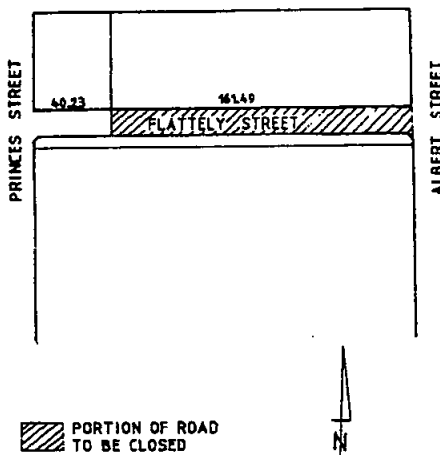
CITY OF ARARAT

Road Discontinuance

Notice is hereby given that Ararat City Council, having advertised and served notices regarding the proposed discontinuance of part of Flattely Street between Princes Street and Albert Street, Ararat shown hatched on the plan hereunder, and there being no submissions made under section 223 of the **Local Government Act 1989**, orders that the said part of the road

Victoria Government Gazette

(containing 2422 square metres) be discontinued pursuant to section 206, Item 3 of Schedule 10 of the said Act.



ROBERT E. JOHN
Acting Chief Executive Officer

SHIRE OF AVOCA
Local Law No. 6
Building Regulations Siting, Exemption and
Outbuilding Local Law

Notice is given that the Council of the Shire of Avoca at its Ordinary Meeting held on 20 April 1994, having considered submissions received pursuant to section 223 of the **Local Government Act 1989**, resolved pursuant to section 119 of the Act to pass the Local Law known as the "Building Regulations Siting, Exemption and Outbuilding Local Law".

The Local Law is made for the purposes of providing minimum site requirements applying to an allotment and to exempt outbuildings constructed on farm land from the Victoria Building Regulations.

A copy of the Local Law No. 6 of the Shire of Avoca is available for inspection during office hours at the Shire Office, Rutherford Street, Avoca 3467.

KEN W. SHEARER
Acting Chief Executive Officer

G 20 19 May 1994 1179

SHIRE OF AVOCA
Local Law No. 7
Environment

Notice is given that the Council of the Shire of Avoca at its Ordinary Meeting held on 20 April 1994, having considered submissions received pursuant to section 223 of the **Local Government Act 1989**, resolved pursuant to section 119 of the Act to pass the Local Law known as the "Environment Local Law".

The Local Law is made for the purposes of providing for a safe and healthy environment and to prohibit, regulate and control activities which may be dangerous or unsafe.

A copy of the Local Law No. 7 of the Shire of Avoca is available for inspection during office hours at the Shire Office, Rutherford Street, Avoca 3467.

KEN W. SHEARER
Acting Chief Executive Officer

Planning and Environment Act 1987
BASS PLANNING SCHEME,
LOCAL SECTION
Notice of Amendment
Amendment L32

The Shire of Bass has prepared Amendment L32 to the Bass Planning Scheme.

The amendment affects land at:

1. Pt CA 76 and former Road, Dalyston-Glen Forbes Road, Dalyston; and

2. Lot 3 LP 7042 Marine Parade, San Remo.

The amendment proposes to change the Planning Scheme by:

1. Rezoning the former Dalyston saleyards from Industrial to Residential, and the road connecting this land with the Dalyston-Glen Forbes Road to be closed and included in a Residential Zone. Clause 21B is also proposed to be amended to restrict the future development of the site to one house only.

2. Rezoning the former San Remo Hall site on the corner of Marine Parade and Bergin Grove, San Remo, from Public Purposes 4 (public hall) to Commercial A Zone.

The amendment can be inspected at Shire of Bass, Main Road, Archies Creek; Department of Planning and Development, 477 Collins Street, Melbourne.

Submissions about the amendment must be in writing and sent to Mr J. R. Bennett, Manager—

1180 G 20 19 May 1994

Planning and Development, Shire of Bass, Main Road, Archies Creek 3992, by 24 June 1994.

J. R. BENNETT
Manager
Planning and Development

Planning and Environment Act 1987
BASS PLANNING SCHEME,
LOCAL SECTION
Notice of Amendment
Amendment L31

The Shire of Bass has prepared Amendment L31 to the Bass Planning Scheme.

The amendment affects land at Lots 1 and 2 LP 124239, Lots 3 and 4 LP 124240 and Lots 1, 2, 3, 4 and Part Lot D LP 200864 Punchbowl Road, San Remo.

The amendment proposes to change the Planning Scheme by:

1. Rezoning the above land from Rural to Rural Residential 2; and
2. Introducing into the Scheme a new Schedule 22 which shall control:
 - (i) The subdivision of the land, restricted to twenty nine (29) lots.
 - (ii) The siting, design, height and materials of construction of dwellings to be constructed on the land.

The amendment can be inspected at Shire of Bass, Main Road, Archies Creek; Department of Planning and Development, 477 Collins Street, Melbourne.

Submissions about the amendment must be in writing and sent to Mr J. R. Bennett, Manager—Planning and Development, Shire of Bass, Main Road, Archies Creek 3992, by 24 June 1994.

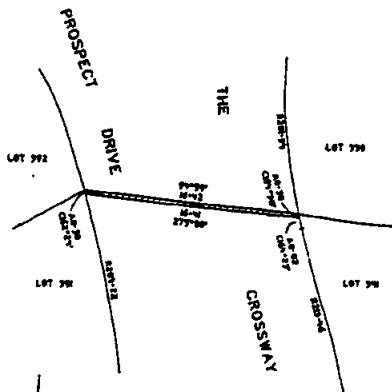
J. R. BENNETT
Manager
Planning and Development

CITY OF KEILOR

The Council of the City of Keilor at its meeting of 26 April 1994, resolved to discontinue that portion of The Crossway, East Keilor which traverses the road from No. 92 The Crossway (Lot 392 LP 13092) to No. 51 Prospect Drive (Lot 339 LP 13092) for a width of 30cm. This resolution was made after having considered written submissions on the proposal, having heard objectors to the proposal and having formed the opinion that the road is not required to remain open.

Victoria Government Gazette

It was further resolved that notwithstanding such discontinuance, any public statutory corporation that immediately prior to this resolution discontinuing the said portion of road had or possessed any right, title, power, authority or interest in or in relation to the area so discontinued, shall continue to have such right, title, power, authority or interest after the said discontinuance.



J. R. CASTLE
Town Clerk

Planning and Environment Act 1987
PORT MELBOURNE PLANNING SCHEME
Notice of Amendment.
Amendment L14

The City of Port Melbourne has prepared Amendment L14 to the Port Melbourne Planning Scheme.

The amendment affects land on the south east side of Bay Street, between Bridge Street and a point about 80m north east of Graham Street. The amendment proposes to rezone the land from Light Industry to Restricted Business zone.

The rezoning is designed to strengthen the Bay Street shopping centre's local retail role by allowing additional retailing to locate opposite the principal existing retail area. Additional shops in this location will strengthen the centre by contributing to a more effective, convenient retail function.

The amendment can be examined at the offices of the City of Port Melbourne, Town Hall, 333 Bay Street, Port Melbourne or at the

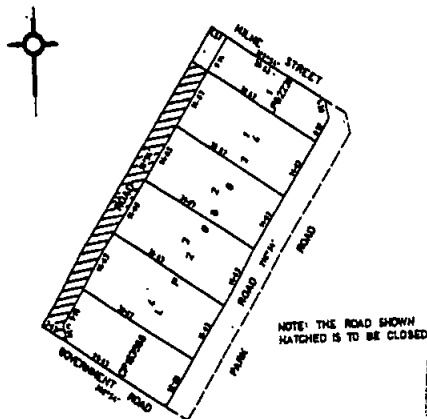
Department of Planning and Development, 477 Collins Street, Melbourne.

Any submissions about the amendment must be sent to the City of Port Melbourne, PO Box 106, Port Melbourne 3207 by 20 June 1994.

SHIRE OF HASTINGS
Road Discontinuance

Pursuant to section 206, Schedule 10, Clause 3 of the **Local Government Act 1989**, the Council of the Shire of Hastings at its Ordinary Meeting held on 17 May 1994, having formed the opinion that the section of road in question is no longer required as a road for public use resolved that the road shown hatched on the plan set out hereunder be discontinued and sold by private treaty.

Notwithstanding such discontinuance the Melbourne Water Corporation shall continue to have and possess the same right, title, power, authority or interest in or in relation to the whole of the land as they had or possessed prior to the discontinuance with respect to or in connection with sewerage.



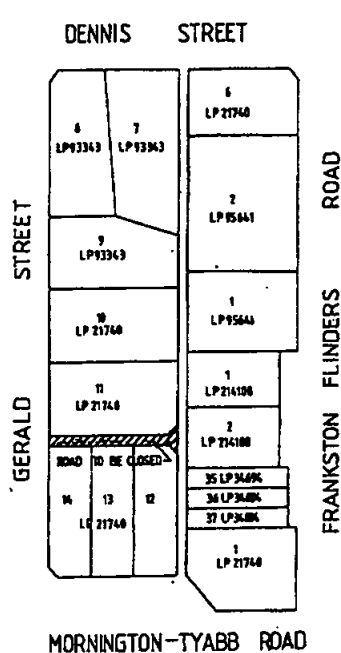
M. KENNEDY
Chief Executive Officer

SHIRE OF HASTINGS
Road Discontinuance

Pursuant to section 206, Schedule 10, Clause 3 of the **Local Government Act 1989**, the Council of the Shire of Hastings at its Ordinary Meeting held on 17 May 1994, having formed

the opinion that the section of road in question is no longer required as a road for public use resolved that the road shown hatched on the plan set out hereunder be discontinued and sold by private treaty.

Notwithstanding such discontinuance the Gas and Fuel Corporation shall continue to have and possess the same right, title, power, authority or interest in or in relation to the whole of the land as they had or possessed prior to the discontinuance.



M. KENNEDY
Chief Executive Officer

CITY OF ALTONA
Local Law No. 8

Open Air Burning and Incinerator Local Law

Notice is hereby given that, having complied with the relevant provisions of the **Local Government Act 1989**, the Council of the City of Altona, at its Ordinary Meeting held on Tuesday, 10 May 1994, resolved to make Local Law No. 8—Open Air Burning and Incinerator Local Law.

1182 G 20 19 May 1994

The local law will prohibit the use of incinerators within any residential area in the municipality. It will also prohibit the lighting of fires in the open air within the municipality without a permit.

The purpose and general purport of this local law is to:

- (a) provide for the peace, order and good government of the City of Altona;
- (b) promote a physical and social environment free of hazards to health in which the residents of the Municipal District can enjoy a quality of life that meets the general expectations of the community;
- (c) prevent and suppress nuisances which may adversely affect the enjoyment of life within the Municipal District or the health, safety and welfare of persons within the Municipal District or the security of public and private assets within the Municipal District;
- (d) prohibit, regulate and control activities which may be dangerous or unsafe or detrimental to the quality of life and the environment of the Municipal District;
- (e) facilitate fire prevention and protection;
- (f) minimise airborne particle pollution, prohibit, regulate and control the lighting of fires in the open air or in an incinerator;
- (g) require owners and occupiers to extinguish illegal fires;
- (h) prohibit the burning of specified substances and materials;
- (i) repeal Local Law No. 2 of the City of Altona, which currently allows the use of incinerators on Saturdays and Wednesdays between 10.00 a.m. and 3.00 p.m.;

A copy of the no longer proposed local law is available for inspection at the Civic Offices, 115 Civic Parade, Altona, between the hours of 8.00 a.m. and 5.00 p.m., Monday to Friday. Copies of the local law are also available for purchase.

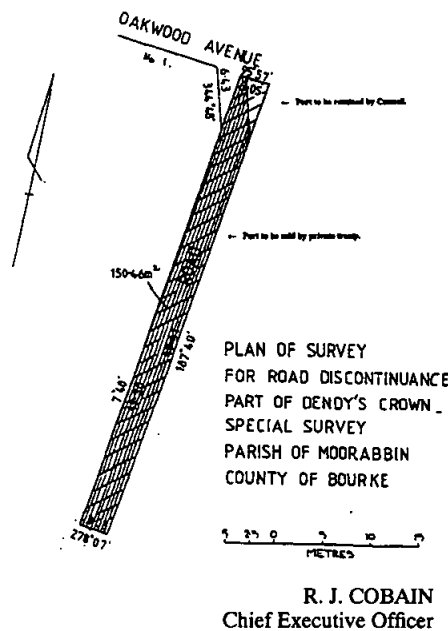
This local law will be operative from 1 July 1994.

JOHN F. SHAW
Chief Executive Officer/Town Clerk

Victoria Government Gazette

CITY OF BRIGHTON
Discontinuance of Road

The Council of the City of Brighton gives notice that having advertised and served notices regarding the proposal to discontinue a road abutting 1 Oakwood Avenue, Brighton, shown hatched on the plan hereunder, and there being no submissions made under section 223 of the Local Government Act 1989, orders that the road abutting 1 Oakwood Avenue, Brighton be discontinued pursuant to Schedule 10, Clause 3 of the said Act and the land of the discontinued road vest in the Council pursuant to section 207B of the said Act, to be sold in part by private treaty to the owner of 276 Nepean Highway, East Brighton and part to be retained by Council.



Planning and Environment Act 1987
ROMSEY PLANNING SCHEME
Notice of Amendment to a Planning Scheme
Amendment L37

The Shire of Romsey has prepared Amendment L37 to the Local Section of the Romsey Planning Scheme.

The amendment affects land described as Crown Allotments 6, 7 and 8 Sutherlands Road/Amess Road, Riddells Creek.

The amendment proposes to rezone the land from its current zoning of Township Residential B, Town Fringe Residential and General Farming all to Town Fringe Residential.

The amendment also proposes to introduce a Development Concept Plan into the Town Fringe Residential zone relating specifically to this land. A clause will also be introduced to the Town Fringe Residential zone which will provide that a permit will not be required to subdivide the land provided the land is subdivided in accordance with the Development Concept Plan and in accordance with an agreement entered into with the Responsible Authority pursuant to section 173 of the **Planning and Environment Act 1987**.

The amendment can be inspected at the office of the Shire of Romsey, Main Street, Romsey and the Department of Planning, 477 Collins Street, Melbourne.

Submissions about the amendment must be sent to the Chief Executive Officer, Shire of Romsey, PO Box 14, Romsey 3434 by 24 June 1994.

P. R. JOHNSTON
Chief Executive Officer

Planning and Environment Act 1987
BROADMEADOWS PLANNING SCHEME
Notice of Amendment to a Planning Scheme
Amendment L56

The City of Broadmeadows has prepared Amendment L56 to the Broadmeadows Planning Scheme.

The amendment can be inspected at the City of Broadmeadows, Municipal Offices, Pascoe Vale Road, Broadmeadows or at the Department of Planning and Development, 477 Collins Street, Melbourne.

Submissions about the amendment must be sent to the City Planner, City of Broadmeadows, Municipal Offices, Pascoe Vale Road, Broadmeadows 3047 by 18 June 1994.

Dated 18 May 1994

JOHN KARAGEORGE
Manager, Development Services

Dog Act 1970
CITY OF HAMILTON
Shopping Area

For the purpose of section 16 of the **Dog Act 1970**, the Council of the City of Hamilton on 16 December 1993, specified as a shopping area within the City of Hamilton, the area bounded by Kennedy Street, Lonsdale Street, Cox Street and French Street.

R. J. WORLAND
Town Clerk

Dog Act 1970
CITY OF HAMILTON
Beach

For the purposes of section 16 of the **Dog Act 1970**, the Council of the City of Hamilton on 16 December 1993, specified the Lake Hamilton Beach as the beach adjacent to the swimming area defined by Schedule 38 of the **Marine Act 1988** Vessel Operating and Zoning Rules for Victorian Waters and specified that dogs are not permitted at anytime to be on the Lake Hamilton Beach.

R. J. WORLAND
Town Clerk

CITY OF WERRIBEE
Change of Street Names

Notice is hereby given in accordance with the provisions of section 535 (4A) of the **Local Government Act 1958** that after having advertised its intentions by public notice and having notified its intentions to every occupier/owner of every premises abutting the streets, the Council of the City of Werribee resolved at its meeting on 28 March 1994, to allocate the name Koroneos Drive to that portion of street previously known as Whiting Drive, Werribee South.

MICHAEL K. MALOUF
Chief Executive Officer

Planning and Environment Act 1987
PRAHRAN PLANNING SCHEME
Notice of Amendment to a Planning Scheme
Amendment L47

The City of Prahran has prepared Amendment L47 to the Local Section of the Planning Scheme.

1184 G 20 19 May 1994

The amendment affects land on the north side of High Street, between Porter Street and St Edmonds Road.

The amendment proposes to change the planning scheme by rezoning the subject land from Prahran District Centre—Residential Uses zone to Prahran District Centre—Peripheral Sales zone.

The amendment can be inspected at the City of Prahran, Planning Work Unit, First Floor/Town Hall, corner Greville and Chapel Streets, Prahran or at the Department of Planning and Development, Ground Floor, 477 Collins Street, Melbourne.

Submissions about the amendment must be sent to the Planning Work Unit, City of Prahran, PO Box 21, Prahran 3181 by Friday, 17 June 1994.

J. O. SPENCE
Acting Environmental Director

SHIRE OF WOORAYL
Amendment Local Law No. 13

Notice is hereby given that the Council of the Shire of Woorayl at its meeting on Wednesday, 11 May 1994, made Local Law No. 13, amendment Local Law, the purpose of which is to amend sections of Local Law No. 10, Consumption of Liquor in Public Places of the Shire of Woorayl.

The effect of the amending Local Law will be to extend the provision of Local Law No. 10 to designated areas in the townships of Leongatha and Inverloch, 24 hours a day year round.

A copy of the Local Law is available for inspection at the Shire Offices, Leongatha during office hours.

JOHN F. DYER
Chief Executive Officer

Planning and Environment Act 1987
MAFFRA PLANNING SCHEME
Notice of Amendment
Amendment L26

The Shire of Maffra has prepared Amendment L26 to the Local Section of the Maffra Planning Scheme.

The amendment proposes to rezone land described as part lot 1, LP 126453, Fulton Road, Maffra, from "Rural" to "General Industrial".

The amendment can be inspected at the offices of the Shire of Maffra, 88 Johnson Street,

Victoria Government Gazette

Maffra; the Department of Planning and Development, Ground Floor, Olderfleet Building, 477 Collins Street, Melbourne or at the Department of Planning and Development, 11 Hazelwood Road, Morwell.

Submissions regarding the amendment should be addressed to the Chief Executive Officer, Shire of Maffra, PO Box 57, Maffra 3860 by Thursday, 16 June 1994.

C. A. WIGGINS
Shire Engineer

ERRATUM

Shire of Korumburra
Road Discontinuance

Notice is given that the gazettal of a Road Discontinuance on page 1991 of Gazette number 29 on 29 July 1993, incorrectly referred to section 189 (2) of the **Local Government Act 1989** but should have referred to section 206 of such Act.

Dated 6 May 1994

D. ROCHE
Shire Secretary

Planning and Environment Act 1987
UPPER YARRA PLANNING SCHEME
Notice of Amendment to a Planning Scheme
Amendment L33

The Shire of Upper Yarra has prepared Amendment L33 to the Upper Yarra Planning Scheme. The amendment affects land known as Lot 1, LP 129590, Martyr Road, Warburton.

The amendment proposes to allow the property to be developed and used for a Major Tourist Development. The development will include a 100 room resort, supported by a restaurant, shop and recreation, fitness and other support facilities. Forty-five individual lodges will provide alternative accommodation.

The amendment can be inspected at the Shire Offices, Shire of Upper Yarra, Main Street, Yarra Junction; Department of Planning and Development, Olderfleet Building, 477 Collins Street, Melbourne or at the Upper Yarra Valley and Dandenong Ranges Authority, 7 John Street, Lilydale.

Submissions about the amendment must be sent to the Shire of Upper Yarra, PO Box 200, Yarra Junction 3797 by 20 June 1994.

Planning and Environment Act 1987
PAKENHAM PLANNING SCHEME
Notice of Amendment to a Planning Scheme
Amendment L88

The Shire of Pakenham has prepared Amendment L88 to the Pakenham Planning Scheme.

The amendment proposes to change the planning scheme to allow for the submission of applications for a planning permit for "Commercial Vehicle Storage"

(ie. "the keeping on land or within a building of not more than one commercial vehicle as registered pursuant to the Motor Car Act 1958 whether with or without a trailer with a carrying capacity exceeding two tonnes and may include provision for servicing and running repairs of a minor nature, but does not include the fuelling of or major repairs to or panel beating of the vehicle within the curtilage.")

on lots less than 2000 square metres, except in the Commercial 1 and 2 zones and the Reserved Commercial zone. Currently, "Commercial Vehicle Storage" or the parking of a truck is not permitted on lots less than 2000 square metres.

If approved, this amendment will enable Council to consider applications for "Commercial Vehicle Storage" on lots less than 2000 square metres; however permits may or may not be granted, depending on the merits of each application.

The amendment can be inspected at the Shire of Pakenham, Municipal Offices, Henty Way, Pakenham or at the Department of Planning and Development, Plan Inspection Section, Olderfleet Building, 477 Collins Street, Melbourne.

Submissions about the amendment must be sent to the Shire of Pakenham, PO Box 7, Pakenham 3810 by 20 June 1994.

RAY CANOBIE
Acting Chief Executive

Planning and Environment Act 1987
BENDIGO PLANNING SCHEME
Notice of Amendment to a Planning Scheme
Amendment L45

The City of Greater Bendigo has prepared Amendment L45 to the Bendigo Planning Scheme. The amendment applies to land at 51-61 Murphy Street, Bendigo, being Lots 3 to 8, PS 321856W.

The amendment proposes to change Planning Scheme Map 6 by rezoning 51-61 Murphy Street from a Public Purpose 10: Road Construction Authority Reservation to a Residential Zone.

The amendment can be inspected at the Department of Planning and Development, Ground Floor, The Olderfleet Building, 477 Collins Street, Melbourne, 426 Hargreaves Street, Bendigo, the Loddon Campaspe Regional Planning Authority, 261 Hargreaves Street, Bendigo and the City of Greater Bendigo, Bendigo Branch Office, Lyttleton Terrace, Bendigo.

Submissions about the amendment must be sent to the City of Greater Bendigo, Bendigo Branch Office, PO Box 733, Bendigo 3550 by 20 June 1994.

Dated 11 May 1994

V. ROBSON
Acting Chief Executive Officer

SHIRE OF FLINDERS

Council, at its Ordinary Meeting held on Wednesday, 13 April 1994 resolved as follows:

"That Tuesday, 1 November (Melbourne Cup Day) be declared a public holiday and pursuant to the **Public Holidays Act 1993**, notice to that effect be given in the Government Gazette."

LARRY M. JONES
Chief Executive

Planning and Environment Act 1987
OMEO PLANNING SCHEME
Notice of Amendment to a Planning Scheme
Amendment L8

The Shire of Omeo has prepared Amendment L8 to the Omeo Planning Scheme.

The amendment affects land at the Township of Glen Wills.

The amendment proposes to change the planning scheme by restructuring allotments at Glen Wills Township.

The amendment can be inspected at the Shire Offices, Day Avenue, Omeo.

Submissions about the amendment must be sent to the Shire of Omeo, PO Box 21, Omeo 3898 by 30 June 1994.

Dated 11 May 1994

R. G. McCOMB
Shire Engineer

1186 G 20 19 May 1994

Planning and Environment Act 1987

OMEEO PLANNING SCHEME

**Notice of Amendment to a Planning Scheme
Amendment L9**

The Shire of Omeo has prepared Amendment L9 to the Omeo Planning Scheme.

The amendment affects land within the Omeo Shire all Broadacre Freehold Land.

The amendment proposes to change the planning scheme by introducing a fire hazard map and guidelines for building and development.

The amendment can be inspected at the Shire Offices, Day Avenue, Omeo.

Submissions about the amendment must be sent to the Shire of Omeo, PO Box 21, Omeo 3898 by 30 June 1994

Dated 11 May 1994

R. G. McCOMB
Shire Engineer

UNITED SHIRE OF BEECHWORTH

Form 7

Notice of Acquisition

Compulsory Acquisition of Interest in Land

The President Councillors and Ratepayers of the United Shire of Beechworth declares that by this notice it acquires the following interest in the land described as the land comprised in Crown Grant Volume 568 Folio 113544 being Allotment One of Section Eighteen Parish of Wooragee, County of Bogong. The land is located on the Chiltern Beechworth Road near Beechworth.

Published with the authority of the President Councillors and Ratepayers of the United Shire of Beechworth.

RAY PARK
Acting Chief Executive Officer

Water Act 1989

I, Charles Geoffrey Coleman, Minister for Natural Resources, make the following Order—

**CHANGE TO THE MEMBERSHIP OF THE
COLAC REGION WATER AUTHORITY
ORDER 1994**

Citation

1. This Order is called the Change to the Membership of the Colac Region Water Authority Order 1994.

Victoria Government Gazette

Empowering Provisions

2. This Order is made under the powers conferred by Division 2 of Part 6 of the **Water Act 1989** and all other enabling powers.

Date of Effect

3. This Order takes effect on 1 July 1994.

Interpretation

4. In this Order—

“The Constituting Order” means the Order made by the Minister for Natural Resources on 29 June 1993 under the **Water Act 1989** constituting the Colac Region Water Authority.

Change to Membership

5. On and from the date on which this Order takes effect—

- (1) Notwithstanding anything to the contrary contained in the Constituting Order the membership of the Colac Region Water Authority is seven members appointed by the Minister in writing.
- (2) In appointing persons as members, the Minister must ensure that the members, collectively, have qualifications or experience relevant to each of the following:
 - (a) the business of the Colac Region Water Authority;
 - (b) public finance or economics;
 - (c) engineering;
 - (d) business management;
 - (e) commerce;
 - (f) environmental and water resource management;
 - (g) law.

Prerequisites to making this Order

6. The Colac Region Water Authority has applied to me for this Order to be made.

Dated 10 May 1994

GEOFF COLEMAN
Minister for Natural Resources

**EXEMPTION FROM NOTIFICATION OF
VACANCY UNDER SECTION 29 (2) OF
THE PUBLIC SECTOR MANAGEMENT
ACT 1992**

Position No. 70/01/5665/6, Administrative Officer, Class AM-6; Project Officer, Client Services Unit, Psychiatric Services Branch, Department of Health and Community Services.

Reasons for exemption

The position has duties and qualification requirements that are identical to a vacancy advertised within the last three months at the same level, and an appointment will be made from the applicant field for that position.

P. R. SALWAY
Acting Public Service Commissioner

EXEMPTION FROM NOTIFICATION OF
VACANCY UNDER SECTION 29 (2) OF
THE PUBLIC SECTOR MANAGEMENT
ACT 1992

Position No. 08/25/0049/0, Technical Officer, Grade TO-2, Collection Manager, Museum of Victoria, Department of Arts, Sport and Tourism.

Reasons for exemption

The position has been reclassified to recognise a demonstrated and significant shift in work value in a specialised area of work, and the incumbent is an officer who is recognised as satisfactorily discharging all of the position's requirements. The Department Head considers it unlikely that advertising the vacancy would attract a more suitable applicant.

P. R. SALWAY
Acting Public Service Commissioner

Transport Act 1983
ROAD DECLARATIONS AND
DEDICATIONS

The Roads Corporation pursuant to the Transport Act 1983, upon publication of this notice declares, or varies the declaration of, the roads as described below and on the plans attached, and further declares that such roads are fit to be used as a public highway and are now absolutely dedicated to the public for use as public highways within the meaning of any law now or hereafter in force.

Freeway

23/94 Hume Freeway in the Shires of Rutherglen, Wangaratta and Oxley shown hatched and cross hatched on plans numbered GP 16722, GP 16726A, GP 16729A, GP 16733, GP 16734A, GP 16737, GP 16740, GP 16745, GP 16849A, GP 16851A, GP 16853A, GP 16854A, GP 16855A and GP 16857A.

Highway

24/94 Hume Highway in the Shire of Wangaratta shown hatched on plans numbered GP 16857C and GP 32-SH.

25/94 Hume Highway in the Shires of Wangaratta and Oxley and the City of Wangaratta delineated by a heavy line on plan numbered GP 33-SH.

26/94 Ovens Highway in the Shire of Oxley shown hatched on plan numbered GP 16734B.

Main Road

27/94 Rutherglen-Springhurst Road in the Shire of Wangaratta shown hatched and cross hatched on plan numbered GP 16852.

28/94 Greta Road in the Shire of Oxley shown cross hatched on plan numbered GP 16723.

29/94 Wangaratta Road in the Shires of Wangaratta and Oxley and the City of Wangaratta delineated by a heavy line on plan numbered GP 115-MR.

Road

30/94 Byawatha Road in the Shire of Wangaratta shown hatched on plan numbered GP 17266.

31/94 Oxley Flats Road in the Shire of Wangaratta shown hatched and cross hatched on plan numbered GP 16732.

32/94 Wangaratta-Eldorado Road in the Shire of Wangaratta shown hatched and cross hatched on plan numbered GP 16739.

33/94 Broster Road in the Shire of Wangaratta shown hatched on plan numbered GP 16947.

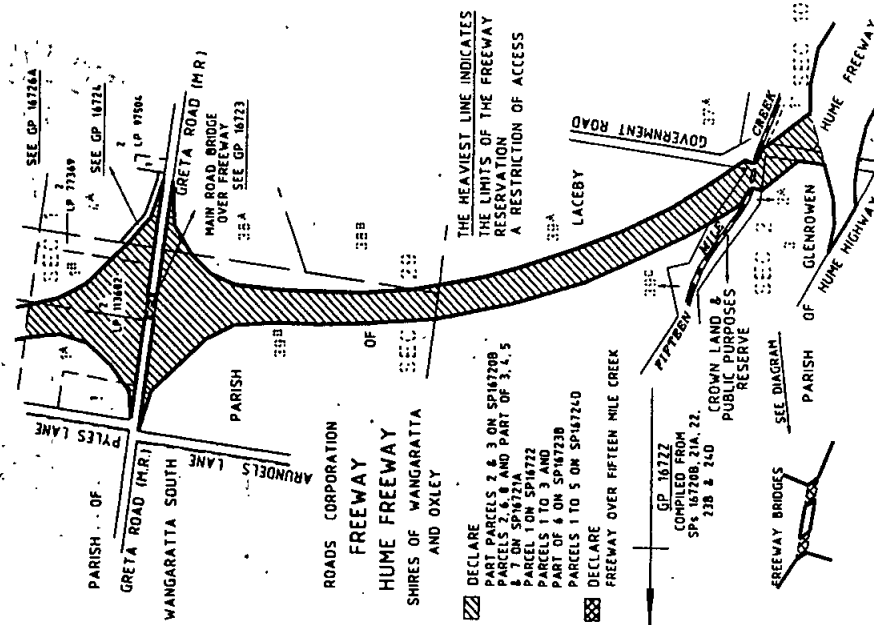
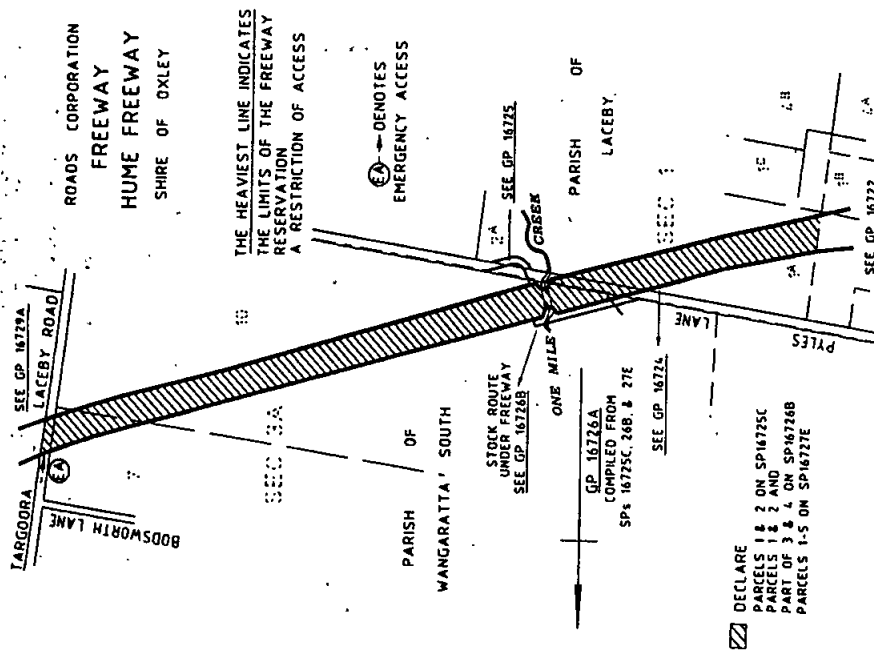
34/94 Pyles Lane in the Shire of Oxley shown hatched on plans numbered GP 16724 and GP 16725.

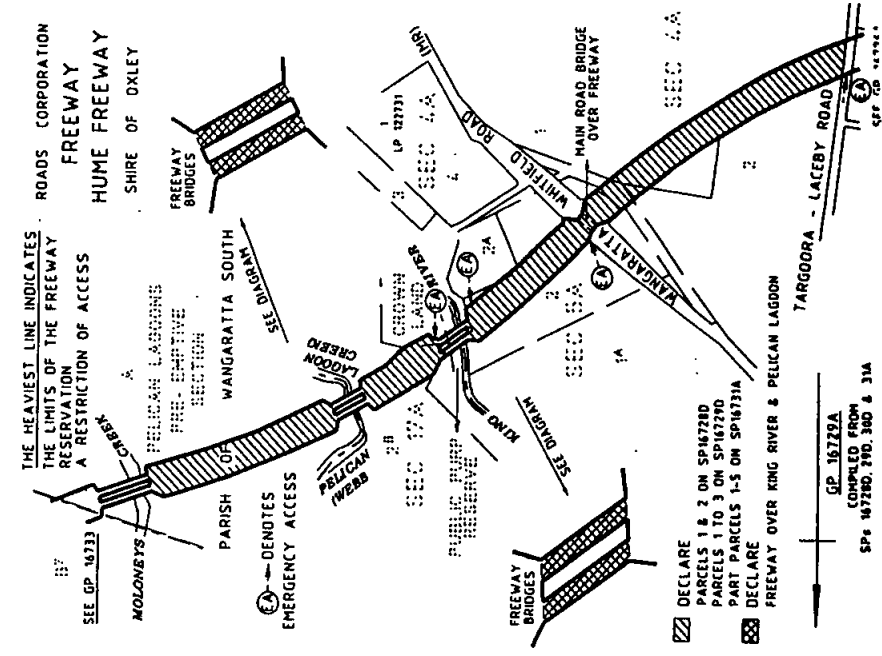
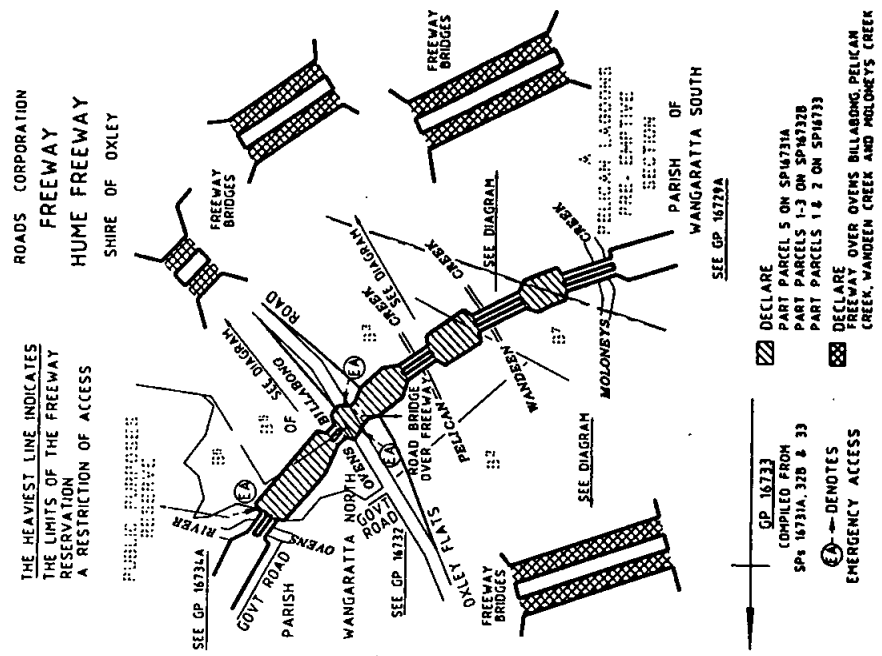
35/94 Road off Greta Road in the Shire of Oxley shown hatched on plan numbered GP 16724.

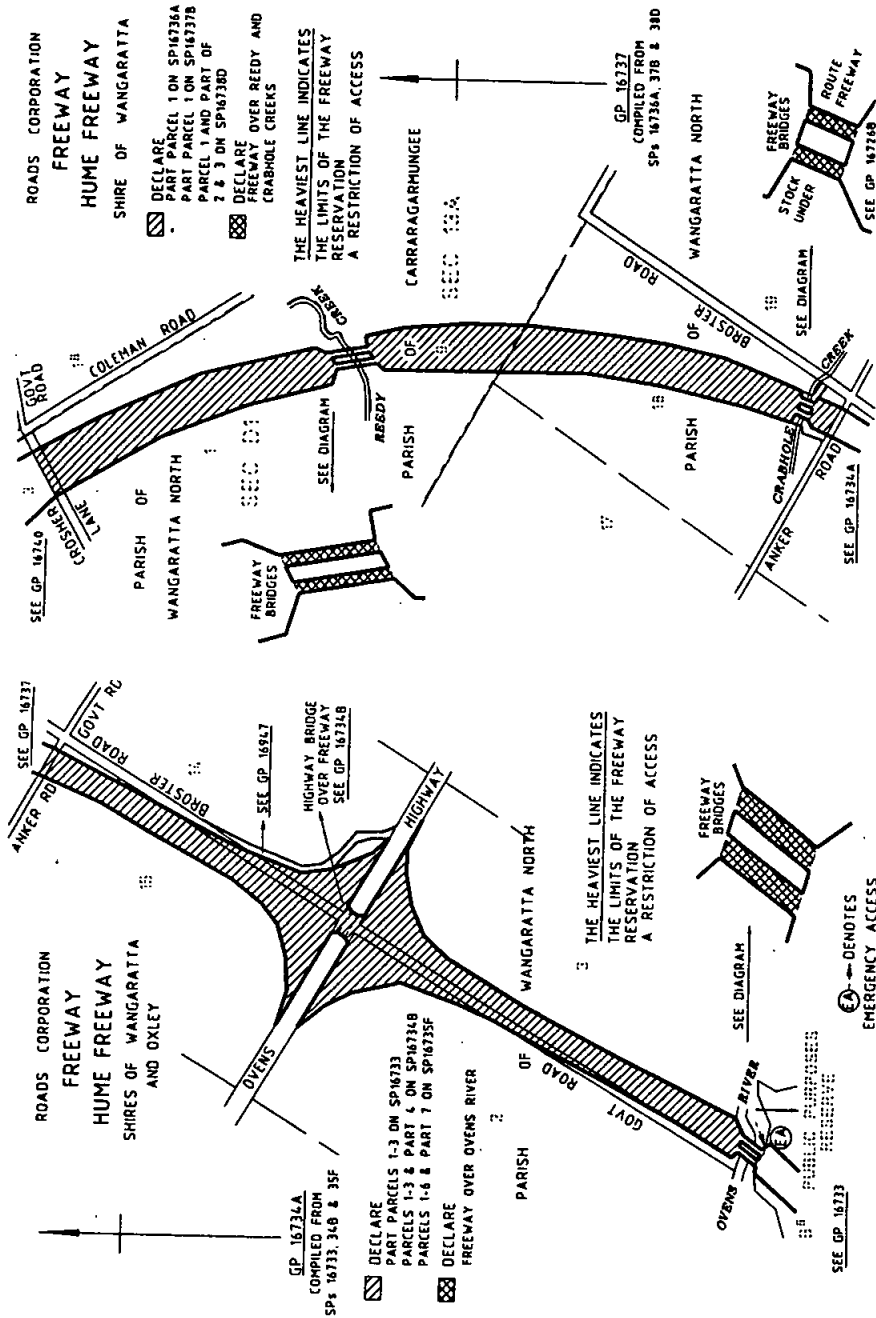
36/94 Access Roads in the Shires of Wangaratta and Rutherglen shown hatched and cross hatched on plans numbered GP 16849B, GP 16851B, GP 16853B, GP 16854B, GP 16855B and GP 16857B.

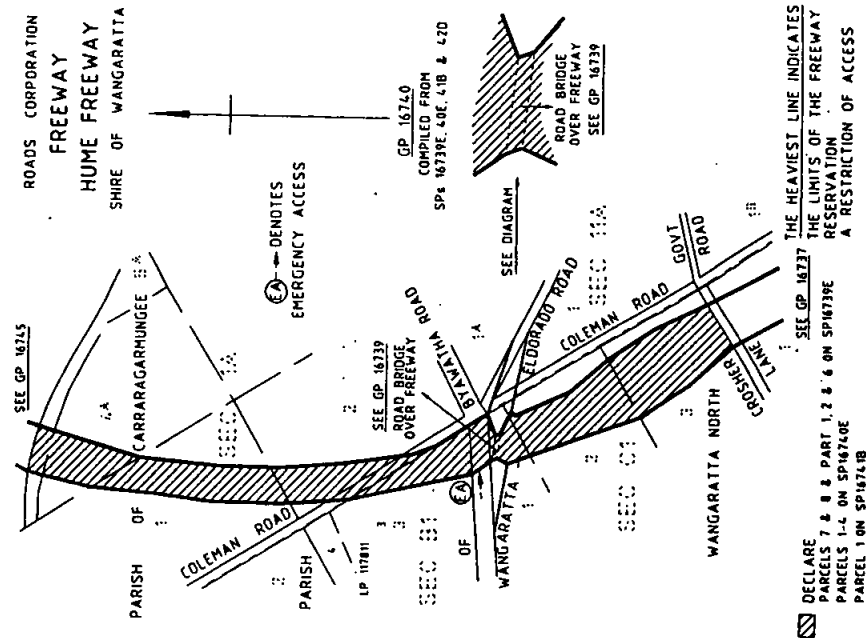
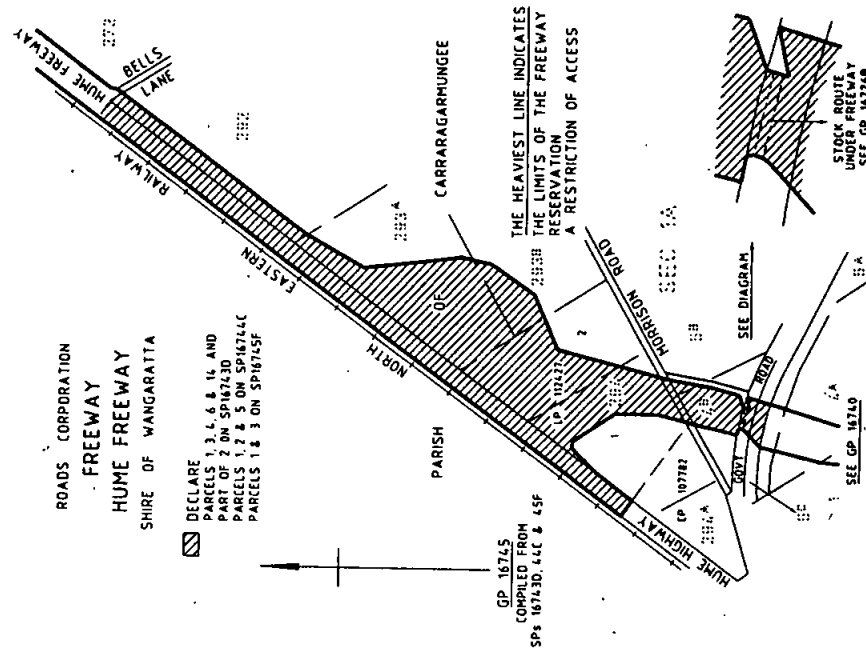
Stock Route

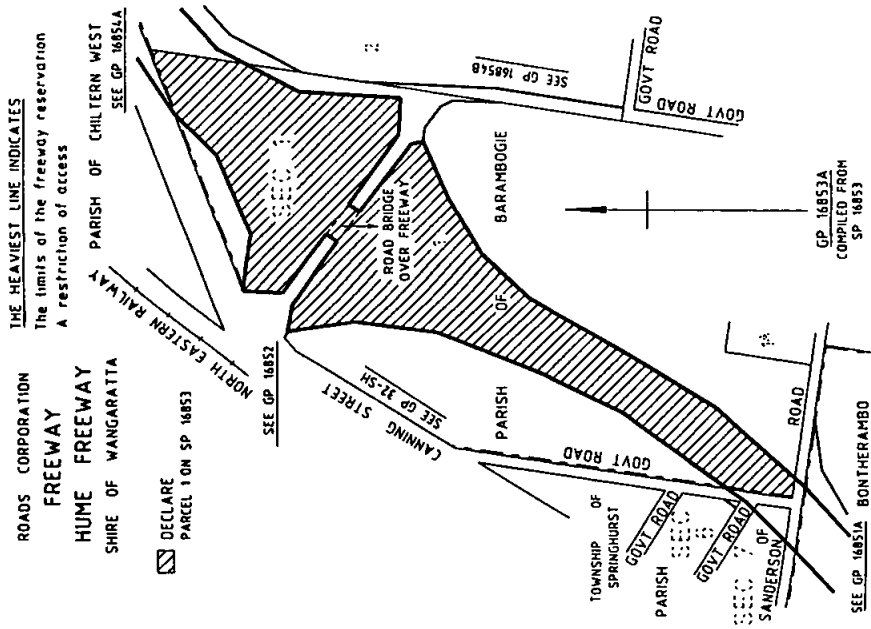
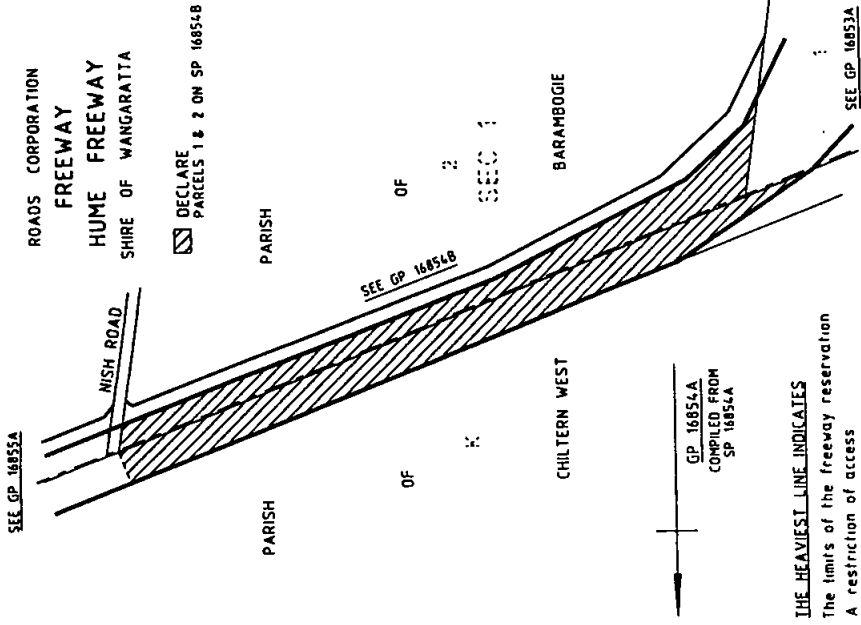
37/94 Stock Routes in the Shires of Wangaratta and Oxley shown hatched and cross hatched on plan numbered GP 16726B.

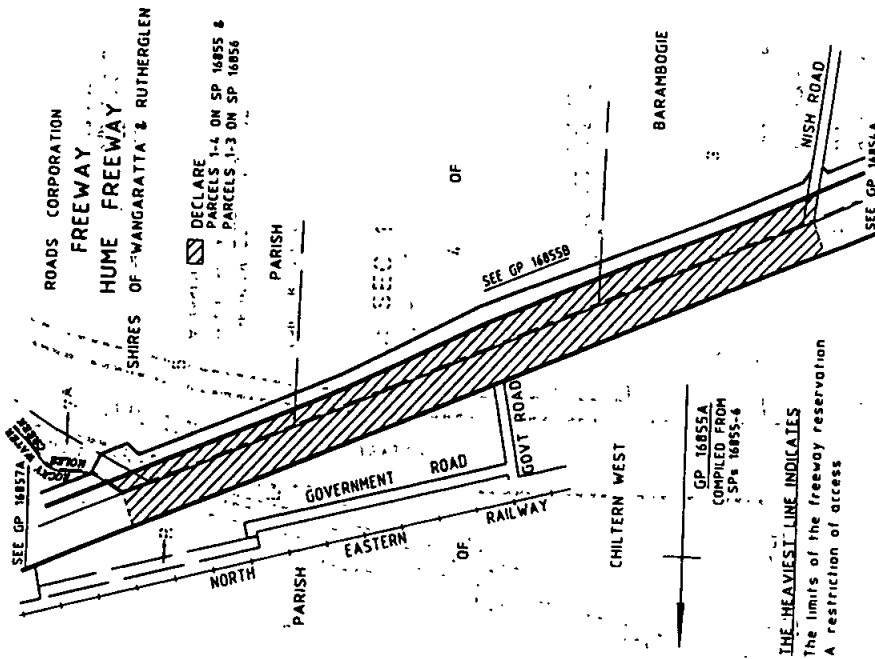
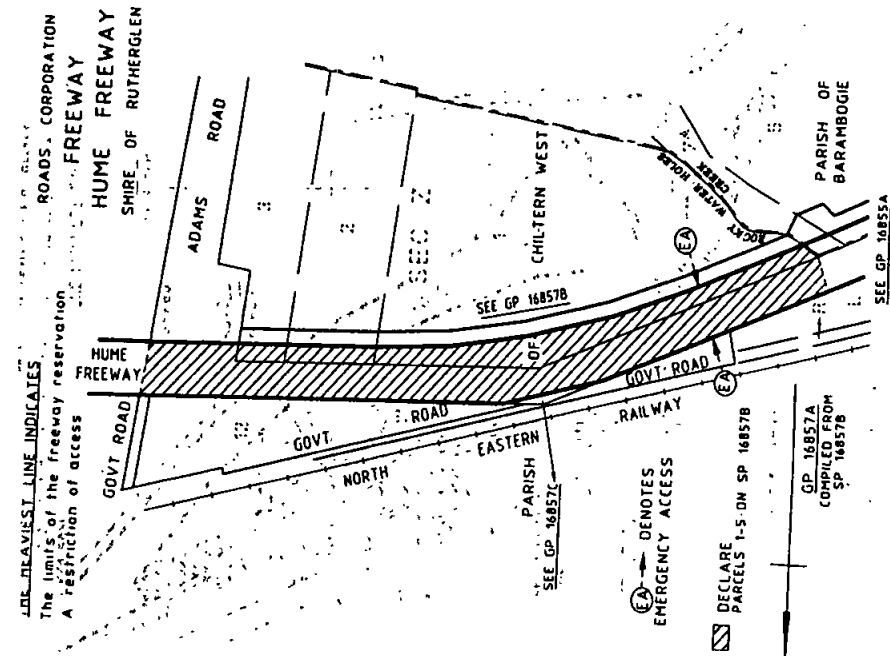


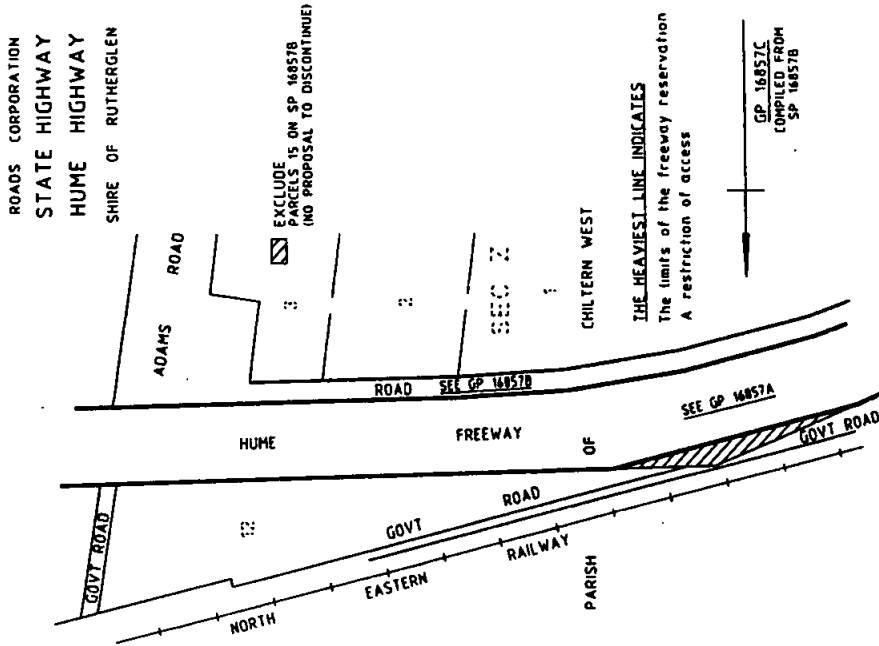
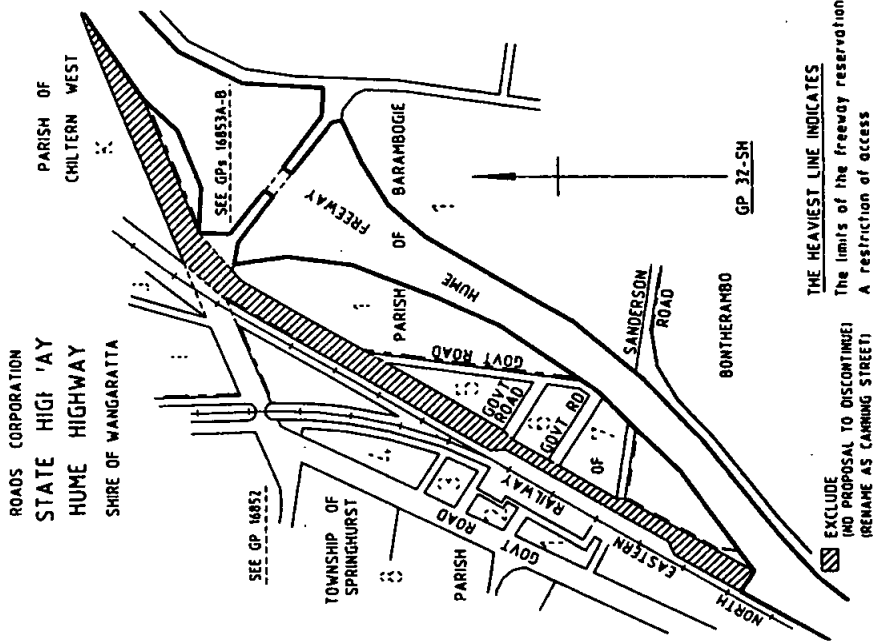


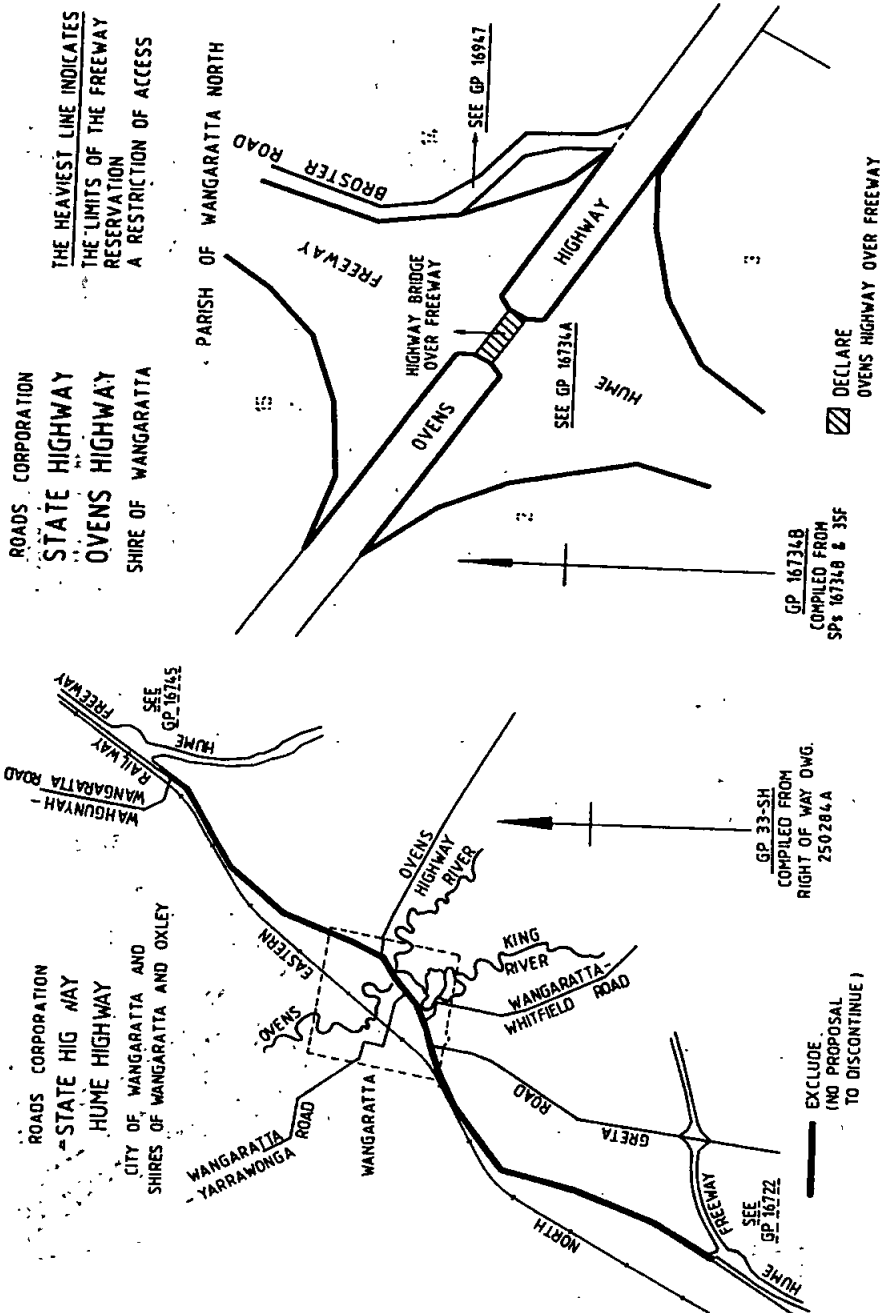


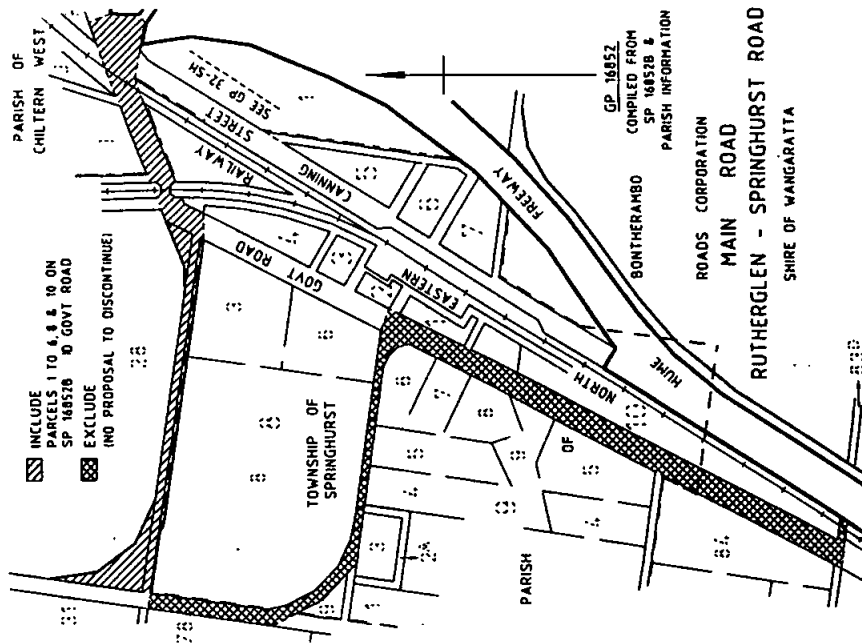
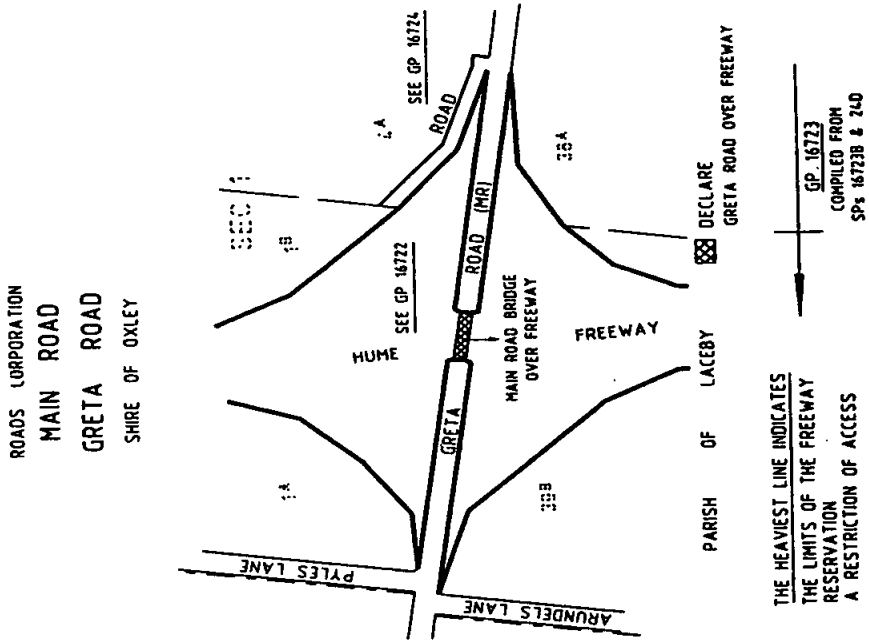






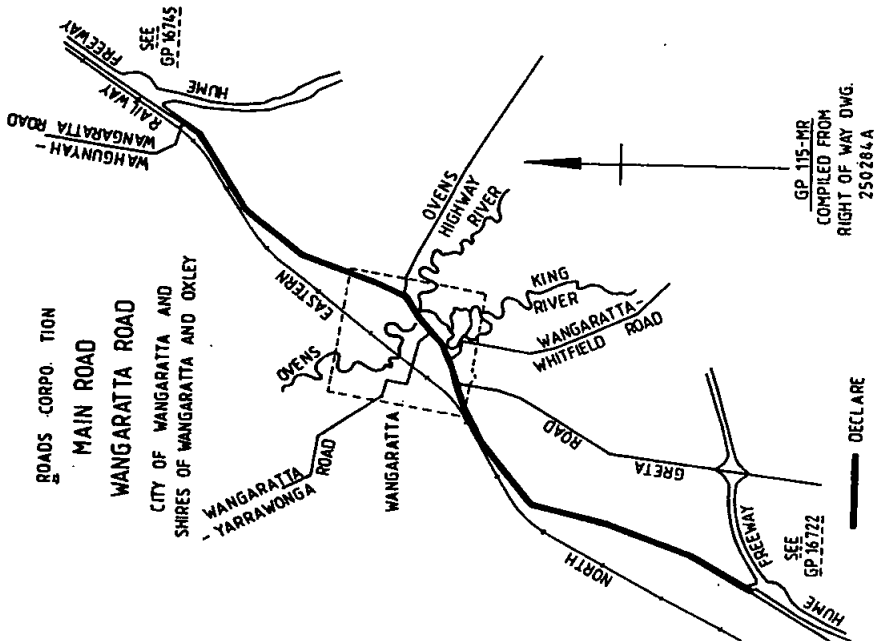
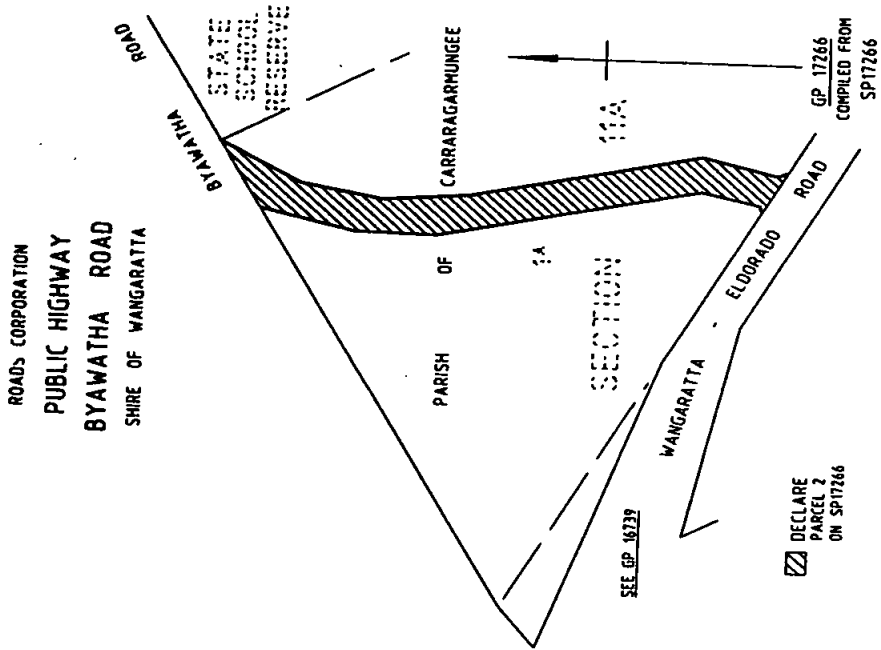


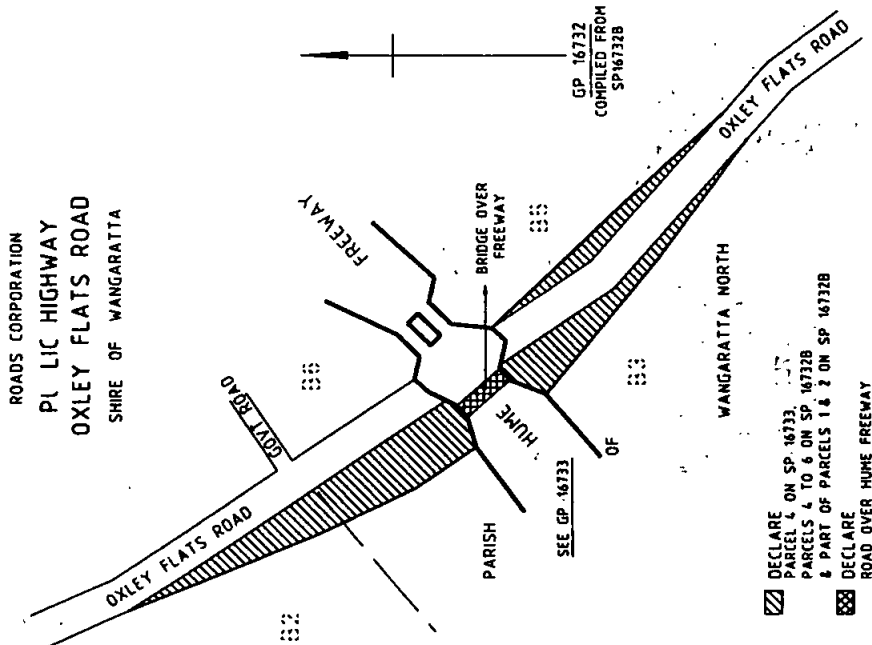
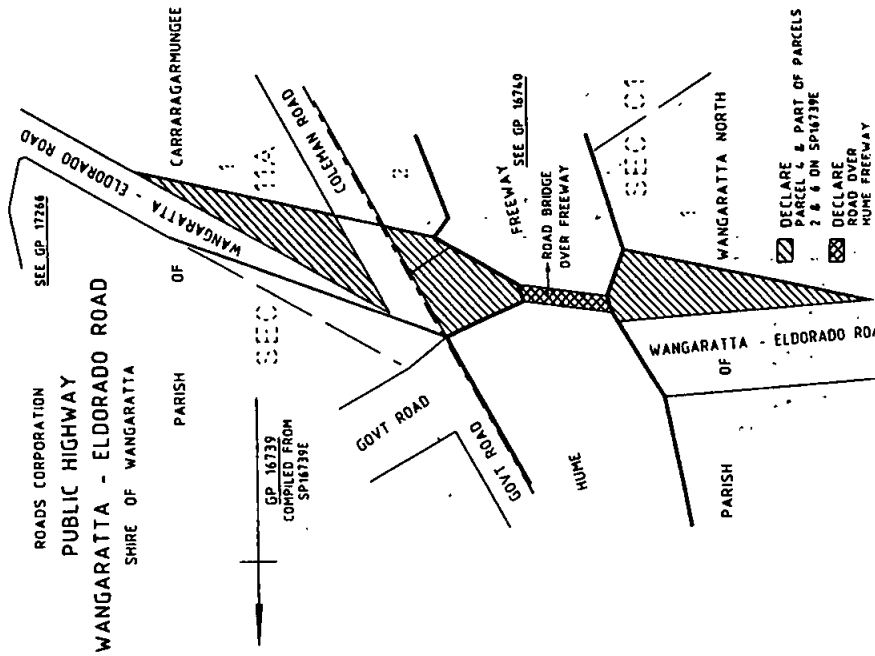


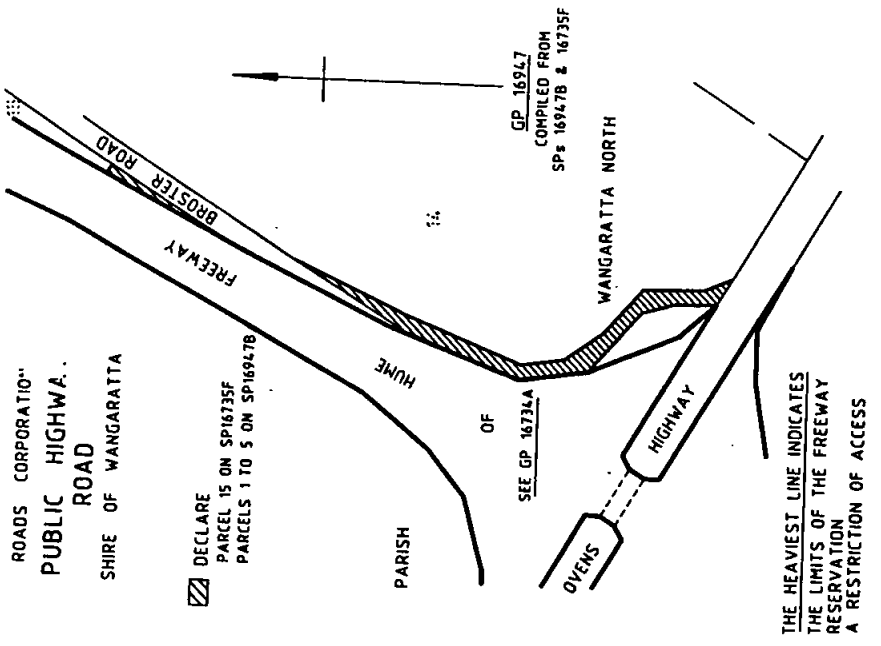
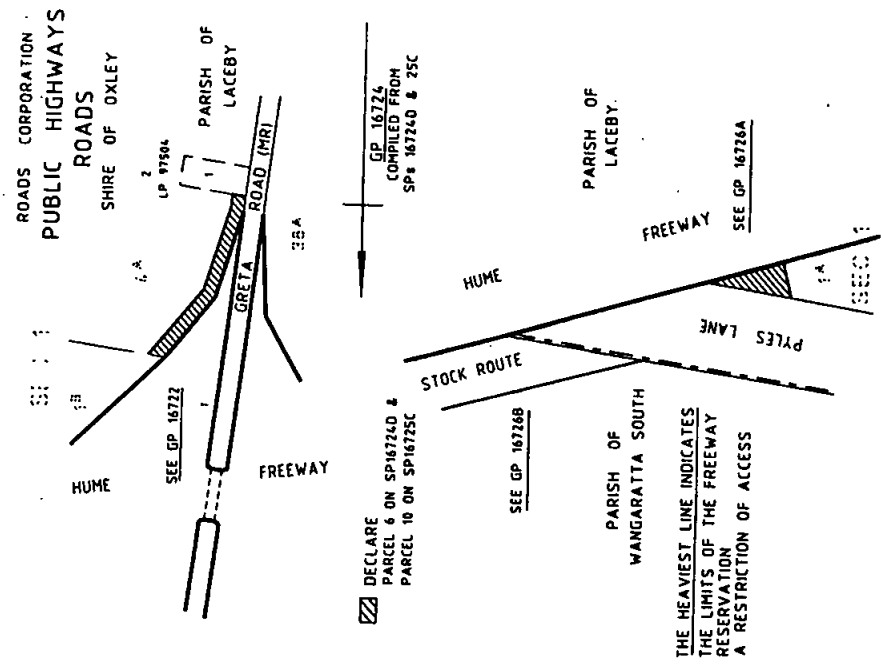


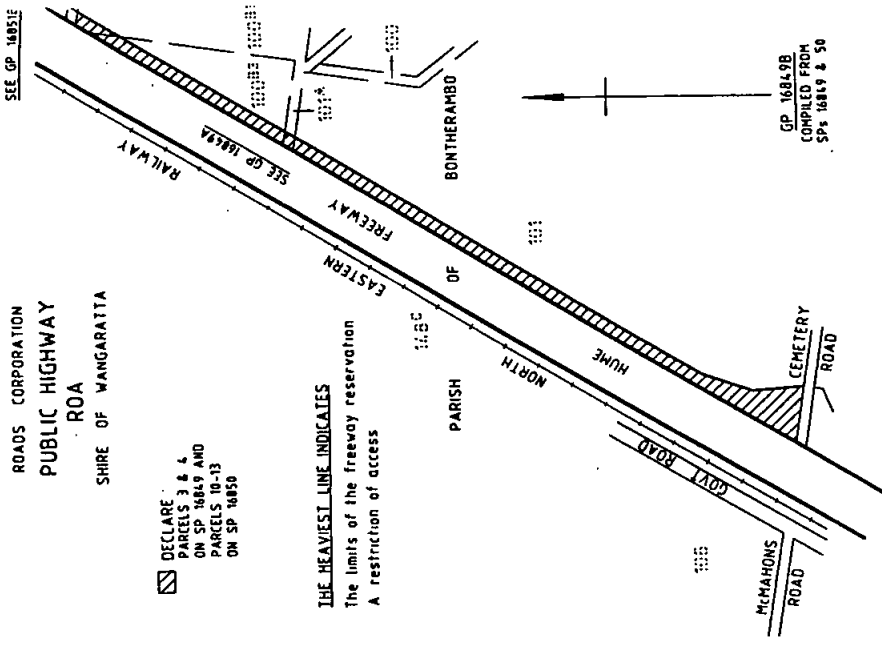
1198 G 20 19 May 1994

Victoria Government Gazette







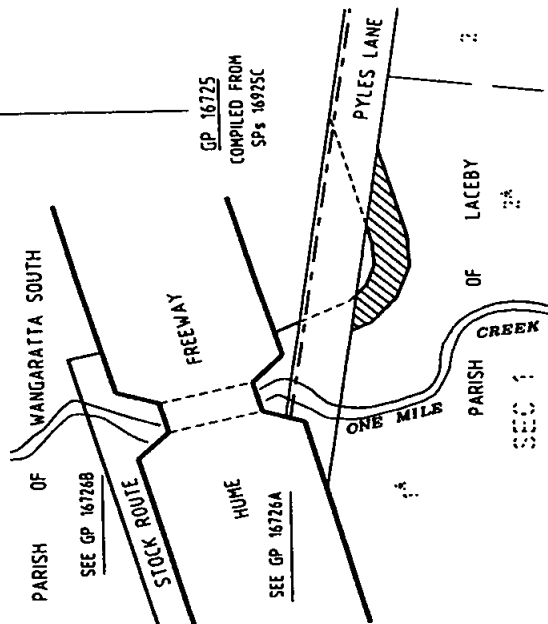


ROADS CORPORATION
PUBLIC HIGHWAY
ROAD
SHIRE OF WANGARATTA

DECLARE
PARCELS 3 & 4
ON SP 16849 AND
PARCELS 10-13
ON SP 14850

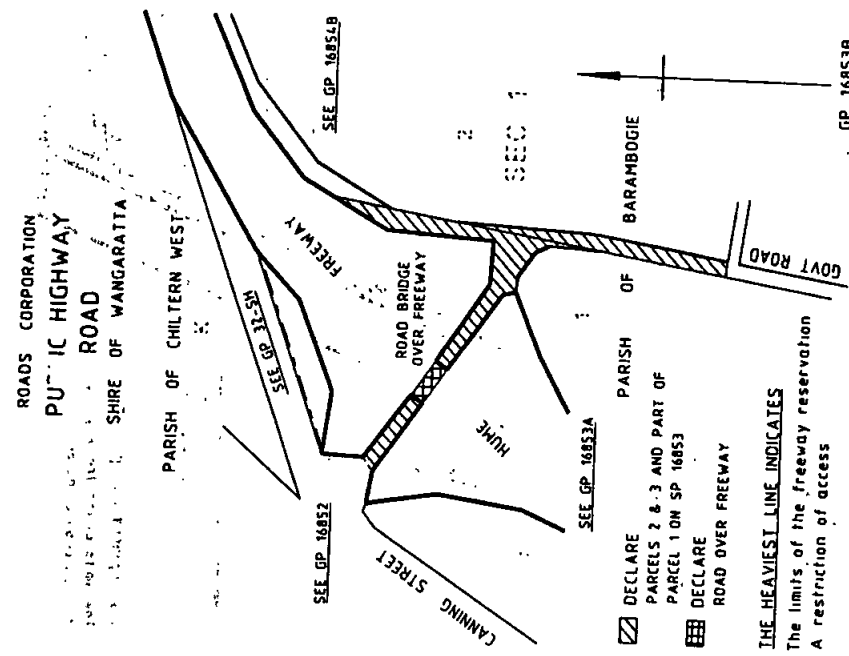
THE HEAVIEST LINE INDICATES
The limits of the freeway reservation
A restriction of access

ROADS CORPORATION
PUBLIC HIGHWAY
ROAD
SHIRE OF OXLEY



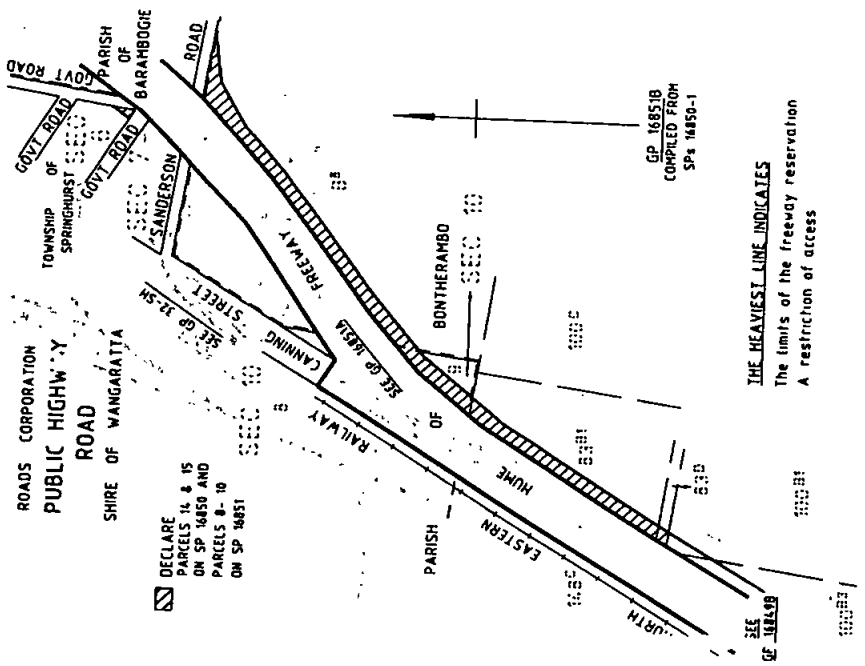
THE HEAVIEST LINE INDICATES
THE LIMITS OF THE FREEWAY
RESERVATION
A RESTRICTION OF ACCESS

DECLARE
PARCEL 6 ON SP16725C



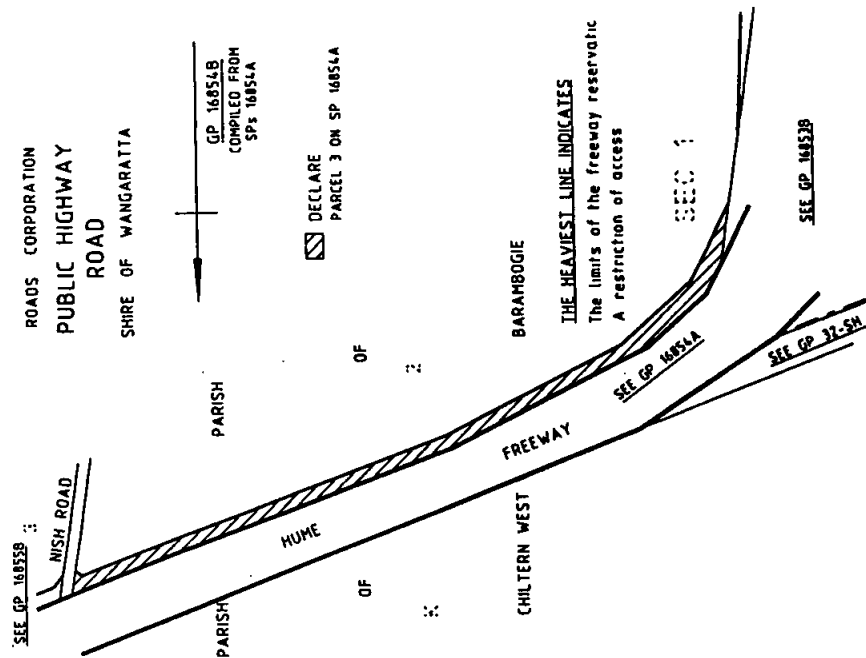
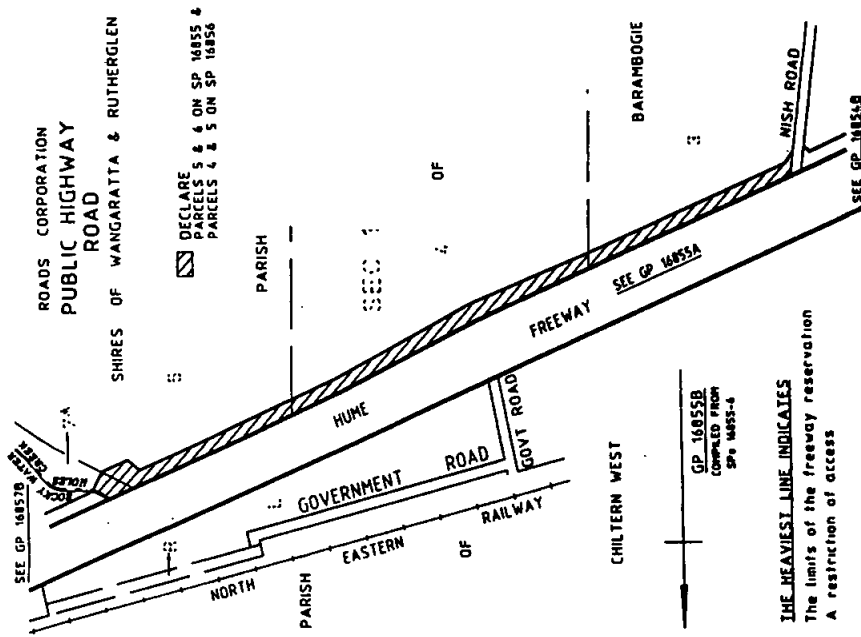
[Hatched pattern] DECLARE PARCELS 2 & 3 AND PART OF PARCEL 1 ON SP 16853
 [Dotted pattern] DECLARE ROAD OVER FREEWAY
THE HEAVIEST LINE INDICATES
 The limits of the freeway reservation
 A restriction of access

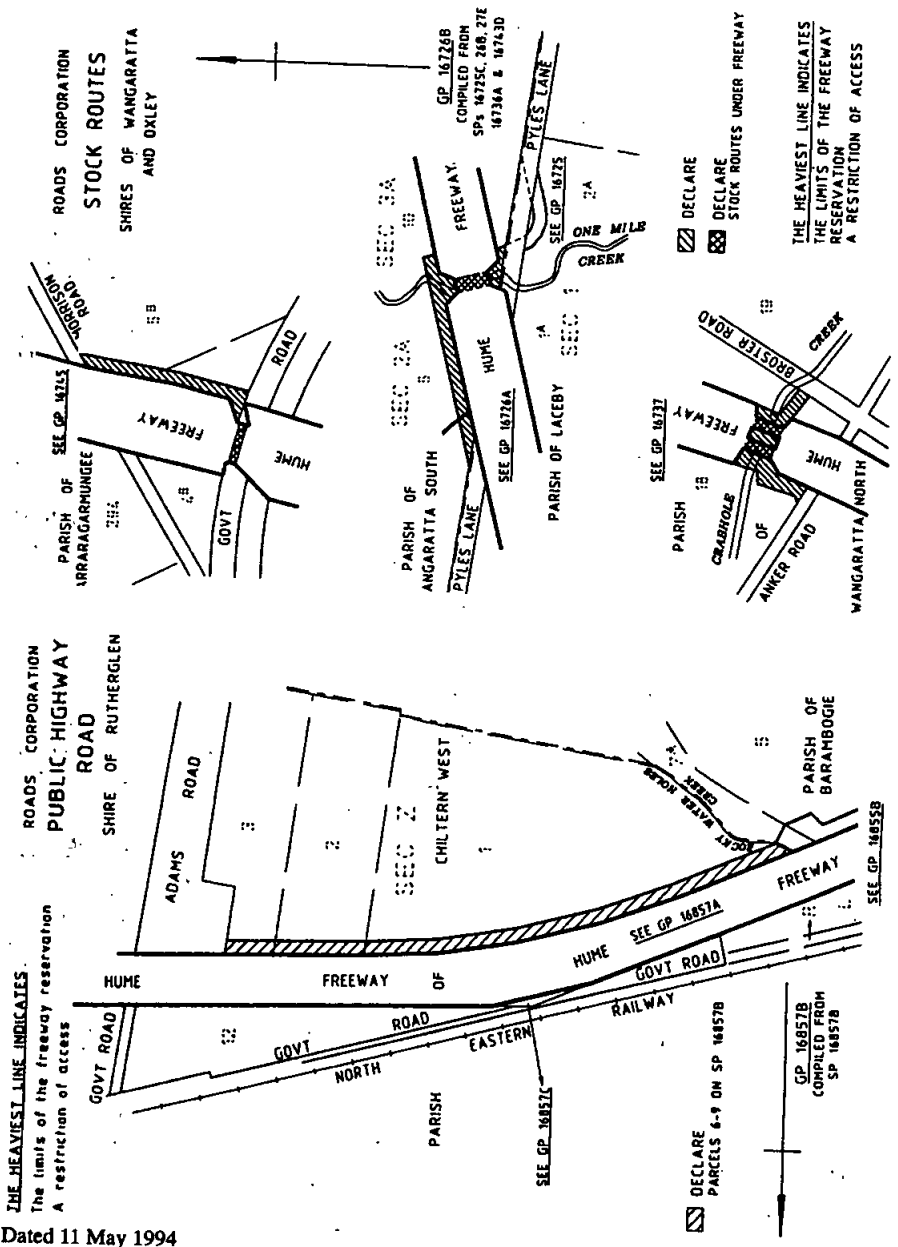
GP 16853B
COMPILED FROM
SP 16853



[Hatched pattern] DECLARE PARCELS 14 & 15 ON SP 16850 AND PARCELS 8-10 ON SP 16851
 [Dotted pattern] DECLARE ROAD OVER FREEWAY
THE HEAVIEST LINE INDICATES
 The limits of the freeway reservation
 A restriction of access

GP 16851B
COMPILED FROM
SP 16850-1





Dated 11 May 1994

COLIN JORDAN
Chief Executive, Roads Corporation

Department of Finance
SALE OF CROWN LAND BY PUBLIC TENDER

Tenders close at 2.00 p.m. on Thursday, 30 June 1994.

<i>Lot</i>	<i>Reference</i>	<i>Crown Description</i>	<i>Area</i>	<i>Property Address</i>
1	L3-3596	Allotment 6A Section 22 Township of Ballarat North	6966m ²	Howitt Street Ballarat
2	P103572	Allotment P Section 209 Township of Ballarat East	1.085 ha	Stockdale Street Ballarat
3	P100975	Allotment 44C Section Q Township of Ballarat East	6698m ²	Corner King and Callow Streets Ballarat

Terms of Sale: 10% deposit, balance 60 days.

Tenders: address to "Crown land Tender Box Ref: T89/01/94 Ballarat" Department of Conservation and Natural Resources, corner Mair and Doveton Streets, Ballarat 3350 or lodged in the tender box situated on the counter at the above address.

Tender Deposit: 10% of tendered amount to lodged with tender.

Application Form: Available on request.

Officer Co-ordinating Sale: Graeme Barnes, Land Sales Officer, Department of Conservation and Natural Resources, Ballarat. Telephone (053) 33 6705.

IAN SMITH
Minister for Finance

Tobacco Leaf Industry Stabilization Act 1966
TOBACCO QUOTAS

In pursuance of the provisions of the Tobacco Leaf Industry Stabilization Act 1966 the Tobacco Leaf Marketing Board Victoria appointed under the said Act hereby makes it known that during the seasonal year ending 30 September 1994, the Growers Basic Quotas set out below have been issued for the first time, cancelled or altered in the manner shown.

No.	Name	Final AMT.	Parish	Change
215	G D & P J Daws	13,500	Whorouly/Murmungee	New
283	Truman Pty Ltd	17,000	Myrtleford	Name/Amount
284	A & A Fibbiale	17,000	Myrtleford	Name/Amount
294	A & M Folino	21,500	Wandiligong	Name/Amount
315	A & M Gallo	21,500	Wandiligong	Name/Amount
463	C & M Leita & J & P A Molina	23,600	Whorouly	Name
500	CR & K G McCormack	35,000	Porepunkah	Name
579	P P Merlo	64,500	Eurandelong	Amount
580	A Merlo	0	Eurandelong	Cancelled
694	V & M Parisotto	22,000	Wabonga	Name/Amount
695	C & G Parisotto	22,000	Wabonga	New
715	W J & D J Phillips	20,000	Whorouly	Amount
785	D & A Rigoni	0	Mullindolingong	Cancelled
786	D & A Rigoni	0	Mullindolingong	Cancelled
787	D & A Rigoni	65,000	Mullindolingong	Amount
810	G & S Ruaro	18,100	Murmungee/Myrtleford/ Murmungee	Cancelled
810	S & C L Revrenna	18,100	Murmungee/Myrtleford/ Whorouly	New

No.	Name	Final AMT.	Parish	Change
810	S & C L Revrenna	18,100	Murmungec/Myrtleford/ Whorouly	New
822	M A Sacco & A Fraola	95,800	Myrtleford	Name
849	T & L Sgariglia	20,000	Whorouly	Name
850	L Sgambellone	20,000	Bright	Name/Amount
851	J & J Sgambellone	24,700	Bright	New
993	S Zdero	20,000	Eurandelong	New

Tobacco Leaf Industry Stabilization Act 1966
TOBACCO QUOTA

In pursuance of the provisions of "The Tobacco Leaf Industry Stabilization Act 1966" the Tobacco Leaf Marketing Board has determined that the following Growers Basic Quotas apply in respect of tobacco leaf produced in Victoria during the 1993/94 season save as may be otherwise notified from time to time either by the publication in the Victoria Government Gazette or in writing under the hand of the Chairman or the General Manager of the Board.

A. RIGONI—Chairman, Tobacco House,
Myrtle Street, Myrtleford, Victoria 3737.

Quota No.	Name of Quota Holder	AMT(KG)	Quota No.	Name of Quota Holder	AMT(KG)
118	M & N & L Cappellari	18,000	118	M & N & L Cappellari	18,000
119	A & M Cardamone	13,500	119	A & M Cardamone	13,500
132	E & R Cavedon	42,000	132	E & R Cavedon	42,000
134	J Cavedon	17,200	134	J Cavedon	17,200
137	G & C Cavicchiolo	13,100	137	G & C Cavicchiolo	13,100
155	Estate of A & KW Clemens	17,400	155	Estate of A & KW Clemens	17,400
179	L & G Cossignani	18,000	179	L & G Cossignani	18,000
185	G & L Costenaro	15,900	185	G & L Costenaro	15,900
215	GD & PJ Daws	13,500	215	GD & PJ Daws	13,500
243	P & J Delmastro	21,400	243	P & J Delmastro	21,400
246	Dept. of Food & Agric.	11,500	246	Dept. of Food & Agric.	11,500
249	Est. AD Diffey	35,800	249	Est. AD Diffey	35,800
257	P & V Dussin	1,448	257	P & V Dussin	1,448
269	Eurangie Park Hold. P/L	9,100	269	Eurangie Park Hold. P/L	9,100
007	MD & LA & GR & JA Allan	35,000	279	L & S Faccin	14,500
010	M & M Antonello	27,900	283	Truman P/L	17,000
018	JH & MP Armstrong	22,700	284	A & A Fabbiale	1,750
034	G & D & G Barel	22,100	291	JR & KA Fleming	17,500
035	V & M & R Baroni	25,000	298	Fornello Pty Ltd	21,500
037	R & S Battiato	13,700	302	P Francioli P/L	20,000
041	J & CF Bergamin	26,700	327	L & A & R & K Gasperotti	5,070
052	E & E Bin	11,900	336	A & B & U & G Gioffredi	33,000
059	Blackbird Nominees	92,700	342	P & F Guidice	9,300
062	S & G Bonacci	20,900	346	HAAS Investments P/L	25,800
065	S & G Bonacci	23,100	371	Hodgkinson Pastoral	79,700
070	E Bonacci	16,000	373	GJ & WR Hoffman	25,300
071	N & MF Bonacci	600	375	PL & EJ Howell	38,500
072	M & C Bonacci	17,200	453	P & F & J La Spina	24,700
073	S & C Bonacci	12,000	457	A & T La Spina	25,000
083	S & A Borsi	3,708	458	F & G La Spina	26,900
087	Charles Boyd & Son	11,400	459	S & M La Spina	21,000
088	Brandon Pines P/L	43,500	461	G Leggio & Son	27,800
089	LG & J Brandellero	45,000	463	C & M Leita & J & PA Molina	23,600
091	V & RL Brizzi	27,000			
100	B & L Burtina	16,000			
116	R & L Cappellari	3,700			

Quota No.	Name of Quota Holder	AMT(KG)	Quota No.	Name of Quota Holder	AMT(KG)
464	A & Estate G Licciardello	4,352	777	KJ & LF & EA & EM Richards	7,284
468	JAL & FL Linares	16,100	781	Rigoni Bros. & S Rossato	19,500
500	CR & KG McCormack	35,000	787	D & A Rigoni	65,000
503	JV & JW McCormack	17,000	791	Rinaldi Ag. Co. P/L	50,000
515	McGuffie Myree P/L	60,000	800	Tob. Leaf Marketing Board.	24,500
517	McGuffie Glenburn P/L	75,500	809	T & M Ruaro	22,200
525	KH & MT McLees	39,300	818	B & J Sabljo	43,600
530	McRobin P/L	25,000	833	D Sartori	36,150
536	R & A Malgioglio	20,700	835	W & B Sartori	39,150
544	BJ Mapley	12,500	841	P & M Scalzo	20,000
547	G & M Marasco	12,500	846	P & M & C Sella	38,000
549	Estate LF Marasco	9,000	848	P & E Sella	14,200
565	F & F Martino	32,000	849	T Sgariglia	20,000
576	P & G Menegon	21,300	851	J & J Sgambellone	24,700
577	P & G Menegon	8,500	881	A Tasca	22,600
579	PP Merlo	64,500	891	E & A Tombolato	22,300
581	IF & Est of A Michellini	45,000	893	V Tomasoni	33,000
585	Miller Bros	10,000	894	T & J Toner	19,500
591	L & DM Milne P/L	62,800	898	R Tomasoni	19,000
595	L & DM Milne P/L	51,300	899	PC & AM Toner	10,000
607	Sanlee P/L	62,200	913	V & P Vaccaro	1,826
619	Est. of AG, B & JR Munari	20,400	922	G & RM Vesio	25,000
623	G & R & JN Muraca	30,500	949	MA Wallace	29,200
649	T Nero	17,600	960	TM & JA White	15,000
653	C Notarianni	9,500	963	HH Williams	6,500
680	B & R & P Paccagnan	17,000	965	AJ & LW Willoughby	21,500
681	B & R Paccagnan	23,000	993	S Zdero	20,000
682	G & A & P & M Palezza	44,000	995	G & M Zinellu	39,800
688	N & J Paola	22,000	Total Basic Quotas		3,046,391
692	G & A & R & FD Parolin	42,000	<i>Temporary Quotas</i>		
694	V & M Parisotto	22,000	<i>Temporary</i>	<i>Name of Temporary</i>	<i>AMT(KG)</i>
695	C & G Parisotto	22,000	<i>Quota</i>	<i>Quota No.</i>	
697	F & L Parisotto	4,553	No.		
715	WJ & DJ Phillips	20,000	143	I & E Bavaresco & P & A Caponecchia	
717	A & A Pianegonda	15,000	144	FA Scalzo & P & A Caponecchia	
730	G & V Pizzini	1,000	145	P & E Sella & P & A Caponecchia	115,800
740	A Primerano	21,100	146	N & MF Bonacci & MA Sacco & Fraola	
743	GA & MM Primerano	36,100	147	A De Grazia & MA Sacco & Fraola	
745	B & R & RM & C Primerano	31,000			
769	M & L & JE Raoss	30,000			

1208 G 20 19 May 1994

Victoria Government Gazette

Temporary Quota No.	Name of Temporary Quota No.	AMT(KG)	Temporary Quota No.	Name of Temporary Quota No.	AMT(KG)
148	A & A Lando & MA Sacco & Fraola		171	L & A & R & K Gasperotti & Sanlee P/L	
149	F & L Vescio & MA Sacco & Fraola	95,800	172	JL King & Sanlee P/L	
150	S & A Borsi & G & D & G Barel	38,392	173	AO & N Menz & Sanlee P/L	123,230
151	A Calvene & G & A Tiso	42,100	174	A & V & G Hodgens & Sanlee P/L	117,400
152	R & L Cappellari & G & L & P Paola	25,900	175	S & S Ivone P/L & A & G & D Bonacci	
153	E & Estate R Casagranda & Estate FB Darling		176	K & L & E & E Richards & A & G & D Bonacci	47,916
154	R & R & A & K Pizzini & Estate FB Darling	63,400	177	A & Estate G Licciardello & GM & MC Primerano	40,748
155	R Cavedon & CO & Dalbosco Bros	63,000	178	E Lupo & S Lupo	24,000
156	A Ceccanti & AC Iaria	55,000	179	V & MJ Masin & A & M Mautone	
157	Estate F Corsini & R & LF Martinelli	20,200	180	Saccutelli & Sons & A & M Mautone	78,687
158	G Corsini & P & R Martinelli		181	Saccutelli & Sons & Notarianni & Torcaso	22,243
159	F & L Parisotto & P & R Martinelli	52,171	182	Saccutelli & Sons & A & M Torcaso	18,932
160	F & L Parisotto & Playit P/L	55,676	183	Saccutelli & Sons & V & E Notarianni	18,022
161	F & J Crispo & A Ciccone	54,650	184	Saccutelli & Sons & E & M Notarianni	26,640
162	P & V Dussin & S & CL Revrenna	28,352	185	Saccutelli & Sons & G & C Saric	
163	A & A Fibbiale & A & F Vaccaro	29,550	186	A & G Zanotto & G & C Saric	88,576
164	M & O Folino & D & R & M De Fazio	16,023	187	M & G Michielin & Jim Piazza	48,000
165	M & O Folino & D & R De Fazio	24,977	188	D O'Sullivan P/L & Frasca & La Spina	112,700
166	Folino & Gallo & Masterton Bros.	64,000	189	A & M Pizzini & L Sgambellone	40,000
167	Folino & Gallo & G & T Cannata	57,000	190	P Toniolo & Lunardi & Co	19,662
168	R Gaspari & Vallunga P/L		191	P Toniolo & HR Monshing	16,338
169	G Angelini & Vallunga P/L	98,242	192	V & P Vaccaro & R & L Pasqualotto	65,664
170	G Angelini & G & P Stefani	27,058	193	V & P Vaccaro & P & A Cunico	44,510

Temporary Quota No.	Name of Temporary Quota	AMT(KG)
194	P Verde & FA Ciccone	53,950
195	M & M Zamperoni & O & E Lorenzi	67,100
196	G & IC Zanin & HJ & A West	
197	FG Gigliotti & HJ & A West	62,000
198	FG Gigliotti & A & Estate of G Marotta	29,900
199	M & E Gigliotti & C & S & G & D Sacco	34,600
200	L & F Groppo & M & C Perri	49,529
201	L & F Groppo & D & M & D & S Piazza	32,771
202	R & R & A & K Pizzini & GM & PM & PM Burrowes	34,900
203	Estate EA Weston & P & S Traini	58,600
Total Temporary Quotas		2,403,909
Grand Total		5,450,300

Adoption Act 1984

Under the functions and powers assigned to me by the Secretary of the Department of Health and Community Services under section 10 (2) of the **Community Welfare Services Act 1970** in relation to section 5 of the Adoption Act.

I, John Mollett, Regional Director, Department of Health and Community Services, Gippsland, approve the following person under section 5 (1) and section 5 (2) (b) of the Act as approved Counsellor for the purposes of section 35 of the Act.

Pargeter, Julia Ann

JOHN MOLLETT
Regional Director
Gippsland Region
Department of Health and
Community Services

MELBOURNE WATER
General Notice

Melbourne Water having made provision for carrying off the sewage of each and every property which or any part of which is situate in

the Sewerage Areas hereinafter described doth hereby declare that on and after 18 June 1994, each and every property so situate shall be deemed to be seweraged property within the meaning of the **Melbourne and Metropolitan Board of Works Act 1958**.

The Sewerage Areas hereinbefore referred to are:

Sewerage Area 6505

City of Broadmeadows—This area comprises properties known and described as all lots in Gardenview Grove, Fielders Walk, Parkhill Court, part reserve in Parkhill Court, lots 9 to 12 Sandham Road, lots 1 to 8 Hornsby Avenue all on PS 324734 and contains 43 lots.

Sewerage Area 6507

Shire of Bulla—This area comprises properties known and described as lots 811 to 817, 824 to 841 Addison Way, lots 818 to 823 Foxton Place, lots 842 to 853, 869, 908 to 910 Kirwan Avenue, lots 854 to 868 Harwood Place, lots 870 to 875, 887, 888, 901 to 903 Lincoln Crescent, lots 803, 810, 897 to 900, 904 to 907 Dendy Court, lots 797 to 802, 889 to 896 Gibney Close, lots 876 to 881, 885, 886 Bignell Court, lots 882 to 884 Howitt Lane, all on PS 322016 and contains 113 lots.

Sewerage Area 6508

Shire of Bulla—This area comprises properties known and described as lots 1 to 11, 23 to 25, 36 Exmouth Road, lots 12 to 22 Seaton Court, lots 26 to 34 St. Agnes Close, all on PS 324445 and contains 36 lots.

Sewerage Area 6512

Shire of Bulla—This area comprises all lots contained in Belsay Place, lots 1 and 2 on PS 327473, lots 1 and 2 on PS 327472 Egton Court, lots C and D on PS 324620 Craigieburn Road West and contains 24 lots.

Sewerage Area 6510

Shire of Diamond Valley—This area comprises properties known and described as lots 59 to 64 Sidney Nolan Place, lots 34 to 38, 46 to 49, 56 to 58, 65 and 66 David Hockney Drive, lots 39 to 45 Louis Buvelot Wynd, lots 50 to 55 Fred McCubbin Close, all on PS 318463 and contains 33 lots.

1210 G 20 19 May 1994

Victoria Government Gazette

Sewerage Area 6511

City of Doncaster and Templestowe—This area comprises properties known and described as lots 143 and 144 on LP 96648 Pound Road and contains 2 lots.

Sewerage Area 6509

City of Heidelberg—This area comprises properties known and described as lot 2 Lower Plenty Road, lots 1 and 3 Crew Street all on PS 325981 and contains 3 lots.

Sewerage Area 6502

Shire of Lillydale—This area comprises that property known and described on PS 303565 Maroondah Highway and contains 1 lot.

Sewerage Area 6503

Shire of Pakenham—This area comprises all properties bounded by Birdwood Avenue, Joffre Parade, Allenby Avenue and Kitchener Parade and contains 24 lots.

Sewerage Area 6504

Shire of Pakenham—This area comprises properties known and described as lot 2 on LP 113400 Belgrave Avenue, street numbers 88, 90, 94, 96, 98, 100, 102, 104, 106 and 108 Healesville-Koo-Wee-Rup Road, street number 24, that piece of land described on CP 154666 Carawa Avenue, all properties bounded by Healesville-Koo-Wee-Rup Road, Naughton Road and Carawa Road and contains 24 lots.

Sewerage Area 6506

City of Preston—This area comprises properties known and described as lots 108 to 110 on LP 11627 Swanston Street and contains 3 lots.

Sewerage Area 6513

City of Whittlesea—This area comprises properties known and described as lots 252 to 259, a Reserve, lots 260 to 271 and 243 Warbler Walk, all on PS 312893 and contains 22 lots.

By order of Melbourne Water

GRANT GREEN
Regional Manager
Yarra Region

MELBOURNE WATER

General Notice

Melbourne Water having made provision for carrying off the sewage of each and every

property which or any part of which is situate in the Sewerage Areas hereinafter described doth hereby declare that on and after 9 June 1994, each and every property so situated shall be deemed to be a seweraged property within the meaning of the Melbourne and Metropolitan Board of Works Act 1958.

The Sewerage Area hereinbefore referred to is:

Sewerage Area No. 7278
(360/294/0022)

City of Werribee—This area comprises lots 397 to 391, and 382 to 390 Hopetoun Road and contains 17 lots.

Sewerage Area No. 7279
(360/294/0022)

City of Keilor—This area comprises all lots in Green Close, Barrell Court, lots 1632, 1631, 1621 to 1618, 1607 and 1641 to 1633 Vanessa Way, lots 1643, 1642, 1606 to 1601 and 1652 to 1644 Chatterton Drive and contains 52 lots.

Sewerage Area No. 7280
(360/294/0022)

City of Keilor—This area comprises all lots in Strzelecki Court, lots 1503 to 1505, 1526 and 1527 Cardigan Crescent and contains 25 lots.

Sewerage Area No. 7281
(360/294/0022)

City of Sunshine—This area comprises all lots in Veronica Place, Clemantis Place, lots 81, 82, 118 to 121, 132, 133, and 161 to 151 Diosma Avenue and contains 44 lots.

MICHAEL ARBON
Regional Manager
Maribyrnong Region

MELBOURNE WATER
Proclamation of Water Mains

Notice to the owners of tenements in the streets and the private streets, lanes, courts and alleys opening thereto. The main pipe in the said streets being laid down, the owner of each tenement to which such notice applies shall forthwith cause a proper pipe and stop-cock to be laid so as to convey a supply of water within such tenement.

SCHEDULE OF STREETS
Werribee

Morris Road, from lot 1364 northerly to lot 1382.

Tintern Court, the entire court.

Canonbury Circle, from 353 northerly to lot 341.

Keilor

Strzelecki Court, the entire court.

Cardigan Crescent, from lot 1503 easterly to lot 1527.

Melton

Camelot Place, the entire place.

Dryburgh Place, the entire place.

Queens Parade, from lot 918 northerly to lot 926 then easterly to lot 939.

MICHAEL ARBON
Regional Manager
Maribyrnong Region

DEPARTMENT OF HEALTH AND
COMMUNITY SERVICES

Proposed Optometrists (Amendment)
Regulations 1994

Notice is given as required by the **Subordinate Legislation Act 1962** of the intention to make the above regulations under the **Optometrists Registration Act 1984**.

The reason for, and the objective of, the proposed regulations is to regulate advertising by certified optometrists and to prescribe additional grounds for the cancellation and suspension of persons registered under the Act.

A regulatory impact statement has been prepared and concludes that the potential benefits of the proposed regulations outweigh the potential costs.

Comments and submissions are invited from the public and will be received up to 21 days from the date of publication of this notice.

Copies of the regulatory impact statement are available from, and submissions should be lodged with the Assistant Director, Legislation and Legal Services, Department of Health and Community Services, 555 Collins Street, Melbourne, Victoria 3000, Telephone: (03) 616 7278.

Dr JOHN PATERSON
Secretary

STATE TENDER BOARD
CONTRACTS ACCEPTED
Amendments

Schedule Number	Item Number	New Rate	Effective Date
			\$
<i>Motor Spirit, Fuel Oils, etc</i>			
1/53	1.0	0.6151	21.4.94
	2.0	0.6191	
	3.0	0.6251	
	4.0	0.6291	
	5.0	0.6356	
	6.0	0.6456	
	7.0	0.6456	
	8.0	0.6556	
	1.0	0.6193	27.4.94
	2.0	0.6233	
	3.0	0.6293	
	4.0	0.6333	
	5.0	0.6398	
	6.0	0.6498	
	7.0	0.6498	
	8.0	0.6598	
	10.0	0.6533	
	11.0	0.6633	
	12.0	0.6351	
	13.0	0.6421	

N. L. JORDAN
Secretary to the Tender Board

STATE TENDER BOARD
CONTRACTS ACCEPTED
Amendments

Schedule Number	Item Number	New Rate	Effective Date
			\$
<i>Light Commercial Motor Vehicles (Isuzu-General Motors Aust Ltd)</i>			
1/59	13.2	*	
*Delete: "Rodeo Petrol Automatic"			
<i>EDP—Consumables</i>			
1/80	163.0	107.00	11.5.94
	164.0	102.50	
	165.0	96.00	

N. L. JORDAN
Secretary to the Tender Board

1212 G 20 . 19 May 1994

Victoria Government Gazette

SURPLUS GOVERNMENT PROPERTIES

The following properties have been declared surplus and may be offered for sale by public auction or tender.

<i>DoF Ref</i>	<i>Address</i>
18096	Carinish Road, Huntingdale
18502	corner Beavers Road and Leinster Grove, Northcote
16310	Hume Highway, Tallarook
67423	Knights and Parkers Road, Bridewater
67448	Reed Bed Creek Road, Cann River
67462/3/4	Lewis Street, Dairnum
70377	Webber Parade, East Keilor
70376	Wellington Road, Emerald
67457	Dunolly and Inglewood Road East, Inglewood
67426	Walders Road, Kilmore
67450	Cemetery Road, Narrawong
67451	Albert Street, Narrawong
70375	Lot 1 Belgrave-Hallam Road, Narre Warren North
67456	High Street, Redbank
67434	Murray Valley Highway, Wood Wood

Any sales will be advertised in the property section of local newspapers.

Rezoning will be undertaken where necessary.

For further information phone Department of Finance on (03) 651 3105.

**Road Safety Act 1986
TELECOM 3 PEAKS CLASSIC RALLY**

Under section 68 (3) of the Road Safety Act 1986, I declare that sub-sections (1) and (2) of section 68 of the Act, the Road Safety (Traffic) Regulations 1988 and parts 9 and 10 of the Road Safety (Vehicles) Regulations 1988 shall not apply with respect to the event to be known as Telecom 3 Peaks Classic Rally to be conducted by Autopromos on the Murray River Road from Granya to Hindleton Road on Saturday, 11 June 1994 between the hours of 10.00 a.m. and 12.00 p.m.

Dated 11 May 1994

B. R. COCHRANE
Regional Manager—North Eastern Victoria
Delegate of the Minister for Roads and Ports

**Road Safety Act 1986
TELECOM 3 PEAKS CLASSIC RALLY**

Under section 68 (3) of the Road Safety Act 1986, I declare that sub-sections (1) and (2) of section 68 of the Act, the Road Safety (Traffic) Regulations 1988 and parts 9 and 10 of the Road Safety (Vehicles) Regulations 1988 shall not apply with respect to the event to be known as Telecom 3 Peaks Classic Rally to be conducted by Autopromos on the Mt Buffalo Road from the Turntable Intersection (near Crystal Brook) to the Mt Buffalo Chalet on Monday, 13 June 1994 between the hours of 1.00 p.m. and 3.00 p.m.

Dated 11 May 1994

B. R. COCHRANE
Regional Manager—North Eastern Victoria
Delegate of the Minister for Roads and Ports

**Road Safety Act 1986
TELECOM 3 PEAKS CLASSIC RALLY**

Under section 68 (3) of the Road Safety Act 1986, I declare that sub-sections (1) and (2) of section 68 of the Act, the Road Safety (Traffic) Regulations 1988 and parts 9 and 10 of the Road Safety (Vehicles) Regulations 1988 shall not apply with respect to the event to be known as Telecom 3 Peaks Classic Rally to be conducted by Autopromos on the Bright Tawonga Road from the Kiewa Valley Highway to the Tawonga Gap Lookout (7 kms from the Kiewa Valley Highway) on Sunday, 12 June 1994 between the hours of 8.30 a.m. and 10.30 a.m.

Dated 11 May 1994

B. R. COCHRANE
Regional Manager—North Eastern Victoria
Delegate of the Minister for Roads and Ports

ERRATUM

In the "Fisheries (King Crab Fishery) Notice No. 9/1994" published in Special Government Gazette No. S. 19 on 20 April 1994—

(a) clause 5 (1) (a) should have read "take"; and

(b) clause 5 (2) (a) should have read "land".

Note: The erratum relating to this notice which was published in GG 17 dated 28 April 1994 (p. 1044) was incorrect.

MELBOURNE WATER
Proclamation of Water Mains

To: Owners of Land in the street mentioned below and all intersecting private streets, lanes, courts and alleys

The water main in your street has recently been laid and you are required on or before 18 June 1994 to cause a proper pipe and stop-cock to be installed in your property to enable water to be supplied to your property from the water main.

Broadmeadows

Parkhill Court, the whole court.
Fielders Walk, from Parkhill Court westward for 48 metres.
Gardenview Grove from Sandham Road southward for 116 metres then eastward for 80 metres through a reserve.
Chappell Return, the whole return.
Simpson Court, the whole court.
Johnson Bowl, the whole bowl.
Bradman Drive, from Chappell Return eastward for 216 metres.

Bulla

Banbury Crescent, from the southwest corner of lot 618 eastward for 123 metres.
Bradworth Street, from Banbury Crescent northward for 37 metres.

Camberwell

Sir George Tallis Close, the whole close.
Doncaster and Templestowe
Websters Road, from Timothy Court eastward for 216 metres.
Websters Road, from Timothy Court westward for 110 metres.

Heidelberg

Marigolds Road, the whole road.
Curlw Court, the whole court.
Crew Street, from Curlw Court northward for 145 metres.
Ashton Street, the whole street.
Smike Street, the whole street.
Sirius Court, the whole court.
Longacres Road, from Crew Street eastward for 362 metres.
Crew Street, from Lower Plenty Road northward for 236 metres.

Lillydale

The Circuit, the whole circuit.
The Midway, the whole midway.

Peppertree Way, from Eucalypt Drive southeastward for 48 metres.

Eucalypt Drive, from the southwest corner of lot 500 northeastward for 382 metres.

Malvern

Laneway between street numbers 35 and 37 from Raleigh Street eastward for 50 metres.

Whittlesea

Lido Court, the whole court.
Ilani Street, from the southwest corner of lot 151 eastward for 87 metres.
Grand Parade, from the southeast corner of lot 115 north eastward then eastward for 151 metres.
Howqua Court, the whole court.
Jamieson Court, the whole court.
Plowman Court, from the southwest corner of lot 21 northward for 150 metres.
Border Drive, from Manning Clarke Road northward then eastward for 275 metres.
De Castella Closé, the whole close.
Manning Clark Road, from Border Drive eastward for 147 metres.
The Fred Hollows Way Road, the whole road.
Farnham Crescent, the whole crescent.
O'Donoghue Street, from The Fred Hollows Way Road eastward for 51 metres.
From the southeast corner of lot 130 The Fred Hollows Way Road westward through the Reserve for 34 metres.

By Order of Melbourne Water

GRANT GREEN
Regional Manager
Yarra Region

**Land Acquisition and Compensation
Act 1986**

Transport Act 1983

NOTICE OF ACQUISITION

Compulsory Acquisition of Interest in Land

The Roads Corporation declares that by this notice it acquires the following interest in the land described hereunder:

Lessees Name: Caltex Oil (Australia) Pty Ltd.

Description of Interest in Land: Being lots 24 to 31 (both inclusive) on Plan of Subdivision No. 12756 in the Parish of Dousta Galla.

Area: Whole of property.

Title Details: Land contained in Certificate of Title Volume 7203 Folio 477.

Survey Plan No.: 18695A (Parcel 18).

1214 G 20 19 May 1994

The survey plan referred to in this notice may be viewed at Property Services, VicRoads, 3 Prospect Hill Road, Camberwell.

Published with the authority of the Roads Corporation and the Minister for Roads and Ports.

T. H. HOLDEN
Manager, Property Services
Roads Corporation

Victoria Government Gazette

The survey plan referred to in this notice may be viewed at Property Services, VicRoads, 3 Prospect Hill Road, Camberwell.

Published with the authority of the Roads Corporation and the Minister for Roads and Ports.

T. H. HOLDEN
Manager, Property Services
Roads Corporation

**Land Acquisition and Compensation
Act 1986**

Transport Act 1983

NOTICE OF ACQUISITION

Compulsory Acquisition of Interest in Land
The Roads Corporation declares that by this notice it acquires the following interest in the land described hereunder:

Lessees Name: J. & J. De Bono.

Description of Interest in Land: Being lots 24 to 31 (both inclusive) on Plan of Subdivision No. 12756 in the Parish of Doutta Galla.

Area: Whole of property.

Title Details: Land contained in Certificate of Title Volume 7203 Folio 477.

Survey Plan No.: 18695A (Parcel 18).

The survey plan referred to in this notice may be viewed at Property Services, VicRoads, 3 Prospect Hill Road, Camberwell.

Published with the authority of the Roads Corporation and the Minister for Roads and Ports.

T. H. HOLDEN
Manager, Property Services
Roads Corporation

**Land Acquisition and Compensation
Act 1986**

Transport Act 1983

NOTICE OF ACQUISITION

Compulsory Acquisition of Interest in Land
The Roads Corporation declares that by this notice it acquires the following interests in the land described hereunder:

Owner's Name: Valforce Images Pty Ltd.

Description of Land: being the whole of the land in Plan of Consolidation No. 165064D and land appropriated or set apart for easements of drainage on Plan of Subdivision No. 20670 Parish of Boroondara.

Area: 2227 square metres.

Title Details: Certificates of Title Volume 9756 Folio 730 and Volume 8808 Folio 927.

Survey Plan No.: 17920A.

The survey plan referred to in this notice may be viewed at Property Services Department, VIC ROADS, 2nd Floor, 3 Prospect Hill Road, Camberwell.

Published with the authority of the Roads Corporation and the Minister for Roads and Ports.

DEREK TREWARNE
Manager, Property Operations
Roads Corporation

**Land Acquisition and Compensation
Act 1986**

Transport Act 1983

NOTICE OF ACQUISITION

Compulsory Acquisition of Interest in Land
The Roads Corporation declares that by this notice it acquires the following interest in the land described hereunder:

Owners Name: Isabel Mary Neven.

Description of Interest in Land: Being lots 24 to 31 (both inclusive) on Plan of Subdivision No. 12756 in the Parish of Doutta Galla.

Area: Whole of property.

Title Details: Land contained in Certificate of Title Volume 7203 Folio 477.

Survey Plan No.: 18695A (Parcel 18).

**Land Acquisition and Compensation
Act 1986**

Transport Act 1983

NOTICE OF ACQUISITION

Compulsory Acquisition of Interest in Land
The Roads Corporation declares that by this notice it acquires the following interests in the land described hereunder:

Lessee's Name: Deltaline Nominees Pty Ltd.

Description of Land: being the whole of the land in Plan of Consolidation No. 165064D and land appropriated or set apart for easements of

Victoria Government Gazette

drainage on Plan of Subdivision No. 20670 Parish of Boroondara.

Area: 2227 square metres.

Title Details: Certificates of Title Volume 9756 Folio 730 and Volume 8808 Folio 927.

Survey Plan No.: 17920A.

The survey plan referred to in this notice may be viewed at Property Services Department, VIC ROADS, 2nd Floor, 3 Prospect Hill Road, Camberwell.

Published with the authority of the Roads Corporation and the Minister for Roads and Ports.

DEREK TREWARNE
Manager, Property Operations
Roads Corporation

Creditors, next of kin and others having claims against the estate of any of the under-mentioned deceased persons are required to send particulars of their claims to the State Trust Corporation of Victoria, 168 Exhibition Street, Melbourne, Victoria 3000 the personal representative, on or before 25 July 1994 after which date the State Trust Corporation may convey or distribute the assets having regard only to the claims of which the State Trust Corporation then has notice.

Campbell, Myra Violet, late of Lumeah Private Nursing Home, 78 Bruce Street, West Preston, pensioner, died on 25 January 1994.

Cole, Vincent Richard, late of Unit 8, 45-47 Collins Street, Thornbury, pensioner, died on 17 March 1994.

Crook, Harold Roy, late of 16 Young Street, Albert Park, pensioner, died on 30 March 1994.

Felstead, Lorrie, late of 839 Springvale Road, Mulgrave, pensioner, died on 9 August 1993.

Kause, Josephine Margaret, also known as Josephine Margaret Jowett, late of Unit 3, 70 Watts Street, Box Hill North, retired clerk, died on 26 October 1993.

McCausland, William James Patrick, late of 41 Jacks Avenue, Dingley, retired main fitter, died on 10 November 1991.

Naughton, Maxwell Peter, late of 234 Tenth Street, Mildura, pensioner, died on 19 March 1994.

Norton, Harold Vernon, late of 21 Great Ryrie Street, Ringwood, retired, died on 10 February 1994.

G 20 19 May 1994 1215

Robertson, Lillian Alice, late of Unit 3, 16 Braemar Street, Essendon, widow, died on 13 March 1994.

Taylor, Albert William, late of 183 Boronia Road, Boronia, gentleman, died on 24 November 1993.

Dated at Melbourne 16 May 1994

B. F. CARMODY
Managing Director
State Trust Corporation of Victoria

Subordinate Legislation Act 1962

NOTICE OF DECISION

Victoria Water Supply and Sewerage Plumbing Regulations 1994

I, Charles Geoffrey Coleman, Minister for Natural Resources, give notice, in accordance with section 11 of the **Subordinate Legislation Act 1962**, as follows:

A Regulatory Impact Statement (RIS) was prepared in relation to the Victoria Water Supply and Sewerage Plumbing Regulations 1994 and public comments invited as required by section 12 of the **Subordinate Legislation Act 1962**.

One submission was received in response to the RIS.

Following consideration of that submission, I have decided to recommend that the proposed Regulations, with some minor modifications, be made.

C. G. COLEMAN
Minister for Natural Resources

Subordinate Legislation Act 1962

TRANSPORT REGULATIONS

In accordance with section 12 of the **Subordinate Legislation Act 1962** notice is given of the proposal to make the above Regulations. A Regulatory Impact Statement on the proposed Regulations has been prepared as required by the **Subordinate Legislation Act 1962** and written comments on the Statement are now invited.

The proposed Regulations will replace the existing Transport (Public Rail and Road Vehicle) Regulations 1984, Transport (State Transport Authority) Regulations 1984 and Transport (Metropolitan Transit Authority) Regulations 1984.

The objective of the proposed Regulations is to provide for matters relating to the operation of the public transport system provided by the

Public Transport Corporation (PTC), including ticketing, travel conditions, behaviour of the public and passengers and conditions of carriage of passengers.

In accordance with the Subordinate Legislation Act, the existing Regulations are subject to a "sunset" provision and will cease to operate on 1 July 1994. The proposed Regulations generally re-make the existing Regulations and any duplication, inconsistencies or unnecessary provisions have been deleted. There are a number of proposed new regulations which take into account changes in the operation of public transport as well as problems encountered by the PTC in ensuring passenger and public comfort and safety over the past 10 years.

Copies of the draft Regulations and the Regulatory Impact Statement may be obtained by writing to Mrs G. Sharman, Corporate Counsel, Corporate Legal Office, Public Transport Corporation, PO Box 1327L, Melbourne 3001 or by telephoning Mrs K. Solomons on (03) 619 4375.

All submissions on the proposed Regulations must be in writing and should be sent to the above address no later than 21 days from the date of publication of this advertisement.

IAN R. DOBBS
Chief Executive
Public Transport Corporation

DEPARTMENT OF ENERGY AND
MINERALS

Notice

Pipelines Act 1967 No. 7541
APPLICATION FOR A PERMIT TO OWN
AND USE A PIPELINE

1. In accordance with the provisions of section 11 (1) of the **Pipelines Act 1967**, notice is given that an application has been received by me from Gas and Fuel Corporation of Victoria for a Permit to Own and Use a Pipeline for the purpose of conveying natural gas from Codrington to Hamilton.

2. The proposed route of the pipeline is as follows—

A steel pipeline approximately 54.3 kms in length with a nominal bore of 150 mm and commencing at a branch valve on the Allansford to Portland pipeline (Authorised under Permit No. 155) located at a point within Part Allot 125, Parish of St Helens, thence proceeding in a

generally northerly direction across the Part Allot for a distance of approximately 300 metres, parallel to the western side of Maddens Road, thence crossing such Road to enter and cross Lot 1, LP 63168 and Allots 105 and 105C Parish of St Helens, to the southern side of a Government Road, crossing a Government Road en route, thence crossing the first named Government Road to enter and cross Lots 1 and 2, LP 75871, Part Allot 76, Allots 66C and 66B, Part Allot 66A, Allots 34A and 32B, Lots 2 and 1, LP 139584, and Allots 22 and 21, Parish of Broadwater, to the south side of the Eumeralla River—Dog Hole Road, crossing two Government Roads, Mount Misery Road, two Government Roads, and the Heywood—Woolsthorpe Road en route, thence crossing the Eumeralla River—Dog Hole Road to enter and cross Allot 2, Sec 21, Allots 1A, 1B, 3A and 3B, Sec 20, Allots 7 and 8 Sec 20, Allot 9, Sec 7, Lot 4, LP 215644, Part Allot 7, Sec 7, Allot 14, Part Allot 13, Sec A, Lot 2, LP 73307, Lot 2, LP 203257, Allots 11, 8, 7 and 6, Sec A, Parish of Banangal to the southern bank of the Eumeralla River, crossing the Deep Creek Drainage Reserve, a Government Road, Glengleeson West Road twice, the Hamilton—Port Fairy Road, and Donovans Lane en route, thence crossing such River to enter and cross a Water Reserve, Lot 2, LP 13812, Allot 8, Sec B, Part Allots 1B and 1A, Sec 14, Part Allots 4A2, 5A and 5B, Sec 12, Allot 4B, Sec 12, Part Allots 4A2 and 5A, Sec 12, Allot B, Allot 9, Sec 4, Part Allots 10 and 11, Sec 4, Part Allots 2A and 2B, Sec 12, Allots 1A1, 1A2 and 1B, Sec 12 and Part Allots 2A and 2B, Sec 12, Parish of Macarthur, to the south side of a Government Road, crossing Macarthur Cemetery Road, Black Street, Macarthur—Penshurst Road, Breakfast Creek, two Government Roads, and Back Creek en route, thence crossing the first named Government Road to enter and cross Part Allot A, Sec 12, Allots A, 1A, 1B, 2A and 2B, Sec 12, and Allots 3, 4, 1A, 1B, 1C and 1D, Sec 11 Parish of Warrabkook, to the southern side of Weerangcourt Creek, crossing Lyons Road and a Government Road en route, thence crossing such Creek to enter and cross Allot 5C and Subdivision A and B of Allots 4 and 5, Sec 22, Subdivision A of Allot 3, Sec 22, Part of Subdivision A of Allot 4, Sec 19, Part of Subdivision A and B of Allot 4, Sec 19, Subdivision A of Allot 3, Sec 19, Subdivision A of Allot 3, Sec 15, Subdivision A of Allot 2,

Sec 15, Subdivision A of Allot 6, Sec 12, Subdivision A and B of Allot 3, Sec 12, Subdivision A and B of Allot 2, Sec 12, Part Allot 1C, Sec 12, Part of Subdivision A and B of Allot 1, Sec 12, Subdivision A and B of Allot 3, Sec 11, Subdivision B of Allot 5, Sec 8, Subdivision A of Allot 5, Sec 8, Subdivision A and B of Allot 1, Sec 8, Subdivision B of Allot 5, Sec 7, Subdivision A of Allot 5, Sec 7, Subdivision A of Allot 1, Sec 7, Subdivision A and B of Allots 2 and 3, Sec 7, Subdivision B of Allot 1, Sec 7, Subdivision A, Sec 2, Part of Subdivision B of Allot 5, Sec 2, Part of Subdivision A of Allot 3, Sec 3, Allot 6A1, Sec 2, Subdivision B of Allot 3, Sec 3, Part of Subdivision A of Allot 3, Sec 3, Part of Subdivision A and B of Allot 2, Sec 3, and Part of Subdivision A and B of Allot 2, Sec 3, Parish of Byaduk, to the southern side of a Government Road, crossing the Byaduk-Penshurst Road, Scotts Creek, Byaduk Rifle Butts Road, Sutties Road, Harmans Road, a Government Road, Byaduk-Hannahs Road, and the Murroa Buckley Swamp Road en route, thence crossing the first named Government Road to enter and cross Subdivision A and B of Allots 6 and 7, Sec 14, and Subdivision A and B of Allot 1, Sec 14, Parish of Monivae to the eastern side of the Hamilton-Port Fairy Road, thence crossing such Road to enter and cross Lot 2, LP 121668, Lot 1, LP 139166, Lot 2, LP 304427, Allot 2A, Sec 17, Subdivision A and B of Allots 1, 2, 3, 4 and 5, Sec 6, Subdivision A and B of Allot 5, Sec 5, and Subdivision A and B of Allots 1 and 2, Sec 5, Parish of Audley, to the southern side of Loudon Youngs Road, crossing Cartys Soldier Settlement Road, Beesons Road and Violet Creek en route, thence crossing Loudon Youngs Road to enter and cross Part Allots 3 and 4, Sec 8, Allots 1 and 2, Sec 8 and Part Allots 3 and 4, Sec 8, Parish of Monivae, to the western side of a Government Road, thence crossing such Road to enter and cross Allots 2 and 3, Sec 10A and Allot 10, Sec 1, Parish of Yulecart, to the southern side of Muddy Creek, crossing the Burgins Monivae Subdivision Road en route, thence crossing such Creek to enter and cross Lots 22, 29 and 30, LP 4607, Lot 20, LP 4607 and Part Lot 21, LP 4607, Parish of Hamilton South, to the southern side of the Henty Highway, crossing the Portland to Hamilton Railway en route, thence at a point within Lot 20 and Part Lot 21, LP 4607, Parish of Hamilton South, terminate at a line valve situated adjacent

to the southern side of the Henty Highway and to be known as the Hamilton City Gate.

3. Plans of the proposed route of the pipeline may be inspected between the hours of 9.00 a.m. and 4.00 p.m. Mondays to Fridays (excluding public holidays) at the Department of Energy and Minerals, Petroleum Operations Branch, 7th Floor, 176 Wellington Parade, East Melbourne; the Gas and Fuel Corporation of Victoria, Plan Room, 7th Floor, 171 Flinders Street, Melbourne; the Shire Secretary, Shire of Minhamite, Shire Offices, Hawkesdale and the Shire Secretary, Shire of Dundas, Shire Offices, 1 Market Place, Hamilton.

Additional copies of plans are not available from the Department and preliminary route plans can be seen only at the Plan Room, Gas and Fuel Corporation of Victoria, 7th Floor, 171 Flinders Street, Melbourne 3000.

4. Any objections to the proposed route of the pipeline must be addressed to me and reach my office at the Department of Energy and Minerals, 11th Floor, 176 Wellington Parade, East Melbourne 3002, no later than Friday, 24 June 1994.

Dated 29 April 1994

SIDNEY JAMES PLOWMAN
Minister for Energy and Minerals

DEPARTMENT OF ENERGY AND MINERALS

All titles are located on the 1:100 000 mapsheet listed with each title.

EXPLORATION LICENCE GRANTED

No. 3390; Pyrenees Mining NL; 104 grats, Castlemaine.

No. 3566; Tallangalook P/L and J. R. Stewart; 64 grats, Healesville.

No. 3568; B. G. Friend; 5 grats, Castlemaine.

No. 3575; Tallangalook P/L and J. R. Stewart; 64 grats, Dargo and Omeo.

EXPLORATION LICENCE RENEWED

No. 3057; Tallangalook P/L and Caledon Resources P/L; 225 Ha, Castlemaine.

No. 3183; CRA Exploration P/L; 50 grats, Ararat.

No. 3221; CRA Exploration P/L; 151 grats, Ararat and Rupanyup.

No. 3429; CRA Exploration P/L; 38 grats, Ararat.

1218 G 20 19 May 1994

**EXPLORATION LICENCE
AMALGAMATED/CANCELLED**

Nos 3057 and 3202; Tallangalook P/L and Caledon Resources P/L; 93 grats, Castlemaine. Upon amalgamation into 3202, 3057 was cancelled.

**APPLICATION FOR EXPLORATION
LICENCE WITHDRAWN**

No. 3631; G. Fotios; 78 grats, Albury and Wangaratta.

MINING LICENCE GRANTED

No. 4741; Wanbanna P/L; 46.26 Ha, Dunolly.

No. 4793; Western Gulf Oil & Mining Ltd; 0.46 Ha, Ballarat.

MINING LICENCE RENEWED

No. 4775; W. J. Bennett and estate of R. W. Bennett Trading as Northern Gypsum; 144.2 Ha, Danyo.

MINER'S RIGHT CLAIM CANCELLED

No. 637; R. Hunter; 1.0 Ha, Dunolly.

MINER'S RIGHT CLAIM EXPIRED

No. 2947; F. Thorburn; 1.0 Ha, Dunolly.

**EXTRACTIVE INDUSTRIES SEARCH
PERMIT GRANTED**

No. 161; I. Sloan P/L; 740.5 Ha, Koorool.

**EXTRACTIVE INDUSTRIES LICENCE
RENEWED**

No. 138; Brick & Pipe Industries Ltd; 28.85 Ha, Scoresby.

No. 405; Brick & Pipe Industries Ltd; 15.86 Ha, Scoresby.

No. 453; Brick & Pipe Industries Ltd; 11.29 Ha, Scoresby.

**EXTRACTIVE INDUSTRIES LICENCE
CONSOLIDATED**

No. 405; Brick & Pipe Industries Ltd; 15.86 Ha, Scoresby. After being consolidated into licence No. 1552, 405 was cancelled.

**EXTRACTIVE INDUSTRIES LEASE
RENEWED**

No. 109; Warnambool Lime Works P/L; 6.11 Ha, Wangoom.

No. 265; Brick & Pipe Industries Ltd; 28.85 Ha, Scoresby.

S. J. PLOWMAN
Minister for Energy and Minerals

Victoria Government Gazette

**DEPARTMENT OF ENERGY AND
MINERALS**

All titles are located on the 1:100 000 mapsheet listed with each title.

**APPLICATION FOR EXPLORATION
LICENCE GRANTED**

No. 3522; A. Bold; 2 grats, Omeo.

No. 3533; Bendigo Mining NL; 87 grats, Bendigo.

No. 3537; Madingley Brown Coal P/L; 40 grats, Orbost.

EXPLORATION LICENCE RENEWED

No. 3044; Kinex P/L; 183 Ha, Creswick.

No. 3210; Wanbanna P/L; 47 grats, Dunolly.

No. 3233; Caledon Resources P/L and Tallangalook P/L; 10 grats, Castlemaine.

**AMALGAMATION/CANCELLATION OF
EXPLORATION LICENCE**

Nos 3043 and 3044; Kinex P/L; 64.68 Ha, Creswick. Upon amalgamation into 3044, 3043 was cancelled.

Nos 3202 and 3233; Caledon Resources P/L and Tallangalook P/L; 91 grats, Castlemaine. Upon amalgamation into 3202, 3233 was cancelled.

Nos 3486 and 3366; CRA Exploration P/L; 13 grats, Beaufort and St Arnaud. Upon amalgamation into 3366, 3486 was cancelled.

**APPLICATION FOR EXPLORATION
LICENCE WITHDRAWN**

No. 3633; G. Reynolds; 31 grats, Benambra.

**APPLICATION FOR EXPLORATION
LICENCE REFUSED**

No. 3079; Kinex P/L; 196 Ha, Beaufort.

**APPLICATION FOR MINING LICENCE
GRANTED**

No. 4041; D. McLean and C. Hider; 259.9 Ha, Bacchus Marsh.

No. 4787; Weaver Oil & Gas Corporation Australia Ltd; 39.55 Ha, Heathcote.

MINING LICENCE RENEWED

No. 4030; Williams Mines P/L; 1.67 Ha, Buffalo.

No. 4713; Eureka Gold Mines NL; 256.4 Ha, Castlemaine.

MINING LICENCE CANCELLED

No. 4180; P. Williams and P. Lawrence; 3.75 Ha, Wedderburn.

APPLICATION FOR MINING LICENCE
REFUSED

- No. 4251; Greater Bendigo Gold Mines Ltd;
125 Ha, Bendigo.
No. 4252; Greater Bendigo Gold Mines Ltd;
200 Ha, Bendigo.
No. 4253; Greater Bendigo Gold Mines Ltd;
213 Ha, Bendigo.

MINING LICENCE SURRENDERED

- No. 4544; Triad Minerals NL; 1.1 Ha, Bendigo.
No. 4626; Triad Minerals NL; 5.3 Ha, Bendigo.

AMALGAMATION/CANCELLATION OF
MINING LICENCE

- Nos 4004 and 4030; Williams Mines P/L; 7.42
Ha, Buffalo. Upon amalgamation into 4004,
4030 was cancelled.

MINER'S RIGHT CLAIM CANCELLED

- No. 63; J. C. Groves; 1.4 Ha, Dunolly.
No. 3454; R. A. Hunter, 0.9 Ha, Wedderburn.

MINER'S RIGHT CLAIM SURRENDERED

- No. 2997; C. Parker; 1 Ha, Dunolly.
No. 3106; M. J. Griffen; 5 Ha, Dunolly.

TAILINGS TREATMENT LICENCE
CANCELLED

- No. 390; Poolette Holdings Vic P/L; 13.93 Ha,
Bendigo.

APPLICATION FOR EXTRACTIVE
INDUSTRIES LICENCE GRANTED

- No. 1529; Gianarelli & Sons P/L; 95.5 Ha,
Mangalore.

APPLICATION FOR EXTRACTIVE
INDUSTRIES LICENCE REFUSED

- No. 1513; Denison Park Nurseries P/L and Tip
Top Nurseries; 1.91 Ha, Mordialloc.
No. 1522; A. and J. Phillips and M. J. Charles
Primary Projects P/L; 10.15 Ha, Burrumbeet.

EXTRACTIVE INDUSTRIES LICENCE
RENEWED

- No. 1224; R. F. and R. M. Stewart; 10.20 Ha,
Katandra.

EXTRACTIVE INDUSTRIES LICENCE
VARIED

- No. 993; G. T. Rodger; 8.92 Ha, Mepunga.

S. J. PLOWMAN
Minister for Energy and Minerals

NOTICE OF DETERMINATION OF POLICY
PURSUANT TO SECTION 89 OF THE
TRANSPORT ACT 1983

I, William Robert Baxter, Minister for Roads and Ports, determine the following policy pursuant to section 89 of the **Transport Act 1983** in relation to the application of Divisions 5 and 8 of Part IV of the **Transport Act 1983** as follows:

Hire Cars

1. From 1 July 1994 and pending consideration by Parliament of legislation changes in the 1994 Spring Parliamentary Session, applications for the granting of licences for the operation of hire cars should generally be approved.

2. Unless the circumstances of an application for granting or alteration of licences are exceptional, vehicles to be licensed as hire cars should be within the following types:

Imported High Luxury Vehicles (Rolls Royce, Bentley);

Imported Luxury Vehicles (Mercedes SEL, Jaguar, Cadillac);

Stretched Vehicles (only of hire car types)

Australian Luxury (Ford LTD, Fairlane, Holden Caprice and Statesman);

Other "Top of Line" Vehicles (e.g. Volvo Series 9, Honda Legend).

Special Purpose Vehicles

3. From 1 July 1994 and pending consideration by Parliament of legislation changes in the 1994 Spring Parliamentary Session, applications for the granting of licences for the operation of the following Commercial Passenger Vehicles should generally be approved:

Commercial Passenger Vehicles with twelve or fewer seats which have been classified under section 145 of the **Transport Act 1983** as a Special Purpose Vehicle to carry passengers for weddings, social events and tourist activities only.

4. From 1 July 1994 and pending consideration by Parliament of legislation changes in the 1994 Spring Parliamentary Session, subject to appropriate vehicle safety standards being met, applications for the granting of licences for the operation of the following Commercial Passenger Vehicles should generally be approved:

Commercial Passenger Vehicles with more than 12 seats and which have been classified under section 145 of the Transport Act 1983 as a Special Purpose Vehicle.

Tow Trucks

5. From 1 July 1994 and pending consideration by Parliament of legislation changes in the 1994 Spring Parliamentary Session, it is desirable that the total number of tow trucks licensed to operate in the Controlled Area (within the meaning of the Transport (Interim) (Tow Truck) Regulations 1993) remain at approximately the present number.

Dated 16 May 1994

W. R. BAXTER
Minister for Roads and Ports

Transport Act 1983 ROADS CORPORATION Determination of Fees

I, Colin Jordan, Chief Executive of the Roads Corporation pursuant to the provisions of section 147B of the Transport Act 1983, determine that the following fees shall apply from 1 July 1994 in respect of commercial passenger vehicles (except for taxi-cabs and commercial passenger vehicles which have been classified under section 145 of the Transport Act as a Tour and Charter Bus or Private School Contract Bus unless otherwise stated), private omnibuses and tow trucks:

Fees pursuant to section 147B (1) (a):	\$
Annual licence fee for a commercial passenger vehicle under section 147A (1), except for a public commercial passenger vehicle.	120
Annual licence fee for a tow truck under section 174 (3):	
Tow trucks on the Allocation Centre roster	748
Tow trucks not on the Allocation Centre roster	152
Application for a commercial passenger vehicle licence under section 140 (2) (except for a restricted hire vehicle) or a tow truck licence under section 172 (1).	150
Application for a restricted hire vehicle licence under section 140 (2) or a private omnibus licence under section 164 (1A).	150
Transfer of a licence under section 149 (1A) (b) or 182(3).	150
Vehicle substitution under section 152 or 174 (2).	60

Temporary permit under section 154 (2) or 174B (2).	60
Temporary vehicle substitution under section 151 (2).	20
Commercial goods vehicle permit under section 190 (d).	20
Driver certificate under section 156 (1A): (These fees also apply to taxi-cabs.)	
Full term (3 years)	22.50
Short term (1 year or less)	7.50
Fees pursuant to section 147B (1) (b):	
Variation of a commercial passenger vehicle licence under section 146 (1) (except for a restricted hire vehicle) or a tow truck licence under section 174A.	150
Variation of a restricted hire vehicle licence under section 146 (1).	60
Duplicate licence, permit or certificate in relation to a commercial passenger vehicle, private omnibus or tow truck.	20

Dated 16 May 1994

COLIN JORDAN
Chief Executive

Education Act 1958 NOTICE OF AMENDMENT TO SCHOOL COUNCIL CONSTITUTION

Pursuant to section 13 (4) of the Education Act 1958, I give notice that an Order of the Governor in Council was made on 10 May 1994 to amend the Constituting Orders of the listed school councils in respect of the membership of that school council.

Beulah Primary School
Fitzroy Primary School
Millbrook Primary School
Toolangi Primary School

DON HAYWARD
Minister for Education

Education Act 1958 NOTICE OF AMENDMENT TO SCHOOL COUNCIL CONSTITUTION

Pursuant to section 13 (4) of the Education Act 1958, I give notice that an Order of the Governor in Council was made on 10 May 1994 to amend the Constituting Orders of the school councils of the listed schools in respect of the membership of the school councils.

Mortlake College
Tempy Primary School
Warrnambool College
Nambrok-Denison Primary School
Warragul Regional College

DON HAYWARD
Minister for Education

Education Act 1958
NARRAWONG DISTRICT PRIMARY
SCHOOL

Notice of the Constitution of a School Council
Pursuant to section 13 (4) of the **Education Act 1958**, I give notice that an Order of the Governor in Council was made on 10 May 1994 to constitute a school council for Narrawong District Primary School.

DON HAYWARD
Minister for Education

Education Act 1958
NOTICE OF AMENDMENT TO SCHOOL
COUNCIL CONSTITUTING ORDER

Pursuant to section 13 (4) of the **Education Act 1958**, I give notice that an Order of the Governor in Council was made on 10 May 1994 to amend the Constituting Order of the school council of Greta Valley Primary School.

DON HAYWARD
Minister for Education

Transport Act 1983
ROADS CORPORATION
Commercial Passenger Vehicle and Tow Truck
Applications

Notice is hereby given that the following applications will be considered by the Roads Corporation after 22 June 1994.

Notice of any objection to the granting of an application should be forwarded to reach the Section Leader, Vehicle Licensing or any District Office of the Roads Corporation not later than 16 June 1994.

It will not be necessary for interested parties to appear on the date specified, unless advised in writing by the Corporation.

A. Caminiti, South Oakleigh. Application for variation of the conditions of licences SV 1108 which authorises the licensed vehicle to operate as a special purpose vehicle in respect of a 1976-1979 Jaguar sedan with seating capacity for 4 passengers for the carriage of passengers for wedding parties

to change the vehicle to a 1964 Cadillac sedan with seating capacity for 5 passengers and to include the ability to operate for the carriage of passengers for any of the following purposes:

school socials;
debutante balls.

J. Cusmano, Richmond. Application for variation of the conditions of tow truck licence number 777 which authorises the licensed vehicle to be managed, controlled and operated from a depot situated at 48 New Street, Ringwood to change the depot address to 16 Windsor Road, Croydon.

Note: This licence is currently under consideration for transfer to Phil Munday's Panelcare Pty Ltd, 16 Windsor Road, Croydon.

Goldstar Panels Pty Ltd, Collingwood. Application for variation of the conditions of tow truck licence number 569 which authorises the licensed vehicle to be managed, controlled and operated from a depot situated at 12 Rupert Street, Collingwood to change the depot address to 169 City Road, South Melbourne.

McKenzies Tourists Services Pty Ltd, Kew. Application to license one commercial passenger vehicle in respect of a 1984 Denning bus with seating capacity for 46 passengers to operate as a metropolitan special service omnibus from within a 55 km pick-up radius of the Melbourne GPO.

Note: The vehicle to be licensed would hold a 5 star rating for charter purposes.

SOC Nominees Pty Ltd, Ivanhoe. Application for variation of the conditions of tow truck licence numbers 042 and 064 which authorise the licensed vehicles to be managed, controlled and operated from a depot situated at 12 Rupert Street, Collingwood to change the depot address to 169 City Road, South Melbourne.

K. Taho, Sunshine. Application to license one commercial passenger vehicle in respect of a 1983 Ford Econavan with seating capacity for 6 passengers to operate a personalised service for the carriage of elderly passengers on various trips situated within a 5 km radius of the applicant's operating address situated at unit 2/8 Mayne Street, Sunshine.

Fares: By agreement with the hirer.

Timetable: As and when required.

Note: Passengers to be picked up/set down within a 5 km radius of the applicant's operating address situated at unit 2/8 Mayne Street, Sunshine.

1222 G 20 19 May 1994

A. Vigilante, Bulleen. Application to license one commercial passenger vehicle in respect of a 1957 Chevrolet sedan with seating capacity for 6 passengers to operate as a special purpose vehicle from 32 Lonsdale Street, Bulleen for the carriage of passengers for wedding parties.

Dated 19 May 1994

JEFF DALMAN
Section Leader—Vehicle Licensing

Transport Act 1983

ROADS CORPORATION

Commercial Passenger Vehicle Application

Notice is hereby given that the following application will be considered by the Roads Corporation after 22 June 1994.

Notice of any objection to the granting of an application should be forwarded to reach the Manager, Registration and Licensing Office, Fyans Street, South Geelong 3220, not later than 16 June 1994.

It will not be necessary for interested parties to appear on the date specified, unless advised in writing by the Corporation.

P. F. Gannon, Anglesea. Application to license one commercial passenger vehicle in respect of a 1969 Chevrolet Coupe with seating capacity for 1 passenger to operate a service for the carriage of passengers for any of the following—

- (i) on tours between Geelong, Anglesea, Colac and Apollo Bay and along the Great Ocean Road; and
- (ii) birthdays, graduations and promotions.

Fares: By agreement with the hirer.

Timetable: As and when required.

Dated 19 May 1994

COLIN KOSKY
Regional Manager—South Western Region

Transport Act 1983

ROADS CORPORATION

Commercial Passenger Vehicle Applications

Notice is hereby given that the following application will be considered by the Roads Corporation after 22 June 1994.

Notice of any objection to the granting of an application should be forwarded to reach the Manager, Registration and Licensing, Ballarat District Office of the Roads Corporation, PO Box 82, Wendouree 3355 not later than 16 June 1994.

Victoria Government Gazette

It will not be necessary for interested parties to appear on the date specified unless advised in writing by the Corporation.

Please note, objections should be accompanied by a completed "supporting information" form which can be obtained from any registration and licensing office of the Roads Corporation.

M. E. Powers Pty Ltd, Avoca. Application to license one commercial passenger vehicle in respect of a 1991 model Nissan Civilian Mini Bus, with seating capacity for up to 22 passengers to operate under Country Charter Conditions from within a twenty kilometre pickup radius of the Avoca Post Office.

Fares: By agreement with the hirer.

Timetable: As and when required.

Dated 19 May 1994

JOHN WILSON
Regional Manager—Western Region

Transport Act 1983

ROADS CORPORATION

Commercial Passenger Vehicle Application

Notice is hereby given that the following application(s) will be considered by the Roads Corporation after 4 May 1994.

Notice of any objection to the granting of an application should be forwarded to reach the Manager, Morwell Registration and Licensing Office, PO Box 558, Morwell 3840 or any District Office of the Roads Corporation not later than 28 April 1994.

It will not be necessary for interested parties to appear on the date specified unless advised in writing by the Corporation.

Applications which are objected to will be determined by the Roads Corporation.

Norman Hanks, Mirboo North. Application to license one commercial passenger vehicle to be purchased in respect of a 1985/94 Toyota/Nissan/Hino or Isuzu, with seating capacity for 20 to 30 passengers to operate as a country special service omnibus from RMB 5815 Strzelecki Highway, Mirboo North from within a 20 km pick-up radius of the Mirboo North Post Office.

Note: The vehicle to be licensed would hold a 4 or 5 star rating for charter purposes.

Peter Redmond T/as Allambee Coach Lines, Trafalgar. Application for variation of the conditions of licence TS2407 which authorises

the licensed vehicle to operate a service for the carriage of students between Hazelwood North and Kurnai College, Maryvale Campus, Morwell to the exclusion of all other passengers excepting duly authorised teachers. To extend the service to operate for the carriage of students between Newborough, Moe and Trafalgar East to the exclusion of all other passengers excepting duly authorised teachers under contract to the Moe, Newborough, Trafalgar (MNT) School Bus Committee to the Trafalgar High School, Trafalgar Primary School and St. Josephs Catholic School and return, conditional on the PTC contract and timetable being maintained at all times.

R. J. Moore and M. J. Whitford, Warragul. Application for variation of the conditions of licence TO 276 which authorises the licensed vehicle to operate three 1-2 day tours departing Melbourne to include the ability for all tours to operate as follows—

To add: The ability to pick up passengers, corner Fitzroy and Grey Streets, St. Kilda; YHA 78 Howard Street North Melbourne; YHA Chapman Street, North Melbourne; YWCA, Elizabeth Street, Melbourne; Victoria Hotel, Little Collins Street, Melbourne.

Dated 24 March 1994

NORM BUTLER
Regional Manager—Eastern Region

Transport Act 1983
ROADS CORPORATION
Commercial Passenger Vehicle and
Tow Truck Applications

Notice is hereby given that the following applications will be considered by the Roads Corporation after 22 June 1994.

Notice of any objection to the granting of an application should be forwarded to reach the Manager, Bairnsdale District Office of the Roads Corporation not later than 16 June 1994.

It will not be necessary for interested parties to appear on the date specified, unless advised in writing by the Corporation.

A. J. and G. L. Gray, Mallacoota. Application to license one commercial passenger vehicle in respect of a 1985 Toyota troop carrier with seating capacity for 10 passengers to operate various one day tours to places of interest in the Mallacoota area as follows:

Shipwreck Creek; Genoa Peak and Genoa Falls; Wingan Inlet; Cape Everard; Wangarabell.

Fares: By agreement with the hirer.

Timetable: As and when required.

Note: All tours will depart from the Mallacoota Post Office.

Dated 19 May 1994

NORM BUTLER
Regional Manager
Eastern Region

CONTRACT ACCEPTED—SERIES 93/94
VICTORIA POLICE

T530—Supply Division

Supply of Hosiery for the period ending 30 June 1995.

Socks—Holeproof @ rates
Pantihose—Kolotex Australia
Pty Ltd \$3.68 pr

JUDI SMITH
Manager, Policy and Procurement

Planning and Environment Act 1987
SOUTH MELBOURNE PLANNING
SCHEME

Notice of Approval of Amendment
Amendment L50

The Minister for Planning has approved Amendment L50 to the Local Section of the South Melbourne Planning Scheme.

The amendment comes into operation on the date this notice is published in the Government Gazette.

The amendment introduces a new clause (137) into the South Melbourne Planning Scheme to provide for the control of street trading activities.

A copy of the amendment can be inspected, free of charge, during office hours at the Department of Planning and Development, Ground Floor, 477 Collins Street, Melbourne and at the offices of the City of South Melbourne, Town Hall, Bank Street, South Melbourne.

GEOFF CODE
Manager
Planning Co-ordination Branch
Department of Planning and Development

1224 G 20 19 May 1994

Planning and Environment Act 1987
LILLYDALE PLANNING SCHEME
Notice of Approval of Amendment
Amendment L133

The Minister for Planning has approved Amendment L133 to the Lillydale Planning Scheme.

The amendment comes into operation on the date this notice is published in the Government Gazette.

The amendment includes a site specific amendment into the Lillydale Planning Scheme to enable the land at 63 Taylor Road, Mooroolbark to be subdivided into 2 lots.

A copy of the amendment can be inspected, free of charge, during office hours at the Department of Planning and Development, Ground Floor, 477 Collins Street, Melbourne and at the Shire of Lillydale, Anderson Street, Lillydale.

GEOFF CODE
Manager
Planning Co-ordination Branch
Department of Planning and Development

Planning and Environment Act 1987
SOUTH MELBOURNE PLANNING SCHEME
Notice of Approval of Amendment
Amendment L65

The Minister for Planning has approved Amendment L65 to the Local Section of the South Melbourne Planning Scheme.

The amendment comes into operation on the date this notice is published in the Government Gazette.

The amendment introduces a new clause (137A) into the South Melbourne Planning Scheme to provide for the control of commercial outdoor dining facilities on roads, streets and footpaths in the municipality.

A copy of the amendment can be inspected, free of charge, during office hours at the Department of Planning and Development, Ground Floor, 477 Collins Street, Melbourne and at the offices of the City of South Melbourne, Town Hall, Bank Street, South Melbourne.

GEOFF CODE
Manager
Planning Co-ordination Branch
Department of Planning and Development

Victoria Government Gazette

Planning and Environment Act 1987
WHITTLESEA PLANNING SCHEME
Notice of Approval of Amendment
Amendment L89

The Minister for Planning has approved Amendment L89 to the Local Section of the Whittlesea Planning Scheme.

The amendment comes into operation on the date this notice is published in the Government Gazette.

The amendment:

1. rezones land on the north east corner of Plenty Road and Development Boulevard, South Morang from a Latrobe Research and Development Zone to a Restricted Business Zone with a gross leasable floor area limit of 4500 square metres and the requirement for at least 300 car spaces;
2. reduces the maximum gross leasable floorspace from 3000 square metres to 1000 square metres in the Latrobe Research and Development Zone.

A copy of the amendment can be inspected, free of charge, during office hours at the Department of Planning and Development, Ground Floor, 477 Collins Street, Melbourne and at the offices of the City of Whittlesea, Ferres Boulevard, South Morang.

GEOFF CODE
Manager
Planning Co-ordination Branch
Department of Planning and Development

Planning and Environment Act 1987
PRESTON PLANNING SCHEME
Notice of Approval of Amendment
Amendment L48

The Minister for Planning has approved Amendment L48 to the Local Section of the Preston Planning Scheme.

The amendment comes into operation on the date this notice is published in the Government Gazette.

The amendment rezones land at 1083-1085 and 1087-1093 Plenty Road, Bundoora, and an abutting parcel of land to the west, from Existing Public Purposes (Health Department) Reservation to Residential C Zone and Existing Public Open Space Reservation.

A copy of the amendment can be inspected, free of charge, during office hours at the Department of Planning and Development, Ground Floor, 477 Collins Street, Melbourne and at the offices of the City of Preston, 350 High Street, Preston.

GEOFF CODE
Manager

Planning Co-ordination Branch
Department of Planning and Development

Planning and Environment Act 1987
MOORABBIN PLANNING SCHEME
Notice of Approval of Amendment
Amendment L35

The Minister for Planning has approved Amendment L35 to the Local Section of the Moorabbin Planning Scheme.

The amendment comes into operation on the date this notice is published in the Government Gazette.

The amendment modifies the site specific control relating to the Capital Golf Course, Centre Dandenong Road, Heatherton, to vary the length and design of the course, to delete the existing approved residential development, replace it with 195 golf lodge units and modify the land description to reflect recent land purchases.

A copy of the amendment can be inspected, free of charge, during office hours at the Department of Planning and Development, Ground Floor, 477 Collins Street, Melbourne and at the offices of the City of Moorabbin, 999 Nepean Highway, Moorabbin.

GEOFF CODE
Manager

Planning Co-ordination Branch
Department of Planning and Development

Planning and Environment Act 1987
SPRINGVALE PLANNING SCHEME
Notice of Approval of Amendment
Amendment L64

The Minister for Planning has approved Amendment L64 to the Local Section of the Springvale Planning Scheme.

The amendment comes into operation on the date this notice is published in the Government Gazette.

The amendment allows the expansion of Inghams Enterprises' chicken processing plant at 219-229 Spring Road, Dingley Village, onto adjoining land without requiring further planning approval. The expansion is to provide carparking areas, access and further landscaping areas. No extensions are proposed to the building area.

A copy of the amendment can be inspected, free of charge, during office hours at the Department of Planning and Development, Ground Floor, 477 Collins Street, Melbourne and at the offices of the City of Springvale, 397-405 Springvale Road, Springvale.

GEOFF CODE
Manager

Planning Co-ordination Branch
Department of Planning and Development

Planning and Environment Act 1987
SANDRINGHAM PLANNING SCHEME
Notice of Approval of Amendment
Amendment L9

The Minister for Planning has approved Amendment L9 to the Local Section of the Sandringham Planning Scheme.

The amendment comes into operation on the date this notice is published in the Government Gazette.

The amendment affects land at 122 Beach Road and 2-8 Bay Road, Sandringham. It—

rezones the land from part Restricted Business Zone and part Office Zone to Residential C Zone;

introduces site specific controls which will apply to the use and development of the land for the purpose of multi-purpose residential dwellings;

introduces a Concept Plan of Development as an incorporated document which sets out the general development requirements for the land;

exempts the development of the land from the present 6 metre, 2 storey height controls;

closes the existing public accessway through the land and creates a new public accessway along the rear of properties fronting Bay Road; and replaces 44 existing public carparking places.

1226 G 20 19 May 1994

A copy of the amendment can be inspected, free of charge, during office hours at the Department of Planning and Development, Ground Floor, 477 Collins Street, Melbourne and at the offices of the City of Sandringham, Royal Avenue, Sandringham.

GEOFF CODE
Manager
Planning Co-ordination Branch
Department of Planning and Development

Planning and Environment Act 1987
ALL PLANNING SCHEMES IN VICTORIA
Notice of Approval of Amendment
Amendment S33

The Minister for Planning has approved the above amendment.

The amendment comes into operation on the date this notice is published in the Government Gazette.

The amendment changes the State Section of all planning schemes in Victoria by introducing a statewide definition of bed and breakfast accommodation and provides standard provisions to allow bed and breakfast accommodation without a permit.

A copy of the amendment can be inspected free of charge during office hours at the Department of Planning and Development, Ground Floor, 477 Collins Street, Melbourne; the Upper Yarra Valley and Dandenong Ranges Authority, 5 John Street, Lilydale; the Loddon-Campaspe Regional Planning Authority, 391 Hargreaves Street, Bendigo; the Alpine Resorts Commission, Level 4, AMEV House, 1013 Whitehorse Road, Box Hill; the Latrobe Regional Commission, 43 Grey Street, Traralgon and at the office of each municipal Council in Victoria.

GEOFF CODE
Manager
Planning Co-ordination Branch
Department of Planning and Development

Planning and Environment Act 1987
WERRIBEE PLANNING SCHEME
Notice of Approval of Amendment
Amendment L71

The Minister for Planning has approved Amendment L71 to the Local Section of the Werribee Planning Scheme.

Victoria Government Gazette

The amendment comes into operation on the date this notice is published in the Government Gazette.

The amendment:

rezones land in Bolton Road, Wyndham Vale and Shaws Road, Werribee, being connected with the Werribee River bridge and the north-west road link;

from various zones and reservations to Proposed Secondary Road Reservation;
from Proposed and Existing Secondary Road Reservations to Reserved Living zone and Existing Public Open Space Reservation;

rezones land north of Shaws Road, Werribee, from Landscape Interest A to Reserved Living zone;

rezones land south of Shaws Road, Werribee, from Reserved Living zone to Proposed Public Open Space Reservation; and

inserts a new clause to exempt roadworks in the road reservations of the Werribee River bridge north-west link from the State Section provisions for native vegetation.

A copy of the amendment can be inspected free of charge during office hours at the Department of Planning and Development, Ground Floor, 477 Collins Street, Melbourne and at the offices of the City of Werribee, 45 Princes Highway, Werribee.

GEOFF CODE
Manager
Planning Co-ordination Branch
Department of Planning and Development

Health Services Act 1988

I declare that the Wodonga District Hospital Quality Assurance Committee, as outlined in their Quality Assurance Plan, is an approved Quality Assurance Body in accordance with section 139 of the Health Services Act 1988.

Statutory Immunity will be provided to the Quality Assurance Committee to consider confidential information about specific aspects of clinical practice or the clinical competence of those persons providing the services.

Statutory Immunity is provided for a period of 3 years from 1 June 1994. At the conclusion

Victoria Government Gazette

of this period, the Quality Assurance Plan will be reviewed and if necessary amended prior to seeking approval for a further period of time.

MARIE TEHAN
Minister for Health

Department of Finance
SALE OF CROWN PROPERTY BY PUBLIC
AUCTION

On Wednesday, 22 June 1994 at 3.00 p.m. on site.

Address of Property: 380 William Street, Melbourne.

Crown Description: Allotment 1A, Section B, Parish of Melbourne North, City of Melbourne.

Area: 1219m²

Terms of Sale: 15% Deposit, with balance due on 22 June 1995.

Officer co-ordinating sale: Ron Archibald, Property Consultant, Asset Management Division, Department of Finance, 4/35 Spring Street, Melbourne 3000.

Selling Agent: Richard Ellis, 101 Collins Street, Melbourne.

IAN SMITH
Minister for Finance

Ministry of Finance
SALE OF CROWN LAND BY PUBLIC
AUCTION

Reference No. GL17775

On Saturday, 25 June 1994 at 10.30 a.m. on site.

Location of Land: 29 Robinson Road, Narre Warren.

Crown Description: Allotments 21A and 21B Section 2 Parish of Berwick.

Terms of Sale: 10% Deposit, balance 60 days.

Area: 6616m² and 6539m² respectively.

Officer Co-ordinating Sale: Helen Mevius, Property Consultant, Asset Management Division, Ministry of Finance, 35 Spring Street, Melbourne.

Selling Agent: Donaldson Estate Agents, 43-45 Webb Street, Narre Warren.

IAN SMITH
Minister for Finance

G 20 19 May 1994 1227

Department of Finance
SALE OF CROWN LAND BY PUBLIC
TENDER

Reference: P201658

Tenders close 2.00 p.m. Tuesday, 21 June 1994.

Property Address: High Street, Glenrowan.

Crown Description: Allotment 10, Section 3, Township of Glenrowan.

Area: 2023 square metres.

Terms of Sale: 10% deposit, balance 60 days.

Tenders: To be addressed to Land Sales Tender Box No. 2, Department of Conservation and Natural Resources, 'Tara Court', Ford Street, Wangaratta 3677.

Tender Deposit: 10% of tendered amount to be lodged with tender.

Application Form: Available on request.

Co-ordinating Officer: Frank Holt, Asset Sales Officer, Department of Conservation and Natural Resources, 'Tara Court', Ford Street, Wangaratta. Telephone 057 215 022.

IAN SMITH
Minister for Finance

Department of Finance
SALE OF CROWN LAND BY PUBLIC
TENDER

Reference: 30AC/PL

Tenders close 2.00 p.m. Thursday, 16 June 1994.

Property Address: Lake Baker Road, Lake Boga.

Crown Description: Allotment 6B Section B Parish of Kunat Kunat.

Area: 20.70 hectares.

Terms of Sale: 10% deposit, balance 60 days.

Tenders: Addressed to Crown Land Sales Tender Box, Ref: 30AC/PL, Department of Conservation and Natural Resources, 253 Eleventh Street, Mildura 3500.

Tender Deposit: 10% of tendered amount to be lodged with tender.

Application Form: Available on request.

Co-ordinating Officer: Les Trollope, Land Sales Officer, Department of Conservation and Natural Resources, Mildura. Telephone (050) 22 3014.

IAN SMITH
Minister for Finance

APPOINTMENTS

**APPOINTMENT OF HONORARY
PROBATION OFFICERS**

I, John Mollett (Regional Director, Gippsland) of Department Health and Community Services, Gippsland Region, under section 34 (4) of the **Children and Young Persons Act 1989** appoint the undermentioned persons as Honorary Probation Officers for the Children's Court in the State of Victoria for the period ending 31 December 1995:

Pauline Stats
Margaret Bassett
Dwana Thomas
Dated 5 May 1994

JOHN MOLLETT
Regional Director
Gippsland

Children's Court in the State of Victoria for the period ending 31 December 1995:

Karen Anders
Jennifer Ball
Isitolo Filo
Daniel Henne
Jeanette Swindley
Dated 5 May 1994

JOHN MOLLETT
Regional Director
Gippsland

**REVOCATION OF APPOINTMENT OF
HONORARY PROBATION OFFICERS**

I, John Mollett (Regional Director, Gippsland) of Department Health and Community Services, Gippsland Region, under section 34 (4) of the **Children and Young Persons Act 1989** revoke the appointment of the undermentioned persons as Honorary Probation Officers for the Children's Court in the State of Victoria:

Grace Gent
William Richardson
John Grace
Mary Nativo
Kay Bell
Joy Crebbin
Pauline Statts
Dated 5 May 1994

JOHN MOLLETT
Regional Director
Gippsland

**APPOINTMENT OF HONORARY
PROBATION OFFICERS**

I, John Mollett (Regional Director, Gippsland) of Department Health and Community Services, Gippsland Region, under section 34 (4) of the **Children and Young Persons Act 1989** appoint the undermentioned persons as Honorary Probation Officers for the

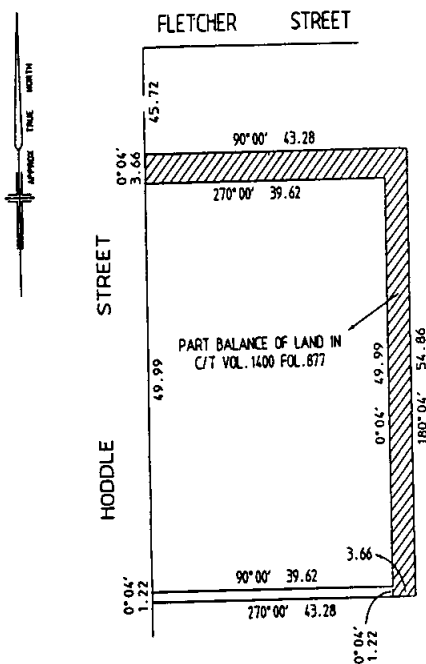
ORDERS IN COUNCIL

**Urban Land Authority Act 1979
UNUSED ROAD CLOSURE
Essendon**

On recommendation of the Urban Land Authority, in accordance with section 15 of the Urban Land Authority Act 1979, the Governor in Council by order pursuant to that section closes the following unused road:

**MUNICIPAL DISTRICT OF THE CITY OF
ESSENDON**

DOUTTA GALLA—The road in the Parish of Douтта Galla as indicated by hatching on the plan attached.



Dated 10 May 1994
Responsible Minister:
ROBER MACLELLAN
Minister for Planning

KATHY WILSON
Acting Clerk of the Executive Council

**Estate Agents Act 1980
ORDER**

The Governor in Council under section 60 of the Estate Agents Act 1980 makes the following Order:

It is declared that Citibank Savings Limited being a financial institution which has entered into an arrangement with the Estate Agents Board for the keeping of estate agents' trust accounts under section 60 (1) of the Act, is an authorised financial institution for the purposes of section 60 of the Estate Agents Act 1980.

Dated 27 April 1994

Responsible Minister:

JAN WADE

Minister for Fair Trading

KATHY WILSON

Acting Clerk of the Executive Council

Control of Weapons Act 1990

The Governor in Council under section 5 (1) of the Control of Weapons Act 1990, grants the following exemptions:

The Victoria Police Force to enable it to conduct, over a limited time in specified police districts, an operational trial of oleoresin capsicum sprays.

Mr Simon Dash to enable him to supply oleoresin capsicum sprays to the Victoria Police Force in sufficient numbers to enable it to conduct an operational trial.

Dated 12 April 1994

Responsible Minister:

PATRICK McNAMARA

Deputy Premier

Minister for Police and Emergency Services

KATHY WILSON

Acting Clerk of the Executive Council

**Urban Land Authority Act 1979
REMOVAL OF EASEMENTS
Essendon**

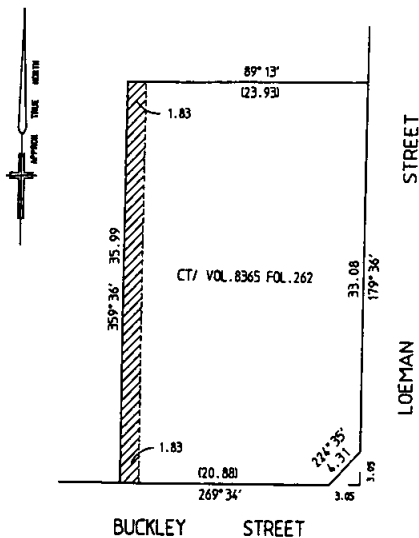
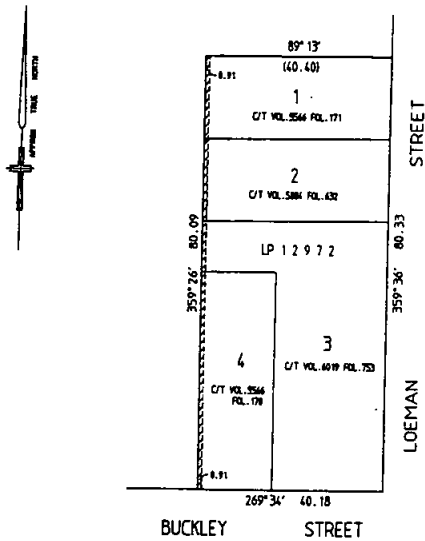
On recommendation of the Urban Land Authority, in accordance with section 15 of the Urban Land Authority Act 1979, the

1230 G 20 19 May 1994

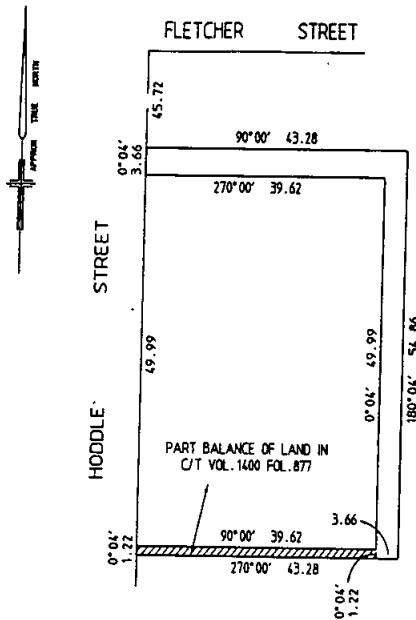
Governor in Council by order pursuant to that section removes the following easements:

MUNICIPAL DISTRICT OF THE CITY OF ESSENDON

DOUTTA GALLA—The easements in the Parish of Dousta Galla as indicated by hatching on the attached plans.



Victoria Government Gazette



Dated 10 May 1994
Responsible Minister:
ROBERT MACLELLAN
Minister for Planning

KATHY WILSON
Acting Clerk of the Executive Council

Crown Land (Reserves) Act 1978
NOTICE OF INTENTION

The Governor in Council under section 10 of the **Crown Land (Reserves) Act 1978** gives notice of intention to revoke the following temporary reservations:

COLIGNAN—The temporary reservation by Order in Council of 5 March 1946 of 8094 square metres of land in Section B, Parish of Colignan as a site for State School purposes—(Rs 5751).

COLIGNAN—The temporary reservation by Order in Council of 24 February 1981 of 2200 square metres, more or less, of land being Crown Allotment 9, Section B, Parish of Colignan as a site for State School purposes—(Rs 5751).

CRESWICK—The temporary reservation by Order in Council of 23 August 1977 of 12.15 hectares of land being Crown Allotment 1A,

Section 21, Crown Allotment 9, Section 23 and Crown Allotment 1, Section 59, Township of Creswick, Parish of Creswick as a site for Public Purposes (Forests Commission Purposes), so far only as the portion containing 1686 square metres shown as Crown Allotment 1A, Section 21, Township of Creswick on Certified Plan No. 112787 lodged in the Central Plan Office—(Rs 10424).

ECHUCA NORTH—The temporary reservation by Order in Council of 17 April 1896 of 8094 square metres of land being subdivision 11 of Allotment 28H, Parish of Echuca North as a site for a State School—(P 164017).

ECHUCA NORTH—The temporary reservation by Order in Council of 8 July 1909 of 2023 square metres of land being subdivision 10 of Allotment 28H, Parish of Echuca North as a site for a State School in addition to and adjoining the site temporarily reserved therefor by Order in Council of 17 April 1896—(P 164017).

ECHUCA NORTH—The temporary reservation by Order in Council of 19 February 1913 of 2529 square metres of land in the Parish of Echuca North as a site for a State School in addition to and adjoining the site temporarily reserved therefor by Orders in Council of 17 April 1896 and 8 July 1909—(P 164017).

ELDORADO—The temporary reservation by Order in Council of 19 April 1869 of an area of 8094 square metres of land being Crown Allotment 1, Section 5, Township of Eldorado as a site for Common School purposes revoked as to part by Order in Council of 30 September 1969 so far as the balance remaining containing 6930 square metres—(Rs 9207).

ELDORADO—The temporary reservation by Order in Council of 21 February 1876 of 1037 square metres of land in the Township of Eldorado as a site for Public Purposes in addition to and adjoining the site temporarily reserved for Common School purposes by Order in Council of 19 April 1869—(Rs 9207).

KIRKSTALL—The temporary reservation by Order in Council of 10 March 1873 of 6070 square metres of land in Section 13, Township of Kirkstall as a site for State School purposes in addition to and adjoining the site temporarily reserved for National School purposes by Order in Council of 4 December 1860—(P 042443).

KIRKSTALL—The temporary reservation by Order in Council of 23 December 1879 of 4300 square metres of land in Section 13,

Township of Kirkstall as a site for Public Purposes (State School) in addition to the sites temporarily reserved for National School by Order in Council of 4 December 1860 and for State School by Order in Council of 10 March 1873—(P 042443).

MILDURA—The temporary reservation by Order in Council of 3 August 1971 of 6424 square metres of land adjoining Crown Allotment 171B, Section B, Parish of Mildura as a site for State School purposes—(Rs 9502).

NANDALY—The temporary reservation by Order in Council of 8 June 1915 of 1.68 hectares of land in the Township of Nandalay as a site for a State School—(Rs 1227).

TYNTYNDER WEST—The temporary reservation by Order in Council of 20 January 1987 of 8555 square metres of land being Crown Allotment 39X, Parish of Tyntynder West as a site for a State School—(Rs 13310).

Dated 17 May 1994

Responsible Minister:

M. A. BIRRELL

Minister for Conservation and Environment

KATHY WILSON

Acting Clerk of the Executive Council

**Historic Buildings Act 1981 (No. 9667)
AMENDMENT OF REGISTER OF
HISTORIC BUILDINGS**

Under section 14 of the **Historic Buildings Act 1981** the Governor in Council amends the Register by adding Historic Building No. 1023.

Ornamental Tramway Overhead Poles, Dandenong Road (Cities of St. Kilda, Prahran, Caulfield and Malvern); Peel Street, North Melbourne (City of Melbourne); Fitzroy Street (City of St. Kilda); Victoria Parade, East Melbourne (City of Melbourne).

(To the extent of:

All the ornamental tramway overhead pole assemblies in Dandenong Road (Cities of St. Kilda, Prahran, Caulfield and Malvern), numbered 13–89 inclusive, but excluding pole assembly Nos 16, 26, 40, 44, 59, 60 and 61 which have been removed, and pole assembly Nos 19, 49, 71A and 72 which are not original.

All the ornamental tramway overhead pole assemblies in Peel Street, North Melbourne (City of Melbourne), numbered 3–15

1232 G 20 19 May 1994

inclusive, but excluding pole assembly Nos 4 and 5, which have been removed.

All the ornamental tramway overhead pole assemblies in Fitzroy Street (City of St. Kilda) numbered 7-34 inclusive, but excluding pole assembly Nos 20 and 33, which have been removed.

All the ornamental tramway overhead pole assemblies in Victoria Parade, East Melbourne (City of Melbourne) numbered 79-113 inclusive, but excluding pole assembly Nos 80 and 81, which have been removed.)

Dated 17 May 1994

Responsible Minister:
ROBERT MACLELLAN
Minister for Planning

KATHY WILSON
Acting Clerk of the Executive Council

Historic Buildings Act 1981 (No. 9667)
AMENDMENT OF REGISTER OF
HISTORIC BUILDINGS

Under section 14 of the **Historic Buildings Act 1981** the Governor in Council amends the Register by adding Historic Building No. 1022.

Former Independent Church, 246 Malvern Road, Prahran.

(To the extent of:

All of the building known as the former Independent Church marked B1 on Plan No. 603452, signed by the Chairperson, Historic Buildings Council and held by the Director, Historic Buildings Council; and

All of the land marked L1 on Plan No. 603452 signed by the Chairperson, Historic Buildings Council and held by the Director, Historic Buildings Council, being part of the land described in Certificate of Title, Volume 8705, Folio 106.)

Dated 17 May 1994

Responsible Minister:
ROBERT MACLELLAN
Minister for Planning

KATHY WILSON
Acting Clerk of the Executive Council

Victoria Government Gazette

Crown Land (Reserves) Act 1978
REVOCATION OF TEMPORARY
RESERVATION

The Governor in Council under section 11 (2) of the **Crown Land (Reserves) Act 1978** revokes the following temporary reservation:

PORTLAND—The temporary reservation by Order in Council of 27 April 1983 of 1975 square metres of land being Crown Allotment 1A, Section 39, Township of Portland as a site for Community Health Centre purposes—(Rs 12434).

Dated 17 May 1994

Responsible Minister:
M. A. BIRRELL
Minister for Conservation and Environment

KATHY WILSON
Acting Clerk of the Executive Council

Crown Land (Reserves) Act 1978
NOTICE OF INTENTION

The Governor in Council under section 10 of the **Crown Land (Reserves) Act 1978** gives notice of intention to revoke the following temporary reservation:

DEDERANG—The temporary reservation by Orders in Council of 17 December 1889 and 6 August 1903 of 1-214 hectares of land in the Township of Dederang (formerly parts of Allotment 3, Section 7) as sites for police purposes, so far only as the portion containing 2130 square metres shown as Crown Allotment 30C, Section 7, Township of Dederang on Certified Plan No. 112793 lodged in the Central Plan Office—(Rs 2232).

Dated 17 May 1994

Responsible Minister:
M. A. BIRRELL
Minister for Conservation and Environment

KATHY WILSON
Acting Clerk of the Executive Council

Crown Land (Reserves) Act 1978
REVOCATION OF TEMPORARY
RESERVATIONS

The Governor in Council under section 10 of the **Crown Land (Reserves) Act 1978** revokes the following temporary reservations:

CHILTERN—The temporary reservation by Order in Council of 29 April 1890 of 2-2814

hectares of land in the Township of Chiltern as a site for police purposes, revoked as to part by various Orders, so far only as the portion containing 1482 square metres shown as Crown Allotment 25B, Section 6, Township of Chiltern, Parish of Chiltern on Certified Plan No. 112584 lodged in the Central Plan Office—(Rs 307).

SALE—The temporary reservation by Order in Council of 31 July 1865 of 4047 square metres of land being Crown Allotments 4 and 5, Section A, Township of Sale as a site for police purposes, so far only as the portion containing 913 square metres shown as Crown Allotment 4A, Section A, Township of Sale on Certified Plan No. 112702 lodged in the Central Plan Office—(15/6708).

Dated 17 May 1994

Responsible Minister:
M. A. BIRRELL
Minister for Conservation and Environment

KATHY WILSON
Acting Clerk of the Executive Council

Crown Land (Reserves) Act 1978
NOTICE OF INTENTION

The Governor in Council under section 10 of the **Crown Land (Reserves) Act 1978** gives notice of intention to revoke the following temporary reservation:

ELPHINSTONE—The temporary reservation by Order in Council of 9 February 1892 of 6.996 hectares of land in the Township of Elphinstone as a site for Water Supply purposes, so far only as the portion containing 5.548 hectares shown as Crown Allotment 4B, Section 28, Township of Elphinstone on Certified Plan No. 112548 lodged in the Central Plan Office—(Rs 11596).

Dated 17 May 1994

Responsible Minister:
M. A. BIRRELL
Minister for Conservation and Environment

KATHY WILSON
Acting Clerk of the Executive Council

Crown Land (Reserves) Act 1978
REVOCATION OF TEMPORARY
RESERVATIONS

The Governor in Council under section 10 of the **Crown Land (Reserves) Act 1978** revokes the following temporary reservations:

AXEDALE—The temporary reservation by Order in Council of 8 May 1928 of 4047 square metres of land being Crown Allotment 11B, Section 8, Parish of Axedale as a site for State School purposes—(P 131981).

BOGA—The temporary reservation by Order in Council of 30 May 1961 of 1.143 hectares, more or less, of land in the Parish of Boga as a site for water supply purposes so far only as the portion containing 2471 square metres shown as Crown Allotment A10, Parish of Boga on Certified Plan No. 110570 lodged in the Central Plan Office—(Rs 8039).

BRUTHEN—The temporary reservation by Order in Council of 15 October 1957 of 2833 square metres of land in the Township of Bruthen as a site for the purposes of the Forests Acts so far only as the portion containing 868 square metres shown as Crown Allotment 15R, Township of Bruthen, Parish of Tambo on Certified Plan No. 112240 lodged in the Central Plan Office—(Rs 7666).

BYAMBYNEE—The temporary reservation by Order in Council of 18 September 1899 of 8094 square metres of land in the Parish of Byambynee (formerly part of Allotments 52B and 53, Section 11) as a site for a State School—(P 043062).

EVERTON—The temporary reservation by Order in Council of 15 September 1873 of 8094 square metres of land adjoining Crown Allotment 21A, Parish of Everton as a site for a State School—(Rs 6861).

GARVOC—The temporary reservation by Order in Council of 31 January 1871 of 4047 square metres of land in the Township of Garvoc (formerly Allotments 1 and 2, Section 6) as a site for Common School purposes, revoked as to part by Order in Council of 1 May 1888 so far as the balance remaining—(Rs 6640).

GARVOC—The temporary reservation by Order in Council of 16 July 1873 of 1.214 hectares of land in the Township of Garvoc (formerly Allotments 3, 4, 5, 6, 7 and 8, Section 6) as a site for State School purposes, revoked as to part by Order in Council of 1 May 1888 so far as the balance remaining—(Rs 6640).

GRETA—The temporary reservation by Order in Council of 7 September 1874 of 2·023 hectares of land in the Parish of Greta (formerly part of Allotment 1A, Section 32) as a site for State School Purposes—(Rs 6557).

LAANECOORIE—The temporary reservation by Order in Council of 29 February 1864 of 4047 square metres of land in Section 1, Parish of Laanecoorie as a site for a Common School—(P 132636).

LAANECOORIE—The temporary reservation by Order in Council of 7 January 1878 of 6070 square metres of land in the Parish of Laanecoorie as a site for Public Purposes (State School) in addition to and adjoining the site temporarily reserved for a Common School by Order in Council of 29 February 1864—(P 132636).

MEPUNGA—The temporary reservation by Order in Council of 7 April 1937 of 8094 square metres of land in the Parish of Mepunga (formerly part of subdivision B, Allotment 1082) as a site for a State School—(Rs 4677).

PURNIM—The temporary reservation by Order in Council of 29 December 1869 of 8094 square metres of land adjoining Crown Allotment 8A, Parish of Purnim as a site for Common School purposes—(P 042581).

ST. HELENS—The temporary reservation by Order in Council of 6 October 1873 of 4047 square metres of land in the Parish of St. Helens (formerly part of Allotment 144) as a site for State School purposes—(P 044130).

TALLANGATTA—The temporary reservation by Order in Council of 1 April 1878 of 8094 square metres of land in the Parish of Tallangatta (formerly part of Allotment 97) as a site for public purposes (State School)—(P 041400).

Dated 17 May 1994

Responsible Minister:

M. A. BIRRELL

Minister for Conservation and Environment

KATHY WILSON

Acting Clerk of the Executive Council

Crown Land (Reserves) Act 1978

NOTICE OF INTENTION

The Governor in Council under section 10 of the **Crown Land (Reserves) Act 1978** gives notice of intention to revoke the following temporary reservations:

MOORABBIN—The temporary reservation by Order in Council of 16 March 1955 of 582 square metres of land in the Parish of Moorabbin as a site for Police Purposes—(Rs 7339).

MOORABBIN—The temporary reservation by Order in Council of 8 February 1955 of 708 square metres of land in the Parish of Moorabbin as a site for Police Purposes—(Rs 7325).

MOORABBIN—The temporary reservation by Order in Council of 7 February 1950 of 422 square metres of land in the Parish of Moorabbin as a site for Police Purposes—(Rs 6508).

MOORABBIN—The temporary reservation by Order in Council of 30 October 1973 of 1071 square metres of land being Crown Allotment 6A, Parish of Moorabbin as a site for Police Purposes—(Rs 9770).

Dated 17 May 1994

Responsible Minister:

M. A. BIRRELL

Minister for Conservation and Environment

KATHY WILSON

Acting Clerk of the Executive Council

Crown Land (Reserves) Act 1978

REVOCATION OF TEMPORARY RESERVATIONS

The Governor in Council under section 10 of the **Crown Land (Reserves) Act 1978** revokes the following temporary reservations:

BUNGULUKE—The temporary reservation by Order in Council of 18 July 1878 of 8018 square metres of land adjoining Crown Allotment 5, Parish of Bunguluke as a site for Public purposes (State School)—(L5 3584).

EDENHOPE—The temporary reservation by Order in Council of 28 October 1872 of 4047 square metres of land (formerly Allotment 2, Section 8), Township of Edenhope as a site for Police purposes, revoked as to part by Order in Council of 5 July 1955 so far only as the portion containing 3391 square metres shown as Crown Allotments 1A, 1B, 1C and 1E, Section 8, Township of Edenhope on Certified Plan No. 112685 lodged in the Central Plan Office—(Rs 7314).

EPPING—The temporary reservation by Order in Council of 9 May 1864 of 2226 square metres of land being Crown Allotment 12, Block 16, Township of Epping, Parish of Wollert as a site for police purposes—(Rs 6304).

EPPING—The temporary reservation by Order in Council of 18 July 1864 of 2428 square metres of land being Crown Allotment 11, Block 16, Township of Epping, Parish of Wollert as a site for police purposes in addition to the site temporarily reserved for police purposes by Order in Council of 9 May 1864—(Rs 6304).

KEELBUNDORA—The temporary reservation by Order in Council of 30 April 1957 of 708 square metres of land in the Parish of Keelbundora as a site for police purposes—(Rs 7561).

KERRIE—The temporary reservation by Order in Council of 29 May 1984 of 2250 square metres, more or less, of land being Crown Allotment 15A, Section 2, Parish of Kerrie as a site for Public purposes (Country Fire Authority purposes)—(Rs 12653).

NATHALIA—The temporary reservation by Order in Council of 25 June 1986 of 920 square metres of land being Crown Allotment 6A, Section 7, Township of Nathalia, Parish of Barwo as a site for police purposes—(Rs 12998).

OXLEY—The temporary reservation by Order in Council of 15 April 1872 of 8094 square metres of land in Section 2A, Township of Oxley, Parish of Oxley as a site for Oxley Shire Pound purposes—(P 200130).

Dated 17 May 1994

Responsible Minister:

M. A. BIRRELL

Minister for Conservation and Environment

KATHY WILSON

Acting Clerk of the Executive Council

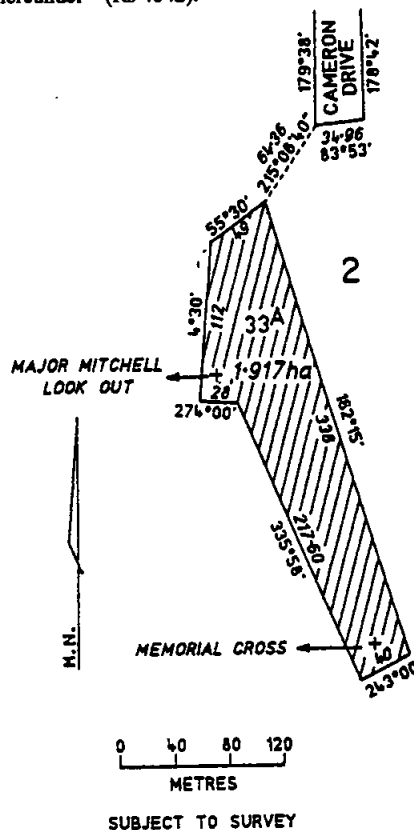
**Crown Land (Reserves) Act 1978
CROWN LAND TEMPORARILY
RESERVED**

The Governor in Council under section 4 of the Crown Land (Reserves) Act 1978 temporarily reserves the following Crown land for the purpose mentioned.

**MUNICIPAL DISTRICT OF THE SHIRE OF
GISBORNE**

MACEDON—War Memorial, 1-917 hectares being Crown Allotment 33A, Section 2, Parish

of Macedon as indicated by hatching on plan hereunder—(Rs 4042).



Dated 17 May 1994

Responsible Minister:

M. A. BIRRELL

Minister for Conservation and Environment

KATHY WILSON

Acting Clerk of the Executive Council

**Crown Land (Reserves) Act 1978
INCORPORATION OF COMMITTEE OF
MANAGEMENT OF BEAUFORT
SWIMMING POOL, DRAINAGE AND
PLANTATION RESERVE**

The Governor in Council under section 14A (1) of the Crown Land (Reserves) Act 1978, being satisfied that it is in the public interests to declare to be a corporation the Committee of Management

1236 G 20 19 May 1994

appointed under section 14 (2) of the Act of the lands described in the schedule hereunder—

- (a) declares that the Committee of Management shall be a corporation;
- (b) assigns the name "Beaufort Swimming Pool Committee of Management Incorporated" to the corporation; and

under section 14B (3) of the Act, appoints Peter Humphries to be Chairperson of the corporation.

SCHEDULE

The remaining land in the Township of Beaufort temporarily reserved by Order in Council of 22 May 1951 as a site for swimming pool, drainage and plantation purposes— (Rs 6662).

Dated 17 May 1994

Responsible Minister:

M. A. BIRRELL

Minister for Conservation and Environment

KATHY WILSON

Acting Clerk of the Executive Council

Land Act 1958

SALE OF CROWN LAND BY PRIVATE TREATY

The Governor in Council, pursuant to section 99A (1) (a) of the Land Act 1958, approves the sale by private treaty of the Crown land described below:

<i>Property Address</i>	<i>Crown Description and Certified Plan No.</i>
41-43 Scoresby Road, Bayswater	Crown Allotment 58D, Parish of Scoresby as described on Certified Plan No. 112310.

Dated 17 May 1994

Responsible Minister:

IAN SMITH

Minister for Finance

KATHY WILSON

Acting Clerk of the Executive Council

Land Act 1958

UNUSED ROADS CLOSED

The Governor in Council under section 349 of the Land Act 1958 and with the consents in writing of the municipalities concerned and the

Victoria Government Gazette

adjoining owners closes the following unused roads:

MUNICIPAL DISTRICT OF THE SHIRE OF PORTLAND

DRIK DRIK—The road in the Parish of Drik Drik shown as Crown Allotment 7A, Section 3, on Certified Plan No. 112604 lodged in the Central Plan Office—(L2/3341).

MUNICIPAL DISTRICT OF THE CITY OF WHITTLESEA

KALKALLO—The road in the Township of Kalkallo, Parish of Kalkallo shown as Crown Allotment 1A, Section 14 on Certified Plan No. 112075 lodged in the Central Plan Office—(GL 15600).

MUNICIPAL DISTRICT OF THE SHIRE OF KARKAROO

WOOMELANG—The road in the Township of Woomelang, Parish of Cronomby shown as Crown Allotment 11A, Section 7 on Certified Plan No. 112779 lodged in the Central Plan Office—(L5-3552).

Dated 17 May 1994

Responsible Minister:

M. A. BIRRELL

Minister for Conservation and Environment

KATHY WILSON

Acting Clerk of the Executive Council

Land Act 1958

UNUSED ROADS CLOSED

The Governor in Council under section 349 of the Land Act 1958 closes the following unused road:

MUNICIPAL DISTRICT OF THE CITY OF GREATER GEELONG

TORQUAY—The road in the Township of Torquay, Parish of Puebla shown as Crown Allotments 10A, 11A, 12A and 13A, Section 9 on Certified Plan No. 111096 lodged in the Central Plan Office—(L1-4366).

Dated 17 May 1994

Responsible Minister:

M. A. BIRRELL

Minister for Conservation and Environment

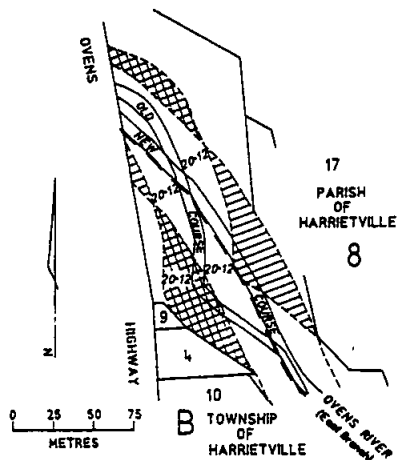
KATHY WILSON

Acting Clerk of the Executive Council

**Crown Land (Reserves) Act 1978
AMENDMENT OF PERMANENT
RESERVATION OF LAND**

The Governor in Council under section 11 (1) of the **Crown Land (Reserves) Act 1978** amends the Order in Council of 23 May 1881 of the permanent reservation for public purposes of inter alia, the Crown land containing the bed and 20.12 metres from each bank of the Ovens River (including its eastern and western branches) between its source and junction with Morses Creek by—

- (a) adding to the area permanently reserved the lands in the Parish of Harrierville as indicated by hatching on plan hereunder; and
- (b) excision from the area permanently reserved the lands in the Township of Harrierville as indicated by cross-hatching on the plan—(L8/987).



Dated 17 May 1994
Responsible Minister:
M. A. BIRRELL
Minister for Conservation and Environment

KATHY WILSON
Acting Clerk of the Executive Council

**Land Act 1958
UNUSED ROADS CLOSED**

The Governor in Council under section 349 of the **Land Act 1958** and with the consents in writing of the municipalities concerned and the

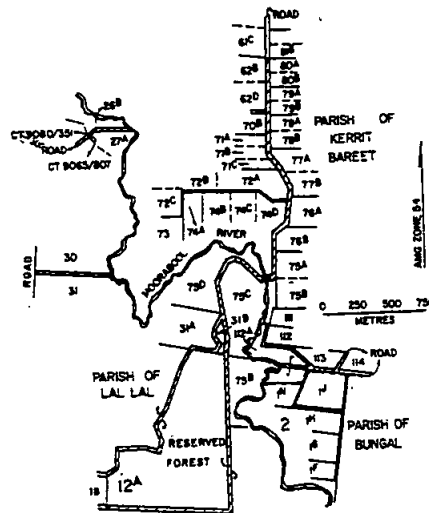
adjoining owners closes the following unused roads:

**MUNICIPAL DISTRICT OF THE SHIRE OF
SWAN HILL**

BUMBANG—The road in the Parish of Bumbang shown as Crown Allotment A21, Section A on Certified Plan No. 112094 lodged in the Central Plan Office—(L5-3133).

**MUNICIPAL DISTRICT OF THE SHIRE OF
BUNINYONG**

BUNGAL, KERRIT BAREET and LAL LAL—The roads in the Parishes of Bungal, Kerrit Bareet and Lal Lal as indicated by hatching on plan hereunder—(C 100229).



Dated 17 May 1994
Responsible Minister:
M. A. BIRRELL
Minister for Conservation and Environment

KATHY WILSON
Acting Clerk of the Executive Council

1238 G 20 19 May 1994

Victoria Government Gazette

**NOTICE OF MAKING OF STATUTORY
RULES WHICH ARE NOT YET
AVAILABLE**

**NOTICE OF MAKING AND AVAILABILITY
OF STATUTORY RULES**

Notice is given of the making of the following
Statutory Rules:

**Criminal Injuries
Compensation Act
1983**

64/1994 Criminal Injuries
Compensation (Interim)
Regulations 1994

In pursuance of the provisions of the
Subordinate Legislation Act 1962 and the
Regulations made thereunder notice is given of the
making and availability of the following Statutory
Rules:

Note: The date specified after each Statutory
Rule is the date it was first obtainable from—
The Law Printer
28 Queensbridge Street, South Melbourne, 3205
Tel: 242 4600

**National Parks Act
1975**

59/1994 National Parks (Fees and
Charges) (Amendment)
Regulations 1994

12 May 1994 Code A

Racing Act 1958

62/1994 Racing (Racing Appeals
Tribunal) Regulations
1994

13 May 1994 Code A

The retail prices and price codes below will apply from 2 August 1993 to the following products: Acts (New, Reissue and Reprint), Statutory Rules (New, Reissue and Reprint), Parliamentary Papers, Bills and Reports, Special and Periodical Gazettes, and Industrial Awards.

<i>Price Code</i>	<i>No. of Pages (Including cover and blank pages)</i>	<i>Price</i>
A	1-16	\$2.70
B	17-32	\$4.00
C	33-48	\$5.50
D	49-96	\$8.50
E	97-144	\$11.00
F	145-192	\$13.00
G	193-240	\$15.00
H	241-288	\$16.00
I	289-352	\$18.00
J	353-416	\$21.00
K	417-480	\$24.00
L	481-544	\$28.00

A set retail price per issue will apply from 2 August 1993 to:

Government Gazette (General) \$1.65 per issue
Hansard (Weekly) \$2.70 per issue

CONTENTS

	Page
Acts of Parliament	1170
Appointments	1228
Contracts	1223
Contracts Accepted—Amendments	1211
Estates of Deceased Persons	1164
Government and Outer Budget Sector Agencies Notices	1172
Melbourne Water	1209
Notice of Making of Statutory Rules	1238
Orders in Council—	
Acts—Urban Land Authority; Estate Agents; Control of Weapons; Crown Land (Reserves); Historic Buildings; Land	1229
Private Advertisements	1163
Proclamations	1170

A Victorian Government Publication

Published by

THE LAW PRINTER

a business unit of

Printing and Publishing Services Victoria (PPSV)

Melbourne Victoria Australia

© State of Victoria 1994

This publication is copyright. No parts may be reproduced
by any process except in accordance with the provisions
of the Copyright Act.

Address all inquiries to the Government Printer
for the State of Victoria ..

PO Box 292 South Melbourne 3205 Victoria Australia

ISSN 0819—5471

L. V. North, Government Printer Melbourne

Mall and Bulk Order Sales

The Law Printer

PO Box 292 South Melbourne 3205

28 Queensbridge Street, South Melbourne

Telephone inquiries (03) 242 4600

Fax (03) 242 4699

Counter Sales

The Law Printer Bookshop

28 Queensbridge Street, South Melbourne

Information Victoria Bookshop

318 Lt. Bourke Street Melbourne 3000

Telephone inquiries (03) 651 4100

Recommended Retail Price \$1.65

ISBN 0-7306-4578-9



9 780730 645788