



Victoria Government Gazette

No. G 3 Thursday 20 January 1994

GENERAL

The *Victoria Government Gazette* (VGG) is published by THE LAW PRINTER (PPSV) for the State of Victoria and is produced in three editions.

VGG General is published each Thursday and provides information regarding Acts of Parliament and their effective date of operation; Government notices; requests for tenders; as well as contracts and contracts accepted. Private notices are also published.

VGG Periodical is published on Monday when required and includes specialised information such as Tender Board Schedules eg., Tyres and tubes pneumatic, provision of meat and smallgoods and poultry etc.

VGG Special is published any day when required for urgent or special Government notices. VGG special is made available automatically to subscribers of VGG General.

GENERAL GAZETTE

Copy to: Karen Gust
Government Gazette Officer
THE LAW PRINTER
28 Queensbridge Street, South Melbourne
(PO Box 292 South Melbourne 3205)
DX19, Melbourne
Telephone inquiries (03) 2424605
Fax No. (03) 2424630

Advertising Rates and Payment

Private Notices

Payment must be received in advance with advertisement details.

30 cents per word—Full page \$180.00

An additional cost must be included in prepayment if a copy of the gazette is required. Cheques should be made payable to The Law Printer.

Government and Outer Budget Sector Notices

Not required to pre-pay

Single column x cm/part cm \$2.65

Double column x cm/part cm \$5.30

Full page \$111.00

Copy Deadline: 11.00 a.m. Monday—(Private)

9.30 a.m. Tuesday—(Government and Outer Budget Sector)

PERIODICAL AND SPECIAL GAZETTES

Copy to: Juanita Frantz
Legislative Officer
THE LAW PRINTER
28 Queensbridge Street, South Melbourne
(PO Box 292 South Melbourne 3205)
DX19, Melbourne
Telephone inquiries (03) 2424610
Fax No. (03) 2424630

Advertising Rates and Payment

Private Notices

Periodical Gazette
Full page \$180.00

Special Gazette
Full page \$360.00

Payment must be received in advance with notice details.

Government and Outer Budget Sector

Periodical Gazette
Full page \$115.50

Special Gazette
Full page \$233.00

Advertisers should note:

- Advertisements can be faxed, and a cover sheet should be used, marked to the attention of the Gazette Coordinator. (Private advertisers note: provided credit card details are supplied for payment.)
- Late copy received at THE LAW PRINTER after deadlines will be placed in the following issue of VGG, irrespective of any date/s mentioned in the copy (unless otherwise advised).
- Lengthy or complicated notices should be forwarded several days before publication.
- Proofs will be supplied only when requested or at the direction of the Gazette Officer.
- No additions or amendments to material for publication will be accepted by telephone.
- Copy Prices—Page
—Certified \$3.50
—Gazette \$3.20

(All prices include Postage)

- Copy can be accepted on 3 1/2 or 5 1/4 floppy disk in the following format:
—WordPerfect
—ASCII
—Microsoft Word (Macintosh/DOS)
—Interleaf ASCII
—A range of graphic format.
- Departments are requested not to lodge Executive Council papers for gazette unless a copy is provided with the Governor or Clerks signature on the relevant document.

RETAIL SALES AND SUBSCRIPTIONS

Copies of the Victorian Government Gazette can be purchased from the THE LAW PRINTER over the counter, by mail or via subscription.

Over the counter sales can be made at 24 York Street, South Melbourne. Mail orders with accompanying payment can be directed to PO Box 292, South Melbourne 3205.

VGG is available by three subscription services:

General and Special—\$165.00 each year

General, Special and Periodical—\$220.00 each year

Periodical—\$110.00 each year

Subscriptions are payable in advance and accepted for a period of one year. All subscriptions are on a firm basis and refunds for cancellations will not be given.

All payments should be made payable to THE LAW PRINTER. Subscription inquiries (03) 2424600, Mail Order inquiries (03) 242 4600, Fax (03) 242 4699.

INDEX TO PRIVATE ADVERTISERS

A	
Aitken Walker & Strachan	123
Arthur J. Dines & Co.	126
B	
Borchard & Moore	125
C	
Cohen Kirby & Iser	123
D	
Drasko Vujcic	123
Dwyer Mahon & Robertson	124
E	
Engel & Partners Pty	126
F	
Frank Galati	123
G	
George Nalbantidis	123
Gordon P. Jacobs	124
H	
Hunt & Hunt	125
J	
John L. Lesser	124
K	
Katsis Purcell Anthony	123
Kyriaki Nalbantidis	123
M	
McCluskys	124
McKean & Park	125
N	
National Mutual Trustees Limited	123
O	
Oakleys	124
P	
Patrick J. Cannon Coburn & Assocs.	124
S	
Sale by the Sheriff	126, 127, 128
Slater & Gordon	125
T	
Taylor Splatt & Partners	126
W	
White Cleland Pty	125
Wilckens & Roche	125
Williams, Winter & Higgs	125

PRIVATE ADVERTISEMENTS

CONSENT UNDER SECTION 7 OF THE
ACT 48th VICTORIA No. 797

Whereas Alfred Charles Gladman and William George Coutts both late of Serpentine hold real estate being part of Crown Allotment 26, Parish of Janiember and being the land comprised in Certificate of Title Volume 3447 Folio 317 situate at Serpentine in trust for and on behalf of the Diocese of Bendigo in the Anglican Church of Australia and whereas the said Alfred Charles Gladman and William George Coutts are now deceased I, Alfred George Austin the administrator of the Diocese of Bendigo hereby consent to a transfer of the said land to the Bendigo Diocesan Trusts Corporation in place of the deceased Trustees.

Dated 22 December 1993

COHEN KIRBY & ISER, solicitors, 94 Pall Mall, Bendigo

Take notice that the partnership of Zlatko Mar and Terry McConnell, trading as M.T.M. Construction, Tile Right Restorations and Weather Tough Paints was dissolved on 18 December 1993.

KATSIS PURCELL ANTHONY, solicitors, 1st Floor, 72-76 Portman Street, Oakleigh

DISSOLUTION OF PARTNERSHIP

Take notice that the partnership heretofore carried on under the registered business name University Snacks at 382 Swanston Street, Carlton by Kyriaki Nalbantidis and George Nalbantidis has been dissolved by mutual consent as from 24 December 1993, and that the said business shall from that time be carried on by Kyriaki Nalbantidis as sole proprietor.

In the matter of the Corporations Law—Notice of final general meeting of Whitsun Properties Pty. Ltd. (in voluntary liquidation) ACN: 010 268 667—Pursuant to section 509

Notice is given that a general meeting will be held at 537 Malvern Road, Toorak, on 21 February 1994 at 10.00 a.m. for the purpose of having laid before it the liquidator's accounts, prepared in accordance with sub-section 509 (1) showing how the winding up has been

conducted and how the property of the company had been disposed of and of hearing any explanations of the account that may be given by the liquidator.

Dated 17 January 1994

FRANK GALATI, Liquidator, care of O'Brien & Partners, 537 Malvern Road, Toorak

Creditors, next of kin and others having claims in respect of the estate of Peter Bulatovic, late of 14 Clara Street, Preston in the State of Victoria, postal services officer who died on 14 May 1993 are required to send particulars of such claims to the executors National Mutual Trustees Limited of 65 Southbank Boulevard, South Melbourne and Drasko Vujicic of 3 Abbeygate Street, South Oakleigh in the said State, student by 20 March 1994 after which date the executors will distribute the estate having regard only to the claims of which they then have notice.

RUSSELL BARRY ARMSTRONG (also known as Barry Armstrong), formerly of Unit 3, No. 154 Werribee Street, Werribee, but late of 18 Kiama Road, Werribee, bank officer, deceased

Creditors, next of kin and others having claims in respect of the estate of the deceased who died on 8 September 1993 are required by the personal representatives ANZ Executors & Trustee Company Limited (A.C.N. 006 132 332) of 21/530 Collins Street, Melbourne to send particulars to them care of the undermentioned solicitors by 28 March 1994 after which date the personal representatives may convey or distribute the assets having regard only to the claims of which they then have notice.

AITKEN WALKER & STRACHAN, solicitors, 114 William Street, Melbourne

Pursuant to the *Trustee Act* 1958 notice is hereby given that all persons having claim against the estate of Florence Eileen Vines, deceased, late of 9 Stanley Street, Toora in the State of Victoria who died on 16 October 1993 and probate of whose will was granted by the Supreme Court of Victoria in the said State in its probate jurisdiction on 20 December 1993 to Clive William White of 65 Main Street, Foster aforesaid is hereby required to send particulars

124 G 3 20 January 1994

in writing of such claims to the said Clive William White care of the office hereunder mentioned on or before 23 March 1993 after which date the said Clive William White will proceed to distribute the assets of the late Florence Eileen Vines which shall have come to his hands amongst the persons entitled thereto, having regard only to the claims of which he shall have then had notice.

And notice is hereby further given that the said Clive William White will not be liable for those assets so distributed or any part thereof to any person whose claim they shall not have had notices aforesaid.

Dated 23 December 1993

OAKLEYS, 65 Main Street, Foster, solicitors for the estate of Florence Eileen Vines, deceased

ERNEST WILLIAM PATIENCE, late of "Cromer", 37 Swinburne Avenue, Gisborne, retired accountant, deceased

Creditors, next of kin and others having claims in respect of the estate of the deceased who died on 4 November 1993 are required by Nigel Douglas Patience of 15 Gillon Street, St Albans, electrician the executor to whom probate of the will of the said deceased was granted by the Supreme Court of Victoria to send particulars care of the undersigned by 27 March 1994 after which date the said executor may convey or distribute the assets having regard only to the claims to which he then has notice.

PATRICK J. CANNON COBURN & ASSOCS., solicitors, 205 Hampshire Road, Sunshine

Creditors, next of kin or others having claims in respect of the estate of Neil Maxwell Cramer (formerly known as Neil Maxwell Darling), late of 3 Arcturus Road, Ocean Grove in the State of Victoria who died on 23 September 1993 are to send particulars of their claims to the executor care of the undermentioned solicitor by 15 March 1994 after which date the executor will distribute the assets having regard only to the claims of which she then has notice.

JOHN L. LESSER, solicitor, 72 The Terrace, Ocean Grove

Victoria Government Gazette

VICTOR STANLEY PUMPA, formerly of Winlaton, but late of Marraboor Street, Lake Boga in the State of Victoria, retired farmer, deceased

Creditors, next of kin and other persons having claims against the estate of the said deceased who died on 7 December 1993 are required to send particulars of same to the executors Trevor John Pumpa and David William Pumpa in care of the undersigned on or before 1 April 1994 after which date they will distribute the assets having regard only to the claims of which they then have notice.

DWYER MAHON & ROBERTSON, barristers and solicitors, 194-208 Beveridge Street, Swan Hill

Creditors, next of kin and others having claims in respect of the estate of Alexander McMurray Duncombe formerly of 114 Pickles Street, Port Melbourne but late of 18 Richardson Street, Albert Park, retired, deceased who died on 11 December 1993 are required by the executor Robert William Umbers to send particulars of their claims to the executor care of the undermentioned solicitors by a date no later than 24 March 1994 after which the executor may convey or distribute the assets having regard only to the claims of which he then has notice.

McCLUSKYS, solicitors, 180 Bay Street, Port Melbourne

LEONARD CHARLES MINETT, late of 104 River Street, Newport, retired, deceased

Creditors, next of kin and others having claims in respect of the estate of the abovenamed deceased who died on 11 November 1993 are required by the executors Donald Leonard Minett of 56 Nurlendi Road, Vermont and Mervyn Walter Leslie Minett of 216 Gap Road, Sunbury to send particulars thereof to them care of the office of Mr Gordon P. Jacobs of 109 Bedford Road, Ringwood East within sixty days from the date of publication of this notice after which the executors will distribute the estate having regard only to the claims of which they have notice.

GORDON P. JACOBS, solicitor of 109 Bedford Road, Ringwood East

Creditors, next of kin and others having claims in respect of the estate of Neville Lawrence Orland, formerly of 30 Maureen Crescent, Noble Park, Victoria, but late of 48 Guys Road, Korumburra, Victoria, unemployed, deceased who died on 27 November 1993 are required to send particulars of their claims to the executrix care of the undermentioned solicitors by 23 March 1994 after which date the executrix will distribute the assets having regard only to the claims for which notice has been received.

BORCHARD & MOORE, solicitors of 44 Douglas Street, Noble Park

Creditors, next of kin and others having claims in respect of the estate of Doris May Pywell, late of 19A Duncan Avenue, Seaford, deceased, who died on 24 October 1993, are required to send particulars of their claims to the executor Robert Desmond Pywell of Faboc Lodge, Costers Road, Chepstowe on or before 20 March 1994, after which date he will distribute the assets having regard only to the claims of which he then has notice.

WHITE CLELAND PTY., solicitors, 454 Nepean Highway, Frankston

Creditors, next of kin and others having claims in respect of the estate of Malcolm Robert McDonald, late of 52 Banool Road, Balwyn, deceased, who died on 25 November 1993, are requested to send particulars of their claims to the executor Geoffrey Percival Butt, care of the undermentioned solicitors on or before 26 March 1994, after which date they will distribute the assets having regard only to the claims of which they then have notice.

McKEAN & PARK, solicitors, 405 Little Bourke Street, Melbourne 3000

Creditors, next of kin and others having claims in respect of the estate of Cyril Albert White, late of Centennial House Nursing Home, 15 Raleigh Street, Windsor, retired, who died on 7 November 1993, are to send the particulars of their claims to Executor Trustee Australia Limited of 459 Collins Street, Melbourne within two (2) months of the publication of this notice, after which date it will distribute the assets having regard only to the claims of which it then has notice.

HUNT & HUNT, solicitors, 459 Collins Street, Melbourne

Creditors, next of kin and others having claims in respect of the estate of Albin Milkeraitis, late of 48 Dinsdale Road, Boronia in the State of Victoria, who died on 21 September 1993, are required to send particulars of such claims to the administrator Linda Milkeraitis of 40 Darwin Road, Boronia in the said State by 21 March 1994, after which date the administrator may convey or distribute the assets having regard only to the claims of which she then has notice.

SLATER & GORDON, solicitors, 562 Little Bourke Street, Melbourne

Creditors, next of kin and others having claims against the estate of Mary Walton, late of 1/372 Kooyong Road, Caulfield, Victoria, widow, deceased, who died on 5 November 1993, and probate of whose will was granted by the Supreme Court of Victoria in its probate jurisdiction on 28 December 1993, to the executors Joseph Norman of 251 Station Street, Edithvale, Victoria, public servant and Brian Hayes and Michael Francis Scully both of 377 Lonsdale Street, Melbourne, Victoria, solicitors are hereby required to send particulars in writing to the abovementioned executors care of the undermentioned solicitors at their address set out below on or before 5 May 1994, after which date the said executors will proceed to distribute the assets of the said Mary Walton deceased which shall have come to their hands amongst the persons entitled thereto, having regard only to the claims of which they shall then have had notice.

WILLIAMS, WINTER & HIGGS, solicitors, 377 Lonsdale Street, Melbourne

Creditors, next of kin or others having claims in respect of the estate of Coral Eva Caccamo, late of 27 Hammond Street, Altona, Victoria, supervisor, deceased, who died on 21 August 1993, are to send particulars of their claims to the executor care of the undermentioned solicitors by 19 March 1994, after which date the executor will distribute the assets having regard only to the claims of which he then has notice.

WILCKENS & ROCHE, solicitors, 43 Ferguson Street, Williamstown

Creditors, next of kin and others having claims in respect of the estate of Mabel Annie Hoggard, late of St Catherines Hostel, 1 Clayton Road, Balwyn, in the state of Victoria,

home duties, deceased who died on 19 October 1993, are required to send particulars of such claims to the executor National Mutual Trustees Limited at its registered office at 65 Southbank Boulevard, South Melbourne by 23 March 1994, after which date the executor will distribute the estate having regard only to the claims of which it then has notice.

Creditors, next of kin and others having claims in respect of the estate of Lily Rose Britton Hunter, late of 1/36 Kitchener Grove, Preston in the State of Victoria, pensioner, deceased, who died on 19 August 1993, are required by the executor John Stevenson Hunter to send particulars to him care of the undermentioned solicitors within sixty days of the date hereof after which date the executor will distribute the assets having regard to claims only of which he then has notice.

ARTHUR J. DINES & CO., solicitors, 2A Highlands Road, Thomastown

Creditors, next of kin or others having claims in respect of the estate of Michaelangelo Garro, late of 122 Fleetwood Crescent, Frankston, Victoria, retired, deceased, who died on 27 August 1993, are to send particulars of their claims to the executor care of the undermentioned solicitors by 21 March 1994, after which date the executor will distribute the assets having regard only to the claims of which he then has notice.

TAYLOR SPLATT & PARTNERS, solicitors, 40 Young Street, Frankston

Creditors, next of kin and others having claims in respect of the estate of Shirley Patricia Kelly, late of corner Barkley and Macalister Streets, Wiseleigh in the State of Victoria, retired, deceased, who died on 6 December 1993, are required by the executors Daren Leslie Walter and Carol Ann Walter of 19 Medowie Street, Kirrang in the State of New South Wales to send the particulars to them care of the undermentioned solicitors by 31 March 1994 after which date the executors may convey or distribute the assets having regard only to the claims of which they then have notice.

ENGEL & PARTNERS PTY, solicitors, Shop 2, 271-279 Esplanade, Lakes Entrance

The Supreme Court of the State of Victoria
SALE BY THE SHERIFF

On 24 February 1994 at 11.30 a.m. at the Sheriff's Office, Unit One, 107 Baxter Street, Bendigo (unless process be stayed or satisfied).

All the estate and interest (if any) of Kenneth Mark Mattschoss of Unit 4/31 Chaffey Avenue, Mildura the registered proprietor of an estate in fee simple in the land described on Certificate of Title Volume 8051 Folio 080 which is vacant land known as 65 Douglas Avenue, Mildura.

Registered Mortgage No. P313310T affects the said estate and interest.

Terms—Cash only

W. SLATTERY
Sheriff's Officer

The Supreme Court of the State of Victoria
SALE BY THE SHERIFF

On 24 February 1994 at 2.30 p.m. at the Sheriff's Office, 8-20 King Street, Oakleigh (unless process be stayed or satisfied).

All the estate and interest (if any) of Idannis Kathoropoulos of 93 Rowans Road, Moorabbin as shown on Certificate of Title as John Katharopoulos joint proprietor with Maria Katharopoulos of an estate in fee simple in all the land described on Certificate of Title Volume 8539 Folio 721 upon which is erected a dwelling known as 93 Rowans Road, Moorabbin.

Registered Mortgage No. S736515S affects the said estate and interest.

Terms—Cash only

W. SLATTERY
Sheriff's Officer

The County Court of the State of Victoria
SALE BY THE SHERIFF

On 24 February 1994 at 2.30 p.m. at the Sheriff's Office, 8-20 King Street, Oakleigh (unless process be stayed or satisfied).

All the estate and interest (if any) of See Louey and Mei Hing Louey of 167 Rawdon-Hill Drive, Dandenong North as joint proprietors of an estate in fee simple in the land described in the following properties—

Firstly: Certificate of Title Volume 8927 Folio 123 upon which is erected a residence known as 167 Rawdon-Hill Drive, Dandenong North.

Mortgage No. S406668E affects the said estate and interest.

Secondly: Certificate of Title Volume 8767 Folio 390 upon which is erected a residence known as 11 Purley Drive, Dandenong North.

Mortgage No. S406668E affects the said estate and interest.

Terms—Cash only

W. SLATTERY
Sheriff's Officer

The County Court of the State of Victoria
SALE BY THE SHERIFF

On 24 February 1994 at 2.30 p.m. at the Sheriff's Office, 8-20 King Street, Oakleigh (unless process be stayed or satisfied).

All the estate and interest (if any) of Anita Horvatic of 37 Erindale Avenue, Deer Park joint proprietor with Gabriel Horvatic of an estate in fee simple in the land described on Certificate of Title Volume 8971 Folio 836 upon which is erected a home known as 37 Erindale Avenue, Deer Park.

Registered Mortgage No. P646320V affects the said estate and interest.

Terms—Cash only

W. SLATTERY
Sheriff's Officer

The Supreme Court of the State of Victoria
SALE BY THE SHERIFF

On 24 February 1994 at 2.30 p.m. at the Sheriff's Office, 8-20 King Street, Oakleigh (unless process be stayed or satisfied).

All the estate and interest (if any) of Fares Moussa Fares of 202 McBryde Street, Fawkner registered as proprietor of an estate in fee simple of the land described on Certificate of Title Volume 8613 Folio 384 upon which is erected a residence known as 202 McBryde Street, Fawkner.

Registered Mortgage No. R340404G and Caveat No. R344302S affects the said estate and interest.

Terms—Cash only

W. SLATTERY
Sheriff's Officer

The Supreme Court of the State of Victoria
SALE BY THE SHERIFF

On 24 February 1994 at 2.30 p.m. at the Sheriff's Office, 8-20 King Street, Oakleigh (unless process be stayed or satisfied).

All the estate and interest (if any) of Manya Sher of 1251 North Road, Oakleigh South as joint proprietor with Vladimir Sher of an estate in fee simple in the land described on Certificate of Title Volume 5362 Folio 395 upon which is erected a dwelling known as 1251 North Road, Oakleigh South.

Registered Mortgage Nos M324377K and N907975S, Caveat Nos P786618T and R409168W and the Covenant contained in Transfer No. 1348385 affects the said estate and interest.

Terms—Cash only

W. SLATTERY
Sheriff's Officer

The Supreme Court of the State of Victoria
SALE BY THE SHERIFF

On 24 February 1994 at 2.30 p.m. at the Sheriff's Office, 8-20 King Street, Oakleigh (unless process be stayed or satisfied).

All the estate and interest (if any) of Mark Winters of 35 Great Valley Road, Glen Iris as shown on Certificate of Title as Mark Alfred Winters registered proprietor of an estate in fee simple in the land described on Certificate of Title Volume 10097 Folio 230 upon which is erected a dwelling known as 35 Great Valley Road, Glen Iris.

Registered Mortgage No. S149397M affects the said estate and interest.

Terms—Cash only

W. SLATTERY
Sheriff's Officer

The Supreme Court of the State of Victoria
SALE BY THE SHERIFF

On 24 February 1994 at 2.30 p.m. at the Sheriff's Office, 8-20 King Street, Oakleigh (unless process be stayed or satisfied).

All the estate and interest (if any) of Albert Henry Meredith of 15 Lahy Street, St Albans joint proprietor with Jeanette Ann Meredith of an estate in fee simple in the land described on Certificate of Title Volume 8657 Folio 484 upon which is erected a dwelling known as 15 Lahy Street, St Albans.

Registered Mortgage No. P57092N affects the said estate and interest.

Terms—Cash only

W. SLATTERY
Sheriff's Officer

128 G 3 20 January 1994

Victoria Government Gazette

The Supreme Court of the State of Victoria
SALE BY THE SHERIFF

On 24 February 1994 at 2.30 p.m. at the Sheriff's Office, 8-20 King Street, Oakleigh (unless process be stayed or satisfied).

All the estate and interest (if any) of Flora Collier of 114 Beverley Street, Doncaster East as shown on Certificate of Title as Flora Koliias joint proprietor with Chris Koliias of an estate in fee simple in the land described on Certificate of Title Volume 8222 Folio 263 upon which is erected a house known as 114 Beverley Street, Doncaster East.

Registered Mortgage No. S331957P affects the said estate and interest.

Terms—Cash only

W. SLATTERY
Sheriff's Officer

PROCLAMATIONS

Land Act 1958
PROCLAMATION OF ROADS

I, Richard E. McGarvie, Governor of Victoria acting with the advice of the Executive Council and under section 25 (3) (c) of the *Land Act 1958* proclaim as roads the following lands:

MUNICIPAL DISTRICT OF THE SHIRE OF DUNMUNKLE

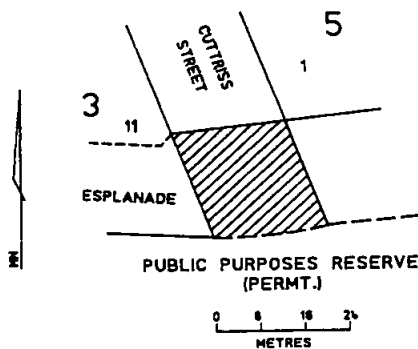
ASHENS—Crown Allotment 217D, Parish of Ashens as shown on Certified Plan No. 110366 lodged in the Central Plan Office—(Rs 35123).

MUNICIPAL DISTRICT OF THE SHIRE OF BALLAN

BLACKWOOD—Crown Allotment 27A, Parish of Blackwood as shown on Certified Plan No. 112090 lodged in the Central Plan Office—(L1-3486).

MUNICIPAL DISTRICT OF THE SHIRE OF WOORAYL

INVERLOCH—The land in the Township of Inverloch as indicated by hatching on plan hereunder—(1 17[2]) (Rs 5065).



Given under my hand and the seal of Victoria on 18 January 1994

(L.S.) R. E. McGARVIE
By His Excellency's Command

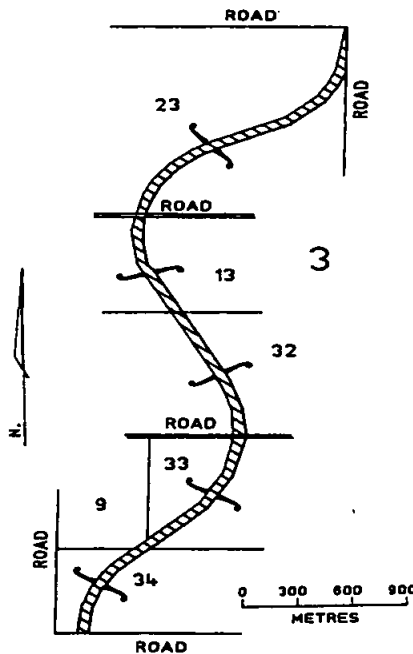
M. A. BIRRELL
Minister for Conservation and Environment

Land Act 1958
PROCLAMATION OF ROADS

I, Richard E. McGarvie, Governor of Victoria acting with the advice of the Executive Council and under section 25 (3) (c) of the *Land Act 1958* proclaim as roads the following lands:

MUNICIPAL DISTRICT OF THE SHIRE OF SWAN HILL

KUNAT KUNAT—The land in the Parish of Kunat Kunat as indicated by hatching on plan hereunder—(K 178[5]) (L5-3232).



For dimensions see R.W.C. fieldnotes 155&2

MUNICIPAL DISTRICT OF THE SHIRE OF STRATHFIELDSAYE

SANDHURST—Crown Allotment 261C4, Section H, Parish of Sandhurst as shown on

130 G 3 20 January 1994

Victoria Government Gazette

Certified Plan No. 112147 lodged in the Central
Plan Office—(L6-4898).

Given under my hand and the seal of
Victoria on 18 January 1994

(L.S.) R. E. McGARVIE
By His Excellency's Command

M. A. BIRRELL
Minister for Conservation and Environment

**GOVERNMENT AND OUTER BUDGET SECTOR
AGENCIES NOTICES**

Planning and Environment Act 1987
MILDURA CITY PLANNING SCHEME
Notice of Amendment to a Planning Scheme
Amendment L42

The City of Mildura has prepared Amendment L42 to the Mildura City Planning Scheme.

The City of Mildura has prepared Amendment L42 to the Mildura City Planning Scheme (Local Section) which involves the removal of the Agricultural A zone from the planning scheme and the rezoning of seven areas of land, the only remaining Agricultural "A" zoned land in the City. The Agricultural "A" zone was a temporary zone until the flood provisions were approved. The replacement zones are either the same as the zoning of abutting land or reflect the current use of the land (eg. horticulture).

The amendment can be inspected at the City of Mildura, Civic Buildings, Deakin Avenue, Mildura; the Department of Planning and Development, 426 Hargreaves Street, Bendigo and at the Regional Office, Ministry for Planning and Development, 477 Collins Street, Melbourne.

Submissions about the amendment must be sent to City of Mildura, PO Box 105, Mildura 3502 by Monday, 21 February 1994.

Dated 7 January 1994

64 **WILLIAM C. GILL**
Director, Planning and Operations

Planning and Environment Act 1987
MILDURA CITY PLANNING SCHEME
Notice of Amendment to a Planning Scheme
Amendment L43

The City of Mildura has prepared Amendment L43 to the Mildura City Planning Scheme which involves the following:

Item 1: General changes to the provisions of the Scheme.

The purpose of this amendment is to implement a series of changes to the scheme as a result of a minor review. The changes seek to clarify and increase the efficiency of administrative processes associated with the scheme, update the tables of uses for various zones and review the interpretations.

The major changes the amendment presents are:

- removing the current requirement that if specific conditions are not met, a use is prohibited in nearly all zones;
- as-of-right entitlements to detached houses;
- as-of-right entitlements to dual occupancy provided conditions are met;
- the introduction of provisions covering buildings and works in all zones;
- various amendments to use tables and the interpretations that were considered necessary to improve the scheme's implementation;
- a request has been made to extend to the floor area allowed for the Mildura Centre Plaza by 25 square metres to allow for the construction of postal boxes and a vehicular service lane. The figure for the gross leasable floor area will not be increased. Clause 202 restricts the total floor area to 18025 square metres. This amendment allows for a total floor area of 18050 square metres.

Residential Provisions

Inclusion of a clause which requires permission for buildings and works (development) for uses which require a permit (Section 2—Uses in Residential zones).

Removal of the requirement that detached houses are required to comply with design and siting guidelines (which are proposed to be removed from the scheme—Item 6 of this amendment).

Inclusion of a clause which requires permission for dwellings which are two storeys or more in height.

Deletion of reference to outdated residential codes to be replaced by reference to "VicCode—Subdivisions and Single Dwellings".

Dual occupancy becomes an as-of-right use subject to conditions.

Inclusion of the use "Multi Dwelling Development" as a use which requires a permit in the Residential zone.

Item 2: The purpose of this amendment is to rezone land to the west of the municipal depot in Adams Street, Mildura from PP3 (Mildura City Council) to Industrial.

Land was incorrectly included as part of the municipal depot, however a more appropriate zoning of the land is industrial.

The land is surrounded by industrially zoned land except for the depot and a Railway Reserve which diagonally traverses the industrial area.

Item 3: Rezone part of land at 541-555 Eleventh Street (corner Flora Avenue) from Special Residential (R3) to Local Neighbourhood (LN).

The location is a developing residential area and this proposal designates a site for a local neighbourhood shop facility to service the area.

The current zoning allows a "service premises" subject to a planning permit, however, a request has been made to specifically rezone the land for local neighbourhood business purposes.

The land is situate on a corner and is a suitable location. The nearest Local Neighbourhood Business zones are located between 1.5 and 2 kilometres east of the subject land.

Item 4: The purpose of this amendment is to delete the siting and design provisions for residential development from the scheme for the following reasons:

- (i) the provisions are difficult to administer;
- (ii) many of the clauses are unclear or arbitrary; and
- (iii) the provisions are outdated, particularly considering the proposed introduction of as-of-right dual occupancy in the Residential zone.

Removal of the design and siting provisions from the planning scheme simplify the scheme and its implementation. Control over residential design and amenity will be conducted through the use of a code to be adopted by Council, and the use of the Victorian Code for Residential Development (Vic Code). Reference to the Victorian Code for Residential Development is an amendment to the scheme (Item 1 of this amendment).

The amendment involves the replacement of Division 6 with a general guideline for deciding on permit applications for residential development. A new clause is introduced for dual occupancy development. As it is proposed

for this use to be as-of-right (Item 1:9 of this amendment), specific requirements are necessary to ensure developments are designed to take basic amenity considerations into account.

The amendment can be inspected at City of Mildura, Civic Buildings, Deakin Avenue, Mildura; at the Department of Planning and Development, 426 Hargreaves Street, Bendigo and at the Regional Office, Ministry for Planning and Development, 477 Collins Street, Melbourne.

Submissions about the amendment must be sent to City of Mildura, PO Box 105, Mildura 3502 by Monday, 21 February 1994.

Dated 10 January 1994

65 WILLIAM C. GILL
Director, Planning and Operations

Planning and Environment Act 1987
ROSEDALE PLANNING SCHEME
Notice of Amendment to a Planning Scheme
Amendment L38

The Shire of Rosedale has prepared Amendment L38 to the Rosedale Planning Scheme.

The amendment affects land at the corner of Martin's Road and Willung South Road, site of the former Willung South Public Hall.

The amendment proposed to change the Planning Scheme by rezoning the land from Rural General Farming to Public Use CFA. The site is to be developed as a Fire Station for the Willung South Brigade.

The amendment can be inspected at Shire of Rosedale, Cansick Street, Rosedale; at the Department of Planning and Development, The Olderfleet Buildings, 477 Collins Street and at the Latrobe Regional Commission, 43 Grey Street, Traralgon.

Submissions about the amendment must be sent to Shire of Rosedale, PO Box 65, Rosedale 3847 by 21 February 1994.

Dated 5 January 1994

66 C. J. PHILIPPE
Shire Engineer

SHIRE OF YARRAWONGA

**Notice of Proposed Local Law No. 8
Consumption of Alcohol in Public Places**

The Council of the Shire of Yarrawonga has drafted a Consumption of Alcohol in Public Places Local Law.

The purpose of the proposed Local Law is to—

- (a) provide for the peace, order and good government of the municipal district of the Shire of Yarrawonga; and
- (b) provide for the administration of Council powers and functions; and
- (c) prohibit, regulate and control the consumption of alcohol in designated areas within the municipality; and
- (d) protect against behaviour which causes detriment to the amenity and environment of the municipality; and
- (e) protect the community interest.

A copy of the proposed Local Law can be obtained from the Shire of Yarrawonga, Shire Offices, Belmore Street, Yarrawonga 3730.

Any person affected by the proposed Local Law may make a submission relating to the proposed Local Law, in accordance with section 223 of the *Local Government Act 1989*, within fourteen days of publication of this notice.

Any person requesting to be heard in support of the written submission is entitled to appear before a meeting of the Council (or Committee) either personally or by a person acting on his or her behalf and will be notified of the time and date of the hearing.

G. J. EMONSON

67 Chief Executive Officer/Shire Secretary

Planning and Environment Act 1987
ARAPILES PLANNING SCHEME
Notice of Amendment
Amendment L16

The Shire of Arapiles has prepared Amendment L16 to the Arapiles Planning Scheme.

The amendment affects all land within the Arapiles Planning Scheme.

The amendment proposes to change the Planning Scheme by including Bed and Breakfast Style Accommodation as a right of use under certain conditions without the need to obtain a Planning Permit.

The amendment can be inspected at the Shire of Arapiles, 62 Main Street, Natimuk and at the Department of Planning and Development, corner Mair and Doveton Streets, Ballarat.

Submissions about the amendment must be sent to the Shire of Arapiles, PO Box 141, Natimuk, 3409, by Tuesday, 15 March 1994.

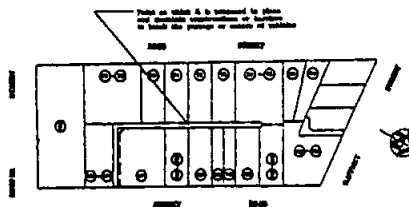
STAN T. JERVIS

Shire Engineer/Town Planner

COBURG CITY COUNCIL

Road Closure to Through Traffic

Pursuant to section 205 of the *Local Government Act 1989* the Council of the City of Coburg at its meeting of 8 November 1993 resolved to adopt with modification the proposal for the closure of part of the right-of-way bounded by Sydney Road, Gaffney Street, Ross Street and Cooper Street to through traffic as shown on the plan below and that in accordance with section 205 and items 7 and 10 of Schedule 11 of the *Local Government Act 1989* that the closure shall come into effect upon the publication of this notice in the *Government Gazette*.



JOSEPH R. DIFFEN
Chief Executive Officer

Planning and Environment Act 1987
GREATER GEELONG PLANNING SCHEME
BARRABOOL PLANNING SCHEME
QUEENSCLIFFE PLANNING SCHEME
BANNOCKBURN PLANNING SCHEME
Notice of Amendment
Amendment R67 (Greater Geelong)
Amendment R21 (Barrabool)
Amendment 11 (Bannockburn)
Amendment R11 (Queenscliffe)

The City of Greater Geelong, the Shire of Barrabool, the Shire of Bannockburn and the Borough of Queenscliffe have prepared a joint amendment to their respective planning schemes.

134 G 3 20 January 1994

The amendment proposes to change the Regional Section of the Planning Schemes to allow permission to be granted for the use of medical centres in Residential A and Reserved Residential zones provided they are normally located on Arterial Roads.

The amendment can be inspected at the City of Greater Geelong, Geelong District, City Hall, Gheringhap Street, Geelong; the Department of Planning and Development, The Olderfleet Buildings, 477 Collins Street, Melbourne; the City of Greater Geelong, Geelong West/ Newtown District, 10-12 Albert Street, Geelong West; City of Greater Geelong, Corio District, Osbourne House, Swinburne Street, North Geelong; City of Greater Geelong, Bellarine District, 40 Collins Street, Drysdale; the City of Greater Geelong, South Barwon District, 2 Colac Road, Belmont, Shire of Bannockburn, High Street, Bannockburn, the Shire of Barrabool, Grossmans Road, Torquay and the Borough of Queenscliffe, 50 Learmonth Street, Queenscliffe.

Submissions about the amendment must be sent to the Strategic Land Use Planning Unit, City of Greater Geelong, Geelong District, PO Box 104, Geelong, by Monday, 21 February 1994.

R. J. DAVIS
Manager of Development
Geelong District
City of Greater Geelong

Planning and Environment Act 1987
MOORABBIN PLANNING SCHEME
Notice of Amendment to a Planning Scheme
Amendment L40

The City of Moorabbin has prepared Amendment L40 to the Moorabbin Planning Scheme.

The amendment changes the Local Section of the Moorabbin Planning Scheme.

The amendment effects land at 1213 and 1215 Nepean Highway, Highett.

The amendment proposes to insert a site specific control into the Moorabbin Planning Scheme to allow for the development and use of the land as a Medical Centre with associated carparking and landscaping.

The amendment can be inspected free of charge during office hours at the City of Moorabbin, Municipal Offices, 999 Nepean Highway, Moorabbin and at the Department of

Victoria Government Gazette

Planning and Development, The Olderfleet Buildings, 477 Collins Street, Melbourne.

Submissions about the amendment must be sent to the City of Moorabbin, Municipal Offices, 999 Nepean Highway, Moorabbin 3189 by 21 February 1994.

Dated 14 January 1994

CATHERINE McNAUGHTON

Public Holidays Act 1993
CITY OF SALE

In accordance with the provisions of the *Public Holidays Act 1993*, the Council of the City of Sale hereby gives notice that it appoints Thursday, 17 February 1994, as a half-day public holiday, commencing at 12 noon on that day, to observe the holding of the Sale Turf Club Cup Meeting.

GRAEME PEARCE
City Manager

Planning and Environment Act 1987
GREATER GEELONG PLANNING SCHEME
Notice of Amendment
Amendment L65

The City of Greater Geelong has prepared Amendment L65 to the Greater Geelong Planning Scheme.

The amendment proposes to change the Local Section of the Planning Scheme by inserting a new clause into the Ordinance to allow for a permit to be granted to use and develop land located at the south west corner of Torquay Road and Church Street, known as 179-185 Torquay Road, Grovedale, for the purpose of a service station.

The amendment can be inspected at the City of Greater Geelong, Geelong District, City Hall, Gheringhap Street, Geelong; South Barwon District, Council Offices, Colac Road, Belmont; and at the Department of Planning and Development, The Olderfleet Buildings, 477 Collins Street, Melbourne.

Submissions about the amendment must be sent to the Strategic Land Use Planning Unit, City of Greater Geelong, Geelong District, PO Box 104, Geelong, by Monday, 21 February 1994.

R. J. DAVIS
Manager of Development

Planning and Environment Act 1987
NARRACAN PLANNING SCHEME
Notice of Amendment to a Planning Scheme
Amendment L35

This notice is an amended notice as published earlier making amendments to submission dates.

The Shire of Narracan has prepared Amendment L35 to the Narracan Planning Scheme.

The amendment affects land at:

Pt CA 49, Parish of Tanjil, Moe-Willow Grove Road, Willow Grove;

Pt CA 15 and 15D, Parish of Tanjil, south east corner of Balfours Road and Moe-Willow Grove Road, Willow Grove;

Land bounded by Somerset Road, Murray Road and Anderson Creek, Yallourn North CA 1-7 inclusive, Section 3, CA 1 to 20, Section 2, CA 1B, Pt CA 14, 15 and 15A, Township of Westbury and Pt CA B1, Parish of Yarragon, Old Sale Road, Millers Road, Walhalla Road, Westbury;

Pt CA 184C and 164C, Parish of Moe, south of Melaleuca Drive, Trafalgar East;

Pt CA 163, Parish of Moe, Sunny Creek Road, Trafalgar South;

1 to 51 Settlement Road, Trafalgar;

Pt CA 80, 78 and 78B, Parish of Warragul, McIntyre Road, Yarragon South.

The amendment proposed to change the Planning Scheme by amending the planning scheme ordinance and the planning scheme map.

The amendment can be inspected at the Municipal Offices, Princes Highway, Trafalgar; the Latrobe Regional Commission, 43 Grey Street, Traralgon; the Department of Planning and Development, 71 Hotham Street, Traralgon and at the Department of Planning and Development, 477 Collins Street, Melbourne.

Submissions should be sent to Chief Executive Officer, Shire of Narracan, PO Box 140, Trafalgar 3824 by 20 March 1994.

Planning and Environment Act 1987
NARRACAN PLANNING SCHEME
Notice of Amendment to a Planning Scheme
Amendment L36

This notice is an amended notice as published earlier making amendments to submission dates.

The Shire of Narracan has prepared Amendment L36 to the Narracan Planning Scheme.

The amendment affects land at Tanjil Bren Alpin Village, Parish of Fumina North (all lots), Mt Baw Baw Road, Tanjil Bren.

The amendment proposed to change the Planning Scheme by amending the planning scheme ordinance and planning scheme map.

The amendment can be inspected at the Municipal Offices, Princes Highway, Trafalgar; the Latrobe Regional Commission, 43 Grey Street, Traralgon; the Department of Planning and Development, 71 Hotham Street, Traralgon and at the Department of Planning and Development, 477 Collins Street, Melbourne.

Submissions should be sent to Chief Executive Officer, Shire of Narracan, PO Box 140, Trafalgar 3824 by 20 February 1994.

Planning and Environment Act 1987
NARRACAN PLANNING SCHEME
Notice of Amendment to a Planning Scheme
Amendment L37

This notice is an amended notice as published earlier making amendments to submission dates.

The Shire of Narracan has prepared Amendment L37 to the Narracan Planning Scheme.

The amendment affects land at currently covered by the Shire of Narracan Planning Scheme Historic Area zone (the Walhalla, Maidentown and Mormontown areas).

The amendment proposed to change the Planning Scheme by amending the planning scheme ordinance.

The amendment can be inspected at the Municipal Offices, Princes Highway, Trafalgar; the Latrobe Regional Commission, 43 Grey Street, Traralgon; the Department of Planning and Development, 71 Hotham Street, Traralgon and at the Department of Planning and Development, 477 Collins Street, Melbourne.

Submissions should be sent to Chief Executive Officer, Shire of Narracan, PO Box 140, Trafalgar 3824 by 20 April 1994.

Planning and Environment Act 1987
FLINDERS PLANNING SCHEME
Notice of Amendment to a Planning Scheme
Amendment L119

The Shire of Flinders has prepared Amendment L119 to the Flinders Planning Scheme.

The amendment affects land at Part CA 9, Parish of Nepean, 31 Melbourne Road, Rye.

The amendment proposes to change the Planning Scheme by rezoning the land from High Dunes Residential to Bayside Recreation zone enabling the land to be subdivided.

The amendment can be inspected at the Shire of Flinders, Boneo Road, Rosebud and at the Department of Planning and Development, The Olderfleet Buildings, 477 Collins Street, Melbourne.

Submissions about the amendment must be sent to the Chief Executive, Shire of Flinders, Private Bag 1000, Rosebud 3939, by 21 February 1994.

Dated 10 January 1994

IAN MORRIS
Manager
Planning and Environmental Services

Planning and Environment Act 1987
CITY OF WHITTLESEA

Notice of Amendment to a Planning Scheme
(Re-Advertised)

The City of Whittlesea has prepared Amendment No. L97 to the Whittlesea Planning Scheme.

The amendment affects all or part of 4 parcels of land on the south side of Laurel Street, Whittlesea and part of the road itself.

The amendment changes the Planning Scheme by:

1. Reserving land known as 55 Laurel Street, Whittlesea, being Part Lot 1 LP 117922 and occupied by Whittlesea Technical School as Secondary School. The current zoning is Corridor B.
2. Reserving part of the land known as 57-61 Laurel Street, Whittlesea, above the floodline, occupied by Council's Community Activity Centre as Local Government. The current zoning is Corridor B.
3. Re-zoning those parts of Lot 1 and Lot 2 PS 325820X that are presently zoned Corridor B to Reserved Living to enable development of a Special Accommodation Home.
4. Re-zoning some 457 metres of Laurel Street commencing from the east side of Forest Street from Corridor B to Reserved Living.

The amendment can be inspected at City of Whittlesea, Civic Centre, Ferres Boulevard, South Morang and The Department of Planning, Ground Floor, 477 Collins Street, Melbourne.

Submissions about the amendment must be sent to the City of Whittlesea, Private Bag 1, Epping 3076 by Friday 21 February 1994.

95 L. G. ESMONDE
Chief Executive

Department of Finance
SALE OF CROWN LAND BY PUBLIC
TENDER
Reference No. P109000

Tenders close 2.00 p.m. Thursday, 17 February 1994.

Property Address: Gardiner Street, Creswick.

Crown Description: Allotment 15, Section B, Township of Creswick.

Area: 4.457 hectares.

Terms of Sale: 10% deposit, balance 60 days.

Tenders: Addressed to: Crown Land Sales Tender Box, Ref. P109000, Department of Conservation and Natural Resources, corner Mair and Doveton Streets, Ballarat 3350.

Tender Deposit: 10% of tendered amount to be lodged with tender.

Application Form: Available on request.

Co-ordinating Officer: Graeme Barnes, Sales Officer, Department of Conservation and Natural Resources, Ballarat. Tel.: (053) 33 6708.

IAN SMITH
Minister for Finance

Creditors, next of kin and others having claims against the estate of any of the under-mentioned deceased persons are required to send particulars of their claims to the State Trust Corporation of Victoria, 168 Exhibition Street, Melbourne, Victoria 3000, the personal representative, on or before 14 February 1994 after which date the State Trust Corporation may convey or distribute the assets having regard only to the claims of which the State Trust Corporation then has notice:

Archibald, Wallace Bruce, late of Grace McKellar Centre, 45-95 Ballarat Road, North Geelong, died 23 June 1993.

Beasley, Albert George, late of Singleton Project, 30 Meehan Street, Rutherglen, pensioner, died 24 May 1993.

Bourke, John Patrick, late of Flat 8/11 Shooobra Road, Elsternwick, pensioner, died 20 August 1993.

Butler, Dennis Herbert, late of Mont Calm Private Nursing Home, 173 Prospect Hill Road, Canterbury, pensioner, died 17 August 1993.

Campbell, James, late of Stannes Anglican Nursing Home, retired, died 19 July 1993.

Carroll, Mavis, late of Repatriation Hospital, Bundoora, pensioner, died 11 October 1993.

Daff, Bruce Hember, late of 21 Knight Street, Clayton, retired, died 7 September 1993.

Green, Dorothy Edith, late of Lonsdale Nursing Home, 88 Cunningham Street, Northcote, pensioner, died 19 September 1993.

Holt, Olive Myrtle, late of Plenty Road, Bundoora, pensioner, died 20 June 1992.

Hull, Kenneth Alexander, late of Llandysill Private Nursing Home, 4 Scott Street, Essendon, died 31 August 1993.

Jones, Emily, late of Banksia Close, 391-393 Maroondah Highway, Croydon, retired, died 27 June 1993.

Jones, George Henry, late of 23 Callander Street, Hughesdale, retired, died 25 September 1993.

Leech, Dorothy, late of Caulfield General Medical Centre, Kooyong Road, Caulfield, pensioner, died 26 July 1993.

McDermott, William Michael, late of 32 Stephen Street, West Preston, retired, died 22 September 1993.

Macdonald, Marjorie Walsh, late of Lewisham Private Nursing Home, 15 Lewisham Road, Windsor, retired, died 6 September 1993.

McLean, Elsie Iona Jean, also known as Jane McLean, late of Llandysill Private Nursing Home, 4 Scott Street, Essendon, retired, died 21 September 1993.

Magnusson, Rose May, late of Unit 90, 204 Springvale Road, Nunawading, home duties, died 20 July 1993.

Martin, Agnes Theresa, late of St. Vincent de Paul Private Nursing Home, Box Hill, pensioner, died 4 July 1993.

Meyers, Eldreda Elsie Violet, late of 17 Palmerston Street, West Footscray, widow, died 5 July 1993.

Miklosic, Yeno, late of Unit 1, 21 Waterloo Crescent, St. Kilda, hospital worker, died 19 August 1993.

Morris, Linda Ethel, late of Edgelea Private Nursing Home, 87 Chapel Street, St. Kilda, pensioner, died 18 July 1993.

Richards, Ronald Edwin, late of Langdale Special Accommodation Home, Dandenong Road, Windsor, pensioner, died 25 July 1993.

Roberts, Phyllis Mary, late of Unit 2, 15 Petrie Street, Frankston, widow, died 4 February 1993.

Saunders, Francis Mervyn, late of 28 Fawkner Street, Aberfeldie, retired foreman, died 15 October 1993.

Siddle, Joan Ella, late of 5 Elanora Way, Clifton Springs, home duties, died 15 June 1993.

Stevenson, James Spence, late of 9 Hume Street, Deer Park, housewife, died 17 October 1993.

Tauberdt, Walther, late of Flat 14, 34 Rosella Street, Murrumbeena, pensioner, died 7 June 1993.

Thomas, Charles Edward, late of 8 Henry Street, Noble Park, retired, died 14 September 1993.

Vizard, Vernon Henry, late of Charlton Bush Nursing Home, Menzies Street, Charlton, pensioner, died 28 May 1993.

Wishart, Andrew Edmund, late of 22 Greenbank Crescent, Pascoe Vale South, retired, died 6 October 1993.

Dated at Melbourne 6 December 1993

B. F. CARMODY
Managing Director
State Trust Corporation of Victoria

Building Control Act 1981
REVOCATION OF ORDER PROHIBITING
THE OCCUPATION OR USE OF A
BUILDING—125 FITZROY STREET,
ST KILDA

I, Robert Maclellan, Minister for Planning acting under section 143 (2) of the *Building Control Act 1981* revoke the order prohibiting the occupation or use of the building located at 125 Fitzroy Street, St Kilda as published in the *Victoria Government Gazette* on 4 May 1988.

Dated 13 January 1994

ROBERT MACLELLAN
Minister for Planning

138 G 3 20 January 1994

*Melbourne and Metropolitan Board of Works
Act 1958*

MELBOURNE WATER

Declaration of Main Drains

In pursuance of the powers conferred by Section 263 of the *Melbourne and Metropolitan Board of Works Act 1958* and otherwise, Melbourne Water by this notice declares that the existing waterways and drains (or portions thereof) and any new main drains proposed within the Metropolis described in the Schedule hereto, shall be main drains under and for the purposes of the said Act.

The Schedule

**Patterson Lakes-Tidal Waterway Drain 0101/
0004 & 5**

Commencing near a point at the intersection of the boundaries of the Cities of Chelsea and Springvale and existing declared Eel Race Drain 1229/0001-3, being the outlet from the Kananook Creek Pumping Station, then generally northerly and north westerly to existing Carrum Outfall 0102 at the Whalers Cove Floodgates. This drain is located in the City of Springvale and the City of Chelsea.

Carrum Outfall 0102

From the northern eastern boundary of Perry Road Reserve to the eastern boundary of Dennet Street, Carrum. This drain is located in the City of Chelsea and is the City of Springvale.

Centre Swamp Drain 0103

From its junction with Carrum Outfall 0102 to its junction with Mordialloc Drain 1125. This drain is in the Cities of Springvale and Chelsea.

Broadway Drain 0103/0003

Commencing at a point on the north side and at the eastern end of The Broadway Chelsea then east to its junction with the Centre Swamp Drain 0103. This drain is located in the City of Chelsea.

Springs Drain 0104

Commencing near a point, being the most westerly corner of C.A. 110, Parish of Lyndhurst, in the City of Springvale, then generally south westerly under the Wells Road reserve to its junction with Centre Swamp Drain 0103. This drain is located in the City of Springvale.

Victoria Government Gazette

McCools Drain 0106/0001

From a point adjacent to Canberra Street, Parish of Lyndhurst to its junction with Whatleys Drain 0106. This drain is located in the City of Chelsea.

Whatleys Drain 0106/0002-5

From its junction with Eel Race Drain to its junction with Carrum Outfall 0102.

Ordish Road Drain 0201/0001 & 2

Commencing near a point within Ordish Road, in the City of Dandenong, approximately 285 metres northerly from Cahill Road, then generally southerly, westerly and southerly to its junction with Dandenong Creek 0200 being at the existing syphon on the eastern side of Pillars Crossing. This drain is located in the City of Dandenong.

Castricum Drain 0201/0003

Commencing at a point near the south-west corner of lot 1 LP149730 Hammond Road within the City of Dandenong, then southerly along the west boundary of lots 2 and 3 LP149730 Hammond Road then east along the southern boundary of CA74B Parish of Eumemmerring to the junction with the Ordish Road Drain 0201/0002. This drain is located in the City of Dandenong.

**Power Road-Heatherton Road Drain 0204/
0001-3**

Commencing at the south-eastern corner of Crown allotment 90, Parish of Narree Worrان, generally easterly, south-westerly and westerly to its junction with Dandenong Creek 0200. This drain is located in the City of Berwick.

Amalfi Drive Drain 0204/0005

Commencing at a point on the eastern boundary of lot 2, plan of subdivision 89664, approximately 80 feet north of the southern boundary of said lot being part of Crown portion

5, Parish of Eumemmerring, generally north-westerly along Amalfi Drive and westerly to its junction with the Power Road-Heatherton Road Drain 0204/0003. This Drain is located in the City of Berwick.

Mossgiel Park Drain 0205/0002-4

Commencing near a point on the south eastern boundary of Lot 297, L.P.121761, Parish of Narree Worrان, in the City of Berwick, then generally westerly along the southern boundary of the said Lot 297, across Newmill Close, along the northern boundary of Lot 291 on the said

L.P., across a reserve for municipal purposes, along the northern boundary of Lot 287 on the said L.P., across Crossdale Rise along the northern boundary of Lot 315 on the said L.P., along the most western boundary of Lot 314 on the said L.P., along the most southern boundary of Lot 323 on the said L.P., across Whitestone Court and along the northern boundary of Lot 328 on the said L.P., then along the southern boundary of Lot 236, L.P. 120163, in the above Parish, then generally westerly across Scotsburn Way, along Marykirk Close, Heathmere Crescent, Mossgiel Park Drive and Kennington Park Drive to its junction with existing Essex Park Drain 0205/0001 within the Essex Park No. 1 Retarding Basin. This drain is located in the City of Berwick.

Whitestone Court Drain 0205/0005

Commencing near a point at the south western corner of Lot 281, L.P. 121761 Parish of Narree Worrان, in the City of Berwick, then generally northerly along the western boundary of the said Lot 281, across Crossdale Rise and along Whitestone Court to its junction with Mossgiel Park Drain 0205/0002. This drain is located in the City of Berwick.

Scotsburn Way Drain 0205/0007

Commencing near a point on the eastern boundary of Lancefield Court, in the City of Berwick, approximately 50 metres south of Scotsburn Way, then generally northerly along Lancefield Court and Mossgiel Park Drive to its junction with Mossgiel Park Drain 0205/0003. This drain is located in the City of Berwick.

Essex Park Drain 0205/0001

From its intersection with the eastern boundary of the Police Paddocks approximately 1,340 feet north of Heatherton Road in the City of Berwick, generally south-westerly to its junction with Dandenong Creek 0208. This drain is located in the City of Berwick.

Wallura Crescent Drain 0205/0006

Commencing near a point on the southern boundary of Heatherton Road, in the City of Berwick, approximately 120 metres easterly of Gray Close, then generally northerly across Heatherton Road and further across Clifton Way to its junction with Mossgiel Park Drain 0205/0004. This drain is located in the City of Berwick.

Gleneagles Drive Drain 0206/0001

Commencing near a point approximately 121 metres easterly and 4 metres southerly from the intersection of Scotsburn Way and Gleneagles Drive, in the City of Berwick, then generally westerly, northerly and westerly to and along Gleneagles Drive to its junction with existing Essex Park Drain 0205/0001 within the Essex Park No. 1 Retarding Basin. This drain is located in the City of Berwick. This drain is located in the City of Berwick.

Shetland Street Drain 0206/0003

Commencing at a point near the intersection of the west property line of the eastern leg of Girvan Circuit and the north property line of Shetland Street Endeavour Hills within the City of Berwick, then west along the northern side of Shetland Street through the reserve adjacent to Lot 547 Shetland Street then across and south along the west side of Mossgiel Park Drive to its junction with the existing Gleneagles Drive Drain 0206/0001. This drain is located in the City of Berwick.

Shetland Street Drain 0206/0004

Commencing at a point near the south west corner of the reserve adjacent to lot 1079 Shetland Street Endeavour Hills within the City of Berwick then westerly along the northern side of Shetland Street to its junction with existing Shetland Street Drain 0206/0003. This drain is located in the City of Berwick.

Tayport Place Drain 0206/0005

Commencing at a point on Churchill Park Drive approximately 500 metres east of Mossgiel Park Drive within the City of Berwick, then southerly across Girvan Circuit and further south to a point at the intersection of the east property line of Tayport Place and the south boundary of the reserve to the north of Tayport Place, Endeavour Hills within the City of Berwick then south through Tayport Place and the reserve to the south of Tayport Place to its junction with the Shetland Street Drain 0206/0003. This drain is located in the City of Berwick.

Dandenong Creek 0200

From a point approximately 100 metres east of Liverpool Road, City of Knox to its intersection with the eastern boundary of Dorset Road Reserve to the boundary at Kirkham Road Reserve and including the twin waterways between the junction with Corhanwarrabul

Creek and Stud Road then to its intersection with the North Eastern boundary of Perry Road Reserve, City of Dandenong.

Lonsdale Street Drain 0208/0001

Commencing near a point on the northern boundary of Clow Street, approximately 85 metres east of Cleeland Street, in the City of Dandenong, then generally westerly, to, and southerly, along Lonsdale Street and Pultney Street to its junction with existing Dandenong Creek 0200.

McFees Road Drain 0214/0001

Commencing near a point on the eastern boundary of Stud Road, approximately 420 metres north of Heatherton Road, then generally easterly to its junction with existing Dandenong Creek 0200, in the City of Dandenong.

Rings Drain 0215/0001

Commencing at the eastern building line of Stud Road, approximately 240 metres north of Heatherton Road, generally easterly to Dandenong Creek 0200. This drain is located in the City of Dandenong.

Haverbrack Drive Drain 0301/0001-3

Commencing near a point on the north side of Haverbrack Drive, approximately 4 metres north-east of Clendon Road, then generally north-easterly and northerly to its junction with existing Dandenong Creek 0200, including branch line commencing at a point near the north-east corner of Lot 75, L.P. 113322, Parish of Mulgrave and branch line commencing at a point near the north-east corner of Lot 159, L.P. 115480, Parish of Mulgrave, in the City of Waverley.

Portland Street Drain 0301/0004

Commencing at a point near the south-east corner of Lot 46 L.P. 113322, then generally northerly to its junction with Haverbrack Drive Drain 0301/0001, in the City of Waverley.

Gladeswood Drive Drain 0301/0005

Commencing near a point on the south-west corner of Lot 63, L.P. 115395, Parish of Mulgrave, then generally easterly and southerly to its junction with Haverbrack Drive Drain 0301/0002 in the City of Waverley.

Cerise Place Drain 0301/0006

Commencing near a point approximately 2 metres east of the south-western corner of Lot 167, L.P. 114683, Parish of Mulgrave, then generally north-westerly to its junction with

Haverbrack Drive Drain 0301/0002 in the City of Waverley.

Jacksons Road Drain 0302/0001-3

Commencing near a point on the east side of Jacksons Road, approximately 6 metres south of Carboni Court, then generally northerly and easterly to its junction with existing Dandenong Creek 0200, in the City of Waverley.

Andleigh Drive Drain 0302/0004

Commencing near a point approximately 16 metres westerly of the intersection of Jacksons Road Service Lane and Andleigh Drive, then generally easterly along the northern side of Andleigh Drive across Sugar Gum Drive and Sneddon Court to the intersection of Grantham Terrace, then generally northerly along the western boundary of Grantham Terrace to its junction with existing Jacksons Road Drain 0302/0002. This drain is within the City of Waverley.

Rowville Main Drain 0303/0001

Commencing near a point on the northern boundary of Wellington Road, approximately 214 metres west of Stud Road, then generally westerly to its junction with existing Dandenong Creek 0200, in the City of Knox.

Rowville Main Drain 0303/0002

Commencing near a point approximately 5 metres easterly and 19 metres southerly of the south-western corner of lot 100 Halsbury Drive, then generally westerly to and over Stud Road and further northerly to and over Wellington Road to its junction with existing Rowville Main Drain 0303/0001, in the City of Knox.

Rowville Heights Drain 0303/0003

Commencing at a point near the northern corner of lot 215 Roger Court, then generally southerly along the eastern boundary of lot 215, over Roger Court, along the eastern boundary of lot 211 Roger Court and then to a point within and near the south-west corner of Lot 32, Westminster Drive, Rowville then southerly for approximately 76 metres to its junction with Rowville Main Drain 0303/0002. This drain is within the City of Knox.

Rowville Main Drain 0303/0004

Commencing at a point within part Crown portion 9, Parish of Narree Worran, Approximately 74 metres easterly and 13 metres southerly of the north-western corner of the said part Crown portion, then generally south-

westerly through the said part Crown portion, and further westerly through a drainage reserve and across Clauscen Drive to its junction with existing Rowville Main Drain 0303/0002. This drain is within the City of Knox.

Rowville Main Drain 0303/0005

Commencing at a point on the southern side of Airedale Way approximately 45 metres east of the intersection of Airedale Way and Pinehill Drive, then westerly along the southern side of Airedale Way, then generally southerly along the east side of Pinehill Drive for approximately 60 metres then westerly across Pinehill Drive to a point on the eastern boundary of Lot 1, L.P. 94307, Parish of Narree Worrان, approximately 240 metres north of Wellington Road. This drain is within the City of Knox.

Stocks Drain 0303/0006

Commencing at a point on the northern side of Wellington Road, approximately 80 metres east of Pinehill Drive, Rowville, then westerly to the east side of Pinehill Drive, then generally northerly along the east side of Clydebank Court, then westerly across Pinehill Drive to its junction with Rowville Main Drain 0303/0005. This drain is within the City of Knox.

Zonray Drain 0303/0007

Commencing at a point within Lot 94 Gilda Court approximately 1 metre southerly and 1 metre easterly of the south-eastern corner of Lot 5, L.P. 142378, Parish of Narree Worrان, then westerly through Lots 95, 96 and 97 and Lot C, Gilda Court, then further westerly through Lot 4, LP 142378, in the said parish to a point on the western boundary of the said Lot 4, approximately 200 metres north of its southern boundary. This drain is within the City of Knox.

Clauscen Drive Drain 0303/0008

Commencing near a point on the northern side of Clauscen Drive, approximately 45 metres east of the intersection of Clauscen Drive and Jackie Close, then generally westerly along Clauscen Drive, across Jackie Close then further westerly and northerly along Clauscen Drive and through a Drainage Reserve to its junction with existing Rowville Main Drain 0303/0004. This drain is within the City of Knox.

Whalley Drive Drain 0304/0001-4

Commencing near a point approximately opposite the south boundary of Bruford Avenue on the east side of Jells Road with the City of Waverley, then southerly easterly and southerly

to its junction with the existing Wellington Road Drain 0304/0006 in the city of Waverley.

Wellington Road Drain 0304/0005 & 6

Commencing near a point on the south boundary of Wellington Road, approximately 10 metres east of Jacksons Road, then generally easterly and northerly to its junction with existing Dandenong Creek 0200, in the City of Waverley.

Jells Road South Drain 0304/0007

Commencing near a point on the west boundary of Jells Road and the north-east corner of Lot 1, LP 111506 then generally southerly for a distance of approximately 140 metres and easterly to the eastern boundary of Jells Road in the City of Waverley, then southerly and easterly to the existing Hill Grove Close Drain 3040/0008. This drain is located in the City of Waverley.

Hillgrove Close Drain 0304/0008

Commencing at a point within the municipal reserve on the north west corner of Whalley Drive and Bracken Court, Glen Waverley within the City of Waverley near the southern most point of lot 50 Whalley Drive then easterly through the reserve to and across Whalley Drive to its junction with the existing Whalley Drive Drain 0304/0003.

Jells Road South Drain 0304/0009

Commencing at a point on the east side of Jells Road adjacent to Lot 42 Jells Road within the City of Waverley then across Jells Road and northerly to its junction with the existing Jells Road South Drain 0304/0007.

Rata Street Drain 0304/0010

Commencing at a point approximately 280 metres east of Jells Road and 115 metres north of Wellington Road, then northerly, easterly and northerly to and across Whalley Drive to its junction with the existing Whalley Drive Drain 0304/0003 in the City of Waverley.

Cumberland View Drain 0304/0011

Commencing near a point approximately 285 metres westerly and 100 metres northerly of the intersection of Wellington Road and Garnett Road, in the City of Waverley, then generally easterly for approximately 120 metres and further northerly to its junction with existing Whalley Drive Drain 0304/0004 in the City of Waverley.

Garnett Road Drain 0304/0012

Commencing near a point on the northern boundary approximately 33 metres easterly of the north western corner of Lot 5, L.P. 42430, Parish of Mulgrave, in the City of Waverley, then generally easterly to and southerly along Garnett Road to its junction with existing Whalley Drive Drain 0304/0004 in the City of Waverley.

Whealers Heights Drain 0304/0013

Commencing near a point approximately 65 metres westerly and 37 metres southerly of the intersection of Grandview Road and Grantchester Road, in the City of Waverley, then generally southerly for approximately 118 metres, easterly to and then southerly along Grandview Road to its junction with existing Whalley Drive Drain 0304/0003. This drain is in the City of Waverley.

Whealers Hill Drain 0304/0014

Commencing near a point on the eastern boundary of Jells Road, approximately 210 metres south of Ferntree Gully Road in the City of Waverley, then generally southerly to its junction with existing Whalley Drive Drain 0304/0001. This drain is in the City of Waverley.

Marykirk Drive Drain 0305/0001-3

Commencing near a point on the west boundary of Coniston Drive, 55 metres south of Erskine Crescent, then generally easterly to its junction with existing Dandenong Creek 0200, in the City of Waverley.

Harlingford Court Drain 0305/0004

Commencing near a point on south boundary of Harlingford Court, approximately 10 metres west of Lot 150, L.P. 114365, Parish of Mulgrave, then generally north-easterly to its junction with Marykirk Drive Drain 0305/0001, in the City of Waverley.

Ferntree Gully Road Drain 0305/0005

Commencing near a point on the southern boundary of Ferntree Gully Road, approximately 70 metres west of Palmerston Crescent then generally easterly to its junction with The Deviation Drain 0305/0006, in the City of Waverley.

The Deviation Drain 0305/0006

Commencing near south east corner of lot 18, Marykirk Drive, in the City of Waverley, then generally easterly to and along Ferntree Gully

Road to its junction with Dandenong Creek 0200.

Jells Road Drain 0306/0001

Commencing near a point on the east boundary of Jells Road, 80 metres north of the northern boundary of Ferntree Gully Road to its junction with existing Petronella Street Drain 0306/0004 including branch line commencing near a point on the south western corner of Lot 15, LP 85166, Parish of Mulgrave, City of Waverley.

Donald Road Drain 0306/0002

Commencing near a point on the western boundary of Jells Road, 5 metres north of Donald Road, then southerly to its junction with Petronella Street Drain 0306/0003, in the City of Waverley.

Petronella Street Drain 0306/0003-5

Commencing at a point near the south-eastern corner of Lot 30, L.P. 85316 Parish of Mulgrave, then generally northerly, easterly and southerly to the eastern boundary of the Jells Road reservation in the City of Waverley approximately 457 metres north of Ferntree Gully Road then generally easterly to its junction with Dandenong Creek 0200, in the City of Waverley.

Stockdale Drive Drain 0306/0006

Commencing near a point on the southern boundary of Lot 20, L.P. 97967, Parish of Mulgrave, approximately 20 metres west of Stockdale Drive, then generally northerly to its junction with existing Petronella Street Drain 0306/0004 including branch line commencing near the south eastern corner of Lot 19, LP 97967, Parish of Mulgrave, in the City of Waverley.

Cathies Lane Drain 0307/0001

From a point in Cathies Lane near the south-western corner of Lot 7, L.P. 73888 to its junction with the Scoresby Outfall Drain 0307/0002. This drain is located in the City of Knox.

Scoresby Outfall 0307/0002 & 3

From its intersection with the western boundary of Cathies Lane to its junction with Dandenong Creek 0200 on the south-western corner of Crown Allotment 8A, Parish of Scoresby in the City of Knox.

Caribbean Gardens Drain 0307/0004

Commencing at a point on the south side of Ferntree Gully Road approximately 35 metres

south east of the building line within the future Scoresby Freeway Reserve in the City of Knox, then north westerly across Ferntree Gully Road to its junction with the existing Scoresby Outfall Drain 0307/0003.

Waverley Road Drain 0303/0001-3

Commencing at a point on the northern boundary of land Certificate of Title, volume 6508, folio 507, part C.A. 87, Parish of Mulgrave, County of Bourke; thence generally north-easterly and easterly to its junction with Dandenong Creek 0200. Located in the City of Waverley.

Heysham Drive Drain 0308/0004 & 5

Commencing at a point near the south-western corner of Lot 39, L.P. 91836, Parish of Mulgrave, then generally northerly to a point 10 metres south of another point on the southern boundary of lot 2, plan of subdivision No. 98200, being part of Crown title, volume 7606, folio 116, approximately 512 metres west of Jells Road in the City of Waverley generally northerly to its junction with the Waverley Road Drain 0308/0002 in Strickland Drive, Waverley.

Heatherlea Drive Drain 0300/0006

Commencing near a point approximately 40 metres east of the north-eastern corner of Lot 51, L.P. 91836, Parish of Mulgrave, then generally westerly to its junction with Heysham Drive Drain 0308/0004 in the City of Knox.

Nunawading Outfall Drain 0309/0001-7

Commencing at the outlet of the East Burwood Drain 0310/0001 in the City of Waverley, generally south-easterly to its junction with Dandenong Creek 0200.

Larpet Street Drain 0309/0008

Commencing at a point at the rear of properties abutting the eastern boundary of Westlands Road in the City of Waverley approximately 400 feet south of the extension of Campbell Street, generally easterly to its junction with the Nunawading Outfall Drain 0309/0002.

Camelot Drive Drain 0309/0009-10

Commencing near a point on the northern boundary of Weeden Drive, approximately 36 metres east of Hartland Road, then generally southerly to the south boundary line of Highbury Road Reserve, approximately 1,036 metres east of Springvale Road in the City of Waverley,

southerly to join with Nunawading Outfall Drain 0309/0002, in the City of Nunawading.

Excalibur Avenue Drain 0309/0011

Commencing at a point 3.3 metres east of the eastern boundary and 3 metres north of the northern boundary of lot 131, in Excalibur Avenue in the City of Waverley, southerly to join with Nunawading Outfall Drain 0309/0005. This drain is in the City of Waverley.

East Burwood Drain 0310/0001

From intersection with the western boundary of Stanley Road Reserve to the northern boundary of Burwood Road Reserve then south to a point 500 metres south of Highbury Road on the boundary between lots 2 and 3 of L.P. 16003.

Channel 10 Drain 0310/0002

From its intersection with the western boundary of Springvale Road Reserve to its junction with East Burwood Drain 0310/0001.

Stanley Drain 0310/0003

Commencing near a point on the northern boundary of Lot 34, L.P. 89235, Parish of Nunawading, 10 metres east of its western boundary, then generally westerly to its junction with existing East Burwood Drain 0310/0001 in the City of Nunawading.

Burvale Drain 0310/0004

Commencing near a point on the northern boundary of Burwood Highway, in the City of Nunawading, being approximately the south eastern corner of the Burvale Hotel, on the corner of Springvale Road and Burwood Highway, then generally easterly to its junction with existing East Burwood Drain 0310/0001.

Weeden Drive Drain 0311/0001 & 2

Commencing near a point on the southern side of Burwood Highway, in the City of Nunawading, approximately 85 metres westerly of Weeden Drive, then generally easterly to a point approximately 7 metres south of Burwood Highway and approximately 60 metres east of Weeden Drive, then generally easterly to its junction with existing Dandenong Creek 0200, in the City of Waverley.

Lascelles Street Drain 0311/0003

Commencing at a point on the northern boundary of Certificate of Title Volume 8777, folio 394, being approximately 122 metres west of the south-western corner of Crown allotment 110A, Parish of Nunawading, generally

southerly to its junction with Highbury Road Drain 0311/0004.

Highbury Road Drain 0311/0004

Commencing at a point near the northern boundary of the Highbury Road Reserve, approximately 100 metres west of the south-western corner of lot 3, 3680, Parish of Nunawading, generally easterly to its junction with the Burwood South Drain 0311/0005.

Burwood South Drain 0311/0005

Commencing at a point on the northern boundary of Certificate of Title Volume 8777, folio 397, being approximately 30 metres east of the south-eastern corner of Crown allotment 110A, Parish of Nunawading, generally southerly and easterly to its junction with Dandenong Creek 0200.

Vermont South Drain 0312/0001-4

Commencing at a point near the intersection of the eastern boundary of Stevens Road and the northern boundary of the Healesville Freeway, then generally south-easterly to a point near the northern boundary of Terrara Road approximately 30 metres west of George Road generally easterly and south-easterly to its junction with Dandenong Creek 0200, in the City of Nunawading.

Vermont Drain 0312/0005 & 6

Commencing at a point near the north-western corner of lot 5, plan of subdivision 25179, fronting Sunnyside Crescent then generally southerly to its junction with Vermont South Drain 0312/0001, in the municipality of Nunawading,

Hancock Street Drain 0312/0007

Commencing at a point near the north-west corner of Lot 39, L.P. 96749 Parish of Nunawading, then generally north-easterly to its junction with Vermont South Drain 0312/0002, in the City of Nunawading.

Hanover Drain 0312/0008

Commencing near a point on the western boundary of Hanover Road, 42 metres south of Barradine Crescent, then generally north-easterly to its junction with existing Vermont South Drain 0312/0002, in the City of Nunawading.

Bellara Street Drain 0312/0009

Commencing near a point on the northern boundary of the proposed Healesville Freeway, approximately 38 metres west of Bellara Street,

then generally westerly and southerly to a point on the northern boundary of Lot 51, L.P. 96747, parish of Nunawading, 10 metres west of its eastern boundary, then generally southerly to its junction with Vermont South Drain 0312/0002, in the City of Nunawading.

Woodleigh Crescent Drain 0312/0010 & 11

Commencing near a point, approximately 120 metres easterly of Livingstone Road and 210 metres north of Burwood Highway, then generally easterly and northerly to its junction with existing Vermont South Drain 0312/0003 in the City of Nunawading.

Great Western Drain 0312/0012

Commencing near a point on the south side of George Road opposite the eastern boundary of Morack Road, then generally southerly and south-easterly to its junction with existing Vermont South Drain 0312/0004, in the City of Nunawading.

Philip Street Drain 0312/0013

Commencing at a point near the north-eastern corner of Lot 32, L.P. 25003, Parish of Nunawading, then generally westerly to its junction with existing Vermont Drain 0312/0005, in the City of Nunawading.

Burwood Highway Drain 0312/0014

Commencing at a point near the south-eastern corner of the intersection of Terrara Road and Burwood Highway in the Municipality of Nunawading, generally easterly along Burwood Highway and northerly to its junction with Vermont South Drain 0312/0004.

Nurlendi Road Drain 0312/0015

Commencing near a point on the south-eastern corner of Lot 26, L.P. 96411, Parish of Nunawading, then generally south-easterly to its junction with existing Vermont Drain 0312/0005 in the City of Nunawading.

Bagleys Lane Drain 0312/0016

Commencing at a point approximately 50 metres south of a point on the south boundary of Bagleys Lane, approximately 32 metres west of Nurlendi Road, then generally southerly and easterly to its junction with Vermont Drain 0312/0006, in the City of Nunawading.

George Road Drain 0312/0017

Commencing at a point near the north-eastern corner of Lot 32, L.P. 25003, Parish of Nunawading, then westerly to its junction with

existing Vermont Drain 0312/0006 in the City of Nunawading.

Martins Drain 0312/0018

Commencing near a point at the north eastern corner of Lot 2, L.P. 77272, Parish of Nunawading, then generally westerly to its junction with existing Vermont Drain 0312/0006, in the City of Nunawading.

Vermont East Drain 0313/0001 & 2

Commencing at the south-eastern corner of lot 21, P.S. 4488, in Morack Road, Nunawading, generally easterly to its junction with Dandenong Creek 0200 in the City of Nunawading.

Mountain Highway Drain 0314/0001-4

Commencing near a point, approximately 255 metres north-easterly of Harold Street and approximately 21 metres south easterly of Mountain Highway, then generally south-westerly to its junction with existing Dandenong Creek 0200, in the City of Knox.

Harold Street Drain 0314/0005

Commencing near a point on the northern boundary of Harold Street, approximately 225 metres from Mountain Highway, then generally north-westerly to its junction with Mountain Highway Drain 0314/0002, in the City of Knox.

Kings Drain 0314/0006

Commencing near a point on the western boundary of Mountain Highway, approximately 200 metres south westerly from Koomba Road, then generally westerly along the northern boundary of the King Village Tourist and Sporting Complex to its junction with the proposed Scoresby Freeway, then northerly for a distance of approximately 34 metres, in the City of Knox.

Koomba Road Drain 0314/0007

Commencing at a point on the north side of Koomba Road, Wantirna opposite the east boundary of lot 2 L.P. 7615 then west along the north side of Koomba Road to opposite the west boundary of lot 2 L.P. 96517 then south across Koomba Road then south along the west side of lot 2 L.P. 96517 to its junction with existing Kings Drain 0314/0006, within the City of Knox.

Southwood Close Drain 0314/0008

Commencing at a point near the western most point of lot 75 Southwood Close within the City of Knox, then generally north west along the

north east boundary of the proposed Scoresby Freeway to its junction with the existing Mountain Highway Drain 0314/0003 in the City of Knox.

Southwood Close Drain 0314/0009 & 10

Commencing at a point on the south side of the Burwood Highway near the west boundary of Cathies Lane then west along the south side of the Burwood Highway to a point approximately 130 metres west of Cathies Lane then north across the Burwood Highway then further north through lots 2 and 3 L.P. 30819 to its junction with the existing Southwood Close Drain 0314/0008, within the City of Knox.

Eldale Court Drain 0316/0001

Commencing on the southern boundary of the Boronia Road Reservation approximately 244 metres east of Mountain Highway, Wantirna, generally northerly to its intersection with Wantirna North Drain 0316/0003, in the City of Knox.

Wantirna North Drain 0316/0002 & 3

Commencing at the southern boundary of the Boronia Road reserve approximately 716 metres west of Stud Road generally northerly to its junction with Dandenong Creek 0200, in the City of Knox.

Dean Court 0316/0004

Commencing at a point near the north-eastern corner of Lot 53, L.P. 1141000, Parish of Scoresby, then generally south-westerly to its junction with existing Wantirna North Drain 0316/0003, in the City of Knox.

Coventry Drain 0316/0005

Commencing at the northern boundary of Boronia Road approximately 150 metres west of Wantirna Road within the City of Knox then northerly for approximately 90 metres then easterly for approximately 90 metres then northerly for approximately 30 metres then easterly for approximately 55 metres to the western boundary of Wantirna Road then northerly for approximately 68 metres to its junction with a 900 mm diameter culvert across Wantirna Road.

Coventry Drain 0316/0006

Commencing at the end of the existing Coventry Drain 0316/0005 then easterly for approximately 50 metres along the northern boundary of Lot 9, L.P. 26119, then north for approximately 60 metres, then easterly for

approximately 95 metres to its junction with an existing 750mm diameter drain within the City of Knox.

Stud Road North Drain 0317/0001

Commencing at a point near the east boundary of Stud Road reservation approximately 235 metres south of Mountain Highway, then generally northerly to its junction with the Havelock Road Drain 0317/0003 in the City of Knox.

Shetland Drive Drain 0317/0002

Commencing at a point near the north-west corner of Lot 2, L.P. 88464, Parish of Scoresby, then generally westerly and northerly to its junction with existing Havelock Road Drain 0317/0003, in the City of Knox.

Havelock Road Drain 0317/0003

Commencing at the south-eastern corner of Stud Road and Mountain Highway in the City of Knox, generally westerly and northerly to its junction with Dandenong Creek 0200. This drain is in the City of Knox.

University Road Drain 0317/0004

Commencing at a point near the southern boundary of University Road, Bayswater, approximately 125 metres east of Havelock Road, generally westerly to its junction with Havelock Road Drain 0317/0003. This drain is in the City of Knox.

Michellan Court Drain 0317/0005

Commencing near a point on the north-eastern corner of Lot 17, L.P. 113497, Parish of Scoresby, then generally north-easterly to its junction with existing Havelock Road Drain 0318/0003, in the City of Knox.

Heatherdale Creek 0318/0001-5

Commencing at a point on the eastern boundary of the road reserve adjacent to the western boundaries of lots 261 and 262, plan of sub-division No. 8809, Parish of Nunawading, generally south-westerly to a point on the Heatherdale Creek waterway approximately 76 metres north of the north boundary line of Churinga Avenue road reserve to its junction within Dandenong Creek 0200, in the City of Nunawading.

Purches Street Drain 0318/0006

From its intersection with the extension of the eastern boundary of Purches Road Reserve to its junction with Heatherdale Creek 0318/0004, in the City of Nunawading.

Ringwood South Drain 0319/0001-7

From a point approximately 61 metres west of the western boundary of Heathmont Road Reserve to its junction with Dandenong Creek 0200.

Armstrong Road Drain 0322/0001

Commencing near a point on the eastern boundary of Armstrong Road, in the City of Knox, adjacent to the northern boundary of Hoskin Street, then generally northerly to its junction with Dandenong Creek 0200.

Exell's Drain 0323/0001-4

Commencing near the intersection of the southern boundary of the Mulgrave By-Pass road with the western boundary of the Gladstone Road reserve in the Parish of Dandenong, generally northerly along Gladstone Road; thence easterly to a junction with Dandenong Creek 0200, in the City of Dandenong.

Francesco Drive Drain 0323/0005

Commencing near a point, approximately 35 metres westerly of Westminster Drive and approximately 35 metres north of Outlook Drive, then generally northerly to its junction with existing Exells Drain 0323/0003, in the City of Dandenong.

Thornton Court Drain 0323/0006

Commencing at a point on the southern boundary of C.A. 84, Parish of Dandenong, approximately 515 metres east of Gladstone Road generally northerly to its junction with Exell's Drain 0323/0003. This drain is located in the City of Dandenong.

Heatherdale Creek East Branch Drain 0330/0001

Commencing at a point in the north-west corner of Lot 2, Palmerston Road, Ringwood, then generally southerly along the eastern side of the proposed Scoresby Freeway Reserve across Canterbury Road to its junction with Dandenong Creek 0200. This Drain is within the City of Ringwood.

Old Joe's Creek 0401/0001-3

From a point on the north eastern boundary of Arcadia Avenue immediately south of Miller Road in the City of Knox, generally westerly to Old Joe's Creek 0402/0001. This drain is in the City of Knox.

Dorset Road Drain 0401/0005

Commencing near a point on the eastern boundary of Dorset Road, approximately 20

metres southerly from Barry Street, in the City of Knox, then generally southerly to its junction with existing Old Joe's Creek 0401/0003.

Old Joe's Creek 0402/0001-4

From its intersection with the western boundary of Army Road Reserve to its junction with the Scoresby Road Drain 0402/0009, in the City of Knox.

Landscape Drive Drain 0402/0005 & 6

Commencing near a point on the east boundary of Dorset Road, 40 metres south of Landscape Drive, then generally westerly to its junction with Old Joe's Creek Drain 0402/0003, including branch line serving Lot 6, L.P. 9124, Parish of Scoresby in the City of Knox.

Woodmason Road Drain 0402/0007

Commencing near a point on the north boundary of Woodmason Road, approximately 200 metres west of Dorset Road, then generally northerly to its junction with existing Old Joe's Creek Drain 0402/0001, in the City of Knox.

Scoresby Road Drain 0402/0008-10

From its intersection with the south-western boundary of the Melbourne-Fern Tree Gully Railway Reserve to the north-west corner of lot 26, plan of subdivision 6538 then to its junction with Dandenong Creek 0200.

Bayswater Park Drain 0402/0011

Commencing at a point near the north-west corner of Bayswater Road and Mountain Highway, then generally south-westerly to its junction with existing Scoresby Road Drain 0402/0010, in the City of Knox.

Crebbins Drain 0402/0012

Commencing at a point near the north-east corner of Lot 41, L.P. 8814, Parish of Scoresby, then generally easterly to its junction, with Old Joe's Creek Drain 0402/0004, in the City of Knox.

Jersey Road North Drain 0402/0013-14

Commencing at a point on the western boundary of the Dorset Road Reservation approximately 76 metres north of Ramage Street, in the City of Knox generally westerly and southerly to its junction with Old Joe's Creek 0402/0004.

Jorgenson Drain 0402/0015

Commencing near a point on the eastern boundary of Jersey Road opposite the south-eastern corner of Lot 4, L.P. 21614, Parish of Scoresby, then westerly and southerly to its

junction with Jersey Road North Drain 0402/0014, in the City of Knox.

Clare Street Drain 0402/0016

Commencing near a point approximately 180 metres east of south-western corner on the south boundary of Lot 9, 14672, Parish of Scoresby, then generally westerly and northerly to its junction with Jersey Road North Drain 0402/0014, in the City of Knox.

Jersey Road South Drain 0402/0017

Commencing near a point on the eastern boundary of Jersey Road, approximately 84 metres north of Malvern Street, then westerly and northerly to its junction with existing Jersey Road North Drain 0402/0014, in the City of Knox.

Pacific Drain 0402/0018

Commencing at a point near the south-eastern corner of Lot 39, L.P. No. 6538, Parish of Scoresby, then southerly to its junction with existing Jersey Road North Drain 0402/0014, in the City of Knox.

Ruffs Drain 0402/0019

Commencing at a point near the north-east corner of Lot 59, L.P. 8814, Parish of Scoresby, then generally easterly to its junction with Old Joe's Creek 0402/0003, in the City of Knox.

Richardsons Drain 0402/0020

Commencing near a point on the western boundary of Jersey Road, approximately 53 metres south of Malvern Street, then southerly to its junction with existing Old Joe's Creek 0402/0003, in the City of Knox.

Cobbity Court Drain 0403/0001

Commencing at a point near the north-west corner of Lot 133, L.P. 53079, Parish of Scoresby, then generally northerly to its junction on the south side of Mountain Highway approximately 21 metres east of Cobbity Court, generally northerly to its junction with Dandenong Creek 0200, in the City of Knox.

Pointside Avenue Drain 0403/0002

Commencing near a point on the southern boundary of former M.M.B.W. pipe track, approximately 650 metres north-easterly from Pointside Avenue, then generally south-westerly and southerly to its junction with existing Dandenong Creek 0200, in the City of Croydon.

Upper Dandenong Creek Drain 0403/0003

Commencing near a point approximately 9 metres easterly of Colchester Road

approximately 100 metres southerly of Collier Road, in the Shire of Lillydale, then generally southerly across Colchester Road within the City of Croydon to its junction with Dandenong Creek 0200.

Blanford Crescent Drain 0403/0004

Commencing near a point approximately 45 metres easterly and 240 metres southerly of the intersection of Blanford Crescent and Stuart Street, in the City of Croydon, then generally southerly to its junction with existing Allambannan Drive Drain 0403/0011.

Beresford Drive Drain 0403/0005

Commencing at a point on the north side of the Mountain Highway approximately 45 metres west of Beresford Drive, Boronia within the City of Knox then east along the north side of Mountain Highway to and then north along the west property line of Beresford Drive to its junction with the existing Miller Road Drain 0403/0010.

McGovern Court Drain 0403/0006

Commencing at a point on the west side of Colchester Road approximately 70 metres north of Toolimerin Avenue in the Parish of Mooroolbark in the City of Croydon then westerly to McGovern Court then west along the said court then south along the said court to and across Toolimerin Avenue then west along Toolimerin Avenue to its junction with Upper Dandenong Creek Drain 0403/0003.

Upper Dandenong Creek 0403/0007

Commencing at a point on the west side of Liverpool Road approximately 450 metres north of Chandlers Lane within the Shire of Lillydale, then westerly to its junction with the existing Upper Dandenong Creek Drain 0403/0008. This drain is in the Shire of Lillydale.

Upper Dandenong Creek Drain 0403/0008

Commencing at the most eastern boundary of lot 4, LP 55838 in the Parish of Mooroolbark and its junction with the existing Collier Road Drain 0403/0013 within the Shire of Lillydale then south westerly to its junction to the existing Dandenong Creek 0200. This drain is in the Shire of Lillydale.

Miller Road Drain 0403/0009-10

Commencing near a point on the eastern boundary of Miller Road, approximately 50 metres from Mountain Highway, then generally

north-western to its junction with Dandenong Creek 0200, in the City of Knox.

Allambannan Drive Drain 0403/0011

Commencing near a point approximately 10 metres west of the south-west corner of Lot 166, L.P. 114918, Parish of Mooroolbark, then generally south-westerly to its junction with Dandenong Creek 0200 in City of Croydon.

Goodwins Drain 0403/0012

Commencing near the junction of Albert Avenue with Mountain Highway in the City of Knox, generally north-westerly and northerly to its junction with Dandenong Creek 0200, in the City of Knox.

Collier Road Drain 0403/0013

Commencing at a point near the south-west corner of lot 2 L.P.4287 also being the south-west corner of the Eastwood Golf Club in the Shire of Lillydale then westerly through Crown Allotment 47B, Parish of Mooroolbark to a point on the east boundary of lot 4 L.P.55838 approximately 300 metres south of Collier Road then continuing westerly through lot 4 and lot 3 L.P.55838 to a point approximately mid-way along the east boundary of lot 2 L.P.26368 Colchester Road then generally north-westerly to a point approximately mid-way along the north boundary of the said lot then westerly to its junction with existing Upper Dandenong Creek Drain 0403/0003.

Upper Bungalook Creek 0404/0001-4

From its intersection with the north-eastern boundary of C.A.39, Parish of Mooroolbark, County of Mornington, to its junction with Bungalook Creek 0407/0003 at the north-eastern boundary of Canterbury Road.

Canterbury Road Drain 0404/0005

Commencing at the south-eastern corner of Liverpool Road and Canterbury Road intersection at Kilsyth South, generally westerly to its junction with Bungalook Creek 0404/0004.

Liverpool Road South Drain 0404/0006

Commencing near a point within Lot 1, L.P. 63940, Parish of Mooroolbark, in the Shire of Lillydale approximately 1 metre easterly and 65 metres southerly of the intersection of Liverpool Road and Canterbury Road, then generally northerly to its junction with existing Canterbury Road Drain 0404/0005, in the Shire of Lillydale.

Tereddan Drive Drain 0404/0007

Commencing at a point near the south-western corner of lot 13 Tereddan Drive, then generally northerly along the western boundary of Lot 13, westerly along Tereddan Drive, north-westerly along the north-eastern boundary of a municipal and drainage reserve and further north-westerly to its junction with existing Upper Bungalook Creek 0404/0003, the Shire of Lillydale.

Kenworth Drain 0404/0008

Commencing near a point within Canterbury Road approximately 3 metres northerly of the most northern corner of Lot 1, LP 5439, Parish of Mooroolbark, then generally northerly across Canterbury Road to a point approximately 10 metres from the northern boundary of Canterbury Road, then generally westerly to its junction with Bungalook Creek 0404/0003 within the City of Croydon.

Moldflow Drain 0404/0009

Commencing at a point approximately 1 metre westerly and approximately 3.5 metres southerly of the south-east corner of Lot 6, LP 7057, parish of Mooroolbark, then generally westerly along an access road to the east side of Colchester Road, then southerly along the western side of Colchester Road to its junction with Upper Bungalook Creek 0404/0003. This drain is within the Shire of Lillydale.

Canterbury Road Drain 0404/0010

Commencing at a point on the south side of Canterbury Road approximately 14 metres west of the north-east corner of Part C.A. 39A Parish of Mooroolbark, then generally south-westerly along the south side of the said road to its junction with Canterbury Road Drain No. 0404/0005. This drain is within the Shire of Lillydale.

Clarkedale Drain 0404/0011

Commencing near a point 1 metre easterly and approximately 98 metres southerly of the north-west corner of Lot 1, LP 55838, Parish of Mooroolbark, then westerly and northerly through the said Lot 1 and Lot 1, LP 80525, to a point on the southern boundary of Lot 13, LP7057, then further northerly and westerly through the said Lot 13, Lot 12, Part Lot 11, Part Lot 10, all on LP7057, then further northerly through Part Lot 2, LP31849 to its junction with existing Upper Bungalook Creek 0404/0003. This drain is within the Shire of Lillydale.

Little Bungalook Creek 0406/0001

Commencing at a point near the north west corner of Lot 1, L.P.65578, being Little Bungalook Creek Drain 0405/0001, then generally northerly to its junction with Bungalook Creek 0403/0003. This Drain is within the City of Croydon.

Little Bungalook Creek 0405/0001

Commencing near a point on the northern boundary of Canterbury Road, in the City of Croydon, approximately 90 metres westerly of Bayfield Road, then generally westerly to the north west corner of Lot 1, L.P.65578, being Little Bungalook Creek Drain 0405/0001, then generally northerly to its junction with Bungalook Creek 0403/0003. This Drain is within the City of Croydon.

Bayfield Road Drain 0405/0002

Commencing near a point approximately 80 metres westerly and 135 metres northerly of the intersection of Canterbury Road and Bayfield Road, in the City of Croydon, then generally southerly to its junction with Bungalook Creek 0405/0001. This drain is within the City of Croydon.

The Nook Drain 0406/0002

Commencing near a point approximately 90 metres south of the north-west corner of Lot 53, LP36120, Parish of Ringwood, then northerly along the boundary of the said allotment to its junction with Little Bungalook Creek Drain 0406/0001. This drain is within the City of Croydon.

Canterbury Gardens Drain 0407/0005

Commencing near a point approximately 200 metres east of Blanford Court on the south boundary of Canterbury Road in the City of Croydon, generally westerly then northerly to its junction with Little Bungalook Creek 0407/0002.

Segans Drain 0407/0004

Commencing at a point near the north-east corner of lot 2, LP 132472 in the Parish of Mooroolbark in the City of Croydon then north to its junction with existing Little Bungalook Creek 0407/0001.

Garden Street Drain 0408/0001-3

Commencing in Garden Street, Kilsyth near the north-eastern corner of lot 20, plan of subdivision 3819; thence generally westerly and

southerly, to its junction with Bungalook Creek 0413/0004.

Morelands Drain 0408/0004

Commencing at the south-western corner of lot 5, plan of subdivision 7206; thence generally southerly to its junction with the Garden Street Drain 0408/0002 in the City of Croydon.

Bessemer Road Drain 0408/0005

Commencing near the north-western corner of lot 2, plan of subdivision 81982; thence generally westerly and southerly to its junction with the Garden Street Drain 0408/0001 in Colchester Road, Kilsyth, in the City of Croydon.

Kilsyth Main Drain 0409/0001-5

Commencing at a point approximately 3.5 metres north of the south side of Canterbury Road, Montrose approximately 47 metres east of Crestview Close then northerly and westerly to its intersection with the eastern boundary of Colchester Road Reserve, including branches to serve lot 8, L.P. 6653, lot 1, L.P. 48177 and lot 8 on plan of subdivision D.60 then easterly to its junction with the Croydon Main Drain 0411/0001 at Norton Road.

Urana Street Drain 0409/0006

From the south-western corner of plan subdivision G.79 to its junction with the Kilsyth Main Drain 0409/0003.

Liverpool Road Drain 0409/0007

Commencing near a point on the southern boundary of the former M.M.B.W. pipe track, 400 metres west of the eastern boundary of Lot 7, L.P. 4984, Parish of Mooroolbark then generally westerly to the north-west corner of Lot 12, L.P. 51478, Parish of Mooroolbark along Liverpool Road to its junction with Kilsyth Main Drain 0409/0003 and including branches serving Lots 4 and 5, LP 4984, in the Shire of Lillydale.

Orchard Street Drain 0409/0009 & 10

Commencing at a point near the north western corner of Lot 18, LP 20109, Parish of Mooroolbark, then generally northerly to the south-western corner of Lot 3, plan of subdivision 52040 in the Parish of Mooroolbark, generally northerly to the south-western corner of Lot 22, LP 21504 to its junction with Orchard Street South Drain 0409/0008 including a branch serving Lot 24, L.P. 231504, in the Shire of Lillydale.

Orchard Street South Drain 0409/0008

From a point at the north-western corner of Lot 3, L.P. 3819, to its junction with the Kilsyth Main Drain 0409/0005.

Colchester Road Drain 0409/0011

From the north-western corner of lot 4, L.P. 3675 along Colchester Road to its junction with the Kilsyth Main Drain 0409/0005.

Pleasant Street Drain 0409/0012

From the western boundary of Mountain View Road Reserve to its junction with the Kilsyth Main Drain 0409/0004.

Walmsley Village Drain 0409/0013

From the south-eastern corner of lot 2 on plan of subdivision D.242 to its junction with the Pleasant Street Drain 0403/0012.

Lockhart Court Drain 0409/0014

Commencing near a point approximately 40 metres westerly and 30 metres northerly of the intersection of Arnold Street and Gladesville Drive, in the Shire of Lillydale, then generally westerly to its junction with existing Kilsyth Main Drain 0403/0002.

Roslyn Street Drain 0409/0015

Commencing at a point near the north-east corner of lot 3 LP23532 Canterbury Road within the Shire of Lillydale then westerly along the north boundary of lot 3 LP23532 then northerly along the east side of lot 5 LP6653 to the north-east corner of lot 5 LP6653 Canterbury Road then north-west to a point approximately mid-way across the rear of Lot 2 LP86696 Mt. Dandenong Road then south-west to its junction with the existing Kilsyth Main Drain 0409/0001.

Croydon Main Drain 0411/0001-10

From its junction with the Kilsyth Main Drain at Norton Road to its intersection with the northern boundary of Vintner Avenue Reserve to its junction with Bungalook Creek 0413/0001.

Bungalook Creek 0413/0001-4

Commencing at a point on the western boundary of Dorset Road within the City of Croydon then generally westerly and southerly to and across Bayfield and Bayswater Roads and further south-westerly to and across Canterbury Road to its intersection with the existing Dandenong Creek 0200.

Little Bungalook Creek 0407/0001-3

Commencing at a point on the south side of Canterbury Road at the Canterbury Retarding

Basin within the City of Croydon then south-westerly along Canterbury Road to the south east corner of Lot 16, LP 6563, Canterbury Road then north westerly to Bungalook Creek 0413/0004.

Hakea Drive Outfall Drain 0414/0001

Commencing at a point approximately 30 metres southerly and 30 metres westerly of the south-east corner of the intersection of Sheffield Road and Hakea Drive, then generally northerly along the western side of Sheffield Road for approximately 150 metres to a Drainage and Sewerage Reserve then westerly within the said reserve to its junction with existing Upper Bungalook Creek 0404/0001. This drain is within the Shire of Lillydale.

Coledale Close Drain 0501/0001 & 2

Commencing near a point on the western boundary approximately 34 metres north of the most south western corner of Lot 2, L.P. 41161, parish of Narree Worrان, in the City of Berwick, then generally easterly through the said Lot 2, further easterly and southerly to and over Heatherton Road and generally south easterly to its junction with the Hallam Road North Drain 0501/0006.

Lawson Way Drain 0501/0003

Commencing near a point approximately 20 metres northerly and 10 metres easterly of the north eastern corner of Lot 2746, L.P. 144210, Parish of Eumemmerring in the City of Berwick, then generally southerly to and along the eastern boundary of the said Lot 2746 and across Lawson Way to its junction with Coledale Close Drain 0501/0001.

Hallam Road North Drain 0501/0004-6

Commencing at a point within the north-east corner of lot 11 Kanaru Court, L.P. 144744 in the Parish of Narree Worrان in the City of Berwick then generally south-westerly to and across Heatherton Road and then generally south-westerly to and across Hallam North Road and then generally south-westerly to and along Thomas Mitchell Drive to the Corner of Lauriston Drive then south along Lauriston Drive to and then southerly across James Cook Drive then generally south-east to its junction with existing Eumemmerring Creek Drain 0500. This drain is located in the City of Berwick.

Fairmont Court Drain 0501/0007

Commencing at a point near the south-east corner of lot 6 Fairmont Court within the City of Berwick then east along the south side of lot 6 Fairmont Court then further east to its junction with the existing Hallam Road North Drain 0501/0005. This drain is located in the City of Berwick.

Cunningham Drive Drain 0501/0008

Commencing near a point on the south side of Heatherton Road approximately 300 metres west of the intersection of Heatherton and Hallam North Roads, then generally southerly across Milburn Court to a point on the south side of Barnsley Drive approximately 30 metres south west of the intersection of Barnsley Drive and Milburn Court, then generally southerly along the eastern side of Barnsley Drive, to the eastern side of Cunningham Drive, then further southerly along Cunningham Drive to its junction with existing Hallam Road North Drain 0501/0005. This drain is within the City of Berwick.

Maranatha School Drain 0501/0009 & 10

Commencing at a point within the north-east corner of Part Lot E, LP 139732, Parish of Narree Warren, then generally southerly within the said Lot for approximately 120 metres, to a point within a reserve for municipal purposes, then generally south-easterly along the boundary of the reserve for approximately 80 metres, then southerly for approximately 146 metres, then further south-easterly across a former MMBW Pipe Track to a point within the northern boundary of Lot C, LP 139732, then generally easterly and southerly through the said Lot C and Lot A, LP 139732, then across Hallam North Road to its junction with existing Hallam Road North Drain 0501/0004. This drain is within the City of Berwick.

Eumemmerring Creek 0500

From its intersection with the southern boundary of Wellington Road Reserve to its junction with the Carrum Outfall 0102. This drain is within the Cities of Dandenong, Springvale and Berwick as well as the Shires of Cranbourne and Sherbrooke.

Northern Catch Drain of Eumemmerring Drain 0508/0001

Commencing at a point adjacent to the western boundary of C.A. 70B, Parish of Eumemmerring, and north of the

Eumemmerring Creek 0500 generally south-westerly to its outlet into the Carrum Outfall 0102.

Hammond Road South Drain 0508/0002

Commencing near a point 3 metres from the eastern boundary of Hammond Road and approximately 65 metres northerly of Swift Way, in the City of Dandenong, then generally southerly along Hammond Road, to and over Bangholme Road and further southerly to its junction with existing Eumemmerring Creek 0500, in the City of Springvale.

Dandenong South Drain 0507/0001-6

Commencing near a point 275 metres north of Greens Lane, 410 metres west of Frankston-Dandenong Road generally southerly to its junction with Eumemmerring Creek 0500 in the City of Dandenong.

Elliott Road Drain 0509/0007

Commencing near the south-east corner of Lot 6, L.P. 8476, Parish of Eumemmerring, easterly along Elliott Road to its junction with Dandenong South Drain 0509/0003.

Elliott Road West Drain 0509/0008

Commencing near the north-east corner of Lot 1, L.P. 8476, Parish of Eumemmerring, generally south-easterly to its junction with Dandenong South Drain 0509/0004, in the City of Dandenong.

Elliott Road East Drain 0509/0009

Commencing near the south-west corner of Lot 16, L.P. 8476, Parish of Eumemmerring, generally south-westerly to its junction with Dandenong South Drain 0509/0004, in the City of Dandenong.

Hammond Road Drain 0509/0010

Commencing near a point at the rear of the western boundary of Allotment 14, Redgum Drive, in the City of Dandenong, then generally southerly across the said Redgum Drive and Cahill Street and further easterly across Hammond Road to its junction with existing Dandenong South Drain 0509/0006.

Hammond Road Drain 0509/0011

Commencing at a point within CA88 Parish of Eumemmerring approximately 50 metres west of the former MMBW trunk sewer easement west of Hammond Road approximately 340 metres north of Red Gum Drive within the City of Dandenong then south-east across the easement to a point on the eastern

side of the easement 240 metres north of Red Gum Drive then south along the east side of the easement to the rear of lot 18 Red Gum Drive then east across the rear of lots 18 to 15 Red Gum Drive to its junction with the existing Hammond Road Drain 0509/0010.

Greens Lane Drain 0510/0001-4

Commencing at the southern boundary of Kirkham Road approximately 182 metres east of the Frankston-Dandenong Road Reserve, generally southerly to its junction with Eumemmerring Drain 0500 adjacent to the western boundary of C.A. 70B, Parish of Eumemmerring.

Nylex Drain 0510/0005

Commencing on the eastern boundary of Crown allotment 77, Parish of Eumemmerring approximately 173 metres south of the north-eastern corner of the above-mentioned Crown allotment 77 in the Shire of Cranbourne generally westerly to its junction with Greens Lane Drain 0510/0003.

Abbotts Road Drain 0510/0006

Commencing at the south-western corner of Crown allotment 79, Parish of Eumemmerring in the Shire of Cranbourne generally westerly to its junction with Greens-Lane Drain 0510/0004.

Princes Domain 0601/0001-4

Commencing at a point near the north-eastern corner of Lot 53, L.P. 97616, Parish of Eumemmerring, in the City of Berwick, then generally southerly to its junction with existing Centre Road Drain 0609/0006. This drain is located in the City of Berwick.

Wedgewood Road Drain 0601/0005

Commencing at a point near the south eastern corner of the intersection of the Princes Highway and Wedgewood Road, then southerly along the eastern side of Wedgewood Road to its junction with existing Princes Domain Drain No. 0601/0002. This drain is within the City of Berwick.

Decor Drive Drain 0601/0006

Commencing near a point on the eastern boundary of Lot 2, LP 26405 Parish of Eumemmerring approximately 70 metres south of the north eastern corner of the said Lot 2, then generally southerly, westerly and northerly across Decor Drive, through the said Lot 2 to its junction with the existing Princes Domain Drain

No. 0601/0002. This drain is within the City of Berwick.

Carl Drain 0602/0001

Commencing near a point on the western boundary of Lot B,L.P.140278, in the City of Berwick, then generally southerly to its junction with Hallam South Drain 0602/0002.

Hallam South Drain 0602/0002

Commencing near a point approximately 80 metres west and 90 metres south of the intersection of Princes Highway and Hallam Road, in the City of Berwick, then generally southerly and westerly to and across the Dandenong-Berwick Railway line and then southerly to its junction with Centre Road Drain 0609/0005.

Melverton Drain No. 0602/0003

Commencing at a point just south of a railway reserve approximately 140 metres east of Hallam Road within the City of Berwick then southerly to its junction with the existing Centre Road Drain 0609/0004.

Centre Road Drain 0609/0001-6

From the eastern side of the syphon beneath the Narre Warren Township branch of the Hallam Valley Main Drain to its junction with the Hallam Valley Contour Drain 0621/0006.

Melverton Drain No. 0602/0004

Commencing near a point approximately 360 metres northerly and approximately 100 metres westerly of the south east corner of Lot 2, LP 208086, Parish of Eumemmerring, then approximately 350 metres southerly and 70 metres easterly, within the said Lot 2, then southerly to and across the Gippsland Railway Line to its junction with existing Melverton Drain No. 0602/0003. This drain is within the City of Berwick.

Hallam Station Drain-0602/0005

Commencing near a point approximately 5 metres northerly of the south-eastern corner of Lot 2, LP 116213, Parish of Eumemmerring, then generally easterly across Hallam Road and further easterly within a Drainage and Sewerage Reserve on Lot 1, LP 208086 in the said Parish, to its junction with existing Melverton Drain No. 0602/0003. This drain is within the City of Berwick.

Hinrichsen Drain 0602/0006

Commencing near a point on the western boundary of Part C.P. 30, Parish of

Eumemmerring, approximately 15 metres north of the south-west corner of the said C.P. 30, then generally westerly to its junction with existing Melverton Drain No. 0602/0004. This drain is in the City of Berwick.

Invader Drain 0602/0007

Commencing near a point approximately 10 metres westerly of the north-west corner of Lot 42, LP 212258, Parish of Eumemmerring, then generally southerly to its junction with Hallam South Drain 0602/0002. This drain is within the City of Berwick.

Chestnut Drive Drain 0602/0008

Commencing near a point within the south-eastern corner of Lot 24, Colorado Court, Hallam, then westerly along and within the southern boundary of the said lot then generally southerly along the east side of Colorado Court for approximately 95 metres, then generally westerly across the said road, through Lot 18 to its junction with Melverton Drain 0602/0004. This drain is within the City of Berwick.

Somerville Road East Drain 0604/0005

Commencing on the east boundary of Lot 9, L.P. 749, Parish of Eumemmerring, then easterly to its junction with Fordholm Road East Drain 0604/0001 in the Shire of Cranbourne.

Fordholm Road East Drain 0604/0001-4

Commencing at a point near the south east corner of lot 50 Cairns Road, Hampton Park within the Shire of Cranbourne then north through lot 50 then north across Cairns Road then continuing north through lots 186 to 184 then across the Council reserve then along the western side of lots 169 and 160 to Hawking Avenue then east along Hawking Avenue and along the eastern side of lot 141 then through and along the eastern side of lot 21, Ivan Crescent to and across Ivan Crescent then north through the Council reserve to and then generally north through lot 2, LP94038 to a point on the south boundary of Fordholm Road, 150 metres west of Hallam Road, Parish of Eumemmerring, generally northerly to its junction with Hampton Park East Drain 06040002 in the Shire of Cranbourne.

Robinson Crescent Drain 0604/0006

Commencing near a point within Robinson Crescent, approximately 3 metres northerly of the western boundary of Lot 66, L.P. 131965, Parish of Eumemmerring, in the Shire of Cranbourne, then generally easterly across Robb

154 G 3 20 January 1994

Court, northerly and easterly into Tatterson Street, Over Stuart Avenue, and further easterly to its junction with existing Fordholm Road East Drain 0604/0001.

Tatterson Street Drain 0604/0007

Commencing near a point on the western boundary of Robinson Crescent, in the Shire of Cranbourne, then generally easterly across the said Robinson Crescent and along the northern side of Tatterson Street to its junction with Robinson Crescent Drain 0604/0006.

Kooyong Close 0604/0008

Commencing at a point near the north-eastern corner of Lot 95 Princes Maria Place, then generally westerly along the northern boundary of Lot 95, to and along the southern side of Princes Maria Place to its junction with existing Fordholm Road East Drain 0604/0002, in the Shire of Cranbourne.

Fordholm Road Drain 0604/0009

Commencing near the south-east corner of Lot 20, L.P. 749 in the Parish of Eumemmerring, then easterly to its junction with Fordholm Road East Drain 0604/0002 in the Shire of Cranbourne.

Fordholm Road Drain 0604/0010

Commencing at a point on the west side of Campbell Drive approximately 36 metres south of Fordholm Road then generally east for approximately 350 metres then generally north east to its junction with the existing Fordholm Road East Drain 0604/0002 in the Shire of Cranbourne.

Fordholm Road East Drain 0604/0011

Commencing near a point on the southern side of Central Road, approximately 200 metres west of the intersection of Central and Hallam Roads, then northerly across Central Road, then northerly along and within the western boundary of Lot 10, LP6939, Parish of Eumemmerring, then westerly along and within the northern boundary of part Lot 12, on the said LP, then northerly along and within the eastern boundary of Lot 13 on the said LP, then further westerly along and within the northern boundary of Lots 13 on the said LP and Lot 2 LP111987 in the said Parish to its junction with existing Fordholm Road East Drain No. 0604/0003. This drain is within the Shire of Cranbourne.

Victoria Government Gazette

Strong's Drain 0605/0001-2

Commencing at a point near the north west corner of lot 65 Warana Drive, Hampton Park within the Shire of Cranbourne then south along the west side of lot 65 then south across Warana Drive then further south along the west side of lot 51 Warana Drive then west and south west along the rear of lots 49 to 45 Warana Drive to a point near the north west corner of lot 12 Strong Drive, Hampton Park within the Shire of Cranbourne then south along the east side of Strong Drive to a point opposite Hedley Place then west across Strong Drive then along the north side of Hedley Place to the west end of Hedley Place then west to its junction with the existing Hampton Park East Drain 0622/0004.

Warana Drain 0605/0003

Commencing at a point near the westernmost point of lot 77 Strong Drive within the Shire of Cranbourne then westerly to its junction with the existing Hampton Park East Drain 0622/0003.

Hallam Road Drain 0605/0004

Commencing at a point near the south-easterly corner of Pound Road and Hallam Road, then generally southerly to its junction with existing Hampton Park East Drain 0622/0003 including branch line commencing near a point on the south-western corner of Lot 1, L.P. 69664, Parish of Eumemmerring in the Shire of Cranbourne.

Kissel Drain 0605/0005

Commencing near a point in the north-west corner of Lot 13, L.P. 50934, Parish of Berwick, then southerly along and within the western boundary of the said allotment, then further southerly along and within the western boundary of Lot 18, LP 41734 to a point on the northern side of Pound Road, then south-easterly along the northern side of Pound Road to a point approximately 8 metres westerly and approximately 4 metres northerly of the south-east corner of Lot 16 LP41754 then further southerly and westerly to its junction with Hampton Park East Drain 0622/0004. This drain is within the City of Berwick.

Woodward Drain 0605/0006

Commencing at a point near the north-east corner of Lot 18, LP 41734, Parish of Berwick, then generally south-westerly along and within the boundary of the said allotment to its junction with Kissel Drive No. 0605/0005, on the north

side of Pound Road. This drain is within the City of Berwick.

Furina Drain 0605/0007

Commencing at a point on the northern side of Pound Road approximately 340 metres south-west of Shrives Road, then southerly across Pound Road, then north-westerly along the said road for approximately 58 metres to a Reserve for Water Supply Purposes then south-westerly through this reserve and along Canungra Close, across Warana Drive and further southerly along Benambra Way to its junction with Hampton Park East Drain 0611/0004. This drain is within the Shire of Cranbourne.

Brooke Drain 0605/0008

Commencing at a point located within the south-east corner of Lot 11, LP 69664, Parish of Eumemmerring, then generally south-easterly along and within the rear boundaries of Lots 316, 315, 314 and 313 Coral Drive to approximately the mid-point of the rear boundary of Lot 313, then generally north-easterly through a Reserve for Drainage and Municipal Purposes to its junction with existing Hampton Park East Extension Drain 0622/0003. This drain is within the Shire of Cranbourne.

Coral Drive Drain 0605/0009

Commencing at a point near and within the north-west corner of Lot 312 Coral Drive, Hampton park, then generally north-westerly through the said lot and a Reserve for Municipal and Drainage Purposes to its junction with Brooke Drain 0605/0008. This drain is within the Shire of Cranbourne.

Hallam Valley Contour Drain 0621/0001-7

Commencing near a point on the northern boundary of Greaves Road, Berwick, west of Ward Road then westerly and northerly to the eastern boundary of the Narre Warren Cranbourne Road Reserve to its junction with Eumemmerring Creek 0500.

Troups Creek, West Branch 0606/0001-7

From the Narre Warren North Retarding Basin, Memorial Drive, Parish of Eumemmerring, to and across Princes Highway Reserve, approximately 402 metres westerly from Tinks-road, and then southerly to its junction with the Hallam Valley Contour Drain 0621/0004.

Fox Road Drain 0606/0008

Commencing near a point on the southern side of Fox Road opposite the south-western corner of Lot 8, L.P.65247, Parish of Berwick, generally south-westerly to its junction with Troups Creek West Branch 0606/0002 in the City of Berwick.

Roy Close Drain 0606/0009

Commencing at a point on the west side of Narre Warren North Road approximately 380 metres south of Fox Road in the Parish of Berwick in the City of Berwick then west for approximately 960 metres to its junction with Troups Creek West Branch Drain 0606/0001.

Acland's Outfall Drain 0606/0010

Commencing at a point on the south side of Robinson Road approximately 115 metres east of Narre Warren North Road within the City of Berwick then south to the north boundary of the Narre Warren North retarding Basin then south through the retarding basin to its junction with the Troups Creek West Branch 0606/0001.

McKenzie Lane Drain 0606/0011

Commencing at a point near the north east corner of Lot 3 LP 139247 McKenzie Lane Narre Warren North within the City of Berwick then east along the rear of lots 4 and 5 LP 139247 then south east along the west boundary of the Recreation Reserve to the east of McKenzie Lane to its junction with the Troups Creek West Branch 0606/0001.

Fitzgerald Road Drain 0607/0001-3

Commencing near a point on the northern side of Princes Highway 300 metres west of Hallam-Belgrave Road, Parish of Eumemmerring, then generally north-easterly then easterly to its junction with Troups Creek West Branch Drain 0606/0004, in the City of Berwick.

Fitzgerald North Drain 0607/0004

Commencing at a point within Fitzgerald Road approximately 6 metres easterly of the north east corner of Lot 4, LP 58794, Parish of Berwick then generally southerly along the western side of the said Road to its junction with existing Fitzgerald Road North Drain No. 0607/0002. This drain is within the City of Berwick.

Halcyon Way Drain 0608/0001

Commencing at a point near the southernmost corner of the plantation reserve on Shrives Road approximately 70 metres west of Halcyon Way

within the City of Berwick then north-east along the eastern boundary of the plantation reserve to the south side of Shrives Road then east along the south side of Shrives Road then further east to its junction with the existing Hallam Valley Contour Drain 0621/0003.

Cicama Drain 0608/0002

Commencing at a point within the reserve adjacent to Lot 9 Halcyon Way near the south-west corner of Lot 9 Halcyon Way within the City of Berwick then east through the reserve to an across Halcyon way then further east through the reserve adjacent to Lot 10 Halcyon Way then north-east to its junction with the existing Hallam Valley Contour Drain 0621/0003 in the City of Berwick.

Valley Views Drain 0608/0003

Commencing at a point near the north-west corner of Lot 31, LP55470, Parish of Berwick, then generally easterly along and within the northern boundary of the said Lot 31, to its junction with existing Hallam Valley Contour Drain 0621/0003. This drain is within the City of Berwick.

Carrington Park Drain 0608/0004

Commencing at a point near the south-eastern corner of Lot 1, 38897, Parish of Berwick, then generally south-easterly to a point near the south-eastern corner of Lot 2, LP 84117, then generally north-easterly through Lot 32, LP 55470, to its junction with existing Hallam Valley Contour Drain 0621/0003.

Troups Creek East Branch 0610/0001-6

Commencing at a point near the south west corner of the Prospect Hill Retarding Basin within the City of Berwick then generally south west to the existing Troups Creek West Branch 0606/0005.

Prospect Hill Road Drain 0610/0007 & 8

Commencing at a point near the north-east corner of lot 108, Blackwood Drive, in the Parish of Berwick in the City of Berwick then south-easterly along the west side of the proposed Latrobe Valley By-pass to Prospect Hill Road then east along Prospect Hill Road to the east side of the said By-Pass then south-easterly across Prospect Hill Road to a point on the eastern boundary of the proposed Latrobe Valley Bypass Road and the southern boundary of Prospect Hill Road, in the City of Berwick, then generally south-easterly to its junction with existing Troups Creek East Branch 0610/0004.

Maramba Park West Drain 0610/0009 & 10

Commencing at a point approximately 21 metres north the north-west corner of lot 155 Evelyn Court within the City of Berwick then south to the north-west corner of lot 155 Evelyn Court then further south along the west boundary of lots 155 to 160 Evelyn Court then south along the west boundary of lot 162 Barondi Avenue to and across Barondi Avenue then further south along the west boundary of lot 176 Barondi Avenue a point in the south-west corner of Lot D, LP 128931 in the Parish of Berwick in the City of Berwick then south to the eastern boundary of the proposed Latrobe Valley By-Pass then south-easterly to and across Prospect Hill Road to its junction with existing Prospect Hill Road Drain 0610/0008.

Maramba Park Drain 0610/0011-13

Commencing at a point near the north-east corner of lot 129 Maramba Drive within the City of Berwick then south along the west boundary of lots 129 and 128 Maramba Drive then south-east across the reserve to the west of Pamela Court to the north-west corner of lot 117 Pamela Court then south along the western boundaries of lots 117 to 121 Pamela Court to Van Court then south-west across Van Court to the intersection of the southern boundary of Van Court and Maramba Drive then south-east along the northern side of Maramba Drive to a point near the junction of the north boundary of lot 112, Maramba Drive and then along the said Drive, in the Parish of Berwick, in the City of Berwick, then south-easterly along Maramba Drive to a point opposite Columbia Road then south along Columbia Road to a point on the north-eastern boundary of Lot 10, L.P.6724, Parish of Berwick, then generally southerly across Prospect Hill Road in the City of Berwick, and through C.A. 12, in the said Parish, to its junction with Prospect Hill Road Drain 0610/0007.

Overland Drive Drain 0610/0014

Commencing at a point within Overland Drive approximately 12 metres westerly and 4 metres northerly of the south-eastern corner of Overland Drive and Princes Highway, then generally westerly across Overland Drive and along Princes Highway to a point approximately 14 metres easterly of Magid Drive, then generally northerly to a point near the Eastern boundary and within Magid Drive approximately 50 metres northerly of Princes

Highway, then generally westerly across Magid Drive and through Fountain Gate Reserve to its junction with existing Troups Creek East Branch 0610/0003 in the City of Berwick.

Narre Warren Downs Drain 0610/0015

Commencing at a point near the north west corner of the Prospect Hill Retarding Basin within the City of Berwick then southerly for approximately 142 m then generally south west for approximately 88m then generally south east to the Troups Creek East Branch 0610/0006.

Lingview Drain within Retarding Basin 0610/0016

Commencing at a point within Prospect Hill Retarding Basin approximately 91-480 m east of the existing Narre Warren Downs Drain 0610P then west to the existing Troups Creek East Branch Drain 0610/0006.

Melrose Gardens Drain 0610/0017

Commencing near the western boundary of Hessels Road, approximately 360 metres south of the intersection of King Road and Hessels Road, then generally westerly for a distance of 74 metres, in the City of Berwick.

Troups Creek East Branch 0610/0018

Commencing near a point on the eastern boundary of a Reserve for Drainage Purposes, approximately 270 metres east of Kurnajong Road then generally westerly through the said Reserve, across Kurnajong Road, through another Reserve for drainage purposes to its junction with existing Troups Creek East Branch Drain No. 0610/0006 within the Prospect Hill Retarding Basin. This drain is within the City of Berwick.

Narre Warren Downs Drain 0610/0019

Commencing at a point on the west side of Murdoch Avenue, Narre Warren, approximately 4 metres south of the southern building line of Quarry Road, then southerly along the west side of Murdoch Avenue, across Landor Court, then further southerly and westerly along Murdoch Avenue to a point adjacent to the boundary between Lots 18 and 19 Murdoch Avenue to its junction with Narre Warren Downs Drain 0610/0015. This drain is within the City of Berwick.

Narre Warren Downs Drain 0610/0020

Commencing near a point approximately 1 metre easterly and approximately 30 metres southerly of the north-east corner of Lot 2, LP 80600, Parish of Berwick, then southerly to the north side of Amber Crescent, then generally

westerly along the north side of Amber Crescent, across Zircon Close to a point midway between Zircon Close and Topaz Place, then generally southerly across Amber Crescent and along and within the western boundary of a Reserve for Municipal Purposes to its junction with Narre Warren Downs Drain 0610/0019. This drain within the City of Berwick.

Amber Crescent Drain 0610/0021

Commencing at a point near and within the north-east corner of Lot 40, Amber Crescent, Berwick, then generally southerly and easterly along the rear boundaries of Lots 41, 42,43 and 44 Amber Crescent, then further southerly and westerly along the rear boundaries of Lots 46 and 45 Topaz Place to a point on the north side of Amber Crescent, then easterly along the north side of Amber crescent, across Topaz Place and further easterly and southerly along and across Amber Crescent to its junction with Narre Warren Downs Drain 0610/0020. This drain is within the City of Berwick.

Narre Warren Township Drain 0611/0001-3

Commencing at a point within the Narre Warren Township Retarding Basin, Lauderdale Road, Narre Warren, then southerly and westerly to and across the Princes Highway and then further south westerly to its junction with the Hallam Valley Contour Drain 0621/0004.

Narre Warren Reserve Drain 0611/0007

Commencing near a point approximately 158 metres easterly and 7 metres northerly of the intersection of Princes Highway and Webb Street, in the City of Berwick, then generally westerly Narre Warren Township Drain 0611/0002.

Webb Street, North Drain 0611/0008

Commencing near a point approximately, 1 metre north of the north-east corner of lot 20, LP 1847, Parish of Berwick, then south-easterly along and within the southern boundary of Lot 4, LP 147689 in the said parish, then generally south-easterly across Narre Warren North Road (Webb Street), then generally southerly for approximately 290 metres to its junction with Narre Warren Township Drain 0611/0002. This drain is within the City of Berwick.

Ernst Wanke Road Drain 0611/0010-12

Commencing near a point on the west side of Harkaway Road, Berwick, approximately 100 metres north of the intersection of the Side Road and Casey Drive, then southerly along the west

side of Harkaway Road to the intersection of Ernst Wanke Road and Harkaway Road, then generally westerly along the northern side of Ernst Wanke Road across Nevada Court, Matheson Court and further westerly and southerly through the Hessel Road Retarding Basin and across Hessel Road and its junction with Narre Warren Township Drain 0611/0016. This drain is within the City of Berwick.

Hessel Road North Drain 0611/0013

Commencing near a point approximately 1 metre south of the south-west corner of Lot 2, LP47830, Parish of Berwick, then generally south-westerly through a former MMBW Water Reserve to a Point on the east side of Hessel Road. This drain is within the City of Berwick.

Narre Warren Township Drain 0611/0004-6

Commencing at a point on the west side of Hessel Road approximately 65 metres south of the south-east corner of Part C.A. 14A, parish of Berwick, then generally south-westerly through Lot B, LP 208434, across the proposed Latrobe Valley Freeway, then further westerly and southerly through Lot 3, LP 45320, the Narre Warren Retarding Basin and a Recreation Reserve shown on LP 42239, to its junction with existing Narre Warren Township Drain 0611/0003. This drain is within the City of Berwick.

Narre Warren South Drain 0612/0001

Commencing at a point near the north-eastern corner of Lot 10, L.P. 51172, Parish of Berwick, then generally westerly to its junction with existing Hallam Valley Contour Drain 0621/0003 in the City of Berwick.

Homestead Road Drain 0613/0001 & 2

Commencing near a point at the south western corner of Lot 12, L.P. 52810, Parish of Berwick, in the City of Berwick, then generally northerly through the said Lot 12 and over Centre Road to its junction with existing Berwick Township Drain 0616/0006.

O'Shea's Road Drain 0614/0001-7

Commencing at a point in CA. 27, Parish of Berwick, being approximately 355 metres north and approximately 615 metres east of the north-eastern corner of the intersection of Berwick Cranbourne Road and Centre Road, then generally southerly to a point near the north-eastern corner at Cheviot Avenue and Bemersyde Drive, then generally westerly and southerly to the western side of Berwick Cranbourne Road, then southerly along the

western side of Berwick-Cranbourne Road to and across Centre Road, then west along the south side of Centre Road for approximately 230 metres then generally southerly, crossing Homestead Road to the north side of Greaves Road, then generally westerly along the north side of Greaves Road, across Ward Road to its junction with existing Hallam Valley Contour Drain 0621/0001. This drain is within the City of Berwick.

Fenton's Drain 0614/0008

Commencing at a point near the north-eastern corner of Lot 37 Escott Grove, then generally southerly along the eastern boundary of Lots 37 to 42 inclusive, then generally south-easterly to a point on the west side of Berwick-Cranbourne Road approximately 275 metres north of Centre Road within the City of Berwick then south along the west side of Berwick-Cranbourne Road to its junction with O'Shea's Road Drain 0614/0004.

Berwick Vale Drain 0614/0009

Commencing at a point near the north west corner of the Council Reserve at the western end of Tottington Rise within the City of Berwick then south along the rear of Tottington Rise, Warrock Court and Marida Court to and across Centre Road then east along the south side of Centre Road to its junction with O'Shea's Road Drain 0614/0005.

Yarron Court Drain 0614/0010

Commencing near a point on the north-western corner of Lot 1, L.P. 78413, Parish of Berwick, then generally northerly and westerly to its junction with existing O'Shea's Road Drain 0614/0004 in the City of Berwick.

Centreview Drain 0614/0011

Commencing near a point within Berwick-Cranbourne Road, approximately 4 metres from its eastern boundary, then generally westerly across the said road and further westerly along the southern boundary of Lot 24 Ormong Drive, across Ormong Drive and then a Municipal Reserve to its junction with existing O'Shea's Road Drain, in the City of Berwick.

Stewarts Drain 0614/0012

Commencing at a point located in the south-west corner of Lot 17, Catherine Court, Berwick, then generally easterly for approximately 90 metres to its junction with O'Shea's Road Drain 0614/0005. This drain is within the City of Berwick.

Berwick Heights Drain 0614/0013 & 14

Commencing at a point on the north side of Hedgley Drive, Berwick, approximately 30 metres east of Maralee Court, then generally westerly along the north side of Hedgley Drive, across Maralee Court and Renmark Court to a point opposite Tumut Court, then generally south-westerly along Tumut Court and a Reserve for Drainage and Municipal Purposes, then further westerly across Berwick Cranbourne Road (Clyde Road) and along the north side of Greaves Road within Part C.A. 5, Parish of Berwick to its junction with O'Sheas Road Drain 0614/0007. This drain is within the City of Berwick.

Casey Airfield Drain 0615/0001

Commencing at a point on the northern boundary of the proposed Latrobe Valley Bypass Road, being the junction of the Drain and the southern boundary of the Casey Airfield, in the City of Berwick, then generally westerly, across the said Bypass Road and through C.A.s 19, 19E and 20 in the Parish of Berwick, to its junction with existing Berwick Township Drain No. 5544 in the City of Berwick.

Berwick Industrial Drain 0615/0002

Commencing near a point on the western boundary of Lot B, LP 208192, Parish of Eumemmerring approximately 140 metres south of the north west corner of the said Lot B, then generally westerly for approximately 210 metres and northerly for approximately 150 metres through Lot 6, LP 91169 in the said Parish, to its junction with existing Berwick Township Drain 0616/0004. This drain is within the City of Berwick.

Berwick Township Drain 0616/0001-6

Commencing near the most northerly point of former State Rivers and Water Supply Commission's aqueduct reserve within Crown Allotment 16, Parish of Berwick, Country of Mornington; thence generally southerly to the intersection of this drain with the northern boundary at the Princes Highway Road Reserve then south to its intersection with the northern boundary of the Melbourne-Gippsland Railway Reserve then further south to its junction with the Hallam Valley Contour Drain 0621/0002.

Berwick Township Drain 0616/0007-8

Commencing at a point approximately 125 metres east and approximately 130 metres north of the south west corner of lot 10 LP 43066

Beaumont Road, Berwick within the City of Berwick then south through lot 10 to the north east corner of Lot 11 LP 43066 Gardiner Street then south within and along the east boundary of lot 11 to the north boundary of lot 5 LP138063 then south east through lot 5 to its junction with the existing Berwick Township Drain 0616/0001.

Coniston Avenue Drain 0616/0007

Commencing near a point on the southern boundary of Princes Highway, approximately 45 metres east of Coniston Avenue, then generally westerly and southerly to its junction with existing Berwick Township Drain 0616/0003 in the City of Berwick.

Milwood Avenue Drain 0616/0008

Commencing near a point on the south boundary of Princes Highway approximately 120 metres east of Milwood Avenue, City of Berwick generally south-easterly to its junction with the Berwick Township Drain 0616/0003.

Berwick-Harkaway Road Drain 0616/0009

Commencing near the intersection of Gardiner-street and the Berwick-Harkaway-road, Berwick, generally south easterly to its junction with the Berwick Township Drain 0616/0002.

Hessells Road Drain 0617/0001 & 2

Commencing at a point on the north side of Princes Highway adjacent to the east boundary of Hessel Road within the City of Berwick then south across Princes Highway to a point on the northern boundary of Princes Highway, Berwick, approximately 2 metres west of the eastern boundary of Hessells Road, then generally southerly across Princes Highway and the Gippsland Railway, in the City of Berwick, to its junction with existing Berwick Township Drain 0616/0004.

Park Hill Drain 0167/0003

Commencing at a point on the north side of Princes Highway adjacent to the west boundary of the proposed Hessel Road Diversion within the City of Berwick then south across Princes Highway to the southern boundary of the tree reserve then westerly to the Hessel Road Drain 0617/0001.

Park Hill Drain 0617/0004

Commencing at a point on the east side of Park Hill Drive approximately 62 metres north of Princes Highway then generally south to its

junction with the existing Park Hill Drain 0617/0003.

Village Heights Drain 0617/0005

Commencing approximately 5 metres from the south east corner of CA 19A within the Parish of Berwick then southerly across the Railway Reserve to Crown Allotment 19B then south westerly to Berwick Township Drain 0616/0004.

William Road Drain 0617/0006

Commencing at a point on the east side of William Road, within the City of Berwick then generally south to the northern boundary of the plantation reserve along Princess Highway then generally west to its junction with the existing Park Hill Drain 0617/0003.

Hardy Court Drain 0617/0007

Commencing at a point near the north-western corner of Lot 10 Maryn Close, then generally southerly along the western boundary of Lots 10 to 6 inclusive, to a point at the north west corner of lot 27 Hardy Court Narre Warren within the City of Berwick then generally south to its junction with William Road Drain 0617/0006.

Cranbourne Eastern Outfall Drain 0618/0001

Commencing near north-west corner of the intersection of Normanby Street and Narre Warren-Cranbourne Road, Parish of Cranbourne, generally easterly and northerly to the south boundary of Thompson Road in the Shire of Cranbourne.

Camms Road East Drain 0618/0002

Commencing at a point on the north side of Camms Road approximately 160 metres west of Narre Warren Road within the Shire of Cranbourne then east along the north side of Camms Road for approximately 17 metres then south-east across Camms Road to and across Narre Warren Road then further east through CA24 Parish of Cranbourne then generally south east to its junction with the existing Cranbourne Eastern Outfall Drain 0618/0001.

Ti Tree Creek 0619/0001 & 2

Commencing at a point on the north side of Pound Road, Berwick, approximately 980 metres south east of the intersection of Pound Road and Grices Road within the Shire of Cranbourne then generally north and north west through Lot 1 LP237655 to the south side of Grices Road approximately 390 metres east of

Berwick- Cranbourne Road then across Grices Road and north westerly to and across Greaves Road to its junction with the existing Hallam Valley Contour Drain 0621/0001 in the City of Berwick.

Coles Myer Drain 0621/0009

Commencing at a point near and within the north-east corner of Lot 2, LP 93782, Parish of Eumemmerring, then generally northerly along and within the eastern boundary of Lot 1 on the said LP, to its junction with the existing Hallam Valley Contour Drain 0621/0001. This drain is within the Shire of Cranbourne.

Hampton Park East Drain 0622/0001-2

From its intersection with the western boundary of Hallam-road in the Township of Hampton Park in the Shire of Cranbourne, generally north-westerly to its junction with the Hallam Valley Contour Drain 0621/0005.

Hampton Park East Drain (Northern Branch)
0605/0003-5

Commencing at the north boundary of Crown portion 38, Parish of Berwick, approximately 1,097 metres east of the Parish boundary, generally north-westerly to connect with the arterial drain at Hallam Road near Hampton Park within the City of Berwick and Shire of Cranbourne.

Hampton Park East Drain (South Branch) 0605/
0006 & 7

Commencing at the southern boundary of Crown portion -38, Parish of Berwick, approximately 304 metres east of the parish boundary, generally northerly to join the Hampton Park East Drain (Northern Branch) 0605/0003.

Willow Drive Drain 0623/0001

Commencing at a point near the north-east corner of lot 506, Willow Drive, in the Parish of Eumemmerring in the Shire of Cranbourne then generally north-west across the drainage and sewerage reserve to its junction with existing Hallam Valley Contour Drain 0621/0005.

Volare Drain 0624/0001

Commencing at a point within and near the south east corner of a Reserve for Municipal Purposes located at the eastern end of Lansell Close, then northerly through the said Reserve and Lot 2, LP 125373 Parish of Berwick, then further northerly and easterly through Lot 15, LP 202826, in the said Parish, then generally northerly and westerly along and across Centre

Road to its junction with existing Hallam Valley Contour Drain 0621/0002. This drain is within the City of Berwick.

Ti-Tree Creek 0619/0003 & 4

Commencing at a point on the south side of Thompsons Road Cranbourne North within the Shire of Cranbourne at the junction of the existing Cranbourne Eastern Outfall Drain No. 5575 then north across Thompsons Road then north east through lot 4 L.P. 46417 to the south west corner of lot 2 L.P. 86636 then east along the south side of lot 2 L.P. 86636 then east across Berwick Cranbourne Road then further east along the south side of plan of sub-division R.720 then north east to and across Pound Road to its junction with the existing Ti-Tree Creek 0619/0002.

Hampton Park Western Outfall Drain 0627/0001-4

Commencing at a point near the south-western corner of Lot 34, plan of subdivision No. 7299; thence generally westerly and northerly to the intersection of Mary Street and South Gippsland Highway in the Township of Hampton Park, then westerly and northerly to its junction with Eumemmerring Creek 0500.

Somerville Road Drain 0627/0005

Commencing near the north-western corner of lot 34, plan of subdivision 12269; thence generally westerly along Somerville-road to its junction with Hampton Park Western Outfall Drain 0627/0002 within the Shire of Cranbourne.

Pound Road Drain 0627/0006

Commencing near the north-western corner of lot 3, plan of subdivision 78711; thence generally westerly along Pound Road and southerly to its junction with Hampton Park Western Outfall Drain 0627/0002 within the Shire of Cranbourne.

Jenner Street Drain 0627/0007

Commencing near the south-western corner of lot 25, plan of subdivision 41568; thence generally northerly along Jenner-street to its junction with Hampton Park Western Outfall Drain 0627/0002 within the Shire of Cranbourne.

Regans Road Drain 0627/0008

Commencing near the north-western corner of lot 4, plan of subdivision 12269; thence generally northerly along Regans-road to its

junction with Somerville-road Drain 0627/0005 within the Shire of Cranbourne.

Majorie Estick Reserve Drain 0627/0009

Commencing at a point within Regans Road near the intersection of the east property line of Regans Road and the north property line of Kerrison Drive, Hampton Park within the Shire of Cranbourne then north west across Regans Road then east through the Majorie Estick Reserve to its junction with the existing Hampton Park West Drain 0627/0001.

Monohan's Road Drain 0701/0001 & 2

Commencing near a point on the southern boundary of Cranbourne-Frankston Road opposite Monohan's Road, parish of Lyndhurst, generally northerly to its junction with Cranbourne Drain Western Outfall 0702/0002 in Shire of Cranbourne.

Roberts Road Drain 0701/0003 & 4

Commencing near a point on the north side of Roberts Road, in the Shire of Cranbourne, approximately 80 metres westerly from Sidney Street, then generally westerly along Roberts Road to the western side of Monohans Road, then northerly for approximately 140 metres and westerly to its junction with existing Cranbourne Drain Western Outfall 0701/0002.

Monohans Road North Drain 0701/0005

Commencing at a point on the east side of Monohans Road, Cranbourne within the Shire of Cranbourne approximately 80 metres north of Glenbourne Road then south along the east side of Monohans Road to a point approximately 60 metres north of Valma Avenue then west across Monohans Road to its junction with the existing Roberts Road Drain 0701/0004.

Stevensons Road Drain 0701/0006

Commencing at a point on the western side of Stevensons Road approximately 5 metres north of the intersection of Sottile Drive and Stevensons Road, then generally northerly and westerly along Stevensons Road, through Lots 3, 4, 6, 7 and 8 Sottile Drive, then further northerly through Lot 1, L.P. 7319, Parish of Cranbourne, then northerly across Cranbourne-Frankston Road (Sladen Street) and westerly to its junction with existing Monohans Road Drain 0701/0001. This drain is within the Shire of Cranbourne.

Evans Road Drain No. 0701/0007, 8, 9 & 10

Commencing near a point approximately 136 metres easterly and 190 metres northerly of the south-west corner of Lot 2, L.P. 202690, Parish of Lyndhurst, then generally northerly through a Reserve for Drainage and Sewerage Purposes, along the north-south section of Maureen Close, across Navarre Drive, then northerly through a second Reserve for Drainage and Sewerage Purposes, across Elandra Way to a point on the west side of Yaltara Close, then northerly and westerly along the south-west side of Yaltara Close, then northerly through a third Reserve for Drainage and Sewerage Purposes, along the east side of Caroline Crescent, then across and easterly along the north side of Duff Street, across Jacinta Drive to a fourth Reserve for Municipal and Sewerage Purposes, then northerly through this reserve, across Douglas Court, a fifth Reserve for Drainage and Sewerage Purposes, across Reginald Court, a sixth Reserve for Drainage and Sewerage Purposes, then further northerly across Jacinta Drive and through a Reserve for Drainage and Sewerage Purposes to a point near the south boundary of Lot 2, L.P. 86763 approximately 210 metres east of south-west corner of the above lot. This drain is within the Shire of Cranbourne.

Elcan Avenue Drain 0701/0012

Commencing at a point near the northern boundary of Part C.A. 9 Parish of Lyndhurst approximately 86 metres west of north-east corner of the said C.A., then generally northerly along Elcan Avenue to the intersection of Elcan Avenue and Pearl Court, then further northerly along Pearl Court for approximately 45 metres then generally easterly for approximately 96 metres, crossing Monahans Road to its junction with existing Monahans Road Drain 0701/0002. This drain is within the Shire of Cranbourne.

Cranbourne Drain Western Outfall 0702/0001 & 2

Commencing at a point near the intersection of the southern boundary of Sladen Street and the southerly extension of the eastern boundary of Lot 70, L.P. 113713, Parish of Lyndhurst, then generally northerly to a point at the north western corner of Fairbairn-road-Clarendon-Street intersection in the Town of Cranbourne, then generally north-westerly to join the Cranbourne Drain 0711/0001 at the western boundary of Lyndhurst Road including branch

line commencing at a point near the intersection of the southern boundary of Sladen Street and the southerly extension of the western boundary of Lot 1, L.P. 113713, Parish of Lyndhurst, in the Shire of Cranbourne.

Cranbourne Drain Central Outfall 0703/0001-3

Commencing at a point on the northern boundary of the Camms Road Reserve, approximately 143 metres east of the South Gippsland Highway generally north-westerly to a point 230 metres west of the intersection of South Gippsland Highway and Thompsons Road on the northern boundary of Thompsons Road, then generally northerly, westerly and southerly to its junction with Cranbourne Drain (Western Outfall) 0701/0002 in the Shire of Cranbourne.

Averne Street Drain 0703/0004

Commencing near a point on the north-western corner of Lot 1, L.P. 43920 Parish of Cranbourne, in the Shire of Cranbourne, then generally northerly across Averne Street and Lesdon Avenue, to its junction with existing Cranbourne Drain Central Outfall 0703/0002.

Cranbourne North Drain 0703/0005

Commencing near a point on the western boundary of the Cranbourne North Recreation Reserve, approximately 21 metres from its northern boundary, then generally north-easterly along its northern boundary to its junction with Averne Street Drain 0703/0004.

Range Bank Outfall Drain 0703/0009

Commencing at a point within the reserve north of lot 50 Marlyn Place, Cranbourne within the Shire of Cranbourne, near the north-west corner of the said lot then generally north-east through the Thompsons Road Retarding Basin to its junction with the existing Cranbourne Central Outfall Drain 0703/0002.

Willobank Drain 0703/0010

Commencing at a point on the northern side of Thompsons Road, approximately 400 metres west of Narre Warren-Cranbourne Road then westerly along the northern side of Thompsons Road for approximately 780 metres, then southerly across Thompsons Road then further westerly, southerly and easterly within Crown Allotment 2, Parish of Cranbourne for approximately 450 metres to its junction with existing Cranbourne Central Outfall Drain 0703/0002. This drain is within the Shire of Cranbourne.

Taddor Drive Drain No. 0703/0011

Commencing at a point near the north west corner of lot 2 LP 69668 then generally north west along the southern boundary of the proposed Cranbourne By-pass Road to its junction with the existing Cranbourne Central Outfall Drain 0703/0001.

Marriotts Drain 0704/0001-4

Commencing near a point on the western side of Clairmont Avenue, in the Shire of Cranbourne, approximately 35 metres northerly of Fenfield Street, then generally westerly along the southern side of a proposed court, further westerly to the South Eastern Railway Reserve and then generally northerly along the eastern boundary of the said reserve to a point near the intersection of the southern boundary of Thompsons Road and the eastern boundary of the South Eastern Railway Reserve, then generally north-easterly to its junction with Cranbourne Drain Central Outfall 0703/0003 in the Shire of Cranbourne.

Elizabeth Street Drain 0704/0005-7

Commencing at a point on the east side of Hoysted Avenue adjacent to the southern boundary of lot 126 Hoysted Avenue within the Shire of Cranbourne then north along the east side of Hoysted Avenue to and across Courtenay Avenue then further north through the reserve at the southern end of Cheshunt Court to Cheshunt Court then north along the west side of Cheshunt Court to a point on the south side of Elizabeth Street, Cranbourne, in the Shire of Cranbourne, opposite the boundary of lot 25 lot 24 L.P. 43292 then north across Elizabeth Street then along the north-eastern boundary of lot 25 Elizabeth Street then west along the rear of lot 12 to lot 4 Huon Park Road then south-west through lot 2 South Gippsland Highway to a point approximately 1 metre easterly and 2 metres northerly of the southern corner of Lot 2, L.P. 43292, Parish of Lyndhurst, in the Shire of Cranbourne, then generally south westerly across the South Gippsland Highway and through the Cranbourne Meadows Technical School to its junction with existing Cranbourne Drain Central Outfall Drain 0703/0002.

Huon Park Road Drain 0704/0008

Commencing at a point on the north side of Huon Park Road adjacent to the east boundary of Lot 8, L.P. 7473 within the Shire of Cranbourne, then westerly along Huon Park Road to a point on the north side of Huon Park Road, in the Shire

of Cranbourne opposite the common boundary of lot 10 and lot 11 L.P. 28675 then south across Huon Park Road then further south along the eastern boundary of lot 10 to its junction with the Elizabeth Street Drain 0704/0006.

Llewellyn Court Drain 0704/0009

Commencing at a point near the north west corner of lot 7 Llewellyn Court within the Shire of Cranbourne then south easterly to the south west corner of lot 1 Lawless Drive then south westerly across Huon Park Road to the South Gippsland Highway then south easterly to its connection to the existing Elizabeth Street Drain 0704/0006.

Huon Park Road West Drain 0704/0010

Commencing at a point adjacent to the south east corner of lot 18 Lawless Drive within the Shire of Cranbourne then easterly along Huon Park Road to its connection to Llewellyn Court Drain 0704/0009.

Arnott Drain 0704/0011

Commencing at a point on the south side of Elizabeth Street approximately 15 metres east of the South Gippsland Highway within the Shire of Cranbourne then west to the east side of the South Gippsland Highway then north across Elizabeth Street then further north along the east side of the South Gippsland Highway to its junction with the existing Elizabeth Street Drain 0704/0006.

Talbot North Drain 0704/0012

Commencing at a point on the southside and adjacent to the north east corner of Lot 38 Elizabeth Street, within the Shire of Cranbourne, then westerly to its junction with existing Elizabeth Street Drain 0704/0006.

Waverley Park Drain 0704/0013

Commencing at a point on the north side of Waverley Park Drive approximately 7 metres southerly of the south-west corner of Lot 1, LP 214046, Parish of Cranbourne, then north-westerly to a point on the east side of South Gippsland Highway, then westerly cross the said highway to a point on the west side. This drain is within the Shire of Cranbourne.

Elizabeth Street Drain 0704/0014

Commencing at a point within Hoysted Avenue approximately 45 metres easterly of the intersection of Woodbine Road and Hoysted Avenue, then generally westerly and northerly to its junction with existing Elizabeth Street Drain

164 G 3 20 January 1994

Victoria Government Gazette

0704/0005. This drain is within the Shire of Cranbourne.

Mosig Drain 0705/0001

Commencing at a point near and within the south-west corner of Lot 4, L.P. 13038, Parish of Eumemmerring, then generally westerly through Lot 3, on the said LP for approximately 158 metres to a point on the east side of South Gippsland Highway. This drain is within the Shire of Cranbourne.

Lyndhurst North Drain 0705/0002, 3 & 4

Commencing at a point on the west side of Dandenong-Hastings Road, Lyndhurst approximately 250 metres south of the north-east corner of C.A. 67, Parish of Eumemmerring, then generally westerly and northerly through the said C.A. across the Dandenong-Leongatha Railway, then further westerly along and within the northern boundary of Lots 3, 2, and 1, LP 34157, to the east side of Taylors Road then southerly along the east side of Taylors Road to a point approximately 125 metres south of Colemans Road, then across Taylors and further southerly and westerly through Lot 13, LP 10630 to the north-west corner of Lot E911, then southerly to the south-west corner of Lot E-911 then southerly and easterly through Lot 12, LP 10630 and Lot 2 L87061 to its junction with Eastern Contour Drain 0706/0002. This drain is within the Shire of Cranbourne.

Eastern Contour Drain 0706/0001-3

From the southern boundary of Thompsons-Road reserve to its junction with Eumemmerring Drain 0500 within the Shire of Cranbourne and City of Springvale.

Potts Road West Drain 1222/0001

Commencing at a point on the southern side of Cranbourne-Frankston Road Langwarrin within the Shire of Cranbourne at the junction with the existing Yarralumla Drive Drain 1221/0001 then northerly across Cranbourne-Frankston Road then further northerly through lot 3 LP 139394 to the rear of lot 12 LP 52070 Potts Road then generally north west along the rear of lots 12 to 1 LP 52070 Potts Road.

Rodds Drain 0710/0001-3

From its intersection with the western boundary of Lyndhurst Road, westerly across Taylors Road to its junction with the Eastern Contour Drain 0706/0001 within the Shire of Cranbourne.

Rowville Lakes Drain 0801/0001-4

Commencing at a point within the south-west corner of lot 935 Murray Crescent, Rowville, in the City of Knox, then north along the west boundary of lot 935 then continuing north across Murray Crescent along the west boundary of Lot 931 then north along the rear of lots 779 and 781 Ovens Place, then continuing north along the east boundary of lot 783 Cardinia Way then across and along the north side of Cardinia Way to the south-west corner of lot 809 Silvan Court then north-east along the rear of lot 809 and lot 810 then north along the east boundary of lot 855 Eildon Parade then across Eildon Parade and along the west side of Tyers Crescent to a point on the west boundary of Taupo Crescent, 43 metres south of Lakeside Boulevard, then generally westerly to its junction at Stud Road with existing Kelletts Road Drain 0801/0007 in the City of Knox.

Kelletts Road Drain 0801/0005-9

Commencing on the north boundary of Kelletts Road approximately 90 metres east of Winnipeg Street within the City of Knox, then westerly to a point 90 metres east of Stud Road, 15 metres south of Kelletts Road, then westerly and southerly to the eastern boundary of Stud Road approximately 120 metres south of Kelletts Road, generally westerly across Stud Road to its junction with the Corhanwarabul Creek 0800, including branch lines commencing near a point on the east boundary of Stud Road 162 metres north of Kelletts Road and near a point 133 metres east of Stud Road and 122 metres north of Kelletts Road, in the City of Knox.

Taylors Lane Drain 0801/0010

Commencing near a point approximately 8 metres north of the north-eastern corner of Kelletts Road and Taylors Lane, then generally southerly to its junction with Rowville Lakes Drain 0801/0004 in the City of Knox.

Eildon Parade Drain 0801/0011-13

Commencing at a point near the north east corner of lot 954 Murray Crescent Rowville within the City of Knox then west along the north side of lot 954 then further west across Murray Crescent then north along the west side of Murray Crescent to Eildon Parade then west along the south side of Eildon Parade to a point near the north-east corner of lot 851 Eildon Parade, Rowville, then westerly along Eildon

Parade to its junction with Rowville Lakes Drain 0801/0002.

Metcalf Crescent Drain 0801/0014

Commencing at a point near the south west corner of lot 1009 Metcalf Crescent, Rowville within the City of Knox then west across the Council Reserve on Eildon Parade to and across Tyers Crescent to its junction with the existing Rowville Lakes Drain 0801/0002.

Bridgewater Way Drain 0801/0015

Commencing near a point on the east side of Bridgewater Way, Rowville near the south west corner of lot 676 Bridgewater Way within the City of Knox then north along the east side of Bridgewater Way to a point opposite lot 657 then west across Bridgewater Way then along and within the south boundary of lot 656 then north west along and within the south west boundary of lot 649 Superior Avenue then north west across Superior Avenue the north west along and within the north east boundary of lot 672 then north east through lots 673 and 674 Superior Avenue then north east to its junction with the existing Rowville Lakes Drain 0801/0004.

Bridgewater Way Drain 0801/0016

Commencing at a point on the east side of Bridgewater Way, Rowville within the City of Knox near the south west corner of lot 219 Bridgewater Way then north along the east side of Bridgewater Way to its junction with the Bridgewater Way Drain 0801/0015.

Bridgewater Way Drain 0801/0017

Commencing at a point on the south side of Nioka Place, Rowville within the City of Knox near the north east corner of lot 245 Nioka Place then north across Nioka Place to the east corner of lot 241 then northerly along the west side of Bridgewater Way to the north side of Carara Avenue then north east across Bridgewater Way then north along the east side of Bridgewater Way to its junction with Bridgewater Way Drain 0801/0016.

Bridgewater Way Drain 0801/0018

Commencing at a point on the west side of Simon Avenue adjacent to the northern boundary of Lot 63 Simon Avenue within the City of Knox, then easterly to its junction with the existing Bridgewater Way Drain 0801/0017.

Murray Crescent Drain 0801/0019

Commencing at a point near the north-west corner of lot 793 L.P.144964 Murray Crescent, Rowville, in the City of Knox, then north-easterly across Murray Crescent to the rear of lot 770 Murray Crescent then easterly along the rear of lot 771 to lot 931 Murray Crescent to its junction with the Rowville Lakes Drain 0801/0001.

Lysterfield West Drain 0802/0006 & 7

Commencing near a point on the eastern boundary of a drainage reserve, approximately 13 metres southerly from its north eastern corner, such reserve being opposite the intersection of Willow Avenue and Snowgum Close, then generally westerly through the said reserve, across Willow Avenue, along Snowgum Close, through a drainage reserve and along Redgum Court, then generally westerly and north westerly along and across Willow Avenue, through a drainage reserve, across Kelletts Road and further across Karoo Road, in the City of Knox, to its junction with existing Corhanwarrabul Creek 0800.

Lysterfield West Drain 0802/0005 & 4

Commencing at a point on the south side of Anthony Drive, Rowville within the City of Knox opposite the east corner of lot 136 Anthony Drive then north across Anthony Drive then westerly along the north side of Anthony Drive to the Tree Reserve on the east side of Napoleon Road then north along the Tree Reserve to a point near the north west corner of lot 23 Bethelle Court then west across Napoleon Road to its junction with the existing Lysterfield West Drain 0802/0006.

Lysterfield West Drain 0802/0003

Commencing at a point on the east side of Major Crescent opposite the northern boundary of lot 54 Major Crescent within the City of Knox then north westerly across Major Crescent to the drainage reserve between lots 54 and 56 then north westerly through the reserve to its junction with the existing Lysterfield West Drain 0802/0004.

Lysterfield West Drain 0802/0001-2

Commencing at a point on the west side of Major Crescent adjacent to the south boundary of Lot 1H Major Crescent within the City of Knox then northerly to its junction with the existing Lysterfield West Drain 0802/0003.

Park Ridge Drain 0802/0008

Commencing near a point approximately 415 metres south and 470 metres east of the intersection of Kelletts Road and the north-west corner of Crown Allotment 13, Parish of Narree Worran, in the City of Knox then generally north-west for approximately 150 metres then north to its junction with existing Lysterfield West Drain 0802/0006.

Napoleon Road Drain 0802/0009

Commencing at a point within the Tree Reserve on the east side of Napoleon Road, Rowville within the City of Knox near the south-west corner of lot 109 Frank Court then north along the Tree Reserve to Anthony Drive then north across Anthony Drive to its junction with the Lysterfield West Drain 0802/0005.

Napoleon Road Drain 0802/0010

Commencing at a point near south west corner of Lot 5 Frank Court on the east side of Napoleon Road within the City of Knox, then northerly to its junction with the existing Napoleon Road Drain 0802/0009.

Major Crescent Drain 0802/0011 & 12

Commencing at a point on the north side of Wellington Road at its junction with Kelletts Road within the City of Knox, then north easterly along the west side of Kelletts Road to a point near the intersection of the southern boundary of Major Crescent North and the southern boundary of Kelletts Road within the City of Knox then north-west along the southern side of Kelletts Road to the southern boundary of lot 1 LP 7392 then west along the southern boundary of lot 1 LP 7392 to its junction with the existing Lysterfield West Drain 0802/0005.

Colorado Crescent Drain 0802/0013

Commencing at a point near the north-east corner of lot 1146 Colorado Crescent within the City of Knox then north-west across the plantation reserve on the south side of Kelletts Road to Kelletts Road then north across Kelletts Road then further north through lot 6 Kelletts Road to its junction with the existing Lysterfield West Drain 0802/0007.

Harris Drain 0802/0014 & 15

Commencing at a point approximately 7.7 metres south of the south east corner of Lot 27 Lakesfield Drive within the City of Knox, then north westerly to the northern boundary of Lakesfield Drive, then along Lakesfield Drive to a point on the north side of Lakesfield Drive

located at the back of kerb opposite the eastern boundary of Lot 4H Lakesfield Drive within the City of Knox, then westerly to a point on the northern side of Kelletts Road within the City of Knox approximately 100 metres north-west of the western boundary of lot 23 LP 7573 then south-west across Kelletts Road to its junction with the Major Crescent Drain 0802/0011.

Rathgar Road West Drain 0802/0021

Commencing at a point within Palmerston Road, approximately 3.6 metres southerly and 7 metres easterly of the north-western corner of Lot 17, LP 53649, Parish of Scoresby, then generally south-easterly along the northern side of Palmerston Road to its junction with Palmerston Road Drain 0802/0020.

Lysterfield Outfall Drain 0802/0019

Commencing at a point on the east side of Karoo Road East approximately 400 metres north of Kelletts Road within the City of Knox then west across Karoo Road then westerly to its junction with the existing Lysterfield West Drain 0802/0007.

Lysterfield Outfall Drain 0802/0018

Commencing at a point adjacent to the south east corner of Lot 169 Lakesfield Drive within the City of Knox, then westerly to Napoleon Road, then north westerly to its junction with the existing Lysterfield Outfall Drain 0802/0019.

Lysterfield Outfall Drain 0802/0017

Commencing at a point within Lakesfield Drive, approximately 3.5 metres from the south-western corner of Lot 221H, Lakesfield Drive, then generally northerly along the Eastern side of Lakesfield Drive, across Kimbolton Drive and to its junction with existing Lysterfield Outfall Drain 0802/0018, in the City of Knox.

Palmerston Road Drain 0802/0020

Commencing at a point within Palmerston Road, approximately 12 metres from the north-eastern corner of Lot 197 Palmerston Road, then generally south-westerly along the northern side of Palmerston Road and then south-westerly along the eastern side of Kimbolton Drive to its junction with Lysterfield Outfall Drain 0802/0017, in the City of Knox.

Lysterfield Outfall Drain 0802/0016

Commencing at a point on the eastern boundary of a Drainage and Sewerage Reserve, shown on LP 99419, Parish of Narree Worran, then generally westerly through the said Reserve

to and along the northern side of Tarago Court, to and along the northern side of Lakesfield Drive to its junction with existing Lysterfield Outfall Drain 0802/0017. This drain is within the City of Knox.

Rathgar Road West Drain 0802/0022

Commencing at a point approximately 10 metres west of the south west corner of Lot 5, LP 211460, Parish of Narree Worrان, then generally south westerly along the eastern side of Napoleon Road to the south west corner of Lot 15. LP 7573, in the said Parish, then generally easterly and southerly along the northern and eastern boundaries within the said Lot 15, to the northern east corner of Lot 16, LP 7573, in the said Parish, then generally southerly through the said Lot 16 to its junction in Palmerston Road with existing Rathgar Road West Drain 0802/0021. This drain is within the City of Knox.

Karoo Road East Drain 0802/0025

Commencing near a point within Lot 6, LP 70637, Parish of Scoresby, adjacent to the southern boundary, approximately 200 metres easterly of the south-western corner then generally southerly and westerly through a Reserve for Municipal Purposes, Elba Close and then southerly within Bonaparte Place and Karoo Road to its junction with existing Lysterfield Outfall Drain 0802/0019. This drain is within the City of Knox.

Kellbourne Heights Drain 0802/0024

Commencing near a point within a Municipal Reserve approximately 4 metres southerly and 4 metres westerly of the south east corner of Lot 455, LP 212350, Parish of Narree Worrان, then generally westerly, northerly and southerly along the northern boundary of the said Reserve to a point near the southern boundary of Lot 481, LP 214335 in the said Parish, and then southerly to its junction with existing Lysterfield West Drain No. 0802/0006. This drain is within the City of Knox.

Palmerston Road Drain 0802/0023

Commencing at a point on the northern side of Palmerston Road approximately 4.5 metres south-west of the south-west corner of Lot 21, LP 7573, Parish of Narree Worrان, then generally north-westerly along the northern side of Palmerston Road to its junction with Palmerston Road Drain 0802/0020. This drain is within the City of Knox.

Lysterfield West Drain 0802/0001 and 0002

Commencing near a point on the northern side of Wellington Road approximately 7 metres easterly on the south west corner of Lot 30, LP 7392, Parish of Narree Worrان, then generally westerly and southerly along Wellington Road for approximately 300 metres, then generally northerly and westerly through Lots 1 and 3, LP 142254, in the said Parish, to a point on the south side of Major Crescent, then generally westerly and northerly along Major Crescent to its junction with existing Lysterfield West Drain No. 0802/0003. This drain is within the City of Knox.

Knoxfield Outfall Drain 0803/001-3

From a point adjacent to the north-western corner of the intersection of Dobson street with Ferntree Gully Road in the City of Knox, generally south-westerly to its junction with the anabranch of the Corhanwarrabul Creek 0800.

Windermere Drive North Drain 0804/0001 & 2

Commencing near a point on the western boundary approximately 484 metres south of the north-eastern corner of Lot 5, LP 121140, then generally westerly and southerly to its junction with Ferny Creek 0813 in the City of Knox.

Windemere Drive South Drain 0804/0003 & 4

Commencing near a point on the northern side of Mountain Gate Drive, in the City of Knox, approximately 30 metres westerly of Natasha Court, then generally westerly along the said Drive and southerly and westerly along Windemere Drive to its junction with existing Windemere Drive North Drain 0804/0002 being the inlet headwall of the Windemere Retarding Basin.

Ferntree Gully South Drain 0805/0002 & 3

Commencing at a point near the south west corner of lot 46 Lancia Court Ferntree Gully within the City of Knox then west across the proposed Dorset Road Extension to a point along the proposed Dorset Road extension approximately 90 metres north of Ormonde Road within the City of Knox, then westerly for approximately 435 metres, then southerly along the western boundary of a reserve under Council control to its junction with Ferntree Gully South Drain 0805/0001.

Ferntree Gully South Outfall Drain 0805/0001

Commencing near a point on the northern boundary of Ormonde Road, approximately 255 metres west of Blackwood Park Road, in the

City of Knox, then generally southerly across Ormonde Road, and through C.A.51G, in the Parish of Scoresby, to its junction with the Anabranche of Monbulk Creek 0814.

Knoxfield Outfall Drain 0806/0001

From a point adjacent to the north-western corner of the intersection of Dobson Street with Ferntree Gully Road in the City of Knox, generally south-westerly to its junction with the anabranche of the Corhanwarrabul Creek 0800.

Fern Tree Gully Creek 0809/0001-3

From its intersection with the southern boundary of the main Fern Tree Gully Road Reserve to its junction with Ferny Creek 0813.

Ferny Creek 0813

Commencing near a point on the eastern boundary of School Avenue, Ferny Creek being the easterly extension of Dunn Avenue, in the Shire of Sherbrooke, then generally southerly to a point on the southern boundary of the Belgrave-Melbourne railway line reserve approximately 70 metres east of Main Street, Upwey, generally southerly to the point on Ferny Creek 91 metres east of Morris Road 0800 then westerly to its junction with Corhanwarrabul Creek 0800.

Corhanwarrabul 0800 & Monbulk Creek 0814

Commencing at a point on Monbulk Creek being the junction of the said Creek and the southern boundary of the Sherbrooke Forest Park then generally southerly and westerly to its intersection with Lower Mount Morton Road to the junction of Corhanwarrabul and Dandenong Creek and including the twin waterways adjacent to Stud Road. This drain is within the City of Knox and Shire of Sherbrooke.

Tintern Crescent Drain 0901/0001

Commencing near a point at the north eastern boundary of Lot 10, L.P. 6799, Parish of Scoresby, in the City of Knox, then generally westerly through and along the northern boundary of Lots 10, 9 and 8 on the said L.P., across Cathies Lane and through C.A. 12A in the said Parish to its junction with existing Blind Creek 0900.

George Street Drain 0901/0002

Commencing at a point near the north-west corner of lot 26 L.P. 124027 Paulette Court, Wantirna South, then north across George Street then continuing north along the proposed Cathies Lane realignment through Lot 6 to Lot 8

L.P. 6799 on the east side of Cathies Lane to its junction with existing Tintern Crescent Drain 0901/0001. This drain is located in the City of Knox.

Kelwin's Drain 0901/0003

Commencing at a point near the north east corner of Lot 7 LP 6799 Cathies Lane within the City of Knox then east along the north boundary of lot 7 LP 6799 to its junction with the existing George Street Drain 0901/0002. This drain is located in the City of Knox.

Copelia Street Drain 0902/0001-3

Commencing near a point in Argyle Way, in the City of Knox, approximately 7 metres northerly of Chappell Drive, then generally northerly and westerly to a point 445 metres south of High Street Road and 240 metres east of the western boundary of C.A. 11B in Parish of Scoresby, westerly to its junction with Blind Creek 0900.

Coppelia Street Drain 0902/0004

Commencing at a point on the west side of Stud Road, Wantirna South within the City of Knox opposite the south east corner of lot 904 Chappell Street then west across the Tree Reserve on the west side of Stud Road to the south east corner of lot 904 Chappell Street then along the southern side of lot 904 then across Chappell Street then along the south side of lot 905 then continuing west through the rear of lots 920, 919, 918 and 917 Hopman Close then along the south side of lot 418 Argyle Way to its junction with the existing Coppelia Street Drain 0902/0001.

Riddell Road Drain 0903/0001-4

Commencing near a point approximately 210 metres north of the north-west corner of Lot 11, LP 117682, Parish of Scoresby, being a point in the Horticultural Research Station Reserve Extension, then generally north-westerly to a point on the eastern boundary of Lot 21, LP 8661 Parish of Scoresby, then generally north-westerly to its junction with Blind Creek 0900, in the City of Knox.

Dobsons Drain 0903/0005

Commencing near a point on the western boundary of Riddell Road approximately 5 metres easterly of the south eastern corner of Lot 3, L.P. 28002, Parish of Scoresby, in the City of Knox, then generally southerly to its junction with Cornelius Drive Drain 0903/0008.

Tyner Road Drain 0903/0006

Commencing near a point on the eastern boundary of Tyner Road, approximately 3 metres west of the south western corner of Lot 34, L.P. 8743, in the Parish of Scoresby, then generally southerly and westerly to its junction with existing Riddell Road Drain 0903/0003 in the City of Knox.

Cornelius Drive Drain 0903/0007 & 8

Commencing near a point approximately 12 metres northerly and 3 metres westerly of the south eastern corner of the Banksia Nursery, in the City of Knox, then generally westerly over Cornelius Drive and further westerly to its junction with existing Riddell Road Drain 0903/0002.

Stud Road Drain 0903/0010

Commencing at a point within the Stud Road plantation reserve near the north east corner of lot 724 Fraser Court, Wantirna South within the City of Knox then north through the plantation reserve to its junction with the existing High Street Road Drain 0903/0009.

High Street Road Drain 0903/0009

Commencing near a point on the western boundary of Stud Road, approximately 17 metres northerly of High Street Road, in the City of Knox, then generally northerly to its junction with existing Riddell Road Drain 0903/0003.

Nubrik Drain 0903/0011

Commencing at a point near the south east corner of lot 61 Wallace Road Wantirna South within the City of Knox then north along the rear of lots 61 to 54 Wallace Road then further north along the west side of lot 52 Townview Avenue to and across Townview Avenue then north along the west side of lot 2 Townview Avenue to its junction with the existing Riddell Road Drain 0903/0003.

Witken Avenue Drain 0903/0012

Commencing near a point within Witken Avenue, approximately 4 metres easterly of Lot 31, L.P. 125864, Parish of Scoresby, in the City of Knox, and 1 metre southerly of the north eastern corner of the said Lot 31, then generally westerly to its junction with Wallace Road South Drain 0903/0015.

Reita Avenue Drain 0903/0013

Commencing near a point on the northern boundary of Lot 7, L.P. 8661, Parish of Scoresby, in the City of Knox, approximately

105 metres easterly of the north western corner of the said Lot 7, such point being within Reita Avenue, then generally westerly to its junction with Wallace Road South Drain 0903/0015.

Tafe Drain 0903/0014

Commencing at a point near the south-west corner of lot 28, LP 8723 in the Parish of Scoresby in the City of Knox then westerly along the north boundary and southerly along the west boundary of lot 23 of the said LP then south-westerly to its junction with existing Riddell Road Drain 0903/0003.

Wallace Road South Drain 0903/0015

Commencing near a point on the northern side of Wallace Road approximately 4 metres southerly of the western boundary of Lot 11, L.P. 125863, Parish of Scoresby, in the City of Knox, then generally northerly to its junction with existing Riddell Road Drain 0903/0002.

Wallace Road West Drain 0903/0016

Commencing near a point at the south western corner of Lot 7, LP 8661, Parish of Scoresby, in the City of Knox, then generally northerly to its junction with Wallace Road South Drain 0903/0015.

Renou Road Drain 0904/0001

Commencing near a point approximately 33 metres westerly and 32 metres northerly of the intersection of Merryn Grove and Renou Road, in the City of Knox, then generally southerly to and easterly along Renou Road to the eastern boundary of the High Street Road Subdivision, then generally southerly to its junction with existing Blind Creek 0900.

Chandlers Drain 0904/0002

Commencing near a point approximately 16 metres westerly from the extension of the southern boundary of Lot 2, L.P. 48571, Parish of Scoresby, in the City of Knox, then generally westerly and southerly across Renou Road to its junction with Renou Road Drain 0904/0001.

Danielle Avenue Drain 0904/0003 & 4

Commencing at a point near the north-east corner of lot 32 Topaz Court, Wantirna South, in the City of Knox, then south along the east boundaries of lot 33 Topaz Court to lot 36 Wakely Crescent then across Wakely Crescent then continuing south through lot 92 to lot 99 Wakely Crescent then east through lot 76 to lot 70 Tinarra Court then north to a point on the western boundary of the High Street Road

Subdivision, in the City of Knox, approximately 190 metres southerly from Renou Road, then generally easterly to and over Danielle Avenue to its junction with Renou Road Drain 0904/0001.

Calder Way Drain 0904/0005

Commencing near a point within the south-west corner of lot 38 L.P. 146248 Calder Way, Wantirna South, in the city of Knox then generally south-east for approximately 65 metres to its junction with existing Blind Creek Drain 0900..

Pumps Road Drain 0904/0006

Commencing near the north western corner of the Latter Day Saints Church and Conference Complex on the corner of Pumps Road and Cathies Lane, in the City of Knox, then generally south easterly through the said complex into and then along Cathies Lane to approximately the southern side of Pumps Lane to Pumps Road Drain 0904/0007.

Pumps Road Drain 0904/0007

Commencing at a point near the north west corner of Pumps Road and Cathies Lane Wantirna South, within the City of Knox, at the junction with the existing Pumps Road Drain 0904/0006 then south along the west side of Cathies Lane to a point approximately 150 metres south of Pumps Road to its junction with Pumps Road Drain 0904/0008.

Pumps Road Drain 0904/0008

Commencing at a point on the west side of Cathies Lane approximately 70 metres north of Sylvara Street within the City of Knox then south along the west side of Cathies Lane to approximately 90 metres south of Calder Way then south east across Cathies Lane then further south east to its junction with the existing Blind Creek 0900.

Wantirna South Drain 0904/0009

Commencing at a point near the north east corner of lot 6 Glen Parade Wantirna South within the City of Knox, then south west along the rear of lots 6 to 11 Glen Parade then further south west along the rear of lots 14 and 15 Julie Close to the south west corner of lot 15 Julie Close then north west to its junction with existing Blind Creek 0900.

Wantirna South Drain 0904/0010

Commencing at the south west corner of lot 21 Hilson Close within the City of Knox, then

northerly for approximately 171 m then easterly for approximately 45 m then south easterly to its junction with the existing Wantirna South Drain 0904/0009.

Julie Close Drain 0904/0011

Commencing at a point near the south west corner of lot 16 Julie Close Wantirna South within the City of Knox, then north east along the north west side of lot 16 Julie Close to its junction with the Wantirna South Drain 0904/0009.

Cathies Lane North Drain 0904/0012

Commencing at a point on the west side of Cathies Lane near its intersection with High Street Road within the City of Knox, then northerly for approximately 30 m then across Cathies Lane to its intersection with the existing Pumps Road Drain 0904/0008.

Wakley Crescent Drain No. 0904/0013

Commencing at a point on the south side of Renou Road approximately 30 metres of Wakley Crescent within the City of Knox, then southerly to its junction with existing Blind Creek 0900.

Jenola Parade Drain 0904/0014

Commencing at a point within and near the north west corner of Lot 9, Jenola Parade, then generally northerly to its junction with existing Blind Creek 0900. This drain is within the City of Knox.

Templeton Street Drain 0905/0001-5

Commencing at a point near the south-western corner of Lot 10, LP 47657, Parish of Scoresby, then generally north-easterly to a point on the east boundary of Templeton Street and opposite the north side of Labuan Avenue in the City of Knox, Parish of Scoresby, then generally south-easterly to its junction with Blind Creek 0900.

Labuan Avenue Drain 0905/0006

Commencing near a point being the south eastern corner of the William Morris Reserve, in the City of Knox, then generally easterly and southerly to a point 74 metres west of Templeton Street and 5 metres south of Labuan Avenue, City of Knox, Parish of Scoresby, generally south-easterly to its junction with Templeton Street Drain 0905/0002.

Helsal Drive Drain 0905/0008

Commencing near the north-east corner of Lot 2, LP 48571, Parish of Scoresby, generally

easterly to its junction with Templeton Street Drain 0905/0005 in the City of Knox.

Bambara Street Drain 0905/0009 & 10

Commencing near the south-east corner of Part Lot 18, LP 4116, Parish of Scoresby, then generally easterly then southerly to its junction with Helsal Drain 0905/0008 in the City of Knox.

Coachmans Square Drain 0905/0011

Commencing near the north-east corner of Part Lot 18, LP 4116, Parish of Scoresby, then generally easterly to its junction with Templeton Street Drain 0905/0003 in the City of Knox.

Studfield West Drain 0906/0001-3

Commencing at its intersection with the northern boundary of Boronia Road Reserve; thence generally southerly along the valley located west of Stud Road to its junction with Blind Creek 0900 near the intersection of Stud Road with Burwood Highway. This drain is located in the City of Knox.

Kidderminster Drive Drain 0906/0004-7

Commencing at a point near the south-western corner of Lot 56, L.P. 111482, Parish of Scoresby, then easterly and southerly to its junction with existing Studfield West Drain 0903/0003 in the City of Knox.

Grosvenor Court Drain 0906/0008

Commencing near a point on the eastern boundary of Stud Road, approximately 140 metres north of Gates Head Drive, then generally westerly to its junction with existing Studfield West Drain 0903/0003 in the City of Knox.

Earls Court Drain 0906/0009

Commencing near a point approximately 39 metres northerly of Earls Court and approximately 57 metres westerly of Moorfield Drive, then generally easterly across Moorfield Drive and through the Wantirna High School to its junction with existing Kidderminster Drive Drain 0906/0006 in the City of Knox.

Pentlowe Road Drain 0907/0001-5

From its intersection with the southern boundary of Lot 3, Lodged Plan no. 53420, to its junction with Blind Creek 0900, in the City of Knox.

Boronia Road Drain 0907/0006

Commencing at a point at the north-eastern corner of Lot 7, plan of subdivision 7644, generally south-easterly to its intersection with

the northern boundary of the Boronia Road reserve 445 metres east from Stud Road; thence easterly along Boronia Road to its junction with the Pentlowe Road Drain 0907/0003 in the City of Knox.

Blind Creek 0900

Commencing near a point in the Ferntree Gully Railway reserve, 25 metres from the eastern boundary of Lot 28, L.P. 8527, Parish of Scoresby and opposite a point on its eastern boundary 19 metres south of its northern boundary, then generally north-westerly to its intersection with the eastern boundary of Dorset Road Reserve to its intersection with the eastern boundary of Scoresby Road Reserve and to its junction with Dandenong Creek 0200 the City of Knox.

Blind Creek 0910/0001 & 2

Commencing at a point near the boundary of the Ferntree Gully National Park, approximately 20 metres northerly and 20 metres easterly of the north-east corner of Lot 1, LP 96978, Parish of Scoresby, then generally south-westerly along the south side of Olivebank Road, across Cathay Street, through Lots 6, 17 and 18, LP 7355, across Perra Street, then generally westerly and southerly along the boundaries of Lots 48, 47 and 22, LP 7735, Lots 80, 79, 76 to 67, 62 to 59, LP 6515, Lots 1 and 2, LP 88928 and Lots 57 to 53, LP 6515 to a point on the east side of Moore Street, then south-westerly across Forest Road, through RP 17537, Lots 60 and 70, LP 10055, Lots 43, 42, 41, LP 6353, RP 19370, RP 4202, RP 4201, Lots 37 and 36, LP 6353 and Lot 2, P-615, then further south-westerly across Underwood Road and the Ferntree Gully Railway Line to its junction with existing Blind Creek 0900. This drain is within the City of Knox.

Deakon Drain 0913/0001

Commencing near a point on the eastern boundary of Lot 19, LP 8661, Parish of Scoresby, approximately 110 metres north of its southern boundary, then generally north-westerly and northerly to its junction with existing Riddell Road Drain 0903/0001, in the City of Knox.

Browns Road Drain 1001/0001

Commencing near a point in Browns Road opposite the south-west corner of Lot 52, LP 98074, Parish of Dandenong, City of Springvale,

generally easterly to its junction with Bundamba Drive Drain 1001/0007.

Yarraman Creek 1001/0002-6

From the intersection of Police Road to Jacksons Road then southerly together with a branch connecting to drains at the south-eastern corner of Titcher Avenue and Elonera Road, then further southerly to the north-eastern boundary of Princes Highway Reserve in the Cities of Dandenong and Springvale then to its junction with Mile Creek 1000.

Bundamba Drive Drain 1001/0007

Commencing near a point on the south-east corner of the intersection of Bundamba Drive with Police Road in the City of Springvale, then generally southerly to its junction with Yarraman Creek 1001/0001.

Whithaven Crescent Drain 1001/0008 & 9

Commencing near a point approximately 18 metres north of Neasham Drive and on the east side of Bakers Road in the City of Dandenong, generally southerly then westerly to its junction with Yarraman Creek 1001/0003.

Easton Court Drain 1001/0010

Commencing near a point on the east boundary of Bakers Road approximately 117 metres north of Easton Court in the City of Dandenong, then northerly to its junction with Whithaven Crescent Drain 1001/0008.

Templewood Drain 1001/0011

Commencing near the eastern boundary of the Bakers Road Reserve near the south-western corner of lot 4, plan of subdivision 28015; thence generally westerly to its junction with Yarraman Creek 1001/0004 in the City of Dandenong.

Timber Glade Drive Drain 1001/0012

Commencing near the north-western boundary of the Browns Road Reserve, near the south-western corner of lot 2, plan of subdivision 74241; thence generally south-easterly to its junction with Yarraman Creek 1001/0004 in the City of Springvale.

Yarraman Creek Retarding Basin Drain 1001/0013

Commencing near the northern corner of lot 2, plan of subdivision 28833; thence generally northerly to its junction with Yarraman Creek Drain 1001/0005 adjacent to the Yarraman Creek Retarding Basin site, in the Cities of Dandenong and Springvale.

Shelton Crescent Drain 1002/0014

Commencing at a point near the north corner of Lot 37 Shelton Crescent in the City of Dandenong then south along the north-west boundary to Shelton Crescent then south along the west side of Shelton Crescent to Manning Drive then west along Manning Drive to Omeo Street then south to its junction with the existing Whithaven Crescent Drain 1001/0008.

Adelaide Street Drain 1001/0015

Commencing near a point approximately 98 metres northerly and 60 metres easterly from the north eastern corner of Princes Highway and Adelaide Street, in the City of Dandenong, then generally southerly to and westerly along Princes Highway to its junction with an existing 450 diameter drainage pipeline under the control of the City of Dandenong.

Sims Drain 1002/0001 & 2

From the north-eastern corner of lot 13, LP 5048, to its junction with Yarraman Creek Retarding Basin Drain 1001/0013, in the City of Springvale.

Monash University Drain 1002/0001 & 2

From its intersection with the southern boundary of Normanby Road Reserve to its junction with Mile Creek West Branch 1003/0001, in the City of Oakleigh.

Mile Creek West Branch 1003/0001 & 2

From a point 137 metres north of the northern boundary of Duerdin Street to its junction with Mile Creek 1000.

Mile Creek East Branch 1004/0001-3

From its intersection with the northern boundary of Wellington Road Reserve to its junction with Mile Creek 1000, in the cities of Springvale and Waverley.

Lum Road Drain 1004/0004

Commencing near a point on the west boundary of Lum Road, approximately 20 metres north of the northern boundary of Andelana Avenue, then generally southerly and westerly to its junction with existing Mile Creek East Branch 1004/0002 in the City of Waverley.

Police Road Drain 1005/001 & 2

Commencing at a point on the south side of Police Road Springvale within the City of Springvale between Withers and Huxley Avenues then generally south through the Necropolis to a point on the north side of the

Princes Highway approximately 350 metres north-west of Corrigan Road.

Westall Drain 1007/0001-4

From its intersection with the southern boundary of Centre Road Reserve to its junction with Mile Creek 1000 in the Cities of Oakleigh and Springvale.

Mile Creek 1000

From the junction of the Mile Creek West Branch 1003/0001 and Westall Drain to Sandown Racecourse to the southern boundary of Kirkham Road Reserve (formerly boundary of Carrum Drainage District) to its junction with Dandenong Creek 0200, in the Cities of Dandenong and Springvale.

Enterprise Avenue Drain 1101/0002-3

Commencing at a point on the east side of Wells Road approximately 40 metres south of the southern building line of Enterprise Avenue, then northerly to a point on the east side of Wells Road opposite the intersection of Wells Road and Enterprise Avenue, then generally westerly across Wells Road, along the northern side of Enterprise Avenue across Armistan and Rebecca Courts, then further westerly along Conway Court to a point within the Edithvale-Seaford Wetlands Environment Area. This drain is within the City of Springvale.

Eight Avenue Drain 1101/0004

Commencing at a point on the east side of Wells Road, opposite the intersection of Wells Road and Amaroo Drive and then westerly across Wells Road and along the northern side of Amaroo Drive across Lysander Court, Plantina Place and Eumore Court and Eighth Avenue and then further westerly along the northern side of Dixon Road and then generally northerly to a point within the Edithvale-Seaford Wetlands Environmental Area. This drain is within the City of Springvale.

Ashley Heath Drain 1101/0005

Commencing at a point on the east side of Wells Road approximately 180 metres south of Edithvale Road, then westerly across Wells Road, and further westerly and southerly for approximately 500 metres to a point within the Edithvale-Seaford Wetlands Environmental Area. This drain is within the City of Springvale.

Kinross Avenue Drain 1101/0006

Commencing near a point approximately 1 metre easterly and 3 metres northerly of the south eastern corner of Lot 2, LP 26316, Parish of Lyndhurst, in the City of Chelsea, then generally westerly for a distance of approximately 125 metres to its junction with an existing 1200 diameter drainage pipeline under the control of the City of Chelsea.

Dunlops Drain 1102/0001-8

From the eastern boundary of Crown allotment 25, Parish of Mordialloc, to its junction with Mordialloc Drain 1125, in the City of Springvale.

Governor Road Drain 1102/0009

Commencing at the south-easterly corner of Crown allotment 36, section A, Parish of Mordialloc, easterly along Governor Road to its junction with Dunlops Drain 1102/0001 in the City of Springvale.

Industrial Drive Drain 1102/0010

Commencing at the south-easterly corner of Crown allotment 27, Section A, Parish of Mordialloc, easterly to its junction with Dunlops Drain 1102/0002 in the City of Springvale.

Malcolm Road Drain 1102/0011

Commencing at a point on the eastern boundary of Crown allotment 21, Section A, Parish of Mordialloc, approximately 161 metres north of Malcolm Road then southerly to easterly along Malcolm Road to its junction with Dunlops Drain 1102/0003 in the City of Springvale.

Urban Street Drain 1102/0012

Commencing near a point approximately 50 metres easterly of Mason Drive, approximately 45 metres northerly of Urban Street, then generally easterly to its junction with existing Dunlops Drain 1102/0004 in the City of Springvale.

Mills Road Drain 1102/0013

Commencing at the south-easterly corner of lot 1 on lodged plan 71617, Parish of Mordialloc in the City of Springvale, easterly along Mills Road to its junction with Dunlops Drain 1102/0004.

Downard Street Drain 1102/0014

Commencing at the south-western corner of Crown allotment 1, section A, Parish of Mordialloc, generally westerly to its junction

with Gartside's Drain 1108/0001 the City of Springvale.

Tarnard Drive Drain 1102/0015

Commencing at the south-westerly corner of lot 10, plan of subdivision 12959, Parish of Mordialloc in the City of Springvale, westerly to its junction with Dunlops Drain 1102/0006 in the City of Springvale.

Chandler Road Drain 1103/0001-4

Commencing near a point on the south boundary of Kirkham Road approximately 190 metres east of Chandler Road in the City of Dandenong, Parish of Dandenong, then generally southerly then south-westerly to and across Church Road then south through Crown Allotment 53 Parish of Dandenong to the north property line of Island Road then south-west to a point approximately 300 metres north-east of Perry Road then across Island Road then south-west along the southern side of Island Road within the City of Dandenong for approximately 200 metres then generally south through lot 3 LP 130776 then south-west through lot 4 LP 130776 to a point on the east property line of Perry Road approximately 100 metres south of Tyers Lane then across Perry Road to its junction with the existing Sheltons Drain East Branch 1104/0004.

Boileau Court Drain 1103/0005

Commencing near the south-east corner of Lot 3B LP 7778, Parish of Dandenong, then generally westerly to its junction with Chandler Road Drain 1103/0004 in the City of Dandenong.

Olive Grove Drain 1103/0006

Commencing near a point on the northern boundary of Olive Road, in the City of Dandenong, approximately 420 metres easterly from Chandler Road, then generally westerly to its junction with existing Chandler Road Drain 1103/0004.

Sherbourne Road Drain 1103/0007

Commencing near a point on the north boundary of Kirkham Road on the eastern side of Chandler Road in the Parish of Dandenong, then generally southerly to its junction with Chandler Road Drain 1103/0003 in the City of Dandenong.

Cabina Drive Drain 1103/0008

Commencing at a point near the south-west corner of lot 51 Kano Court within the City of Springvale then east across the rear of Kano

Court and Akita Court then further east to Chandler Road and south east to its junction with the existing Sherbourne Road Drain 1103/0007.

Shelton's Drain (East Branch) 1104/0001-4

Commencing near a point on the south-eastern boundary of Lot 701, LP 80822, Parish of Mordialloc, thence generally westerly and southerly to its intersection with the northern boundary of Cheltenham Road Reserve then further southerly to its junction with Shelton's Drain 1106/0004 at Chapel Road, in the City of Springvale.

Parkmore Gardens Drain 1105/0001

Commencing near a point, approximately 330 metres westerly of Brett Drive and 70 metres southerly from Cheltenham Road, in the City of Springvale, then generally easterly through the Parkmore Gardens Retirement Village to its junction with existing Sheltons Drain West Branch 1106/0001.

Sunnyvale Crescent Drain 1105/0002

Commencing at a point near the south west corner of the reserve at the west end of Elmsford Court, Keysborough within the City of Springvale then west through the reserve and lot 66 East Court, lots 62 and 61 Risely Court, lots 56 and 55 Coram Court and lot 52 Chapel Road to the west side of Chapel Road.

Keysborough Park Drain 1105/0003

Commencing at a point at the rear of the north west corner of lot 101 Cherry Court, Keysborough within the City of Springvale then west to the north west corner of lot 100 then south along the west side of lots 100, 99, 98 and 89 to Greenleaf Court then west along and across Greenleaf Court to the south east corner of lot 76 Greenleaf Court then west along the south side of lot 76 and the north side of lot 63 to the east side of Chapel Road then south along Chapel Road to its junction with the existing Sunnyvale Crescent Drain 1105/0002.

Greenleaf Court Drain 1105/0004

Commencing at a point near the south east corner of lot 55 Sunnyvale Crescent, Keysborough within the City of Springvale then west along the south side of lot 55 to and across Sunnyvale Crescent then north along the west side of Sunnyvale Crescent to Greenleaf Court then west along the south side of Greenleaf Court to the north-west corner of lot 72 then

north across Greenleaf Court to its junction with the Keysborough Park Drain 1105/0003.

Shelton's Drain (West Branch) 1106/0001-3

Commencing near a point approximately 40 metres north of the extension of the Western boundary of Carribbean Drive, then generally southerly to its intersection with the northern boundary of Cheltenham Road Reserve then further southerly to its junction with Shelton's Drain at Chapel Road, in the City of Springvale.

Shelton's Drain 1106/0004

From the junction of the east and west branches at Chapel Road to the northern boundary of Crown Allotment 89, Parish of Dandenong, to its junction with Mordialloc Drain 1125 in the City of Springvale.

Gartsides South Drain 1107/0001-2

Commencing near a point approximately 1 metre from the western boundary of Lot 35, LP 75911, Parish of Mordialloc, in the City of Springvale, and approximately 4 metres northerly of Lower Dandenong Road, then generally westerly to a point on the northern boundary of Lower Dandenong Road, approximately 280 metres east of Howard Road, then generally westerly to its junction with existing Gartsides Drain 1108/0002, in the City of Springvale.

Chadwick Reserve Drain 1107/0003

Commencing near a point on the Western Boundary of Howard Road approximately 380 metres north of Lower Dandenong Road, then generally westerly to its junction with existing Gartsides Drain 1108/0002 in the City of Springvale.

Gartsides Drain 1108/0001-3

Commencing at its junction with the north boundary of the Centre Dandenong Road Reserve in the City of Springvale, approximately 487 metres west of Marcus Road, generally south-westerly and southerly to its junction with Dunlops Drain 1102/0003.

Village Drive Drain 1108/0004

Commencing at the south boundary line of Centre Dandenong Road approximately 152 metres south-east of Tootal Road, generally southerly to its junction with Gartsides Drain 1108/0002 in the City of Springvale.

Howard Road Drain 1108/0005

Commencing at a point in Howard Road in the City of Springvale, approximately 274

metres south of Centre Dandenong Road, southerly to its junction with Gartsides Drain 1108/0003.

Braeside Drain 1108/0006

Commencing at the south-western corner of Crown Allotment 1, Section A, Parish of Mordialloc, generally westerly to its junction with Dunlops Drain 1102/0003.

Shelton's Drain Diversion 1109/0001-5

From a point where Shelton's Drain, East Branch, intersects the eastern boundary of Corrigan Road Reserve, generally south-easterly and southerly; thence diverted westerly to cross Corrigan Road approximately 502 metres north of Cheltenham Road, south along Corrigan Road approximately 120 metres, west along the boundary between lots 4 and 5, lodged plan No. 57724, and generally westerly to its junction with Edithvale Road Drain 1114/0007, approximately 274 metres north of Cheltenham Road.

Edithvale Road Drain 1110/0001-7

Edithvale Road Drain, from its intersection with the south boundary of Heatheron Road to a point 662 metres north of Cheltenham Road, and from the north boundary line of Cheltenham Road to the north boundary line of Crown allotment 60A, Parish of Dandenong in the City of Springvale.

Clarke Road Drain 1110/0008

Clarke Road Drain from the north-eastern corner of lot 9, lodged plan 4681, to its intersection with Edithvale Road Drain, together with the tributary along Clarke Road, commencing at the south-eastern corner of lot 4, lodged plan 28354. This drain is located in the City of Springvale.

Spring Road Drain 1110/0010

Spring Road Drain from the south-eastern corner of lot 3, lodged plan 13053, to its junction with Edithvale Road Drain 1110/0002. This drain is located in the City of Springvale.

Athol Road Drain 1110/0011

Athol Road Drain from its intersection with the western boundary line of Springvale Road to its junction with Edithvale Road Drain 1110/0005, together with its tributary along Harold Road, ending 64 metres from the eastern boundary of Springvale Road. This drain is located in the City of Springvale.

Springvale Drain 1110/0012

From the southern corner of lot 1, lodged plan 23575, to its intersection with Edithvale Road Drain 1110/0001.

Gwent Street Drain 1110/0014

From its intersection with the eastern boundary of Springvale Road to its junction with Edithvale Road Drain 1110/0006. This drain is located in the City of Springvale.

Coomoora Road Drain 1110/0015

From a point approximately 201 metres east of Springvale Road to its junction with Edithvale Road Drain 1110/0007. This drain is located in the City of Springvale.

Gartsides Drain 1111/0001-3

Commencing at a point near the north-east corner of Lot 3, L.P. 4681, Parish of Mordialloc, generally southerly to its junction with Gartsides Drain 1108/0003 in the City of Springvale.

Gartside North Drain 1111/0004

Commencing near the south-west corner of Lot 33, L.P. 118312, in Greenwoods Close in the City of Springvale, Parish of Mordialloc, then south-easterly to its junction with Gartside Drain 1111/0003 on the northern boundary of Centre Dandenong Road.

Londrew Avenue Drain 1111/0005

Commencing near a point on the south side of Heatherton Road, 90 metres west of Clarke Road in the City of Springvale, Parish of Mordialloc, generally south-westerly to its junction with Gartside Drain 1111/0001.

Mungari Drain 1111/0006

Commencing at a point near the northern corner of lot 47, plan of subdivision 92779, generally westerly and southerly to join Gartsides Drain 1111/0003 at the north boundary of Centre Dandenong Road Reserve in the City of Springvale.

Tootals Road Drain No. 1111/0007

Commencing at a point on the eastern side of Tootals Road approximately 527 metres north of Centre Dandenong Road within the City of Springvale, then southerly for approximately 343 metres, then south-easterly for approximately 93 metres, then south westerly to its junction with an existing 675 diameter drain in Centre Dandenong Road. This drain is within the City of Springvale.

Vella Court Drain 1111/0010

Commencing at a point near and within the north-east corner of Lot 26, LP 215877, Parish of Mordialloc, then generally westerly and southerly along and within the northern boundaries of Lots 26 to 22 on the said LP, then generally south-westerly through a Reserve for Municipal Purposes to its junction with Gartsides North Drain No. 1111/0001. This drain is within the City of Springvale.

Dunlops Drain 1112/0001-5

From a point in Fairbank Road approximately 216 metres east of Main Road to the intersection with the northern boundary of the Heatherton Road Reserve, including a branch generally along the southern boundary of C.A.3, section VI, Parish of Mordialloc, to its junction with Dunlops Drain 1102/0001 including a branch along Fairbank Road to the north-eastern corner of Fairbank and Main Roads in the City of Oakleigh.

Dunlops Drain East Branch 1112/0006

From a point near the south-western corner of lot 1, L.P. 26677, to its junction with Dunlops Drain 1112/0005 in the City of Oakleigh.

Dunlops Drain Centre Branch 1112/0010

From a point in Fairbank Road approximately 350 feet west of the south-western corner of lot 5 on plan of subdivision O-54 to its junction with Dunlop Drain 1112/0002 near the southern boundary of Heatherton Road Reserve, and including branches to the western end of Osborne Avenue and to Eileen Road, and along Fairbank Road to serve lot 4 on plan of subdivision O-54 in the City of Oakleigh.

Edithvale Road Drain 1114/0001-7

From its intersection with the south boundary of Heatherton Road to its intersection with the northern boundary of Cheltenham Road Reserve to the northern boundary of Crown allotment 60, Parish of Dandenong, to its junction with Mordialloc Drain 1125 in the City of Springvale.

Smythes Drain 1116/0001-3

From a point approximately 261 metres east of the western boundary of allotment 111, Parish of Lyndhurst to its junction with Mordialloc Drain 1125 in the City of Springvale.

Smythes Drain Extension 1116/0004 & 5

From a point approximately 120 metres east of the eastern boundary of allotment 130, Parish

of Lyndhurst to its junction with Centre Swamp Drain 0103 in the City of Springvale.

Dingley Drain 1117/0001-4

Dingley Drain from its intersection with the Northern boundary of Centre Dandenong Road (also known as Cheltenham Road) Reserve to a point in C.A. 1, section XXI., Parish of Mordialloc, 1166 metres north of Governor Road, to its junction with Dunlops Drain 1102/0002 in the City of Springvale.

Sheltons Drain North Diversion 1118/0001

From a point on Sheltons Drain West Branch, approximately 1,000 feet from the southern boundary of Hendersons Road in the City of Springvale, generally south-westerly to its intersection with Edithvale Road Drain 1114/0006.

Cane Avenue Drain 1201/0001

Commencing near a point on the eastern boundary of Ti-Tree Crescent, approximately 140 metres north of Kinsale Street, generally westerly and northerly to its junction with existing Boggy Creek 1202/0001 in the City of Frankston.

East Road Drain 1201/0002

Commencing near a point on the northern boundary of East Road, approximately 100 metres south-westerly from Cane Avenue, then generally north-easterly to its junction with Cane Avenue Drain 1201/0001 in the City of Frankston.

Boggy Creek 1202/0001-3

From the eastern boundary of Crown allotment 84, Parish of Lyndhurst to its junction with Eel Race Drain and is within the City of Frankston and the Shire of Cranbourne.

Balmain Drive Drain 1202/0004

Commencing at a point in Balmain Drive near the north-western corner of Lot 328, L.P. 119563, Parish of Lyndhurst, in the Shire of Cranbourne, then generally westerly to its junction with O'Grady's Road Drain including its overflow course commencing near a point on the southern boundary of Balmain Drive, approximately 16 metres west of Paddington Drive, then generally south-westerly to its junction with Boggy Creek in the City of Frankston.

Quarrion Drive Drain 1202/0005

Commencing at a point near the south-east corner of the intersection of Lorikeet Drive and

Shearwater Drive, then generally south-westerly to its junction with Boggy Creek in the Shire of Cranbourne.

Bayside Park Drain 1202/0006

Commencing near a point on eastern boundary Lot 5, L.P. 29343, Parish of Lyndhurst, 100 metres north of Ballarat Road, then generally north-westerly to its junction with Boggy Creek in the Shire of Cranbourne.

Lyrebird Drive Drain 1202/0008-11

Commencing at a point approximately 20 metres south along the projection of the boundary between lot 976 and lot 977 Lyrebird Drive, Carrum Downs, in the Shire of Cranbourne then generally south-west through the reserve to and across Lyrebird Drive then south along the west side of Lyrebird Drive to a point near the intersection of the western boundary of Lyrebird Drive and the northern boundary of O'Grady's Road, then generally southerly and westerly to its junction with Boggy Creek in the Shire of Cranbourne.

O'Grady's Road Drain 1202/0012

Commencing near a point on the south-eastern boundary of Frankston-Dandenong Road, approximately 14 metres north-westerly of the northern corner of Lot 1, L.P. 119690, Parish of Lyndhurst, then generally south-westerly to its junction with Boggy Creek in the City of Frankston.

Ballarto Road Drain 1202/0014

Commencing at a point near the eastern boundary of McClelland Drive, approximately 16 metres southerly and 16 metres easterly of the south-westerly intersection of Ballarto Road and McClelland Drive then generally north westerly across McClelland Drive to a point within Ballarto Road, approximately 15 metres northerly and 15 metres westerly of the south-westerly intersection, then generally westerly along Ballarto Road for approximately 250 metres, then generally north-westerly across Ballarto Road and along a road and through a drain and sewerage reserve to its junction with existing Ballarto Road Drain 1202/0015, in the Shire of Cranbourne.

Ballarto Road Drain 1202/0018

Commencing near a point approximately 30 metres south of the north-western corner of Lot 5, L.P. 90826, Parish of Lyndhurst, then generally westerly to its junction with Lyrebird

Drive Drain 1202/0010 in the Shire of Cranbourne.

Ballarto Road Drain 1202/0017

Commencing just east of a reserve at the end of Edenbridge Court, Carrum Downs, within the Shire of Cranbourne then west along the southern boundary of Edenbridge Court to its junction with Seaview Drive then across Seaview Drive then generally west along the southern side of Thornbill Drive to its junction with the existing Ballarto Road Drain 1202/0018.

Ballarto Road Drain 1202/0016

Commencing at a point approximately 8 metres south of the south east corner of Lot 241 Dorchester Crescent within the Shire of Cranbourne, then easterly across Dorchester Crescent to its junction with Ballarto Road Drain 1202/0017.

Ballarto Road Drain 1202/0015

Commencing at a point approximately 84 metres north of the north west corner of Lot 37 Carrum Bella Drive within the Shire of Cranbourne, then south easterly to and along Dion Drive and further south east to its junction with the existing Ballarto Road Drain 1202/0016.

Aster Avenue Drain 1202/0023

Commencing near a point on the northern boundary of Aster Avenue, approximately 64 metres easterly of Titan Crescent, in the City of Frankston, then generally westerly for approximately 135 metres, then further southerly, westerly and southerly to the eastern boundary of the South Eastern Outfall Reserve, then southerly along the said eastern boundary of the reserve approximately 270 metres, then westerly to its junction with Boggy Creek.

Davis Street Drain 1202/0024

Commencing near a point approximately 30 metres south of the south-western corner of Lot 8, L.P. 90826, Parish of Lyndhurst, then generally westerly to its junction with Lyrebird Drive Drain 1202/0010 in the Shire of Cranbourne.

Kingfisher Court Drain 1202/0025

Commencing near a point at the north-west corner of lot 953 Kingfisher Court in the Shire of Cranbourne then easterly along the rear of lot 953 to the north-east corner of lot 958 Kingfisher Court then south along the rear of lot

960 and lot 959 Lyrebird Drive then east along Kingfisher Court to its junction with Lyrebird Drive Drain 1202/0011.

Lyrebird Drive South Drain 1202/0026

Commencing at a point near the intersection of the extension of north-eastern boundary of Sunbird Crescent with the north-east eastern boundary of Lyrebird Drive, then generally south-westerly to its junction with Boggy Creek, in the Shire of Cranbourne.

Seaview Drive Drain 1202/0027

Commencing at a point on the south side of Ballarto Road approximately 85 metres east of Seaview Drive within the Shire of Cranbourne then north west across Ballarto Road then north through lot 62 Ballarto Road then west through lots 62 to 59 Ballarto Road then north along the east side of Seaview Drive to a point opposite the north boundary of lot 48 Seaview Drive then west across Seaview Drive then north along Seaview Drive to a point opposite the northern boundary of lot 41 Seaview Drive.

Seaview Drive Drain 1202/0028

Commencing at a point opposite the northern boundary of lot 41 Seaview Drive within the Shire of Cranbourne then generally north along the western boundary of Seaview Drive to its junction with Ballarto Road Drain 1202/0017 within Thornbill Drive, Carrum Downs.

Libella Court Drain 1202/0029

Commencing at a point on the south side of Ballarto Road in the Shire of Cranbourne approximately 670 metres west of McCormicks Road then north across Ballarto Road to the north side of the service road then west for approximately 52.5 metres then northerly for approximately 114 metres to its junction with the existing Ballarto Road Drain.

Carrum Bella Drive Drain 1202/0030

Commencing at a point near the south west corner of Lot 36 Carrum Bella Drive within the Shire of Cranbourne, then northerly to the north west corner of Lot 37 Carrum Bella Drive, then easterly to its junction with Ballarto Road Drain 1202/0015.

Broderick Road Drain 1202/0033

Commencing at a point near the north-west corner of lot 968 Raven Close, Carrum Downs, within the Shire of Cranbourne, then south along the western boundary of lot 968 then east along Raven Close to Lyrebird Drive then south to its

junction with the Lyrebird Drive Drain 1202/0011.

Broderick Road Drain No. 1202/0032

Commencing at a point near the north east corner of lot 1011 Spoonbill Court, Carrum Downs within the Shire of Cranbourne then south through lot 1011 Spoonbill Court to and across Spoonbill Court then south through lot 1006 Spoonbill Court to its junction with Broderick Road Drain 1202/0033.

Broderick Road Drain 1202/0031

Commencing at a point on the north side of Broderick Road, Carrum Downs and within the Shire of Cranbourne near the south west corner of lot 1087 then east along the north side of Broderick Road to a point opposite the south west corner of lot 1083 then south east across Broderick Road to the north east corner of lot 1072 then southerly along the east side of lot 1072 to its junction with Broderick Road Drain 1202/0032.

Bainbridge Court Drain 1202/0034 & 5

Commencing at a point near the south west corner of lot 20 Bainbridge Court, Carrum Downs within the Shire of Cranbourne then generally north to the south west corner of lot 87 Cockatoo Drive then generally east along the southern boundary of lots 87 and 86 Cockatoo Drive Carrum Downs to Spindrift Court then across Cockatoo Drive and generally north to Tremaine Court then along the west side of Tremaine Court to its junction with Ballarto Road Drain 1202/0017 within Thornbill Drive Carrum Downs and is located in the Shire of Cranbourne.

Juliana Drive Drain 1202/0036

Commencing at a point on the north side of Juliana Drive adjacent to Lot 378 within the Shire of Cranbourne, then westerly along the back of kerb of Juliana Drive to Greenwood Drive, then across Juliana drive along Greenwood Drive for approximately 36m to its junction with an existing drain.

Gamble Road Drain 1202/0040

Commencing near a point approximately 22 metres south of the north-western corner of Lot 6, L.P. 90826, Parish of Lyndhurst, then generally westerly to its junction with Lyrebird Drive Drain, in the Shire of Cranbourne.

Gamble Road Drain 1202/0038

Commencing at a point at the back of kerb on the northern side of Gamble Road approximately 90 metres east of Tyntynder Road then westerly along Gamble Road to a point adjacent to the west boundary of Dion Drive then north westerly across a Municipal Reserve to Gamble Road Drain 1202/0039.

Gamble Road Drain 1202/0039

Commencing at a point approximately 50 metres south east of Heatherleigh Court in a reserve for drainage and sewerage purposes, then north westerly to and along the southern kerb of Heatherleigh Court to Greenwood Drive, then across Greenwood Drive and westerly to its junction with Gamble Road Drain 1202/0040.

Gamble Road Drain 1202/0037

Commencing at a point within Gamble Road, approximately 4 metres southerly of the south-eastern corner of lot 103 Loretta Street then generally westerly along the northern side of Gamble Road to its junction with Gamble Road Drain 1202/0038 in the Shire of Cranbourne.

Earnshaw Drive Drain 1202/0041

Commencing at a point within a Reserve for Municipal and Drainage Purposes, near the south-east corner of Lot 297 Earnshaw Drive, Carrum Downs, then generally westerly and northerly, through the said Reserve, across the said drive to a point on the north side of O'Gradys Road, then further westerly and northerly along the north side of O'Gradys Road across Treherne Court and further westerly to its junction with Lyrebird Drive Drain 1202/0011. This drain is within the Shire of Cranbourne.

Broderick Road Drain 1202/0044

Commencing at a point on the northern side of Broderick Road near the south-east corner of Lot 8, LP 72593, Parish of Lyndhurst, then westerly along the north side of the said road to its junction with Broderick Road West Drain 1202/0043. This drain is within the Shire of Cranbourne.

Broderick Road West Drain 1202/0042 & 3

Commencing at a point near and within the south-east corner of Lot 12, LP 60847, Parish of Lyndhurst, then southerly through and along the eastern boundary of Lot 5, LP 72592, to a point on the north side of Broderick Road, then westerly along the north side of the said road to a point on the east side of Frankston-Dandenong Road, then south-westerly along the east side of

Frankston-Dandenong Road, across Broderick Road to its junction with O'Gradys Road Drain 1202/0048. This drain is within the Shire of Cranbourne.

Monmia Drain 1202/0044-45

Commencing at a point near and within the south-east corner of Lot 2, LP 93992, Parish of Lyndhurst, then generally westerly along and within the southern boundary of the said lot for approximately 350 metres, then northerly for approximately 39 metres then further westerly and northerly across McCormicks Road, then westerly through Lots 67 and 71, LP 21437, then south-westerly across Lena Place, then further westerly and northerly along the southern side of Josephina Court, then southerly and westerly across Carmela Way and further south-westerly along and within the southern boundaries of Lots 91 to 96, LP 214236, then generally southerly through a Reserve and across Allied Drive to its junction with Gamble Road Drain 1202/0023. This drain is within the Shire of Cranbourne.

Lyrebird Drive Drain 1202/0046-47

Commencing near a point approximately 5 metres southerly of the south-west corner of Lot 49, LP 211368, Parish of Lyndhurst, then westerly along the north side of Allied Drive, then through Lot 37, LP 211368, in the said parish, then generally westerly and northerly along Fairhaven Road, through a Reserve for Drainage, Sewerage and Municipal Purposes, Avocet Court, across Greenwood Drive and through a third Reserve for Drainage, Sewerage and Municipal Purposes to its junction with Lyrebird Drive Drain 1202/0011. This drain is within the Shire of Cranbourne.

Skye Township Drain 1202/0033

Commencing near a point approximately 5 metres east of the south east corner of Lot 23, LP 210381, Parish of Lyndhurst, then generally westerly through Athenium Court, then generally northerly and westerly across Paras Drive, along Arcadia Street, then northerly along Greenslopes Drive to its junction with Gamble Road Drain No. 1202/0037. This drain is within the Shire of Cranbourne.

O'Gradys Road Drain 1202/0048

Commencing near a point within the south west corner of Lot 22, LP 72593, Parish of Lyndhurst, then southerly through the said Lot 22 and along and within the western boundary of Lot 19, LP 60847, in the said Parish, to a point

within and on the northern side of O'Gradys Road Reserve, approximately 2 metres south and 1 metre east of the south west corner of the said Lot 19, then generally westerly along the northern side of O'Gradys Road to its junction with O'Gradys Road Drain No. 1202/0012. This drain is within the Shire of Cranbourne.

Gamble Road Drain 1202/0023

Commencing at a point on the north side of Gamble Road approximately 5 metres south of the south-east corner of Lot 77, LP 216352, Parish of Lyndhurst, then westerly along the northern side of the said road, across Carmela Way and Loretta Street to its junction with existing Gamble Road Drain No. 1202/0022. This drain is within the Shire of Cranbourne.

Boggy Creek 1203/0001-4

Commencing at a point on the east side of Warrandyte Road within the Shire of Cranbourne approximately 150 metres north of Robinsons Road then north east and north to and across North Road to a point on the northern boundary of North Road, in the Shire of Cranbourne, approximately 100 metres easterly of Union Road, then generally northerly across Union Road, to the northern boundary of the Frankston-Cranbourne Road Reserve near the eastern end of Lloyd Park, Langwarrin, then generally northerly and north-westerly to and across Boundary Road.

Langwarrin Crescent Drain 1203/0005

Commencing near a point on the north-eastern corner of Lot 47, LP 120827, Parish of Langwarrin, then generally south-westerly and northerly to its junction with Boggy Creek including branch line commencing on the southern boundary of Southgateway and the south-westerly extension of Lot 1, LP 120827, Parish of Langwarrin, in the Shire of Cranbourne.

Pine Ridge Drain 1203/0006

Commencing at a point on the south east side of Cranbourne-Frankston Road approximately 115 metres north of Southgateway, Langwarrin within the Shire of Cranbourne then west across Cranbourne-Frankston Road to lot 3 Kerry Street then south through lot 3 then further west through lot 3 and along the rear of lots 6 and 7 to its junction with Upper Boggy Creek.

Kerry Street Drain No. 1203/0007

Commencing at a point on the north west side of Cranbourne-Frankston Road north of Kerry

Street, Langwarrin within the Shire of Cranbourne then southerly along the north west side of Cranbourne-Frankston Road to and across Kerry Street then continuing southerly to its junction with the Pine Ridge Drain 1203/0006.

Southgateway Drain 1203/0009

Commencing near a point on the southern boundary of Southgate Way approximately 50 metres east of the eastern entry of Hornsley Drive to Southgate Way then generally westerly to a point on the southern boundary of Southgateway, approximately 150 metres east of Peninsula Crescent, then generally westerly and south-westerly to its junction with Boggy Creek in the Shire of Cranbourne.

Southgateway Drain 1203/0008

Commencing at a point on the south side of Southgateway, Langwarrin within the Shire of Cranbourne near the north east corner of the reserve adjacent to lot 457 Southgateway then west along Southgateway to its junction with Southgateway Drain 1203/0007.

Southgate Way Drain 1203/0007

Commencing at a point on the south boundary of Lot 589 Centre Road within the Shire of Cranbourne, then westerly to the north west corner of Lot 622 Melaleuca Crescent, then southerly to the north west corner of Lot 624 Melaleuca Crescent, then westerly to the northern corner of Lot 630 Southgate Way, then south westerly to the Southgate Way Drain 1203/0008.

Hornsby Drive Drain 1203/0010

Commencing at a point on the west side of Hornsby Drive within the Shire of Cranbourne opposite the south boundary of Village Close then north along the west side of Hornsby Drive to its junction with Southgateway Drain 1203/0009.

Hornsby Drive Drain 1203/0009

Commencing at a point near the south-west corner of lot 565 Hornsby Drive within the Shire of Cranbourne then northerly along the west boundary of lot 565 Hornsby Drive to Hornsby Drive then northerly along the west side of Hornsby Drive to its junction with Hornsby Drive Drain 1203/0010.

Melaleuca Crescent Drain 1203/0014

Commencing at a point near the north west corner of lot 445 Melaleuca Crescent,

Langwarrin within the Shire of Cranbourne then south along the west side of lots 445, 444, 443, 442, 441 and 439 to and across Southgateway to its junction with Southgateway Drain 1203/0010.

Pellita Way Drain 1203/0015

Commencing at the northern boundary of Lot 614 Melaleuca Crescent, within the Shire of Cranbourne, then south westerly along the eastern side of Pellita Way then across Pellita Way, then south westerly across Melaleuca Crescent to its junction with Southgate Way Drain 1203/0007.

Rubida Drive Drain 1203/0016

Commencing at a point on the east side of Centre Road opposite the south east corner of Lot 715 Centre Road within the Shire of Cranbourne, then westerly to the south east corner of Lot 667 Australis Close, then northerly to a point adjacent to Lot 680 Indigofera Way, then westerly to Rubida Drive, then northerly along the east boundary of Rubida Drive to its junction with Rubida Drive Drain 1203/0017.

Rubida Drive Drain 1203/0017

Commencing at a point on the south boundary of Rubida Drive approximately 40m south of Southgate Way, then north easterly to its junction with Southgate Way, then north westerly along the south boundary of Southgate Way to its junction with Southgate Way Drain 1203/0008.

Maxwell Court South Drain 1203/0018

Commencing at a point near the south east corner of Lot 24 Bevnol Road, then northerly along the eastern boundary of the said Lot 24 to the southern boundary of Bevnol Road then generally easterly along Bevnol Road to its junction with Boggy Creek Drain. This drain is within the Shire of Cranbourne.

John Street South Drain 1204/0012

Commencing near a point on the south side of North Road approximately 90 metres east of the intersection of North and Aldershot Roads, then generally northerly crossing North Road and Dunn Crescent, then through a Reserve for Municipal Purposes to its junction with John Street South Drain No. 1204/0010. This drain is within the Shire of Cranbourne.

Langwarrin Drain 1204/0004

Commencing at a point near the north east corner of lot 11 LP 3362 Cranhaven Road within

the Shire of Cranbourne then north across Cranhaven Road then continuing north along the east side of lot 13 and the west side of lot 7 LP 3362 then further north along the west side of lot 6 LP 3362 for approximately 25 metres then north west through lot 15 LP 3362 to its junction with Langwarrin Drain 1202/0005.

Langwarrin Drain 1202/0005-7

Commencing at a point adjacent to the north west corner of Lot 15 Tyrone street within the Shire of Cranbourne, then northerly and north westerly to and across Cranhaven Road to a point on the north side of Cranhaven Road approximately 38 metres east of John Street within the Shire of Cranbourne, then northerly to the south-west corner of lot 12, plan of subdivision No. 42535 fronting Margaret-street, Langwarrin in the Municipality of Cranbourne, generally northerly and north-easterly to join the Lloyd Park Drain 1204/0008.

Lloyd Park Drain 1204/0008

Commencing on the eastern boundary of C.A. 41 in the Parish of Langwarrin approximately 362 metres north of the Frankston-Cranbourne road, generally easterly to its junction with Boggy Creek.

John Street South Drain 1204/0010

Commencing at a point just south of the south west corner of a reserve for municipal purposes in John Street, Langwarrin, within the Shire of Cranbourne, then northerly to and across Tyrone Street and further north along the eastern boundary of John Street to Cranhaven Road, then across Cranhaven Road and easterly to its junction with Langwarrin Drain 1204/0006.

Lloyd Street Drain 1204/0011

Commencing at the southern boundary of the Frankston-Cranbourne Road, Langwarrin, near the north-west corner of lot 1, plan of subdivision No. 54799 generally easterly to its junction with Langwarrin Drain 1204/0007 in the Shire of Cranbourne.

John Street Drain 1204/0003

Commencing on the western boundary of John-street, Langwarrin approximately 8 metres south of the north-eastern corner of lot 19, plan of sub-division No. 54799 generally easterly to its junction with Langwarrin Drain 1204/0007 in the Shire of Cranbourne.

Willow Road Drain 1206/0018

Commencing at a point approximately 5 metres from the north boundary of Willow Road opposite the projection of the east boundary of Lot 19 Mimosa Court, Frankston within the City of Frankston then west along Willow Road to a point approximately 5 metres from the north boundary of Willow Road and opposite the projection of the east boundary of the former State Rivers and Water Supply Commission Reserve, Parish of Frankston, then generally westerly to its junction with Beach Street Drain.

Francescan Avenue Drain 1206/0012 & 13

Commencing at a point near the north-west corner of Lot 9, L.P. 98916, Parish of Frankston, then generally north-easterly then northerly to its junction with Beach Street Drain.

Heatherhill Road Drain 1206/0016

Commencing at a point on the east boundary of Heatherhill Road approximately 20 metres south of the intersection of Frobisher Court and Heatherhill Road in the City of Frankston, generally westerly to its junction with Beach Street Drain.

Heatherhill Drain 1206/0015

Commencing at a point near the south east corner of lot 829 Frobisher Court, Frankston within the City of Frankston then west along the south side of lot 829 then further west along the south side of Frobisher Court then west across Heatherhill Road to its junction with Heatherhill Road Drain 1206/0016.

Quamby Avenue Drain 1206/0019

Commencing near a point, approximately 160 metres westerly of Ferndale Drive and approximately 150 metres northerly of the northern boundary of Willow Road, then generally easterly, southerly and westerly to its junction with Willow Road Drain 1206/0018, in the City of Frankston.

Kenmore Court Drain 1206/0017

Commencing near a point on the east boundary of C.A. 32F, on the south boundary of the Frankston-Stoney Point Railway reserve, Parish of Frankston, generally westerly to its junction with Beach Street Drain.

Robina Street Diversion Drain 1206/0020

From its intersection with the southern boundary of Erica-street via Robina-street, Gulwa-avenue and Lee-street, to its junction

with the Beach Street Drain in the City of Frankston.

Wolman Drive Drain 1206/0014

Commencing at a point near the north-east corner of Lot 552, L.P. 112974, Parish of Frankston, generally westerly to its junction with Beach Street Drain.

Beach Street Drain 1206/0001-11

Commencing at a point near the north-west corner of the intersection of Heather-hill Road and Robinson Road in the City of Frankston, Parish of Frankston, then generally northerly to the southern boundary of the Frankston-Stoney Railway Reserve to its junction with Kananook Creek 1228 in the City of Frankston.

Sandgate Avenue Drain 1207/0001-8

From the south western boundary of Golf Links Road in the City of Frankston approximately 88 metres east of the Frankston-Flinders Road, generally northerly to its junction with Beach Street Drain.

Bloom Street Drain 1207/0013

Commencing near a point on the southern boundary of Bloom Street, approximately 60 metres westerly of Lardner Road, then generally westerly to its junction with Sandgate Avenue Drain, in the City of Frankston.

Golf Links Road Drain 1207/0010 & 11

Commencing at the south-western boundary of Golf Links Road in the City of Frankston, approximately 152 metres east of McMurtry Way, generally westerly along Golf Links Road; thence northerly to its junction with the Sandgate Avenue Drain being at the Sandgate Avenue retarding basin.

Brooklyn Avenue Drain 1207/0012

Commencing at the western boundary of McMurtry Way in the City of Frankston approximately 33 metres north of Lot 51, L.P. 83112, generally westerly to its junction with the Sandgate Avenue Drain, being at the Sandgate Avenue retarding basin.

Luscombe Court Drain 1208/0001

Commencing at a point approximately 20 metres east of Dandenong-Frankston Road along the southern boundary of Lot 7, LP 72957 in the Parish of Lyndhurst in the Shire of Cranbourne then north-easterly to and across Dandenong-Frankston Road in the City of Frankston then north-easterly for approximately 80 metres along the east boundary of Lot 5, LP

54819 in the said Parish, then north-westerly for approximately 100 metres along the north boundary of the said lot, then north-easterly through lot 2, LP 61249 in the said Parish then approximately 40 metres north-easterly through lot 3, LP 54819 in the said Parish.

Cadles Road Drain 1209/0013

Commencing near a point within Cadles Road approximately 5 metres west of the north west corner of Lot 22, LP 12405, Parish of Lyndhurst, then generally southerly and westerly along the said Road to its junction with Cadles Road Drain 1209/0010. This drain is within the Shire of Cranbourne.

Carrum Downs Outfall Drain 1209/0014

Commencing approximately 4 metres easterly and 3 metres northerly of the south-east corner of Lot 13, LP 12405, Parish of Lyndhurst, then easterly across McCormicks Road, then southerly for approximately 550 metres along the western side of the said road to its junction with Carrum Downs Outfall Drain 1209/0008. This drain is within the Shire of Cranbourne.

Strahan Drain 1209/0015

Commencing near a point on the eastern side of McCormicks Road approximately 203 metres south of the intersection of Hall and McCormicks Road, then northerly to its junction with Carrum Downs Outfall Drain 1209/0008. This drain is within the Shire of Cranbourne.

Wedge Road Drain 1209/0016

Commencing at a point near the southern boundary of Lot 2, LP 210088, Parish of Lyndhurst, approximately 88 metres east of the south-east corner of the said Lot, then generally northerly for approximately 150 metres. This drain is within the Shire of Cranbourne.

Darter Court Drain 1209/0009

Commencing at a point on the south west corner of Lot 1172 Darter Court within the Shire of Cranbourne, then easterly to the south east corner of Lot 1170 Darter Court, then northerly to a point on the east boundary of Lot 1168 Darter Court, then easterly to the north west corner of Lot 1156, Currawong Drive, then generally north to its junction with Carrum Downs Outfall Drain.

Cadles Road Drain 1209/0010

Commencing at a point on the eastern side of Cadles Road Carrum Downs within the Shire of Cranbourne approximately 145 metres south of

Luscombe Avenue then north west across Cadles Road then further north west along the south west side of lot 93 Cadles Road then further north west along the south west side of lots 110 to 112 Melsetta Court then north west along the south west side of lots 128 and 130 Village Close then through the reserve to its junction with the Carrum Downs Outfall Drain No. 1209B.

Luscombe Court Drain 1209/0011

Commencing at a point within the south-west corner of lot 55, Hailes Court, in the Parish of Lyndhurst in the Shire of Cranbourne then generally north-west and then north-east through and to the north boundary of lot 1, LP 64575 in the said parish, then generally north-west along the south boundary of lot 7, LP 72957 in the said Parish, to a point approximately 20 metres east of Dandenong-Frankston Road.

Carrum Downs Outfall 1209/0002

Commencing at a point near the south east corner of the reserve adjacent to lot 36 Luscombe Avenue Carrum Downs within the Shire of Cranbourne at the junction with the Cadles Road Drain 1209/0010 then north along the east side of the reserve adjacent to lot 36 Luscombe Avenue then north across Luscombe Avenue to a point within the reserve adjacent to lot 37 Luscombe Avenue approximately 35 metres east of lot 37 Luscombe avenue.

Carrum Downs Outfall 1209/0001

Commencing at a point within the reserve adjacent to lot 37 Luscombe Avenue approximately 35 metres east of lot 37 Luscombe Avenue within the Shire of Cranbourne at its junction with Carrum Downs Outfall 1209/0002 then north through the reserve and continuing north through the Banyan Retarding Basin to the south east corner of lot 7 LP 72957 then north west along the southern boundary of lot 7 to its junction with Luscombe Court Drain 1209/0011.

Carrum Downs Outfall 1209/0003

Commencing at a point near the intersection of the west boundary of lot 2 LP 137389 Hall Road within the Shire of Cranbourne and the north side of Hall Road then north along the west side of lot 2 and lot 1 LP 137389 to and across William Road then north through the G.K. Tucker Reserve to its junction with Carrum Downs Outfall 1209/0002.

Carrum Downs Outfall 1209/0004

Commencing at a point on the east side of Currawong Drive approximately eight metres south of Hall Road within the Shire of Cranbourne then north-west across Currawong Drive and Hall Road to its junction with Carrum Downs Outfall 1209/0003.

Carrum Downs Outfall 1209/0005

Commencing at a point 8m north of the eastern boundary of Lot 1182 Peregrine Place within the Shire of Cranbourne, then westerly to Currawong Drive then northerly to its junction with Carrum Downs Outfall Drain 1209/0004.

Carrum Downs Outfall 1209/0008

Commencing at a point on the east side of McCormicks Road approximately 255 metres north of Hall Road within the Shire of Cranbourne, then southerly to approximately 16 metres south of Hall Road then west for approximately 526 metres to an existing open drain.

Carrum Downs Outfall 1209/0006

Commencing at a point 8 metres south of the south east corner of Lot 1279 Lyrebird Drive within the Shire of Cranbourne, then westerly to and across Lyrebird Drive then further westerly to its junction with Carrum Downs Outfall Drain 1209/0005.

Wells Road Drain 1210/0001-4

Commencing at a point in Maple Road near the south eastern corner of Lot 132, L.P. 114870, Parish of Lyndhurst then generally northerly, westerly and northerly to its junction with Boggy Creek Drain, including branch line commencing in Maple Road near the south-eastern corner of Lot 118, L.P. 114871, Parish of Lyndhurst, in the City of Frankston.

Maple Road Drain 1210/0005

Commencing near a point approximately 15 metres north of the south-eastern corner of C.A. 84, Parish of Lyndhurst, then generally easterly to its junction with Boggy Creek, in the City of Frankston.

Skye Road Outfall Drain 1211/0002-6

Commencing near a point on the northern boundary of Skye Road, approximately 95 metres east of the eastern boundary of Frank Street, then generally north-westerly to its junction with Kananook Creek 1228, in the City of Frankston.

Wingham Park Diversion Drain 1211/0001

Commencing near a point approximately 40 metres south and approximately 102 metres east of the northern corner of Wingham Park, then generally northerly to its junction with Sky Road Outfall Drain 1211/0002 in the City of Frankston.

McCulloch Avenue Drain 1211/0010-12

Commencing at a point on Skye Road Outfall Drain such point being on the eastern side of Claude Street, Frankston, approximately 50 metres north of Hannah Street, then generally northerly along Claude Street and westerly along Manning Road, across Mornington Peninsula Freeway and Frankston Railway, and along McCulloch Avenue to its junction with Kananook Creek 1228, in the City of Frankston.

Bardia Avenue Pipe Drain 1212/0013

From the northern boundary of Seaford-road to its junction with Kananook Creek 1228.

Green Acres Court Drain 1214/0001

Commencing at a point near the north-west corner of lot 4 Green Acres Court within the Shire of Cranbourne then westerly along the southern boundary of lot 6 Green Acres Court to and across Green Acres Court then further west along the northern boundary of lot 22 Green Acres Court to the rear of lot 22 then further west to its junction with the Kingston Road Drain.

Seaford North Drain 1215/0003

Commencing near a point mid-way along the south east boundary of the reserve on the south side of Mersey Crescent, Seaford within the City of Frankston then south east through the Seaford North Primary School to the west side of Halifax Street then continuing east along the south boundary of the Seaford North Primary School to the Seaford Swamp then generally east through the Swamp to its junction with Seaford Swamp Drain.

Riviera Park Drain 1215/0004

Commencing at a point near the north east corner of lot 108 Coolibar Drive within the City of Frankston then easterly to the eastern boundary of Seaford North Primary School then south along the eastern boundary to Seaford Swamp Drain.

Seaford Swamp Drain 1215/0002

From a point approximately 6 metres south of Eel Race Drain to its junction with Bardia-avenue Pipe Drain 1212/0013.

Weatherston Road Drain 1215/0001

Commencing near the north-western corner of the intersection of Weatherston Road and Government Road, Seaford in the City of Frankston, at a point on the Seaford Swamp Drain 1215/0002 generally westerly to its junction with Kananook Creek 1229.

Rossiters Road Drain 1218/0005-8

From the northern headwall of the syphon under Eumemmerring Creek to near a point at the junction of Rossiters Road and Carrum Outfall Drain and southerly and westerly to Thompsons Road Drain.

Taylor's Road Diversion Drain 1218/0009

Commencing at a point on the Western Boundary of Worsley Road, approximately 710 metres north of Thompsons Road then generally northerly and then southerly through an area known as the Melbourne Water South Eastern Purification Plant to its junction with Rossiters Road Drain.

Wadsleys Drain 1218/0001 & 2

Commencing at a point opposite McLeod Road generally south through C.A.'s 97A and 97B, Parish of Lyndhurst, to its junction with Eel Race Drain 1229 at a point 198 metres west of Robinsons Road, in the City of Springvale.

Thompson's Road Drain 1218/0003 & 4

From a point near the intersection of Thompson and Worsley Roads westerly along the southern side of Thompsons Road to its junction with Wadsleys Drain.

Eel Race Drain 1229

From the junction of Eel Race Drain Extension and the Boggy Creek to its junction with Riviera Outlet Drain.

Eel Race Extension Drain 1219

From a point approximately 40 metres south of the intersection of Thompson's Road and Worsley-road to its junction with Eel Race Drain 1229.

Yarralumla Drive Drain 1221/0008

Commencing at a point in the north west corner of Lot 8, LP 22372, Parish of Lyndhurst, then generally northerly for approximately 180 metres to its junction with Yarralumla Drive Drain 1221/0001. This drain is within the Shire of Cranbourne.

Yarralumla Drive Drain 1221/0001

Commencing at a point near the rear of the Common boundary of lots 38 and 39 Yarralumla Drive Centreville within the Shire of Cranbourne then south west through lot 39 Yarralumla Drive to a point opposite the projection of the north west boundary of lot 46 Yarralumla Drive then north west through the reserve to a point on the Southern side of Cranbourne-Frankston Road approximately 350 metres north east of Centre Road then approximately 10 metres north west within the Cranbourne-Frankston Road Reserve.

Yarralumla Drive Drain 1221/0004

Commencing at a point approximately 160 m west of Centre Road at a 5 m offset from the southern boundary of Frankston-Cranbourne Road within the Shire of Cranbourne then north easterly to the tree reserve on the south side of Frankston-Cranbourne Road then further north easterly to its junction with Yarralumla Drive Drain 1221/0001.

Little Boggy Creek 1221/0010 & 11

Commencing at a point on the south side of Frankston-Cranbourne Road approximately 50 metres north east of the north-east corner of Lot 1, LP 78051, Parish of Langwarrin, then generally north-westerly across the said road, through Lot 2, LP 143872, then north-westerly through a Reserve for Municipal and Drainage Purposes, across Granite Drive, through the Little Boggy Creek Retarding Basin and then further westerly and northerly through Pt C.A. 20 in the said parish to its junction with Boggy Creek. This drain is within the Shire of Cranbourne.

Famford Drain 1221/0013

Commencing near a point in the south east corner of Lot 6, Leonard Drive, then generally westerly, southerly and northerly along Leonard Drive and Watkins Place to its junction with Little Boggy Creek 1221/0010. This drain is within the Shire of Cranbourne.

Cranton Rise Drain 1221/0006

Commencing near a point on the north side of McKays Road within the Shire of Cranbourne near the east boundary of the reserve adjacent to lot 91 McKays Road then north along the east side of the reserve then north west across the reserve to the rear of lot 34 Yarralumla Drive then further north along the west side of the reserve then northwest through the reserve

between lots 35 and 36 Yarralumla to Yarralumla Drive then north along the east side of Yarralumla Drive to its junction with Yarralumla Drive Drain 1221/0001.

Bevnoil Drain 1221/0003

Commencing at a point within the Municipal Reserve adjacent to lot 538 Impressa Close Langwarrin within the Shire of Cranbourne then north east along the rear of lot 538 Impressa Close to lot 527 Olearia Crescent then north east across Northgateway then further north east along the southern side of Cranbourne-Frankston Road to a point approximately mid way along the northern frontage of lot 2 LP 78051 Cranbourne-Frankston Road.

McKay Road Drain 1221/0005

Commencing at a point near the south west corner of lot 13 Yarralumla Drive Centreville within the Shire of Cranbourne then west across the tree reserve along the east side of Centre Road then south west across Centre Road then south along the west side of Centre Road to a point approximately 25 metres south of McKays Road.

Tamerisk Creek 1213/0001

Commencing at a point on the north side of Quarry Road approximately 70 metres south east of McClelland Drive within the Shire of Cranbourne, then north easterly to its junction with Boggy Creek.

Kananook Creek 1228

From its junction with the Riviera Outlet Drain to Port Phillip Bay within the City of Frankston.

Riviera Outlet Drain

From its junction with Kananook Creek 1228 then westerly to and across Nepean Highway to Port Phillip Bay within the City of Frankston.

Berwick High Drain 1301/0006

Commencing near a point on the western boundary of Lot 14, Clover Close, then generally easterly through Lot 4, LP 38743 and Lot 7, LP 52643 both in the Parish of Berwick, to its junction with Berwick High Drain 1301/0001. This drain is within the City of Berwick.

Buchanan Road Drain 1301/0003

Commencing near a point approximately 83 metres easterly and 176 metres northerly of the intersection of Brisbane Street and Buchanan Road, in the City of Berwick, then generally northerly for a distance of 80 metres.

Berwick High Drain 1301/0001

Commencing near a point on the eastern boundary of Lot 72, LP 137749, Parish of Berwick, in the City of Berwick, approximately 10 metres from its north eastern corner, then generally northerly to its junction with Manuka Road Drain 1301/0002.

Manuka Road Drain 1301/0002

Commencing near a point within Howell Drive, in the City of Berwick, approximately 4 metres easterly of the north eastern corner of Lot 126, L.P. 137749, Parish of Berwick, then generally easterly across the said Howell Drive, and further easterly across Manuka Road, to its junction with Grasmere Creek 1302/0003.

Manuka Road Drain 1301/0004

Commencing at a point near the south east corner of lot 147 Howell Drive, Berwick within the City of Berwick, then west along the rear of lots 146, 145, 144 and 143 to the west corner of lot 142 Howell Drive then north east along the western side of lot 142 to and across Howell Drive then east across Jessica Mews then south east across Howell Drive to and across Reginald Close then south east along the southern side of Howell Drive to its junction with Manuka Road Drain 1301/0002.

Howell Drive Drain 1301/0005

Commencing at the intersection of Howell Drive and Buchanans Road on the north side of Howell Drive in the City of Berwick then easterly along the north side of Howell Drive to its intersection with Manuka Road Drain 1301/0004.

Grasmere Creek 1302/0001-3

Commencing at a point on Grasmere Creek, being the junction of the said Creek and Walsdorf Creek, in the City of Berwick, such point being approximately 150 metres east of Baker Road, Harkaway, approximately 80 metres south of the northern boundary of C.P.101304, in the Parish of Berwick, then generally easterly and southerly to its junction with Cardinia Creek 1300.

Langridge Creek 1303/0001

Commencing near a point within C.A. 24 Parish of Narree Worrnan, such point being approximately 700 metres easterly of the intersection of Harkaway Road and Hyde Hill Road, in the City of Berwick, and approximately 170 metres south of the northern boundary of C.P. 24 in the said Parish, then generally south-

easterly to its junction with Cardinia Creek 1300.

Officer Road Drain 1304/0001-3

Commencing at a point on Officer Road Drain being the junction of the said Drain and the southern boundary of Princes Highway, then generally southerly to the southern boundary of the Gippsland Railway Line, then generally southerly to its junction with Cardinia Creek 1300 in the Shire of Pakenham.

Davidsons Creek 1305/0001

Commencing at a point on the southern boundary of the Princes Highway, approximately 450 metres west of Station Street in the Township of Officer, in the Shire of Pakenham, such point being on the northern boundary of C.A.28 Parish of Pakenham, then generally southeasterly through the said C.A.28 and across the Gippsland Railway to its junction with Officer Road Drain 1304/0001.

O'Neills Creek 1306/0001

Commencing near a point on the southern boundary of Princes Highway, approximately 250 metres south-easterly from the intersection of the said Highway and Beaconsfield Avenue, Beaconsfield in the Shire of Pakenham, being a point on the northern boundary of C.A.33, Parish of Pakenham, then generally southerly to its junction with Cardinia Creek.

Officer Creek 1307/0001

Commencing at a point on the eastern boundary of Bayview Road, Officer, in the Shire of Pakenham, being the north-western corner of Lot 3, L.P. 443, Parish of Pakenham, then generally south-easterly across Tivendale Road and southerly across Princes Highway to its junction with Officer Road Drain 1304/0001.

Brisbane Creek 1308/0001

Commencing near a point within Lot 2, L.P. 88744, being Part C.A.75, Parish of Pakenham, such point being approximately 160 metres northerly and 30 metres easterly of the south-western corner of the said Lot 2, in the Shire of Pakenham, then generally south-westerly across Quamby Road, Payne Road and Beaconsfield-Emerald Road to its junction with Cardinia Creek 1300.

Stoney Creek 1309/0001-3

Commencing near a point on the northern boundary of Lot 13, .P. 70022, Parish of Gembrook, approximately 70 metres easterly of

the intersection of Beaconsfield-Emerald Road and Knapton Road, Beaconsfield Upper, in the Shire of Pakenham, then generally westerly across Beaconsfield-Emerald Road, Stoney Creek Road and Albers Road to its junction with Cardinia Creek 1300.

Cardinia Creek 1300

Commencing at a point on Cardinia Creek, being the junction of the said Creek and the boundary of the Shire of Sherbrooke, then generally southerly along the eastern boundary of the City of Berwick and the western boundary of the Shire of Pakenham and further southerly along the eastern boundary of the Shire of Cranbourne and the western boundary of the Shire of Pakenham to the South Gippsland Highway.

Quirks Creek 0401/0001 & 2

Commencing at a point on the north side of Browns Road Officer within the Shire of Pakenham approximately mid-way along the north boundary of Crown Allotment 51 Parish of Pakenham then generally south through CA 51 to and across Peck Road at a point approximately mid-way along the north boundary of CA.44, then generally southerly to a point approximately 335 metres easterly and 270 metres southerly from the intersection of Browns Road and Peck Road, in the Shire of Pakenham then generally southerly to its intersection with the northern boundary of the Princes Highway, approximately 320 metres easterly from McMullen Road.

Gum Scrub Creek 1400

Commencing at a point on the northern side of Officer-Upper Beaconsfield Road Officer within the Shire of Pakenham approximately 250 metres west of Godfrey Lane then south through CA 235, CA, 154 and CA. 149 and the water reserve on the northeast corner of Officer-Upper Beaconsfield Road and Brown Road then south across Brown Road then generally south through Crown Allotment 42 Parish of Pakenham to the north side of Princes Highway approximately mid-way along the southern boundary of CA. 42 then south across the Princes Highway then generally southwest through CA.16 to the southwest corner of CA. 16 then generally southeast through C.A's 18, 19 and 20 to a point on the northern side of Leckey Road near the south-east corner of CA. 20 then south across Leckey Road, Patterson Road, then

south easterly across Cardinia Road to its junction with Toomuc Creek 1500.

Haunted Gully Creek 1401/0001-3

Commencing at a point on the south side of the Beaconsfield Reservoir then generally south east to and across Payne Road approximately 250 metres east of Haunted Gully Road Officer within the Shire of Pakenham then generally southeast to and across Dickie Road within Crown Allotment 145 Parish of Pakenham then further southeast through CA. 145 to a point near northwest corner of CA. 147 then southeasterly through CA. 147 to and across Office-Upper Beaconsfield Road then generally southeast to its junction with the Gum Scrub Creek 1400.

McGregor Road Drain 1501/0001-3

Commencing near a point in Crown Pre-Emptive Section A, Parish of Nar Nar Goon, approximately 190 metres north-west and approximately 160 metres south-west of the southern-western intersection of Princes Highway and McGregor Road, then generally southerly to its intersection with the northern boundary of the Gippsland Railway then generally southerly across the Gippsland Railway, Henry Road and Key Lane to its junction with existing Toomuc Creek 1500 in the Shire of Pakenham.

Cardinia Road Drain 1502/0001-2

Commencing near a point on the western boundary of Cardinia Road, in the Shire of Pakenham, approximately 330 metres northerly of the Gippsland Railway Line, then generally southerly to and over the said railway line, Mary Street and Leckey Road to its junction with the eastern boundary of Cardinia Road then generally south-east through Crown Allotment 7C, the channel reserve and Crown Allotments 6A, 6C and 5 parish of Pakenham to its junction with the Koo-wee-rup Flood Protection District on Watson Road Pakenham.

Hein Creek 1503/0001

Commencing near a point on the north-western boundary of White Lane, Beaconsfield Upper, in the Shire of Pakenham, such point being approximately 140 metres north-easterly of the southern corner of C.A.212, Parish of Pakenham, then generally south-easterly through C.A.s 209, 208 and 242A, across Hein Road and through C.A.245, in the said Parish, to its junction with Toomuc Creek 1500.

Kitchen Creek 1504/0001

Commencing near a point on the north-eastern corner of C.A.7 Parish of Gembrook, in the Shire of Pakenham, then generally south-easterly through C.A.8, C.A.233 and C.A.243, across Hein Road and through C.A.244 in the said Parish, to its junction with Toomuc Creek 1500.

Walford Creek 1505/0001

Commencing near a point, approximately 240 metres north and approximately 100 metres east of the south-western corner of C.A.70E, Parish of Gembrook, in the Shire of Pakenham, then generally south-easterly through C.A.'s 70E, 59, 58, 68 and 67 of section C in the said Parish, to its junction with Toomuc Creek 1500.

Bourke Creek 1506/0001

Commencing at a point on the southern boundary of Hepner Road, Emerald, in the Shire of Pakenham, approximately 1000 metres west of Paternoster Road, such point being on the northern boundary C.A.s 36 and 38, Parish of Gembrook, then generally southerly to the northern boundary of Downey Road such point being its junction with Toomuc Creek 1500.

Michael Street Drain 1507/0001

Commencing near a point on the northern boundary of the Gippsland Railway Reserve, approximately 500 metres westerly of Toomuc Creek, in the Shire of Pakenham, then generally southerly across the said Reserve, easterly along the southern boundary of the said Reserve and then southerly to its junction with existing Toomuc Creek 1500.

Toomuc Creek 1500

Commencing near a point on the northern boundary of Downey Road, Emerald, in the Shire of Pakenham, such point being the junction of Toomuc Creek and Bourke Creek 1506/0001 then generally southerly to the junction of the said Creek and the southern boundary of Browns Road and further southerly to the South Gippsland Highway in the Shires of Pakenham and Cranbourne.

Deep Creek South Drain 1601/0001

Commencing at a point approximately 190 metres east of McGregor Road and 201 metres south of Henty Street within the Shire of Pakenham, then easterly for approximately 203 metres, then southerly for approximately 637.5 metres, then further easterly to the western boundary of Koo-Wee-Rup Road.

Barrington Drive Drain 1602/007

Commencing near a point within Barrington Drive approximately 3.5 metres easterly of the north-east corner of Lot 294 Barrington Drive, then generally southerly along the western side of the said road, across Harness Place and Bluegrass Crescent to its junction with Barrington Drive Drain 1602/0006. This drain is within the Shire of Pakenham.

Racecourse Road Drain 1602/0008

Commencing near a point on the west side of Racecourse Road approximately 20 metres northerly of the intersection of Racecourse Road and Simon Drive (North) then southerly along the west side of Racecourse Road across Simon Drive (South) to its junction with Pakenham Creek 1602/0003. This drain is within the Shire of Pakenham.

Barrington Drive Drain 1602/0006

Commencing at a point within Barrington Drive, approximately 12 metres westerly of the north-western corner of Lot 202 Barrington Drive, then generally southerly along the western side of Barrington Drive, across Cameron way, along the western boundary of a municipal and drainage reserve and further southerly to its junction with Pakenham Creek 1602/0004 in the Shire of Pakenham.

Guest Road Drain 1602/0005

Commencing at a point approximately 200 metres north of Princes Highway on the west side of Healesville-Koo Wee Rup road within the Shire of Pakenham, then south easterly along a Government road reserve to its junction with the Pakenham Creek 1602/0002.

Pakenham Creek 1602/0001-4

Commencing at a point on the north side of Crown Allotment 1 Parish of Nar Nar Goon approximately 250 metres west of Healesville/Koo-wee-rup Road Pakenham within the Shire of Pakenham then southerly through C.A.'s 1, 2 and 3 to and across Healesville/Koo-wee-rup Road then continuing south through CA. 34 Township of Pakenham and CA. 8 Parish of Nar Nar Goon to north side of the Princes Highway then generally south-westerly to its junction with Deep Creek 1600, in the Shire of Pakenham.

Eastern Drain 1603/0001

Commencing at a point on the north side of the Princes Highway within the Shire of Pakenham approximately 600 metres east of the

original Army Road reserve then southerly through CA. 40 Parish of Nar Nar Goon to a point near the northwest corner of CA. 37A then continuing southerly through CA's. 37A, 37B, 36A and 36B to its junction with Deep Creek 1600.

Kennedy Creek 1604/0001-4

Commencing at a point approximately midway along the north boundary of Crown Allotment 5B Parish of Nar Nar Goon within the Shire of Pakenham then southerly through C.A.'s 5B, 5A, 4 and 6 to the southern boundary of the S.E.C. Transmission Easement then generally southerly to its junction with Pakenham Creek 1602/0003 in the Shire of Pakenham.

Greenhill Road Drain 1605/0001

Commencing near a point on the north-east boundary of the Healesville-Koo-Wee-Rup Road and Greenhill Road, then generally westerly to its junction with Deep Creek 1600, in the Shire of Pakenham.

Deep Creek 1600

Commencing at a point approximately midway along the northern boundary of Crown Allotment 17G Parish of Nar Nar Goon within the Shire of Pakenham then southwest through CA. 17G and 17N then south through CA. 5G the south east through CA. 5D to and across Gordon Road then continuing southeast through CA. 17H and 17D to the northwest corner of CA. 18A then southerly along the west boundaries of CA. 18A and 20 to the north boundary of the Princes Highway and generally southerly to South Gippsland Highway.

McDonald Drain 1609/001 & 2

Commencing at a point on the north side of Bald Hill Road Nar Nar Goon within the Shire of Pakenham approximately 300 metres east of McDonald Drain Road then south across Bald Hill Road then continuing south through Crown Allotments 28 and 29 Parish of Nar Nar Goon to and across Bourke Road then south through CA. 69AI to the boundary of the Koo-wee-rup Flood Protection District.

Hancocks Gully 1610/0001-4

Commencing at a point on the north side of Seymour Road approximately 800 metres east of Dore Road within the Shire of Pakenham then south through Crown Allotments 19 and 21 Parish of Nar Nar Goon to and across the Princes Highway then southerly through CA.'s 62, 65,

66A and 66B to and across the Gippsland Railway approximately 300 metres west of Mount Ararat Road then south through CA.'s 69 and 70 then further south and east through CA. 72 to and across Bald Hill Road approximately 1000 metres west of Mount Ararat Road then southerly through CA.'s 75D and 75C to and across Bourke Road then south through CA. 70A to the boundary of the Koo-wee-rup Flood Protection District.

Mount Ararat Drain 1611/0001 & 2

Commencing at a point on the north side of the Gippsland Railway approximately 800 metres east of Mount Ararat Road within the Shire of Pakenham then south through Crown Allotments 67, 68, 79A and 78A Parish of Pakenham to and across Bald Hill Road approximately 600 metres east of Five Mile Road then south west through CA. 76A to and across Five Mile Road near the northeast corner of CA. 75G then further southwest through CA. 75G and across Bourke Road west of Five Mile Road then south through CA. 71A to the boundary of the Koo-wee-rup Flood Protection District.

East Creek 2120/0001

Frankston-Flinders Road to Western Port Bay, in the Shire of Hastings.

Merricks Creek 2130/0001

Stanley Road to Western Port Bay, in the Shire of Hastings.

Coolart Creek 2130/0002

Tonkins Road to Merricks Creek, in the Shire of Hastings.

Warringine Creek 2200/0001

Hendersons Road to Western Port Bay, in the Shire of Hastings.

Kings Creek 2230/0001

Boes Road to Western Port Bay, in the Shire of Hastings.

Olivers Creek 2240/0001

Frankston-Flinders Road to Western Port Bay, in the Shire of Hastings.

Olivers Creek South 2240/0002

Boes Road to Frankston-Flinders Road, in the Shire of Hastings.

Olivers Creek North 2240/0003

Jones Road to Frankston-Flinders Road, in the Shire of Hastings.

Tyabb Outfall Drain 2240/0004
Bunguan Reserve to Olivers Creek.
Watsons Creek 2320/0001
Morning Railway to Western Port Bay, in the Shire of Hastings.
Queens Road Drain 2320/0002
Queens Road (near the intersection of Queens Road and Dandenong-Hastings Road) to Watsons Creek 2320/0001.
Pearcedale South Drain 2330/0001
Pearcedale Road to Western Port Bay, in the Shire of Hastings.
Western Contour Drain (Clyde Creek) 2370/0001
Berwick-Cranbourne Road to Western Port Bay, in the Shire of Cranbourne.
Hastings Street Drain 2380/0002
Hastings Street (opposite Troedel Street) to Pearcedale Drain.
Lang Lang River 2400/0001
Anthonys Road to Western Port Bay (including Lang Lang cut), in the Shire of Cranbourne.
Little Lang Lang River 2440/0001
Pooles Road to Lang Lang River 2400/0001, in the Shire of Cranbourne.
Adams Creek 2480/0001
Eastern Railway to Lang Lang River 2400/0001, in the Shire of Cranbourne.
Pearcedale Drain 2380/0001
Robinsons Road to Western Port Bay, in the Shire of Cranbourne.
Monomeith Drain 2960/0001
The boundary of the Koo-Wee-Rup Flood Protection District to Western Port Bay, in the Shire of Cranbourne.
Christies Drain Branch A 2350/0001
Browns Road Baxter to Tooradin Road, in the Shire of Cranbourne.
Christies Drain Branch C 2350/0002
Browns Road to Christies Drain Branch A 2350/0001 (at Baxter-Tooradin Road), in the Shire of Cranbourne.
Christies Drain Branch D 2350/0003
Craig Road to Christies Drain Branch A 2350/0001 (at Baxter-Tooradin Road), in the Shire of Cranbourne.

Wylies Drain 2360/0001
Craig Road (approximately 1700 metres south of South-Gippsland Highway) to Baxter Tooradin Road, in the Shire of Cranbourne.
Wylies Drain 2360/0002
Craigs Road (approximately 1000 metres south of South Gippsland Highway) to Wylies Drain 2360/0001, meeting upstream of Fisheries Road, in the Shire of Cranbourne.
Muddy Gates Drain 3000/0001
Koo-Wee-Rup Flood Protection District boundary to the Western Port Bay, in the Shire of Cranbourne.
Tarago River 2600/0001
Junction with Sisters Creek to Bunyip River, excluding the Tarago Reservoir, in the Shire of Buln Buln.
Bunyip River 2800
Fishers Track (downstream crossing) to Bunyip Main Outfall Drain 3820.
Two Mile Creek (West) 2825/0001
Bunyip-Tonimbuk Road to Bunyip River 2800, in the Shire of Buln Buln.
Cannibal Creek 2825/0002
Bunyip-Tonimbuk Road to Bunyip River 2800, in the Shire of Buln Buln.
Diamond Creek 2830/0001
Steedman Road to Bunyip River 2800, in the Shire of Buln Buln.
Dingo Creek 2830/0002
Bunyip-Tonimbuk Road to Diamond Creek 2830/0001, in the Shire of Buln Buln.
Two Mile Creek (East) 2840/0001
Morrison's Road to Bunyip River 2800, in the Shire of Buln Buln.
King Parrot Creek 2910/0001
King Parrot Creek Retarding Basin to No. 7 Yallock Drain 2900/0008.
Musk Creek 2900/0053
Western Port Road, at Ripplebrook, to No. 6 Yallock Drain 2900/0002.
Lang Lang River 2400/0002
Poowong-Drain Road to Anthonys Road, in the Shire of Buln Buln.
Ararat Creek 2720/0001
Junction with Bessie Creek 2730/0001 (approximately 400 metres upstream of Bessie

Creek Road) to Northern Boundary Drain 3000/0014.

Back Creek 2720/0002

Snell Road to Ararat Creek 2720/0001, in the Shire of Pakenham.

Bessie Creek 2730/0001

Dore Road to Ararat Creek 2720/0001, in the Shire of Pakenham.

FORMER LONGWARRY DRAINAGE TRUST DISTRICT

Batchelors Drain 2900/0067

Commencing at the south east corner of CA 68, Parish of Koo-Wee-Rup East then generally east along Bastin Road then south-west to its junction with Longwarry Drain 2800/0001.

Bastin No. 1 Drain 2800/0003

Commencing near Martin Drain at a point on the south east corner of CA 112, Parish of Koo-Wee-Rup East and terminating at its junction with the Bunyip Main Outfall Drain 3820.

Bastin No. 2 Drain 2800/0004

Commencing at the south boundary of the Eastern Railway to its junction with Bastin No. 1 Drain 2800/0003.

Berry Lane Drain 2800/0005

Commencing at the southern boundary of the Eastern Railway then south and south-westerly to its junction with Sixteen Mile Drain 2800/0006 at Iona Road.

Bunyip Showgrounds Drain 2800/0007

Commencing at Berry Lane Drain 2800/0005 on the eastern boundary of CA14, Parish of Koo-Wee-Rup East and terminating at its junction with Sixteen Mile Drain 2800/0006.

Bunyip Modella Drain 2900/0069

Commencing at a point near the south west corner of CA 156, Parish of Koo-Wee-Rup East then generally northerly and north-west to its junction with Bunyip River 2800/0001 at a point near the north west corner of CA 1 Section P, Parish of Koo-Wee-Rup East.

Cathcarts Drain 2900/0070

Commencing at a point near the north-east corner of CA 123A, Parish of Drouin West then westerly to the north-west corner of said CA then southerly to its junction with King Parrot Creek 2910/0001.

Cook Drain 2800/0008

Commencing on the north side of the Eastern Railway Reserve opposite CA6 Pt. 20 parish of Drouin West and terminating at its junction with Thompson Drain 2800/0009.

Corduroy Drain 2800/0010

Commencing at its intersection with Corduroy Road on the northern boundary of CA13 Section C, Parish of Drouin West and terminating at its junction with Mackey Drain 2800/0011.

Costers Drain 2900/0071

Commencing at the south west corner of CA 118, Parish of Drouin West at a point on Cathcart Road to its junction with King Parrot Creek 2910/0001.

Eacotts Drain 2800/0012

Commencing at its northerly junction with Thompson Drain 2800/0009 at a point in CA 167 Parish of Koo-Wee-Rup and terminating at its southerly junction with Thompson Drain 2800/0009 in CA 169 of said Parish.

Endicotts Drain 2800/0013

Commencing at the north-east corner of CA 51 Section Q parish of Koo-Wee-Rup East and terminating at its junction with Batchelors Drain 2900/0067.

Gully Drain 2900/0085

Commencing at a point on the north east corner of CA 41 Section P, Parish of Koo Wee Rup East and terminating at its intersection with Bunyip Modella Drain No 2900/0069.

James Drain 2800/0014

Commencing at Sand Road and terminating at Thompsons Drain 2800/0009

Johnsons Drain 2800/0015

Commencing at a point mid-way on the northern boundary of CA10 Pt. 12 and terminating at its junction with Toys Drain 2800/0016.

King Parrot Creek 2910/0002

Commencing at the top water level of the King Parrot Creek Retarding Basin and terminating at King Parrot Creek 2910/0001.

Edgars Road Drain 2910/0003

Commencing at Edgars Road and terminating at King Parrot Creek 2910/0002

Knights Drain 2900/0072

From a point on the south-west corner of Knight and Evans Road southerly along the eastern boundary of Knights Road terminating at its junction with Parish Boundary Drain 2900/0073.

Little Drain 2900/0075

Commencing at the north-west corner of CA111A Section O, Parish of Koo-Wee-Rup East generally north-west to its junction with Bunyip Main Outfall Drain 3820 at a point near the north-west corner of CA17 Section C Parish of Koo-Wee-Rup East.

Little Yannathan Drain 2900/0076

Commencing on the west side of Edgars Road and terminating at its junction with Bunyip-Modella Drain 2900/0069.

Longwarry Drain 2800/0001

Commencing at its junction with Mackey Drain at the south east corner of CA102, Section Q, Parish of Koo-Wee-Rup East and terminating at its junction with Bunyip Main Outfall Drain 3820.

Longwarry Recreation Reserve Drain
2800/0017

Commencing at a point on the southern boundary of CA 15, Parish of Drouin West, generally west to its junction with Martin Drain 2800/0018.

Lyes Drain 2900/0077

Commencing at the south-east corner of CA 118, parish of Drouin West, north to the north-east corner of said CA then westerly to its junction with King Parrot Creek 2910/0001.

Martin Drain 2800/0018

Commencing at a point between Kennedy Street and Martin Road, Longwarry, then generally southerly and terminating at its junction with Mackey Drain 2800/0011.

McKenzies Drain 2900/0078

Commencing at the north-west corner of CA 54, Parish of Koo-Wee-Rup East then south westerly to the south west corner of CA 8 of said parish then generally north to its junction with the Bunyip Main Outfall Drain 3820.

Mackeys Drain 2800/0011

Commencing at a point opposite the north east corner of CA 4, Parish of Drouin West on the east side of Corduroy Road and terminating at its junction with Longwarry Drain 2800/0001.

Mackeys Extension 2800/0019

From a point near the north-west corner of CA 151 Parish of Drouin West easterly to its junction with Mackeys Drain 2800/0011 on the east side of Corduroy Road.

Maisey Drain 2900/0079

From the north-west corner of CA 153 Parish of Koo-Wee-Rup East, south to its intersection with Little Yannathan Drain 2900/0076.

Maisey Extension Drain 2900/0080

Commencing at the north-east corner of CA153, Parish of Koo-Wee-Rup East, east along the northern boundary of said CA to its junction with Maisey Drain 2900/0079.

Miles Drain 2800/0020

Commencing at the north-west corner of CA69, Parish of Koo-Wee-Rup East then south to its junction with Bunyip Main Outfall Drain 3820.

Modella Road Drain 2900/0086

Commencing at a point on the east side of Modella Road, opposite Fallon Road then terminating at a point approximately 600m to the south-west on Modella Road.

Murray Drain 2900/0074

From its intersection with Longwarry Drain 2800/0001 to its junction with McKenzie Road.

Parish Boundary Road 2900/0073

Commencing at the western side of Koo-Wee-Rup-Longwarry Road and terminating at its junction with Murray Drain 2900/0074.

Pitt Drain (North & South) 2900/0081

From the south-west corner of CA88, Parish of Koo-Wee-Rup East northerly to its junction with Bunyip Main Outfall Drain 3820.

Shillingham Creek 2910/0003

Commencing at the top water level of the King Parrot Retarding Basin and terminating at the embankment of said Retarding Basin.

Simpson Drain 2900/0082

Commencing at the south-west corner of CA 67, Parish of Koo-Wee-Rup East and terminating at its junction with Murray Drain 2900/0074.

Sixteen Mile Drain 2800/0006

Commencing at the south side of the Eastern Railway Reserve and terminating at its junction with Bunyip Main Outfall Drain 3820.

Soldiers Drain 2800/0021

Commencing at the south-east corner of CA18, Parish of Drouin West then east, terminating at its junction with Longwarry Drain 2800/0001.

Stafford Lane Drain 2800/0024

Commencing at a point approximately 50 metres west of Berry Lane Drain 2800/0005, then westerly along the northern side of Stafford Lane, terminating at its junction with Sixteen Mile Drain 2800/0006.

Tempy Drain 2900/0083

From the north-west corner of CA 141, Section O, Parish of Koo-Wee-Rup East, north to its junction with Parish Boundary Drain 2900/0073.

Thompson Drain 2800/0009

Commencing at the eastern boundary of CA 152, Parish of Drouin West and terminating at its junction with Bastin No. 1 Drain 2800/0003.

Toys Drain 2800/0016

Commencing at the northern end of the Longwarry Airfield and terminating at Cook Drain 2800/0008.

Walley Drain 2800/0022

Commencing at a point on the north side of the Eastern Railway opposite the north-east corner of CA 31, Parish of Koo-Wee-Rup then westerly, then southerly and terminating at its junction with the Bunyip Main Outfall Drain 3820.

Whites Drain 2900/0084

Commencing at the west side of Edgars Road and terminating at its junction with King Parrot Creek 2910/0001.

Williams Drain 2800/0023

Commencing at a point approximately 600 metres north of the Eastern Railway, then south terminating at its junction with Cook Drain 2800/0008.

Wrights Drain 2800/0024

Commencing at a point near the eastern end of Endicotts Drain 2800/0013, then south terminating at its junction with Longwarry Drain 2800/0001.

KOO-WEE-RUP FLOOD PROTECTION DISTRICT

Adams Drain 3100/0001

Commencing at its intersection with existing West Dalmore Road Drain 3100/0002 to its

intersection with the navigable point in Tooradin Inlet 3100/0003.

Ballarto Road West Drain 3000/0001

Commencing 10 metres west of Koo-Wee-Rup-Pakenham Road to its intersection with existing Hagelthorns Drain 3000/0002.

Ballarto Road East Drain 3000/0003

From the western boundary of McDonald Drain Road west to its junction with the existing McGregors Drain 3000/0004.

Battys Island Drain 3000/0005

From the existing Cunningham Road Drain 3000/0006 to the existing Ten Mile Road Drain 3000/0007.

Bennetts Drain 2900/0001

From a point 20 metres south of Scanlons Road to its intersection with the existing No. 6 Yallock Drain 2900/0002.

Bethunes Drain 2900/0003

From a point 660 metres south-east of South Boundary Drain 2900/0004 to its intersection with the existing South Boundary Drain 2900/0004.

Bladens Drain 2900/0006

From a point on the eastern boundary of Crown Allotment 23 Section L, Parish of Koo Wee Rup East to its intersection with the existing South East Catch Drain 2900/0005.

Bowdens Drain 3100/0004

From Rices Road, Dalmore to its intersection with the existing Dalmore Road West Drain 3100/0002.

Brownbills Drain 3000/0008

From Mont Albert Road to its intersection with existing Thirteen Mile Drain 3000/0009.

Bunyip Road Drain 2900/0007

From the northern boundary of C.A. 156 Section O, Parish of Koo-Wee-Rup East to its intersection with existing No. 7 Yallock Drain 2900/0008.

Calverts Drain 3000/0010

From a point 600 metres east of existing Griggs Drain 3000/0011 in a westerly direction to its intersection with existing Griggs Drain 3000/0011.

Camerons Drain 2900/0010

From a point 200 metres north of Scanlons Road to its intersection with existing No. 7 Yallock Drain 2900/0008.

Cardinia Catch Drain 3100/0005

From a point 1,300 metres west of Cardinia Road to the South Gippsland Highway.

Cochranes Drain 2900/0011

From a point 100 metres west of Boundary Drain Road to its intersection with existing Johnson's Drain 2900/0012.

Coles Drain 2900/0014

From the southern boundary at Ropers Lane to its intersection with existing Phillips Road Drain 2900/0015.

Convent Road Drain 3000/0012

From a point 100 metres west of Ten Mile Road to its intersection with existing Eight Mile Road Drain 3000/0013.

Costellos Drain 2900/0017

Commencing at a point 200 metres east of the north-east corner of C.A. 7A Section M in the Parish of Koo-Wee-Rup East to its intersection with existing No. 4 Yallock Drain 2900/0009.

Cox's Drain 2900/0018

Commencing at a point 50 metres west of Pecks Road to its intersection with existing Flincks Road Drain 2900/0019.

Cruddens Grip Drain 2900/0020

Commencing at the north west corner of CA. 170 Section V, Parish of Koo-Wee-Rup East to its intersection with existing Roxsburghs Road Drain 2900/0021.

Cunninghams Drain 3000/0006

Commencing at its junction with 11 Mile Road to its intersection with existing Tynong Road Drain 3000/0017.

Curries Drain 2900/0022

Commencing at a point 200 metres north at Koo-Wee-Rup-Langwarrin Road to its intersection with existing No. 7 Yallock Drain 2900/0008.

Carses Drain 2900/0023

From a point 50 metres south of existing No. 7 Yallock Drain 2900/0008 to its intersection with existing No. 6 Yallock Drain 2900/0002.

Coast Road Drain 2900/0024

From the corner of the South Gippsland Highway and Rossiters Road to its intersection with the existing Main Drain 3820.

Daleys Road Drain 2900/0013

Commencing at a point 50 metres west of Boundary Drain Road to its intersection with the existing south-east Catch Drain 2900/0005.

Dalmore Road West Drain 3100/0002

Commencing at a point 400 metres south of Ballarto Road to Western Port Bay.

Dawsons and Extension Drain 2900/0025

Commencing at the east boundary of Bridge Road to its intersection with the existing No. 6 Yallock 2900/0002.

Deep Creek Catch Drain 3000/0018

Commencing at the northern boundary of CA. 97 B, Parish of Nar Nar Goon to Western Port Bay.

Denhams Road Drain 2900/0026

Commencing at Boundary Drain Road to its intersection with the existing South East Catch Drain 2900/0005.

Egans Drain 2900/0027

From Osborn Road to its intersection with existing Griffiths Drain 2900/0016.

Egertons Drain 31000/0008

From the South Gippsland Railway Line to its intersection with existing Tooradin Road Drain 3100/0007.

Eight Mile Drain 3000/0013

From a point 50 metres south of North Boundary Drain 3000/0014 to its intersection with the North West Catch Drain 3000/0015.

Eleven Mile Drain 3000/0021

From the west boundary of Gunns Road to its intersection with the North West Catch Drain 3000/0015.

Ellets Drain 3000/0022

From a point 300 metres west of McDonalds Drain Road West to its intersection with McGregor Drain 3000/0004.

Fogarty Drain 3000/0023

Commencing at the north east corner of CA 94A Parish of Nar Nar Goon to its intersection with existing Fogartys Road Drain 3000/0024.

Fallons Road Drain 2900/0028

Commencing at the north west corner of CA 141, Section O, Parish of Koo-Wee-Rup to its intersection with existing No. 7 Yallock Drain 2900/0008.

Fifteen Mile Drain 3000/0025

From the intersection with Walkers Drain Extension 3000/0026 to its intersection with Bunyip Main Outfall Drain 3820.

Fincks Road Drain 2900/0019

From its intersection with Taylors West Drain 2900/0029 to its intersection with the existing No. 5 Yallock Drain 2900/0030.

Five Mile Drain 3000/0027

Commencing at a point on the eastern boundary of CA 33, Section H, Parish of Koo-Wee-Rup to its intersection with the existing North West Catch Drain 3000/0015.

Fogarty Road Drain 3000/0024

Commencing at the south-east corner of CA 48, Section J, Parish of Koo-Wee-Rup to its intersection with the existing McGregor Road Drain 3000/0004.

Fourteen Mile Drain 3000/0028

From its intersection with existing Walkers Drain Extension 3000/0026 to existing Bunyip Main Outfall Drain 3820.

Gardiners Drain 2900/0032

Commencing at the north east corner of CA 156, Section O, Parish of Koo-Wee-Rup to its intersection with the existing No. 7 Yallock Drain 2900/0008.

Giles Drain 3000/0029

Commencing at the South East Corner of Lot 8, LP 5597, Parish of Koo-Wee-Rup to its intersection with the existing Deep Creek Catch Drain 3000/0018.

Gleesons Road 3000/0030

From the western boundary of Gleesons Road to its intersection with existing Cunninghams Road Drain 3000/0006.

Grays Drain 2900/0031

From a point on the southern boundary of Daleys Road to its intersection with existing Denham Road Drain 2900/0026.

Griffiths Drain 2900/0016

From a point on the south east corner of CA, Section T, Parish of Koo-Wee-Rup to its intersection with existing Southern Boundary Drain 2900/0004.

Griggs Drain 3000/0011

Commencing at its intersection with existing Calvert Drain 3000/0010 to its intersection with existing Tynong Road Drain 3000/0017.

Gunns Drain 3000/0032

From a point on the north boundary of CA 56, Section D, Parish of Koo-Wee-Rup East to its intersection with existing North West Catch Drain Extension 3000/0031.

Hagelthornes Drain 3000/0002

Commencing at a point on the western boundary of Koo-Wee-Rup-Pakenham Road to its intersection with Deep Creek Catch Drain 3000/0018.

Hall Drain-Five Mile 3000/0033

Commencing at the north-west corner of CA16, Sect H, Parish of Koo-Wee-Rup to its intersection with Five Mile Road Drain 3000/0027.

Hall Road-Yallock Drain 2900/0034

From the north-east boundary of CA119, Parish of Yallock to its intersection with existing No. 5 Yallock Drain 2900/0030.

Himbecks Drain 3000/0034

From the eastern boundary of CA 16C, Section I, Parish of Koo-Wee-Rup to its intersection with existing McDonalds Catch Drain 3000/0035.

Hogans Road Drain 2900/0035

Commencing at a point 100 metres south of No. 7 Drain Road to its intersection with existing Scanlons Drain 2900/0036.

Hornbuckles Road & Extension Drain 2900/0037

From a point on the northern boundary of Lennox Road to its intersection with existing No. 6 Yallock Drain 2900/0002.

Humphries Road Drain 2900/0038

From a point 50 metres south of No. 7 Drain Road to its intersection with existing Scanlons Drain 2900/0036.

Island Road East Drain 3000/0036

Commencing at the western boundary of Lot 20, LP 6194, Parish of Koo-Wee-Rup to its intersection with McGregors Catch Drain 3000/0038.

Island Road West Drain 3000/0037

From a point 300 metres east of the west boundary of Lot 24, L.P. 6194, Parish of Koo-Wee-Rup to its intersection with existing Deep Creek Catch Drain 3000/0018.

Johnsons Drain 2900/0012

Commencing at the southern boundary of Bladens Road to its intersection with Daleys Road Drain 2900/0013.

Koo-Wee-Rup South Drain 2900/0039

From its junction with the South Gippsland Railway Line in the Parish of Koo-Wee-Rup to its intersection with Western Port Bay.

Lia's Road Drain 3000/0038

From a point 20 metres west of 7 Mile Road to its intersection with existing 5 Mile Road Drain 3000/0027.

Linehams Road Drain 2900/0040

From the Northern boundary of McColls Road to its intersection with No. 6 Yallock Drain 2900/0002.

Little Yannathan Drain 2900/0041

From a point on the western boundary of Bunyip Modella Road to its intersection with Murray Road Drain 2900/0042.

Lone Pine Road Drain 3000/0039

Commencing at the eastern boundary of CA 39, Section C, Parish of Koo-Wee-Rup East to its intersection with existing Walkers Road Drain 3000/0040.

Lone Pine Road East 3000/0041

Commencing at the eastern boundary of CA 43, Section B, Parish of Koo-Wee-Rup and terminating at Fourteen Mile Road Drain 3000/0028,

Bunyip Main Outfall Drain 3820

From its junction with the Gippsland Railway Line to Western Port Bay.

Malcoms Road and Extension Drain 2900/0043

From the east boundary of CA 9, Parish of Yannathan to its intersection with No. 6 Yallock Drain 2900/0002.

Manks Road Drain 3100/0006

From the western boundary of CA 100E, Parish of Sherwood to its intersection with existing Dalmore Road West Drain 3100/0002.

Manks Road East Drain 3000/0042

From a point 50 metres west of the Koo-Wee-Rup-Pakenham Road to its intersection with the Deep Creek Catch Drain 3000/0018.

McClures Drain 2900/0044

From the south-west corner of CA 22A, Section M, parish of Koo-Wee-Rup East to its

intersection with existing Scanlons Drain 2900/0036.

McDermids Drain 2900/0045

From the western boundary of Bridge Road to its intersection with No. 6 Yallock Drain 2900/0002.

McDonalds Drain 3000/0043

From its intersection with existing North Boundary Drain 3000/0014 to Western Port Bay.

McDonalds Catch Drain 3000/0035

Commencing 200 metres north of Worships Road to its intersection with the North West Catch Drain 3000/0015.

McDonalds Drain No. 6 2900/0047

From the south-west corner of CA37, Section V, Parish of Koo-Wee-Rup East to its intersection with existing No. 6 Yallock Drain 2900/0002.

McDonalds Road Drain North 2900/0046

From the southern boundary at No. 7 Drain Road to its intersection with Scanlons Drain 2900/0036.

McGregors Drain 3000/0004

From its intersection with Fogarty Road Drain 3000/0024 to Western Port Bay.

McGregors Catch Drain 3000/0038

From the north boundary of Island Road to its intersection with Deep Creek Catch Drain 3000/0018.

McIvor Road Drain 3000/0044

From the south-east corner of CA58, Section B, Parish of Koo-Wee-Rup East to its intersection with Fifteen Mile Drain 3000/0025.

McKays Drain 3000/0045

From the southern boundary of CA 22, Section J, Parish of Koo-Wee-Rup to its intersection with McGregors Drain 3000/0004.

McNamaras Drain 2900/0048

From the north-west corner of CA16, Section L, Parish of Koo-Wee-Rup to its intersection with Pattersons Drain 2900/0049.

Milligans Drain 2900/0051

From a point 200 metres south of Murrays Road to its intersection with existing No. 7 Yallock Drain 2900/0008.

Modella Road Drain 2900/0052

From the southern boundary of Costers Road to its intersection with No. 6 Yallock Drain 2900/0002.

Muddy Gates Drain 3100/0009

From the south boundary of Ballarto Road to Western Port Bay.

Murray Road Drain 2900/0042

From the south-east corner of CA 61, Section O, Parish of Koo-Wee-Rup East to its intersection with No. 4 Yallock Drain 2900/0009.

No. 4 Yallock Drain 2900/0009

From its intersection with South-East Catch Drain 2900/0005 to its intersection with No. 5 Drain Road.

No. 5 Yallock Drain 2900/0030

From its intersection with Swains Drain 2900/0031 to its intersection with No. 4 Yallock Drain 2900/0009.

No. 6 Yallock Drain 2900/0002

From its intersection with Musk Creek Drain 2900/0053 to its intersection with No. 4 Yallock Drain 2900/0009.

No. 7 Yallock Drain 2900/0008

From the southern boundary of Costers Road to its intersection with No. 4 Yallock Drain 2900/0009.

North Boundary Drain 3000/0014

From the Northern Boundary Extension Drain 3000/0016 to its intersection with McDonalds Drain 3000/0043.

Northern Boundary Extension Drain 3000/0016

From the Eastern boundary of CA 9, Parish of Bunyip to its intersection with North Boundary Drain 3000/0014.

North West Catch Drain 3000/0015

From its intersection with existing Ten Mile Road Drain 3000/0007 to Western Port Bay.

North West Catch Drain Extension 3000/0031

From the south-east corner of CA 12, Section D, Parish of Koo-Wee-Rup East to its intersection with existing Ten Mile Drain 3000/0007.

O'Briens Road Drain 2900/0054

From a point 150 metres south of Taylors West Drain 2900/0029 to its intersection with No. 6 Yallock Drain 2900/0002.

O'Neills Drain 2900/0081

From its intersection with Taylors West Drain 2900/0055 to its intersection with No. 6 Yallock Drain 2900/0002.

O'Sheas Road Drain 2900/0056

From its intersection with Walsh's Road Drain 2900/0055 to its intersection with No. 6 Yallock Drain 2900/0002.

Pattersons Drain 2900/0049

From its intersection with McNamara Drain 2900/0048 to its intersection with Bladen Road Drain 2900/0006.

Pecks Road Drain 2900/0050

From its intersection with No. 6 Yallock Drain 2900/0002 to its intersection with No. 5 Yallock Drain 2900/0030.

Phillips Road Drain 2900/0015

From a point 350 metres east of Coles Road to its intersection with Griffiths Drain 2900/0016.

Pitts Road Drain 2900/0056

From the north-west corner of CA89, Section O, Parish of Koo-Wee-Rup East to its intersection with No. 7 Yallock Drain 2900/0008.

Quigleys Road Drain 2900/0057

From a point 50 metres south of Murrays Road to its intersection with No. 7 Yallock Drain 2900/0008.

Railway Borrow Pit Drain 2900/0058

From the east boundary of CA29, Section V, Parish of Koo Wee Rup East to its intersection with No. 6 Yallock Drain 2900/0002.

Railway Road 3000/0046

From a point 200 metres west of the eastern boundary of CA15, Parish of Koo-Wee-Rup to its intersection with Deep Creek Catch Drain 3000/0018.

Regans Road Drain 3000/0047

From a point 50 metres west of Eight Mile Road to its junction with Seven Mile Road Drain 3000/0048.

Ridgeways Drain 3100/0010

From the south-west corner of CA98A, Parish of Sherwood to its intersection with Tooradin Inlet Drain 3100/0003.

Roxburghs Road Drain 2900/0021

From a point 50 metres south of Fallon Road to its intersection with No. 7 Yallock Drain 2900/0008.

Rutters Road 3100/0011

From the east boundary of Muddy Gates Lane to its intersection with Tooradin Road Drain 3100/0007.

Rythdale Drain 3000/0049

From the north west corner of CA 95, Parish of Nar Nar Goon to its intersection with Soldiers Road Drain West 3000/0050.

Scanlons Drain 2900/0036

From its intersection with Humphries Road Drain to its intersection with No. 4 Yallock Drain 2900/0004.

Seven Mile Drive 3000/0048

From a point 30 metres north of Regans Road to its intersection with the North West Catch Drain 3000/0015.

Sidebottom Drain 2900/0059

From the north west corner of CA 111A, Section O, Parish of Koo Wee Rup East to its intersection with No. 7 Yallock Drain 2900/0008.

Simpson Road Drain 2900/0060

From the north west corner of CA 68, Section O, Parish of Koo Wee Rup, East to its intersection with No. 7 Yallock Drain 2900/0008.

Sinclairs Road Drain 2900/0061

From the north-west corner of CA 28, Section N, Parish of Koo-Wee-Rup East to its intersection with No. 7 Yallock Drain 2900/0008.

Soldiers Road East 3000/0051

From the south west corner of CA 95A, parish of Nar Nar Goon to its intersection with McGregors Drain 3000/0004.

Soldiers Road West 3000/0050

From a point 300 metres east of McGregors Road to its intersection with Deep Creek Catch Drain 3000/0018.

South East Catch Drain 2900/0005

From a point 30 metres west of Bayles and Tynong Road to Western Port Bay.

Southern Boundary Drain 2900/0004

From the north-east corner of CA 10 E, Parish of Yallock to its intersection with the South East Main Catch Drain 2900/0005.

Swains Drain 2900/0031

From the north-east corner of CA 144, Parish of Yallock to its intersection with No. 5 Drain Road.

Taplins Road Drain 2900/0062

From a point 605 metres south of No. 7 Yallock Drain 2900/0008 to its intersection with said drain.

Taylors West Drain 2900/0029

From the north-east corner of CA 110, Parish of Yallock to its intersection with No. 4 Yallock Drain 2900/0009.

Taylors East Drain 2900/0063

From its intersection with Hornbuckle Road Drain 2900/0037 to its intersection with O'Sheas Road Drain 2900/0056.

Ten Mile Drain 3000/0007

From its intersection with the Northern Boundary Drain 3000/0014 to its intersection with the North West Catch Drain 3000/0015.

Thirteen Mile Drain 3000/0009

From the north west corner of CA 32, Section U, Parish of Koo-Wee-Rup East to its intersection with Bunyip Main Outfall Drain 3820.

Tooradin Inlet Drain 3100/0003

From its intersection with Tooradin Inlet Drain West Branch 3100/0012 to the South Gippsland Highway, Tooradin.

Tooradin Inlet East Drain 3100/0013

From the south boundary of Ballarto Road to its intersection with Tooradin Inlet Drain 3100/0003.

Tooradin Inlet West Drain 3100/0012

From the south boundary of Ballarto Road to its intersection with Tooradin Inlet Drain 3100/0003.

Tooradin Road Drain 3100/0007

From a Point 150 metres south of Ballarto Road to its intersection with Tooradin Inlet Drain 3100/0003.

Twelve Ten Drain 2900/0064

From the north west corner of CA 21, Section O, Parish of Koo Wee Rup East to its intersection with Murrays Road Drain 2900/0042.

Tynong Road Drain 3000/0017

From its intersection with North Boundary Extension Drain 3000/0016 to its intersection with Ten Mile Road Drain 3000/0007.

Watsons Drain 2900/0015

From a point 380 metres west of Bayles-Tynong Road to the intersection with Griffiths Drain 2900/0016.

Walkers Road Drain 3000/0040

From its intersection with Thirteen Mile Road Drain 3000/0009 to its intersection with Bunyip Main Outfall Drain 3820.

Walkers Drain Extension 3000/0026

From its intersection with Fifteen Mile Road Drain 3000/0025 to its intersection with Thirteen Mile Road Drain 3000/0009.

Walshs Drain 2900/0055

From the south west corner of CA 167, Parish of Yallock to its intersection with O'Sheas Road Drain 2900/0056.

Whittas Road Drain 3000/0052

From a point 50 metres west of Eight Mile Road 3000/0021 to its intersection with Seven Mile Road Drain 3000/0048.

Wilkinsons Drain 2900/0065

From the south-east corner of CA 14, Section M, Parish of Koo-Wee-Rup East to its intersection with Scanlons Drain 2900/0036.

Worships Road Drain 3000/0053

From a point 100 metres west of 5 Mile Road to its intersection with McDonalds Catch Drain 3000/0035.

Yallock Cut 2900/0066

From its intersection with No. 5 Drain Road to Western Port Bay.

Yallock Outfall Drain 2900

From its intersection with Bunyip Main Outfall Drain 3820 to Western Port Bay.
Dated: 29 October 1993

PETER HARFORD
Manager South East Region
Melbourne Water

Transport Act 1983
ROADS CORPORATION
Commercial Passenger Vehicle Application
Notice is hereby given that the following application will be considered by the Roads Corporation on 23 February 1994.

Notice of any objection to the granting of an application should be forwarded to reach the Manager, Registration and Licensing, Ballarat Office of the Roads Corporation not later than 17 February 1994.

It will not be necessary for interested parties to appear on the date specified unless advised in writing by the Corporation.

Notification of the date for consideration of applications which are objected to and which require determination by the Road Transport Licensing Tribunal will be published by further notice in this Gazette.

L. J. Torney, Wendouree. Application to vary licence number SV1332 which is currently licensed to carry passengers for wedding parties. Applicant requests that this licence should also include ability to operate for the carriage of passengers for debutante balls, anniversaries, birthdays and retirements.

Dated 20 January 1994

JOHN WILSON
Regional Manager
Western Region

**VICTORIAN CASINO CONTROL
AUTHORITY**

**Notice of Preparation of Regulatory Impact
Statement**

In accordance with the provisions of the *Subordinate Legislation Act 1962*, notice is given of the proposal to make the following regulation:

**CASINO CONTROL (SPECIAL
EMPLOYEES) REGULATIONS 1994**

The objectives of the proposed regulations are to prescribe the fees to accompany an application for a special employee licence, the fees to accompany an application for renewal or variation of a licence and the fee to be paid for the replacement of a licence.

The Regulatory Impact Statement discusses the fees to be imposed for the licensing of casino employees in accordance with the *Casino Control Act 1991*. The fees are proposed at a level to ensure adequate cost recovery and promote the economically efficient use of public sector resources.

Further information and copies of the Regulatory Impact Statement and the proposed regulations are available from Mr Malcolm

Howell, Victorian Casino Control Authority, 27th Floor, 459 Collins Street, Melbourne 3000. Telephone 621 1500.

Division, Department of Finance, 35 Spring Street, Melbourne.

Selling Agent: Southcoast First National, 1A Powlett Arcade, Wonthaggi.

Written comments and submissions are invited and should be lodged at the above address no later than 11 February 1994.

IAN SMITH
Minister for Finance

Department of Finance
SALE OF CROWN PROPERTY BY PUBLIC AUCTION

Reference Nos GL 16818, 16816, 16526

On Wednesday, 9 March 1994 commencing at 2.00 p.m. on site.

Addresses of Properties: 202 High Street, Thomastown, High Street, Thomastown, High Street, Thomastown, High Street, Thomastown.

Crown Descriptions: CA21D, Section 21, Parish of Keelbundora. CA26D, Portion 26, Parish of Keelbundora. CA26E, Portion 26, Parish of Keelbundora. CA26F, Portion 26, Parish of Keelbundora.

Terms of Sale: Deposit 10%, balance 60 days.

Area: CA21D, 82 m², CA26E, 787 m², CA26F, 766 m², CA26D, 2260 m².

Officer Co-ordinating Sale: Sue O'Sullivan, Property Consultant, Asset Management Division, Department of Finance, 4/35 Spring Street, Melbourne.

Selling Agent: Stott Real Estate (Thomastown) Pty Ltd, 267 High Street, Thomastown.

IAN SMITH
Minister for Finance

Department of Finance
SALE OF CROWN LAND BY PUBLIC AUCTION

Reference No. GL 15063

On Saturday, 12 February 1994 at 12 Noon on site.

Location of Land: Corner Watts and Fahey Streets, Wonthaggi.

Crown Description: Crown Allotment 3A, Section 26, Township of Wonthaggi.

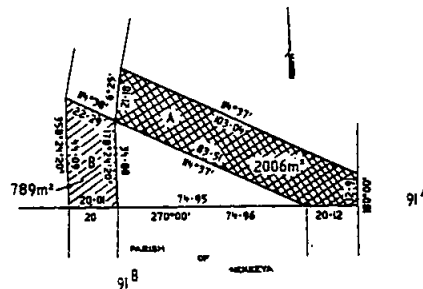
Terms of Sale: 10% deposit, balance 60 days.

Area: 1.748 hectares.

Officer Co-ordinating Sale: Jeffrey Lay, Property Consultant, Asset Management

SHIRE OF ARARAT
Road Deviation

Pursuant to the provisions of sections 522 and 526 of the *Local Government Act 1958* the Council of the Shire of Ararat hereby directs that the land in the Parish of Nekeeya indicated by hatching on the diagram hereunder, which has been purchased taken or acquired by it, shall be a public highway on and from the date of publication of this order in the *Government Gazette* and declares that such land shall be a public highway in lieu of the land indicated by cross-hatching on the said diagram.



The common seal of the President, Councillors and Ratepayers of the Shire of Ararat was hereunder affixed on 21 June 1993.

, President
, Councillor
, Secretary

Associations Incorporations Act 1981
SUB-SECTION 36 (2)

Notice is hereby given that the incorporation of the associations mentioned below will be cancelled on publication of this notice.

- FRANKSTON SUBMARINERS DIVE CLUB INC.
- HELP-MEET INTRODUCTIONS INC.
- INTERNATIONAL GANDHIAN MOVEMENT INC.
- KNOX BASKETBALL REFEREE'S ASSOCIATION INC.

202 G 3 20 January 1994

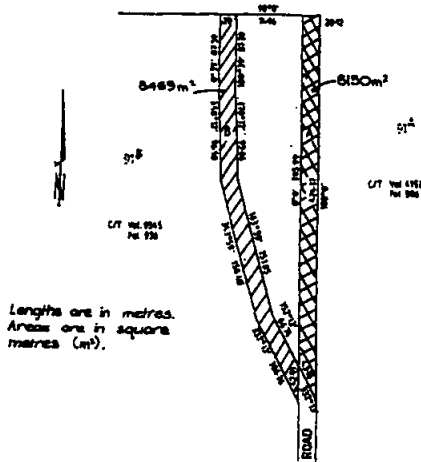
- MACEDON RANGES TOURISM & BUSINESS COUNCIL INC.
- MAYFLOWER SOCIAL CLUB INC.
- MOE/NARRACAN COMMUNITY PLANNING FORUM INC.
- REGIONAL DISABILITY COUNCIL OUTER EASTERN REGION INC.
- SUNSHINE/FOOTSCRAY DISTRICT HEALTH COUNCIL INC.
- TENANTS INFORMATION SERVICE OUTER NORTH EAST INC.
- THOONA HORSE CLUB INC.
- WODONGA SEVENTH DAY ADVENTIST CONGREGATIONAL CHURCH INC.

Dated 12 January 1994

MALCOLM WALTER
Registrar of Incorporated Associations

SHIRE OF ARARAT
Road Deviation

Pursuant to the provisions of sections 522 and 526 of the *Local Government Act 1958* the Council of the Shire of Ararat hereby directs that the land in the Parish of Nekeeya indicated by hatching on the diagram hereunder, which has been purchased taken or acquired by it, shall be a public highway on and from the date of publication of this order in the *Government Gazette* and declares that such land shall be a public highway in lieu of the land indicated by cross-hatching on the said diagram.



Victoria Government Gazette

The common seal of the President, Councillors and Ratepayers of the Shire of Ararat was hereunder affixed on 21 September 1992.

, President
, Councillor
, Secretary

HEALTH SERVICES ACT 1988

I declare that the St George's Hospital and Inner Eastern Geriatric Service's Patient Care Review and Quality Assurance Committee as outlined in their Quality Assurance Plan, is an approved Quality Assurance body in accordance with section 139 of the *Health Services Act 1988*.

Statutory immunity is provided to the Committee to consider confidential information about specific aspects of clinical practice or the clinical competence of those persons providing the agency's services.

Statutory immunity is provided for a period of three years commencing from 10 January 1994. At the conclusion of this period, the Service will review its Quality Assurance Plan and if necessary, amend it prior to seeking approval for a further period of immunity.

MARIE TEHAN
Minister for Health

HEALTH SERVICES ACT 1988

I declare that the Hastings and District Hospital's Patient Care and Quality Assurance Committee as outlined in their Quality Assurance Plan, is an approved Quality Assurance body in accordance with section 139 of the *Health Services Act 1988*.

Statutory immunity is provided to the Quality Assurance Committee to consider confidential information about specific aspects of clinical practice or clinical competence of those persons providing the services.

Statutory immunity is provided for three years from 12 January 1994. At the conclusion of this period, the Quality Assurance Plan will be reviewed and if necessary, amended prior to seeking approval for a further period of time.

MARIE TEHAN
Minister for Health

Trustee Companies Act 1984
REVOCATION OF AUTHORITY
 Section 8 (3)

I, Jan Louise Wade, Attorney-General for Victoria, being satisfied that BPTC Limited (in Liquidation) has ceased to carry on business as a trustee company, declare pursuant to section 8 (3) of the *Trustee Companies Act 1984* that it is not a trustee company.

Dated 11 January 1994

JAN WADE
 Attorney-General

Trustee Companies Act 1984
REVOCATION OF AUTHORITY
 Section 8 (3)

I, Jan Louise Wade, Attorney-General for Victoria, being satisfied that Eagle Star Trustees Limited has ceased to carry on business as a trustee company, declare pursuant to section 8 (3) of the *Trustee Companies Act 1984* that it is not a trustee company.

Dated 11 January 1994

JAN WADE
 Attorney-General

GEELONG AND DISTRICT WATER BOARD
 Water Restrictions By-Law
 No. 171

Notice is hereby given that the Geelong and District Water Board, in accordance with section 171 of the Water Act made and passed By-Law No. 171 on 8 December 1993 to commence operation from 1 February 1994.

The main purpose of the By-Law is to provide the Board with the power, when necessary, to regulate the use by the community of water from the Board's water supply system during periods of water shortage.

A copy of the Water Restrictions By-Law is available for inspection free of charge at the Board's Offices at 61-67 Ryrie Street, Geelong, during normal business hours, 8.00 a.m. to 5.00 p.m., Monday to Friday.

By Order of the Geelong and District Water Board

J. ADAMSKI
 Acting Secretary

STATE TENDER BOARD
CONTRACTS ACCEPTED
 Amendments

<i>Schedule Number</i>	<i>Item Number</i>	<i>New Rate</i>	<i>Effective Date</i>
			\$
<i>Tools (General)</i>			
1/56	4.0	7.53	1.12.93
	5.0	7.60	
	6.0	7.80	
	7.0	8.48	
	8.0	8.80	
	9.0	9.33	
	10.0	11.10	
	11.0	15.18	
	12.0	19.26	
	13.0	22.80	
	14.0	8.10	
	15.0	8.10	
	16.0	8.26	
	17.0	8.48	
	18.0	9.41	
	19.0	9.75	
	20.0	11.55	
	21.0	14.33	
	22.0	17.91	
	23.0	21.20	
	62.0	19.10	
	80.0	27.35	
	111.0	2.55	
	112.0	2.58	
	113.0	3.08	
	114.0	9.14	
	115.0	9.32	
	116.0	9.72	
	117.0	10.95	
	118.0	19.79	
	119.0	19.79	
	121.0	3.63	
	122.0	4.26	
	143.0	12.00	
	144.0	10.20	
	146.0	5.25	
	147.0	14.35	

N. L. JORDAN
 Secretary to the Tender Board

Health Services Act 1988
DECLARATION OF COMMUNITY
HEALTH CENTRE

I, Chris Gibbs, Acting Regional Director, Northern Metropolitan Region of the Department of Health and Community Services being satisfied as to the matters referred to in

paragraphs (a) and (b) of section 45 (1) of the Act, declare under that section:

- (i) Brunswick Coburg Community Health Service Incorporated to be a community health centre with effect as from 1 February 1994;
- (ii) the area specified below to be the area served by the Brunswick Coburg Community Health Service Incorporated with effect as from 1 February 1994.

City of Brunswick 3056
City of Coburg 3058.

CHRIS GIBBS
Acting Regional Director
Northern Metropolitan Region

Transport Act 1983

ROADS CORPORATION

Commercial Passenger Vehicle Application

Notice is hereby given that the following application will be considered by the Roads Corporation on 23 February 1994.

Notice of any objection to the granting of an application should be forwarded to reach the Manager, Morwell Registration and Licensing Office, P.O. Box 558, Morwell 3840, or any District Office of the Roads Corporation not later than 17 February 1994.

It will not be necessary for interested parties to appear on the date specified unless advised in writing by the Corporation.

Applications which are objected to will be determined by the Roads Corporation.

David F. Lade, Churchill. Application to licence one commercial passenger vehicle in respect of a 1980/88 Toyota/Mazda/Hino bus, with seating capacity for 20 passengers to operate as a Touring Omnibus to operate tours as follows.

Tour 1—Koorie Culture Tour

Depart Gumbuya Park or Drouin to Glenmaggi via Newborough, Yallourn North, Morwell and Tyres. From Glenmaggi travel to selected aboriginal sites on Macalister River Road and then to Jack Smith Lake area via Rosedale and Stradbroke. Return via Woodside and Traralgon.

Tour 2—Industry and Technology Tour

Tour places of interest in Warragul, Moe, Yallourn, Morwell, Churchill and Traralgon

areas or Morwell, Churchill, Traralgon, Sale and Longford areas.

Tour 3—Snow and Gold Fields Tour

Day 1: Moe to Mt Bawbaw or St Gwinear via Hillend, return via Tanjil South to Erica or Rawson.

Day 2: Tour Walhalla goldfields and return via Moondarra Dam or Yallourn North.

Tour 4—Wildlife Coast Tour

Morwell to Inverloch via Strzelecki Highway or Wooreen, Mt Eccles, Arawata, Leongatha and Koonwarra or Warragul to Inverloch via Mt Worth, Wooreen and Leongatha. Inverloch to Fish Creek via Venus Bay, Cape Liptrap, Wakerville, Warratah Bay, Sandy Point and Wilsons Promontory. Fish Creek to Morwell via Foster lookout, Dollar, Mirboo and Boolarra or Meeniyah and Mirboo or Meeniyah, Dumbalk, Mardan South, Leongatha, Korumburra or Mirboo, Mirboo North, Thorpdale and Trafalgar.

The above tour may be a two (2) day tour with an extended stay at Wilsons Promontory.

Tour 5—Southern Scenic Tour

Traralgon to Hiawatha via Calder Junction, Balook, Devon North, Jack River and Stacey's Bridge. Return via English's Corner and Boolarra or Agnes Falls, Toora and Yarram.

Tour 6—Winery Tour (a)

Depart Warragul via Seaview, Nyora, Kongwak, Inverloch, Pound Creek, Leongatha South, Koonwarra, Meeniyah, Mirboo, Mirboo North, Thorpdale, Coalville, Moe, Old Sale Road to Warragul.

Tour 7—Winery Tour (b)

Depart Moe via Coalville, Driffield, Churchill, Traralgon, Glengarry, Cowwarr, Heyfield, Newry, Valencia Creek, Briogolong, Fernbank, Golvinda, Stratford, Maffra, Sale, Longford, Rosedale, Maryvale and Morwell to Moe.

Tour 8—Grand Ridge Road Tour, East

Traralgon to Mirboo North via Loy Yang Power Station, Gormandale, Carrajung, Mt Tassie, Balook and National Parks, Boolarra South or Callignee, Callignee South, Mt Tassie, Balook and National Parks, Boolarra South or from Balook via English's Corner, Boolarra and Boolarra South or Binn's Hill Junction,

Victoria Government Gazette

Jeeralang Junction, Boolarra and Boolarra South. Return via Yinnar and Hazelwood Power Station.

Tour 9—Wetlands/Drylands and Coastal Parks Tour

Morwell to Kilmany via Morwell National Park, Traralgon South, Gormandale, Willung, Holey Plains Park, Seaspray, Lochsport, Lakes National Park, Dowds Morass, Sale Common, Cobains, Hollands Landing, Munro, Stratford and Sale. Return via Rosedale or Toongabbie to Glengarry and Tyres/Wirilda State Park.

Tour 10—Grand Ridge Road, West

Yarragon to Boolarra South via Cloverlea, Mt Worth Park, Hallston Dickies Hill Tourist Drive and Mirboo North. Return via Boolarra, Darlimurla, Thorpdale and Childers.

Tour 11—West End Deli Tour

Trafalgar to Neerim South via Thorpdale, Sunny Creek Road, Darnum, Mt Worth, Seaview, Topiram, Drouin, Bunyip, Tynong, Vic Farm Shed or Gumbuya Park, Garfield North, Labertouche, Drouin West, McDonalds Track and Jindervick or Drouin South, Drouin West and Glen Cromie. Return via Nayook, Ada River, Noojee, Toorong Falls, Icy Creek, Hawthorn Bridge, Willow Grove and Yarragon.

Tour 12—Historic Ports Tour

Depart Morwell via Boolarra, Foster, Port Franklin, Barry Beach, Port Welshpool, Port Albert, Tarraville, Woodside, Port of Sale, Denison, Cowwarr, Tyers and return.

NORM BUTLER
Regional Manager
Eastern Region

**Health Services Act 1988
DECLARATION OF COMMUNITY
HEALTH CENTRE**

I, Katherine Henderson, Regional Director, Eastern Metropolitan Region, Department of Health and Community Services Victoria, being satisfied as to the matters referred to in paragraphs (a) and (b) of section 45 (1) of the *Health Services Act 1988*, declare under that section—

- (i) the agency listed in column 1 of Schedule 1 to be a community health centre; and

G 3 20 January 1994 205

- (ii) the area specified in column 2 of Schedule 1 opposite the name of the agency to be the area served by that centre.

SCHEDULE 1

<i>Column 1 Agency</i>	<i>Column 2 Area</i>
Eastern Metropolitan Region	
Doncaster- Nunawading Community Health Service Incorporated	The whole of the City of Doncaster/ Templestowe and the whole of the City of Nunawading

KATHERINE HENDERSON
Regional Director
Eastern Metropolitan Region

**DEPARTMENT OF ENERGY AND
MINERALS**

All titles are located on the 1:100 000 mapsheet listed with each title.

**APPLICATION FOR EXPLORATION
LICENCE GRANTED**

No. 3547; Linger and Die Gold P/L; 500 grats, Ballarat and Colac.

**APPLICATION FOR MINING LICENCE
WITHDRAWN**

No. 4790; WH Knowles; 0.63 ha, Omeo.

No. 4791; Stawell Gold Mines P/L; 2.05 ha, Rupanyup.

No. 4792; Consolidated Victorian Mines NL; 0.43 ha, Castlemaine.

**EXTRACTIVE INDUSTRIES LICENCE
RENEWED**

Nos 745 and 1191; Sure Quarries P/L; 30.6 and 27.13 ha, Nerrim.

**EXTRACTIVE INDUSTRIES LEASE
RENEWED**

Nos 202, 267, 268 and 314; Sure Quarries P/L; 25.18, 1.89, 5.47 and 27.13 ha, Nerrim.

ADDENDUM

Extractive Industry Lease No. 159 gazetted 6 January 1994 was assigned to Exsell Quarries P/L.

S. J. PLOWMAN
Minister for Energy and Minerals

Health Services Act 1988
COMMUNITY HEALTH CENTRES

I, Katherine Henderson, Regional Director, Eastern Metropolitan Region, Department of Health and Community Services Victoria, under section 45 (2) of the *Health Services Act 1988* after consultation with Waverley Community Health Centre Incorporated, Mooroolbark-Croydon Community Health Centre Incorporated and Maroondah Social and Community Health Centre Incorporated, agencies registered under section 20 of the *Health Services Act 1988*, vary the area served by the above centres by changing the boundaries of the area of service to—

Waverley Community Health Centre Incorporated: the City of Waverley;

Mooroolbark-Croydon Community Health Centre Incorporated: the Shire of Lilydale;

Maroondah Social and Community Health Centre Incorporated: the City of Ringwood and the City of Croydon.

KATHERINE HENDERSON
Regional Director
Eastern Metropolitan Region

Fisheries Act 1968
FISHERIES NOTICE No. 1/1994

I, Charles Geoffrey Coleman, Minister for Natural Resources, after consultation with the Victorian Fishing Industry Federation, make the following Fisheries Notice:

Dated 11 January 1994

C. G. COLEMAN
Minister for Natural Resources

FISHERIES (KING CRAB FISHERY)
NOTICE
No. 1/1994

Title

1. This Notice may be cited as the Fisheries (King Crab Fishery) Notice No. 1/1994.

Commencement

2. This notice commences on 20 January 1994.

Objective

3. The objective of this Notice is to control the taking of king crabs from Victorian waters as a consequence of Commonwealth and State management arrangements.

Authorising provisions

4. This Notice is made under sections 9 and 80 of the *Fisheries Act 1968*.

Close season

5. (1) A person must not during the period commencing on 20 January 1994 and ending on 19 April 1994—

- (a) take; or
- (b) retain on board any vessel; or
- (c) be in possession of; or
- (d) land—

any berried female king crabs (*Pseudocarcinus gigas*) in or adjacent to any Victorian waters.

(2) A person must not during the period commencing 20 January 1994 and ending on 19 April 1994—

- (a) land; or
- (b) retain on board any vessel; or
- (b) be in possession of—

any dismembered king crabs (*Pseudocarcinus gigas*) in or adjacent to any Victorian waters.

Minimum size for taking of king crabs

6. (1) For the purposes of the *Fisheries Act 1968*, the minimum length with respect to the taking of king crabs (*Pseudocarcinus gigas*) is 150 millimetres.

(2) In measuring king crabs (*Pseudocarcinus gigas*) for the purposes of sub-clause (1), the length must be measured in a straight line from the point on the carapace which is midway between the two central horns (between the eyes) to the opposite point at the rear of the carapace, but not including the ligament or any part of the belly flap.

Penalty

7. A person who contravenes any part of this Notice is liable to a penalty of 20 penalty units.

Fisheries Act 1968
FISHERIES NOTICE No. 2/1994

I, Charles Geoffrey Coleman, Minister for Natural Resources, after consultation with the Victorian Fishing Industry Federation, make the following Fisheries Notice:

Dated 11 January 1994

C. G. COLEMAN
Minister for Natural Resources

FISHERIES (USE OF FLOATING FISH TRAPS) PROHIBITION NOTICE
No. 2/1994

APPOINTMENT OF THE LEONGATHA WATER BOARD ORDER 1993

Title

1. This notice may be cited as the Fisheries (Use of Floating Fish Traps) Prohibition Notice No. 2/1994.

1. This Order is called the Appointment of the Leongatha Water Board Order 1993.

2. This Order is made under the powers conferred by Division 2 Part 6 of the *Water Act* 1989 and all other available powers.

3. This Order takes effect on the date of its publication in the *Government Gazette*.

4. In this Order:

“Act” means *Water Act* 1989;

“Former Authority” means the Tarwin Valley Water Board;

“Constituting Order” means the Order constituting the Leongatha Water Board and abolishing the Leongatha Waterworks Trust and Leongatha Sewerage Authority published in the *Government Gazette* of 23 November 1983.

5. On and from the date on which this Order takes effect the Leongatha Water Board is appointed to take over the whole of the property, rights, liabilities, obligations, powers and functions under the Act of the Former Authority including the management and control of the existing water districts named below:

Tarwin Valley Urban District

Tarwin Valley Waterworks District

6. The Leongatha Water Board takes over the staff of the Former Authority from the date of this Order.

7. Clause 2.1 of the Constituting Order is amended by omitting Clause 2.1 and substituting the following paragraph:

“(1A) The Board shall comprise—

(a) seven members who shall be elected by persons whose names are enrolled on the voter’s roll for the Leongatha Water Board Electoral District; and

(b) on and from the date of the next ordinary election of the Board in 1994, one member who shall be elected by persons whose names are enrolled on the voter’s roll for the Tarwin Valley Electoral District.

(1B) Members elected in accordance with clause (1A) (b) shall retire and be subject to re-election in successive years as follows—

two in the first year;
two in the second year;
three in the third year.

Commencement

2. This notice commences on 20 January 1994.

Objective

3. The objective of this notice is to prohibit the commercial targeting of Yellowtail Kingfish (*Seriola lalandi*) by the use of floating fish traps in Victorian waters for the period commencing on 20 January 1994 and ending 19 April 1994, except when a permit has been issued pursuant to section 45 of the *Fisheries Act* 1968.

Authorising Provision

4. This notice is made under section 80 of the *Fisheries Act* 1968.

Prohibition of the Use of Floating Fish Traps

5. (1) A person who holds a licence issued pursuant to Part 3 of the *Fisheries Act* 1968 must not use a floating fish trap to take Yellowtail Kingfish (*Seriola lalandi*) from Victorian waters for the period commencing on 20 January 1994 and ending 19 April 1994.

(2) The provisions of sub-clause (1) do not apply to persons who hold a permit issued pursuant to section 45 of the *Fisheries Act* 1968 authorising the use of floating fish traps to take Yellowtail Kingfish (*Seriola lalandi*) from Victorian waters.

Penalty

6. Any person who contravenes this notice is liable to a penalty of 20 penalty units.

This notice replaces the notice previously appearing in *Government Gazette* No. 35, dated 9 September 1993, page 2508.

WATER ACT 1989

I, Charles Geoffrey Coleman, as Minister administering the *Water Act* 1989 make the following order:

(Ic) Until a member is elected in accordance with clause (IA) (b) the Minister may appoint a member to the Board.

(Id) Mr Edward Francis Hanley is appointed as a member of the Board in accordance with clause (Ic)."

8. Clause 2.K of the Constituting Order is amended by omitting Clause 2.K and substituting the following paragraph:

"K. The electoral districts of the Board shall be called—

(a) the Leongatha Water Board Electoral District comprising the whole of the Leongatha Waterworks District; and

(b) the Tarwin Valley Electoral District comprising the whole of the Tarwin Valley Urban District and the whole of the Tarwin Valley Waterworks District".

9. The former Authority is abolished.

10. (a) This is an Order referred to in section 98 (2) (a) of the Act.

(b) Under section 100 (2) (a) of the Act, the affected Authorities have applied to me for this Order to be made.

(c) Under section 98 (2) (a) of the Act, I have agreed to the terms and conditions with the Former Authority and the Leongatha Water Board.

Dated 4 September 1993

GEOFF COLEMAN
as Minister administering the *Water Act 1989*

Planning and Environment Act 1987
EAGLEHAWK PLANNING SCHEME
Notice of Approval of Amendment
Amendment L11

The Minister for Planning has approved Amendment L11 to the Eaglehawk Planning Scheme.

The amendment comes into operation on the date this notice is published in the *Government Gazette*.

The amendment affects designated areas of Crown Land which contain sand dumps and mining tailings. The amendment allows for the mining of sand and tailings removal, storage and treatment without a planning permit subject to certain conditions being met.

A copy of the amendment can be inspected free of charge during office hours at the Borough

of Eaglehawk Offices, "Caradon", 80-82 Victoria Street, Eaglehawk; the Loddon Campaspe Regional Planning Authority, 261 Hargreaves Street, Bendigo and at the Department of Planning and Development, The Olderfleet Buildings, 477 Collins Street, Melbourne.

GEOFF CODE
Manager

Planning Co-ordination Branch
Department of Planning and Development

Planning and Environment Act 1987
LATROBE REGIONAL PLANNING
SCHEMES
Notice of Approval of Amendment
Amendment R3

The Minister for Planning has approved Amendment R3 to the Latrobe Regional Planning Schemes.

The amendment comes into operation on the date this notice is published in the *Government Gazette*.

The amendment affects land within the municipalities of Alberton, Mirboo, Moe, Morwell, Narracan, Rosedale, Sale, South Gippsland, Traralgon (City), Traralgon (Shire), and in the Yallourn Works Area.

The amendment deletes the existing Forestry Policy 4 under sub-clause 3.4 and amends Forestry Policy 3 to allow forestry in Class 3 Agricultural areas and to discourage forestry in Class 2 Agricultural areas.

A copy of the amendment can be inspected free of charge during office hours at the offices of the Latrobe Regional Commission, 43 Grey Street, Traralgon and at the Department of Planning and Development, 477 Collins Street, Melbourne.

GEOFF CODE
Manager

Planning Co-ordination Branch
Department of Planning and Development

Creditors, next of kin and others having claims against the estate of any of the under-mentioned deceased persons are required to send particulars of their claims to the State Trust Corporation of Victoria, 168 Exhibition Street, Melbourne, Victoria 3000, the personal representative, on or before 23 March 1994 after which date the State Trust Corporation may

convey or distribute the assets having regard only to the claims of which the State Trust Corporation then has notice:

Behrendt, Helmut Walter, late of 1 Basil Crescent, Wheelers Hill, computer technician, died 18 August 1993.

Buist, Mary Amelia Catherine, late of 15 Waxman Parade, West Brunswick, pensioner, died 15 November 1993.

Burgess, Margery Kathleen, late of 54 Dookie Street, Dookie, retired, died 21 July 1993.

Carter, Sidney Kenneth, late of Flat 3/555 Station Street, Carrum, retired, died 18 June 1993.

Christenson, Myra Grace, late of 400 Waverley Road, East Malvern, pensioner, died 8 November 1993.

Davidson, John Edgar George, late of 14 James Street, Ringwood, retired engineer, died 29 October 1993.

Gage, Alwyn Raymond, late of Greenways Private Nursing Home, 6 Bastings Street, Northcote, retired, died 27 October 1993.

Grant-Stevenson, Kathleen, formerly of 163 Flemington Road, North Melbourne, late of Bodalla Hospital, 32 Walpole Street, Kew, spinster, died 30 September 1993.

Hold, Nellie Louisa, late of 173 Bluff Road, Black Rock, widow, died 17 April 1981.

Islam, Ahmet, late of 440 Station Street, Carrum, retired labourer, died 29 September 1993.

Johnston, John, late of 70 Edward Street, Macleod, pensioner, died 21 August 1993.

Joy, Reuben Leonard, 356 Flinders Street, Melbourne, retired, died 7 October 1993.

Lagan, James Francis, late of 11 Bank Street, Brunswick, pensioner, died 13 February 1993.

Lock, Margaret, late of Unit 4/2 Pimm Court, Syndal, widow, died 18 October 1993.

McKenzie, Margaret Ann, late of 11 Norfolk Street, North Blackburn, maternal and child health nurse, died 12 November 1993.

Menz, Ernest Leslie, late of 252 Main Road, Hepburn Springs, retired, died 18 September 1993.

Morgan, Annie Elizabeth, late of 2 Lindsay Avenue, Nunawading, retired, died 10 November 1993.

Nobes, Alice Isabel, late of Flat 2, 602 Highbury Road, Glen Waverley, retired school teacher, died 4 September 1993.

Patterson, Colin James, late of Bayfield Park, 9-11 Bayfield Road, Bayswater, retired, died 2 November 1993.

Payne, Barry Joseph, late of 11 Blucher Street, Glenroy, pensioner, died 6 August 1993.

Stephens, Phyllis Jean, late of Alton Court, 2 McIntyre Drive, Altona, widow, died 24 October 1993.

Swann, Charles Edward, late of A1 "Strathalan", Erskine Road, Macleod, retired, died 1 November 1993.

Wilson, Charles Orman, late of 6 Maida Street, Bayswater, retired, died 31 October 1993.

Wilson, Edith Maria, late of 12 West Street, Preston, widow, died 12 October 1993.

Zamojski, Zdzislaw, formerly of Flat 11, 44 Nicholson Street, Abbotsford, late of Flat 9, 72 Baker Street, Richmond, process worker, died 27 May 1993.

Dated at Melbourne 11 January 1994

B. F. CARMODY
Managing Director
State Trust Corporation of Victoria

Planning and Environment Act 1987
LILLYDALE PLANNING SCHEME
Notice of Approval of Amendment
Amendment L124

The Minister for Planning has approved Amendment L124 to the Lillydale Planning Scheme.

The amendment comes into operation on the date this notice is published in the *Government Gazette*.

The amendment includes a site specific exemption into the Residential (General) zone to allow land at 2-4 Victoria Road, Lilydale, to be used for a Tourist Development (including a restaurant, residence and sale of art and craft, wines and woodworks), generally in accordance with drawings SK 1a and 1b and subject to a number of conditions.

A copy of the amendment can be inspected free of charge during office hours at the offices of the Shire of Lillydale, Anderson Street, Lilydale and at the Department of Planning and Development, 477 Collins Street, Melbourne.

GEOFF CODE
Manager

Planning Co-ordination Branch
Department of Planning and Development

210 G 3 20 January 1994

Planning and Environment Act 1987
**NEWHAM AND WOODEND PLANNING
SCHEME**

**Notice of Approval of Amendment
Amendment L25 Part 1**

The Minister for Planning has approved Amendment L25 Part 1 to the Newham and Woodend Planning Scheme.

The amendment comes into operation on the date this notice is published in the *Government Gazette*.

The amendment makes various ordinance and map changes to the scheme. The ordinance changes include the replacement of the existing controls over flats, setbacks of buildings and advertising. Minor variations have also been proposed in some zones.

The maps changes include:

The reservation of sections of the following roads as Main Roads: Woodend-Wallan Road, Coach Road, Straws Lane and South-Rock Road;

The reservation of sections of the following land as Secondary Roads: Kyneton-Lancefield Road, Woodend-Wallan Road, Woodend-Wallan Road and Ashbourne Road and Mt Macedon Road;

The rezoning of the following land:

Braemar College, Mount Macedon Road from Environment Protection to a Special Use zone (8).

The area generally bounded by Woodend-Wallan Road, East Street and Five Mile Creek from Reserved Residential D to Residential D.

C.A 1B and 1C in Jeffrey Street, Woodend from Proposed Public Open Space to Residential C.

The area between Collier Street and High Street, Woodend from Residential A to Commercial A (Central Business).

The area bounded by South Road, Goldies Lane, Royston Road and Calder Highway from Reserved Residential D to Residential D.

The area bounded by Gregory Street, Five Mile Creek and Forest Street and Jeffreys Street from Special Use (1) to Public Open Space.

Victoria Government Gazette

A copy of the amendment can be inspected free of charge during office hours at the offices of the Shire of Newham and Woodend, High Street, Woodend and at the Department of Planning and Development, 477 Collins Street, Melbourne.

GEOFF CODE
Manager

Planning Co-ordination Branch
Department of Planning and Development

Planning and Environment Act 1987
**NEWHAM AND WOODEND PLANNING
SCHEME**

**Notice of Lapsing of Amendment
Amendment L25 Part 2**

The Minister for Planning has refused to approve Amendment L25 Part 2 to the Newham and Woodend Planning Scheme.

The amendment proposed to rezone land south of Mount Macedon Road, Woodend, from Residential B to Reserved Residential B and to remove a discretionary provision allowing subdivision below the minimum lot size specified for Landscape Residential, Forest Residential and Village zones.

The amendment lapsed on 13 January 1994

GEOFF CODE
Manager

Planning Co-ordination Branch
Department of Planning and Development

Planning and Environment Act 1987
PAKENHAM PLANNING SCHEME
**Notice of Approval of Amendment
Amendment L87**

The Minister for Planning has approved Amendment L87 to the Pakenham Planning Scheme.

The amendment comes into operation on the date this notice is published in the *Government Gazette*.

The amendment varies the Local Section of the Pakenham Planning Scheme by reserving land on the south west corner of Army Road and Kennedy Road, Pakenham, for Proposed Public Purposes—Primary School.

The amendment will enable construction of the new primary school to commence in 1994.

A copy of the amendment can be inspected free of charge during office hours at the offices

of the Shire of Pakenham, Municipal Offices, Henty Way, Pakenham and at the Department of Planning and Development, 477 Collins Street, Melbourne.

A copy of the amendment can be inspected free of charge during office hours at the offices of the City of Bendigo, Lyttleton Terrace, Bendigo, the Loddon-Campaspe Regional Planning Authority, 261 Hargreaves Street, Bendigo and at the Department of Planning and Development, Ground Floor, 477 Collins Street, Melbourne.

GEOFF CODE
Manager
Planning Co-ordination Branch
Department of Planning and Development

GEOFF CODE
Manager
Planning Co-ordination Branch
Department of Planning and Development

*Upper Yarra Valley and Dandenong Ranges
Authority Act 1976*

UPPER YARRA VALLEY AND
DANDENONG RANGES REGIONAL
STRATEGY PLAN

Notice of Approval of Amendment
Amendment 53

Planning and Environment Act 1987
PORTLAND PLANNING SCHEME
Notice of Approval of Amendment
Amendment L36

The Minister for Planning has approved Amendment 53 to the Upper Yarra Valley and Dandenong Ranges Regional Strategy Plan.

The Minister for Planning has approved Amendment L36 to the Portland Planning Scheme.

The amendment comes into operation on the date this notice is published in the *Government Gazette*.

The amendment comes into operation on the date this notice is published in the *Government Gazette*.

The amendment is a site specific change to the Floodplain Management Areas Policy (8.27) to enable the Shire of Upper Yarra to use land at Yarra Junction for an indoor recreation centre.

The amendment rezones—

A copy of the amendment can be inspected free of charge during office hours at the Upper Yarra Valley and Dandenong Ranges Authority, 7-9 John Street, Lilydale and at the Department of Planning and Development, 477 Collins Street, Melbourne.

approximately 7 hectares of land described as Crown Allotments 38, 39, 40, 42, 43 and 44, Parish of Portland, County of Normanby, located generally at the south western corner of Henty Highway and New Street, Portland, from Residential A zone to Service Industry zone;

GEOFF CODE
Manager
Planning Co-ordination Branch
Department of Planning and Development

approximately 0.2 hectare of land located between New Street and the subject land from Public Open Space (Plantation) reservation to Service Industry zone; and

Planning and Environment Act 1987
BENDIGO PLANNING SCHEME
Notice of Approval of Amendment
Amendment L42

The Minister for Planning has approved Amendment L42 to the Bendigo Planning Scheme.

approximately 150 metres of Richardson Street, Portland, south of the Henty Highway, that will be closed, from Residential A zone to Service Industry zone.

The amendment comes into operation on the date this notice is published in the *Government Gazette*.

It also inserts a new Schedule into the Scheme to provide for site specific requirements and a new clause containing a set of requirements.

The amendment rezones land at 8-32 Marong Road, Bendigo being Plan of Consolidation, 172782F from an Industrial zone to a Service Business zone.

The amendment will enable the use and development of the land for a building supplies and hardware complex, including a retail plant nursery, garden supplies and rural supplies.

A copy of the amendment can be inspected free of charge during office hours at the Department of Planning and Development,

212 G 3 20 January 1994

Planning Division, Ground Floor, The
Olderfleet Buildings, 477 Collins Street,
Melbourne and at the City of Portland,
Municipal Offices, Charles Street, Portland.

GEOFF CODE
Manager
Planning Co-ordination Branch
Department of Planning and Development

Planning and Environment Act 1987
MELBOURNE PLANNING SCHEME
Notice of Amendment
Amendment L147

The Minister for Planning has prepared
Amendment L147 to the Local Section of the
Melbourne Planning Scheme.

Amendment L147 amends Clause 222 of the
Local Section of the Scheme to include in the
Schedule of Exempt Proposals reference to an
Incorporated Document in respect of land
situated at 95-129 Bourke Street, 113-149
Exhibition Street and 78-120 Little Collins
Street, Melbourne. The amendment incorporates
the document "Melbourne Planning Scheme
Central City Except Proposals, Document No.
11, 6 January 1994" in the Scheme.

The incorporated document provides for the
development and use of the land for the purposes
of hotel, associated function facilities, retail,
residential accommodation, cafe, restaurant and
car parking.

A copy of the amendment can be inspected
free of charge during office hours at the offices
of the Department of Planning and
Development, Ground Floor, 477 Collins Street,
Melbourne and the City of Melbourne, Council
House, 200 Little Collins Street, Melbourne.

Submissions about the amendment must be
sent to the Minister for Planning, Attention:
Planning Co-ordination Branch, GPO Box
2240T, Melbourne 3001 by 21 February 1994.

GEOFF CODE
Manager
Planning Co-ordination Branch
Department of Planning and Development

Planning and Environment Act 1987
BROADMEADOWS PLANNING SCHEME
Notice of Approval of Amendment
Amendment L51

The Minister for Planning has approved
Amendment L51 to the Local Section of the
Broadmeadows Planning Scheme.

Victoria Government Gazette

The amendment comes into operation on the
date this notice is published in the *Government
Gazette*.

The amendment rezones land at 834 Pascoe
Vale Road, Glenroy from Residential C to Local
Business. The rezoning will allow
redevelopment of the former Shell Petrol Station
and associated dwelling as part of the adjacent
Glenroy business area.

A copy of the amendment can be inspected
free of charge during office hours, at the
Department of Planning and Development,
Ground Floor, 477 Collins Street, Melbourne,
and at the offices of the City of Broadmeadows,
Pascoe Vale Road, Broadmeadows.

GEOFF CODE
Manager
Planning Co-ordination Branch
Department of Planning and Development

Planning and Environment Act 1987
KEILOR PLANNING SCHEME
Notice of Approval of Amendment
Amendment L62

The Minister for Planning has approved
Amendment L62 to the Keilor Planning Scheme.

The amendment comes into operation on the
date this notice is published in the *Government
Gazette*.

The amendment rezones land bounded by
Keilor Park Drive, The Link, Fosters Road and
Spence Street, Keilor Park from Corridor A to
Residential C to allow the development and use
of land for residential purposes. The amendment
includes a site-specific control which requires
all new dwellings to comply with the Australian
Standard AS2021—"Acoustics—Aircraft Noise
Intrusion—Building Siting and Construction" as
the land is affected by aircraft noise.

A copy of the amendment can be inspected
free of charge during office hours at the offices
of the City of Keilor, Old Calder Highway,
Keilor and at the Department of Planning and
Development, 477 Collins Street, Melbourne.

GEOFF CODE
Manager
Planning Co-ordination Branch
Department of Planning and Development

Planning and Environment Act 1987
MELTON PLANNING SCHEME
Notice of Approval of Amendment
Amendment L27

The Minister for Planning has approved Amendment L27 to the Local Section of the Melton Planning Scheme.

The amendment comes into operation on the date this notice is published in the *Government Gazette*.

The amendment rezones 772 ha of land in the vicinity of Gourlays Road, Taylors Road, Kororoit Creek and Western Highway, Sydenham and Melton East, from Part Corridor B, Part Melton Rural, Part Reserved Light Industrial to Urban Development zone.

The amendment is intended to facilitate development of the land in conformity with the overall structure plan for the Melton East Corridor, providing a range of housing types and lot sizes, commercial and social facilities to meet the needs of the community and an environment of the highest standard.

The new zone requires the preparation of Local Structure Plans generally in conformity with the draft Strategy Plan for the Melton East Corridor, and must be approved by the Responsible Authority before development can commence.

Subdivision, and many uses, will not require a planning permit if in accordance with this Local Structure Plan.

A copy of the amendment can be inspected free of charge during office hours at the Department of Planning and Development, Ground Floor, 477 Collins Street, Melbourne and at the offices of the Shire of Melton, High Street, Melton.

GEOFF CODE
Manager
Planning Co-ordination Branch
Department of Planning and Development

Planning and Environment Act 1987
MELBOURNE PLANNING SCHEME
Notice of Approval of Amendment
Amendment L120

The Minister for Planning has approved Amendment L120 to the Local Section of the Melbourne Planning Scheme.

The amendment comes into operation on the date this notice is published in the *Government Gazette*.

The amendment rezones land occupied by the Melbourne Mail Centre at 313 Spencer Street, Melbourne from a reserve for railways to a Central Melbourne—Residential and Service zone.

The amendment also adds the land to a schedule in the planning scheme ordinance to ensure that the environmental conditions of the land are considered before a sensitive use commences.

A copy of the amendment can be inspected free of charge during office hours at the Department of Planning and Development, Ground Floor, 477 Collins Street, Melbourne and at the offices of the City of Melbourne, Sixth Floor, Council House, 200 Little Collins Street, Melbourne.

GEOFF CODE
Manager
Planning Co-ordination Branch
Department of Planning and Development

Planning and Environment Act 1987
ST KILDA PLANNING SCHEME
Notice of Approval of Amendment
Amendment L30

The Minister for Planning has approved Amendment L30 to the Local Section of the St Kilda Planning Scheme.

The amendment comes into operation on the date this notice is published in the *Government Gazette*.

The amendment extends the time specified in the consent notice for commencement and completion of the redevelopment of the Sea Baths site, Jacka Boulevard, City of St Kilda, for the purpose of a health and fitness centre incorporating hot sea baths, swimming pool and other related activities.

A copy of the amendment and consent notice can be inspected free of charge during office hours at the Department of Planning and Development, Ground Floor, 477 Collins Street, Melbourne and at the offices of the City of St Kilda, corner of Brighton Road and Carlisle Street, St Kilda.

GEOFF CODE
Manager
Planning Co-ordination Branch
Department of Planning and Development

214 G 3 20 January 1994

Planning and Environment Act 1987
WHITTLESEA PLANNING SCHEME
Notice of Approval of Amendment
Amendment L92

The Minister for Planning has approved Amendment L92 to the Whittlesea Planning Scheme.

The amendment comes into operation on the date this notice is published in the *Government Gazette*.

The amendment provides for the following:

1. Rezone land on the south western corner of Wedge and High Streets being No. 713 High Street, Epping from a Reserved Light Industrial zone to a Office zone.

The purpose of the rezoning is to allow the use and development of a regional office for the Department of Social Security.

2. A site specific amendment from No. 235, Lot 151, LP 2644, Restructure Lot 56, Eighth Avenue, Eden Park which would allow for the upgrading and retention of a 50 square metre dwelling which has heritage value.

3. Rezone Nos 75, 77 and 83 Hawkes Drive, Mill Park (adjoining the Sycamore Reserve) from Reserved Living zone to Open Space—Public Existing Reservation.

The purpose of the rezoning is to develop a pavilion and car park and also to ensure that such uses are consistent with open space reservation which will not require a planning permit.

4. Rezone No. 2-4 Grenda Drive, Mill Park from a Reserved Living zone to a Neighbourhood Business zone with a site specific controls for the development of a take-away food premises in association with the existing single storey convenience shop.

A copy of the amendment can be inspected free of charge during office hours at the offices of the City of Whittlesea, Ferres Boulevard, South Morang and at the Department of Planning and Development, Ground Floor, 477 Collins Street, Melbourne.

GEOFF CODE
Manager
Planning Co-ordination Branch
Department of Planning and Development

Victoria Government Gazette

HISTORIC BUILDINGS COUNCIL
Declaration
Ormond Hall
Royal Victorian Institute for the Blind
557-563 St Kilda Road, Melbourne
City of Melbourne

In pursuance with the provisions of section 26 (7) of the *Historic Buildings Act 1981* it is declared that the following alterations may be carried out without a permit:

1. All internal works, provided such works do not alter the external appearance of the building, to the rooms designated R1, R2, R3, R4, R5 and R6 on Plan 604909(C) signed by the Chairperson, Historic Buildings Council and held by the Director, Historic Buildings Council.

ROBERT MACLELLAN
Minister for Planning

CONTRACT ACCEPTED—SERIES 93/94
VICTORIA POLICE

T484—Supply Division

Cut, make and trim of police uniforms for the period ending 30 June 1995.

Contractors:

V. Rachelle Tailoring	@ "Rates"
Travellers Apparel Distributor	@ "Rates"
Tony the Tailor	@ "Rates"
Fletcher Jones & Staff	@ "Rates"
Berensen Tailors Pty. Ltd.	@ "Rates"
Arte Nostra	@ "Rates"
Australia Defence Industries Pty. Ltd.	@ "Rates"

P. HALE
Supply Manager

APPOINTMENTS

Racing Act 1958

APPOINTMENTS TO THE HARNESS
RACING PANEL OF ASSESSORS

I, Thomas C. Reynolds, Minister for Sport,
Recreation and Racing, under powers conferred
on me by section 45AA of the *Racing Act 1958*,
appoint the following persons as members of the
harness racing panel of assessors:

Judge Frank V. Walsh;
Mr Neil Allan;
Mr John McEwan;
Mr Gordon Rothaker.

Such appointment to be for the period 1
February 1994 to 11 July 1996.
Dated 12 January 1993

TOM REYNOLDS
Minister for Sport,
Recreation and Racing

ORDERS IN COUNCIL

ADMINISTRATIVE ARRANGEMENTS ACT 1983

The Governor in Council makes the following Order:

Dated 11 January 1994

Responsible Minister:

J. G. KENNETT
Premier

KATHY WILSON

Acting Clerk of the Executive Council

ADMINISTRATIVE ARRANGEMENTS ORDER (NO. 136) 1994

1. This Order is called the Administrative Arrangements Order (No. 136) 1994.
2. This Order is made under the powers conferred by section 3 of the *Administrative Arrangements Act 1983* and under every other available power.
3. This Order takes effect on and from 6 October 1992.
4. In respect of the item in the Schedule a reference to the Old Body in any provision of an Act or in any statutory or other instrument made under any provision of an Act specified in Column 2 or in respect of any contract, agreement or other matter specified in Column 2 shall be construed as a reference to the New Body.
5. Where—
 - (a) before this Order takes effect a transaction happened in relation to an Old Body, then—
 - (b) this Order does not affect the validity or continuity of the transaction, and the transaction shall continue and may be completed in relation to the New Body in the same way as it would have been continued and may have been completed in relation to the Old Body if this Order had not been made.
6. In this Order—

“The Act” means the *Administrative Arrangements Act 1983*.

“Body” means Minister, Department, Administrative Office or Officer.

“Instrument” includes contract and agreement.

“Old Body” and “New Body” means respectively the Bodies specified in Column 1 and Column 3 of the item in the Schedule.

“Schedule” means the Schedule to this Order.

“Transaction” includes—

 - (a) Agreement, bond, contract, deed or other consensual arrangement whatsoever;
 - (b) Action, appeal, arbitration, prosecution or other legal proceeding whatsoever;
 - (c) Assignment, charge, lease, mortgage, transfer or other dealing with property whatsoever;
 - (d) Loan, guarantee, indemnity or other dealing with money whatsoever;
 - (e) Approval, consent, delegation, direction, licence, Order, permit, requirement or other authority whatsoever;
 - (f) Notice; and
 - (g) Any other act, entitlement or liability in the law whatsoever.

SCHEDULE

Item	<i>Column 1 (Old Body)</i>	<i>Column 2 (Legislation)</i>	<i>Column 4 (New Body)</i>
1.	Director-General of Corrections	All Acts proclaimed after 6 October 1992	Secretary to the Department of Justice

Health Services Act 1988
BRUNSWICK COBURG COMMUNITY
HEALTH SERVICE INCORPORATED
Amalgamation

The Governor in Council on the recommendation of the Minister for Health made after receiving advice from the Secretary of the Department of Health and Community Services:

1. Under section 65 (1) of the *Health Services Act 1988* ("the Act") directs that Brunswick Community Health Centre Incorporated, Coburg Community Health Centre and Co Care Coburg Care Centre Incorporated be amalgamated;

2. Specifies 1 February 1994 as the date for the purposes of section 65 (2) of the Act and in particular as the date on which—

- (a) the incorporation of Brunswick Community Health Centre Incorporated and Co Care Coburg Care Centre Incorporated shall be cancelled;
- (b) the Coburg Community Health Centre being an unincorporated body shall cease to exist;
- (c) a new registered funded agency entitled Brunswick Coburg Community Health Service Incorporated shall come into existence as if a certificate of incorporation has been granted under the *Associations Incorporation Act 1981*;
- (d) the initial Board of Management of the new Brunswick Coburg Community Health Services Incorporated shall consist of the members named below who shall be appointed for the terms expiring on the day of the first annual general meeting of the new Brunswick Coburg Community Health Service Incorporated when the first election of members of the Board is held pursuant to its rules:

Brunswick community representatives:
Moussallam Al-Badine
Joe Caputo
Herbert Eliyathamby
Tony Helou
Jim Killeen
Nick Rozakeas.

Coburg community representatives:
Bill Kardamitsis
Jim Leslie

Gordon Perlstein
Beryl Plumridge
Mary Scott
Pauline Taylor.

Coburg Council representative:

Claire McArdle.

Brunswick Council representative:

Andy Ingham.

Brunswick Youth Network
representative:
Gerry Beaton.

3. Under section 65 (3) of the Act provides that:

- (a) the purposes of Brunswick Coburg Community Health Service Incorporated are the purposes stated in the statement of purposes approved by the Regional Director of Northern Region of the Department of Health and Community Services on 6 December 1993, as altered by Brunswick Coburg Community Health Service Incorporated from time to time in accordance with the *Associations Incorporation Act 1981*; and
- (b) the rules of Brunswick Coburg Community Health Service Incorporated are the rules contained in the copy of the rules approved by the Regional Director of the Northern Region of the Department of Health and Community Services on 6 December 1993, as altered by Brunswick Coburg Community Health Service Incorporated from time to time in accordance with the *Associations Incorporation Act 1981*.

4. Under section 65 (4) of the Act declares Brunswick Coburg Community Health Service Incorporated to be an incorporated association under the *Associations Incorporation Act 1981* with effect as from 1 February 1994.

Dated 18 January 1994

Responsible Minister:
MARIE TEHAN
Minister for Health

KATHY WILSON
Acting Clerk of the Executive Council

218 G 3 20 January 1994

Historic Buildings Act 1981 (No. 9667)
AMENDMENT OF REGISTER OF
HISTORIC BUILDINGS

Under section 14 of the *Historic Buildings Act 1981* the Governor in Council amends the Register by amending the extent of designation of Historic Building No. 975.

Former Burwood Primary School,
Burwood Road, Burwood, City of Box Hill.

(From:

1. All of the building known as the former Burwood Primary School including the original 1865 classroom, the 1883 and 1906 additions (but excluding the 1935 addition) marked B1 on Plan 602601(A) endorsed by the Chairperson, Historic Buildings Council and held by the Director, Historic Buildings Council.

2. All of the land marked L1 on Plan 602601(B) being part of the land described in Certificate of Title Volume 10043 Folio 504, part of the land described in Certificate of Title Volume 7398 Folio 1479540 and all of the land described in Certificate of Title Volume 851 Folio 170029 endorsed by the Chairperson, Historic Buildings Council and held by the Director, Historic Buildings Council.

To the extent of:

1. All of the building known as the former Burwood Primary School including the original 1865 classroom, the 1883 and 1906 additions (but excluding the 1935 addition) marked B1 on Plan 602601(A) endorsed by the Chairperson, Historic Buildings Council and held by the Director, Historic Buildings Council.

2. All of the land marked L1 on Plan 602601(B) being part of the land described in Certificate of Title Volume 10043 Folio 504 and part of the land described in Certificate of Title Volume 851 Folio 029 endorsed by the Chairperson, Historic Buildings Council and held by the Director, Historic Buildings Council.)

Dated 18 January 1994

Responsible Minister:
ROBERT MACLELLAN
Minister for Planning

KATHY WILSON
Acting Clerk of the Executive Council

Victoria Government Gazette

Historic Buildings Act 1981 (No. 9667)
AMENDMENT OF REGISTER OF
HISTORIC BUILDINGS

Under section 14 of the *Historic Buildings Act 1981* the Governor in Council amends the Register by adding Historic Building No. 1002.

Ormond Hall, Royal Victorian Institute for
the Blind, 557-563 St Kilda Road,
Melbourne, City of Melbourne.

(To the extent of:

1. All of the building known as Ormond Hall, marked B-1 on Plan No. 604909(A) signed by the Chairperson, Historic Buildings Council and held by the Director, Historic Buildings Council; and

2. All of the land marked L-1 on Plan No. 604909(A) and shown hatched in red on Plan No. 604909(B) signed by the Chairperson, Historic Buildings Council and held by the Director, Historic Buildings Council.)

Dated 18 January 1994

Responsible Minister:
ROBERT MACLELLAN
Minister for Planning

KATHY WILSON
Acting Clerk of the Executive Council

Crown Land (Reserves) Act 1978
NOTICE OF INTENTION

The Governor in Council under section 10 of the *Crown Land (Reserves) Act 1978* gives notice of intention to revoke the following temporary reservations:

CLUNES—The temporary reservation by Order in Council of 5 December 1893 of 4.71 hectares, more or less, of land in Section 7, Parish of Clunes as a site for a Sanatorium—(Rs 3693).

EILDON—The temporary reservation by Order in Council of 2 February 1988 of 1922 square metres being Crown Allotment 5E, Parish of Eildon as a site for Public Purposes (Police purposes) so far only as the portion containing 920 square metres shown as Crown Allotment 5H, Parish of Eildon on Certified Plan No. 112431 lodged in the Central Plan Office—(Rs 13692).

LILLIMUR SOUTH—The temporary reservation by Order in Council of 21 September 1927 of 3.28 hectares of land in Section 7, Township of Lillimur South, Parish of Lillimur as a site for a Public Recreation—(Rs 3525).

SMYTHESDALE—The temporary reservation by Order in Council of 25 June 1986 of 155 hectares, more or less, of land being Crown Allotment 28, Section 32, Parish of Smythesdale, for the purpose of the supply of gravel—(Rs 12899).

YARRAWONGA—The temporary reservation by Order in Council of 16 July 1886 of 29.56 hectares of land in the Township of Yarrowonga as a site for a park for the recreation and convenience of the people, revoked as to part by Orders in Council of 11 July 1892, 26 March 1957 and 19 February 1991 so far only as the portion containing 12 square metres shown as Crown Allotment 2A1, Section 87, Township of Yarrowonga, Parish of Yarrowonga as shown on Certified Plan No. 109465 lodged in the Central Plan Office—(Rs 2055).

Dated 18 February 1994

Responsible Minister:

M. A. BIRRELL

Minister for Conservation and Environment

KATHY WILSON

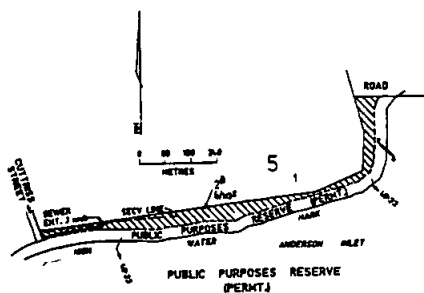
Acting Clerk of the Executive Council

Crown Land (Reserves) Act 1978
CROWN LANDS TEMPORARILY
RESERVED

The Governor in Council under section 4 of the *Crown Land (Reserves) Act 1978* temporarily reserves the following Crown lands for the purposes mentioned:

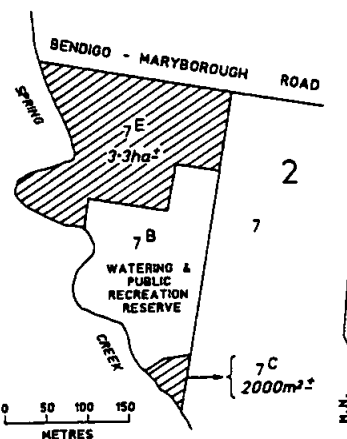
MUNICIPAL DISTRICT OF THE SHIRE OF
WOORAYL

INVERLOCH—Public Purposes, 4 hectares, more or less, being Crown Allotment 2B, Section 5, Township of Inverloch, Parish of Kirrak as indicated by hatching on plan hereunder—(117[2]) (Rs 5065).



MUNICIPAL DISTRICT OF THE RURAL
CITY OF MARONG

SHELBOURNE—Public Recreation, 3.5 hectares, more or less, being Crown Allotments 7C and 7E, Section 2, Parish of Shelbourne as indicated by hatching on plan hereunder—(S 268[3]) (Rs 3018).



TOTAL AREA OF HATCHED PORTIONS 3.5ha²

Dated 18 January 1994

Responsible Minister:

M. A. BIRRELL

Minister for Conservation and Environment

KATHY WILSON

Acting Clerk of the Executive Council

Historic Buildings Act 1981 (No. 9667)
AMENDMENT OF REGISTER OF
HISTORIC BUILDINGS

Under section 14 of the *Historic Buildings Act 1981* the Governor in Council amends the Register by removing Historic Building No. 230.

3 Cox's Garden, Williamstown.

Dated 18 January 1994

Responsible Minister:

ROBERT MACLELLAN

Minister for Planning

KATHY WILSON

Acting Clerk of the Executive Council

**Crown Land (Reserves) Act 1978
REVOCATION OF TEMPORARY
RESERVATIONS**

The Governor in Council under section 10 of the *Crown Land (Reserves) Act 1978* revokes the following temporary reservations:

ECHUCA—The temporary reservation by Order in Council of 16 March 1914 of 7082 square metres of land in Section 42A, Township of Echuca, Parish of Echuca North as a site for public purposes, revoked as to part by Order in Council of 14 January 1969, so far only as the portion containing 73.1 square metres as indicated by hatching on plan published in the *Victoria Government Gazette* on 4 November 1993—page 2991—(Rs 6175).

EUROA—The temporary reservation by Order in Council of 17 February 1873 of 4047 square metres of land in the Township of Euroa as a site for Police purposes, revoked as to part by Order in Council of 25 February 1992, so far only as the portion containing 1239 square metres shown as Crown Allotment 5B, Section 12, Township of Euroa, Parish of Euroa on Certified Plan No. 112315 lodged in the Central Plan Office—(Rs 804233).

KATAMATITE—The temporary reservation by Order in Council of 7 August 1882 of 1.214 hectares of land in the Township of Katamatite as a site for the use of the Police Department, revoked as to part by Order in Council of 2 September 1969 so far only as the portion containing 1405 square metres shown as Crown Allotment 10, Section 31, Township of Katamatite, Parish of Katamatite on Certified Plan No. 112345 lodged in the Central Plan Office—(Rs 1238).

TATURA—The temporary reservation by Order in Council of 8 November 1904 of 7234 square metres of land in the Township of Tatura, Parish of Toolamba West as a site for Police purposes, revoked as to part by various Orders, so far only as the portion containing 1221 square metres shown as Crown Allotment 11D, Section B, Township of Tatura on Certified Plan No. 112367 lodged in the Central Plan Office—(Rs 1062).

Dated 18 January 1994

Responsible Minister:

M. A. BIRRELL

Minister for Conservation and Environment

KATHY WILSON

Acting Clerk of the Executive Council

**Crown Land (Reserves) Act 1978
CROWN LANDS PERMANENTLY
RESERVED**

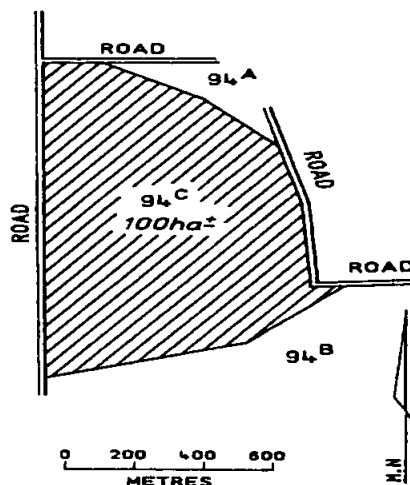
The Governor in Council under sections 4 and 7 of the *Crown Land (Reserves) Act 1978* permanently reserves for the purposes mentioned and also nominates as areas for which consent of the person or manager administering or managing the lands is required before work may be done on those lands in accordance with the *Mineral Resources Development Act 1990*, the following Crown lands:

**MUNICIPAL DISTRICT OF THE SHIRE OF
DUNMUNKLE**

ASHENS—Management of wildlife, 30.14 hectares being Crown Allotment 217A, Parish of Ashens as shown on Certified Plan No. 110366 lodged in the Central Plan Office—(Rs 35123).

**MUNICIPAL DISTRICT OF THE SHIRE OF
ARAPILES**

CARCHAP—Management of wildlife, 100 hectares, more or less, being Crown Allotment 94C, Parish of Carchap as indicated by hatching on plan hereunder—(C 421[3]) (Rs 12689).

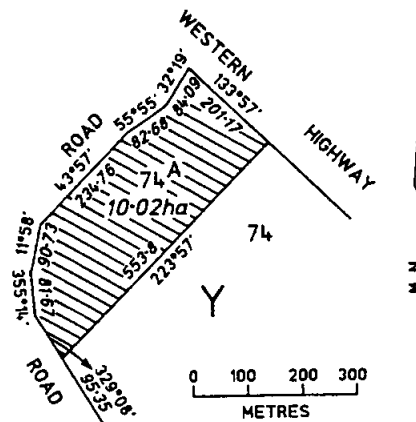
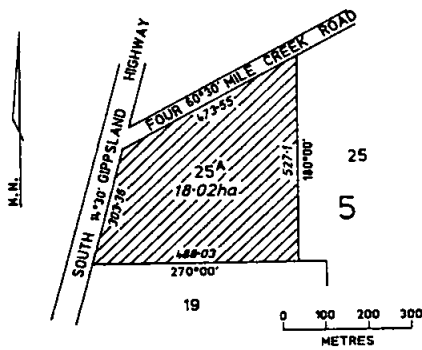


MUNICIPAL DISTRICT OF THE SHIRE OF ALBERTON

MUNICIPAL DISTRICT OF THE SHIRE OF STAWELL

DARRIMAN—Conservation of an area of natural interest, 18.02 hectares being Crown Allotment 25A, Section 5, Parish of Darriman as indicated by hatching on plan hereunder—(2497) (14-6616).

MOKEPILLY—Conservation of an area of natural interest, 10.02 hectares being Crown Allotment 74A, Section Y, Parish of Mokepilly as indicated by hatching on plan hereunder—(3140) (Rs 2698).

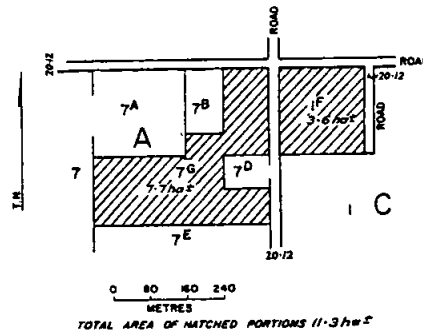
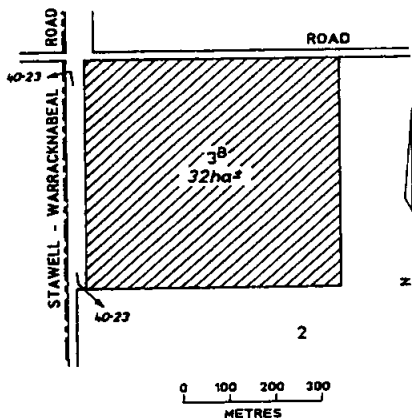


MUNICIPAL DISTRICT OF THE SHIRE OF DUNMUNKLE

MUNICIPAL DISTRICT OF THE SHIRE OF DUNMUNKLE

LALLAT—Management of wildlife, 32 hectares, more or less, being Crown Allotment 3B, Parish of Lallat as indicated by hatching on plan hereunder—(L 151[8]) (Rs 35127).

RICH AVON WEST—Conservation of an area of natural interest, 11.3 hectares, more or less, being Crown Allotment 7G, Section A and Crown Allotment 1F, Section C, Parish of Rich Avon West as indicated by hatching on plan hereunder—(R 75[10]) (Rs 14189).



Responsible Minister:
M. A. BIRRELL
Minister for Conservation and Environment
KATHY WILSON
Acting Clerk of the Executive Council

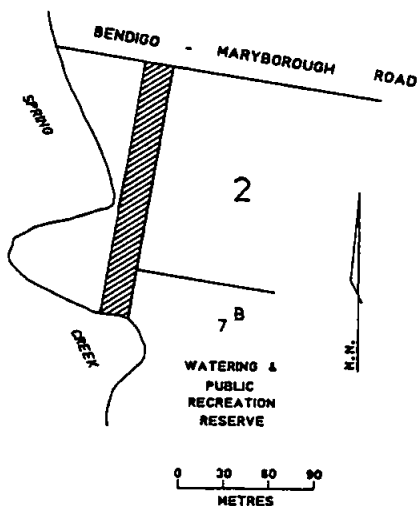
222 G 3 20 January 1994

Land Act 1958
UNUSED ROADS CLOSED

The Governor in Council under section 349 of the *Land Act 1958* and with the consent in writing of the municipality concerned closes the following unused road:

MUNICIPAL DISTRICT OF THE RURAL CITY OF MARONG

SHELBOURNE—The road in the Parish of Shelbourne as indicated by hatching on plan hereunder—(S 268[3]) (Rs 3018).



Dated 18 January 1994

Responsible Minister:

M. A. BIRRELL
Minister for Conservation and Environment

KATHY WILSON
Acting Clerk of the Executive Council

Crown Land (Reserves) Act 1978
BALLARAT SCHOOL OF MINES AND INDUSTRIES

The Governor in Council under section 12 of the *Crown Land (Reserves) Act 1978*, appoints The School of Mines and Industries Ballarat Limited as trustee of—

- (a) the land being Crown Allotment 1, Section 9A, City of Ballaarat, Parish of Ballaarat permanently reserved as a

Victoria Government Gazette

site for a School of Mines by Order in Council of 7 July 1884; and

- (b) the land being Crown Allotment 2, Section 9A, City of Ballaarat, Parish of Ballaarat permanently reserved as a site for a School of Mines by Order in Council of 9 July 1894—

in the place of Sir William John Clarke, John Warrington Rogers, the Right Reverend Samuel Thornton, Andrew Anderson and James Millhinch Bickett (all deceased)—(Rs 380).

Dated 18 January 1994

Responsible Minister:

M. A. BIRRELL
Minister for Conservation and Environment

KATHY WILSON
Acting Clerk of the Executive Council

Crown Land (Reserves) Act 1978
NOTICE OF INTENTION

The Governor in Council under section 10 of the *Crown Land (Reserves) Act 1978* gives notice of intention to revoke the following temporary reservations:

CONNWARREN—The temporary reservation by Order in Council of 26 August 1940 of 4.05 hectares of land in the Parish of Connewarren as a site for a Rubbish Depot—(Rs 5085).

MEEREK—The temporary reservation by Order in Council of 7 February 1881 of 2.02 hectares of land in the Parish of Meereek as a site for public purposes (State School)—(Rs 2403).

Dated 18 January 1994

Responsible Minister:

M. A. BIRRELL
Minister for Conservation and Environment

KATHY WILSON
Acting Clerk of the Executive Council

Crown Land (Reserves) Act 1978
REVOCATION OF TEMPORARY RESERVATIONS

The Governor in Council under section 10 of the *Crown Land (Reserves) Act 1978* revokes the following temporary reservations:

EUROA—The temporary reservation for railway purposes by Order in Council of 23 November 1868 of the Crown lands comprised within the limits of deviation of the surveyed

line of railway from Melbourne to Belvoir so far only as the portion containing 2480 square metres, being Crown Allotments 7, 8, 9 and 10, Section 40, Township of Euroa, Parish of Euroa as shown on Certified Plan No. 112283 lodged in the Central Plan Office—(GL 17930).

FRANKSTON—The temporary reservation by Order in Council of 2 August 1949 of 1771 square metres, more or less, of land in Section 4, Township of Frankston, Parish of Frankston as a site for Police purposes—(Rs 6363).

FRANKSTON—The temporary reservation by Order in Council of 21 January 1975 of 2461 square metres of land being Crown Allotment 10A, Section 2, Township of Frankston, Parish of Frankston as a site for Public Purposes (Public Buildings)—(Rs 10027).

GOROKE—The temporary reservation by Order in Council of 9 May 1972 of 2200 square metres of land in Section 4A, Township of Goroke, Parish of Goroke, as a site for Public Purposes (Swimming Pool) revoked as to part by Order in Council of 15 December 1981 so far as the balance remaining containing 1697 square metres—(Rs 708).

GRACEDALE—The temporary reservation by Order in Council of 30 August 1955 of 2.023 hectares of land in the Parish of Gracedale as a site for the purposes of the Forests Acts—(Rs 7382).

HOPETOUN—The temporary reservation by Order in Council of 21 January 1986 of 1012 square metres of land being Crown Allotment 4, Township of Hopetoun, Parish of Goyura as a site for a Court House—(Rs 12967).

LILLIPUT—The temporary reservation by Order in Council of 26 February 1918 of 4047 square metres of land in Section K, Parish of Lilliput as a site for Water Supply purposes—(P 202018).

LONGWARRY—The temporary reservation for railway purposes by Order in Council of 23 November 1868 of the Crown lands comprised within the limits of deviation of the surveyed line of railway from Melbourne to Sale so far only as the portions containing 1.0892 hectares shown as Crown Allotments 35 and 36, Section 1, Township of Longwarry, Parish of Drouin

West on Certified Plan Nos 112368 and 112364 respectively and lodged in the Central Plan Office—(GL 17977).

Dated 18 January 1994

Responsible Minister:

M. A. BIRRELL

Minister for Conservation and Environment

KATHY WILSON

Acting Clerk of the Executive Council

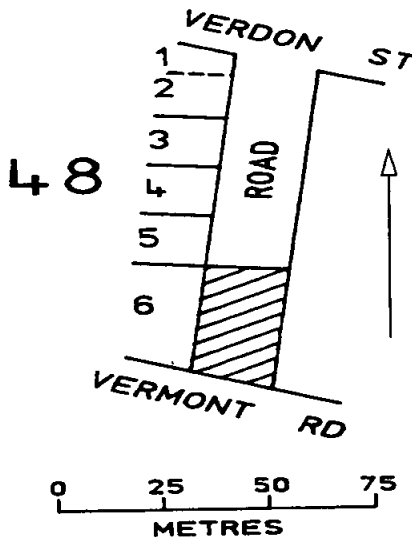
Land Act 1958

UNUSED ROADS CLOSED

The Governor in Council under section 349 of the *Land Act 1958* and with the consent in writing of the municipality concerned closes the following unused road:

MUNICIPAL DISTRICT OF SHIRE OF GRENVILLE

SMYTHESDALE—The road in the Township of Smythesdale as indicated by hatching on plan hereunder—(S 297(6) (J 22491).



Dated 18 January 1994

Responsible Minister:

M. A. BIRRELL

Minister for Conservation and Environment

KATHY WILSON

Acting Clerk of the Executive Council

**Land Act 1958
UNUSED ROADS CLOSED**

The Governor in Council under section 349 of the *Land Act 1958* and with the consents in writing of the municipalities concerned and the adjoining owners closes the following unused roads:

**MUNICIPAL DISTRICT OF THE CITY OF
BALLARAT**

BALLARAT—The road in the Township of Ballarat, Parish of Ballarat shown as Crown Allotment 9A, Section 96 on Certified Plan No. 112357 lodged in the Central Plan Office—(92-1043).

**MUNICIPAL DISTRICT OF THE CITY OF
CASTLEMAINE**

CASTLEMAINE—The road in the Township of Castlemaine, Parish of Castlemaine shown as Crown Allotment 9A, Section 60 on Certified Plan No. 112180 lodged in the Central Plan Office—(L6-4013).

**MUNICIPAL DISTRICT OF THE CITY OF
WHITTLESEA**

EPPING—The road in the Township of Epping, Parish of Wollert, shown as Crown Allotments 6 and 7, Section 35, on Certified Plan No. 111589 lodged in the Central Plan Office—(GL 17957).

**MUNICIPAL DISTRICT OF THE SHIRE OF
ORBOST**

NOWA NOWA SOUTH—The road in the Parish of Nowa Nowa South shown as Crown Allotment 4A, Section A on Certified Plan No. 111625 lodged in the Central Plan Office—(L9-4444).

**MUNICIPAL DISTRICT OF THE SHIRE OF
WINCHELSEA**

YAN YAN GURT—The road in the Parish of Yan Yan Gurt shown as Crown Allotment 73L, on Certified Plan No. 111949 lodged in the Central Plan Office—(UR 63884).

Dated 18 January 1994

Responsible Minister:

M. A. BIRRELL

Minister for Conservation and Environment

KATHY WILSON

Acting Clerk of the Executive Council

**Crown Land (Reserves) Act 1978
CROWN LANDS TEMPORARILY
RESERVED**

The Governor in Council under section 4 of the *Crown Land (Reserves) Act 1978* temporarily reserves the following Crown lands for the purposes mentioned—

**MUNICIPAL DISTRICT OF THE CITY OF
MELBOURNE**

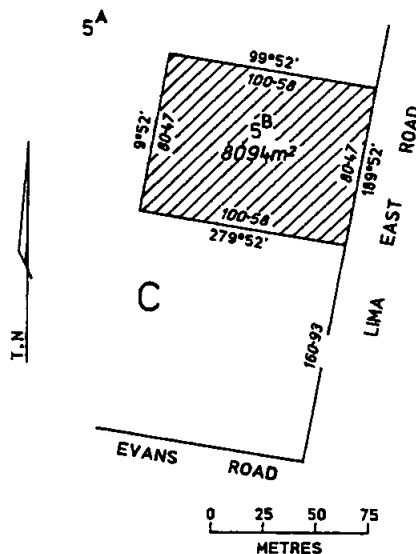
DOUTTA GALLA—Public recreation, 2960 square metres being Crown Allotment 8E, Parish of Douutta Galla as shown on Certified Plan No. 110807 lodged in the Central Plan Office—(Rs 37041).

**MUNICIPAL DISTRICT OF THE SHIRE OF
DUNDAS**

HAMILTON SOUTH—Public park and recreation, 225 square metres being Crown Allotment 22B, Section C, Parish of Hamilton South as shown on Certified Plan No. 104708 lodged in the Central Plan Office—(Rs 3329).

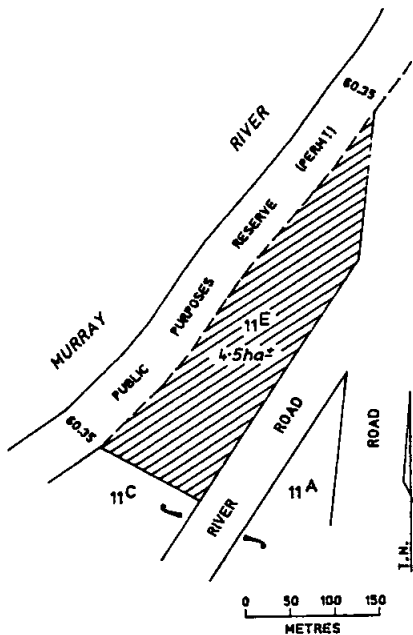
**MUNICIPAL DISTRICT OF THE SHIRE OF
BENALLA**

LIMA—Community purposes, 8094 square metres being Crown Allotment 5B, Section C, Parish of Lima as indicated by hatching on plan hereunder—(L 153[6]) (08/04297).



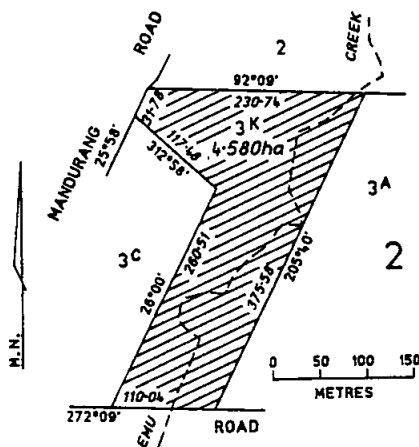
MUNICIPAL DISTRICT OF THE SHIRE OF MILDURA

MULLROO—Public purposes, 4.5 hectares, more or less, being Crown Allotment 11E, Parish of Mullroo as indicated by hatching on plan hereunder—(M 499[1]) (Rs 14380).



MUNICIPAL DISTRICT OF THE SHIRE OF STRATHFIELDSAYE

SEDGWICK—Conservation of an area of natural interest, 4.580 hectares being Crown Allotment 3K, Section 2, Parish of Sedgwick as indicated by hatching on plan hereunder—(S 253[3]) (06/11674)



Dated 18 January 1994

Responsible Minister:

M. A. BIRRELL

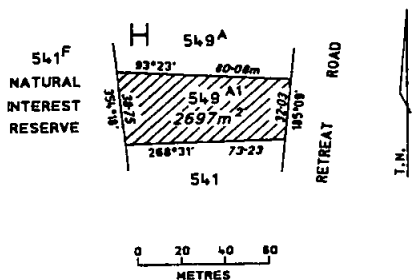
Minister for Conservation and Environment

KATHY WILSON

Acting Clerk of the Executive Council

MUNICIPAL DISTRICT OF THE SHIRE OF STRATHFIELDSAYE

SANDHURST—Conservation of an area of natural interest, 2697 square metres being Crown Allotment 549A1, Section H, Parish of Sandhurst as indicated by hatching on plan hereunder—(S 371[47]) (Rs 11690).



Crown Land (Reserves) Act 1978

NOTICE OF INTENTION

The Governor in Council under section 10 of the *Crown Land (Reserves) Act 1978* gives notice of intention to revoke the following temporary reservations:

CASTLEMAINE—The temporary reservation by Order in Council of 23 March 1954 of 32 hectares of land in the Township of Castlemaine, Parish of Castlemaine as a site for public recreation, tourist camping and public park purposes, revoked as to part by Orders in Council of 13 November 1956 and 10 September 1968 so far as the balance remaining containing 28.15 hectares—(Rs 177).

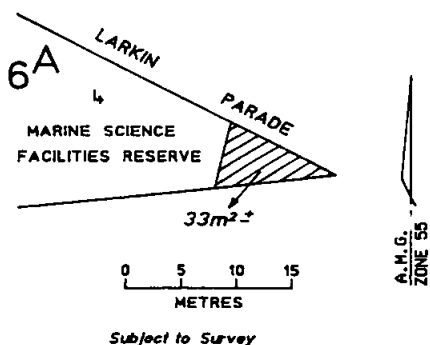
CHILLINGOLLAH—The temporary reservation by Order in Council of 11 September 1930 of 4.047 hectares of land adjoining Crown

Allotment 18, Parish of Chillingollah as a site for a Sanitary Depot—(Rs 431).

MARMAL—The temporary reservation by Order in Council of 21 October 1913 of 7562 square metres of land being Crown Allotment 40A, Section 2, Parish of Marmal as a site for a State School—(P 132500).

RED CLIFFS—The temporary reservation by Order in Council of 22 January 1946 of 8296 square metres of land in Section 10 at Red Cliffs, Parish of Mildura as a site for Public Gardens and Swimming Pool so far only as the purpose of Public Gardens—(RS 5716).

QUEENSCLIFF—The temporary reservation by Order in Council of 16 October 1979 of 2.6 hectares, more or less of land being Crown Allotment 4, Section 6A, Township of Queenscliff, Parish of Paywit as a site for public purposes (Marine Science Facilities), revoked as to part by Order in Council of 8 May 1984 and 3 November 1993, so far only as the portion containing 33 square metres, more or less, as indicated by hatching on plan hereunder—(Q 34[5]) (Rs 10825).



SEBASTOPOL—The temporary reservation by Order in Council of 18 June 1969 of 1012 square metres of land in Section 11, Township of Sebastopol, Parish of Ballarat as a site for Public Purposes (Purposes of Department of Agriculture)—(Rs 9178).

SEBASTOPOL—The temporary reservation by Order in Council of 19 February 1974 of 506 square metres of land in Section 11, Township of Sebastopol, Parish of Ballarat as a site for Public Purposes (Purposes of Department of Agriculture)—(Rs 9178).

SPRINGHURST—The temporary reservation by Order in Council of 9 December 1885 of 29.09 hectares of land in the Township of Springhurst, Parish of Botherambo as a site for public recreation, revoked as to part by Orders in Council of 26 May 1970 and 21 July 1987 and the temporary reservation by Order in Council of 13 September 1983 of the remaining area of 27.78 hectares, more or less for the additional purposes of a public hall, revoked as to part by said Order of 21 July 1987, so far only as the portion containing 483 square metres shown as Parcel No. 10 on Roads Corporation Plan SP 16852B—(Rs 610).

YEA—The temporary reservation by Order in Council of 21 December 1868 of 4047 square metres of land being Crown Allotment 12, Section 8, Township of Yea, as a site for Police purposes, revoked as to part by Order in Council of 3 October 1989 so far only as the portion containing 780 square metres shown as Crown Allotment 12B, Section 8, Township of Yea, Parish of Yea on Certified Plan No. 112494 lodged in the Central Plan Office—(Rs 14098).

Dated 18 January 1994

Responsible Minister:

M. A. BIRRELL

Minister for Conservation and Environment

KATHY WILSON

Acting Clerk of the Executive Council

Land Act 1958

UNUSED ROAD CLOSED

The Governor in Council under section 349 of the *Land Act 1958* and with the consent in writing of the municipality concerned closes the following unused road:

MUNICIPAL DISTRICT OF THE SHIRE OF STRATHFIELDSAYE

SANDHURST—The road in the Parish of Sandhurst shown as Crown Allotment 260Y4, Section H on Certified Plan No. 112147 lodged in the Central Plan Office—(L6-4898).

Dated 18 January 1994

Responsible Minister:

M. A. BIRRELL

Minister for Conservation and Environment

KATHY WILSON

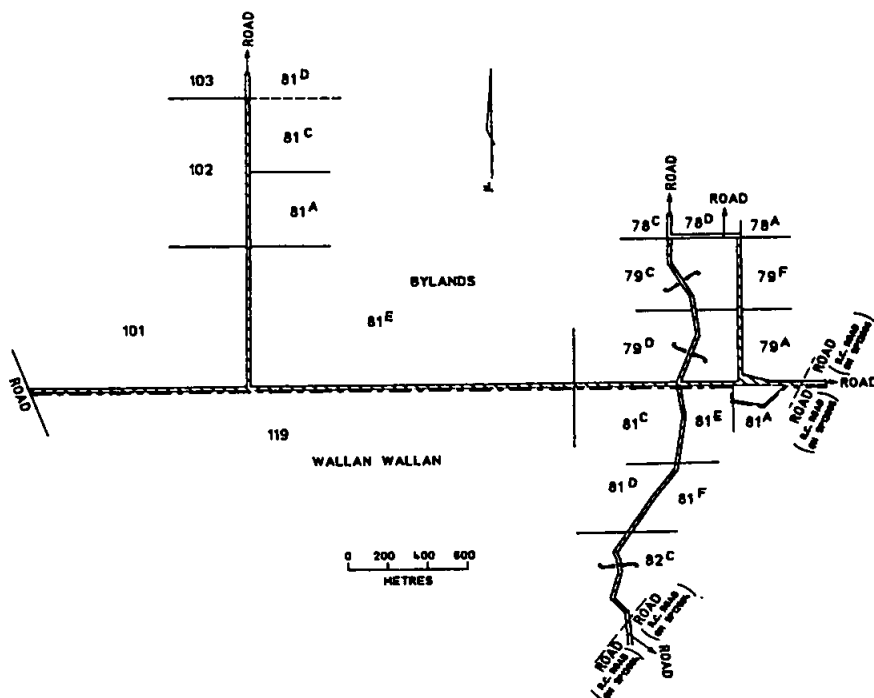
Acting Clerk of the Executive Council

Land Act 1958
UNUSED ROADS CLOSED

The Governor in Council under section 349 of the *Land Act 1958* and with the consents in writing of the municipalities concerned and the adjoining owners closes the following unused roads:

MUNICIPAL DISTRICT OF THE SHIRE OF KILMORE

BYLANDS AND WALLAN WALLAN—The roads in the Parishes of Bylands and Wallan Wallan as indicated by hatching on plan hereunder—(B 563[3] and W 24[5]) (L7-4498).



MUNICIPAL DISTRICT OF THE SHIRE OF BARRABOOL

JAN JUC—The road in the Parish of Jan Juc shown as Crown Allotment 49D on Certified Plan No. 112459 lodged in the Central Plan Office—(UR 86394).

MUNICIPAL DISTRICT OF THE SHIRE OF MORWELL

MARYVALE—The road in the Parish of Maryvale shown as Crown Allotment 29A on Certified Plan No. 112040 lodged in the Central Plan Office—(L10-3371).

MUNICIPAL DISTRICT OF THE SHIRE OF AVON

STRATFORD—The road in the Township of Stratford shown as Crown Allotment 1A, Section 28 on Certified Plan No. 112491 lodged in the Central Plan Office—(L10-4506).

Dated 18 January 1994

Responsible Minister:

M. A. BIRRELL

Minister for Conservation and Environment

KATHY WILSON

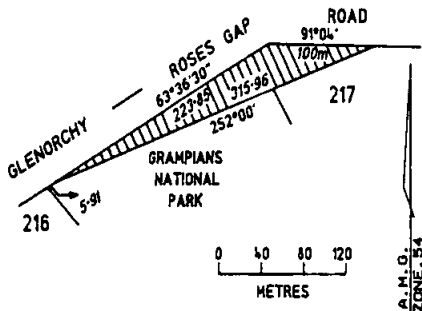
Acting Clerk of the Executive Council

Land Act 1958
UNUSED ROAD CLOSED

The Governor in Council under section 349 of the *Land Act 1958* and with the consent in writing of the municipality concerned and the adjoining owner closes the following unused road:

MUNICIPAL DISTRICT OF THE SHIRE OF WIMMERA

LED COURT—The road in the Parish of Ledcourt as indicated by hatching on plan hereunder—(L 117(5)) (L4-4803).



Dated 18 January 1994

Responsible Minister:

M. A. BIRRELL

Minister for Conservation and Environment

KATHY WILSON

Acting Clerk of the Executive Council

Crown Land (Reserves) Act 1978
NOTICE OF INTENTION

The Governor in Council under section 10 of the *Crown Land (Reserves) Act 1978* gives notice of intention to revoke the following temporary reservations:

KOONDROOK—The temporary reservation by Order in Council of 20 November 1882 of 2.43 hectares of land in the Township of Koondrook (formerly Parish of Murrabit) as a site for a Cemetery—(06/7567)

WERRIBEE—The temporary reservation by Order in Council of 15 October 1957 of 1.416 hectares, more or less, of land in the Township of Werribee as a site for Hospital purposes, so far only as the portion containing 113.6 square metres shown as Crown Allotments 2A and 2B,

Township of Werribee, Parish of Deutgam on Certified Plan No. 112464 lodged in the Central Plan Office—(Rs 7684).

Dated 18 January 1994

Responsible Minister:

M. A. BIRRELL

Minister for Conservation and Environment

KATHY WILSON

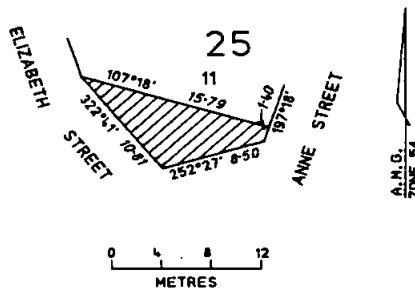
Acting Clerk of the Executive Council

Land Act 1958
UNUSED ROAD CLOSED

The Governor in Council under section 349 of the *Land Act 1958* and with the consent in writing of the municipality concerned closes the following unused road:

MUNICIPAL DISTRICT OF THE SHIRE OF KOWREE

EDENHOPE—The road in the Township of Edenhope as indicated by hatching on plan hereunder—(E 91(4)) (02-5591).



Dated 18 January 1994

Responsible Minister:

M. A. BIRRELL

Minister for Conservation and Environment

KATHY WILSON

Acting Clerk of the Executive Council

**NOTICE OF MAKING AND AVAILABILITY
OF STATUTORY RULES**

In pursuance of the provisions of the *Subordinate Legislation Act 1962* and the Regulations made thereunder notice is given of the making and availability of the following Statutory Rules:

Note: The date specified after each Statutory Rule is the date it was first obtainable from—
The Law Printer
28 Queensbridge Street, South Melbourne, 3205
Tel: 242 4600

					<i>State Electricity Commission Act 1958</i>	
243/1993	State	Electricity Commission (Amendment) Regulations 1993		19 January 1994		Code A
					<i>State Electricity Commission Act 1958</i>	
245/1993		Electrical Works Protection (Amendment) Regulations 1993		18 January 1994		Code A
					<i>State Electricity Commission Act 1958</i>	
246/1993	State	Electricity Commission (Motor Boating) (Amendment) Regulations 1993		18 January 1994		Code A
					<i>State Electricity Commission Act 1958</i>	
237/1993	Business Names (Amendment) Regulations 1993	<i>Business Names Act 1962</i>		17 January 1994		Code A
					<i>State Electricity Commission Act 1958</i>	
239/1993	Extractive Industries (Amendment) Regulations 1993	<i>Extractive Industries Act 1966</i>		18 January 1994		Code A
					<i>State Electricity Commission Act 1958</i>	
240/1993	State	Electricity Commission (Licensing of Electrical Mechanics) (Amendment) Regulations 1993		18 January 1994		Code A
					<i>State Electricity Commission Act 1958</i>	
241/1993	State	Electricity Commission (Licensing of Electrical Mechanics Exemptions) (Amendment) Regulations 1993		19 January 1994		Code A
					<i>State Electricity Commission Act 1958</i>	
242/1993	State	Electricity Commission (Registration of Electrical Contractors) (Amendment) Regulations 1993		18 January 1994		Code A
					<i>State Electricity Commission Act 1958</i>	
247/1993	Electricity Supply and Construction (Amendment) Regulations 1993	<i>State Electricity Commission Act 1958</i>		18 January 1994		Code A
					<i>Electric Light and Power Act 1958</i>	
					<i>State Electricity Commission Act 1958</i>	
249/1993	Electricity Supply Regulations (Application for Orders) (Amendment) Regulations 1993			18 January 1994		Code A
					<i>State Electricity Commission Act 1958</i>	
250/1993	Coal Briquette (Use) (Amendment) Regulations 1993			18 January 1994		Code A
					<i>State Electricity Commission Act 1958</i>	
252/1993	State	Electricity Commission (Energy Efficiency Labelling) (Refrigerative Air Conditioners) (Amendment) Regulations 1993		18 January 1994		Code A

230 G 3	20 January 1994		<i>Victoria Government Gazette</i>	
		<i>State Electricity Commission Act 1958</i>	<i>Boilers and Pressure Vessels Act 1970</i>	
253/1993	State	Electricity Commission (Energy Efficiency Labelling (Rotary Clothes Dryers) (Amendment) Regulations 1993	259/1993	Boilers and Pressure Vessels (General) (Amendment) Regulations 1993
			18 January 1994	Code A
19 January 1994		Code A	<i>Building Control Act 1981</i>	
		<i>State Electricity Commission Act 1958</i>	260/1993	Plumbers Gasfitters and Drainers Registration Board (Amendment) Regulations 1993
254/1993	State	Electricity Commission (Energy Efficiency Labelling) (Clothes Washing Machines) (Amendment) Regulations 1993	18 January 1994	Code A
18 January 1994		Code A	<i>Health Act 1958</i>	
		<i>State Electricity Commission Act 1958</i>	261/1993	Health (Public Buildings) (Amendment) Regulations 1993
255/1993	State	Electricity Commission (Energy Efficiency Labelling) (Dishwashers for Domestic Use) (Amendment) Regulations 1993	18 January 1994	Code A
19 January 1994		Code A	<i>Metropolitan Fire Brigades Act 1958</i>	
		<i>State Electricity Commission Act 1958</i>	262/1993	Metropolitan Fire Brigades (General) (Fees) Regulations 1993
256/1993	State	Electricity Commission (Energy Efficiency Labelling) (Amendment) Regulations 1993	18 January 1994	Code A
18 January 1994		Code A	<i>Country Fire Authority Act 1958</i>	
		<i>State Electricity Commission Act 1958</i>	263/1993	Country Fire Authority (Charges) Regulations 1993
257/1993	Electrical Approvals Board (Amendment) Regulations 1993		18 January 1994	Code A
18 January 1994		Code A	<i>Transport Act 1983</i>	
		<i>State Electricity Commission Act 1958</i>	265/1993	Transport (Consequential Amendments) Regulations 1993
258/1993	Hospitals and Charities (Fees) (Revocation) Regulations 1993		19 January 1994	Code A
18 January 1994		Code A	<i>Road Safety Act 1986</i>	
		<i>Health Services Act 1988</i>	266/1993	Road Safety (Vehicles) (Assignment) Regulations 1993
259/1993	Liquor Control (Licence and Permit Fees) Regulations 1993		19 January 1994	Code A
18 January 1994		Code A	<i>Road Safety Act 1986</i>	
		<i>Health Services Act 1988</i>	267/1993	Road Safety (Procedures) (Infringements) Regulations 1993
260/1993	Liquor Control (Licence and Permit Fees) Regulations 1993		18 January 1994	Code A
18 January 1994		Code A	<i>Liquor Control Act 1987</i>	
		<i>Health Services Act 1988</i>	269/1993	Liquor Control (Licence and Permit Fees) Regulations 1993
261/1993	Liquor Control (Licence and Permit Fees) Regulations 1993		19 January 1994	Code A
18 January 1994		Code A		

*Liquor Control Act
1987*270/1993 Liquor Control (Restricted
Club Fee) Regulations
1993

18 January 1994 Code A

*Business Franchise
(Tobacco) Act 1974*273/1993 Business Franchise
(Tobacco and Petroleum
Products) (Refund
Application)
Regulations 1993

19 January 1994 Code A

*Financial Institutions
Duty Act 1982*274/1993 Financial Institutions Duty
(Refund Application)
Regulations 1993

19 January 1994 Code A

*Land Tax Act 1958*275/1993 Land Tax (Refund
Application)
Regulations 1993

18 January 1994 Code A

*Pay-roll Tax Act 1971*277/1993 Pay-roll Tax (Refund
Application)
Regulations 1993

18 January 1994 Code A

*Stamps Act 1958*278/1993 Stamps (Refund
Application)
Regulations 1993

19 January 1994 Code A

*Royal Botanic Gardens
Act 1991*1/1994 Royal Botanic Gardens
Regulations 1994

18 January 1994 Code A

The retail prices and price codes below will apply from 2 August 1993 to the following products: Acts (New, Reissue and Reprint), Statutory Rules (New, Reissue and Reprint), Parliamentary Papers, Bills and Reports, Special and Periodical Gazettes, and Industrial Awards.

Price Code	No. of Pages (Including cover and blank pages)	Price
A	1-16	\$2.70
B	17-32	\$4.00
C	33-48	\$5.50
D	49-96	\$8.50
E	97-144	\$11.00
F	145-192	\$13.00
G	193-240	\$15.00
H	241-288	\$16.00
I	289-352	\$18.00
J	353-416	\$21.00
K	417-480	\$24.00
L	481-544	\$28.00

A set retail price per issue will apply from 2 August 1993 to:

Government Gazette (General) \$1.65 per issue
Hansard (Weekly) \$2.70 per issue

CONTENTS

	Page
Appointments	215
Courts	214
Estates of Deceased Persons	123
Government and Outer Budget Sector Agencies Notices	131
Notice of Making of Statutory Rules	229
Orders in Council—	
Acts—Administrative Arrangements; Health Services; Historic Buildings; Crown Land (Reserves); Land	216
Private Advertisements	123
Proclamations	129
Public Half-Holidays	134

A Victorian Government Publication

Published by
THE LAW PRINTER
 a business unit of
 Printing and Publishing Services Victoria (PPSV),
 Melbourne Victoria Australia

© State of Victoria 1994

This publication is copyright. No parts may be reproduced
 by any process except in accordance with the provisions
 of the Copyright Act.

Address all inquiries to the Government Printer
 for the State of Victoria

PO Box 292 South Melbourne 3205 Victoria Australia
 ISSN 0819-5471

L. V. North, Government Printer Melbourne

Mail and Bulk Order Sales

The Law Printer
 PO Box 292 South Melbourne 3205
 28 Queensbridge Street, South Melbourne
 Telephone inquiries (03) 242 4600
 Fax (03) 242 4699

Counter Sales

The Law Printer Bookshop
 28 Queensbridge Street, South Melbourne
 Information Victoria Bookshop
 318 Lt. Bourke Street Melbourne 3000
 Telephone inquiries (03) 651 4100

Recommended Retail Price \$1.65

ISBN 0-7306-4467-7



9 780730 644675