



Victoria Government Gazette

No. G 32 Thursday 11 August 1994

GENERAL

GOVERNMENT AND OUTER SECTOR BUDGET AGENCIES PLEASE NOTE:

WIN-FAX IS HERE !!!

The Law Printer is pleased to announce that the new technology WIN-FAX has been fully tested and ready to be implemented. All copy for advertisements from 16 August 1994 and after will be required in facsimile format.

To ensure that material received can be reproduced, and that errors are minimised, the following guidelines are to be observed when submitting material by fax.

- **Fax number (03) 242 4630**
Use this fax number only for material for Government Gazette.
- **Fax resolution**
Material sent by fax should be transmitted using Fine resolution (200 dots per inch by 200 dpi). Normal resolution is unacceptable.
- **Font Size**
Use 12 point (10 pitch) or larger.
- **Font Style**
Clear plain font styles, such as Helvetica, should be used.
- **Graphics**
Line drawings should be transmitted as large as possible to ensure clarity. Drawings up to A4 size sent by fax using Fine resolution provide a good quality for reproduction.
- **Avoid**
Italics, underlining, and full justification.
- **Ensure document is square when sending**
Documents that are sent skewed are difficult to read and process.

Please contact Karen Gust, Government Gazette Officer, on telephone (03) 242 4605 if you need any advice or assistance.

Sample of Style (typeface shown as actual size)

Stamps Act 1958 **NOTICE UNDER SECTION 40A**

Pursuant to section 40A of the **Stamps Act 1958** I hereby declare:
Citibank Savings Limited of 1 Margaret Street, Sydney, NSW (No. AP181);
and Citibank Limited of 1 Margaret Street, Sydney, NSW (No. AP182). to be 'Authorised Persons' in relation to the stamping of Mortgages, Bonds, Debentures or Covenants and Deeds of any kind, to which Division 3 of Part II of the **Stamps Act 1958** applies.

ALAN R. STOCKDALE
Treasurer

NOTE: If the material does not conform to the abovementioned requirements your advertisement will NOT be published.

GENERAL GAZETTE

Copy to: Karen Gust, Government Gazette Officer
 THE LAW PRINTER
 28 Queensbridge Street, South Melbourne
 (PO Box 292 South Melbourne 3205)
 DX19, Melbourne
 Telephone inquiries (03) 2424605
 Fax No. (03) 2424630 only.

Advertising Rates and Payment**Private Notices**

Payment must be received in advance with advertisement details.

30 cents per word—Full page \$180.00

An additional cost must be included in prepayment if a copy of the gazette is required. Cheques should be made payable to The Law Printer.

Government and Outer Budget Sector Notices

Not required to pre-pay

Advertisements must be faxed, and a cover sheet should be used, marked to the attention of the Gazette Coordinator.

Single column x cm/part cm \$2.65

Double column x cm/part cm \$5.30

Full page \$111.00

Copy Deadline: 11.00 a.m. Monday—(Private)

9.30 a.m. Tuesday—(Government and Outer Budget Sector)

Copy Prices—Page

—Certified \$1.50

—Gazette \$3.50

—Gazette \$3.20

(All prices include Postage)

Advertisers should note:

- Late copy received at THE LAW PRINTER after deadlines will be placed in the following issue of VGG, irrespective of any date/s mentioned in the copy (unless otherwise advised).

- Proofs will be supplied only when requested or at the direction of the Gazette Officer.

- No additions or amendments to material for publication will be accepted by telephone.

- Departments are requested not to lodge Executive Council papers for gazette unless a copy is provided with the Governor or Clerks signature on the relevant document.

- Government and Outer Budget Sector Agencies Please note:

To ensure that material received can be reproduced, and that errors are minimised, the following guidelines are to be observed when submitting material by fax.

Fax Number (03) 242 4630

Use this fax number only for material for the Government Gazette.

Fax resolution

Material sent by fax should be transmitted using Fine resolution (200 dots per inch by 200 dpi). Normal resolution is unacceptable.

Font Size

Use 12 point (10 pitch) or larger.

Font Style

Clear plain font styles, such as Helvetica, should be used.

Graphics

Line drawings should be transmitted as large as possible to ensure clarity. Drawings up to A4 size sent by fax using Fine resolution provide a good quality for reproduction.

Avoid

Italics, underlining, and full justification.

Ensure document is square when sending

Documents that are sent skewed are difficult to read and process.

If material does not meet above requirements your advertisement may not be published.

PERIODICAL AND SPECIAL GAZETTES

Copy to: Juanita Frantz, Legislative Officer
 THE LAW PRINTER
 28 Queensbridge Street, South Melbourne
 (PO Box 292 South Melbourne 3205)
 DX19, Melbourne
 Telephone inquiries (03) 2424610
 Fax No. (03) 2424630 only.

Advertising Rates and Payment**Private Notices****Periodical Gazette**

Full page \$180.00

Special Gazette

Full page \$360.00

Payment must be received in advance with notice details.

Government and Outer Budget Sector**Periodical Gazette**

Full page \$115.50

Special Gazette

Full page \$233.00

RETAIL SALES AND SUBSCRIPTIONS

Copies of the Victorian Government Gazette can be purchased from the THE LAW PRINTER over the counter, by mail or via subscription.

Over the counter sales can be made at 28 Queensbridge Street, South Melbourne. Mail orders with accompanying payment can be directed to PO Box 292, South Melbourne 3205.

VGG is available by three subscription services:

General and Special—\$165.00 each year

General, Special and Periodical—\$220.00 each year

Periodical—\$110.00 each year

Subscriptions are payable in advance and accepted for a period of one year. All subscriptions are on a firm basis and refunds for cancellations will not be given.

All payments should be made payable to THE LAW PRINTER. Subscription inquiries (03) 2424600, Mail Order inquiries (03) 242 4600, Fax (03) 242 4699.

INDEX TO PRIVATE ADVERTISERS

A		R	
Aitken Walker & Strachan	2175	Rennick & Gaynor	2176
Andrew G. J. Rowan	2177	Rigby Cooke	2173, 2177
Anthony Gerald McElroy	2172		
Armstrong Collins & Delacy	2176	S	
		Sale by the Sheriff	2178
B		Septimus Jones & Lee	2175
Bargabs Pty Ltd	2172	Strongman & Crouch	2177
Beck Sheahan Quinn & Kirkham	2177	Susan Jane Pusey	2172
Brett Vondrejic	2172		
Bruce John McWhinney	2173	T	
		T. J. Rudge	2172
C		Testari Robinson & Pitts	2175
Campagna Gray & Mallinder	2174	The Equity Trustees Executors and Agency Company Limited	2176
		W	
D		Wilfrid J. Osborne & Osborne	2173
David Dethridge LL.B.	2175		
Dwyer Mahon & Robertson	2173, 2174	Y	
		Yuncken & Yuncken	2174
E			
Eales & Mackenzie	2177		
G			
Gadens Ridgeway	2176		
Garden & Green	2174		
Gavan Duffy & King	2174		
Gerd Schwidlewski	2172		
Gray, Friend & Long	2175		
H			
Hassal & Byrne	2173		
Hunt & Hunt	2176		
I			
Ingpen & Bent	2177		
J			
John C. De Kever & Associates	2176		
L			
Linda Alice McElroy	2172		
Littleton Hackford	2175		
M			
Maddock Lonie & Chisholm	2176		
Mary Celestine Price	2173		
N			
Nola Schwidlewski	2172		
P			
Patricia Mary Vondrejic	2172		
Pearce Webster Dugdales	2174		
Peter James Vondrejic	2172		
Peter John James Pusey	2172		

PRIVATE ADVERTISEMENTS

PORT OF MELBOURNE AUTHORITY
NoticeOrder Requiring Person or Persons to Remove
Vessel from the Port of Gippsland Lakes

Pursuant to Clause 87 (1) of the **Port of Melbourne Authority Act 1958**, as amended, the owner of a 5.6 metre bondwood vessel Registered No. BB77, presently laying on the mud bank known as Squatters Row of McMillan Straits, Paynesville, is required to remove the vessel from the port within 30 days of this notice.

At the expiration of this period the vessel will be offered for sale by tender on an "as is, where is" basis. Pursuant to Clause 87 (4) of the **Port of Melbourne Authority Act 1958**, as amended, the Authority will deduct any charges, costs and expenses incurred in and about such sell or disposal and shall pay the surplus (if any) to the owner on demand.

T. J. RUDGE
Marine Inspector, Gippsland

PORT OF MELBOURNE AUTHORITY
NoticeOrder Requiring Person or Persons to remove
vessel from the Port of Corner Inlet and Port
Albert, Port Welshpool

Pursuant to Clause 87 (1) of the **Port of Melbourne Authority Act 1958**, as amended, the owner of a clinker built vessel approximately 6 metres in length, last Registered No. EL 246 and presently laying on the south west shore of St Margrets Island—Manns Beach, is required to remove the vessel from the port within 30 days of this notice.

At the expiration of this period the vessel will be offered for sale by tender on an "as is, where is" basis. Pursuant to Clause 87 (4) of the **Port of Melbourne Authority Act 1958**, as amended, the Authority will deduct any charges, costs and expenses incurred in and about such sell or disposal and shall pay the surplus (if any) to the owner on demand.

T. J. RUDGE
Marine Inspector, Gippsland

Take notice that the partnership formerly subsisting between Peter John James Pusey and Susan Jane Pusey and Bargabs Pty Ltd (ACN 052 882 185) under the business name Chelsea Charcoal Chickens at 445 Nepean Highway, Chelsea, has been dissolved by mutual consent as from 22 July 1994. The business, under the business name Chelsea Charcoal Chickens shall continue to be carried on solely by Bargabs Pty Ltd (ACN 052 882 185) at the aforesaid premises.

Dated 28 July 1994

NOTICE OF DISSOLUTION OF
PARTNERSHIP

Bay City Earth Moving

Take notice that the partnership hitherto existing between Gerd Schwidlewski and Nola Schwidlewski, both of 76 Sandringham Road, Newtown in the State of Victoria, and Anthony Gerald McElroy and Linda Alice McElroy, both of 164 Purnell Road, Corio and trading under the registered business name "Bay City Earth Moving" has been dissolved as and from midnight 23 March 1994.

The business will be continued by Gerd Schwidlewski and Nola Schwidlewski, either by themselves or in partnership with others and pursuant to a different business name, the business name, "Bay City Earthmoving", being surrendered and remaining in use only to such extent as is requisite to comply with existing contracts, obligations and commitments.

Partnership Act 1958

Notice is hereby given that the partnership heretofore subsisting between Brett Vondrejč, Patricia Mary Vondrejč and Peter James Vondrejč, all of 4 Greenwich Place, Viewbank, Victoria pursuant to the partnership agreement dated 29 June 1990 and carrying on the partnership business of textile trading under the firm name of "Centreline Trading" at 4 Greenwich Place, Viewbank, Victoria, has been dissolved as and from 22 May 1994. Peter James Vondrejč will carry on the above business on his own account from that date.

**NOTICE OF DISSOLUTION OF
PARTNERSHIP**

Take notice that Bruce John McWhinney of 11 Talwood Court, East Burwood (hereinafter called "the remaining partner") and Mary Celestine Price of 11 Talwood Court, East Burwood (hereinafter called "the retiring partner") who have been carrying on the business of Building and Plumbing under the business name of Bruce McWhinney Plumbing at 11 Talwood Court, East Burwood, in partnership with each other, have dissolved such partnership as at 30 June 1993. The said retiring partner has retired from the partnership and the said remaining partner is continuing the business on his own account under the business name from the premises 11 Talwood Court, East Burwood.

Dated 13 July 1994

**BRUCE JOHN McWHINNEY
MARY CELESTINE PRICE**

Creditors, next of kin and others having claims in respect of the estate of Daisy Mary Eldridge, late of 130 Normanby Avenue, Thornbury in the State of Victoria, widow, deceased, who died on 15 November 1993, are required by the executor and trustee Peter Justin Byrne of 99 William Street, Melbourne, Victoria, solicitor, to send particulars to him by 7 October 1994, after which date the executor and trustee may convey or distribute the assets having regard only to the claims of which he has notice.

RIGBY COOKE, solicitors, 99 William Street, Melbourne

Creditors, next of kin and others having claims against the estate of Clara Bella Black, late of 2 Rennie Street, Thornbury, Victoria, who died on 5 June 1994, are required by the executor The Equity Trustees Executors and Agency Company Limited of 472 Bourke Street, Melbourne, to send detailed particulars of their claims to the said executor care of Hassall & Byrne, solicitors of 308 Highett Road, Highett 3190 by 4 October 1994, after which date it will proceed to distribute the said estate having regard only to the claims of which it then has notice.

HASSALL & BYRNE, solicitors, 308 Highett Road, Highett

ALEXANDER MURRAY GARDINER, late of 4 Giffard Street, Yea, farmer, deceased

Creditors, next of kin and others having claims in respect of the estate of the deceased, who died on 14 May 1994, are required by the personal representative Alexander George Bennet of 34 Stanton Crescent, Rosanna, mining engineer, to send particulars to him in care of the undersigned by 28 October 1994, after which date the personal representative may convey or distribute the assets, having regard only to the claims of which he then has notice.

WILFRID J. OSBORNE & OSBORNE, solicitors, 6 Wallis Street, Seymour

Creditors, next of kin or others having claims in respect of the estate of John Wiseman Pierce, late of Nyah, Victoria, welder, deceased, who died on 26 June 1994, are to send particulars of their claims to the executrix, care of the undermentioned solicitors by 14 October 1994, after which date the executrix will distribute the assets having regard only to the claims of which the executrix then has notice.

DWYER MAHON & ROBERTSON, solicitors, 194-208 Beveridge Street, Swan Hill

ELSIE MILDRED ALDAY, late of Sea Lake in the State of Victoria, widow, deceased

Creditors, next of kin and other persons having claims against the estate of the said deceased, who died on 22 June 1994, are required to send particulars of same to the executor David George Alday in care of the undersigned on or before 17 October 1994, after which date he will distribute the assets having regard only to the claims of which he then has notice.

DWYER MAHON & ROBERTSON, barristers and solicitors, 194-208 Beveridge Street, Swan Hill

JAMES McDONALD COOPER, formerly of 8 Will Street, Forest Hill, but late of Wycheproof Hostel, Wycheproof in the State of Victoria, retired, farmer, deceased

Creditors, next of kin and other persons having claims against the estate of the said deceased, who died on 29 May 1994, are required to send particulars of same to the

executors Colin James Cooper and Maree June Warne in care of the undersigned on or before 17 October 1994, after which date they will distribute the assets having regard only to the claims of which they then have notice.

DWYER MAHON & ROBERTSON,
barristers and solicitors, 194-208 Beveridge
Street, Swan Hill

Creditors, next of kin and others having claims in respect of the estate of Elsie Alice Simmonds, late of Ovens & Murray Hospital for the Aged, Beechworth in the State of Victoria, widow, deceased, who died on 13 March 1988, are required by the executors to send particulars of their claims to the undermentioned solicitors, within two months of this notice, after which date the executors will distribute the assets to the persons entitled, having regard only to the claims of which they then have notice.

CAMPAGNA GRAY & MALLINDER,
solicitors, 13 Chisholm Street, Wangaratta

Creditors, next of kin and others having claims in respect of the estate of Alice Ruby Miles, late of 25 Park Crescent, Moonee Ponds, Victoria, widow, deceased, who died on 16 May 1994, and probate of whose will has been granted to Glenys Rae Weigh and Leonard Weigh, both of 32 Beaconsfield Parade, Northcote, Victoria, antique dealers, are required to send particulars of their claims to the said executors care of the undermentioned solicitors by 3 October 1994, after which date they will distribute the assets having regard only to the claims of which they then have notice.

PEARCE WEBSTER DUGDALES,
solicitors, 51 Queen Street, Melbourne

Creditors, next of kin and others having claims against the estate of Romilda Calegari, late of 24 Findon Street, East Malvern in the State of Victoria, widow, deceased, who died on 29 April 1994, are required by Mary Rose Boggia, the executrix of the will of the said deceased to send to her care of the undersigned solicitors, particulars thereof by 30 November 1994, after which date she will distribute the assets of the deceased, having regard only to the claims of which she shall then have notice.

GAVAN DUFFY & KING, solicitors, 83
William Street, Melbourne

Creditors, next of kin or others having claims in respect of the estate of Eric Keighley, late of 29 Rutherford Street, Swan Hill, Victoria, retired butcher, deceased, who died on 15 January 1994, are to send particulars of their claims to the executors care of the undermentioned solicitors by 5 October 1994, after which date the executors will distribute the assets having regard only to the claims of which the executors then have notice.

GARDEN & GREEN, barristers and
solicitors, 4 McCallum Street, Swan Hill

Creditors, next of kin or others having claims in respect of the estate of Edward August Wenzlau, late of Swan Hill District Hospital Nursing Home, Splatt Street, Swan Hill, Victoria, retired farmer, deceased, who died on 17 May 1994, are to send particulars of their claims to the executors care of the undermentioned solicitors by 5 October 1994, after which date the executors will distribute the assets having regard only to the claims of which the executors then have notice.

GARDEN & GREEN, barristers and
solicitors, 4 McCallum Street, Swan Hill

Creditors, next of kin or others having claims in respect of the estate of Daphne May Grey, late of Swan Hill District Hospital Nursing Home, Splatt Street, Swan Hill, Victoria, widow, deceased, who died on 4 August 1992, are to send particulars of their claims to the executors care of the undermentioned solicitors by 5 October 1994, after which date the executors will distribute the assets having regard only to the claims of which the executors then have notice.

GARDEN & GREEN, barristers and
solicitors, 4 McCallum Street, Swan Hill

Creditors, next of kin or others having claims in respect of the estate of Stuart Douglas Shelley, late of 18A Chaucer Crescent, Canterbury, share broker, deceased, who died on 11 November 1993, are to send particulars of their claims to the executor care of the undermentioned solicitors by 7 October 1994, after which date the executor will distribute the assets having regard only to the claims of which the executor then has notice.

YUNCKEN & YUNCKEN, solicitors, 73
Railway Road, Blackburn

Creditors, next of kin or others having claims in respect of the estate of Desley Joy Birthisel, late of 22 Pickles Street, South Melbourne, Victoria, clerk, deceased, who died on 16 April 1994, are to send particulars of their claims to the administrator care of the undermentioned solicitors by 20 October 1994, after which date the administrator will distribute the assets having regard only to the claims of which the administrator then has notice.

SEPTIMUS JONES & LEE, solicitors, 257 Collins Street, Melbourne

ARTHUR WILLIAM McDONALD, late of 35 Buln Buln Road, Drouin, Victoria, retired, deceased

Creditors, next of kin and others having claims in respect of the estate of the deceased, who died on 16 May 1994, are required by the trustee Aileen Mary McDonald, to send particulars of their claims to her care of the undersigned solicitors by 14 October 1994, after which date the trustee may convey or distribute the assets having regard only to the claims of which she then has notice.

GRAY, FRIEND & LONG, solicitors, Warragul

HAROLD JOHN SCHUMANN, late of 17 Fellmongers Road, Breakwater, Victoria, retired, deceased

Creditors, next of kin and others having claims in respect of the estate of the deceased, who died on 1 June 1994, are required by the applicants for a grant of probate of the will of the deceased, Alfred Kent Trenerry of 17 Fellmongers Road, Breakwater, retired and David John Dethridge of 43 Ryrie Street, Geelong, solicitor, to send particulars to them by 18 October 1994, after which date they may convey or distribute the assets, having regard only to the claims of which they then have notice.

Dated 2 August 1994

DAVID DETHRIDGE LL.B., solicitor, 43 Ryrie Street, Geelong

COLIN RICHARD MARRINON, late of Flat 4, 83 Maltravers Road, Ivanhoe, investor, deceased

Creditors, next of kin and others having claims in respect of the estate of the deceased, who died on 24 March 1994, are required by the personal representative Audrey Margaret Marrinon of Flat 4, 83 Maltravers Road,

Ivanhoe, to send particulars to her care of the undermentioned solicitors by 11 October 1994, after which date the personal representative may convey or distribute the assets, having regard only to the claims of which she then has notice.

AITKEN WALKER & STRACHAN, solicitors, 114 William Street, Melbourne

Creditors, next of kin and others having claims in respect of the estate of Thomas Norman Braniff, late of Braniff's Road, Jeeralang Junction, Victoria, farmer, deceased, who died on 1 August 1994, are to send their claims to the sole executrix, Heather Eileen Braniff of 28 Main Road, Hepburn Springs, Victoria, manager, care of the belowmentioned solicitors by 18 October 1994, after which date she will distribute the assets of the deceased, having regard only to the claims of which she then has notice.

LITTLETON HACKFORD, solicitors, "Law Chambers", 94 Buckley Street, Morwell

Creditors, next of kin and other persons having claims against the estate of Merla Mavis Basse, late of Boronia Nursing Home, 16 Stewart Street, Boronia, Victoria, widow, deceased, who died on 6 June 1994, are required to send particulars of their claims to the executor care of the undermentioned solicitors by 25 January 1995, after which date the executor will distribute the assets having regard only to the claims of which the executor then has notice.

TESTART ROBINSON & PITTS, solicitors, 701 Station Street, Box Hill

Creditors, next of kin and other persons having claims against the estate of George Gruby Knox, late of 122 Mount Dandenong Road, Ringwood East, Victoria, retired, deceased, who died on 26 May 1994, are required to send particulars of their claims to the executor care of the undermentioned solicitors by 13 January 1995, after which date the executor will distribute the assets having regard only to the claims of which the executor then has notice.

TESTART ROBINSON & PITTS, solicitors, 701 Station Street, Box Hill

Creditors, next of kin and others having claims in respect of the estate of Lorna June Hart (also known as Lee Hart), formerly of 33 Boyd Crescent, West Heidelberg, Victoria, but late of 208 Henry Street, Greensborough,

Victoria, married woman, deceased, who died on 29 May 1994, are to send particulars of their claims to The Equity Trustees Executors and Agency Company Limited of 472 Bourke Street, Melbourne by 11 October 1994, after which date it will distribute the assets having regard only to the claims of which it then has notice.

Creditors, next of kin or others having claims in respect of the estate of Esme Bowman Emmerson, late of 780 Station Street, Box Hill, Victoria, gentlewoman, deceased, who died on 24 May 1994, are to send particulars of their claims to the executors care of the undermentioned solicitors by 11 October 1994, after which date the executors will distribute the assets having regard only to the claims of which the executors then have notice.

MADDOCK, LONIE & CHISHOLM,
solicitors, 440 Collins Street, Melbourne

Creditors, next of kin or others having claims in respect of the estate of Kevin Joseph Dennis Giles, late of Apartment 2, 54 Anderson Street, South Yarra, retired steward, deceased, who died on 28 June 1994, are requested to send particulars of their claims to the executor Peter Michael Bowen, care of the undermentioned lawyers by 20 October 1994, after which date the executor will distribute the assets having regard only to the claims of which he then has notice.

GADENS RIDGEWAY, lawyers, 535 Bourke Street, Melbourne

Creditors, next of kin and others having claims in respect of the estate of Graham Bernard Grant, late of 20 Moore Street, Box Hill, Victoria, managing director, deceased, who died on 7 November 1993, are to send particulars of their claims to Philomena Mary Grant and National Mutual Trustees Limited (in the will called "National Trustees Executors and Agency Company of Australia Limited") the executors appointed by the said will care of the undersigned by 11 October 1994, after which date they will commence to distribute the assets having regard only to the claims of which they then have notice.

RENNICK & GAYNOR, solicitors, 431 Riversdale Road, Hawthorn East

Creditors, next of kin and others having claims in respect of the estate of Vera Evelyn Mary Wallace, late of 58 Carrigg Street, Dromana, widow, deceased, who died on 30 April 1994, are to send the particulars of their claims to The Equity Trustees Executors and Agency Company Ltd of 472 Bourke Street, Melbourne within two months of the publication of this notice after this date it will distribute the assets having regard only to the claims of which it then has notice.

HUNT & HUNT, solicitors, 459 Collins Street, Melbourne

Creditors, next of kin and others having claims in respect of the estate of Robert Ernest Williams, late of 16 Weyburn Road, Boronia in the State of Victoria, upholsterer, deceased, who died on 30 September 1993, are required to send particulars of such claims to the executors care of the undermentioned solicitors by 15 October 1994, after which date the administrator will distribute the assets having regard only to the claims at which they then have notice.

JOHN C. DE KEVER & ASSOCIATES,
solicitors, 173 Boronia Road, Boronia

JAMES DUNCAN, late of Dan's Cottage, Aghnablaney Letter County, Fermanagh, Northern Ireland, retired general merchant, deceased

Creditors, next of kin and others having claims in respect of the estate of the deceased, who died on 15 November 1993, are required by the applicant for reseal of grant of Letters of Administration Ian Geoffrey Delacy, the duly constituted attorney of Esme Duncan of Dan's Cottage Aghnablaney Letter County, Fermanagh, Northern Ireland, to send particulars to him by 11 October 1994, after which date the applicant may convey or distribute the assets having regard only to the claims of which he then has notice.

Dated 5 August 1994

ARMSTRONG COLLINS & DELACY,
solicitors, 2 Jennings Street, Kyneton

BERYL OLIVE CANNY, late of 75 Melbourne Road, Norlane in the State of Victoria, pensioner, deceased

Creditors, next of kin and others having claims in respect of the estate of the abovenamed deceased, who died on 18 July 1994, are required by the trustee Robert Leslie Quinn of

Drayton Road, Labertouche in the State of Victoria, to send particulars of their claims to the trustee care of the undermentioned solicitors by 23 September 1994, after which date the trustee may convey or distribute the assets having regard only to the claims which he then has notice.

INGPEN & BENT, solicitors, 95 Yarra Street, Geelong

Creditors, next of kin or others having claims in respect of the estate of Gladys Curran, late of 17/330 Riversdale Road, Hawthorn East, widow, deceased, who died on 29 May 1994, are to send particulars of their claims to the executors Norma Dorothy Young (in the will called Norma Young) of 3 College Crescent, Bendigo, retired and Michelle Julie Pearson of 26 Hornbury Drive, Langwarrin, married woman, care of the undermentioned solicitors by 28 October 1994, after which date the executors will distribute the assets having regard only to the claims of which the executors then have notice.

BECK SHEAHAN QUINN & KIRKHAM, solicitors, 110 Pall Mall, Bendigo

Creditors, next of kin and others having claims in respect of the estate of Robert George Henderson, late of 33 Orlando Street, Eaglehawk, retired, deceased, who died on 9 August 1993, are to send particulars of their claims to the administrators Mavis Jean Hynes of 125 Sailors Gully Road, Eaglehawk, home duties and Elsie Crombie of 106 Killian Street, White Hills, home duties, care of the undermentioned solicitors by 28 October 1994, after which date the administrators will distribute the assets having regard only to the claims of which the administrators then have notice.

BECK SHEAHAN QUINN & KIRKHAM, solicitors, 110 Pall Mall, Bendigo

SHIRLEY ELLEN FOWLER, late of Suite 39, Moorfields, 20 Manningtree Road, Hawthorn in the State of Victoria, widow, deceased

Creditors, next of kin and others having claims in respect of the estate of the deceased, who died on 6 April 1994, are required by the personal representative, Equity Trustees Executors and Agency Company Limited of 472 Bourke Street, Melbourne in the said State, to send particulars of such claims addressed to the

said personal representative at the office of Strongman & Crouch, solicitors, 4th Floor, 11 Bank Place, Melbourne in the said State by 31 October 1994, after which date the said personal representative may convey or distribute the assets having regard only to the claims of which it then has notice.

Dated 5 August 1994

STRONGMAN & CROUCH, solicitors, 11 Bank Place, Melbourne

Creditors, next of kin or others having claims in respect of the estate of Ernest William Winkler, late of 54 Roslyn Road, Belmont, Geelong in the State of Victoria, retired gentleman, deceased, who died on 12 June 1994, to send particulars of their claims to the executor The Equity Trustees Executors and Agency Company Limited of 472 Bourke Street, Melbourne by 11 October 1994, after which date the executor will distribute the assets having regard only to the claims of which it then has notice.

ANDREW G. J. ROWAN, solicitor, 472 Bourke Street, Melbourne

Creditors, next of kin or others having claims in respect of the estate of Ivy Elsie Violet McDonald, late of 19 McGregor Avenue, Healesville, widow, deceased, who died on 3 March 1994, are to send particulars of their claims to the executor care of the undermentioned solicitors by 10 October 1994, after which date the executor will distribute the assets having regard only to the claims of which the executor then has notice.

EALES & MACKENZIE, solicitors, 114-116 Main Street, Lilydale

EMILY AGNES MUMFORD, late of Unit 10, 123 Millsywn Street, South Yarra, deceased

Creditors, next of kin and others having claims in respect of the estate of the deceased, who died on 26 February 1994, are required by the executor and trustee Lois Wynyatt Murray of 8 Rose Court, Croydon, Victoria, to send particulars to her care of the undermentioned solicitors by 13 October 1994, after which date the executor and trustee may convey or distribute the assets having regard only to the claims of which she has notice.

RIGBY COOKE, solicitors, 242-246 Glenferrie Road, Malvern

The Supreme Court of the State of Victoria
SALE BY THE SHERIFF

On 15 September 1994 at 2.30 p.m. at the Sheriff's Office, 5th Floor, 601 Bourke Street, Melbourne (unless process be stayed or satisfied).

All the estate and interest (if any) of George Danka and Judith Danka of 25 Albert Street, Preston, as shown on Certificate of Title as George Atilla Danka and Judit Danka, joint proprietor of an estate in fee simple consisting of 2.235 hectares or thereabouts being all that piece of land being that part of Crown Allotment 40B Parish of Flowerdale and being the whole of the land more particularly described on Certificate of Title Volume 10055 Folio 465 which is vacant land.

The property is situated at Flowerdale which is on the Whittlesea-Yea Road approximately 36 kilometres north of Whittlesea. The property has a frontage of 333.13 metres and is located on the west side of the Whittlesea-Yea Road approximately 300 metres south of the Flowerdale Hotel.

Registered Mortgage No. R469685A affects the said estate and interest.

Terms—Cash only

K. GRIFFIN
Sheriff's Officer

The Supreme Court of the State of Victoria
SALE BY THE SHERIFF

On 15 September 1994 at 2.30 p.m. at the Sheriff's Office, 5th Floor, 601 Bourke Street, Melbourne (unless process be stayed or satisfied).

All the estate and interest (if any) of John Cavnoudias and Vicki Cavnoudias of 9 Thomas Crescent, Cranbourne and Stavros Kafes and Penelope Kafes of 88 Marylyn Place, Cranbourne as shown on Certificate of Title as John Cavnoudias and Vicki Cavnoudias as joint proprietors of one equal undivided half part or share and Steven Kafes and Penelope Kafes as joint proprietors of the other one equal undivided half part or share being the registered proprietors as tenants in common of an estate in fee simple in the land described on Certificate of Title Volume 9222 Folio 390 upon which is erected a dwelling known as 9 Thomas Crescent, Cranbourne.

Terms—Cash only

K. GRIFFIN
Sheriff's Officer

The County Court of the State of Victoria
SALE BY THE SHERIFF

On 15 September 1994 at 11.00 a.m. at the Sheriff's Office, State Government Offices, 3rd Floor, Little Malop Street, Geelong (unless process be stayed or satisfied).

All the estate and interest (if any) of Christopher Frederick Laker of "Calcium Park" Fellowes Road, Point Lonsdale, registered as proprietor of an estate in fee simple in that part of Lot one with a frontage of 149.88 metres to Fellowes Road and a depth on the north side of 89.64 metres and on the south side of 91.55 metres and the rear boundary being 158.97 metres and being the whole of the land remaining untransferred on Certificate of Title Volume 9046 Folio 858. A dwelling is erected upon the land and the property is known as "Calcium Park" which is situated 82.88 metres south of the Bellarine Highway on the west side of Fellowes Road, Point Lonsdale.

Registered Mortgage No. N679260L affects the said estate and interest.

Terms—Cash only

K. GRIFFIN
Senior Sheriff's Officer

The Supreme Court of the State of Victoria
SALE BY THE SHERIFF

On 15 September 1994 at 2.30 p.m. at the Sheriff's Office, 5th Floor, 601 Bourke Street, Melbourne (unless process be stayed or satisfied).

All the estate and interest (if any) of Kathleen Ethel Aplin of 45 Welfare Parade, Burwood, joint proprietor with Stanley Bruce Cornell of an estate in fee simple in the land described in one equal undivided 2040th part or share of the land in plan of consolidation No. 102533 and being the whole of the land described on Certificate of Title Volume 9730 Folio 553 which entitles the proprietor to one week in a time share super unit situated at Nepean Country Club, Browns Road, Rosebud.

Lease No. M426572T affect the said estate and interest.

Terms—Cash only

K. GRIFFIN
Sheriff's Officer

Unclaimed Moneys Act 1962

Register of Unclaimed Moneys held by the—

Name of Owner on Books and Last Known Address	Total Amount Due to Owner	Description of Unclaimed Money	Date when Amount first became Payable
\$			
COLES MYER LTD			
Allen, Edward H (estate of), c/o Gough Kneale, Anglo International House, Bank Hill, North Quay, Douglas, Isle of Man	200.76	Cheque	9.6.92
Allen, Louis S (estate of), c/o P M Palmer, 32A Middle Harbour Rd, Lindfield, NSW	536.13	"	"
Arnott, Primrose, c/o MGA Holden, 17th Floor, 25 Bligh St, Sydney, NSW	307.02	"	"
Ashton, Jean, 22 Ngaere Ave, Hamilton, NZ	281.40	"	"
Atkinson, Robert A, 7-9 Lyons Rd, North Croydon	561.33	"	"
Atkinson, Robert D, GPO Box 1101L, Hobart, Tas	451.08	"	"
Bates, Lynton N, PO Box 11, Whangaparaoa, NZ	280.98	"	"
Batten, Katharine C, 33 Abbotsford Tce, Devonport, Auckland, NZ	563.22	"	"
Ben, Chan, A/C B Chan Pty Ltd, c/o Sino Investment Services, 5th Floor, 43-51 Queen St, Melbourne	210.00	"	"
Britton, John R, c/o Byron Moore Journeaux Ltd, 257 Collins St, Melbourne	151.20	"	"
Calhoun & Company, c/o Manufacturers National Bank of Detroit, PO Box 55-519, Detroit, Mich	166.11	"	"
Castles, Frederick G, 1 Wallace St, Erindale, SA	167.58	"	"
Chamberlain, Avis J, 26 Hilgay Crt, Cross Lanes, Guildford, UK	113.40	"	"
Chu, Chang C (estate of), Share Department, Coles Myer Ltd, 800 Toorak Rd, Tooronga	231.42	"	"
Crane, Robert W (estate of) and Martha H, 3333 Stone St, Port Huron, Michigan, USA	155.82	"	"
Crowther, George H and Rose D, Officer & Smith, Ground Level, 18-20 Lincoln Square North, Carlton	155.82	"	"
Cullinane, Paul D, PO Box 18-089, Glen Innes, Auckland, NZ	791.28	"	"
Danby, Pamela S, 3 Clifton Gve, Hawthorn East	141.75	"	"
Davis, Howard (estate of), c/o N F Davis, 14725 Ellen Dve, Livonia, Michigan, USA	129.78	"	"
Dionysius, Ronald M, 87 Exhibition Rd, South Gympie, Qld	141.75	"	"
Divis, Jennifer M, 38A Maning Ave, Sandy Bay, Tas	184.17	"	"
Elilrac Limited, 141 Lloyd St, Bendigo	189.00	"	"
Elms, Diana J, 80 Hackthorne Rd, Christchurch, NZ	102.06	"	"
Feather, Lawrence D, 5 Nioka Crt, Park Orchards	108.57	"	"
Ford, Edna D, 87 Gladstone St, West Wyalong, NSW	240.87	"	"
Gardiner, Douglas W, Yaleley, 3 Yar-Orrong Rd, Toorak	102.06	"	"
Gordon, Mabel P, c/o Central Share Registry, GPO Box 505H, Melbourne	102.06	"	"
Greenhalgh, Marjorie, 4/34 Batman St, Braddon, ACT	113.40	"	"
Greig, Julia M, Pittance Farm, Smithwood Common, Cranleigh, Surrey, UK	467.67	"	"
Gye, Richard (estate of), c/o Saker & Co, 54 Mansfield House, 376 The Strand, London, UK	204.12	"	"
Ham, Hedley H (estate of), c/o Williams De Broe, 60 Waterloo Rd, Wolverhampton, UK	252.21	"	"
Henderson, Marie A, 87 Grey St, East Melbourne	413.28	"	"
Hersfield Development Corporation Pty Limited, c/o Ferrier Hodgson, PO Box 290, Market St, Melbourne	259.77	"	"
Hiatt, William P, 34/297 Victoria Gardens, Edgecliff Rd, Woollahra, NSW	203.07	"	"
Hire Transport Ltd, 2 Rata Rd, Cheltenham, Devonport, NZ	120.33	"	"

Unclaimed Moneys Act 1962

Register of Unclaimed Moneys held by the—

Name of Owner on Books and Last Known Address	Total Amount Due to Owner	Description of Unclaimed Money	Date when Amount first became Payable
\$			
COLES MYER LTD—continued			
Inkson, Bernard J, "Omihī", No. 3 Rd, Amberley, Canterbury, NZ	477.12	Cheque	9.6.92
Ireland, Anthony J, 38 Holdsworth Ave, North Palmerston, NZ	141.75	"	"
Jenkins, Elsie M (estate of), c/o A S Godfrey, 110 Beechwood Gardens, Clayhall, Ilford, Essex, UK	153.09	"	"
Joachim, Lurline M, 31 York Rd, Bondi Junction, NSW	1224.72	"	"
Jones, Amy B, Hazelbridge, Knocksedan Swords, Co Dublin, Republic of Ireland	125.16	"	"
Kimpion, Elfwyn M, c/o Messrs Day Neilson Jenkins & Johns, PO Box 1, Geelong	198.45	"	"
King, Annette (estate of), c/o Walker Gibbs & King, 7 Dawson St, Cooma, NSW	437.01	"	"
King, Penelope H, c/o P H Ure, 2/32 Judge St, Randwick, NSW	122.85	"	"
Learoyd, Ronald K, Gale House Villa, Low Gale, Ambleside, Cumbria, UK	153.09	"	"
Lee, Janice D, 3 The Ridge, Highton	152.46	"	"
Levy, John A and William C, 13 Clifford Rd, New Barnet, Herts, UK	160.65	"	"
Lewis, Gay L, 62 Highett St, Richmond	238.56	"	"
Lukezich, Helen E, 1211 North Maple Rd, Royal Oak, Michigan, USA	155.82	"	"
M Kutner Investments Pty Ltd, 6 Victoria Gardens, 206 Victoria Rd, Bellevue Hill, NSW	103.95	"	"
Martin, Robert and Mary E, 2800 Worrell Rd, Willoughby Hills, Ohio, USA	143.22	"	"
McInnes, Jean E, PO Box 68, Ocean Grove	141.75	"	"
McIntosh, Graham H and Marjorie P, 7 Marne St, Vaucluse, NSW	811.44	"	"
McIntosh, Margaret H, 85 Merrivale Rd, Pymble, NSW	249.06	"	"
Merlan Investments Pty Ltd, c/o J Allen, 7 Kirk Ave, Ascot Vale	120.33	"	"
Millin, Dennis J (estate of), c/o Hellmrich & Hickey, 149 Castlereagh St, Sydney, NSW	375.48	"	"
Morgan, Lucinda C, 9 Whernside Ave, Toorak	170.10	"	"
Norton, Necia M, 52 Woonona Ave, Wahroonga, NSW	113.40	"	"
O'Byrne, Kathleen M, 14 Harold St, Matraville, NSW	120.33	"	"
Owen, John C, 11 Clive Rd, Eastwood, NSW	204.12	"	"
Parish, Colin J, 37 Breens Rd, Bishopdale, Christchurch, NZ	179.55	"	"
Patterson, Edna G, c/o Alan Guthrie Patterson, "Calguthrie", Nundle, NSW	283.50	"	"
Place, Edwin, 2119 Century Oak Lne, Orchard Lake, Michigan, USA	259.77	"	"
Plumley, Harold C, 6 Prangley Ave, Mangere, Auckland, NZ	675.57	"	"
Podbury, Murray B, PO Box 918, Frankston	1393.35	"	"
Quint, Graham L, 26 West St, Preston	108.57	"	"
Ralph, Janice A, 2 Myamyn St, Armadale	189.00	"	"
Reiby Pty Ltd, 5 Reiby Rd, Hunters Hill, NSW	295.26	"	"
Reinhard, W G (estate of), c/o Quirk Davidson & Easdown, 25 Nanima Cres, Wellington, NSW	143.85	"	"
Rushton, John, 43 Spring Gardens, Drighlington, Bradford, Yorkshire, UK	223.23	"	"
Rutherford, Fiona M, c/o Tural Investments Pty Ltd, 47 Glen Eira Rd, Ripponlea	115.50	"	"
Samra, Seleen, 241 Military Rd, Dover Heights, NSW	898.38	"	"

Unclaimed Moneys Act 1962

Register of Unclaimed Moneys held by the—

Name of Owner on Books and Last Known Address	Total Amount Due to Owner	Description of Unclaimed Money	Date when Amount first became Payable
\$			
COLES MYER LTD—continued			
Sandford, Helen B and Kenneth W, "Myall", Tooraweenah, NSW	151.20	Cheque	9.6.92
Schottenstein, Ben, 721 Central Ave, Cincinnati, Ohio, USA	236.25	"	"
Shearwood, Ernest F, Dorothy L and Higginbottom, Genevieve M, PO Box 121, Belconnen, ACT	146.58	"	"
Simon, Elisabeth (estate of), c/o Tweedie & Prideaux, 5 Lincoln's Inn Fields, London, UK	116.76	"	"
Smith, Christopher J, 45 Taylor St, Pialba, Qld	172.41	"	"
Stanton, Elizabeth A, c/o R L Stanton, 18 Ozone Ave, Beaumaris	181.86	"	"
Stewart, James A, PO Box 117, Tenterfield, NSW	105.42	"	"
Surtees, Graham N, 43 Richmond Hill Crt, Richmond Hill, Richmond, Surrey, UK	170.10	"	"
T B & M F Cooper Pty Ltd, 'Tarwoona', Texas, Qld	309.75	"	"
Thiessen, Nicholas G, 6 Clare St, Newtown, Tas	103.95	"	"
Thompson, Christopher J, c/o National Westminster Bank, 62 Victoria St, London, UK	129.78	"	"
Thomson, Charles H, PO Box 225, Taupo, NZ	171.36	"	"
Tierney, Lorna J, Share Department, Coles Myer Ltd, PO Box 2000, Tooronga	840.00	"	"
Todd, Susanna L, 54 Queens Rd, Beckenham, Kent, UK	111.93	"	"
Tracy, Alan J, Waratah Bay Rd, Fish Creek	155.82	"	"
Tully, Lawrence, J, 35 Sharon St, Doncaster	375.48	"	"
Virgona, Maria B, 13 Dunlop Ave, Kew	102.06	"	"
Webb, Andrew R, Wolgan Homestead, Wolgan Valley via Lidsdale, NSW	148.68	"	"
Weber, Hans, c/o B Dean, 6 Emu St, West Ryde, NSW	102.06	"	"
Wettenhall, Anne K (estate of), c/o Page Scager, GPO Box 1106L, Hobart, Tas	274.05	"	"
Wilson, Ian, 73 Dallington Cres, Balga, WA	103.95	"	"
Wilson, Mackenzie J, 6/43 Moruben Rd, Mosman, NSW	1030.05	"	"
Wood, Eileen E (estate of), c/o Foster & Braithwaite, 22 Austin Friars, London, UK	172.41	"	"
Yezbak, Gilbert, 5718 Fitch Rd, North Olmsted, Ohio, USA	129.78	"	"
Ahern, Bertha W (estate of), c/o P F Irvine & Co, PO Box 284, Mosman, NSW	2389.20	"	11.12.92
Allen, Edward H (estate of), c/o Gough Kneale, Anglo International House, Bank Hill, North Quay, Douglas, Isle of Man	172.08	"	"
Allen, Louis S (estate of), c/o P M Palmer, 32A Middle Harbour Rd, Lindfield, NSW	459.44	"	"
Allen, Thomas C, 35 Periwinkle Ave, Trinity Beach via Cairns, Qld	145.68	"	"
Ashton, Jean, 22 Ngaere Ave, Hamilton, NZ	241.20	"	"
Atkinson, Ian, c/o Manning & Perry Pty Ltd, PO Box 257, Richmond	119.04	"	"
Atkinson, Robert D, GPO Box 1101L, Hobart, Tas	386.64	"	"
Batten, Katharine C, 33 Abbotsford Tce, Devonport, Auckland, NZ	482.56	"	"
Britton, John R, c/o Byron Moore Journeaux Ltd, 257 Collins St, Melbourne	129.60	"	"
Calhoun & Company, c/o Manufacturers National Bank of Detroit, PO Box 55-519, Detroit, Michigan	167.04	"	"
Castles, Frederick G, 1 Wallace St, Erindale, SA	143.44	"	"
Chu, Chang C (estate of), Share Department, Coles Myer Ltd, 800 Toorak Rd, Tooronga	198.16	"	"

Unclaimed Moneys Act 1962

Register of Unclaimed Moneys held by the—

<i>Name of Owner on Books and Last Known Address</i>	<i>Total Amount Due to Owner</i>	<i>Description of Unclaimed Money</i>	<i>Date when Amount first became Payable</i>
\$			
COLES MYER LTD— <i>continued</i>			
Clark, Joan F, 49 South Cliff, Bexhill-on-Sea, East Sussex, UK	115.28	Cheque	11.12.92
Keon-Cohen, Chester S and Grage, Deirdre C, 7 Adeney Ave, Kew	103.04	"	"
Coon, Neville A, 26 Clare St, Mordialloc	129.60	"	"
Crane, Robert W (estate of) and Martha H, 3333 Stone St, Port Huron, Michigan, USA	133.36	"	"
Cullinane, Paul D, PO Box 18-089, Glen Innes, Auckland, NZ	678.24	"	"
Danby, Pamela S, 3 Clifton Gve, Hawthorn East	121.20	"	"
Davis, Howard (estate of), c/o N F Davis, 14725 Ellen Dve, Livonia, Michigan, USA	111.04	"	"
Divis, Jennifer M, 38A Maning Ave, Sandy Bay, Tas	157.76	"	"
Donata Pty Ltd, 14 Waratah St, Chatswood, NSW	176.06	"	"
E C Nominees Pty Ltd, A/C P N J Ironside Super, c/o W H Ellis, 30th Floor, 459 Collins St, Melbourne	1672.57	"	"
Foden, Eleanor (estate of), c/o Todd Whitehouse, PO Box 34, Levin, NZ	408.96	"	"
Ford, Edna D, 87 Gladstone St, West Wyalong, NSW	206.16	"	"
Fraser, Max T, 8/5 Tipper Ave, Bronte, NSW	548.64	"	"
Godkin, Patricia L, 75 Williams Rd, Nedlands, WA	440.15	"	"
Greig, Julia M, Pittance Farm, Smithwood Common, Cranleigh, Surrey, UK	400.56	"	"
Gye, Richard (estate of), c/o Saker & Co, 54 Mansfield House, 376 The Strand, London, UK	174.96	"	"
Henderson, Marie A, 87 Grey St, East Melbourne	354.24	"	"
Hersfield Development Corporation Pty Limited, c/o Ferrier Hodgson, PO Box 290, Market St, Melbourne	222.56	"	"
Hiatt, William P, 34/297 Victoria Gardens, Edgecliff Rd, Woollahra, NSW	173.76	"	"
Inkson, Bernard J, "Omih", No. 3 Rd, Amberley, Canterbury, NZ	408.96	"	"
Joachim, Lurline M, 31 York Rd, Bondi Junction, NSW	1049.76	"	"
Jones, Amy B, Hazelbridge, Knocksedan, Swords, Co Dublin, Republic of Ireland	107.28	"	"
King, Annette K (estate of), c/o Walker Gibbs & King, 7 Dawson St, Cooma, NSW	374.48	"	"
King, Penelope H, c/o P H Ure, 2/32 Judge St, Randwick, NSW	105.20	"	"
Leaoyd, Ronald K, Gale House Villa, Low Gale, Ambleside, Cumbria, UK	131.12	"	"
Lee, Ralph B, Gole, Victor L and Emmett, Allan J, 52 Latrobe St, Melbourne	1069.20	"	"
Levay, John A and William C, 13 Clifford Rd, New Barnet, Herts, UK	137.60	"	"
Lewis, Gay L, 62 Highett St, Richmond	204.48	"	"
Lukezich, Helen E, 1211 North Maple Rd, Royal Oak, Michigan, USA	133.36	"	"
Mackenzie, Jessie A, 3 Admiral St, Footscray	113.20	"	"
McIntosh, Graham H and Marjorie P, 7 Marne St, Vaucluse, NSW	695.52	"	"
McIntosh, Margaret H, 85 Merrivale Rd, Pymble, NSW	213.38	"	"
Merlan Investments Pty Ltd, c/o J Allen, 7 Kirk Ave, Ascot Vale	103.04	"	"
Millin, Dennis J (estate of), c/o Hellmrich & Hickey, 149 Castlereagh St, Sydney, NSW	321.84	"	"
Morgan, Lucinda C, 9 Whernside Ave, Toorak	145.60	"	"

Unclaimed Moneys Act 1962

Register of Unclaimed Moneys held by the—

Name of Owner on Books and Last Known Address	Total Amount Due to Owner	Description of Unclaimed Money	Date when Amount first became Payable
\$			
COLES MYER LTD—continued			
Morrison, Norman (estate of), c/o Ian L Morrison, PO Box 11, Ashfield, NSW	129.60	Cheque	11.12.92
Murray, Mary E, Davis, Ian P and Wylie, Ralph E (estate of), PO Box 206, Rotorua, NZ	133.36	"	"
O'Byrne, Kathleen M, 14 Harold St, Matraville, NSW	103.04	"	"
Oppenheimer, Penelope L, 8743 East Solano Dve, Scottsdale, Arizona, USA	162.00	"	"
Owen, John C, 11 Clive Rd, Eastwood, NSW	174.96	"	"
Parish, Colin J, 37 Breens Rd, Bishopdale, Christchurch, NZ	153.60	"	"
Patterson, Edna G, c/o Alan Guthrie Patterson, "Calguthrie", Nundle, NSW	286.82	"	"
Place, Edwin, 2119 Century Oak Lne, Orchard Lake, Michigan, USA	222.56	"	"
Quartermain, Cyril, PO Box 62, Willoughby, NSW	581.22	"	"
Ralph, Janice A, 2 Myamyn St, Armadale	162.00	"	"
Reiby Pty Ltd, 5 Reiby Rd, Hunters Hill, NSW	252.88	"	"
Samra, Seleem, 241 Military Rd, Dover Heights, NSW	769.84	"	"
Sandford, Helen B and Kenneth W, "Myali", Tooraweenah, NSW	129.60	"	"
Schottenstein, Ben, 721 Central Ave, Cincinnati, Ohio, USA	202.40	"	"
Schreiber, Denise, 35 Harvard Crt, Pleasant Hill, California, USA	1996.56	"	"
Schwarz, Jacqueline F, 60 Serpells Rd, Templestowe	194.58	"	"
Schwarz, Ronald M, 60 Serpells Rd, Templestowe	194.58	"	"
Stanton, Elizabeth A, c/o R L Stanton, 18 Ozone Ave, Beaumaris	199.70	"	"
Surtees, Graham N, 43 Richmond Hill Crt, Richmond Hill, Richmond, Surrey, UK	145.60	"	"
T B & M F Cooper Pty Ltd, 'Tarwoona', Texas, Qld	265.20	"	"
Thomson, Charles H, PO Box 225, Taupo, NZ	146.88	"	"
Tierney, Lorna J, Share Department, Coles Myer Ltd, PO Box 2000, Tooronga	720.00	"	"
Verdin, Lindsay G, PO Box 75, Indooroopilly, Qld	636.00	"	"
Walker, Angus A, 145 Melbourne Rd, Williamstown	308.24	"	"
Webb, Andrew R, Wolgan Homestead, Wolgan Valley via Lidsdale, NSW	127.44	"	"
Wettenhall, Anne K (estate of), c/o Page Seager, GPO Box 1106L, Hobart, Tas	234.80	"	"
Wilson, Mackenzie J, 6/43 Moruben Rd, Mosman, NSW	882.80	"	"
Wood, Eileen E (estate of), c/o Foster & Braithwaite, 22 Austin Friars, London, UK	147.68	"	"
Yezbak, Gilbert, 5718 Fitch Rd, North Olmsted, Ohio, USA 94174	111.04	"	"
POTTER WARBURG ASSET MANAGEMENT LIMITED			
Black, Ernest, 42 Curlew St, Toowong, Qld	693.16	Distribution	26.2.88
Brinley, Veronica J, 50 Lawes St, East Maitland, NSW	1105.05	"	30.9.92
Bunn, Kathryn L, c/o Potter Warburg Asset Management, Level 25, 101 Collins St, Melbourne	2195.06	Redemption	12.6.92
Christoffersen, Peter A, c/o Potter Warburg Asset Management, Level 25, 101 Collins St, Melbourne	3377.80	"	"
Craft, Henry, c/o Potter Warburg Asset Management, Level 25, 101 Collins St, Melbourne	535.03	Distribution	16.2.89

Unclaimed Moneys Act 1962

Register of Unclaimed Moneys held by the—

Name of Owner on Books and Last Known Address	Total Amount Due to Owner	Description of Unclaimed Money	Date when Amount first became Payable
\$			
POTTER WARBURG ASSET MANAGEMENT LIMITED— <i>continued</i>			
Flat, Black, c/o Potter Warburg Asset Management, Level 25, 101 Collins St, Melbourne	672.69	Distribution	16.2.89
Footo, Bruce L and Hazel J (estate of), c/o Westvic Financial Services, 105 Lydiard Street North, Ballarat	195.03	"	30.6.92
Gillett, Bernard, c/o Potter Warburg Asset Management, Level 25, 101 Collins St, Melbourne	444.55	"	30.6.86
Hill, B and R, c/o Potter Warburg Asset Management, Level 25, 101 Collins St, Melbourne	443.73	"	21.8.86
Irwin, Neil R, 10 Rd, Invercargil, NZ	1848.91	Redemption	12.6.92
Jones, Philip G, c/o Potter Warburg Asset Management, Level 25, 101 Collins St, Melbourne	3561.30	"	"
Keogh, Julie A, Unit 3, 14-16 Caldenonian Ave, Maylands, WA	117.94	Distribution	30.6.92
Martin, Leonard J and Maureen E, c/o Potter Warburg Asset Management, Level 25, 101 Collins St, Melbourne	5753.98	Redemption	12.6.92
McConnochie, William D and Nancy T, c/o Potter Warburg Asset Management, Level 25, 101 Collins St, Melbourne	1643.65	"	"
McCurdy, John B and Marie J, 96 Mitchell Rd, Cardiff, NSW	143.31	Distribution	31.12.92
Ray, Monica M, 668 Albany Creek Rd, Albany Creek, Qld	156.40	"	"
Rossiter, Pauline M, c/o St George Financial Planning, South Metro Locked Bag 3, Kogarah, NSW	186.89	"	30.6.92
Ryder, Gwenellen M, 5/259 Northumberland St, Liverpool, NSW	987.72	"	"
Sher, Clive, c/o Potter Warburg Asset Management, Level 25, 101 Collins St, Melbourne	188.45	"	"
Sattler, J and B, ATF Sattler Enter P/L Super Fund, 1004/3575 Main Beach Pde, Main Beach, Qld	248.86	"	31.12.92
Tasker, Narelle E, 5/2 Avona St, Glebe, NSW	5953.81	Redemption	12.6.92
Thomas, L R and L M, ITF: Intax Superfund, c/o Potter Warburg Asset Management, Level 25, 101 Collins St, Melbourne	6438.04	"	"
Trail, Margaret, c/o Potter Warburg Asset Management, Level 25, 101 Collins St, Melbourne	237.47	Distribution	18.2.87
Williams, John B, c/o GPA Financial Services Pty Ltd, PO Box 823, West Perth, WA	267.49	Repayment	12.10.92
ANZ Executors Nominees Ltd, A/C D Miller, 91 William St, Melbourne	104.52	"	13.6.91
Brora Estates Pty Ltd, Villa 130, Bayview Gardens, Bayview, NSW	564.85	"	"
Chambers, Robert F, c/o Mercantile Credits Ltd, Albert Rd, Melbourne	276.76	"	"
Critchett, Jeremy P, 7/25 Avoca Ave, South Yarra	134.87	"	"
Dineen, Daniel P, c/o 6/74 Oberon St, Randwick, NSW	331.51	"	"
Downes, C M and Martin, L I, 66 Collett St, Flemington	155.58	"	"
Fowler, John, 8 Nicholls St, Devonport, Tas	217.86	"	"
Francis, Trevor, 29 Johnson St, Hawthorn	180.00	"	"
Fraser, Mary, 36 Thomson St, Essendon	101.89	"	"
Gilbert, Lorraine J, 206 Lawrence Rd, Mt Waverley	166.62	"	"
Macquarie Bank Limited—(Gaffney), D W Gaffney, Level 2, 56 Pitt St, Sydney, NSW	114.89	"	"
Michael Stephens Medical P/L S/F, 27 Rees St, Queenstown, NZ	125.06	"	"
Miller, Ann E, PO Box 214, Hawthorn	192.68	"	"
Myer, Sebastian, 12/55 Bendigo St, Richmond	130.06	"	"
Rofe, Alfred J, PO Box 413, Double Bay, NSW	127.17	"	"
Scott, Curtis H (estate of), c/o P. Stroud, Penmans, PO Box 151, Gosford, NSW	601.94	"	"

Unclaimed Moneys Act 1962

Register of Unclaimed Moneys held by the—

Name of Owner on Books and Last Known Address	Total Amount Due to Owner	Description of Unclaimed Money	Date when Amount first became Payable
§			
POTTER WARBURG ASSET MANAGEMENT LIMITED— <i>continued</i>			
Vogels, Charles M and Elisabeth M, 28 Nottinghill Rd, Lidcombe, NSW	134.82	Repayment	13.6.91
Unknown	235.46	"	"
Bennett, T A, PO Box 301, Thomastown	9171.45	Redemption	26.11.91
Chesney, Andrew J, 11 Kooemba Rd, Beverly Hills, NSW	1308.98	"	12.6.92
Dare Data Pty Ltd Super Fund, Tstee: Dare Data Pty Ltd, 47 Shepherd St, Chippendale, NSW	8072.23	"	30.8.91
Ellis, C J, 11 Cassia St, Greenwood, WA	6340.22	Trust No. 2	6.8.91
Fielding, Trevor, 36 Chapman Cres, Naenae, Wellington, NZ	4456.99	Redemption	12.6.92
Finlay Employees Retirement Fund, Trustees: K W and M P Finlay, PO Box 756, North Adelaide, SA	4707.28	"	1.4.92
Forde, A C, 4 Graeme St, Dromana	335.58	Trust No. 2	27.8.91
Greenup, R, 2/1 Donald St, Nelson Bay, NSW	194.04	"	"
Kidd, Christopher L, 50 Virginia Ave, Hawthorne, Qld	1277.31	Redemption	20.8.91
MF Fund Consulting Engineers P/L S/F, 14 Holt St, Currimundi	4744.39	"	30.8.91
P J Staunton P/L Staff Super Fund, Trustee: P J Staunton P/L, Golden Rainbow Motel, 2689 Goldcoast Hwy, Broadbeach, Qld	4782.22	"	"
Ross, Andrew J, 12 High St, Gleneig, SA	755.73	"	"
Saffioti, K, 3 Hillhouse St, Aspley, Qld	206.32	Trust No. 2	27.8.91
Shaw, Elizabeth J, 13 Shane St, Shailer Park, Qld	2178.45	Redemption	12.6.92
Signorini, M, 12 Deauville St, Forest Hill	104.74	Secure ADF	1.12.92
T Wessing P/L Super Fund, GPO Box 490E, Hobart, Tas	3034.21	Redemption	30.8.91
Thiering, B and L, 36 Kaloma Rd, The Gap, Qld	1117.95	Trust No. 2	6.8.91
Tozer, Denise L, 3 Cooma St, Goulburn, NSW	824.65	Redemption	24.6.93
Wrights Personnel Super Fund, Trustees: B Beavis and L Oxwell, c/o P D A Pty Ltd, PO Box 750, West Perth, WA 94140	1497.94	"	25.10.91
W. J. JAN PTY LTD			
Watson, Alex, 3/2/201 Spring St, Melbourne 9403	785.37	S'rity Deposit	24.11.88

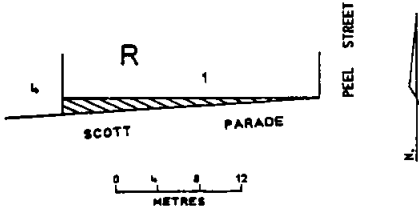
PROCLAMATION

**Land Act 1958
PROCLAMATION OF ROADS**

I, Richard E. McGarvie, Governor of Victoria acting with the advice of the Executive Council and under section 25 (3) (c) of the **Land Act 1958** proclaim as roads the following lands:

**MUNICIPAL DISTRICT OF CITY
OF BALLARAT**

BALLARAT EAST—The land in the Township of Ballarat East, Parish of Ballarat as indicated by hatching on plan hereunder—(B 128[46]) (P-100908).



**MUNICIPAL DISTRICT OF THE SHIRE
OF GOULBURN**

TABILK—Crown Allotment 15E1, Parish of Tabilk as shown on Certified Plan No. 112481 lodged in the Central Plan Office—(L8/4912).

Given under my hand and the seal of
Victoria on 9 August 1994

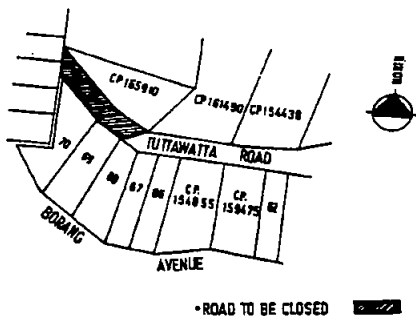
(L.S.) R. E. MCGARVIE
By His Excellency's Command

M. A. BIRRELL
Minister for Conservation and Environment

**GOVERNMENT AND OUTER BUDGET SECTOR
AGENCIES NOTICES**

**SHIRE OF SHERBROOKE
Road Discontinuance**

Pursuant to section 528 (2) of the **Local Government Act 1958** (as amended), the Council of the Shire of Sherbrooke after consultation with the public authorities and the advertising of its intention and notification to the registered proprietor of the land, and owners and occupiers of any land abutting or immediately adjacent to the road, as directed, has resolved that the said part of road which is shown hatched on the plan hereunder shall be discontinued upon the publication of this resolution in the **Government Gazette**, and thereafter sold by private treaty.



This gazettal supersedes the notice published on Page 1371 in G19, 22 May 1991.

DENNIS STEVENS
Chief Executive Officer

**CITY OF GREATER BENDIGO
Strathfieldsaye Office**

Notice of Amendment to a Planning Scheme

The City of Greater Bendigo has prepared Amendment L5 to the Greater Bendigo Planning Scheme.

The amendment concerns a parcel of land known as Recreation Reserve, LP 119277, Parish of Strathfieldsaye, Mannes Lane, approximately 350 metres north of the intersection with Bakers Lane.

The amendment proposes to rezone the land currently zoned Public Open Space—existing park to Rural Farmlet. The land is currently owned by the City of Greater Bendigo however it is to be sold as Council does not wish to develop the land for open space. The amendment will therefore mean that the property will be appropriately zoned to ensure its future ownership and use is in keeping with surrounding land.

The amendment can be inspected at the City of Greater Bendigo Strathfieldsaye District Office, Condon Street, Kennington; Loddon-Campaspe Regional Planning Authority, 261 Hargreaves Street, Bendigo; the Department of Planning and Development, 477 Collins Street, Melbourne or at the Regional Offices, 426 Hargreaves Street, Bendigo.

Submissions about the amendment must be sent to the City of Greater Bendigo, Strathfieldsaye District Office, PO Box 733, Bendigo by 12 September 1994.

V. G. ROBSON
Acting Chief Executive Officer

CITY OF NUNAWADING

Amendment to Local Law No. 3—Environment

Notice is hereby given pursuant to the provisions of the **Local Government Act 1989** that the Council of the City of Nunawading at its meeting held on 1 August 1994 amended Local Law No. 3—Environment.

The purposes and objectives of the Local Law remains the same and the amendment is an additional provision regarding drainage. Permits and nominated fees are applicable to developers and existing property owners in relation to the discharge of stormwater into a Council drain as part of development approvals and constructed in accordance with Council's Drainage Policy.

A copy of Local Law No. 3 is available for inspection or purchase at the Nunawading Civic Centre, 379 Whitehorse Road, Nunawading during business hours.

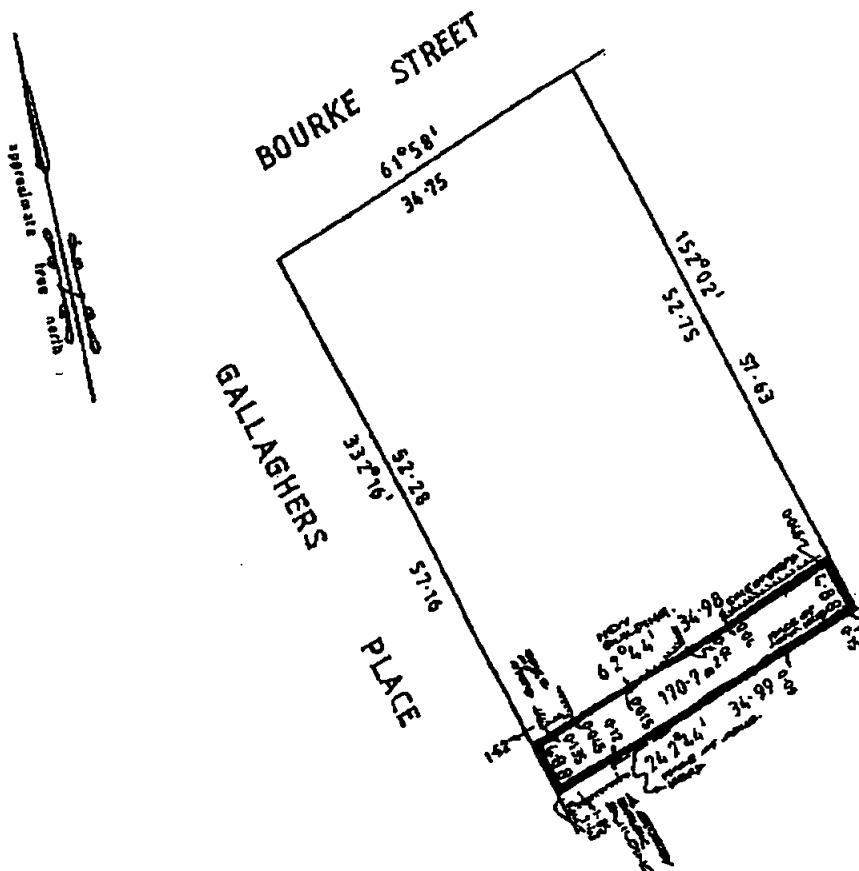
This amendment became operative as from 1 August 1994.

BARRY P. STOW
Town Clerk

MELBOURNE CITY COUNCIL

Public Notice under Section 204 (1) of the Local Government Act 1989 ("the Act")

The Melbourne City Council having complied with the requirements of sections 207A (c) and 223 (1) (a) of the Act, J. T. G. Rees, the Council's Manager—Traffic and Engineering Services and the delegate appointed for the following purpose by resolution of the Council made on 22 February 1994, declare the road shown enclosed by continuous thick lines on the plan accompanying this Notice to be a public highway under section 204 (1) of the Act.

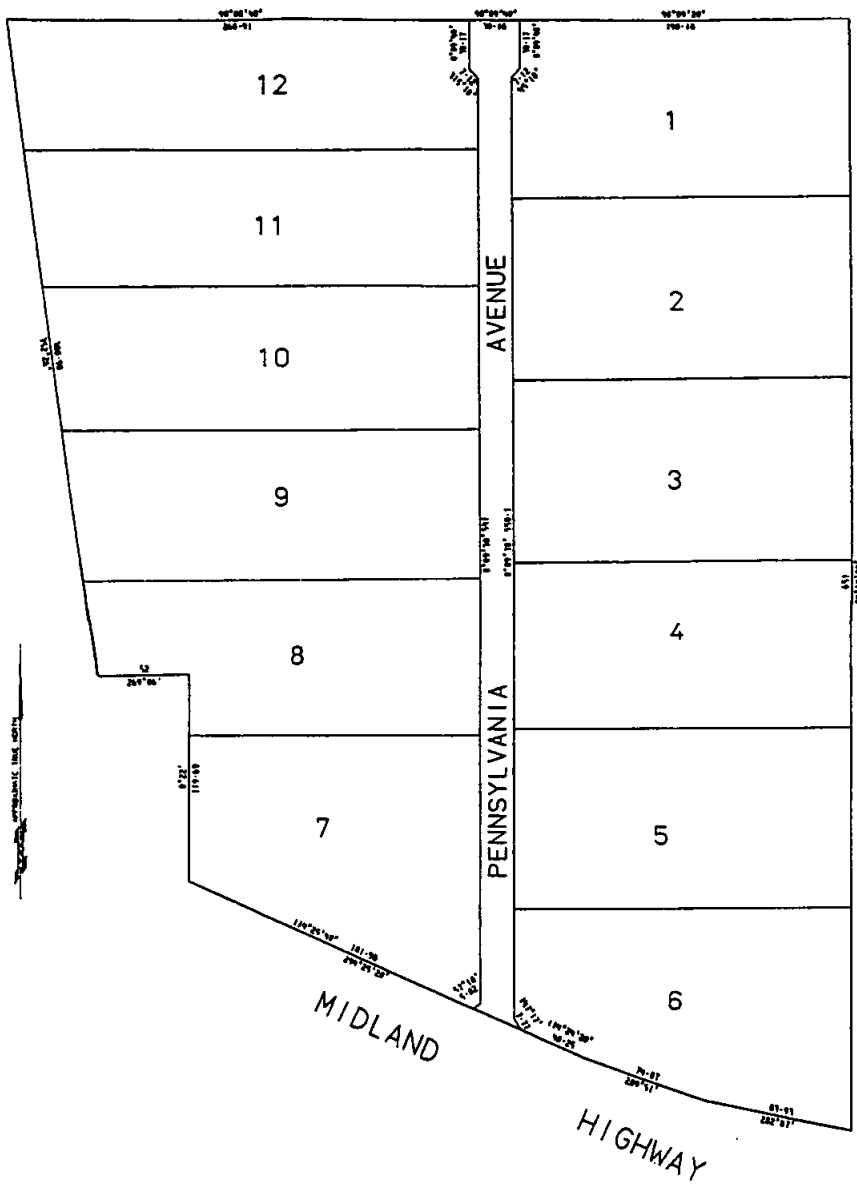


Dated 11 August 1994

T. G. REES

Local Government Act 1989
 GREATER GEELONG CITY COUNCIL
 Notice Declaring a Road a Public Highway

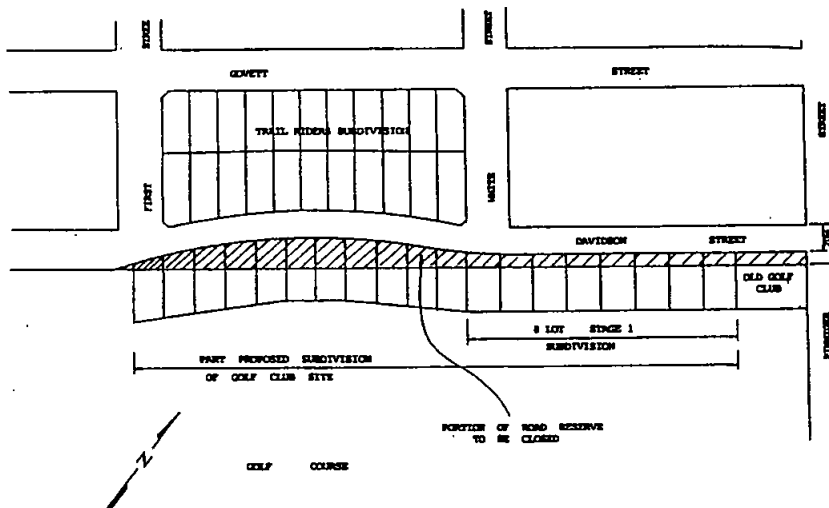
Greater Geelong City Council of Municipal Offices, Corio District, Swinburne Street, North Geelong by this notice declares that in exercise of the power given by section 204 (1) of the Local Government Act 1989, Pennsylvania Avenue, Moorabool being a road in its municipal district shown on the plan hereunder is a public highway for the purposes of the said Act.



Published with the authority of Greater Geelong City Council.
Executed for and on behalf of Greater Geelong City Council by David Andrew James McArthur pursuant to powers delegated to him pursuant to section 98 (1) of the Local Government Act 1989.

SHIRE OF BROADFORD
Part Road Discontinuance

Pursuant to section 206 of the **Local Government Act 1989**, the Council of the Shire of Broadford, after consultation with Public Authorities and the advertising of its intention and notification of the registered proprietors of the land and owners and occupiers of any land abutting the road known as Davidson Street between White and First Streets, resolved at its Ordinary Meeting held on 21 July 1994, that the portion of road hatched on the Plan below, be discontinued.



Notwithstanding such discontinuance, the right power or interest held by a Public Authority shall continue to have and possess the same right title power authority or interest in or in relation to the whole of the land as they had or possessed prior to the discontinuance with respect to or in connection with drainage and sewerage respectively.

B. THOMAS
Shire Manager

Pounds Act 1958
SHIRE OF WARRACKNABEAL

Pound Trespass Fees for Cattle and their Subtenance Fees

Notice is hereby given that the Council of the Shire of Warracknabeal has adopted the following table of pound fee rates for trespass of cattle and their sustenance in the Council Pound, located on Mr D. F. Syme's property, off the Jeparit-Warracknabeal Road—

(a) For Trespass

Description of Cattle Trespassing	Upon tillage land enclosed by a substantial fence	Upon land other than tillage land enclosed by a substantial fence
	\$	\$
For every sheep	.50	.50
For every goat	5.00	5.00
For every pig	5.00	5.00
For every head of other cattle	40.00	40.00
In addition for the trespass of any entire horse		40.00
In addition for the trespass of any bull		40.00
In addition for the trespass of any ram		40.00

(b) For Sustenance

Description of Cattle	Amounts to be charged daily for sustenance while impounded
For every sheep	.50
For every goat	3.00
For every pig	3.00
For every head of other cattle	5.00

Note—Section 10A of the **Pounds Act 1958**, provides where a person intending to impound cattle conveys or drives the cattle to the pound or makes arrangements for the cattle to be conveyed or driven to the pound, there shall be payable as a transport rate the expenses reasonably incurred by him in conveying or driving the cattle to the pound or in making arrangements for conveying or driving the cattle to the pound.

Dated 15 July 1994

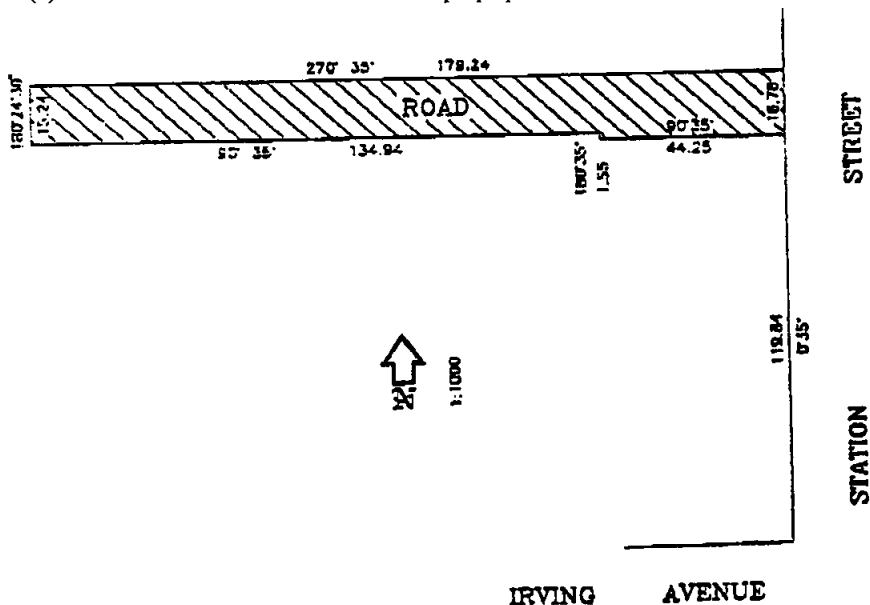
K. V. SHADE

Shire Secretary and Acting Chief Executive Officer

CITY OF BOX HILL
Road Discontinuance

Pursuant to section 206, Schedule 10 (3) of the **Local Government Act 1989**, the Council of the City of Box Hill at its meeting held on 1 August 1994, resolved that to enable the better use, development or planning of the area in which the east-west road 16.78 metres wide, located west of Station Street and 119.84 metres north of the north building line of Irving Avenue, as shown hatched on the plan below:

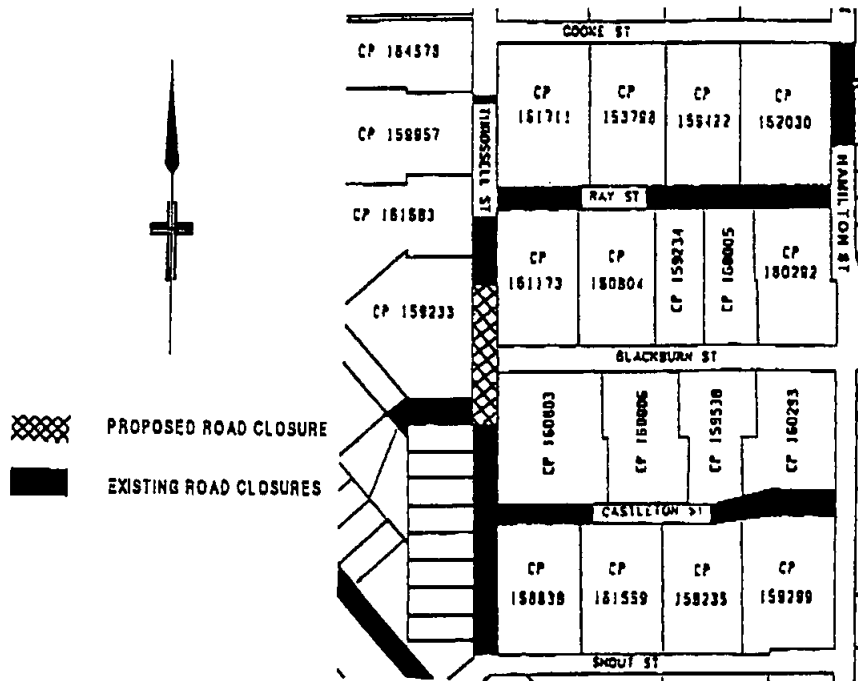
- (i) the road be discontinued;
- (ii) to retain the land from the road for municipal purposes.



I. G. PORT
Chief Executive

SHIRE OF HASTINGS
Discontinuance of Part of Throssell Street, Bittern

In accordance with section 206 and Schedule 10, Clause 3 of the **Local Government Act 1989**, the Shire of Hastings, at its meeting held on 3 May 1994, formed the opinion that part of Throssell Street, Bittern, shown hatched on the plan below, is not reasonably required as a road for public use and resolved to discontinue the road and sell the land to abutting owners, subject to any right, power or interest held by the Shire of Hastings and Melbourne Water in connection with any sewers, drains or pipes under the control of the authorities in or near the right-of-way.



M. KENNEDY
Chief Executive Officer

Planning and Environment Act 1987
SPRINGVALE PLANNING SCHEME
Notice of Amendment

The City of Springvale has prepared Amendment L81 to the Local Section of the Springvale Planning Scheme.

The amendment affects land at Proposed Lot 2 on Proposed Plan of Subdivision No. PS 327446K at No. 917 (Part Crown Allotment 11) Princes Highway, Springvale, being part of the land occupied by Telecom Australia.

The amendment proposes to change the planning scheme by rezoning land from Public

Purposes—Commonwealth Government (PPI) to General Industrial (IN4).

The amendment can be inspected at the City of Springvale, Civic Centre, 397 Springvale Road, Springvale or at the Department of Planning and Development, 477 Collins Street, Melbourne.

Submissions about the amendment must be sent to the City of Springvale, 397 Springvale Road, Springvale 3171 by 11 September 1994.
Dated 1 August 1994

BRYAN A. PAYNE
Chief Executive Officer

Planning and Environment Act 1987
CITY OF DAREBIN
Notice of Amendment to a Planning Scheme
Amendment L53

The City of Darebin has prepared Amendment L53 to the Local Section of the Preston Planning Scheme.

The amendment affects land at 89-91 St Georges Road, Preston (former Preston Pool Site and existing TAFE Child Care Centre).

The amendment proposes to change the planning scheme by rezoning the land to Existing Public Purposes—Technical School.

The amendment can be inspected at the City of Darebin (Preston Office), Planning Section, 350 High Street, Preston; City of Darebin (Northcote Office), City Offices, High Street, Northcote or at the Department of Planning and Housing, Ground Floor, 477 Collins Street, Melbourne.

Submissions about the amendment must be sent to the City of Darebin, PO Box 91, Preston 3072 by 12 September 1994.

MANAGER, DEVELOPMENT SERVICES

Planning and Environment Act 1987
NOTICE OF AMENDMENT TO A
PLANNING SCHEME

The Rural City of Wodonga has prepared Amendment L70 to the Wodonga Planning Scheme, Local Section.

The amendment is an ordinance only amendment and affects land in the Causeway Zone.

The amendment proposes to change the planning scheme by altering the provisions relating to the site coverage in the Causeway Zone.

The amendment can be inspected free of charge during office hours at the Rural City of Wodonga, City Offices, Hovell Street, Wodonga; the Regional Office of the Department of Planning and Development, 1 McKoy Street, Wodonga or at the Department of Planning and Development, Ground Floor, Olderfleet Building, 477 Collins Street, Melbourne.

Submissions in respect of the amendment must be sent to the Rural City of Wodonga, PO Box 923, Wodonga by Monday, 12 September 1994.

R. I. O'TOOLE
Chief Executive Officer

Planning and Environment Act 1987
BAIRNSDALE (SHIRE) PLANNING
SCHEME

Notice of Amendment to a Planning Scheme
Amendment L43

The Shire of Bairnsdale has prepared Amendment L43 to the Bairnsdale (Shire) Planning Scheme.

The amendment affects land in Balfours Road, Granite Rock, being Lots 1 and 2 on LP 82561, Parish of Sarsfield.

The amendment proposes to re-zone the small area of Residential Farm Zone west of Balfours Road to Rural Residential Zone so that it is compatible with the adjoining zoning on the same side of Balfours Road.

The amendment can be inspected at the Shire Offices, Shire of Bairnsdale, 49 McCulloch Street, Bairnsdale; the Department of Planning and Development, 11 Hazelwood Road, Morwell or at the Department of Planning and Development, 477 Collins Street, Melbourne.

Submissions about the amendment must be sent to the Shire Secretary, Shire of Bairnsdale, PO Box 469, Bairnsdale 3875 by Monday, 12 September 1994.

Dated 26 July 1994

S. C. DEAM
Planning Officer

Upper Yarra Valley and Dandenong Ranges
Authority Act 1976
NOTICE OF PREPARATION OF
AMENDMENT NO. 63 TO THE REGIONAL
STRATEGY PLAN

The Upper Yarra Valley and Dandenong Ranges Authority has prepared an amendment, Amendment No. 63, to the abovementioned Regional Strategy Plan, in respect of land fronting Wallace Parade and Mt. Riddell Road, Healesville. The Upper Yarra Valley and Dandenong Ranges Authority is the responsible body for this amendment.

The amendment is being exhibited from 11 August to 11 September 1994. It would change the policy area designation of approximately 13 ha of land fronting Wallace Parade, from Rural 2 to Landscape Living 2, allowing the land to be subdivided into lots of about 2 ha. It would also change the policy area designation of approximately 21.6 ha of land fronting Mt.

Riddell Road, from Rural 2 to Landscape Living 2, allowing this land to be subdivided into lots of about 0.4 ha in accordance with the Design Concept Plans developed by Planning Australia Consultants in January 1993.

The proposal is the subject of Amendment L48 to the Healesville Planning Scheme, which is also being exhibited.

A copy of the amendment may be inspected free of charge at the following offices during office hours: Upper Yarra Valley and Dandenong Ranges Authority, 7-9 John Street, Lilydale; the municipal offices of the Shire of Healesville, 231 Maroondah Highway, Healesville or at the Department of Planning and Development, Olderfleet Building, 477 Collins Street, Melbourne.

Submissions about the amendment must be sent in writing to the Director, Upper Yarra Valley and Dandenong Ranges Authority, PO Box 104, Lilydale 3140, to reach the Authority by 11 September 1994. You should state whether you wish to be heard in support of the submission.

Enquiries may be made to the Authority's Statutory Planner, Mr. David Murray on 735-3888 during normal office hours.

Dated 3 August 1994

GEORGE WRIGHT
Director

Upper Yarra Valley and Dandenong Ranges Authority Act 1976
NOTICE OF PREPARATION OF AMENDMENT NO. 66 TO THE REGIONAL STRATEGY PLAN

The Upper Yarra Valley and Dandenong Ranges Authority has prepared Amendment No. 66, to the abovementioned Regional Strategy Plan, in respect of 5.66 hectares of land being the site of the Austraflorea Nursery and the Gumnut Village, fronting Belfast Road, Montrose. The Upper Yarra Valley and Dandenong Ranges Authority is the responsible body for this amendment.

The amendment would allow the expansion of the development into a Major Tourist Facility and a Restaurant, in a Landscape Living (Buffer) policy area where both uses are prohibited under existing Strategy Plan policies.

The proposal is the subject of Amendment L119 to the Lilydale Planning Scheme, which is also being exhibited.

The amendment is being exhibited for one month, from 11 August to 11 September 1994.

A copy of the amendment may be inspected free of charge at the following offices during office hours: Upper Yarra Valley and Dandenong Ranges Authority, 7-9 John Street, Lilydale; the municipal offices of the Shire of Lilydale, Anderson Street, Lilydale or at the Department of Planning and Development, Olderfleet Building, 477 Collins Street, Melbourne.

Submissions about the amendment must be sent in writing to the Director, Upper Yarra Valley and Dandenong Ranges Authority, PO Box 104, Lilydale 3140, to reach the Authority by 11 September 1994. You should state whether you wish to be heard in support of the submission.

Enquiries may be made to the Authority's Statutory Planner, Mr. David Murray on 735-3888 during normal office hours.

Dated 3 August 1994

GEORGE WRIGHT
Director

Public Holidays Act 1993
SHIRE OF WARANGA

Section 7 of the **Public Holidays Act 1993** allows non-metropolitan Councils to appoint one day or two half days annually as public holidays within the municipal district.

Notice is hereby given that the Council of the Shire of Waranga has appointed Wednesday, 5 October 1994, being the opening day of the Elmore Field Days, as a public holiday in the West Riding of the Shire of Waranga.

R. F. B. KELLY
Authorised Chief Executive Officer

HEYTESBURY SHIRE COUNCIL
Notice of Proposed Local Law

The Heytesbury Shire Council proposes to make a Local Law relating to the Burning of Windrows.

The general purport of the proposal is to—

- (a) restrict windrow burning during certain times of the year;
- (b) record the locations of possible smouldering fires at the commencement of the Fire Danger Period declared pursuant to section 4 of the Country Fire Authority Act or the Prohibited Period declared pursuant to section 3 (2) of the Forests Act as appropriate;

- (c) provide for the extinguishing of fires burning contrary to the provisions of this Local Law.

A copy of the proposed Local Law can be obtained from the Council Office at 26 Silvester Street, Cobden.

Any person affected by the proposed local law may make a submission relating to it to the Council. Submissions received by the Council within 14 days of the publication of this notice will be considered by the Council in accordance with section 223 of the **Local Government Act 1989**. Any person requesting that he or she be heard in support of the written submissions is entitled to appear before a meeting of the Council either personally or by a person acting on her or his behalf and will be notified of the time and date of the hearing.

M. L. WHELAN
Shire Manager

Public Holidays Act 1993
CITY OF GREATER GEELONG

Having complied with the requirements of the **Public Holidays Act 1993**, notice is hereby given that the City of Greater Geelong appoints Wednesday, 19 October 1994, as a public holiday throughout the City, to observe the holding of the Geelong Cup, conducted by the Geelong Racing Club.

Dr DAVID NIVEN
Chief Executive Officer

CAULFIELD PLANNING SCHEME
Notice of Amendment to a Planning Scheme
Amendment L32

The City of Caulfield has prepared Amendment L32 to the Caulfield Planning Scheme, Local Section.

The amendment comprises the variation of the restrictive covenant which applies to the land known as 16 St James Parade (Certificate of Title Volume 5215 and Folio 863) to enable the land to be developed and used for the purpose of two dwellings—a new single storey dwelling (fronting Clonard Avenue) at the rear of the existing dwelling (fronting St James Parade), in accordance with an approved Town Planning Permit, or the dual occupancy provisions of the Caulfield Planning Scheme.

The amendment can be inspected at the City of Caulfield, Municipal Offices, corner Glen Eira and Hawthorn Road, Caulfield or at the Department of Planning and Development, Head Office, Olderfleet Building, 477 Collins Street, Melbourne.

Submissions about the amendment must be sent to the Acting Chief Executive Officer, City of Caulfield, PO Box 42, South Caulfield 3162 by 12 September 1994.

NOEL WOOTTEN
Acting Chief Executive Officer

Planning and Environment Act 1987
NOTICE OF AMENDMENT TO A
PLANNING SCHEME
Amendment L73

The City of Werribee has prepared Amendment L73 to the Werribee Planning Scheme.

The amendment affects land located in the Local Section of the Werribee Planning Scheme in the following zones—

Corridor A Zone;
Corridor C Zone;
General Farming A Zone;
General Farming B Zone;
Werribee Urban Development Zone;
Reserved Living Zone;
Residential C Zone;
Residential D Zone;
Township A Zone.

The amendment proposes to insert the use of bed and breakfast accommodation into the zones and specifies that no planning permits required for that use subject to compliance with Clause 9-1 of the State Section of the Werribee Planning Scheme.

The amendment can be inspected at the City of Werribee, Civic Centre, 45 Princes Highway, Werribee and at the Department of Planning and Development, 477 Collins Street, Melbourne.

Submissions about the amendment must be sent to the Chief Executive Officer, City of Werribee, PO Box 197, Werribee 3030 by 19 September 1994.

Dated 5 August 1994

ANDY PUSKAS
Director, Planning Building and Health

2196 G 32 11 August 1994

CITY OF YARRA
Local Law No. 1
Common Seal

Notice is hereby given that having complied with the provisions of section 119(2) of the **Local Government Act 1989**, the Yarra City Council, at its meeting of 1 August 1994, resolved to make Local Law No. 1, Common Seal.

The purpose and general purport of the Local Law is to regulate the use of the Common Seal and prohibit unauthorised use of the Common Seal or any device resembling the Common Seal as required by section 5 (3) (c) of the **Local Government Act 1989**.

A copy of the Local Law can be inspected at the Council Offices, as listed below, during normal business hours at the Collingwood Town Hall, 140 Hoddle Street, Abbotsford; Fitzroy Town Hall, 201 Napier Street, Fitzroy and at the Richmond Town Hall, Bridge Road, Richmond.

B. J. FERGUSON
Acting Chief Executive Officer

Planning and Environment Act 1987
CITY OF MOORABBIN

Notice of Amendment to a Planning Scheme

The City of Moorabbin has prepared Amendment L50 to the Moorabbin Planning Scheme.

The amendment changes the Local Section of the Moorabbin Planning Scheme.

The amendment affects land at 33-35 Jack Road, Cheltenham (west side of Jack Road between Bay Road and Charlton Avenue, Cheltenham).

The amendment proposes to:

- (a) Rezone land from Residential 'C' to General Industrial (described as Part Lot 1 to a depth of 39.55 metres and Lot 2 on Plan of Subdivision No. 138747).
- (b) Introduce a site specific control into the General Industrial Zone Clause 107-7 (Moorabbin Planning Scheme) to allow the use of the land only for carparking, access and landscaping with the approval of a development plan.

A Section 173 Agreement is proposed between the Council and the owners of the land to formalise carparking and access to the site and provide improved landscape buffers in accordance with a development plan. This agreement is not exhibited as part of the amendment but referred to as a requirement.

Victoria Government Gazette

The amendment can be inspected free of charge and during office hours at the City of Moorabbin, Municipal Offices, 999 Nepean Highway, Moorabbin and at the Department of Planning and Development, Olderfleet Buildings, 477 Collins Street, Melbourne.

Submissions about the amendment must be sent to Mr P. W. Soding, Group Manager—City Development, City of Moorabbin, 999 Nepean Highway, Moorabbin 3189 by 9 September 1994.

P. W. SODING
Group Manager, City Development

SHIRE OF MIRBOO
Local Law No. 7

Notice is hereby given of the Council's intention to make a Local Law entitled "Control of Vehicles on Roads Local Law No. 7".

This Local Law is made for the purpose of prohibiting the usage of vehicles on roads within the municipality where damage to such roads is likely to be caused.

A copy of the proposed Local Law may be inspected at or purchased from the Shire Offices, Ridgway, Mirboo North during office hours.

Any person affected by the proposed Local Law may make a submission relating to the proposed Local Law pursuant to the provisions of section 223 of the **Local Government Act 1989**. Only written submissions received within 14 days of publication of this notice will be considered.

Any person lodging a written submission may request to be heard in support of the submission and shall be entitled to appear in person or by a person acting on his or her behalf before a meeting of the Council. Notice of the meeting date and time will be given to all persons lodging submissions.

Submissions should be addressed to the Chief Executive Officer, Shire of Mirboo, PO Box 16, Mirboo North 3871.

ROD GREGG
Chief Executive Officer

SHIRE OF MIRBOO
Local Law No. 8

Notice is hereby given of the Council's intention to make a Local Law entitled "Itinerant Traders Local Law No. 8".

This Local Law is made for the purposes of:

- (a) providing for the peace, order and good government of the municipal district; and
- (b) providing opportunities for itinerant traders to sell goods and services within the municipal district; and
- (c) balancing the interests of itinerant traders with the interests of persons (including those who deal with itinerant traders) who may be affected by nuisances, physical or health risk or other adverse effects of their conduct; and
- (d) controlling activities which may interfere with other person's enjoyment of public or other places; and
- (e) providing free and safe access to itinerant traders in a manner which does not compromise the primary need for the safe passage of people, goods and vehicles; and
- (f) providing safe and efficient management and control of parking adjacent to or in the vicinity of itinerant traders to avoid confusion, disruption, danger or nuisance; and
- (g) facilitating the monitoring, control and enforcement of health requirements relevant to itinerant traders; and
- (h) controlling, managing and regulating itinerant traders within the municipal district.

A copy of the proposed Local Law may be inspected at or purchased from the Shire Offices, Ridgway, Mirboo North during office hours.

Any person affected by the proposed Local Law may make a submission relating to the proposed Local Law pursuant to the provisions of section 223 of the **Local Government Act 1989**. Only written submissions received within 14 days of publication of this notice will be considered.

Any person lodging a written submission may request to be heard in support of the submission and shall be entitled to appear in person or by a person acting on his or her behalf before a meeting of the Council. Notice of the meeting date and time will be given to all persons lodging submissions.

Submissions should be addressed to the Chief Executive Officer, Shire of Mirboo, PO Box 16, Mirboo North 3871.

ROD GREGG
Chief Executive Officer

CITY OF YARRA
Fitzroy Planning Scheme
Notice of Amendment
Amendment L35

The City of Yarra has prepared an amendment to the Local Section of the Fitzroy Planning Scheme.

This amendment proposes to rezone land bounded by Kerr Street (north), Gore Street (west), Argyle Street (south) and laneway (east) from General Industry Zone (IN4) to Service Business Zone within the District of Fitzroy.

The amendment may be inspected at the Urban Planning Office, Fitzroy Town Hall, 201 Napier Street, Fitzroy or at the Department of Planning and Environment, Ground Floor, Oldfleet Building, 477 Collins Street, Melbourne.

Submissions about the amendment must be sent to the City Planner, Fitzroy Town Hall, 201 Napier Street, Fitzroy 3065 by 14 September 1994.

ROD CONWAY
District Manager, Fitzroy

TOWN OF CAMPERDOWN
Proposed Local Law

Notice is hereby given that the Council of the Town of Camperdown, pursuant to section 119 of the **Local Government Act 1989**, proposes to make Local Law No. 10, Consumption of Alcohol in Public Places.

The purpose of this Local Law is to regulate and control the consumption of alcohol in public places in the municipality.

The general purport of the Local Law includes:

- how the Local Law will be administered, including permits and fees;
- regulating behaviour in municipal places;
- enforcement procedures and penalties.

Copies of the proposed Local Law can be obtained from the Municipal Offices, 49 Fergusson Street, Camperdown during normal office hours 9.30 a.m. to 4.30 p.m. Any person affected by the proposed Local Law may make a written submission to the Council. Submissions received by the Council on or before 4.30 p.m. on 24 August 1994, will be considered by the Council or a committee of the Council appointed for that purpose in accordance with the provisions of section 223 of the **Local Government Act 1989**. Any person requesting that he or she be

2198 G 32 11 August 1994

heard in support of a submission is entitled to appear at 7 p.m. on 7 September 1994, before a meeting of the Council or a committee of the Council either personally or by a person acting on his or her behalf.

GRAHAM SHIELL
Chief Executive Officer

Planning and Environment Act 1987
GREATER GEELONG PLANNING SCHEME
Notice of Amendment
Amendment R95

The City of Greater Geelong has prepared Amendment R95 to the Greater Geelong Planning Scheme.

The amendment proposes to change the Regional Section of the Planning Scheme by rezoning land at 2-6 Princes Highway and 1-7 Portland Street, Norlane from Residential "A" to Local Business.

The amendment can be inspected at the City of Greater Geelong, Geelong Office, City Hall, Gheringhap Street, Geelong; City of Greater Geelong, Corio Office, Swinburne Street, North Geelong or at the Department of Planning and Development, Olderfleet Building, 477 Collins Street, Melbourne.

Submissions about the amendment must be sent to the Planning Department, City of Greater Geelong, Geelong Office, PO Box 104, Geelong by Monday, 12 September 1994.

JOANNE VAN SLAGEREN
Acting Planning Scheme Manager

Planning and Environment Act 1987
SPRINGVALE PLANNING SCHEME
Notice of Amendment

The City of Springvale has prepared Amendment L84 to the Local Section of the Springvale Planning Scheme.

The amendment affects land at:

1. the Business Centre of Redwood Gardens Industrial Estate; and
2. No. 370 (Lot 15, Lodged Plan No. 207075) Boundary Road, Dingley, at the south-eastern corner of Centre Dandenong Road.

The amendment proposes to change the planning scheme by:

Including "Take Away Food Premises may be permitted in association with a Cafe or Restaurant at Redwood Gardens Industrial

Victoria Government Gazette

Estate provided that it is located in the Business Centre; or, if freestanding, only one may be allowed at the south east corner of Centre Dandenong Road and Boundary Road more specifically is described as No. 370 (Lot 15, Lodged Plan No. 207075) Boundary Road" under Clause 106-10.1.

The amendment can be inspected at the City of Springvale, Civic Centre, 397 Springvale Road, Springvale or at the Department of Planning and Development, 477 Collins Street, Melbourne.

Submissions about the amendment must be sent to the City of Springvale, 397 Springvale Road, Springvale 3171 by 11 September 1994.

Dated 9 August 1994

BRIAN A. PAYNE
Chief Executive Officer

SHIRE OF KORONG
Notice of Proposed Local Law No. 7
Caravan-Camping/Temporary Dwellings
Local Law

The Council of the Shire of Korong has drafted a Caravan-Camping/Temporary Dwellings Local Law.

The general purpose of this proposed Local Law is to provide for the regulation and control of camping, the use of caravans and the use of temporary dwellings within the municipality. Provision is made for the issue or refusal of permits and for penalties for non compliance with the Local Law.

A copy of the proposed Local Law can be obtained from the Shire Office, High Street, Wedderburn 3518.

Any person affected by the proposed Local Law may make a submission relating to it to the Council. Submissions received by the Council within 14 days of publication of this notice will be considered by the Council in accordance with section 223 of the **Local Government Act 1989**. Any person requesting to be heard in support of a written submission is entitled to appear before a meeting of the Council in person or by a person acting on their behalf and will be notified of the time and date of the hearing.

P. B. PEPPIN
Chief Executive Officer

SHIRE OF KORONG
Notice of Proposed Local Law No. 8
Environment

The Council of the Shire of Korong has drafted an Environment Local Law.

The general purpose of this proposed Local Law is to provide a safe and healthy environment for residents of the municipality by the prohibition, regulation and/or control of activities and circumstances which cause danger, detriment or nuisance including smoke emission, the use of recreational vehicles, fire hazards, dangerous and unsightly land, storage of machinery or second hand goods on property, sale of goods from land not zoned for that purpose, water quality and disposal of waste. Provision is made for the issue or refusal of permits where appropriate and for penalties for non compliance with the Local Law.

A copy of the proposed Local Law can be obtained from the Shire Office, High Street, Wedderburn 3518.

Any person affected by the proposed Local Law may make a submission relating to it to the Council. Submissions received by the Council within 14 days of publication of this notice will be considered by the Council in accordance with section 223 of the **Local Government Act 1989**. Any person requesting to be heard in support of a written submission is entitled to appear before a meeting of the Council in person or by a person acting on their behalf and will be notified of the time and date of the hearing.

P. B. PEPPIN
Chief Executive Officer

Planning and Environment Act 1987
BERWICK PLANNING SCHEME
Notice of Amendment
Amendment L73

The City of Berwick has prepared Amendment L73 to the Local Section of the Berwick Planning Scheme.

The amendment affects land at No's 75-89 Fox Road, Narre Warren North (opposite Kalora Park). It will allow a permit application to be made for the subdivision of the land into lots not less than 2000 square metres.

The amendment can be inspected at the City of Berwick, Municipal Offices, Magid Drive, Fountain Gate or at the Department of Planning and Development, Ground Floor, The Olderfleet Buildings, 477 Collins Street, Melbourne.

Submissions about the amendment must be sent to the Chief Executive, City of Berwick, PO Box 1000, Narre Warren 3805 by 12 September 1994.

NEIL B. LUCAS
Chief Executive/Town Clerk

Planning and Environment Act 1987
BERWICK PLANNING SCHEME
Notice of Amendment
Amendment L74

The City of Berwick has prepared Amendment L74 to the Local Section of the Berwick Planning Scheme.

The amendment proposes to rezone part of the "Melrose" property in Harkaway at the request of the owner from Landscape Interest A to Berwick Residential—Low Density. The ridgeline which runs parallel to Harkaway Road in the Melrose property is considered to be a significant topographical feature of the Harkaway area that needs to be preserved. An 8 ha lot which contains the ridgeline and the historically significant Melrose homestead is being created as part of a two lot subdivision and will remain in a Landscape Interest A zone. The balance of the land to the west of and below the ridgeline is being rezoned to allow low density residential development.

The amendment can be inspected at the City of Berwick, Municipal Offices, Magid Drive, Fountain Gate or at the Department of Planning and Development, Ground Floor, The Olderfleet Buildings, 477 Collins Street, Melbourne.

Submissions about the amendment must be sent to the Chief Executive, City of Berwick, PO Box 1000, Narre Warren 3805 by 16 September 1994.

NEIL B. LUCAS
Chief Executive/Town Clerk

Planning and Environment Act 1987
BERWICK PLANNING SCHEME
Notice of Amendment
Amendment L77

The City of Berwick has prepared Amendment L77 to the Local Section of the Berwick Planning Scheme.

The amendment proposes to raise the maximum gross leasable floor area for a convenience shop in a Berwick Residential—Low Density Zone from 80 square metres to 160 square metres.

The amendment can be inspected at the City of Berwick, Municipal Offices, Magid Drive, Fountain Gate or at the Department of Planning and Development, Ground Floor, The Olderfleet Buildings, 477 Collins Street, Melbourne.

Submissions about the amendment must be sent to the Chief Executive, City of Berwick, PO Box 1000, Narre Warren 3805 by 12 September 1994.

NEIL B. LUCAS
Chief Executive/Town Clerk

Transport Act 1983
ROADS CORPORATION
Commercial Passenger Vehicle and Tow Truck
Applications

Notice is hereby given that the following applications will be considered by the Roads Corporation after 14 September 1994.

Notice of any objection to the granting of an application should be forwarded to reach the Section Leader, Vehicle Licensing or any District Office of the Roads Corporation not later than 8 September 1994.

It will not be necessary for interested parties to appear on the date specified, unless advised in writing by the Corporation.

Fun Aboard Tours Pty Ltd, Caulfield South. Application to license one commercial passenger vehicle to be purchased in respect of a 1985 or later model Toyota Commuter bus with seating capacity for 11 passengers to operate various shopping tours to factory warehouses and retail outlets within a 50 km radius of the Melbourne GPO.

Fares: By agreement with the hirer.

Timetable: As and when required.

Note: Shopping tour passengers will be picked up/set down within a 50 km radius of the Melbourne GPO.

E. Gray, Boronia. Application for variation of the conditions of licence MH4505 which authorises licence vehicle to operate as a metropolitan hire car to be managed, operated and bespoken from the Apollo Limousines Pty Ltd, depot at 245 Abbotsford Street, North Melbourne to instead to be operated and booked from 22 Janet Street, Boronia or other premises approved by VicRoads.

C. and F. Raco and D. Greco, Blossom Park. Application to license two commercial passenger vehicles in respect of one 1955 Chevrolet convertible with seating capacity for 4 passengers and one 1957 Chevrolet sedan with seating capacity for 5 passengers to operate as special purpose vehicles from 83 Blossom Park Drive, Blossom Park for the carriage of passengers for wedding parties.

S. J. Souires, Cranbourne. Application for variation of the conditions of tow truck licence number 538 which authorises the licensed vehicle to operate as follows:

1. The licensed vehicle shall be managed, controlled and operated from a depot situated at 10 Kirkham Road, Dandenong.

The licensed vehicle shall be used for the purpose of lifting and carrying or lifting and towing damaged or disabled motor cars:

- (a) from the scene of an accident occurring in the "Controlled Area" to the authorised depot shown above or to the place specified by the owner or person in charge of the damaged or disabled motor car or by a member of the police force or officer of the Roads Corporation provided that before such damaged or disabled motor car is removed from the scene of an accident in the said "Controlled Area" the permission of the Allocation Centre is given;
- (b) from the scene of an accident occurring outside the "Controlled Area" to any place in Victoria provided that the written authorisation of the Roads Corporation is first given to the owner of the licensed truck;
- (c) from any places other than the scenes of accidents occurring within the areas specified in (a) and (b) above to any place in Victoria;

to vary conditions to read as follows:

1. The licensed vehicle shall be controlled and operated from the depot situated at 1591 South Gippsland Highway, Cranbourne—

- (a) only from the scene of an accident within that part of Victoria which is outside the "Controlled Area"; and
- (b) from any place other than the scene of an accident to any place of Victoria; and

to delete part (c).

Quicfix Pty Ltd, Mornington. Application to license one class 1 and one class 2 tow trucks to be purchased to operate throughout the State of Victoria from a depot situated at 60 Yuilles Road, Mornington for the purpose of lifting and carrying or towing damaged or disabled motor vehicles excluding the ability to attend the scene of a motor car accident.

Dated 11 August 1994

JEFF DALMAN
Section Leader—Vehicle Licensing

Transport Act 1983
ROADS CORPORATION
Commercial Passenger Vehicle and Tow Truck Applications

Notice is hereby given that the following application will be considered by the Roads Corporation after 14 September 1994.

Notice of any objection to the granting of an application should be forwarded to reach the Office Manager, Wodonga or any District Office of the Roads Corporation not later than 8 September 1994.

It will not be necessary for interested parties to appear on the date specified, unless advised in writing by the Corporation.

Applications which are objected to will be determined by the Roads Corporation.

R. H. B. and E. M. Grant, Tallangatta. Application for variation of the conditions of licence CC 136 which authorises charter conditions from within a 20 km pick-up radius of the Beechworth Post Office to instead operate under charter conditions from within a 20 km pick-up radius of the Huon Post Office.

Note: The licensed vehicle holds a 2 star rating for charter purposes.
Dated 9 August 1994

BRUCE COCHRANE
Regional Manager—North East Region

Transport Act 1983
DISCONTINUANCE OF ROADS OR PARTS
OF ROADS AND SALE OF SURPLUS LAND

The Roads Corporation, in pursuance of the powers conferred by Clause 2, Schedule 4 of the Transport Act 1983, hereby approves the discontinuance of the roads or parts of roads described in the schedule below; and approves the sale of the surplus land described in the said

schedule as provided in section 47 of the Transport Act 1983 and as delegated by the Minister for Transport under section 32 of the said Act—

SCHEDULE

The land in the City of Hobsons Bay described as Parcel 4 on plan numbered SP 16320.

The land in the City of Hobsons Bay described as Parcels 13 and 14 on plan numbered SP 16512A.

Dated 8 August 1994

COLIN JORDAN
Chief Executive
Roads Corporation

Transport Act 1983
ROAD DECLARATIONS AND
DEDICATIONS

The Roads Corporation pursuant to the Transport Act 1983, upon publication of this notice declares, or varies the declaration of, the roads as described below and on the plans attached, and further declares that such roads are fit to be used as a public highway and are now absolutely dedicated to the public for use as public highways within the meaning of any law now or hereafter in force.

Freeway

56/94 Princes Freeway in the Cities of Werribee and Hobsons Bay shown hatched and cross hatched on plans numbered GP 16319, GP 16320A, GP 16320B, GP 16321B, GP 16322, GP 16324 and GP 16512B.

State Highway

57/94 Midland Highway in the Shire of Creswick shown hatched on plan numbered GP 18779A.

Main Road

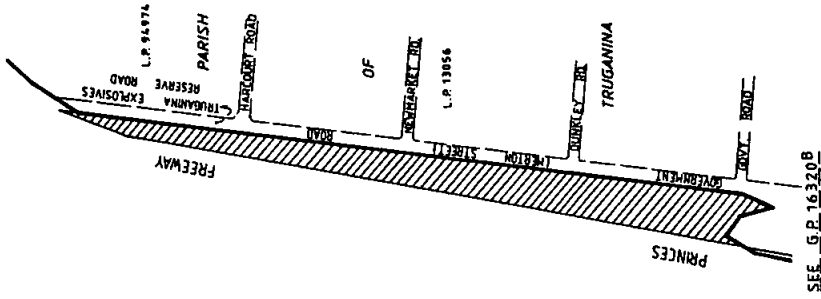
58/94 Daylesford—Ballarat Road in the Shire of Creswick shown hatched on plan numbered GP 18779B.

Roads

59/94 Roads in the City of Hobsons Bay shown hatched and cross hatched on plans numbered GP 16321A, GP 16323 and GP 16512A.

60/94 Pyles Lane in the Shire of Oxley shown hatched on plan numbered GP 17283A.

ROADS CORPORATION
FREEWAY
PRINCES FREEWAY
 CITY OF HOBSONS BAY

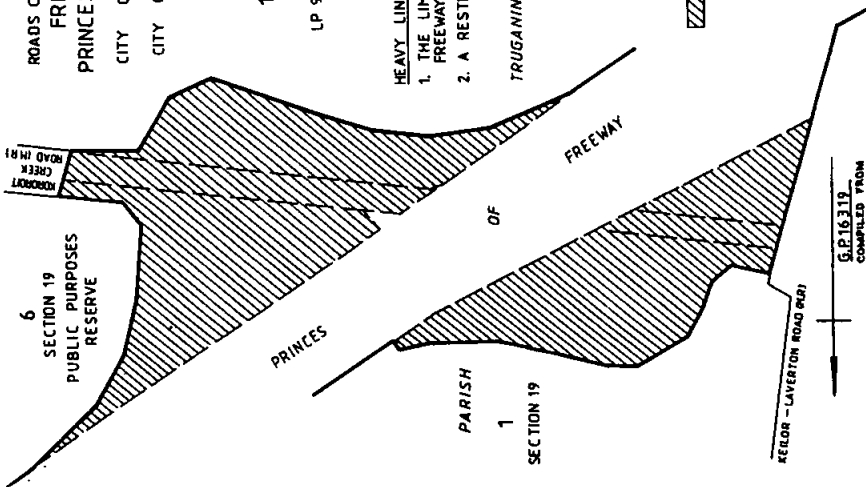


DECLARE
 PARCEL 1 ON
 SP 16320

HEAVY LINE INDICATES
 1. THE LIMITS OF THE
 FREEWAY RESERVATIONS
 2. A RESTRICTION OF ACCESS

G.P. 16320A
 COMPILED FROM
 SP16320

ROADS CORPORATION
FREEWAY
PRINCES FREEWAY
 CITY OF WERRIBEE
 CITY OF HOBSONS BAY



11
 1
 LP 94974

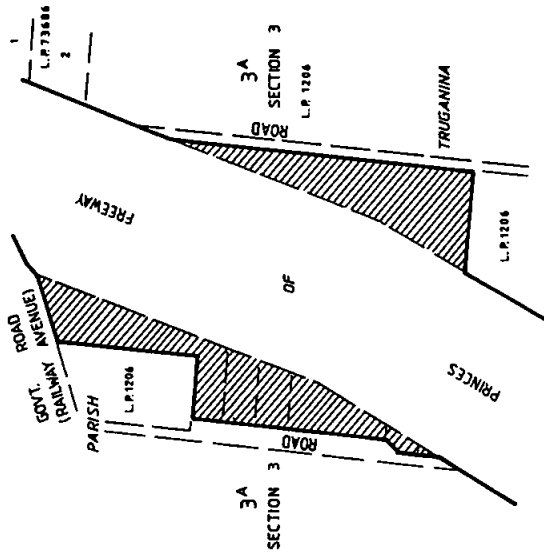
HEAVY LINE INDICATES
 1. THE LIMITS OF THE
 FREEWAY RESERVATIONS
 2. A RESTRICTION OF ACCESS

INCLUDE
 PARCELS 1 & 6
 ON SP 16319A

G.P. 16319
 COMPILED FROM
 SP 16319A

ROADS CORPORATION
FREEWAY
PRINCES FREEWAY
 CITY OF HOBSONS BAY

HEAVY LINE INDICATES
 1. THE LIMITS OF THE
 FREEWAY RESERVATIONS
 2. A RESTRICTION OF ACCESS

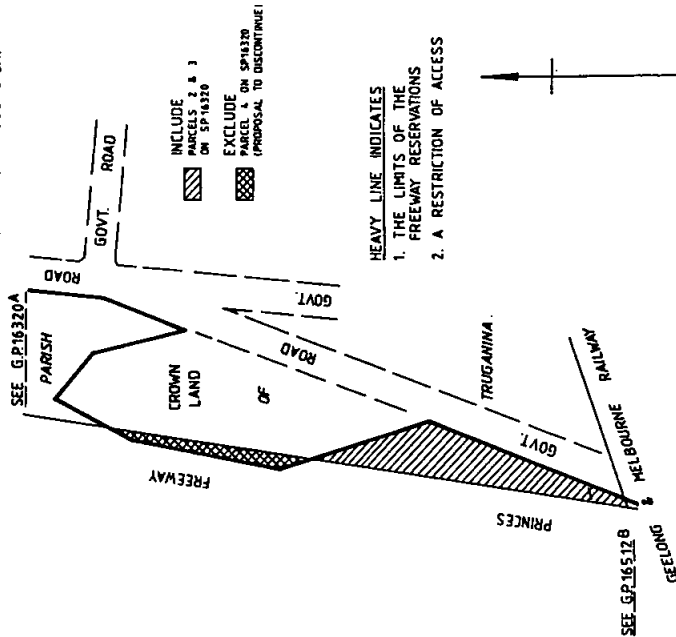


INCLUDE
 PARCELS 1, 3, 7 & 8
 ON SP10321

G.P.16321 B
 COMPILED FROM
 SP16321

ROADS CORPORATION
FREEWAY
PRINCES FREEWAY
 CITY OF HOBSONS BAY

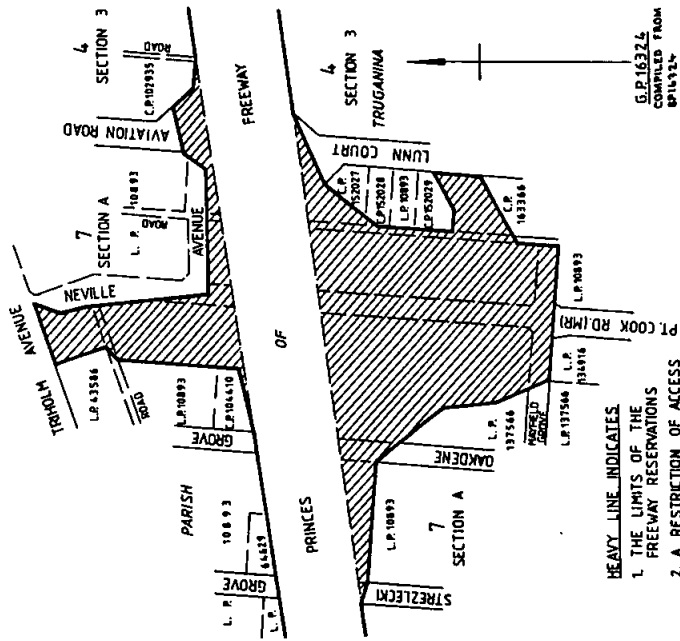
HEAVY LINE INDICATES
 1. THE LIMITS OF THE
 FREEWAY RESERVATIONS
 2. A RESTRICTION OF ACCESS



G.P.16320 B
 COMPILED FROM
 SP16320

ROADS CORPORATION
 FREEWAY
 PRINCES FREEWAY
 CITIES OF WERRIBEE
 AND HOBSONS BAY

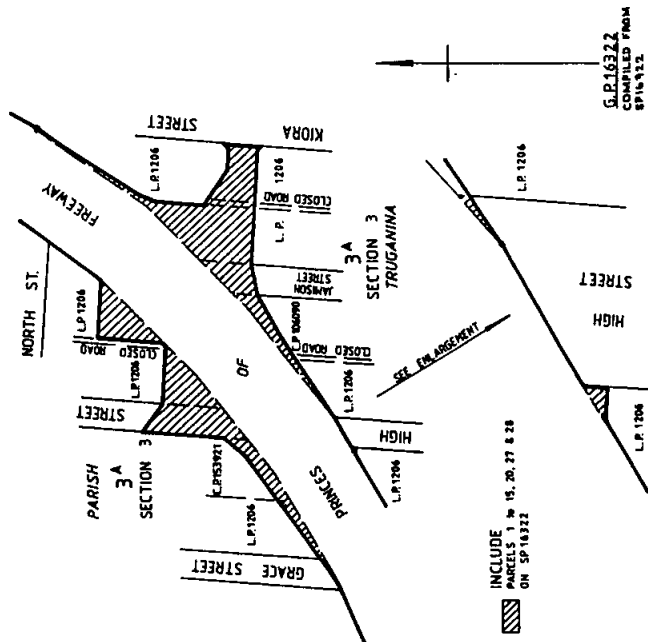
INCLUDE
 PARCELS 1 to 17
 ON SP 16324



G.P. 16324
 COMPILED FROM
 SP16324

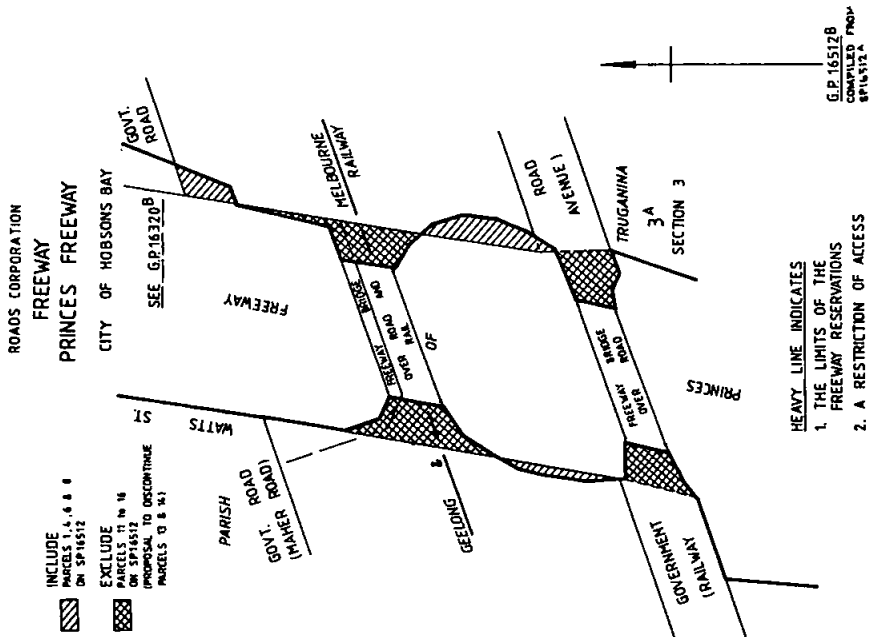
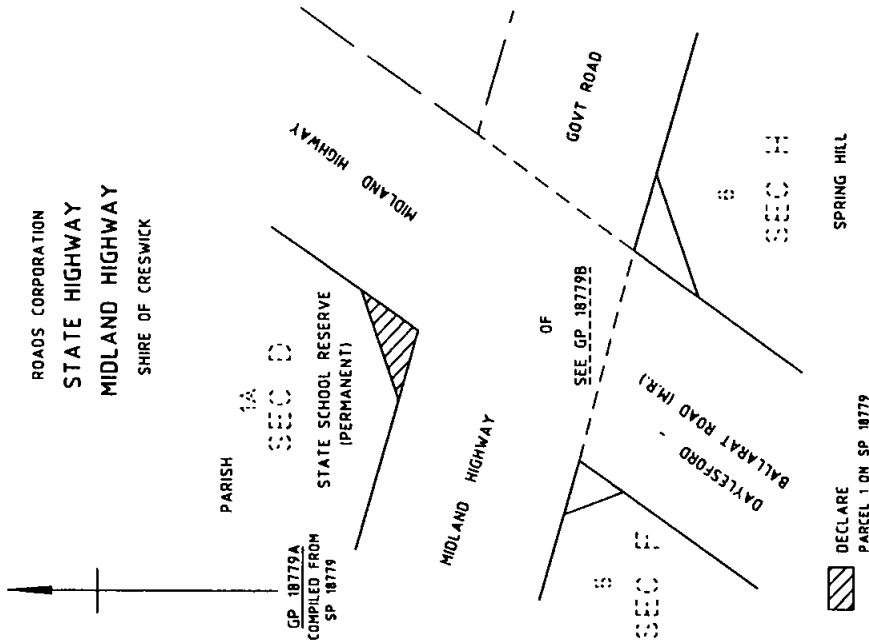
ROADS CORPORATION
 FREEWAY
 PRINCES FREEWAY
 CITY OF HOBSONS BAY

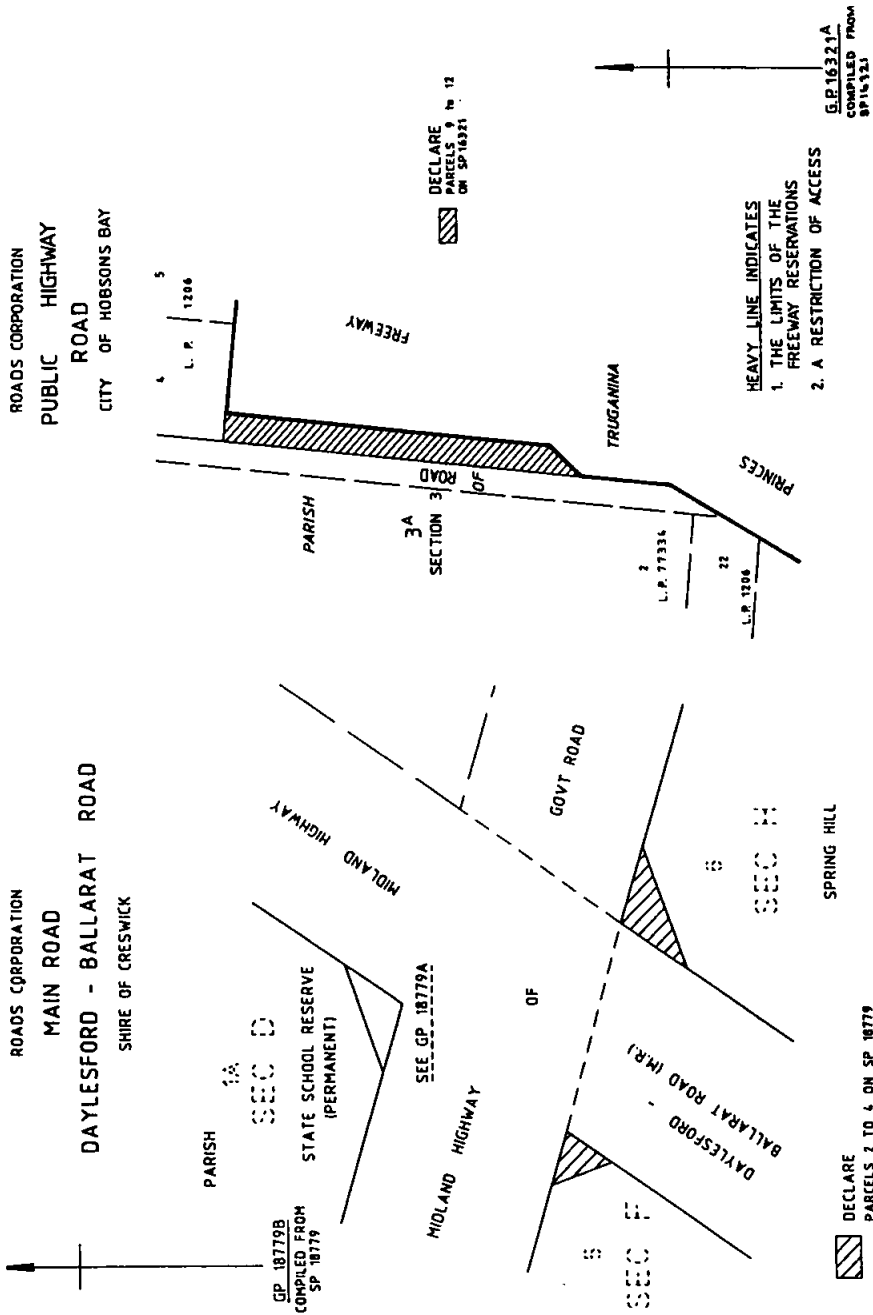
HEAVY LINE INDICATES
 1. THE LIMITS OF THE
 FREEWAY RESERVATIONS
 2. A RESTRICTION OF ACCESS



INCLUDE
 PARCELS 1 to 15, 20, 27 & 28
 ON SP 16322

G.P. 16322
 COMPILED FROM
 SP16322





ROADS CORPORATION
PUBLIC HIGHWAY
ROAD
CITY OF HOBSONS BAY

ROADS CORPORATION
MAIN ROAD
DAYLESFORD - BALLARAT ROAD
SHIRE OF CRESWICK

DECLARE
PARCELS 9 to 12
ON SP 16321

G.P. 16321A
COMPILED FROM
SP 16321

HEAVY LINE INDICATES
THE LIMITS OF THE
FREEMWAY RESERVATIONS
A RESTRICTION OF ACCESS

DECLARE
PARCELS 2 TO 4 ON SP 18779

G.P. 18779B
COMPILED FROM
SP 18779

PARISH 1A
SEC D
STATE SCHOOL RESERVE
(PERMANENT)

SEE G.P. 18779A

PARISH 3A
SECTION 3
OF

SEC H

SPRING HILL

GOVT ROAD

MIDLAND HIGHWAY

BALLARAT ROAD (M.R.)

TRUGANINA

PRINCES

L.P. 1206

L.P. 77334

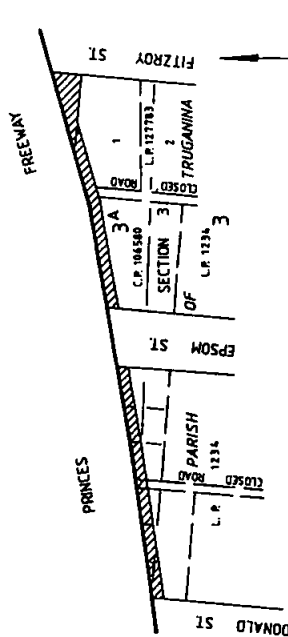
L.P. 1206

PARISH

SEC E

ROADS CORPORATION
PUBLIC HIGHWAY
ROAD
CITY OF HOBSONS BAY

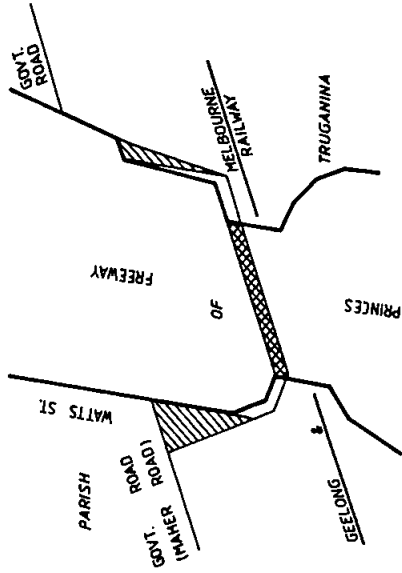
DECLARE
PARCELS 1, 21, 25 & 46
ON SP 143233A



HEAVY LINE INDICATES
1. THE LIMITS OF THE
FREEWAY RESERVATIONS
2. A RESTRICTION OF ACCESS

G.P. 16523
COMPILED FROM
SP 143233A

ROADS CORPORATION
PUBLIC HIGHWAY
ROAD
CITY OF HOBSONS BAY

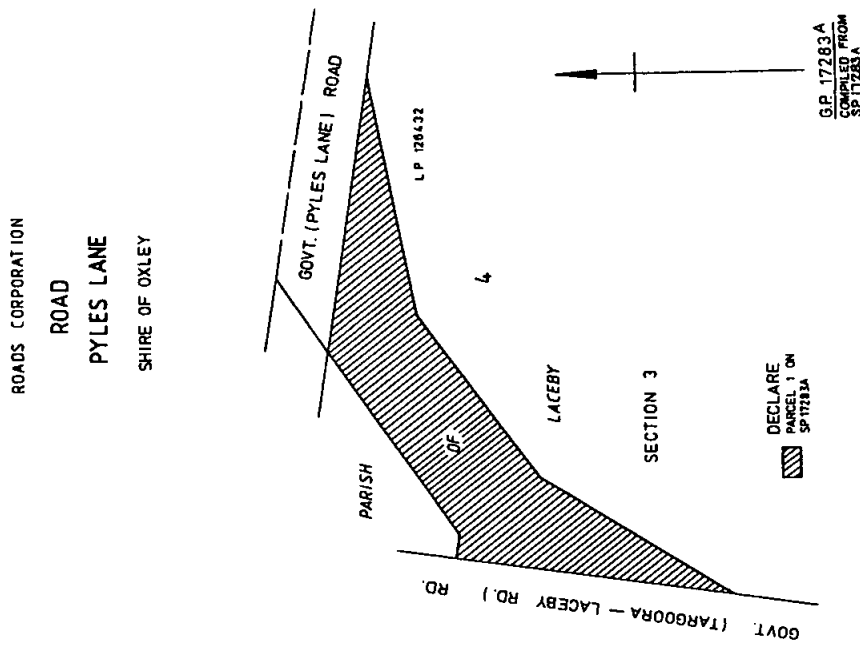


DECLARE
PARCELS 8 & 18
ON SP 16512A

DECLARE
ROAD UNDER PRINCES FREEWAY
PARCEL 19
ON SP 16512A

HEAVY LINE INDICATES
1. THE LIMITS OF THE
FREEWAY RESERVATIONS
2. A RESTRICTION OF ACCESS

G.P. 16512A
COMPILED FROM
SP 16512A



Dated 8 August 1994

COLIN JORDAN
Chief Executive
Roads Corporation

**Transport Act 1983
ROADS CORPORATION**

Commercial Passenger Vehicle Application

Notice is hereby given that the following application will be considered by the Roads Corporation after 14 September 1994.

Notice of any objection to the granting of an application should be forwarded to the Manager, Registration and Licensing Office, Fyans Street, South Geelong 3220, not later than 8 September 1994.

It will not be necessary for interested parties to appear on the date specified, unless advised in writing by the Corporation.

L. Jovanoski, Corio. Application to license one commercial passenger vehicle in respect of

a 1986 or later model Toyota bus to be purchased with seating capacity for 11 passengers to operate a service for the carriage of farm workers between Geelong and farms in the Werribee area.

Dated 11 August 1994

COLIN KOSKY
Regional Manager—South Western Region

**Employee Relations Act 1992
NOTICE OF APPLICATION FOR
RECOGNITION AS AN ASSOCIATION**

Notice is hereby given that the Shearers and Rural Workers Union Incorporated has filed an application to be recognised as an association under the Employee Relations Act 1992, with

respect to the Agricultural and Pastoral Workers, Dairy Farm Workers, Nurserymen's, Poultry Farm Workers, Shearing Industry, Shearing Industry (Woolclassing), Sportsground Maintenance and Vegetable Growers Awards.

Any recognised association or person interested may on or before 1 September 1994, file in the Commission Administration Office, Level 17, Nauru House, 80 Collins Street, Melbourne, an objection to the application.

The objection shall be in, or to the effect of Form C10 prescribed by the Rules.

DEPARTMENT OF ENERGY AND MINERALS

All titles are located on the 1:100,000 mapsheet listed with each title.

EXPLORATION LICENCE RENEWED

No. 3424; Flitegold P/L; 50 grats, Mansfield.

MINING LICENCE GRANTED

No. 4817; Wanbanna P/L; 5 ha, Dunolly.

MINER'S RIGHT CLAIM EXPIRED

No. 706; K. Davey; 84 ha, Matlock.

MINING LICENCE EXPIRED

No. 887; J. Radcliffe and G. Guy; 7.22 ha, Kerang.

EXTRACTIVE INDUSTRIES LICENCE RENEWED

No. 960; J. Smith; 7.22 ha, Archdale.

S. J. PLOWMAN

Minister for Energy and Minerals

Stamps Act 1958

NOTICE UNDER SECTION 40A

Pursuant to section 40A of the **Stamps Act 1958** I hereby declare:

AMEV Securities Ltd

to be an "Authorised Person" in relation to the stamping of Mortgages, Bonds, Debentures or Covenants and Deeds of any kind, to which Division 3 of Part 11 of the **Stamps Act 1958** applies.

ALAN R. STOCKDALE
Treasurer

**STATE TENDER BOARD
CONTRACTS ACCEPTED
Amendments**

<i>Schedule Number</i>	<i>Item Number</i>	<i>New Rate</i>	<i>Effective Date</i>
		\$	
<i>Motor Spirit, Fuel Oils, etc</i>			
1/53	1.0	0.6313	1.8.94
	2.0	0.6353	
	3.0	0.6514	
	4.0	0.6554	
	5.0	0.6518	
	6.0	0.6618	
	7.0	0.6719	
	8.0	0.6819	
	10.0	0.6571	
	11.0	0.6671	
	12.0	0.6389	
	13.0	0.6459	
	14.0	0.5892	
	15.0	0.4390	
<i>Photographic Requirements</i>			
1/55	88.0	2.34	19.8.94
	89.0	2.52	
	90.0	4.05	
	102.0	3.10	
	103.0	3.90	
	105.0	3.50	
	106.0	4.68	
<i>Motor Vehicles (Passenger)—Toyota Motor Corporation</i>			
1/58	7.2	16 372.00	10.8.94
	8.1	17 365.00	
	9.1	18 639.00	
	10.1	19 665.00	
	11.2	17 906.00	
	11.3	20 173.00	
	12.2	18 899.00	
	12.3	21 199.00	
	14.2	19 093.00	
	17.3	21 476.00	
	18.4	27 914.00	
<i>Option Available (Item Nos 9.1 and 10.1)—</i>			
	ABS	881.00	
<i>Option Available (Item Nos 11.3 and 12.3)—</i>			
	ABS	881.00	
<i>Option Available (Item No. 17.3)—</i>			
	ABS	881.00	
	5.2	16 937.00	18.7.94
	6.2	18 090.00	

N. L. JORDAN
Secretary to the Tender Board

2210 G 32 11 August 1994

Victoria Government Gazette

SURPLUS GOVERNMENT PROPERTIES

The following properties have been declared surplus and may be offered for sale by public auction or tender.

<i>DoF Ref</i>	<i>Address</i>
10232A	Elizabeth Street, Ballarat
18592	Galvin Street, Bendigo
67689	School Road, Corindhap
67668	Connolly Street, Hamilton
67477	Lock Road, South of Robinvale
67581	Kaponica Road, Ruffly
67663	McGennan and Elliot Streets, Warrnambool
67679	Acacia Street, Yarrowonga

Any sales will be advertised in the property section of local newspapers.

Rezoning will be undertaken where necessary.

For further information phone Department of Finance on (03) 651 3105.

Co-operation Act 1981
COHUNA CO-OPERATIVE SQUASH COURTS LIMITED
FIRST HAMPTON PARK BOWLS CO-OPERATIVE LTD
THE LIFE EDUCATION (INNER EASTERN REGION) CO-OPERATIVE LTD
VICTORIAN FLOWERS CO-OPERATIVE LTD

Notice is hereby given in pursuance of section 192 (8) of the **Co-operation Act 1981** and section 572 (2) of the **Corporations Act 1989** that, at the expiration of three months from the date hereof, the names of the aforementioned societies will, unless cause is shown to the contrary, be struck off the register and the societies will be dissolved.

Dated at Melbourne on 3 August 1994

K. N. FLOWERS
Acting Deputy Registrar of Co-operatives

Survey Co-ordination Act 1958
PLACE NAMES COMMITTEE

1. Assignment of Name by Determination of the Minister

The Place Names Committee gives notice that the undermentioned names has been assigned by determination of the Minister for Finance on 13 July 1994, acting in accordance

with section 28 of the **Survey Co-ordination Act 1958**, following receipt of an objection to a previously published proposal.

Proposed Name: Bellarine Secondary College—Queenscliff Campus; Bellarine Secondary College—Ocean Grove Campus.

Name Assigned: Bellarine Secondary College—Queenscliff Campus; Bellarine Secondary College—Ocean Grove Campus.

2. Notice of Proposal to assign place names

The Place Names Committee gives notice that it proposes to assign the undermentioned place names. Any objections to a proposed name must be in writing (stating the reasons therefore) and be lodged with the Secretary to the Committee within two months of the publication of this notice.

<i>Place Name</i>	<i>Location</i>
Brighton, Brighton East	Proposal from the City of Brighton to assign the names and define the boundaries of these two suburbs within the municipality. Locality plans may be inspected at the Municipal Office or the Office of the Place Names Committee.

RON McLEOD
Secretary

Fisheries Act 1968
FISHERIES NOTICE No. 18/1994

I, Charles Geoffrey Coleman, Minister for Natural Resources, after consultation with the Victorian Fishing Industry Federation, make the following Fisheries Notice:

Dated 3 August 1994

C. G. COLEMAN
Minister for Natural Resources

FISHING (SCALLOP FISHING—OCEAN FISHERY) (AMENDMENT) NOTICE
No. 18/1994

Title

1. This notice may be cited as the Fisheries (Scallop Fishing—Ocean Fishery) (Amendment) Notice No. 18/1994.

Commencement

2. This Notice commences on 14 August 1994.

Objectives

3. The objectives of this Notice are to amend the catch rate limit (bag limit) in respect of scallops taken from Victorian waters other than Port Phillip Bay and/or landed in Victoria, for the period commencing on 14 August 1994 and ending on 10 September 1994.

Authorising provision

4. This Notice is made under section 80 of the Fisheries Act 1968.

Amendment of catch rate limit

5. For clause 7 of the *Fisheries (Scallop Fishing—Ocean Fishery) Notice No. 13/94 substitute—

“8. (1) A master fisherman operating a registered fishing boat for which an appropriately endorsed scallop licence has been issued must not—

- (a) take from that boat from Victorian waters other than Port Phillip Bay; or
- (b) have on board that boat in or upon Victorian waters other than Port Phillip Bay more than the fortnightly catch rate limit (bag limit) of scallops specified in sub-clause (2).

(2) For the purposes of sub-clause (1) the fortnightly catch rate limit (bag limit) for the taking of scallops is—

- (a) 30 crates of scallops per fortnight; or
- (b) 160 sacks of scallops per fortnight.”

* Fisheries Notice No. 13/1994 published in Government Gazette No. G24 on 16 June 1994, page 1586.

Fisheries Act 1968

FISHERIES NOTICE No. 19/1994

I, Charles Geoffrey Coleman, Minister for Natural Resources, after consultation with the Victorian Fishing Industry Federation, make the following Fisheries Notice:

Dated 1 August 1994

C. G. COLEMAN
Minister for Natural Resources

FISHERIES (USE OF FLOATING FISH TRAPS) PROHIBITION NOTICE 1994

Title

1. This Notice may be cited as the Fisheries (Use of Floating Fish Traps) Prohibition Notice No. 19/1994.

Commencement

2. This Notice commences on 28 July 1994.

Objective

3. The objective of this Notice is to prohibit the commercial targetting of Yellowtail Kingfish (*Seriola lalandi*) by the use of floating fish traps in Victorian waters for the period commencing on 28 July 1994 and ending on 27 October 1994, except when a permit has been issued pursuant to section 45 of the Fisheries Act 1968.

Authorising Provision

4. This Notice is made under section 80 of the Fisheries Act 1968.

Prohibition on the use of floating fish traps

5. A person who holds a licence issued pursuant to Part 3 of the Fisheries Act 1968 must not use a floating fish trap to take Yellowtail Kingfish (*Seriola lalandi*) from Victorian waters for the period commencing on 28 July 1994 and ending on 27 October 1994.

Penalty

6. Any person who contravenes this Notice is liable to a penalty of 20 penalty units.

VICTORIA

Act 391—Second Schedule

A statement of trusts having been submitted by the head or authorised representative of The Uniting Church in Australia under the provisions of the “Act to provide for the abolition of State Aid to Religion” for allowance by the Governor, the same was allowed by him on 9 August 1994 and the following is the form in which such statement of trusts has been allowed.

STATEMENT OF TRUSTS

Description of Land—Site for Presbyterian Place of Public Worship and Ministers Dwelling temporarily reserved by Order in Council of 4 July 1870.

2212 G 32 11 August 1994

6070 square metres, Parish of Buninyong, County of Grant being Crown Allotment 5A1, section 25.

Commencing on the Buninyong-Mt. Mercer Road at the most eastern angle of Crown Allotment 5A, section 25; bounded thence by the Buninyong-Mt. Mercer Road bearing 167°40' 60.35 metres; by a road bearing 257°40' 100.58 metres, and thence by Allotment 5A bearing 347°40' 60.35 metres and 77°40' 100.58 metres to the point of commencement.

Name of Trustees—The Uniting Church in Australia Property Trust (Victoria).

Powers of Disposition—Such powers of disposition including powers of sale, lease or mortgage as are given to the Trustees by the Uniting Church in Australia Act No. 9021 of 1977 as amended.

Purposes towards which proceeds of disposition are to be applied—To such Uniting Church in Australia purposes as shall be approved by the Resources Commission of the Victorian Synod of the Uniting Church in Australia.

As witness the hand of the Governor of the State of Victoria on 9 August 1994.

R. E. McGARVIE
Governor of the State of Victoria

**Environment Effects Act 1978
EXEMPTION OF AUSTRALIAN
FORMULA ONE GRAND PRIX AT ALBERT
PARK AND ASSOCIATED WORKS**

The Governor in Council has declared by proclamation under section 3 (4) of the Environment Effects Act that the Act does not apply to the Australian Formula One Grand Prix at Albert Park and associated works.

The Minister for Planning has stated that an EES is not necessary because of studies to be carried out by Melbourne Parks and Waterways and by Melbourne Grand Prix Promotions Pty Ltd.

ROBIN SAUNDERS
Chief Assessment Officer
Department of Planning and Development

Victoria Government Gazette

**Planning and Environment Act 1987
BARRABOOL PLANNING SCHEME
Notice of Approval of Amendment
Amendment RL10**

The Minister for Planning has approved Amendment RL10 to the Barrabool Planning Scheme.

The amendment was prepared and exhibited by the Geelong Regional Commission as Amendment RL105 to the Geelong Regional Planning Scheme. On 18 May 1993 the Geelong Regional Commission was terminated and the Shire of Barrabool became responsible for the amendment which was re-numbered RL10 to the Barrabool Planning Scheme. The Shire of Barrabool adopted the amendment on 18 August 1993. The Surf Coast Shire, which was constituted by Order in Council published in the Government Gazette No. S 8 on 9 March 1994, succeeds the Shire of Barrabool as the planning authority for the amendment. Amendment RL10 now applies to Book One of the Surf Coast Planning Scheme which came into effect on 16 June 1994. The Surf Coast Shire will be responsible for administering the scheme.

The Minister approved the amendment with changes to the amendment as exhibited by the Geelong Regional Commission and as adopted by the Shire of Barrabool.

The amendment comes into operation on the day this notice is published in the Government Gazette.

The amendment changes the planning scheme by:

- amending the Planning Scheme Maps to rezone the land contained in Certificate of Title Volume 8192 Folio 597, being about 225.6 hectares of land west of O'Donohue Road, Anglesea, between the Great Ocean Road and Harvey Street, from Rural Natural Features with a Preservation Order Overlay and Rural Future Urban zones, to Rural Natural Features and Residential A zones and Public Open Space—Flora and Fauna reserve;

- amending the Planning Scheme Ordinance to insert new clauses which—

specify that no further planning permission is required to subdivide the land to create lots 1 to 54 as shown on the three (respective)

Diagrams which form part of the amendment;

specify the conditions under which a detached house may be constructed on lots 1 to 6 without further planning permission and the matters which the responsible authority must take into account if a land owner wants to alter the position of a habitation envelope on any lot; and that each of these lots may be used for Home Occupation subject to a permit and compliance with the provisions of the Planning Scheme;

specify the conditions under which a detached house may be constructed on lots 7 to 54 without the need to obtain further planning approval from the responsible authority; and specify the conditions under which native vegetation may be removed from lots 1 to 54.

A copy of the amendment can be inspected free of charge during office hours at the Department of Planning and Development, Ground Floor, Olderfleet Buildings, 477 Collins Street, Melbourne and at the Offices of the Surf Coast Shire, Grossmans Road, Torquay.

GEOFF CODE
Manager

Planning Co-ordination Branch
Department of Planning and Development

Planning and Environment Act 1987
BERWICK PLANNING SCHEME
Notice of Approval of Amendment
Amendment L61 Part 1

The Minister for Planning has approved Amendment L61 Part 1 to the Local Section of the Berwick Planning Scheme.

The amendment comes into operation on the date this notice is published in the Government Gazette.

The amendment rezones land owned by the Urban Land Authority in the north-east corner of the Timbarra Estate from Landscape Interest A to Berwick Residential—Normal Density.

It realigns the zone boundaries along the title boundaries of the ULA land to allow it to be developed for a varied density residential subdivision as Stage 16 of the overall Timbarra Estate Concept Plan.

A copy of the amendment can be inspected free of charge during office hours at the Department of Planning and Development, Ground Floor, 477 Collins Street, Melbourne and at the offices of the City of Berwick, Civic Centre, Princes Highway, Fountain Gate.

GEOFF CODE
Manager

Planning Co-ordination Branch
Department of Planning and Development

Planning and Environment Act 1987
BARRABOOL PLANNING SCHEME
Notice of Approval of Amendment
Amendment RL22

The Minister for Planning has approved Amendment RL22 to the Barrabool Planning Scheme. The Minister for Planning approved the Surf Coast Planning Scheme on 16 June 1994 and the land included in the amendment is now subject to the provisions of the Surf Coast Planning Scheme.

The Minister for Planning prepared the amendment and the Surf Coast Shire will be responsible for administering the scheme.

The amendment comes into operation on the date this notice is published in the Government Gazette.

The amendment changes the Regional and Local Sections of Book One of the Surf Coast Planning Scheme to enable development of land near Urquharts Bluff, being part of Crown Allotment 20A, Parish of Angahook, described in Certificate of Title Volume 9720 Folio 310, and makes special provisions relating to the subdivision, use, development and protection of natural features on the land.

A copy of the amendment can be inspected free of charge during office hours at the Department of Planning and Development, Planning Division, Ground Floor, Olderfleet Buildings, 477 Collins Street, Melbourne and at the Surf Coast Shire Offices, Grossmans Road, Torquay.

GEOFF CODE
Manager

Planning Co-ordination Branch
Department of Planning and Development

2214 G 32 11 August 1994

Planning and Environment Act 1987
BARRABOOL PLANNING SCHEME
Notice of Approval of Amendment
Amendment R24

The Minister for Planning has approved Amendment R24 to the Barrabool Planning Scheme. The Minister for Planning approved the Surf Coast Planning Scheme on 16 June 1994 and the land included in the amendment is now subject to the provisions of the Surf Coast Planning Scheme.

The Shire of Barrabool prepared and exhibited the amendment. The Surf Coast Shire Council adopted the amendment and will be responsible for administering the scheme.

The amendment comes into operation on the date this notice is published in the Government Gazette.

The amendment changes the Regional Section of Book 1 of the Surf Coast Planning Scheme to facilitate land at Distillery Creek Road, Aireys Inlet, to be used for waste water treatment and disposal.

A copy of the amendment can be inspected free of charge during office hours at the Department of Planning and Development, Planning Division, Ground Floor, Olderfleet Buildings, 477 Collins Street, Melbourne and at the Surf Coast Shire, Municipal Offices, 25 Grossmans Road, Torquay 3228.

GEOFF CODE
Manager
Planning Co-ordination Branch
Department of Planning and Development

Planning and Environment Act 1987
BROADMEADOWS PLANNING SCHEME
Notice of Approval of Amendment
Amendment L56

The Minister for Planning has approved Amendment L56 to the Local Section of the Broadmeadows Planning Scheme.

The amendment comes into operation on the date this notice is published in the Government Gazette.

The amendment rezones part of 1200-1202 Sydney Road, Fawcner from Light Industrial to Residential C. The rezoning will facilitate the development of two institutional homes (nursing homes) on the site.

Victoria Government Gazette

A copy of the amendment can be inspected free of charge during office hours at the Department of Planning and Development, 477 Collins Street, Melbourne and at the offices of the City of Broadmeadows, Municipal Offices, Pascoe Vale Road, Broadmeadows.

GEOFF CODE
Manager
Planning Co-ordination Branch
Department of Planning and Development

Planning and Environment Act 1987
HORSHAM PLANNING SCHEME
Notice of Approval of Amendment
Amendment L49

The Minister for Planning has approved Amendment L49 to the Local Section of the Horsham Planning Scheme.

The amendment comes into operation on the date this notice is published in the Government Gazette.

The amendment rezones land fronting the southern side of Wilson Street, Horsham (known as 113 Wilson Street, Horsham), from Residential A to Commercial C.

A copy of the amendment can be inspected free of charge during office hours at the offices of the City of Horsham, Municipal Offices, Roberts Avenue, Horsham; Department of Planning and Development, Ground Floor, 477 Collins Street, Melbourne and at the Department of Planning and Development, Regional Office, State Government Offices, Ballarat.

GEOFF CODE
Manager
Planning Co-ordination Branch
Department of Planning and Development

Planning and Environment Act 1987
KARKAROOC PLANNING SCHEME
Notice of Approval of Amendment
Amendment L2

The Minister for Planning has approved Amendment L2 to the Karkaroc Planning Scheme.

The amendment comes into operation on the date this notice is published in the Government Gazette.

The amendment introduces detailed land use planning controls throughout the Shire of Karkaroc.

A copy of the amendment can be inspected free of charge during office hours at the offices of the Shire of Karkaroc, Shire Offices, 75 Lascelles Street, Hopetoun; Department of Planning and Development, 477 Collins Street, Melbourne and at the Department of Planning and Development, Regional Office, State Government Offices, Ballarat.

GEOFF CODE
Manager
Planning Co-ordination Branch
Department of Planning and Development

Planning and Environment Act 1987
LILLYDALE PLANNING SCHEME
Notice of Approval of Amendment
Amendment L138

The Minister for Planning has approved Amendment L138 to the Lillydale Planning Scheme.

The amendment comes into operation on the date this notice is published in the Government Gazette.

The amendment incorporates a site development plan into the Local Section of the planning scheme to facilitate the development of additional buildings at the Mount Evelyn Christian School in York Road, Mount Evelyn.

A copy of the amendment can be inspected free of charge during office hours at the Department of Planning and Development, Ground Floor, 477 Collins Street, Melbourne and at the offices of the Shire of Lillydale, Anderson Street, Lillydale.

GEOFF CODE
Manager
Planning Co-ordination Branch
Department of Planning and Development

Planning and Environment Act 1987
SEYMOUR PLANNING SCHEME
Notice of Approval of Amendment
Amendment L31

The Minister for Planning has approved Amendment L31 to the Local Section of the Seymour Planning Scheme.

The amendment comes into operation on the date this notice is published in the Government Gazette.

The amendment introduces an ordinance change to the Rural Zone to approve a site specific amendment with 3 lots to be created having areas of 20.2, 12.2 and 20.2 hectares respectively, and for each lot to be used and developed, without the requirement of a permit, for the purposes of a poultry breeding farm and house on each lot in accordance with the plans and schedule of conditions of use which form part of the amendment. The lots are situated south of Seymour township on the Hume and Hovell Road.

A copy of the amendment can be inspected free of charge during office hours at the offices of the Rural City of Seymour, Tallarook Street, Seymour and at the Department of Planning and Development, Ground Floor, 477 Collins Street, Melbourne.

GEOFF CODE
Manager
Planning Co-ordination Branch
Department of Planning and Development

Planning and Environment Act 1987
SURF COAST PLANNING SCHEME
Notice of Approval of Amendment
Amendment L26

The Minister for Planning has prepared and approved Amendment L26 to the Surf Coast Planning Scheme.

The Surf Coast Shire Council will be responsible for administering the scheme.

The amendment changes the Local Section of the Planning Scheme.

The amendment applies to the Anglesea Heathlands area extending between Anglesea and Aireys Inlet and is designed to acknowledge and preserve the outstanding ecological and scenic values of the area. The amendment changes the Local Section of the Planning Scheme by inserting a new clause to limit development within the area of the Anglesea Heathlands to that which existed at 3 August 1994, and that which may be constructed pursuant to Amendments RL10 and RL22 to the Barrabool Planning Scheme, and any relevant and current planning approval.

The amendment comes into operation on the date this notice is published in the Government Gazette.

2216 G 32 11 August 1994

A copy of the amendment can be inspected free of charge during office hours at the Department of Planning and Development, Ground Floor, Olderfleet Buildings, 477 Collins Street, Melbourne and at the Surf Coast Shire, 25 Grossmans Road, Torquay.

GEOFF CODE
Manager
Planning Co-ordination Branch
Department of Planning and Development

Planning and Environment Act 1987
WERRIBEE PLANNING SCHEME
Notice of Approval of Amendment
Amendment L65

The Minister for Planning has approved Amendment L65 to the Werribee Planning Scheme.

The amendment comes into operation on the date this notice is published in the Government Gazette.

The amendment:

rezones the north-east corner of Hogans Road and Deloraine Drive from Reserved Living Zone to Restricted Business Zone; includes a site specific control at Clause 105-8 which controls the use of land by a development plan.

A copy of the amendment can be inspected free of charge during office hours at the Department of Planning and Development, Ground Floor, 477 Collins Street, Melbourne and at the offices of the City of Werribee, Princes Highway, Werribee.

GEOFF CODE
Manager
Planning Co-ordination Branch
Department of Planning and Development

Planning and Environment Act 1987
DONCASTER AND TEMPLESTOWE
PLANNING SCHEME
Notice of Lapsing of Amendment
Amendment L50 Part 2

The City of Doncaster and Templestowe has abandoned Amendment L50 Part 2 to the Doncaster and Templestowe Planning Scheme.

Victoria Government Gazette

The amendment proposed to rezone approximately 4 hectares of land bounded by Newmans Road, Porter Street, Warrandyte Road and a Melbourne Water pipetrack, Templestowe, from Residential D Zone to Residential C Zone.

The amendment lapsed on 27 July 1993.

GEOFF CODE
Manager
Planning Co-ordination Branch
Department of Planning and Development

Occupational Health and Safety Act 1985
NOTICE OF REVOCATION OF APPROVAL
OF THE CODE OF PRACTICE MANUAL
HANDLING IN THE FURNITURE
REMOVAL INDUSTRY

I, Roger Pescott, Minister for Industry Services, under section 55 of the **Occupational Health and Safety Act 1985**—

- (a) revoke the approval of the Code of Practice Manual Handling in the Furniture Removal Industry published in the Government Gazette on 18 January 1989.
- (b) give notice that the above code of practice ceases to be of effect at the end of the day on which this notice is published in the Government Gazette.

ROGER PESCOTT
Minister for Industry Services

Adoption Act 1984

Under the functions and powers assigned to me by the Secretary of Department of Health and Community Services under section 10 (2) of the **Community Welfare Act 1970** in relation to section 5 of the Adoption Act.

I, Vic Gordon approve the following person under section 5 (1) and section 5 (2) (b) of the Act as approved counsellor for the purposes of section 35 of the Act.

Helen Taylor

VIC GORDON
Regional Director
Western Region
Department of Health and Community Services

Adoption Act 1984

Under the functions and powers assigned to me by the Secretary of Department of Health and Community Services under section 10 (2) of the **Community Welfare Act 1970** in relation to section 5 of the Adoption Act.

I, Vic Gordon approve the following person under section 5 (1) and section 5 (2) (b) of the Act as approved counsellor for the purposes of section 35 of the Act.

Catherine Coppolino

VIC GORDON
Regional Director
Western Region

Department of Health and Community Services

Associations Incorporation Act 1981

SUB-SECTION 36 (2)

Notice is hereby given that the incorporation of the associations mentioned below will be cancelled on publication of this notice.

Ararat Learning Exchange Inc.

Australian Band and Orchestra Directors Association Inc.

Balnarring Three Year Old Pre-Kindergarten Association Inc.

Belmont Uniting Church Netball Club Inc.

Boronia Village Traders Association Inc.

Bridgewater Methodist Church Inc.

Broadmeadows Motorcycle Park Inc.

Brooklyn Pre-School Inc.

Carefree Caravan Club of Victoria Inc.

Club De Abuelos De Springvale Inc.

Compic Development Association Inc.

Cooper's Appreciation Society Inc.

Court and Community Volunteer Service—Northern Mallee Inc.

D.O.M.E. Association Victoria Inc.

Dandenong Leisure Squash Club Inc.

Darlingford Waters Boat Club Inc.

Doncaster and Templestowe District Health Council Inc.

Federazione Dei Circoli Giuliani D'Australia Inc.

Fitzaction Inc.

Frankston Dispute Settlement Centre Inc.

Hawthorn Project Inc.

HK—HT—HG Street and Custom Car Club of Victoria Inc.

Holbury Pre-School Centre Inc.

Invalid Corner Club Inc.

Kelly Academy of Irish Dancing Inc.

Lakes SK8 Club Inc.

Lighthouse Neighbourhood Centre Inc.

Lions Club of Collingwood Inc.

Makedonia Folk Festival Australia Inc.

Maryborough Softball Association Inc.

Milpara Association Inc.

Mitcham Dance Inc.

Parkview Pre-School Centre Inc.

Sepp Angling Club Inc.

South East Australian Basketball League Inc.

State Revenue Office Social Club Inc.

Stawell Ladies Charity Group Inc.

Strzelecki District Health Council Inc.

Sunshine Community Legal Centre Inc.

The Brunswick—Coburg Rooming House Group Inc.

The Environmental Health Association Inc.

Very Fast Train Working Group Inc.

Victorian Coastal Trekkers Inc.

West Gippsland Performing Arts Society Inc.

West Warrnambool Kindergarten Inc.

Whitefriars College Association Inc.

Who Dares Wins Inc.

Dated 18 May 1994

MALCOLM WALTER

Registrar of Incorporated Associations

Associations Incorporation Act 1981

SUB-SECTION 36 (2)

Notice is hereby given that the incorporation of the associations mentioned below will be cancelled on publication of this notice.

Frankston Submariners Dive Club Inc.

Help-Meet Introductions Inc.

International Gandhian Movement Inc.

Knox Basketball Referee's Association Inc.

Macedon Ranges Tourism and Business Council Inc.

Mayflower Social Club Inc.

Moe/Narracan Community Planning Forum Inc.

Regional Disability Council Outer Eastern Region Inc.

Sunshine/Footscray District Health Council Inc.

Tenants Information Service Outer North East Inc.

Thoona Horse Club Inc.

2218 G 32 11 August 1994

Wodonga Seventh Day Adventist
Congregational Church Inc.
Dated 12 January 1994

MALCOLM WALTER
Registrar of Incorporated Associations

MELBOURNE WATER
General Notice

Melbourne Water having made provision for carrying off the sewage of each and every property which or any part of which is situate in the Sewerage Areas hereinafter described doth hereby declare that on and after 8 September 1994, each and every property so situated shall be deemed to be a seweraged property within the meaning of the Melbourne and Metropolitan Board of Works Act 1958.

The Sewerage Area hereinbefore referred to is:

Sewerage Area No. 7286
(360/294/0023)

City of Werribee—This area comprises all lots in Sovereign Retreat and contains 24 lots.

Sewerage Area No. 7287
(360/294/0023)

City of Werribee—This area comprises all lots in Belmarion Court, lots 471, 472, 454, and 468 to 470 Hopetoun Road and contains 19 lots.

Sewerage Area No. 7288
(360/294/0023)

City of Werribee—This area comprises all lots in Janice Court, lots 398, 409 to 411 and 417 to 412 Hopetoun Road and contains 20 lots.

Sewerage Area No. 7289
(360/294/0023)

City of Keilor—This area comprises all lots Franklin Place, Egerton Way, Alexander Close, Darriwill Close, Ingoldsby Court and a reserve abutting Franklin, Place Cowley Street and Egerton Way and contains 94 lots.

MICHAEL ARBON
Regional Manager
Maribyrnong Region

MELBOURNE WATER
Proclamation of Water Mains

Notice to the owners of tenements in the streets and the private streets, lanes, courts and alleys opening thereto. The main pipe in the said

Victoria Government Gazette

streets being laid down, the owner of each tenement to which such notice applies shall forthwith cause a proper pipe and stop-cock to be laid so as to convey a supply of water within such tenement.

SCHEDULE OF STREETS

Werribee

Boston Place, the entire place.
Gainford Court, the entire court.
Woolpack Street, from lot 187 northerly to lot 183, then easterly to lot 189, then northerly to lot 181.
Westmill Drive, from lot 140 easterly to lot 146.
Kenmore Close, the entire close.
Kilburn Place, the entire place.
Quinlan Court, the entire court.
Templeton Court, the entire court.
Greig Place, the entire place.
Briardale Drive, from lot 120 northerly to lot 133, then easterly to lot 135.
Melrose Place, the entire place.
Tower Road, from lot 1 easterly to lot 6.
Boundary Road, from Fitzgeralds Road easterly 1513 metres.
Hopetoun Road, from lot 381 northwesterly to lot 390.
Janice Court, the entire court.
Hopetoun Road, from lot 390 northwesterly to lot 417.
Belmarino Court, the entire court.
Hopetoun Road, from lot 470 northwesterly to lot 468, then northeasterly to lot 454.

Keilor

Stagecoach Crescent, from lot 447 easterly to lot 445, then northerly to lot 376.
Rockwall Close, the entire close.
Farmhouse Court, the entire court.
Franklin Place, the entire place.
Egerton Way, the entire way.
Alexander Close, the entire close.
Darriwill Close, the entire close.
Ingoldsby Court, the entire court.

Melton

Sainsbury Avenue, from lot 345 southerly to lot 390.
Sundew Place, the entire place.
John-Paul Drive, from Panorama Drive easterly to lot 374.

Victoria Government Gazette

G 32 11 August 1994 2219

Panorama Drive, from Keilor-Melton Road
southerly 317 metres
Sainsbury Avenue, from lot 421 easterly to lot
379.

Melbourne

Wellington Crescent, the entire crescent.
Wellington Parade South, from Wellington
Crescent westerly 91 metres.
McIver Place, the entire place.
Maloney Street, the entire street.

Sunshine

Station Road, from Dover Street southerly to
lot 1196.
Veronica Place, the entire place.
Clematis Place, the entire place.
Diosma Avenue, from lot 151 easterly to lot
160.

MICHAEL ARBON
Regional Manager
Maribyrnong Region

ORDERS IN COUNCIL

**Health Services Act 1988
INSTRUMENT TO VARY THE TERMS OF
APPOINTMENT OF THE ADMINISTRATOR
OF ST ALBANS COMMUNITY HEALTH
CENTRE INCORPORATED**

The Governor in Council, pursuant to section 61 of the **Health Services Act 1988** and on the recommendation of the Minister for Health, hereby varies the Order made on 8 May 1986, under section 43A (3) of the **Hospitals and Charities Act 1958**, appointing to the St Albans Community Health and Resources Centre and as amended by the instrument of variation dated 10 September 1991, appointing Mr Ian Wolstencroft as administrator of the St Albans Community Health Centre Incorporated, in the following manner:

1. Delete the wording "until 31 August 1994" in paragraph seven and insert "until September 30 1995".

Dated 9 August 1994

Responsible Minister:

MARIE TEHAN

Minister for Health

KATHY WILSON
Acting Clerk of the Executive Council

**Crown Land (Reserves) Act 1978
NOTICE OF INTENTION**

The Governor in Council under section 10 of the **Crown Land (Reserves) Act 1978** gives notice of intention to revoke the following temporary reservations:

FORREST—The temporary reservation by Order in Council of 12 July 1966 of 4097 square metres of land in section A, Township of Forrest, Parish of Yaughar as a site for Public purposes (Forests Department Purposes) so far only as the portion containing 946 square metres shown as Crown Allotment 7B, Section A, Township of Forrest on Certified Plan No. 112883 lodged in the Central Plan Office—(Rs 8585).

HEYFIELD—The temporary reservation by Order in Council of 3 June 1980 of 1294 square metres of land being Crown Allotment 11, Section 9, Township of Heyfield as a site for the purposes of the Forests Act—(Rs 11163).

MALLACOOTA—The temporary reservation by Order in Council of 12 June 1951 of 2226 square metres of land in the Parish of Mallacoota as a site for Government Buildings so far only as the portion containing 1248 square metres shown as Crown Allotment 4E, Parish of Mallacoota on Certified Plan No. 112894 lodged in the Central Plan Office—(Rs 6546).

MALLACOOTA—The temporary reservation by Order in Council of 2 July 1974 of 958 square metres of land being Crown Allotment 4A, Parish of Mallacoota as a site for Public Purposes (Departmental Residence)—(Rs 6546).

MOONDARRA—The temporary reservation by Order in Council of 16 January 1973 of 2706 square metres of land in Section B, Parish of Moondarra as a site for Public Purposes (Purposes of the Forests Act)—(Rs 9703).

NUMURKAH—The temporary reservation by Order in Council of 9 August 1881 of 8903 square metres of land in the Township of Numurkah (formerly Allotments 1, 2 and 3, section 31) as a site for the use of the Police Department revoked as to part by Orders in Council of 17 February 1916 and 17 October 1958, so far only as the portion containing 808 square metres shown as Crown Allotment 3C, Section 31, Township of Numurkah on Certified Plan No. 112939 lodged in the Central Plan Office—(Rs 898).

PIRRON YALLOCK—The temporary reservation by Order in Council of 11 August 1873 of 1.79 hectares of land in the Township of Pirron Yallock as a site for State School purposes so far only as the portion containing 1138 square metres shown as Crown Allotment 4B, Section 2, Township of Pirron Yallock in Certified Plan No. 112932 lodged in the Central Plan Office—(Rs 6420).

ROKEWOOD—The temporary reservation by Order in Council of 27 September 1897 of 8094 square metres of land in Section 5, Township of Rokewood (formerly Allotments 7, 8, 9 and 10) as a site for a State School, so far only as the portion containing 930 square metres shown as Crown Allotment 6B, Section 5, Township of Rokewood on Certified Plan No. 112944 lodged in the Central Plan Office—(Rs 8577).

YARRAGON—The temporary reservation by Order in Council of 18 September 1956 of 8094 square metres of land in Section F, Parish of Yarragon as a site for Government Buildings—(RS 7502).

Dated 9 August 1994

Responsible Minister:

M. A. BIRRELL

Minister for Conservation and Environment

KATHY WILSON

Acting Clerk of the Executive Council

NOTICE OF INTENTION

Abolition of Common

The Governor in Council under section 184 of the **Land Act 1958** abolishes the following Common:

MORTLAKE—The remaining portions of the Mortlake United Town and Farmer's Common proclaimed on 7 March 1864 and 22 May 1871—(C 70656).

Dated 9 August 1994

Responsible Minister:

M. A. BIRRELL

Minister for Conservation and Environment

KATHY WILSON

Acting Clerk of the Executive Council

Crown Land (Reserves) Act 1978

REVOCATION OF TEMPORARY

RESERVATIONS

The Governor in Council under section 10 of the **Crown Land (Reserves) Act 1978** revokes the following temporary reservations:

BERRIWILLOCK—The temporary reservation by Order in Council of 25 September 1906 of 1.84 hectares of land in the Township of Berriwillock as a site for a State School—(C 33066).

BINGINWARRI—The temporary reservation by Order in Council of 19 November 1918 of 1.21 hectares of land in Section A, Parish of Binginwarri as a site for a State School—(Rs 1867).

CALLIGNEE—The temporary reservation by Order in Council of 15 March 1898 of 6981 square metres of land in the Township of Callignee (formerly Township of Toomung) as a site for a State School—(Rs 6986).

CASTLEMAINE—The temporary reservation by Order in Council of 31 December

1873 of 2.023 hectares of land in the Parish of Castlemaine (formerly part of Allotments 1A and 1B, Section 1B) as a site for State School purposes—(P 121023).

DENISON—The withholding from sale, leasing or licensing by Order in Council of 28 February 1876 of 2.023 hectares of land in the Parish of Denison (formerly part of Allotment 1A, Section 12)—(Rs 13777).

DROUIN EAST—The temporary reservation by Order in Council of 5 February 1889 of 4047 square metres of land adjoining Crown Allotment 94D, Parish of Drouin East as a site for a State School—(P 260778).

ELMORE—The temporary reservation by Order in Council of 3 August 1971 of 860 square metres of land in Section 4, Township of Elmore as a site for Public Purposes (Court House and Police Purposes) so far only as the portion containing 95 square metres, more or less, as indicated by hatching on plan published in the Victoria Government Gazette on 23 June 1994, page 1748—(Rs 9486).

ELMORE—The temporary reservation by Order in Council of 22 June 1971 of 935 square metres of land in Section 4, Township of Elmore as a site for Public Purposes (Police Purposes)—(Rs 9487).

KONGWAK—The temporary reservation by Order in Council of 18 January 1977 of 1.500 hectares of land being Crown Allotment 25Q, Parish of Kongwak as a site for State School purposes—(Rs 10338).

KOONWARRA—The temporary reservation by Order in Council of 11 November 1913 of 1.59 hectares of land in Section 2, Township of Koonwarra as a site for a State School—(Rs 6173).

LONGWARRY—The temporary reservation by Order in Council of 1 October 1880 of 2.023 hectares of land in the Parish of Longwarry as a site for Public Purposes (State School)—(Rs 14044).

LONGWARRY—The temporary reservation by Order in Council of 21 March 1989 of 6100 square metres, more or less, of land being Crown Allotment 99G, Parish of Longwarry as a site for a State School—(Rs 14044).

NEERIM—The temporary reservation by Order in Council of 21 September 1891 of 4047 square metres of land adjoining Crown Allotment 36, Parish of Neerim as a site for a State School—(P 260694).

2222 G 32 11 August 1994

WILLUNG—The temporary reservation by Order in Council of 25 April 1881 of 8665 square metres of land in Section 2, Parish of Willung (formerly Allotments 3 and 4) as a site for Public Purposes (State School)—(Rs 6987).

WONTHAGGI—The temporary reservation by Order in Council of 11 September 1930 of 1.62 hectares of land in the Township of Wonthaggi as a site for State School purposes—(Rs 4040).

Dated 9 August 1994

Responsible Minister:

M. A. BIRRELL

Minister for Conservation and Environment

KATHY WILSON

Acting Clerk of the Executive Council

Crown Land (Reserves) Act 1978

NOTICE OF INTENTION

The Governor in Council under section 10 of the **Crown Land (Reserves) Act 1978** gives notice of intention to revoke the following temporary reservations:

BELFAST—The temporary reservation by Order in Council of 16 December 1862 of 2023 square metres of land in Section C, Parish of Belfast as a site for a Manure Depot—(Rs 11687).

BUMBERRAH—The temporary reservation by Order in Council of 8 November 1949 of 1189 square metres of land in Section 3A, Parish of Bumberrah as a site for a Public Hall—(Rs 6456).

CASSILLIS—The temporary reservation by Order in Council of 20 May 1890 of 4047 square metres of land in Section 4, Township of Cassillis (formerly Parish of Tongio—Munjie West) as a site for a Mechanics Institute—(Rs 1249).

GISBORNE—The temporary reservation by Order in Council of 23 January 1912 of 3971 square metres of land in the Parish of Gisborne (formerly part of Allotment 71, Section 34) as a site for a Quarry—(Rs 6983).

LONGWARRY—The temporary reservation for railway purposes by Order in Council of 23 November 1868 of the Crown lands comprised within the limits of deviation of the surveyed line of railway from Melbourne to Sale so far only as the portion containing 8340 square metres shown as Crown Allotments 37, 38 and 39, Section 1, Township of Longwarry, Parish of

Victoria Government Gazette

Drouin West on Certified Plan No. 112540 lodged in the Central Plan Office—(GL 17373).

Dated 9 August 1994

Responsible Minister:

M. A. BIRRELL

Minister for Conservation and Environment

KATHY WILSON

Acting Clerk of the Executive Council

Crown Land (Reserves) Act 1978

NOTICE OF INTENTION

The Governor in Council under section 10 of the **Crown Land (Reserves) Act 1978** gives notice of intention to revoke the following temporary reservations:

BRUTHEN—The temporary reservation by Order in Council of 15 October 1957 of 2833 square metres of land in the Township of Bruthen as a site for the purposes of the Forests Acts, revoked as to part by Order in Council of 17 May 1994, so far as the balance remaining containing 1965 square metres—(Rs 7666).

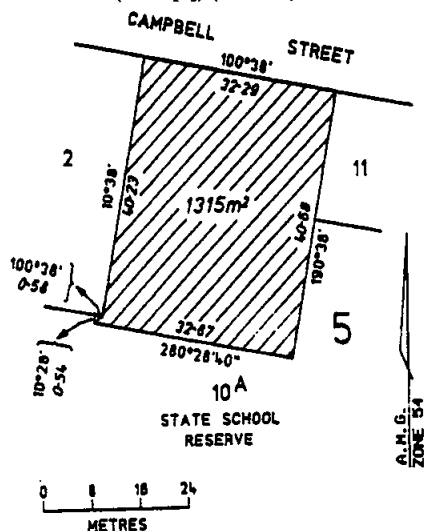
BRUTHEN—The temporary reservation by Order in Council of 16 December 1969 of 2681 square metres of land in the Township of Bruthen as a site for Public Purposes (Forests Act Purposes)—(Rs 7666).

CANN RIVER—The temporary reservation as a site for the purposes of the National Parks Act (site for a residence) under section 5 of the **Crown Land (Reserves) Act 1978** of an area of 3508 square metres of land being Lots 1 and 2 on Plan of Subdivision No. 125348 being Crown Allotment 5, Section 1, Township of Cann River, Parish of Noorinbee transferred to the Crown by transfer No. H 873488 registered in the Office of Titles on 19 February 1980—(Rs 11450).

ST. ARNAUD—The temporary reservation by Order in Council of 29 January 1866 of 5362 square metres of land in the Township of St. Arnaud as a site for Police purposes, revoked as to part by Orders in Council of 15 July 1969 and 10 August 1993, so far only as the portion containing 630 square metres shown as Crown Allotment 5E, Section D, Township of St. Arnaud on Certified Plan No. 112979 lodged in the Central Plan Office—(Rs 6196).

STREATHAM—The temporary reservation by Order in Council of 28 August 1906 of 1.416 hectares of land in the Township of Streatham as a site for a Common School, revoked as to part by Order in Council of 2 September 1980, so far

only as the portion containing 1315 square metres as indicated by hatching on plan hereunder—(S 330[3]) (Rs 6838).



TALBOT—The temporary reservation for railway purposes by Order in Council of 23 November 1868 of the Crown lands comprised within the limits of deviation of the surveyed line of railway from Ballarat to Dunolly via Maryborough, so far only as the portion containing 208 square metres shown as Crown Allotments 1B and 1C, Section M2, Township of Talbot, Parish of Amherst on Certified Plan No. 112999 lodged in the Central Plan Office—(GH 128043).

YARRAWONGA—The temporary reservation as a site for Public Purposes (Departmental Depot) under section 5 of the Crown Land (Reserves) Act 1978 of an area of 4542 square metres of land being Lot 10 on Plan of Subdivision No. 125348 being part of Crown Allotment 53, Parish of Yarrowonga transferred to the Crown by transfer No. M 950125A registered in the Office of Titles on 22 July 1987—(Rs 13730).

Dated 9 August 1994

Responsible Minister:

M. A. BIRRELL

Minister for Conservation and Environment

KATHY WILSON
Acting Clerk of the Executive Council

**Crown Land (Reserves) Act 1978
REVOCATION OF TEMPORARY
RESERVATIONS**

The Governor in Council under section 10 of the Crown Land (Reserves) Act 1978 revokes the following temporary reservations:

HUNTLY—The temporary reservation by Order in Council of 7 January 1867 of 1012 square metres of land in the Township of Huntly (formerly part of Allotment 90) as a site for Court House purposes—(P 129770).

INGLEWOOD—The temporary reservation by Order in Council of 20 December 1880 of 2.023 hectares of land in Section 6, Parish of Inglewood as a site for Public Purposes (State School)—(P 122645).

MANNIBADAR—The temporary reservation by Order in Council of 12 September 1967 of 4.45 hectares of land adjoining Crown Allotment 2A, Parish of Mannibadar as a site for Public Recreation—(Rs 6809).

REDBANK—The temporary reservation by Order in Council of 22 December 1870 of 3642 square metres of land being Crown Allotments 5, 6 and 7, Section 4, Township of Redbank as a site for Common School purposes—(P 102885).

REDBANK—The temporary reservation by Order in Council of 26 May 1890 of 3478 square metres of land in the Township of Redbank as a site for a State School in addition to and adjoining the site temporarily reserved for Common School Purposes by Order in Council of 22 December 1870—(P 102885).

Dated 9 August 1994

Responsible Minister:

M. A. BIRRELL

Minister for Conservation and Environment

KATHY WILSON
Acting Clerk of the Executive Council

**Crown Land (Reserves) Act 1978
REVOCATION OF TEMPORARY
RESERVATIONS**

The Governor in Council under section 10 of the Crown Land (Reserves) Act 1978 revokes the following temporary reservations:

BEETHANG—The temporary reservation by Order in Council of 30 October 1974 of 671 square metres of land being Crown Allotment

2224 G 32 11 August 1994

Victoria Government Gazette

3A, Section 11, Parish of Beethang as a site for Public Purposes (Departmental Residence)—(Rs 9988).

LAL LAL—The temporary reservation by Order in Council of 15 February 1875 of 4047 square metres of land in the Township of Lal Lal, Parish of Clarendon (formerly Allotments 8 and 9, Section 12) as a site for a State School, so far only as the portion containing 674 square metres shown as Crown Allotment 7B, Section 12, Township of Lal Lal on Certified Plan No. 112876 lodged in the Central Plan Office—(Rs 7304).

MULLROO—The temporary reservation by Order in Council of 12 December 1930 of 581 hectares of land in the Parish of Mullroo as a site for water supply purposes, revoked as to part by various Orders, so far only as the portion containing 1.227 hectares shown as Crown Allotment 31C, Parish of Mullroo on Certified Plan No. 109975 lodged in the Central Plan Office—(Rs 4076).

Dated 9 August 1994

Responsible Minister:

M. A. BIRRELL

Minister for Conservation and Environment

KATHY WILSON

Acting Clerk of the Executive Council

Crown Land (Reserves) Act 1978
NOTICE OF INTENTION

The Governor in Council under section 10 of the **Crown Land (Reserves) Act 1978** gives notice of intention to revoke the following temporary reservations:

ALEXANDRA—The temporary reservation by Order in Council of 10 March 1982 of 1.393 hectares of land being Crown Allotment 6, Section 52, Township of Alexandra as a site for Soil Conservation Authority purposes, so far only as the portion containing 1939 square metres shown as Crown Allotments 6A, 6B and 6C, Section 52, Township of Alexandra on Certified Plan No. 112994 lodged in the Central Plan Office—(Rs 11627).

EUROA—The temporary reservation for railway purposes by Order in Council of 23 November 1868 of the Crown lands comprised within the limits of deviation of the surveyed

line of railway from Melbourne to Belvoir so far only as the portion containing 6647 square metres shown as Crown Allotments 11, 12, 13, 14, 15 and 16, Section 40, Township of Euroa, Parish of Euroa on Certified Plan No. 112953 lodged in the Central Plan Office—(GL 16709).

KARYRIE—The temporary reservation by Order in Council of 7 May 1985 of an area of 1012 square metres of land being Crown Allotment 1B6, Parish of Karyrie as a site for conservation of an area of historic interest—(Rs 5508).

Dated 9 August 1994

Responsible Minister:

M. A. BIRRELL

Minister for Conservation and Environment

KATHY WILSON

Acting Clerk of the Executive Council

Crown Land (Reserves) Act 1978
REVOCATION OF TEMPORARY
RESERVATIONS

The Governor in Council under section 10 of the **Crown Land (Reserves) Act 1978** revokes the following temporary reservations:

MELBOURNE—The temporary reservation by Order in Council of 10 April 1951 of 7840 square metres, more or less, of land in Section 44, City of Melbourne, Parish of Melbourne North, as a site for Court House and Police Purposes, revoked as to part by Orders in Council of 1 December 1970 and 19 February 1974, so far as the balance remaining containing 6761 square metres—(Rs 1835).

STANLEY—The temporary reservation by Order in Council of 20 January 1981 of 1.1 hectares, more or less, of land being Crown Allotment 23, Section X, Township of Stanley as a site for the conservation of an area of natural interest—(Rs 11173).

STANLEY—The temporary reservation by Order in Council of 20 January 1981 of 1.1 hectares, more or less, of land being Crown Allotment 17B, Section 17, Parish of Stanley as a site for the conservation of an area of natural interest—(Rs 11173).

TONGIO-MUNJIE WEST—The temporary reservation by Order in Council of 5 February 1980 of 2.2 hectares, more or less, of land being Crown Allotment 56A, Parish of Tongio-

Victoria Government Gazette

Munjie West as a site for Forests Commission Purposes, revoked as to part by Order in Council of 16 March 1994, so far only as the portion containing 187 square metres being Crown Allotment 56E, Parish of Tongio-Munjie West as shown on Certified Plan No. 112863 lodged in the Central Plan Office—(Rs 10981).

Dated 9 August 1994

Responsible Minister:

M. A. BIRRELL

Minister for Conservation and Environment

KATHY WILSON

Acting Clerk of the Executive Council

Transport Act 1983
DEREGULATION OF ROAD TRANSPORT
OF BULK BRIQUETTES AND BULK
CEMENT

The Governor in Council under section 196 of the **Transport Act 1983** by this Order amends Schedule 8 of the Act by—

- (a) omitting from Column One to Part A of that Schedule the words "Bulk briquettes" and by omitting from Column Two of that Part the radius specified in relation to bulk briquettes; and
- (b) omitting from Column One of Part B of that Schedule the words "Bulk cement" and by omitting from Column Two of that Part the particulars of transportation specified in relation to bulk cement.

This Order takes effect on 31 December 1994.

Dated 26 July 1994

Responsible Minister:

ALAN BROWN

Minister for Public Transport

KATHY WILSON

Acting Clerk of the Executive Council

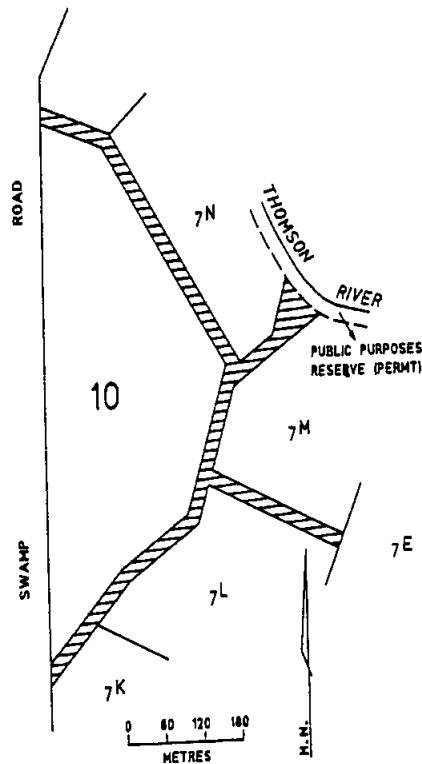
Land Act 1958
UNUSED ROADS CLOSED

The Governor in Council under section 349 of the **Land Act 1958** and with the consents in writing of the municipalities concerned and the adjoining owners closes the following unused roads:

G 32 11 August 1994 2225

MUNICIPAL DISTRICT OF THE SHIRE
OF ROSEDALE

WOOUNDELLAH—The roads in the Parish of Wooundellah as indicated by hatching on plan hereunder—(W 242[2]) (L10-4223).



MUNICIPAL DISTRICT OF THE SHIRE
OF YACKANDANDAH

YACKANDANDAH—The road in the Parish of Yackandandah shown as Crown Allotment 128A on Certified Plan No. 112192 lodged in the Central Plan Office—(L8/4841).

Dated 9 August 1994

Responsible Minister:

M. A. BIRRELL

Minister for Conservation and Environment

KATHY WILSON

Acting Clerk of the Executive Council

2226 G 32 11 August 1994

Victoria Government Gazette

Land Act 1958
UNUSED ROADS CLOSED

The Governor in Council under section 349 of the **Land Act 1958** and with the consent in writing of the municipalities concerned and the adjoining owners closes the following unused roads:

MUNICIPAL DISTRICT OF THE CITY
OF ARARAT

ARARAT—The road in the Township of Ararat, Parish of Ararat shown as Crown Allotment 14A, Section 3 on Certified Plan No. 112568 lodged in the Central Plan Office—(93-1049).

MUNICIPAL DISTRICT OF THE SHIRE
OF LEXTON

CARALULUP—The road in the Parish of Caralulup shown as Crown Allotment 36Q on Certified Plan No. 112061 lodged in the Central Plan Office—(90-1349).

Dated 9 August 1994

Responsible Minister:

M. A. BIRRELL

Minister for Conservation and Environment

KATHY WILSON

Acting Clerk of the Executive Council

**NOTICE OF MAKING AND AVAILABILITY
OF STATUTORY RULES**

In pursuance of the provisions of the **Subordinate Legislation Act 1962** and the Regulations made thereunder notice is given of the making and availability of the following Statutory Rules:

Note: The date specified after each Statutory Rule is the date it was first obtainable from—

The Law Printer
28 Queensbridge Street, South Melbourne, 3205
Tel: 242 4600

	Mineral Resources Development Act 1990		
105/1994	Mineral Resources (Health and Safety) (Further Amendment) Regulations 1994		
4 August 1994		Code A	
	Valuation of Land Act 1960		
106/1994	Valuation of Land (General Valuations) Regulations 1994		
4 August 1994		Code A	
	State Superannuation Act 1988		
107/1994	State Superannuation (Amendment) Regulations 1994		
4 August 1994		Code A	
	Occupational Health and Safety Act 1985		
108/1994	Occupational Health and Safety (Certification of Plant Users and Operators) Regulations 1994		
8 August 1994		Code C	
	Road Safety Act 1986		
110/1994	Road Safety (Procedures) (Breath and Blood Tests) Regulations 1994		
4 August 1994		Code A	
	Court Security Act 1980		
112/1994	Court Security Regulations 1994		
10 August 1994		Code A	
	Royal Botanic Gardens Act 1991		
113/1994	Royal Botanic Gardens (Amendment) Regulations 1994		
10 August 1994		Code A	
	Teaching Service Act 1981		
114/1994	Teaching Service (Merit Protection Board) (Appeal) Regulations 1994		
10 August 1994		Code A	
	Fisheries Act 1968		
115/1994	Fisheries (Commercial) (King Crab) Regulations 1994		
9 August 1994		Code A	

The retail prices and price codes below will apply from 2 August 1993 to the following products: Acts (New, Reissue and Reprint), Statutory Rules (New, Reissue and Reprint), Parliamentary Papers, Bills and Reports, Special and Periodical Gazettes, and Industrial Awards.

<i>Price Code</i>	<i>No. of Pages (Including cover and blank pages)</i>	<i>Price</i>
A	1-16	\$2.70
B	17-32	\$4.00
C	33-48	\$5.50
D	49-96	\$8.50
E	97-144	\$11.00
F	145-192	\$13.00
G	193-240	\$15.00
H	241-288	\$16.00
I	289-352	\$18.00
J	353-416	\$21.00
K	417-480	\$24.00
L	481-544	\$28.00

A set retail price per issue will apply from 2 August 1993 to:

Government Gazette (General) \$1.65 per issue
Hansard (Weekly) \$2.70 per issue

ADVERTISERS PLEASE NOTE

As from 11 August 1994

The last Special Gazette was No. 52
Dated 29 July 1994

The last Periodical Gazette was No. 11
Dated 11 July 1994



2230 G 32 11 August 1994

Victoria Government Gazette





CONTENTS	
----------	--

	Page
Contracts Accepted—Amendments	2209
Estates of Deceased Persons	2173
Government and Outer Budget Sector Agencies Notices	2187
Melbourne Water	2218
Notice of Making of Statutory Rules	2227
Orders in Council—	
Acts—Health Services; Crown Land (Reserves); Transport; Land	2220
Private Advertisements	2172
Proclamation	2186

A Victorian Government Publication

Published by

THE LAW PRINTER

a business unit of

Printing and Publishing Services Victoria (PPSV)

Melbourne Victoria Australia

© State of Victoria 1994

This publication is copyright. No parts may be reproduced
by any process except in accordance with the provisions
of the Copyright Act.

Address all inquiries to the Government Printer
for the State of Victoria

PO Box 292 South Melbourne 3205 Victoria Australia

ISSN 0819—5471

L. V. North, Government Printer Melbourne

Mail and Bulk Order Sales

The Law Printer

PO Box 292 South Melbourne 3205

28 Queensbridge Street, South Melbourne

Telephone inquiries (03) 242 4600

Fax (03) 242 4699

Counter Sales

The Law Printer Bookshop

28 Queensbridge Street, South Melbourne

Information Victoria Bookshop

318 Lt. Bourke Street Melbourne 3000

Telephone inquiries (03) 651 4100

Recommended Retail Price \$1.65