



Victoria Government Gazette

No. G 36 Thursday 8 September 1994

GENERAL

GENERAL GAZETTE

Copy to: Karen Gust, Government Gazette Officer
THE LAW PRINTER
28 Queensbridge Street, South Melbourne
(PO Box 292 South Melbourne 3205)
DX19, Melbourne
Telephone inquiries (03) 242 4605
Fax No. (03) 242 4630 only.

Advertising Rates and Payment

Private Notices

Payment must be received in advance with advertisement details.

30 cents per word—Full page \$180.00

An additional cost must be included in prepayment if a copy of the gazette is required. Cheques should be made payable to The Law Printer.

Government and Outer Budget Sector Notices

Not required to pre-pay

Advertisements must be faxed, and a cover sheet should be used, marked to the attention of the Gazette Coordinator.

Single column x cm/part cm \$2.65

Double column x cm/part cm \$5.30

Full page \$111.00

Copy Deadline: 11.00 a.m. Monday—(Private)

9.30 a.m. Tuesday—(Government and Outer Budget Sector)

Copy Prices—Page	\$1.50
—Certified	\$3.50
—Gazette	\$3.20

(All prices include Postage)

Advertisers should note:

- Late copy received at THE LAW PRINTER after deadlines will be placed in the following issue of VGG, irrespective of any date/s mentioned in the copy (unless otherwise advised).

- Proofs will be supplied only when requested or at the direction of the Gazette Officer.

- No additions or amendments to material for publication will be accepted by telephone.

- Departments are requested not to lodge Executive Council papers for gazette unless a copy is provided with the Governor or Clerks signature on the relevant document.

- Government and Outer Budget Sector Agencies Please note:

To ensure that material received can be reproduced, and that errors are minimised, the following guidelines are to be observed when submitting material by fax.

Fax Number (03) 242 4630

Use this fax number only for material for the Government Gazette.

Fax resolution

Material sent by fax should be transmitted using Fine resolution (200 dots per inch by 200 dpi). Normal resolution is unacceptable.

Font Size

Use 12 point (10 pitch) or larger.

Font Style

Clear plain font styles, such as Helvetica, should be used.

Graphics

Line drawings should be transmitted as large as possible to ensure clarity. Drawings up to A4 size sent by fax using Fine resolution provide a good quality for reproduction.

Avoid

Italics, underlining, and full justification.

Ensure document is square when sending

Documents that are sent skewed are difficult to read and process.

If material does not meet above requirements your advertisement may not be published.

PERIODICAL AND SPECIAL GAZETTES

Copy to: Juanita Frantz, Legislative Officer
THE LAW PRINTER
28 Queensbridge Street, South Melbourne
(PO Box 292 South Melbourne 3205)
DX19, Melbourne
Telephone inquiries (03) 242 4610
Fax No. (03) 242 4630 only.

Advertising Rates and Payment

Private Notices

Periodical Gazette	Special Gazette
Full page \$180.00	Full page \$360.00

Payment must be received in advance with notice details.

Government and Outer Budget Sector

Periodical Gazette	Special Gazette
Full page \$115.50	Full page \$233.00

RETAIL SALES AND SUBSCRIPTIONS

Copies of the Victorian Government Gazette can be purchased from the THE LAW PRINTER over the counter, by mail or via subscription.

Over the counter sales can be made at 28 Queensbridge Street, South Melbourne. Mail orders with accompanying payment can be directed to PO Box 292, South Melbourne 3205.

VGG is available by three subscription services:

General and Special—\$165.00 each year

General, Special and Periodical—\$220.00 each year

Periodical—\$110.00 each year

Subscriptions are payable in advance and accepted for a period of one year. All subscriptions are on a firm basis and refunds for cancellations will not be given.

All payments should be made payable to THE LAW PRINTER. Subscription inquiries (03) 242 4600, Mail Order inquiries (03) 242 4600, Fax (03) 242 4699.

INDEX TO PRIVATE ADVERTISERS

A	
A. B. Natoli Pty	2398
Armstrong Collins and Delacy	2399
Arthur E. George & Sons	2399

C	
C. H. Ford LL.M.	2400

D	
David Stringer	2395
De Marco & Co	2397

G	
G. R. Herbert & Co	2399
Garden & Green	2398
Gray, Friend & Long	2397

H	
Haines & Polites	2397
Henderson & Ball	2399

L	
Littleton Hackford	2396, 2397

M	
McCarthy, McGuinness & Co	2396
McKern & Park	2399
McSwineys	2397
Mosley & Palmer	2400

N	
National Mutual Trustees Limited	2398

O	
Office of Water Reform	2395

R	
Rennick & Gaynor	2399
Ryan, Mackey & McClelland	2400

S	
Sale by the Sheriff	2400
Secombs	2400
Slater & Gordon	2399

T	
Tarago Water Board	2395
The Presbyterian Church of Victoria	2396
Tivey & Holland	2398

U	
Upper North East River Management Authority	2395

W	
Wallis & Incerti	2398

PRIVATE ADVERTISEMENTS

**Water Act 1989
DECLARATION OF DESIGNATED
WATERWAYS
in the district of the
UPPER NORTH EAST RIVER
MANAGEMENT AUTHORITY**

The Upper North East River Management Authority, under section 188 of the Water Act 1989, declares the following waterways within the Trust's District as designated waterways:

Back Creek 2/1-7-36	Basin Creek 2/1-7-22
Bay Creek 2/1-7-22	Bight Creek 2/1-13
Cheery Tree Creek 2/1-19	Cooper Creek 2/1-85-11-1
Doorway Creek 2/1-85-13	Fell Timber Creek 2/5
Fish Creek 2/1-7-32-25	Flaggy Creek 2/1-7-32-20
Gap Creek 2/1-15	Gap Flat Creek 2/1-7-18
Gipsy Creek 2/1-73	Hellhole Creek 2/1-17
House Creek (Wodonga) 2/8-1	House Creek 2/1-33 and 2/1-33-1
Huon Creek 2/8-1-3	Junction Creek 2/1-60
Kiewa River West Branch 2/1-83	Kinchington Creek 2/1-7-32
Little Bogong Creek 2/1-92	Marcus Creek 2/1-7-39
Morgan Creek 2/1-41-24	Mullagong Creek 2/1-43
Nine Mile Creek 2/1-7-54	Sodawater Creek 2/1-85-12
Swampy Creek 2/1-7-29	Twist Creek 2/1-7-44
Wodonga Creek 2/8/ANA	Nesbitt Creek 2/1-17-1

The Upper North East River Management Authority has the management and control of the designated waterways described above. Its waterway management district is the Upper North East River Management Authority District as constituted by Order in Council on 24 June 1993 and published in the Government Gazette on 24 June 1993 and as described in prior Orders of Council as follows: by Order in Council on 15 March 1952 and published in the Government Gazette on 26 February 1952 and as amended by Order in Council on 25 June 1993 and published in the Government Gazette on 1 July 1993.

This declaration commences on the day that section 188 of the Water Act 1989 comes into operation.

This declaration was made by the Upper North East River Management Authority and the Common Seal of the Authority was hereunto affixed in the presence of

CHAIRMAN
COMMISSIONER
SECRETARY

**Water Act 1989
CHANGES TO WATER DISTRICTS**

The Tarago Water Board, by resolution on 15 August 1994, has united the following Water Districts into one District:

Buln Buln Urban District;
Darnum Urban District;
Drouin Urban District;
Drouin Waterworks District;
Neerim South Urban District;
Neerim South Waterworks District;
Noojee Urban District;
Noojee Waterworks District;
Nilma Urban District;
Rokeby Urban District;
Warragul Urban District;
Warragul Waterworks District.

The new District shall be known as the Tarago Waterworks District.

Water Act 1989

I, David Stringer, Director Office of Water Reform, make the following Order:

**EXTENSION OF THE YARRAWONGA
WATERWORKS DISTRICT AND THE
YARRAWONGA URBAN DISTRICT
ORDER 1994**

1. This Order is called the Extension of the Yarrowonga Waterworks District and the Yarrowonga Urban District Order 1994.

2. This Order is made under section 96 (11) (b) of the Water Act 1989 and all other available powers.

3. This Order takes effect from the date of publication in the Government Gazette.

4. The proposal for the extension of the Yarrowonga Waterworks District and Yarrowonga Urban District submitted to me on 22 August 1994 is approved.

5. The Yarrowonga Waterworks District and the Yarrowonga Urban District is extended to include the area bordered red on the accompanying plan No. W1/94 a copy of which may be inspected at the offices of the Shire of Yarrowonga, situated in Yarrowonga.

Dated 29 August 1994

DAVID STRINGER
Director OWR
as delegate of the Minister

Victoria

ACT 391—FIRST SCHEDULE

I, Theodor Severin Fishwick, Head or authorised representative of the denomination known as The Presbyterian Church of Victoria with the consent of The Presbyterian Church of Victoria Trusts Corporation trustee of the land described in the subjoined statement of trust hereby apply to the Governor of the State of Victoria for leave to dispose of the said land by the means and for the purposes mentioned in the said statement of trusts and I hereby certify that the said land was promised or reserved by notice in the Government Gazette on 18 August 1868 for the purposes of a site for Presbyterian place of worship temporarily reserved by Order in Council of 10 August 1868. That the only trustees of the said land resident in the State of Victoria are The Presbyterian Church of Victoria Trusts Corporation. That there are no buildings upon the said land and that there is no person entitled to minister in or occupy the same.

Dated 2 August 1994

T. S. FISHWICK
Moderator

We consent to this Application.

The Common Seal of the Presbyterian Church of Victoria Trusts Corporation was hereunto affixed in the presence of:

E. R. PEARSONS, Trustee

PETER GRAHAM, Trustee

G. J. NICHOLLS, Office Manager

Attested by BRIAN D. BAYSTON, Law Agent

STATEMENT OF TRUSTS

Description of land—4043 square metres, Township of Campbelltown, Parish of Campbelltown, being Crown Allotment 3,

section 3A. Commencing at the north-western angle of allotment 4, section 3A, Township of Campbelltown; bounded thence by Williams Street bearing 0 00' 40-23 metres by a line bearing 90 00' 95-15 metres, by roads bearing 140 38' 8-45 metres and bearing 180 00' 34 metres, and thence by allotment 4 bearing 270 00' 100-58 metres to the point of commencement.

Name of Trustee—The Presbyterian Church of Victoria Trusts Corporation.

Powers of Disposition—Power to sell, exchange, mortgage or lease.

Purposes to which proceeds of Disposition are to be applied—Such purposes as shall be prescribed by The Presbyterian Church of Victoria.

NOTICE OF DISSOLUTION OF PARTNERSHIP

Notice is hereby given that the Partnership heretofore subsisting between Kevin Roy King and Trevor John Blake carrying on the businesses of Southern Bait & Tackle at 1621 Point Nepean Road, Rosebud West and Safety Beach Boat Hire at the foreshore at Safety Beach has been dissolved by mutual consent as from 1 September 1994. Henceforth, Southern Bait & Tackle will be conducted by Trevor John Blake at 1621 Point Nepean Road, Rosebud West and Safety Beach Boat Hire will be conducted by Kevin Roy King at the foreshore at Safety Beach.

McCARTHY, McGUINNESS & CO.,
solicitors, 2247 Point Nepean Road, Rye

Creditors, next of kin and others having claims in respect of the estate of Robert Tolmie Porter, late of 4 Flett Street, Drouin, retired gentleman, deceased, who died on 19 May 1994, are to send particulars of their claims to the executors Elizabeth Whitney Porter of 4 Flett Street, Drouin, widow, Philip Copeland Porter of Bolding's Road, Hazelwood North, farmer and Myra Joy Dowling of 21 Montana Street, Burwood, married woman, care of the below mentioned solicitors by 7 November 1994, after which date they will distribute the assets of the deceased having regard only to the claims of which they then have notice.

LITTLETON HACKFORD, solicitors, "Law Chambers", 115-119 Hotham Street, Traralgon

Creditors, next of kin and others having claims in respect of the estate of John Lorraine Budge, late of 40 Queen Street, Rosedale, Victoria, retired gentleman, deceased, who died on 28 July 1994, are to send particulars of their claims to the executrix Alix Budge of 40 Queen Street, Rosedale, Victoria, widow, care of the below mentioned solicitors by 25 November 1994, after which date she will distribute the assets of the deceased having regard only to the claims of which she then has notice.

LITTLETON HACKFORD, solicitors, "Law Chambers", 115-119 Hotham Street, Traralgon

ALMA ROSE SMITH, formerly of Sea View, but late of 165 Young Street, Drouin, Victoria, widow, deceased

Creditors, next of kin and others having claims in respect to the estate of the deceased who died on 9 May 1994, are required by the trustees Thelma Jean Hewson and Patricia Myrtle Surace, to send particulars of their claims to them care of the undersigned solicitors by 9 November 1994, after which date the trustees may convey or distribute the assets having regard only to the claims of which they then have notice.

GRAY, FRIEND & LONG, solicitors, Warragul

Creditors, next of kin or others having claims in respect of the estate of Mary Eileen McDonald, late of Wangaratta and District Nursing Home, Dixon Street, Wangaratta, widow, deceased, who died on 12 April 1994, are to send particulars of their claims to the executors care of the undermentioned solicitors by 31 October 1994, after which date the executors will distribute the assets having regard only to the claims of which the executors then has notice.

McSWINEYS, solicitors, 57 Reid Street, Wangaratta

Creditors, next of kin and others having claims in respect of the estate of Rosaria Sorbello, late of 59 Denys Street, Fawkner, Victoria, widow, deceased who died on 23 July 1994, are required by the executor Rosario Sorbello of 24 Reynolds Court, Roxburg Park in the said State, gentleman to send particulars of their claims to the said executor care of the undermentioned solicitors by 26 October 1994

after which date the said executor will convey or distribute the assets of the deceased having regard only to the claims of which the said executor then has notice.

DE MARCO & CO, solicitors of 209 Glenroy Road, Glenroy

Creditors, next of kin and others having claims in respect of the estate of Michelina Coniglione, late of 133 Middle Street, Glenroy, Victoria, pensioner, deceased who died on 8 August 1994, are required by the executor John Coniglione of 1 Prenton Court, Wantirna in the said State, auto electrician to send particulars of their claims to the said executor care of the undermentioned solicitors by 26 October 1994, after which date the said executor will convey or distribute the assets of the deceased having regard only to the claims of which the said executor then has notice.

DE MARCO & CO, solicitors of 209 Glenroy Road, Glenroy

Creditors, next of kin and others having claims in respect of the estate of Rosario Coniglione, late of 133 Middle Street, Glenroy, Victoria, retired, deceased who died on 8 August 1994, are required by the executor John Coniglione of 1 Prenton Court, Wantirna in the said State, auto electrician to send particulars of their claims to the said executor care of the undermentioned solicitors by 26 October 1994, after which date the said executor will convey or distribute the assets of the deceased having regard only to the claims of which the said executor then has notice.

DE MARCO & CO, solicitors of 209 Glenroy Road, Glenroy

WENDY MAUREEN CULLEN, late of 52 Robinson Road, Hawthorn Victoria, primary school teacher, deceased

Creditors, next of kin and others having claims in respect of the estate of the deceased (who died on 11 February 1994), are required by The Equity Trustees Executors and Agency Company Limited of 472 Bourke Street, Melbourne to send particulars of their claims to the said company by 7 November 1994 after which date it will convey or distribute the assets having regard only to the claims of which the company then has notice.

HAINES & POLITES, solicitors, 150 Queen Street, Melbourne

Creditors, next of kin or others having claims in respect of the estate of Pauline Antoinette Marcos, late of 143 Colby Drive, Belgrave Heights, home duties, deceased, died on 16 November 1993, are to send particulars of their claims to the executor care of the undermentioned solicitors by 4 October 1994 after which date the executor will distribute the assets having regard only to the claims of which he then has notice.

WALLIS & INCERTI, solicitors, 1/1693 Burwood Highway, Belgrave

HILARY BERENICE WITTMAN, late of Unit 13, St Anthony's Place, Kew, Victoria, gentlewoman, deceased

Creditors, next of kin and others having claims in respect of the estate of the abovenamed deceased who died on 13 November 1992, are required by Charles Murray Smitheram, retired Butcher of 8 Rimington Avenue, Kew, Victoria and Valda Ann Walsh, estate agent of 1173 Burke Road, Kew, Victoria, the executors of the deceased's will, to send particulars of their claim to the said executors care of the undermentioned solicitors by 30 November 1994, after which date they will convey or distribute the assets having regard only to the claims which they then have notice.

A.B. NATOLI PTY., solicitors, 24 Cotham Road, Kew

ANILBA DELFI (also known as ANILBA VESCOVI), late of 7 Barry Road, East Burwood, Victoria, married woman, deceased

Creditors, next of kin and others having claims in respect of the estate of the abovenamed deceased who died on 19 July 1994, are required by Venanzio Vescovi, electrical installation officer of 14 Holbeach Street, East Burwood, Victoria and Loretta Vescovi, secretary of 39 Campbell Street, East Kew, Victoria, the executors of the deceased's will, to send particulars of their claim to the said executors care of the undermentioned solicitors by 30 November 1994, after which date they will convey or distribute the assets having regard only to the claims which they then have notice.

A.B. NATOLI PTY., solicitors, 24 Cotham Road, Kew

Creditors, next of kin and others having claims in respect of the estate of Keith Roderick Ross late of Ripon Peace Memorial Hospital, Havelock Street, Beaufort, Victoria, retired grazier, deceased who died on 6 July 1994, are required by Peter Allan Nener of 3 High Street, Charlton, Victoria, accountant and Jillian Ruth Tivey of 97 Barkly Street, Ararat, Victoria, solicitor, the executors of the will of the said deceased to send particulars in writing of their claims to the said executors care of the undermentioned solicitors on or before 31 October 1994, after which date they will distribute the assets having regard only to the claims of which they then have notice.

TIVEY & HOLLAND, solicitors, 97 Barkly Street, Ararat

Creditors, next of kin and others having claims in respect of the estate of Noel Graeme Mitchell, late of 9 Thorpe Street, California Gully, storeman, deceased, who died on 8 July 1994, are required to send particulars of their claims to the executors National Mutual Trustees Limited of 46 Queen Street, Bendigo by 10 November 1994, after which date they will distribute the assets having regard only to the claims of which they have notice.

NATIONAL MUTUAL TRUSTEES LIMITED, 46 Queen Street, Bendigo

Creditors, next of kin or others having claims in respect of the estate of Nancy Helen Mitchell, late of 26 Naretha Street, Swan Hill, Victoria, widow, deceased, who died on 25 June 1994, are to send particulars of their claims to the executor, Geoffrey Maxwell Edmunds, care of the undermentioned solicitors by 2 November 1994, after which date the executor will distribute the assets having regard only to the claims of which he then has notice.

GARDEN & GREEN, barristers and solicitors, 4 McCallum Street, Swan Hill

GWENDOLINE MARY ALSTON, late of Kilmore and District Nursing Home, Rutledge Street, Kilmore, widow, deceased

Creditors, next of kin and others having claims in respect of the estate of the deceased who died on 8 June 1994, are required by the trustees Nigel John Alston of 20 William Street, Romsey and Ian Geoffrey DeLacy of 2 Jennings Street, Kyneton to send particulars to them by 8

November 1994, after which date the trustees may convey or distribute the assets having regard only to the claims of which they then have notice.

Dated 1 September 1994

ARMSTRONG COLLINS AND DELACY,
solicitors, 2 Jennings Street, Kyneton

Creditors, next of kin and others having claims in respect of the estate of Joan Muriel Mary Patricia Dingwall, also known as Joan Muriel Mary Patricia Scorgie, late of Unit 5, 2 Dale Street, Deepdene, widow, deceased, who died on 18 August 1994, are requested to send particulars of their claims to the executor Geoffrey Arthur Park, care of the undermentioned solicitors on or before 10 November 1994, after which date they will distribute the assets having regard only to the claims of which they then have notice

McKEAN & PARK, solicitors, 405 Little Bourke Street, Melbourne 3000

Creditors, next of kin and others having claims in respect to the estate of Hedwig Zerfas, late of Unit 9, 198 The Esplanade, Burleigh Heads, Queensland, widow, deceased, who died on 16 July 1994, are required to send particulars of their claims to Geoffrey John Herbert of 11 Point Avenue, Beaumaris, solicitor, the executor appointed by the deceased's will by 9 November 1994, after which date he will distribute the assets having regard only to the claims of which he then has notice

G. R. HERBERT & CO., solicitors, 8 Bluff Road, Black Rock

JEAN MORTIMER FRENCHAM, deceased,
late of 96 Bailey Street, Timboon in the State of Victoria

Creditors, next of kin and other persons having claims against the estate of the above deceased who died on 8 August 1994, are required to send particulars of the same to the undersigned on or before two months from the date hereof after which date they will distribute the assets having regard only to the claims of which they then have notice.

ARTHUR E. GEORGE & SONS, 49 Victoria Street, Cobden

LESLIE MACROBERT WILLOUGHBY, late of 39 Heesom Crescent, Churchill, Victoria, first aid instructor, deceased

Creditors, next of kin, and others having claims in respect of the estate of the deceased, who died on 8 July 1994, are required by the executrix Maureen Joan Willoughby of 39 Heesom Crescent, Churchill, widow, to send particulars to her care of the undermentioned solicitors by 8 November 1994, after which date the executrix may convey or distribute the assets having regard only to the claims of which she then has notice.

SLATER & GORDON, solicitors, 37 Elgin Street, Morwell

Creditors, next of kin and others having claims in respect of the estate of Myrtle Esme Hughes, late of Perpetua—The Pines Private Nursing Home, 300 Springvale Road, Donvale, Victoria, home duties, deceased, who died on 15 July 1994, are to send particulars of their claims to Violet Adrienne Tobin and David Anthony Rush, the executors appointed by the said will care of the undersigned by 8 November 1994, after which date they will commence to distribute the assets having regard only to the claims of which they then have notice.

RENNICK & GAYNOR, solicitors, 431 Riversdale Road, Hawthorn East

VERA MAY TOLL, deceased

Creditors, next of kin or others having claims in respect of the estate of Vera May Toll, late of 40 Sunburst Avenue, North Balwyn, Victoria, home duties, deceased, who died on 6 June 1994, are to send particulars of their claims to the executors care of the undermentioned solicitors by 17 November 1994, after which date the executors will distribute the assets having regard only to the claims of which the executors then have notice.

HENDERSON & BALL, solicitors, 722 High Street, East Kew

ROBERT JOHN RODEN, late of 38 Beckington Crescent, Hampton Park, Victoria, glazier, deceased, intestate

Creditors, next of kin or others having claims in respect of the estate of the late Robert John Roden, deceased, who died on 3 July 1993, are to send particulars of their claim to Bernard Roden, who is seeking to obtain Letters of Administration of the estate of the abovenamed deceased care of the undermentioned solicitors within fourteen (14) clear days from the date of the publication of this notice after which date the

said Bernard Roden as the person seeking to obtain Letters of Administration of the estate of the abovenamed deceased will proceed with his application to become administrator of the estate without their being any administration bond or surety guarantee in place and will in due course and after Letters of Administration have been duly granted in relation to the estate of the abovenamed deceased will distribute the assets of the estate having regard only to the claims which the said Bernard Roden shall have been notified of in accordance with this notice.

MOSLEY & PALMER, solicitors, 139 Nicholson Street, Orbst

Creditors, next of kin and others having claims in respect of the estate of Harold George Ogden, late of 10 Como Avenue, South Yarra, retired judge, deceased, who died on 24 June 1994, are requested to send particulars of their claims to the executor, Perpetual Trustees Victoria Limited of 50 Queen Street, Melbourne by 14 November 1994, after which date they will convey or distribute the assets having regard only to the claims of which they then have notice.

SECOMBS, solicitors, 100 Paisley Street, Footscray

MARETJE van den BOOM, late of Princess Margriet Lodge, 736 Mt Dandenong Road, Kilsyth in the State of Victoria, widow, deceased

Creditors, next of kin and all other persons having claims against the estate of the said deceased are required by Elizabeth Speziale of 43 Wingara Drive, West Rosebud, Victoria, home duties and John Vincent Mackey of 65 Main Street, Greensborough, Victoria, solicitor, the executors of the estate of the said deceased to send particulars of such claims to them care of the undermentioned solicitors on or before 7 November 1994, after which date they will distribute the estate having regard only to the claims of which they then have notices.

RYAN, MACKAY & McCLELLAND, solicitors, 65 Main Street, Greensborough

Creditors, next of kin and others having claims in respect of the estate of Gregory Lambourn, late of 1 Linden Court, Morwell, pensioner, deceased, who died on 28 July 1994, are required to send particulars of their claims to the executors Edward Charles Lambourn and

Janice Elizabeth Lambourn care of the undersigned by 14 November 1994 after which date they may distribute the assets having regard only to the claims of which they then have notice.

C. H. FORD LL.M., solicitor, 47 Princes Street, Traralgon 3844

The County Court of the State of Victoria
SALE BY THE SHERIFF

On 13 October 1994 at 11.00 a.m. at the Sheriff's Office, 1 Feeley Lane, Traralgon (unless process be stayed or satisfied)

All the estate and interest (if any) of Mark Alister Macdonald of Flat 1 and Flat 2, 140 Waterloo Road, Moe as shown on Certificate of Title as Mark Alistair Macdonald, proprietor of an estate in fee simple in the land described in the following properties:

Firstly—Certificate of Title Volume 8622 Folio 645 upon which is erected four Units known as 140 Waterloo Road, Moe.

Registered Mortgage No. S391972B affects the said estate and interest.

Secondly—Certificate of Title Volume 8622 Folio 646 upon which is erected four Units known as 142 Waterloo Road, Moe.

Registered Mortgage No. S391972B affects the said estate and interest.

Terms—Cash only

K. GRIFFIN
Sheriff's Officer

The Supreme Court of the State of Victoria
SALE BY THE SHERIFF

On 13 October 1994 at 2.30 p.m. at the Sheriff's Office, 5th Floor, 601 Bourke Street, Melbourne (unless process be stayed or satisfied)

All the estate and interest (if any) of Victor Colin Lakelin of 25 Barcena Drive, Mt Eliza, proprietor of an estate in fee simple in Unit 325 on Strata Plan 1578 and being the whole of the land described on Certificate of Title Volume 8807 Folio 847. This Unit is an accessory car park situated on the upper basement level one at 201 Spring Street, Melbourne.

Terms—Cash only

K. GRIFFIN
Sheriff's Officer

Unclaimed Moneys Act 1962

Register of Unclaimed Moneys held by the—

<i>Name of Owner on Books and Last Known Address</i>	<i>Total Amount Due to Owner</i>	<i>Description of Unclaimed Money</i>	<i>Date when Amount first became Payable</i>
\$			
SOUTHCOAST PTY LTD			
Delzotto, J, 2 Bird St, Inverloch	340.00	Bond	—3.93
Robson, Ayling, 3/96 Thompson St, Cowes	460.00	"	—"
Schroeder, Brendan, 81 Seaward Dve, Cape Paterson 94180	395.00	,,	—6.93

PROCLAMATIONS

**Land Act 1958
PROCLAMATION OF ROADS**

I, Richard E. McGarvie, Governor of Victoria acting with the advice of the Executive Council and under section 25 (3) (c) of the Land Act 1958 proclaim as roads the following lands:

MUNICIPAL DISTRICT OF THE SHIRE OF MANSFIELD

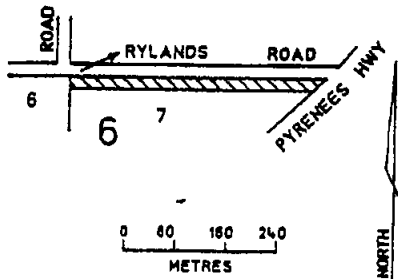
CHANGUE and MERRIJIG—Crown Allotment 44B, Parish of Changue and Crown Allotment 84B, Parish of Merrijig as shown on Certified Plan No. 113009 lodged in the Central Plan Office—(L7/5032).

MUNICIPAL DISTRICT OF THE SHIRE OF YEA

KINGLAKE EAST—Crown Allotment 6B1, Township of Kinglake East, Parish of Kinglake as shown on Certified Plan No. 113062 lodged in the Central Plan Office—(Rs 12937).

MUNICIPAL DISTRICT OF THE SHIRE OF NEWSTEAD

MUCKLEFORD—The land in the Parish of Muckleford as indicated by hatching on plan hereunder—(3209) (L6-8588).



Given under my hand and the seal of Victoria on 6 September 1994

(L.S.) R. E. MCGARVIE
By His Excellency's Command

M. A. BIRRELL
Minister for Conservation and Environment

**Land Act 1958
PROCLAMATION OF ROADS**

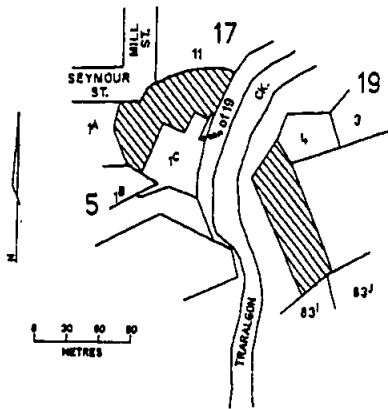
I, Richard E. McGarvie, Governor of Victoria acting with the advice of the Executive Council and under section 25 (3) (c) of the Land Act 1958 proclaim as roads the following lands:

MUNICIPAL DISTRICT OF THE SHIRE OF MILDURA

MULLROO—Crown Allotment 31C, Parish of Mullroo as shown on Certified Plan No. 109975 lodged in the Central Plan Office—(Rs 4076).

MUNICIPAL DISTRICT OF THE CITY OF TRARALGON

TRARALGON—The lands in the Township of Traralgon, Parish of Traralgon as indicated by hatching on plan hereunder—(T 115[13]) (L10-609).



Given under my hand and the seal of Victoria on 6 September 1994

(L.S.) R. E. MCGARVIE
By His Excellency's Command

M. A. BIRRELL
Minister for Conservation and Environment

**GOVERNMENT AND OUTER BUDGET SECTOR
AGENCIES NOTICES**

**Planning and Environment Act
NOTICE OF AMENDMENT TO PLANNING
SCHEME**

The Shire of Pakenham has prepared Amendment L96 to the Pakenham Planning Scheme.

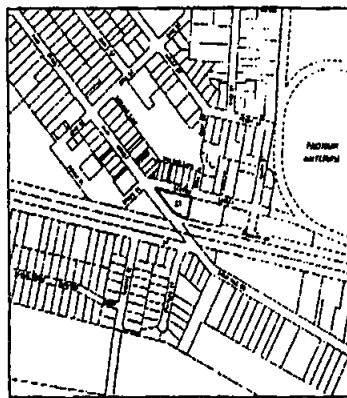
The amendment affects Crown Allotments 43F and 43FI, Parish of Nar Nar Goon, south east corner of Main Street and Station Street, Pakenham (former Mitre 10 hardware store and timber yard).

The amendment proposes to change the planning scheme by altering the planning control from Railways Reservation to Commercial 1.

The amendment can be inspected at the Shire of Pakenham, Municipal Offices, Henty Way, Pakenham or at the Department of Planning and Development, Plan Inspection Section, Olderfleet Building, 477 Collins Street, Melbourne.

Submissions about the amendment must be sent to the Shire of Pakenham, PO Box 7, Pakenham, Victoria 3810 by 3 October 1994.

PAKENHAM PLANNING SCHEME
Amendment No. L96

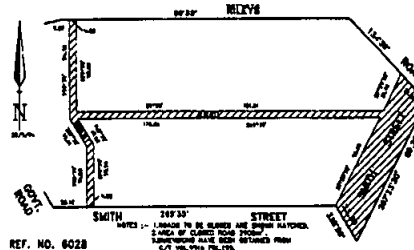


□ APPROVED

JOHN McCaffrey
Manager of Building and Development

**SHIRE OF KORUMBURRA
Road Discontinuance**

Pursuant to the powers contained in Schedule 10 of the Local Government Act 1989 the Council of the Shire of Korumburra at its ordinary meeting held on 15 June 1994, resolved that the road shown hatched on the plan below be discontinued and sold by private treaty.



REF. NO. 6028

D. ROCHE
Shire Secretary

**CITY OF PORT PHILLIP
Local Law No. 1**

Notice is hereby given that the Council of the City of Port Phillip intends to make Local Law No. 1 pursuant to the Local Government Act 1989 for the purposes of—

- (a) regulating parking within the municipal district; and
- (b) making provision for resident parking schemes

A copy of the proposed Local Law is available from the Administration Department, St. Kilda Town Hall during office hours.

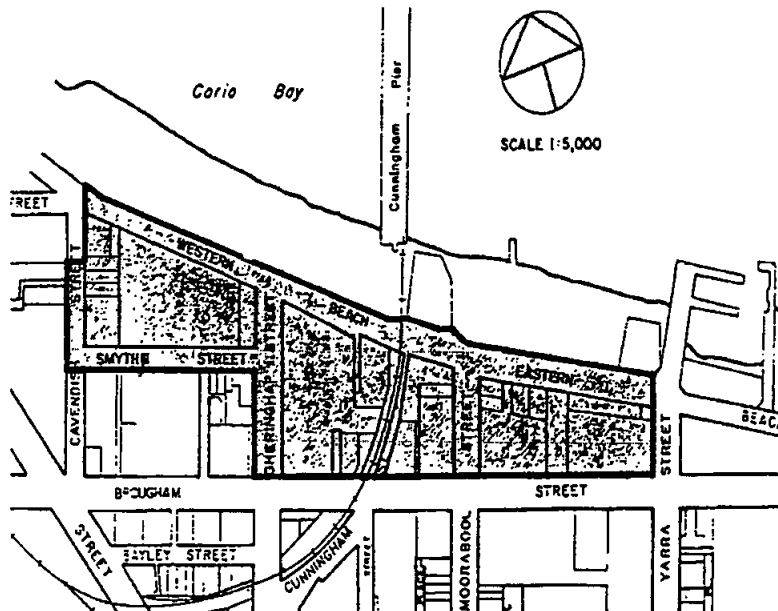
Any person affected by the proposed Local Law may make a written submission to the Council within 14 days of the publication of this notice, in accordance with section 223 (1) of the Local Government Act 1989. Any person who has made a written submission to the Council and requested that he or she be heard in support of the written submission is entitled to appear in person or by a person acting on his or her behalf before a meeting of the Council or the General Purposes Committee of the Council.

JON HICKMAN
Chief Executive Officer

Planning and Environment Act 1987
GREATER GEELONG PLANNING SCHEME
 Notice of Amendment
 Amendment RL90
 GEELONG

The City of Greater Geelong has prepared Amendment RL90 to the Greater Geelong Planning Scheme and has received submissions on the amendment which are being considered by a Panel appointed by the Minister for Planning. The Panel may, in its Report recommend adoption, changes to or abandonment of the proposed amendment. The Panel has directed this further advertising of the amendment to clarify the area affected by the amendment and to deal with a technical defect in the availability of a plan forming part of the amendment. Amendment RL90 to the Greater Geelong Planning Scheme comprises several items which relate to development of the Bayside Development Site bounded by Brougham Street, Moorabool Street, Eastern Beach Road and Yarra Street and also applies to the former Western Beach Development zone.

The land affected by the amendment comprises the land bounded by Western Beach/Eastern Beach Road, Yarra Street, Brougham Street, Gheringhap Street, Smythe Street and Cavendish Street, Geelong and is shown on the plan below.



The amendment proposes the following changes to the regional section:

- Renaming of the "Western Beach Development Zone" to "Bayside Development Zone".
- Rezoning the land bounded by Moorabool Street, Eastern Beach Road, Yarra Street and Brougham Street to the Bayside Development Zone.
- Changing the provisions of the zone to accommodate more general types of development suitable to the Bayside precinct.
- Adding new sub-clauses to Clause 25 which address the immediate development potential for part of the Bayside Development site which comprises Stage 1; and the future development potential of the balance of the Bayside Development site comprising Stages 2 and 3.

In addition, the amendment proposes to delete sub-clause 153-2 from the Local Section of the Planning Scheme.

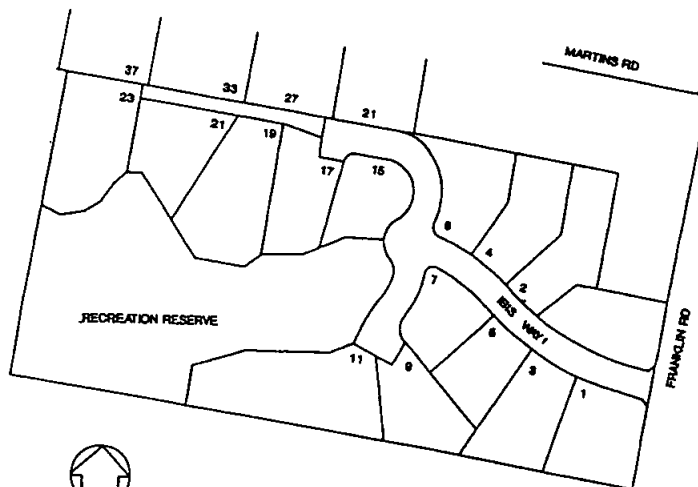
Copies of the amendment and documents prepared in support of the amendment can be inspected at the following offices: Geelong Office, City Hall, Gheringhap Street, Geelong; Corio Office, Osborne House, Swinburne Street, North Geelong; Geelong West Office, 10 Albert Street, Geelong West; Drysdale Office, Collins Street, Drysdale; Belmont Office, 2 Colac Road, Belmont; Commissioners Office, Armytage House, 263 Pakington Street, Newtown and at the Department of Planning and Development, Regional Office, State Government Offices, corner Little Malop and Fenwick Streets, Geelong or at the Head Office, Olderfleet Buildings, 477 Collins Street, Melbourne.

Copies of the submissions so far received and being considered by the Panel, statements of evidence of witnesses called by the Planning Authority and a comparison of the present and proposed planning provisions can be inspected at the Geelong Office, City of Greater Geelong, City Hall, 1st Floor Planning Department, Gheringhap Street, Geelong, Victoria 3220.

The purpose of this further advertising is to afford an opportunity to persons who may not have previously considered themselves affected by the amendment to make submissions to the Panel. Submissions from such persons should be sent to the Chairman of the Panel, Mrs. Gaye McKenzie, care of Planning Scheme Amendments Unit, City of Greater Geelong, PO Box 104, Geelong by Monday, 10 October 1994.

SHIRE OF FLINDERS
Allocation of Street Name

Council, at its Ordinary Meeting held on Wednesday, 31 August 1994, resolved as follows—
That council, having undertaken the statutory process pursuant to Schedule 10 of the Local Government Act 1989 and having received no objections thereon, hereby determines to re-name the road known as "Parkville Place"—Portsea—"Ibis Way" as shown on plan R94/26 attached herewith.



PROPOSED STREET NAME CHANGE "IBIS WAY"

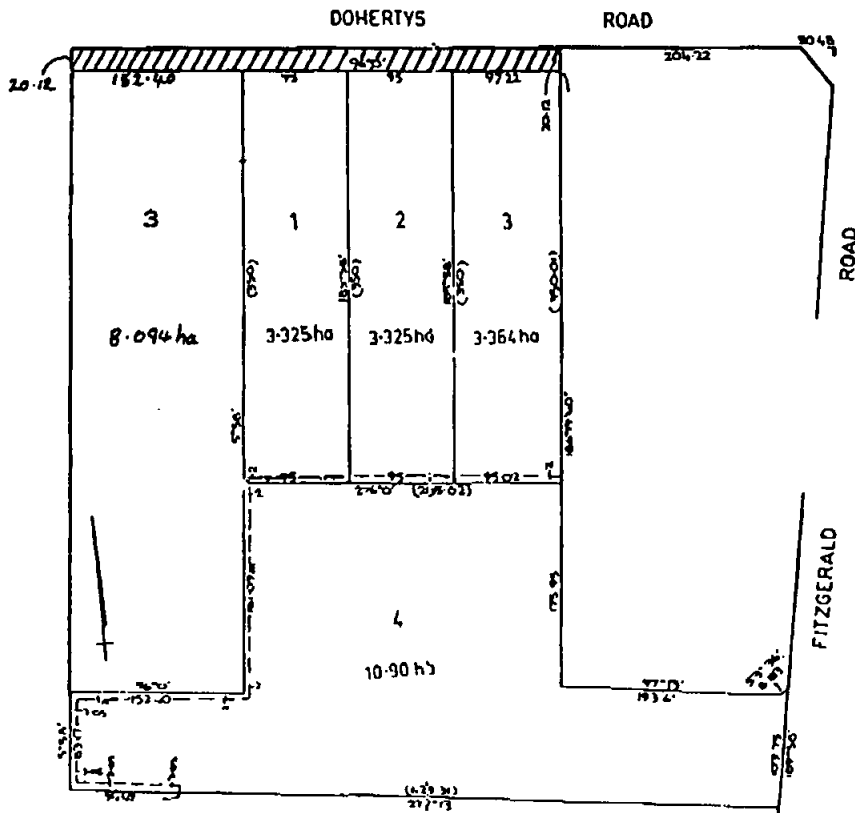
R94/26

Dated 7 September 1994

LARRY M. JONES
Chief Executive

CITY OF WERRIBEE
Road Discontinuance

Under section 206 and Schedule 10 Clause 3 of the **Local Government Act 1989**, the Werribee City Council at its meeting held on Monday, 30 May 1994, formed the opinion that the road shown on the plan below is not reasonably required as a road for public use and resolved to discontinue the road and to sell the land from the road to abutting owners subject to any right, power or interest held by Melbourne Water in the road in connection with any drains or pipes contained therein.



MICHAEL K MALOUF
Chief Executive Officer

CITY OF SUNSHINE
Change of Street Name

Notice is hereby given that pursuant to section 206 and Clause 5 of Schedule 10 of the **Local Government Act 1989**, Council on 16 August 1994, resolved that Graham Street South, Sunshine, be renamed Anderson Road.

VICTOR SZWED
Chief Executive Officer

SHIRE OF MAFFRA
Health (Food Premises) Local Law
Local Law No. 5

Notice is hereby given that the Council of the Shire of Maffra at its Ordinary Meeting held on 16 August 1994, pursuant to the provisions of the **Local Government Act**, made Local Law No. 5—Health (Food Premises). This Local Law will come into effect on 12 September 1994.

A copy of this Local Law can be inspected or purchased during office hours at the Shire of Maffra, 88 Johnson Street, Maffra.

M. R. COLLINGS
Acting Chief Executive Officer

Planning and Environment Act 1987
CRANBOURNE PLANNING SCHEME
Notice of Amendment
Amendment L112

The City of Cranbourne has prepared Amendment L112 to the Cranbourne Planning Scheme.

The amendment affects land at Pt CA 51A and Pt CA 50C, Parish of Langwarrin, being land on the south-east corner of McClelland Drive and North Road, Langwarrin.

The amendment proposes to change the Planning Scheme by rezoning the land from Conservation (Landscape) to Residential (Urban). The amendment will also include the site in the Reserved Living overlay control and will more accurately define the sites of Special Significance (Historical)—Churches Houses overlay control. The rezoning is proposed to allow the residential development of the land subject to the following site specific controls.

- 2000 square metres minimum lot size;
- vegetation clearing controls;
- building envelopes to minimise vegetation loss;
- controls prohibiting the keeping of domestic pets;
- provision of a vermin-proof fence along the southern boundary of the site;
- no direct access to North Road or McClelland Drive.

These controls recognise the environmental qualities of the area and the need to protect the Langwarrin Flora and Fauna Reserve.

The amendment can be inspected during office hours at the City of Cranbourne, Municipal Offices, Sladen Street, Cranbourne or at the Department of Planning and Development, Ground Floor, Olderfleet Buildings, 477 Collins Street, Melbourne.

Submissions about the amendment must be sent to the Town Planner, City of Cranbourne, P.O. Box 4, Cranbourne, Victoria 3977 by 10 October 1994.

J. SCOTT TAYLOR
Town Planner

Planning and Environment Act 1987
SOUTH GIPPSLAND PLANNING SCHEME
Notice of Amendment to a Planning Scheme
Amendment L31

The Shire of South Gippsland has prepared Amendment L31 to the South Gippsland Planning Scheme.

The amendment affects land owned by Council and occupied by the Foster War Memorial Arts Centre in Main Street, Foster and adjoining land located at 5 Kaffir Hill Road, Foster.

The amendment proposes to change the Planning Scheme by re-zoning a portion of land owned by Council from Public Use—Public Hall to Residential. It also proposes to re-zone an equal area of the adjoining land at 5 Kaffir Hill Road from Residential to Public Use—Public Hall.

The amendment can be inspected free of charge during office hours at the following locations: Shire of South Gippsland, 14-18 Pioneer Street, Foster; Latrobe Regional Commission, 43 Grey Street, Traralgon; Department of Planning and Development, Olderfleet Buildings, 477 Collins Street, Melbourne or at the Department of Planning and Development, 11 Hazelwood Road, Morwell.

Submission about the amendment must be sent to the Chief Executive Officer, Shire of South Gippsland, PO Box 104, Foster 3960 by 10 October 1994.

H. R. LOMAX
Chief Executive Officer

Planning and Environment Act 1987
MELTON PLANNING SCHEME
Notice of an Amendment to a Planning Scheme
Amendment L47

The Shire of Melton has prepared this amendment to the Local Section of the Melton Planning Scheme.

The amendment affects land at Lot 3, PS212277N, Certificate of Title Volume 9846 Folio 014 Western Highway and proposed Westwood Drive, Melton East, Shire of Melton.

The amendment proposes to rezone the land which is currently part within a Reserved Light Industrial Zone and part Melton Service Industrial Zone to the "Melton Urban Development Zone". The amendment is to enable the urban development of the land by providing a range of housing opportunities and

lot sizes, a range of commercial and social facilities to meet the expected needs of the community and a residential environment of the highest standard.

A copy of the amendment can be inspected free of charge during office hours at the Shire of Melton, Civic Centre, 232 High Street, Melton, Victoria or at the Department of Planning and Development, Ground Floor, The Olderfleet Buildings, 477 Collins Street, Melbourne.

Submissions about the amendment must be sent to Shire of Melton, Town Planning Section, PO Box 21, Melton, Victoria 3337 by 10 October 1994.

STEPHEN DUNN
Development Services Manager

Planning and Environment Act 1987
SHIRE OF HASTINGS
Notice of Amendment to a Planning Scheme
Amendment L24

The Shire of Hastings has prepared Amendment L24 to the Hastings Planning Scheme.

The amendment proposes a site specific inclusion to the Residential 1 Zone, to insert the provisions, that a permit may be granted to use the existing historic building on Pt CA 8, 9 Grant Road, Somerville for the purpose of a Tearoom and Shop selling antiques, old wares and collectable.

The amendment can be inspected at the Shire Offices, Marine Parade, Hastings, and at the Department of Planning and Development, the Olderfleet Building, 477 Collins Street, Melbourne. Submissions about the amendment must be sent to the Manager—Planning and Environment, Shire of Hastings, PO Box 55, Hastings by 9 October 1994.

R. J. WEBB
Manager, Planning and Environment

Planning and Environment Act 1987
BALLAN PLANNING SCHEME
Notice of Amendment to a Planning Scheme
Amendment L13

The Moorabool Shire Council has prepared Amendment L13 to the Ballan Planning Scheme, Local Section. The amendment is submitted in three parts.

Part 1. Gordon North—2 Lot Subdivision

The amendment affects land at Part of Crown Allotment 20, Section 14, Parish of Kerrit Bareet, being the land described in Certificate of Title Volume 8885 Folio 727.

The amendment proposes to change the Planning Scheme by adding the following paragraph in Clause 14-3:

Despite the provisions of this clause, the Responsible Authority may grant consent for the subdivision of part of Crown Allotment 20, Section 14, Parish of Kerrit Bareet, more particularly described in Certificate of Title Volume 8885 Folio 727, into two lots with both lots being greater than two hectares in area.

Part 2—Beremboke South—Rezoning from Rural to Rural Residential No. 2 Zone

The amendment affects land at Crown Allotments 7, 4 (Part) and 4A (Part), Section B, Parish of Beremboke, Thompsons Road, Balliang.

The amendment proposes to change the Planning Scheme by rezoning Crown Allotments 7, 4 (Part) and 4A (Part), Section B, Parish of Beremboke, from Rural to Rural Residential 2.

Part 3—Gordon East—Rezoning from Rural Water Catchment to Rural Residential No. 2 Zone

The amendment affects land at Crown Allotment 2D, Section 5, Parish of Moorabool West, Old Western Highway, Gordon.

The amendment proposes to change the Planning Scheme by rezoning Crown Allotment 2D, Section 5, Parish of Moorabool West from Rural Water Catchment to Rural Residential 2.

The amendment can be inspected at Moorabool Shire Council, Steiglitz Street, Ballan; Department of Planning and Development, State Government Offices, corner Mair and Doveton Streets, Ballarat or at Department of Planning and Development, 477 Collins Street, Melbourne.

Submissions about the amendment must be sent to the Chief Executive Officer, Moorabool Shire Council, PO Box 18, Ballan 3342 by 12 October 1994 indicating whether you wish to be heard in respect of the submission.

R. J. ESKDALE
Development and Services Manager

**Planning and Environment Act 1987
BAIRNSDALE (SHIRE) PLANNING
SCHEME**

**Notice of Amendment to a Planning Scheme
Amendment L49**

The Shire of Bairnsdale has prepared Amendment L49 to the Bairnsdale (Shire) Planning Scheme.

The amendment proposes to introduce the use bed and breakfast accommodation into the Planning Scheme as a permitted use provided:

Not more than five tourists are accommodated at any one time.

Off street carparking is provided to the satisfaction of the Responsible Authority.

No sign exceeding 0.2 square metres advertising bed and breakfast accommodation is displayed.

The amendment can be inspected at the Shire Offices, Shire of Bairnsdale, 49 McCulloch Street, Bairnsdale and the Department of Planning and Development, 11 Hazelwood Road, Morwell or the Department of Planning and Development, 477 Collins Street, Melbourne.

Submissions about the amendment must be sent to the Shire Secretary, Shire of Bairnsdale, PO Box 469, Bairnsdale 3875 by Wednesday, 7 October 1994.

Dated 26 August 1994

S. C. DEAM
Planning Officer

**Planning and Environment Act 1987
STAWELL (SHIRE) PLANNING SCHEME**
Notice of Amendment to a Planning Scheme
Amendment L9

The Shire of Stawell has prepared an amendment to the Stawell Planning Scheme, Local Section, Chapter 1.

The amendment affects the Lake Bellfield and Halls Gap areas, including the Halls Gap township.

The amendment replaces the existing Chapter 1 with new planning provisions to manage land use and development in the Lake Bellfield/Halls Gap area.

The amendment can be inspected during office hours at the Shire Offices, Longfield Street, Stawell; Halls Gap General Store, Grampians Road, Halls Gap; Department of

Planning and Development, Central Highlands/Wimmera Region Office, corner Mair and Doveton Streets, Ballarat or at the Department of Planning and Development, Olderfleet Buildings, 477 Collins Street, Melbourne.

Submissions about the amendment must be sent to the Shire Secretary, Shire of Stawell, Longfield Street, Stawell 3380, by Monday, 10 October 1994.

Dated 5 September 1994

IAN GOODES
Shire Engineer

SHIRE OF MIRBOO
Notice of Adoption of Local Law No. 8
Itinerant Traders Local Law

Notice is hereby given that at a meeting of the council of the Shire of Mirboo held on 25 August 1994, the council made a Local Law titled "Itinerant Traders Local Law No. 8" pursuant to the provisions of the **Local Government Act 1989**.

The objectives of this Local Law are—

- (a) to provide for the peace, order and good government of the municipal district; and
- (b) to provide opportunities for itinerant traders to sell goods and services within the municipal district; and
- (c) to balance the interests of itinerant traders with the interests of persons (including those who deal with itinerant traders) who may be affected by nuisances, physical or health risk or other adverse effects of their conduct; and
- (d) to control activities which may interfere with other persons' enjoyment of public or other places; and
- (e) to provide free and safe access to itinerant traders in a manner which does not compromise the primary need for the safe passage of people, goods and vehicles; and
- (f) to provide safe and efficient management and control of parking adjacent to or in the vicinity of itinerant traders to avoid confusion, disruption, danger or nuisance; and

2410 G 36 8 September 1994

- (g) to facilitate the monitoring, control and enforcement of health requirements relevant to itinerant traders; and
- (h) to control, manage and regulate itinerant traders within the municipal district.

A copy of the Local Law may be inspected at or purchased from the Shire Offices, Ridgway, Mirboo North during office hours.

ROD GREGG
Chief Executive Officer

SHIRE OF MIRBOO

Notice of Adoption of Local Law No. 7
Control of Vehicles on Roads Local Law

Notice is hereby given that at a meeting of the Council of the Shire of Mirboo held on 25 August 1994, the Council made a Local Law titled "Control of Vehicles on Roads Local Law No. 7" pursuant to the provisions of the Local Government Act 1989.

The objective of this Local Law is to prohibit the usage of vehicles on roads within the municipality where damage to such roads is likely to be caused.

A copy of the Local Law may be inspected at or purchased from the Shire Offices, Ridgway, Mirboo North during office hours.

ROD GREGG
Chief Executive Officer

SHIRE OF PHILLIP ISLAND

Public Holidays

The Minister for Industry Services having approved notification under S 7 (3) of the Public Holidays Act 1993, notice is hereby given that a Public Holiday will be observed in the municipality of the Shire of Phillip Island on Monday, 19 September 1994, to provide opportunity for citizens to attend the Melbourne Show.

B. D. HAYES
Chief Executive Officer

CITY OF SALE

Health (Food Premises) Local Law
Local Law No. 6

Notice is hereby given that the Council of the City of Sale resolved at its Ordinary Meeting held on Tuesday, 30 August 1994, to make and pass the following Local Law:

Victoria Government Gazette

The purpose of the local law is to:

ensure that any proprietor of food premises complies with Council's Food Premises Codes as adopted by Council;

impose obligations on a proprietor of food premises applying for registration, or renewal of registration, of those premises; and

ensure that, while food premises are open to members of the public or otherwise being used in relation to the manufacture, storing, preparation, packaging, sale or serving of food, no less than 50 per centum of food handlers present on the premises have satisfactorily completed a course approved by Council's Environmental Health Officer.

A copy of the Local Law is available at a cost of \$5.00, or can be inspected at the City of Sale Environmental Services Department, Port of Sale, Civic Centre, Foster Street, Sale during normal office hours.

GRAEME PEARCE
City Manager

CITY OF WERRIBEE

Notice of Amendment

Local Law No. 6—General

Notice is hereby given in accordance with section 119 of the Local Government Act 1989 that Council has resolved to amend Local Law No. 6—

to adopt the State Health and Community Services Department's "Guidelines for Portable Toilet Systems".

Copies of the local law are available for inspection at the Civic Centre, 45 Princes Highway, Werribee.

MICHAEL K. MALOUF
Chief Executive Officer

Planning and Environment Act 1987

OXLEY PLANNING SCHEME

Notice of Amendment to a Planning Scheme
Amendment L10

The Shire of Oxley has prepared Amendment L10 to the Oxley Planning Scheme—Local Section.

The amendment proposes to change the Planning Scheme by rezoning Crown Allotment 3C, section 34 in the Parish of Moyhu currently zoned Public Purposes (Department of Conservation and Environment) to the new designation of Rural 1 (General Farming).

The rezoning will facilitate the sale by the Government Employee Housing Authority of the existing Conservation and Natural Resources house which is no longer required by the Department.

The amendment can be inspected at the following locations: Shire of Oxley, 22 Rowan Street, Wangaratta; Department of Planning and Development, North Eastern Office, State Offices, 1 McKoy Street, Wodonga or at the Department of Planning and Development, Planning Co-ordination Branch, Olderfleet Buildings, 477 Collins Street, Melbourne.

Submissions about the amendment must be sent to the Shire of Oxley, 22 Rowan Street, PO Box 81, Wangaratta 3676 by 10 October 1994.
Dated 5 September 1994

DAVID J. MONTGOMERY
Shire Secretary

Planning and Environment Act 1987
NOTICE OF AMENDMENT TO BULLA
PLANNING SCHEME
Amendment L103

The Shire of Bulla has prepared Amendment L103 to the Local Section of the Bulla Planning Scheme.

The amendment proposes the rezoning of land south of Mitchells Lane, Sunbury and contained in Certificate of Title Volume 9022 Folio 048 and described as part Crown Section 24, Parish of Holden, County of Bourke, from Bulla Rural to Reserved Living B. The amendment also inserts a site specific clause into the scheme to permit the establishment of a petrol station/convenience shop to a maximum retail floor space of 240m².

The amendment can be inspected at the Shire of Bulla, Municipal Offices, Planning Services Department, Macedon Street, Sunbury or at the Department of Planning and Development, Ground Floor, Olderfleet Buildings, 477 Collins Street, Melbourne.

Submissions about the amendment must be sent to the Chief Executive Officer, Shire of Bulla, PO Box 42, Sunbury, Victoria 3429, Attention: Planning Services Manager by Monday, 10 October 1994.

JOHN W. WATSON
Chief Executive Officer

Transport Act 1983
ROAD DECLARATIONS AND
DEDICATIONS

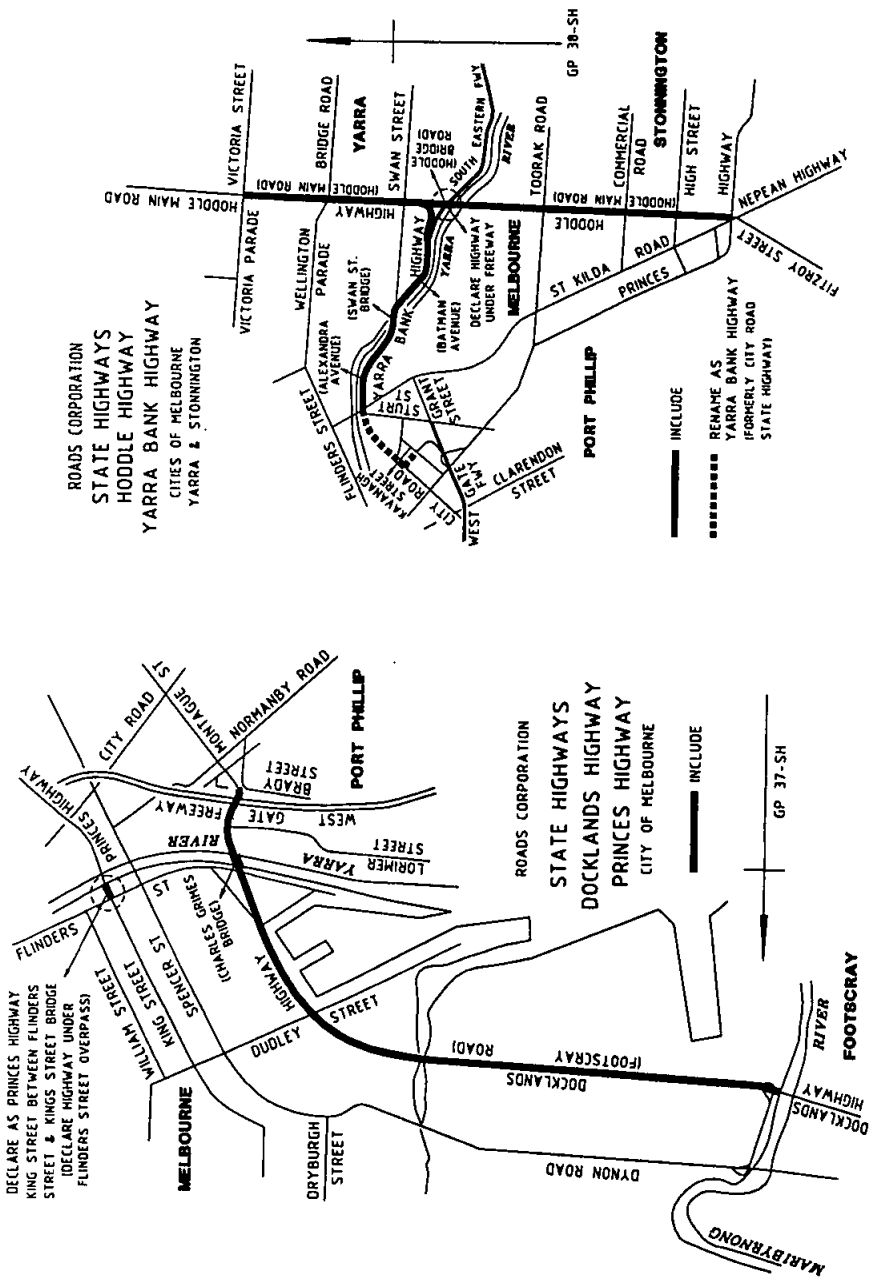
The Roads Corporation pursuant to the **Transport Act 1983**, upon publication of this notice declares, or varies the declaration of, the roads as described below and on the plans attached, and further declares that such roads are fit to be used as a public highway and are now absolutely dedicated to the public for use as public highways within the meaning of any law now or hereafter in force.

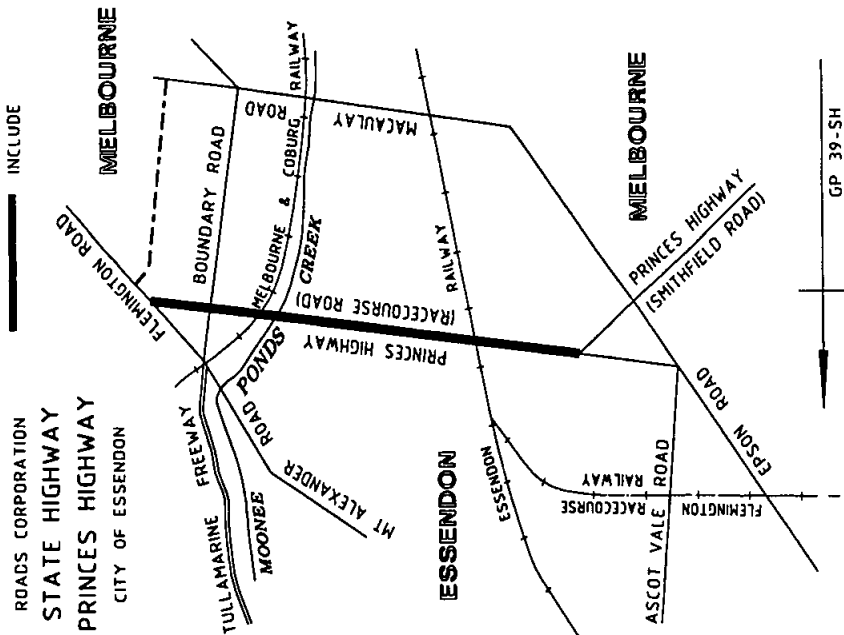
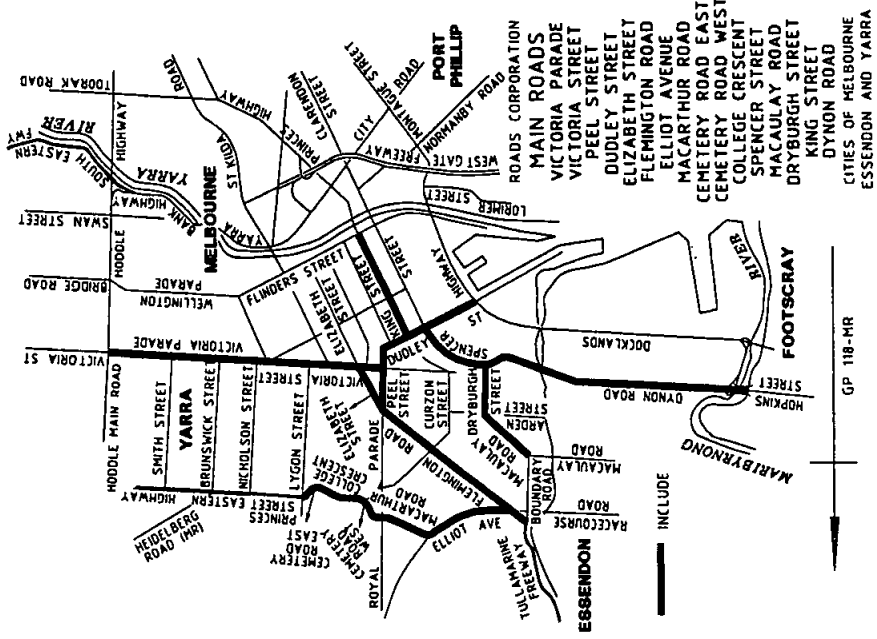
State Highways

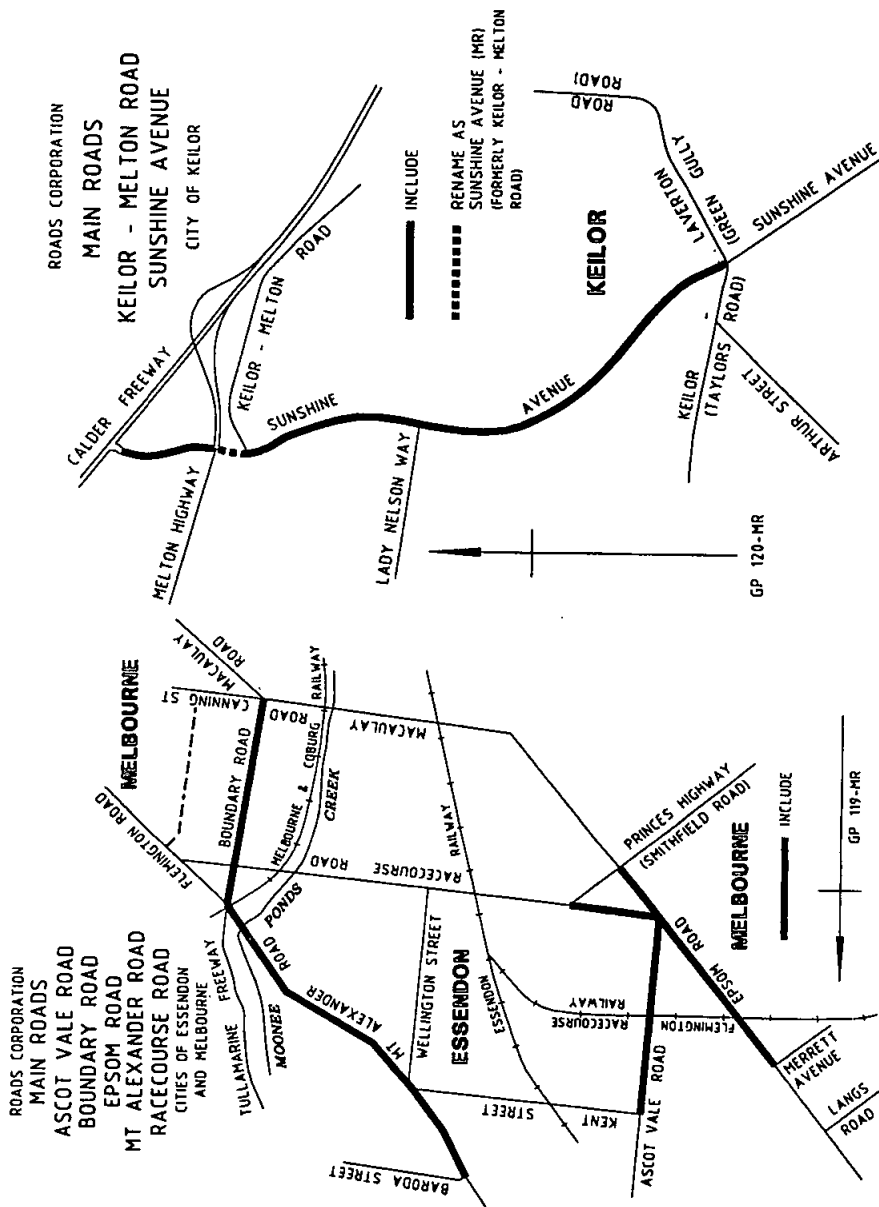
- 61/94 Docklands Highway in the City of Melbourne depicted by a heavy line on plan numbered GP 37-SH.
- 62/94 Princes Highway in the City of Melbourne depicted by a heavy line on plan numbered GP 37-SH.
- 63/94 Hoddle Highway in the Cities of Melbourne, Yarra and Stonnington depicted by a heavy line on plan numbered GP 38-SH.
- 64/94 Yarra Bank Highway in the City of Melbourne depicted by a heavy line on plan numbered GP 38-SH.
- 65/94 Princes Highway in the City of Essendon depicted by a heavy line on plan numbered GP 39-SH.

Main Roads

- 66/94 Victoria Parade, Victoria Street, Peel Street, Dudley Street, Elizabeth Street, Flemington Road, Elliot Avenue, Macarthur Road, Cemetery Road East, Cemetery Road West, College Crescent, Spencer Street, Macaulay Road, Dryburgh Street, King Street and Dynon Road in the Cities of Melbourne, Essendon and Yarra depicted by heavy lines on plan numbered GP 118-MR.
- 67/94 Ascot Vale Road, Boundary Road, Epsom Road, Mount Alexander Road and Racecourse Road in the Cities of Melbourne and Essendon depicted by heavy lines on plan numbered GP 119-MR.
- 68/94 Keilor-Melton Road and Sunshine Avenue in the City of Keilor depicted by a heavy broken line and a heavy line on plan numbered GP 120-MR.







Dated 30 August 1994

COLIN JORDAN
Chief Executive, Roads Corporation

Transport Act 1983
ROADS CORPORATION

Commercial Passenger Vehicle Application
Notice is hereby given that the following application(s) will be considered by the Roads Corporation after 14 October 1994.

Notice of any objection to the granting of an application should be forwarded to reach the Manager, Morwell Registration and Licensing Office, PO Box 558, Morwell 3840, or any District Office of the Roads Corporation not later than 7 October 1994.

It will not be necessary for interested parties to appear on the date specified unless advised in writing by the Corporation.

Applications which are objected to will be determined by the Roads Corporation.

Chairo Christian School, Warragul.
Application for TS(P) licence to be operated as follows:

- (i) Solely for the carriage of Chairo students, staff, parents and other authorised persons on excursions throughout the State of Victoria.
- (ii) The carriage of students, duly authorised teachers and authorised parents between Bunyip and Warragul stopping at Bunyip, Longwarry, Drouin, Warragul Chairo Campus (Balfour Road) and Chairo Campus (Lardners Track).

Wolfgang Feidler, Foster. Application for a SV licence to be operated as follows:

To operate a 1990/93 Toyota Hi-Ace Commuter for the carriage of passengers for historically oriented tours in and around South Gippsland.

Phillip Island Bus Lines P/L, Cowes.
Application for variation of conditions of licence numbers SV 1422, SV 1423 and SV 1246 which presently authorises the licensed buses to pick up and set down passengers for tours of Phillip Island under contract with Outback Downunder Tours, Penguin Express and Garden State Air from Phillip Island Airport, Newhaven.

To delete:

- (i) The ability to pick up and set down passengers for tours of Phillip Island under contract with Outback Down Under Tours, Penguin Express and Garden State from Phillip Island Airport, Newhaven.

To include:

- (i) The ability to operate for the picking up and setting down of passengers from incoming flights to the Phillip Island Airport, for tours of Phillip Island.
- (ii) The ability to operate these licences for the carriage of passengers for social events and tourist activities.

Dated 30 August 1994

NORM BUTLER
Regional Manager
Eastern Region

Transport Act 1983
ROADS CORPORATION

Commercial Passenger Vehicle Applications

Notice is hereby given that the following applications will be considered by the Roads Corporation after 13 October 1994.

Notice of any objection to the granting of an application should be forwarded to reach the Manager, Registration and Licensing Office, South Western Region of the Roads Corporation, PO Box 21, Warrnambool, not later than 6 October 1994.

It will not be necessary for interested parties to appear on the date specified, unless advised in writing by the Corporation.

G R Lane, Warrnambool. Application to license one commercial passenger vehicle to be purchased in respect of a 1973 Rolls Royce with seating capacity for 5 passengers to operate as a special purpose vehicle from within a 70 km radius of 11 Wirilda Trail, Warrnambool for the carriage of passengers for wedding parties.

R. I. Hallyburton, Warrnambool. Application to license one commercial passenger vehicle to be purchased in respect of a 1987 or later model 4 wheel drive Toyota bus or similar vehicle with seating capacity for 12 passengers to operate as a special purpose vehicle for day tours, commencing from Lorne, in the Otway Ranges, Otway National Parks and Otway State Forests.

Fares: By agreement with the hirer.

Timetable: As and when required.

Dated 8 September 1994

COLIN KOSKY
Regional Manager
South Western Region

Transport Act 1983
ROADS CORPORATION
 Commercial Passenger Vehicle and Tow Truck
 Applications

Notice is hereby given that the following applications will be considered by the Roads Corporation after 12 October 1994.

Notice of any objection to the granting of an application should be forwarded to reach the Section Leader, Vehicle Licensing or any District Office of the Roads Corporation not later than 6 October 1994.

It will not be necessary for interested parties to appear on the date specified, unless advised in writing by the Corporation.

Findie Pty Ltd, Nunawading. Application for variation of the conditions of tow truck licence numbers 085 and 779 which authorise the licensed vehicles to be controlled and operated from a depot situated at 168 Rooks Road, Nunawading to change the depot address to 40-42 Thornton Crescent, Mitcham.

P. G. Gattellaro, Sunshine. Application to license one commercial passenger vehicle in respect of a 1987 Austral bus with seating capacity for 46 passengers to operate as a Metropolitan special service omnibus from within a 50 km pick-up radius of the Melbourne GPO.

Note: The vehicle to be licensed would hold a 5 star rating for charter purposes.

Nichigo Interpreter and Guiding Service Pty Ltd, Melbourne. Application to license four commercial passenger vehicles in respect of the following:

Make	Year of Manu- facture	Seating Capacity
Mercedes Benz sedan (to be purchased)	1992	4
Holden Statesman sedan (to be purchased)	1994	4
Toyota Landcruiser wagon (to be purchased)	1992	7
Toyota Tarago wagon	1994	7

to operate a service for the carriage of Japanese tourists on various tours to places of interest throughout the State of Victoria.

Fares: By agreement with the hirer.

Timetable: As and when required.

Note:

- (i) Japanese tourists will be picked-up/set down at Melbourne Airport, Tullamarine;
- (ii) tours will commence from Melbourne Airport, Tullamarine and Hotels situated within the Melbourne Central Business District; and
- (iii) the only passengers to be carried will be Japanese speaking tourists who have pre-booked their tour in Japan.

Williamson Ford Pty Ltd, Stawell. Application for variation of the conditions of tow truck licence numbers 133 and 134 which authorise the licensed vehicles to be controlled and operated from a depot situated at 18 Longfield Street, Stawell to change the depot address to 19 Playford Street, Stawell.

Note: These licences are currently under consideration for transfer to T. J. and J. L. Martin, 19 Playford Street, Stawell.

Dated 8 September 1994

JEFF DALMAN
 Section Leader—Vehicle Licensing

Transport Act 1983
ROADS CORPORATION
 Commercial Passenger Vehicle Application
 Amendment to Previous Notice

This notice corrects a previous notice which appeared in the Victoria Government Gazette No. 35 dated 1 September 1994, in the name of Yarraya Ford Pty Ltd, Balnarring.

The abovementioned application has been withdrawn.

Dated 8 September 1994

JEFF DALMAN
 Section Leader—Vehicle Licensing

Planning and Environment Act 1987
ALEXANDRA PLANNING SCHEME
 Notice of Approval of Amendment
 Amendment L30

The Minister for Planning has approved Amendment L30 to the Local Section of the Alexandra Planning Scheme.

The amendment comes into operation on the date this notice is published in the Government Gazette.

The amendment rezones 0.8 hectare of land, being the former Yarck Primary School site, Parish of Yarck, Cathkin-Mansfield Road from the existing Public Purposes Reservation to a Village zone.

A copy of the amendment can be inspected free of charge during office hours at the offices of the Shire of Alexandra, Perkins Street, Alexandra and at the Department of Planning and Development, Ground Floor, 477 Collins Street, Melbourne.

GEOFF CODE
Manager

Planning Co-ordination Branch
Department of Planning and Development

Planning and Environment Act 1987
BALLAARAT (CITY) PLANNING SCHEME
Notice of Approval of Amendment
Amendment L44

The Minister for Planning has approved Amendment L44 to the Local Section of the Ballarat (City) Planning Scheme.

The amendment comes into operation on the date this notice is published in the Government Gazette.

The amendment rezones 0.44 hectare of land, being the former Ballarat East (Queens Street) Primary School at the north-east corner of Queen and Gent Streets from the existing Public Purposes Reservation to a Residential zone.

A copy of the amendment can be inspected free of charge during office hours at the offices of the City of Ballarat, Queen Victoria Square, Ballarat and at the Department of Planning and Development, Ground Floor, 477 Collins Street, Melbourne.

GEOFF CODE
Manager

Planning Co-ordination Branch
Department of Planning and Development

Planning and Environment Act 1987
BULN BULN PLANNING SCHEME
Notice of Approval of Amendment
Amendment L36

The Minister for Planning has approved Amendment L36 to the Buln Buln Planning Scheme.

The amendment comes into operation on the date this notice is published in the Government Gazette.

The amendment rezones 14.74 hectares of land at part Crown Allotment 36, Parish of Drouin West, Balfour Road, Drouin, from Public Purposes—Shire of Buln Buln (Municipal Purposes) to Public Purposes—School Reservation.

A copy of the amendment can be inspected free of charge during office hours at the Department of Planning and Development, Ground Floor, 477 Collins Street, Melbourne, and at the offices of the Shire of Buln Buln, 33 Young Street, Drouin.

GEOFF CODE
Manager

Planning Co-ordination Branch
Department of Planning and Development

Planning and Environment Act 1987
GREATER GEELONG PLANNING SCHEME
Notice of Approval of Amendment
Amendment RL46

The Minister for Planning has approved Amendment RL46 to the Greater Geelong Planning Scheme.

The amendment comes into operation on the date this notice is published in the Government Gazette.

The amendment changes the Regional and Local Sections of the Planning Scheme by:

reducing the Special Building Line on the east side of Grubb Road between the Proposed Arterial Road (Drysdale By-Pass) and the Bellarine Highway from a setback of 60 metres to 40 metres;

inserting into the Local Section of the Planning Scheme Ordinance, Clause 132-7 to enable the "cluster" subdivision of 25 residential allotments, between 0.4 and 0.5 hectare in area, with the balance of the land to be held in common ownership for recreational purposes; and

inserting provisions into the Local Section of the Planning Scheme Ordinance, Clause 132-8 to allow a permit to be issued for a restaurant, motel and shops (not exceeding 500 square metres in area), on land at the north-east corner of Grubb Road and Bellarine Highway.

2418 G 36 8 September 1994

A copy of the amendment can be inspected free of charge during office hours at the Department of Planning and Development, Ground Floor, 477 Collins Street, Melbourne, and the offices of the City of Greater Geelong, Gheringhap Street, Geelong.

GEOFF CODE
Manager
Planning Co-ordination Branch
Department of Planning and Development

Planning and Environment Act 1987
GREATER GEELONG PLANNING SCHEME
Notice of Approval of Amendment
Amendment R81

The Minister for Planning has approved Amendment R81 to the Regional Section of the Greater Geelong Planning Scheme.

The amendment comes into operation on the date this notice is published in the Government Gazette.

The amendment rezones the former Freshwater Creek Primary School site in Anglesea Road from the existing Public Purposes Reservation to a Rural General Farming zone.

A copy of the amendment can be inspected free of charge during office hours at the offices of the City of Greater Geelong, Bellarine District, Collins Street, Drysdale and at the Department of Planning and Development, Ground Floor, 477 Collins Street, Melbourne.

GEOFF CODE
Manager
Planning Co-ordination Branch
Department of Planning and Development

Planning and Environment Act 1987
GREATER GEELONG PLANNING SCHEME
Notice of Approval of Amendment
Amendment R88

The Minister for Planning has approved Amendment R88 to the Regional Section of the Greater Geelong Planning Scheme.

The amendment comes into operation on the date this notice is published in the Government Gazette.

Victoria Government Gazette

The amendment rezones the former Connewarre Primary School site described as part of Crown Allotment 3, Section 19, Parish of Connewarre, Geelong to Breamlea Road, Connewarre from the existing Public Purposes Reservation to a Rural Residential zone.

A copy of the amendment can be inspected free of charge during office hours at the offices of the City of Greater Geelong, Gheringhap Street, Geelong or 2 Colac Road, Belmont and at the Department of Planning and Development, Ground Floor, 477 Collins Street, Melbourne.

GEOFF CODE
Manager
Planning Co-ordination Branch
Department of Planning and Development

Planning and Environment Act 1987
GREATER GEELONG PLANNING SCHEME
Notice of Approval of Amendment
Amendment L101

The Minister for Planning has prepared, adopted and approved Amendment L101 to the Greater Geelong Planning Scheme.

The amendment effects the Local Section of the Greater Geelong Planning Scheme and the City of Greater Geelong will be responsible for administering the Scheme.

The amendment comes into operation on the date this notice is published in the Government Gazette.

The amendment inserts a clause into the Local Section of the Scheme to enable a Community, Cultural and Interpretive Centre to be established on part of the land known as Seagull Paddock, North Geelong.

A copy of the amendment can be inspected free of charge during office hours at the Department of Planning and Development, Planning Division, Ground Floor, Olderfleet Buildings, 477 Collins Street, Melbourne and at the Geelong District Office, City of Greater Geelong, Gheringhap Street, Geelong.

GEOFF CODE
Manager
Planning Co-ordination Branch
Department of Planning and Development

Planning and Environment Act 1987
HUNTLY PLANNING SCHEME
Notice of Lapsing of Amendment
Amendment L38

The City of Greater Bendigo has abandoned Amendment L38 to the Greater Bendigo Planning Scheme.

The amendment related to land in Ironstone Road opposite Strickland Street.

The amendment lapsed on 4 August 1994.

GEOFF CODE
Manager

Planning Co-ordination Branch
Department of Planning and Development

Planning and Environment Act 1987
MIRBOO PLANNING SCHEME
Notice of Approval of Amendment
Amendment L12

The Minister for Planning has approved Amendment L12 to the Local Section of the Mirboo Planning Scheme.

The amendment comes into operation on the date this notice is published in the Government Gazette.

The amendment rezones the former Mardan Primary School in Mardan Road from the existing Public Purposes Reservation to a Rural zone.

A copy of the amendment can be inspected free of charge during office hours at the offices of the Shire of Mirboo, Ridgeway, Mirboo North and at the Department of Planning and Development, Ground Floor, 477 Collins Street, Melbourne.

GEOFF CODE
Manager

Planning Co-ordination Branch
Department of Planning and Development

Planning and Environment Act 1987
OXLEY PLANNING SCHEME
Notice of Approval of Amendment
Amendment L10

The Minister for Planning has approved Amendment L10 to the Local Section of the Oxley Planning Scheme.

The amendment comes into operation on the date this notice is published in the Government Gazette.

The amendment rezones 2.02 hectares of land, being the former Cheshunt Primary School site, described as part of Section 2, Parish of Wabonga, Paradise Falls Road, Cheshunt from the existing Public Purposes Reservation to a Rural 2 (General Farming) zone.

A copy of the amendment can be inspected free of charge during office hours at the offices of the Shire of Oxley, 22 Rowan Street, Wangaratta and at the Department of Planning and Development, Ground Floor, 477 Collins Street, Melbourne.

GEOFF CODE
Manager

Planning Co-ordination Branch
Department of Planning and Development

Planning and Environment Act 1987
SOUTH GIPPSLAND PLANNING SCHEME
Notice of Approval of Amendment
Amendment L29

The Minister for Planning has approved Amendment L29 to the Local Section of the South Gippsland Planning Scheme.

The amendment comes into operation on the date this notice is published in the Government Gazette.

The amendment rezones the former Port Welshpool Primary School, on the north-west corner of Stewart and Dobson Streets, Port Welshpool from the existing Public Purposes Reservation to a Residential zone.

A copy of the amendment can be inspected free of charge during office hours at the offices of the Shire of South Gippsland, 14-18 Pioneer Street, Foster and at the Department of Planning and Development, Ground Floor, 477 Collins Street, Melbourne.

GEOFF CODE
Manager

Planning Co-ordination Branch
Department of Planning and Development

Planning and Environment Act 1987
SOUTH GIPPSLAND PLANNING SCHEME
Notice of Approval of Amendment
Amendment L30

The Minister for Planning has approved Amendment L30 to the Local Section of the South Gippsland Planning Scheme.

2420 G 36 8 September 1994

The amendment comes into operation on the date this notice is published in the Government Gazette.

The amendment rezones the former Yanakie Primary School in Millar Road from the existing Public Purposes Reservation to a Rural General Farming zone.

A copy of the amendment can be inspected free of charge during office hours at the offices of the Shire of South Gippsland, 14-18 Pioneer Street, Foster and at the Department of Planning and Development, Ground Floor, 477 Collins Street, Melbourne.

GEOFF CODE
Manager

Planning Co-ordination Branch
Department of Planning and Development

Planning and Environment Act 1987
SWAN HILL SHIRE PLANNING SCHEME
Notice of Approval of Amendment
Amendment L12

The Minister for Planning has approved Amendment L12 to the Local Section of the Swan Hill Shire Planning Scheme.

The amendment comes into operation on the date this notice is published in the Government Gazette.

The amendment rezones the former Speewa Primary School site in Speewa Road from the existing Public Use zone to a Rural (Irrigated Pastures) zone.

A copy of the amendment can be inspected free of charge during office hours at the offices of the Shire of Swan Hill, 45 Splatt Street, Swan Hill and at the Department of Planning and Development, Ground Floor, 477 Collins Street, Melbourne.

GEOFF CODE
Manager

Planning Co-ordination Branch
Department of Planning and Development

Planning and Environment Act 1987
SWAN HILL SHIRE PLANNING SCHEME
Notice of Approval of Amendment
Amendment L13

The Minister for Planning has approved Amendment L13 to the Local Section of the Swan Hill Shire Planning Scheme.

Victoria Government Gazette

The amendment comes into operation on the date this notice is published in the Government Gazette.

The amendment rezones the former Vinifera Primary School site in Murray Valley Highway from the existing Public Use zone to a Rural (Horticulture) zone.

A copy of the amendment can be inspected free of charge during office hours at the offices of the Shire of Swan Hill, 45 Splatt Street, Swan Hill and at the Department of Planning and Development, Ground Floor, 477 Collins Street, Melbourne.

GEOFF CODE
Manager

Planning Co-ordination Branch
Department of Planning and Development

Planning and Environment Act 1987
TRARALGON (CITY) PLANNING SCHEME
Notice of Approval of Amendment
Amendment L49

The Minister for Planning has approved Amendment L49 to the Traralgon (City) Planning Scheme.

The amendment comes into operation on the date this notice is published in the Government Gazette.

The amendment allows the use "Commercial display" with a permit in the Commercial A and B Zones, and also allows the use "Car sales" with a permit in the Commercial B Zone.

A copy of the amendment can be inspected free of charge during office hours at the Department of Planning and Development, Ground Floor, 477 Collins Street, Melbourne; the offices of the City of Traralgon, Kay Street, Traralgon, and the offices of the Latrobe Regional Commission, 43 Grey Street, Traralgon.

GEOFF CODE
Manager

Planning Co-ordination Branch
Department of Planning and Development

Planning and Environment Act 1987
TULLAROOP PLANNING SCHEME
Notice of Approval of Amendment
Amendment L7

The Minister for Planning has approved Amendment L7 to the Local Section of the Tullaroop Planning Scheme.

The amendment comes into operation on the date this notice is published in the Government Gazette.

The amendment rezones the former Eddington Primary School site in McCoy Street from the existing Public Purposes Reservation to a Village zone.

A copy of the amendment can be inspected free of charge during office hours at the offices of the Shire of Tullaroop, Neill Street, Maryborough and at the Department of Planning and Development, Ground Floor, 477 Collins Street, Melbourne.

GEOFF CODE
Manager

Planning Co-ordination Branch
Department of Planning and Development

**Planning and Environment Act 1987
WANGARATTA SHIRE PLANNING
SCHEME**

Notice of Approval of Amendment
Amendment L15

The Minister for Planning has approved Amendment L15 to the Local Section of the Wangaratta Shire Planning Scheme.

The amendment comes into operation on the date this notice is published in the Government Gazette.

The amendment rezones the former Eldorado Primary School site, described as part Crown Allotment 1, Section 5, Parish of Tarrawingee, Main Street from the existing Public Purposes Reservation to a Village zone.

A copy of the amendment can be inspected free of charge during office hours at the offices of the Shire of Wangaratta, Ely Street, Wangaratta and at the Department of Planning and Development, Ground Floor, 477 Collins Street, Melbourne.

GEOFF CODE
Manager

Planning Co-ordination Branch
Department of Planning and Development

**Planning and Environment Act 1987
YARRAWONGA PLANNING SCHEME**

Notice of Approval of Amendment
Amendment L23

The Minister for Planning has approved Amendment L23 to the Local Section of the Yarrowonga Planning Scheme.

The amendment comes into operation on the date this notice is published in the Government Gazette.

The amendment rezones the former Burramine South Primary School site in Yarrowonga South Road, Burramine from the existing Public Purposes Reservation to a Rural Highway zone.

A copy of the amendment can be inspected free of charge during office hours at the offices of the Shire of Yarrowonga, Belmore Street, Yarrowonga and at the Department of Planning and Development, Ground Floor, 477 Collins Street, Melbourne.

GEOFF CODE
Manager

Planning Co-ordination Branch
Department of Planning and Development

**Planning and Environment Act 1987
PRAHRAN PLANNING SCHEME**

Notice of Approval of Amendment
Amendment L54

The Minister for Planning has approved Amendment L54 to the Local Section of the Prahran Planning Scheme.

The amendment comes into operation on the date this notice is published in the Government Gazette.

The amendment corrects minor errors in the wording of some of the Residential C Zone provisions.

A copy of the amendment can be inspected free of charge during office hours at the Department of Planning and Development, Ground Floor, 477 Collins Street, Melbourne and at the Prahran office of the City of Stonnington, Town Hall, corner of Greville and Chapel Streets, Prahran.

GEOFF CODE
Manager

Planning Co-ordination Branch
Department of Planning and Development

**Planning and Environment Act 1987
SOUTH MELBOURNE PLANNING
SCHEME**

Notice of Amendment
Amendment L89

The Minister for Planning has prepared Amendment L89 to the Local Section of the South Melbourne Planning Scheme.

The amendment amends the Riverside Quay Concept Plan, Building Envelope Plan and Pedestrian Plan to accommodate the design of the proposed Waterford residential development on Lot 6 at Riverside Quay. It allows an increase in building height from 110 AHD to 130 AHD and allows an art gallery to be incorporated in the development without a permit. It also specifies a minimum number of residential parking spaces on Lot 6.

The amendment can be inspected free of charge during office hours at the Department of Planning and Development, Ground Floor, 477 Collins Street, Melbourne and at the offices of the City of Melbourne, 7th Floor, Council House, 200 Little Collins Street, Melbourne.

Submissions about the amendment must be sent to the Minister for Planning, Attention: Planning Co-ordination Branch, Department of Planning and Development, PO Box 2240T, Melbourne, Victoria 3000 by 10 October 1994.

GEOFF CODE
Manager

Planning Co-ordination Branch
Department of Planning and Development

Planning and Environment Act 1987
PRAHRAN PLANNING SCHEME
Notice of Lapsing of Amendment
Amendment L15

The City of Prahran has abandoned Amendment L15 to the Prahran Planning Scheme.

The amendment proposed to rezone the land at the rear of Nos 15, 15A Yarradale Road and No. 23 Yarradale Road from Proposed Public Purposes 18 (MMBW) Reservation to Stream and Floodway zone and Residential C zone respectively.

The amendment lapsed on 14 June 1994.

GEOFF CODE
Manager

Planning Co-ordination Branch
Department of Planning and Development

Planning and Environment Act 1987
PRAHRAN PLANNING SCHEME
Notice of Lapsing of Amendment
Amendment L10

The City of Prahran has abandoned Amendment L10 to the Prahran Planning Scheme.

The amendment proposed to rezone the land at the rear of Nos of 9 and 11 Edzell Avenue, Toorak and at Nos 15, 15A, 17, 19, 21 and 23 Yarradale Road, Toorak from Proposed Public Purposes (MMBW) Reservation to Stream and floodway zone.

The amendment lapsed on 14 June 1994.

GEOFF CODE
Manager

Planning Co-ordination Branch
Department of Planning and Development

Planning and Environment Act 1987
CRANBOURNE PLANNING SCHEME
Notice of Amendment
Amendment L109

The Minister for Planning has prepared Amendment L109 to the Local Section of the Cranbourne Planning Scheme.

The amendment affects land described as Lot 2 LP137601 Dandenong-Hastings Road, Skye, currently occupied by Harmony wholesale nursery. It proposes to change the planning scheme by inserting a provision into the Conservation (Landscape) Zone to allow the site to be used for a retail nursery. The use and development would be subject to a planning permit.

A copy of the amendment can be inspected free of charge during office hours at the offices of the Department of Planning and Development, Ground Floor, 477 Collins Street, Melbourne and at the City of Cranbourne, Municipal Offices, Sladen Street, Cranbourne.

Submissions about the amendment must be sent to the Minister for Planning, Attention: Planning Co-ordination Branch, PO Box 2240T, Melbourne 3001 or Fax 628 5132 by 10 October 1994.

GEOFF CODE
Manager

Planning Co-ordination Branch
Department of Planning and Development

Planning and Environment Act 1987
SPRINGVALE PLANNING SCHEME
Notice of Lapsing of Amendment
Amendment L44

The Minister for Planning has refused Amendment L44 to the Springvale Planning Scheme.

The amendment proposed to incorporate Council's open space policy for residential development into the Springvale Planning Scheme.

The amendment lapsed on 31 August 1994.

GEOFF CODE
Manager
Planning Co-ordination Branch
Department of Planning and Development

Planning and Environment Act 1987
CRANBOURNE PLANNING SCHEME
Notice of Approval of Amendment
Amendment L49 Part 3

The Minister for Planning has approved Amendment L49 Part 3 to the Cranbourne Planning Scheme.

The amendment comes into operation on the date this notice is published in the Government Gazette

The amendment rezones land to the north east of Koo Wee Rup, north of Boundary Road to a Farming (High Intensity) zone. The land being rezoned has been identified as being outside the area of highly productive soils.

A copy of the amendment can be inspected free of charge during the office hours at the offices of the City of Cranbourne, Sladen Street, Cranbourne and at the Department of Planning and Development, 477 Collins Street, Melbourne.

GEOFF CODE
Manager
Planning Co-ordination Branch
Department of Planning and Development

Planning and Environment Act 1987
MELTON PLANNING SCHEME
Notice of Approval of Amendment
Amendment L40

The Minister for Planning has approved Amendment L40 to the Melton Planning Scheme.

The amendment comes into operation on the date this notice is published in the Government Gazette.

The amendment rezones 3.24 hectares of land at the corner of Wattle Valley Drive and Bellevue Boulevard, Hillside, Melton East, from Reserved Living Zone to Primary School Reservation.

A copy of the amendment can be inspected free of charge during office hours at the Department of Planning and Development, Ground Floor, 477 Collins Street, Melbourne and at the offices of the Shire of Melton, 232 High Street, Melton.

GEOFF CODE
Manager
Planning Co-ordination Branch
Department of Planning and Development

Planning and Environment Act 1987
MELTON PLANNING SCHEME
Notice of Approval of Amendment
Amendment L31

The Minister for Planning has approved Amendment L31 to the Melton Planning Scheme.

The amendment comes into operation on the date this notice is published in the Government Gazette.

The amendment rezones approximately 32 hectares of land to the east of Leakes Road and north of Melton Highway, Sydenham West, from General Farming B to Special Extractive A and introduces site specific controls over a proposed quarry operation on the land.

A copy of the amendment can be inspected free of charge during office hours at the Department of Planning and Development, Ground Floor, 477 Collins Street, Melbourne and at the offices of the Shire of Melton, 232 High Street, Melton.

GEOFF CODE
Manager
Planning Co-ordination Branch
Department of Planning and Development

Planning and Environment Act 1987
SUNSHINE PLANNING SCHEME
Notice of Approval of Amendment
Amendment L74

The Minister for Planning has approved Amendment L74 to the Sunshine Planning Scheme.

The amendment comes into operation on the date this notice is published in the Government Gazette.

The amendment rezones part of Lot 1 Tallintyre Road, West Sunshine, from Residential C to Neighbourhood Business.

A copy of the amendment can be inspected free of charge during office hours at the Department of Planning and Development, Ground Floor, 477 Collins Street, Melbourne and at the offices of the City of Sunshine, Alexandra Avenue, Sunshine.

GEOFF CODE
Manager
Planning Co-ordination Branch
Department of Planning and Development

Planning and Environment Act 1987
CRANBOURNE PLANNING SCHEME
Notice of Approval of Amendment
Amendment L108

The Minister for Planning has approved Amendment L108 to the Cranbourne Planning Scheme.

The amendment comes into operation on the date this notice is published in the Government Gazette.

The amendment rezones the former Catani Primary School site on the north-west corner of Koo-Wee-Rup Longwarry and Tarplins Roads, from Existing Public Purposes Reservation to Farming (Low Density) Zone.

A copy of the amendment can be inspected free of charge during office hours at the Department of Planning and Development, Ground Floor, 477 Collins Street, Melbourne and at the offices of the City of Cranbourne, Sladen Street, Cranbourne.

GEOFF CODE
Manager
Planning Co-ordination Branch
Department of Planning and Development

Planning and Environment Act 1987
KEILOR PLANNING SCHEME
Notice of Approval of Amendment
Amendment L66

The Minister for Planning has approved Amendment L66 to the Local Section of the Keilor Planning Scheme.

The amendment comes into operation on the date this notice is published in the Government Gazette.

The amendment rezones land at the south west corner of Taylors Road and Kings Road, St Albans from part Residential C and part Reserved Living to Neighbourhood Business

with site specific controls to allow a petrol station, convenience store and car wash and other residential uses.

A copy of the amendment can be inspected free of charge during office hours at the Department of Planning and Development, 477 Collins Street, Melbourne and at the offices of the City of Keilor, Municipal Offices, Old Calder Highway, Keilor.

GEOFF CODE
Manager
Planning Co-ordination Branch
Department of Planning and Development

Planning and Environment Act 1987
ST KILDA PLANNING SCHEME
Notice of Approval of Amendment
Amendment L28

The Minister for Planning has approved Amendment L28 to the Local Section of the St Kilda Planning Scheme.

The amendment comes into operation on the date this notice is published in the Government Gazette.

The amendment rezones land at 128-140 Chapel Street, St Kilda from Reserved Public Purposes 13 to Restricted Light Industrial.

A copy of the amendment can be inspected free of charge during office hours at the Department of Planning and Development, Ground Floor, 477 Collins Street, Melbourne and at the offices of the City of Port Phillip, 1-5 Martin Street, St Kilda.

GEOFF CODE
Manager
Planning Co-ordination Branch
Department of Planning and Development

Planning and Environment Act 1987
SPRINGVALE PLANNING SCHEME
Notice of Approval of Amendment
Amendment L66

The Minister for Planning has approved Amendment L66 to the Local Section of the Springvale Planning Scheme.

The amendment comes into operation on the date this notice is published in the Government Gazette.

The amendment affects Light Industrial zoned land with a frontage to the west side of Springvale Road between Watt Street and the

Melbourne-Gippsland Railway Line. It introduces a site specific control in the Planning Scheme Ordinance allowing additional retail uses to be established in the area under limited circumstances.

A copy of the amendment can be inspected free of charge during office hours at the Department of Planning and Development, Ground Floor, 477 Collins Street, Melbourne and at the offices of the City of Springvale, 397 Springvale Road, Springvale.

GEOFF CODE
Manager

Planning Co-ordination Branch
Department of Planning and Development

Planning and Environment Act 1987
DIAMOND VALLEY PLANNING SCHEME
Notice of Approval of Amendment
Amendment L46

The Minister for Planning has approved Amendment L46 to the Diamond Valley Planning Scheme.

The amendment comes into operation on the date this notice is published in the Government Gazette.

The amendment:

- (i) Renames the Diamond Valley Conservation 1 Zone to Diamond Valley Conservation 2 Zone to overcome confusion with areas of Conservation A zone in the Diamond Valley and other planning schemes.
- (ii) Includes land north and south of Kurrak Road adjoining the proposed Diamond Valley Conservation 2 Zone into a new Diamond Valley Rural Residential R8 Zone which would allow rural residential subdivision into 2 hectare lots.
- (iii) Includes other land previously zoned Plenty Valley Conservation 1 Zone, not generally identified as having State or Regional A Conservation Significance into the Diamond Valley Rural Residential Zone.
- (iv) Clarifies the controls in the Diamond Valley Conservation 2 Zone and the referral of subdivision applications within the Plenty/Yarrambat area to the Country Fire Authority.

- (v) Incorporates controls into the Planning Scheme to allow site specific development of various parcels of land at Plenty/Yarrambat to more closely reflect existing patterns of development and owners expectations.

A copy of the amendment can be inspected free of charge during office hours at the Department of Planning and Development, Ground Floor, 477 Collins Street, Melbourne, and at the offices of the Shire of Diamond Valley, Civic Drive, Greensborough.

GEOFF CODE
Manager

Planning Co-ordination Branch
Department of Planning and Development

MELBOURNE WATER
Sewerage Notice

Sewerage pipes have been laid in each Sewerage Area referred to below. From 8 September 1994 each property or part of a property within each Sewerage Area will be a seweraged property under the Melbourne and Metropolitan Board of Works Act 1958.

City of Berwick

Sewerage Area 7926—Rochelle Court lots 204 to 208, 212 to 213 and Reserve, Springvalley Drive lots 193 to 203.

Sewerage Area 7972—Fairmead Place lots 269 to 270, Raleigh Drive lots 271 to 273, Scarborough Drive lots 295 to 311, 409, Ormond Road lots 292 to 294, 312 to 313.

Sewerage Area 8065—Cottswold Avenue lots 401 to 410 and 424 to 432, Reserve Vegas Court lots 416 to 423, 411.

Sewerage Area 8107—All lots in Hillman Court and Moloney Court, Jason Court lots 43 to 54, Ashfield Drive lot 38.

Sewerage Area 8143—President Road lots 413 and 414, Ormond Road lots 415 to 422, Demint Walk lots 533 to 538, Lightwood Crescent lots 394, 513 to 518, Strathard Drive lots 385 to 391, 396 to 398, Artists Crescent lots 439 to 447.

Sewerage Area 8152—Fern Way lots 112 to 124, 106 to 109, Hedgerow Court lots 142 to 151, 110, 111.

Sewerage Area 8153—Strathaird Drive lots 324 to 337, 397, 398 William Clarke Wynd lot 338, Ormond Road lots 399 to 412, 383, 384, England Walk lot 288, Riddleston Court lots 309 to 312, 289.

Sewerage Area 8181—Barnsley Drive lots 3763 to 3770, 3782, 3840 to 3851 and Reserve, All lots in Milburn Court.

Sewerage Area 8182—Hunter Court lots 76 to 91, Hedgerow Court lots 130 to 137.

Sewerage Area 8183—Oregon Court lots 216 to 220, Rochelle Court lots 209 to 211, Springvalley Way lots 173 to 192, 214, Terrapin Drive lots 152 to 172, 280 to 298, 215.

Sewerage Area 8184—Koorang Place lots 1426 to 1430, 1437 to 1439, Yate Mews lots 1431 to 1436, Jumbuck Court lots 1421 to 1425.

Sewerage Area 8187—Ormond Road lots 423 to 434, William Clarke Wynd lots 339 to 349, 374, 379 to 386, All lots in Shorthorn Walk, Forrester Walk lots 360 to 369.

Sewerage Area 8190—Christina Street lots 86 to 96, 113, Clarinda Drive lots 84 and 85.

Sewerage Area 8198—All lots in Biralle Court, Melville Park Drive lots 145, 158 to 167 and Reserve.

Sewerage Area 8200—Homestead Road lots 1 to 9, 69, 10 to 20, Heritage Park Drive lots 97 to 100, All lots in Hatten Place, Stephanie Close, Sweeney Close, Springfield Court lots 42 to 45, 60 to 63, 77 to 87.

Sewerage Area 8207—All lots in Newman Court, Cord Close.

Sewerage Area 8212—Ormond Road lots 22 to 26, 82 to 83, 60 to 61, Montalto Drive lots 19 to 21, 59, 1 to 2, 19, 27 to 31, All lots in Chain Court.

Sewerage Area 8216—Sneddon Drive lots 68 to 85, Montgomery Court lots 99 to 104 and Reserve, Bernard Court lots 86 to 98.

Sewerage Area 8218—Lydia Mary Drive lots 2 to 5, 14 to 20, and Reserve, Celeste Court lots 4 to 11, William Road lots 1, 21 to 22.

City of Cranbourne

Sewerage Area 8037—Edward Street No 23/25.

Sewerage Area 8059—Fig Court lots 164 to 173, 460, 461.

Sewerage Area 8060—Foxglove Court lots 148 to 161 and Reserve

Sewerage Area 8118—All lots in Daina Court, McCormick Road lots 1 to 3, 2, Nicole Court Nos 1, 3, 5, 7, 9, 11, 12, 13, 14, 15, 16, 17, 18, 19, 20, 21, 22, 23 and Reserve.

Sewerage Area 8185—All lots in Ridge Court, All lots in Sunset Place, Pinnacle Way lots 30 to 31, 82 to 83, 146 to 157, 175 to 178, Plateau Crescent lots 32 to 40, 47 to 53, Horizon Boulevard lots 54, 144 to 145, 179, 181 to 193.

Sewerage Area 8191—Falcon Close lots 34, 41 to 49, 156 to 158, Gentle Annie Drive lots 51 to 53 and 154 to 155.

Sewerage Area 8199—All lots in Oxley Court, Huntly Court, Lexton Street Nos 11, 16, 18.

Sewerage Area 8206—Ormond Road lots 348 to 331, 439 to 446.

Sewerage Area 8217—Coryule Court lots 143 to 153.

Sewerage Area 8219—Monterey Road No 9.

City of Frankston

Sewerage Area 8057—Camea Close lots 37 to 40, Caladenia Circuit lots 24 to 36, Sweetwater Drive lots 1 to 15.

Sewerage Area 8132—Watts Parade lots 1 to 5, No 3.

Sewerage Area 8195—All lots in Hilltop Close.

Sewerage Area 8203—Almeria Court lots 3 to 10, 14 to 16, Lois Place lots 11 to 13, Williams Road lots 1 and 2.

Sewerage Area 8210—Bartlett Street Nos 68, 74, 76, 78, 80 and 82.

City of Hastings

Sewerage Area 8155—Chloe Drive lots 68 to 71, Hilltop Rise lots 64 to 67, 26 to 28, Thomas Place lots 61 to 63.

Sewerage Area 8175—Park Lane lots 1 to 11.

Sewerage Area 8201—Bayvista Rise lots 1 to 3, 1, The Ridge lots 2, 5.

Sewerage Area 8204—Brydon Court lots 5 to 25 and Reserve, Chloe Drive lots 1 to 4, 23.

City of Knox

Sewerage Area 7903—Applewood Drive lots 326 to 334, 344 to 360, 464 to 476 and Reserves, Peartree Place lots 342, 343, Glenwood Grove lots 309 to 320, Blossom Grove lots 361 to 369.

Sewerage Area 7915—Applewood Drive lots 477 to 506 and Reserve, Peartree Place lots 374 to 379.

Sewerage Area 7916—Liviana Drive lots 1 to 14, Farview Drive lots 30 to 38, 15 to 17, 57, 58 and 51, 52, All lots in Christian Court, Hampshire Drive lots 64 to 65, 68 to 69.

Sewerage Area 8007—All lots in The Nook, Outlook Court, Meadowview Court, Parklands Close Nos 1, 2, 3, 4, 5, 7, 9, 11, 13, 15, 16, 17, Ormonde Road Nos 55 to 73, 77 to 91, 82 to 86, Rulla Court lots 285 to 287, McIntyre Close Nos 7, 8, 9.

Sewerage Area 8050—Karoo Road lots 641 to 665 and 507 to 509, Beverford Crescent lots 703 and 666, Noama Close lots 697 to 699, Tetoora Close lots 687 to 688, Landsborough Avenue lot 615, Bensam Close lots 631 to 632, Cascam Court lots 442 to 445, Kellbourne Drive lots 497 to 506, 446 to 448, 432.

Sewerage Area 8056—Government Road Nos 2, 4, 6, 8, 12, 16, 18, 20, 22, 24, 36, Bayview Crescent Nos 45, 51, Old Forrest Road Nos 28, 30, 32, 34, 36 to 39, 40 to 49, 51 to 54, 56, 58, Mercia Avenue Nos 35, 37, 38, 40 to 46, 49 to 51, 53 to 55, 57, 58, 61 to 64, 66, 70, 72, 73, 75, 76, 80 lots 65/6 and 61/2

Sewerage Area 8083—Parklands Close Nos 6 to 14, Ormonde Road No 101, McIntyre Close Nos 1 to 4.

Sewerage Area 8084—McIntyre Close Nos 5, 6, Rulla Court Nos 4, 5, Segarta Circuit Nos 1, 3 to 9, Hancock Drive Nos 29, 31, 33 to 47.

Sewerage Area 8085—All lots in Satori Court and Rowland Court, Rulla Court Nos 6 to 8, Segarta Circuit Nos 91 and 93, Kincaid Court Nos 2 to 4, Natoli Court Nos 7 to 9, Hancock Drive Nos 2 to 30 and Electric Reserve Ormonde Drive North Side Nos 60 to 80, Dawson Crescent No 7.

Sewerage Area 8154—All lots in Wattlebird Close, Appleberry Close, Wildwood Close and Reserve Blossom Grove lots 410 to 412, 370 to 371, Peartree Place lots 380 to 382, 335 to 337.

Sewerage Area 8189—Aliki Road lots 76 to 80, Mendora Crescent lots 60 to 62, 70 to 71, Jenola Parade lots 56 to 59, Condos Court lots 81 to 83, Lydia Court lots 63 to 65.

Sewerage Area 8196—Armstrong Drive lots 192 to 211, All lots in Doolan Court, Mitchell Place lots 218 to 222, Dandelion Drive lots 245 to 253.

Sewerage Area 8214—Wyndham Place lots 25 to 28, 37 to 48, All lots in Dana Court Narrawong Close, Fowler Road lots 1 to 8, 19 to 24, 49 to 50.

City of Moorabbin

Sewerage Area 8213—Yarraburn Close lots 1 to 15.

Sewerage Area 8130—Herald Street lots 4 to 6, McGuire Street lot 2, 3, Warrigal Road lots 1, 7.

Shire of Mornington

Sewerage Area 8058—Layton Crescent lots 1 to 15.

Sewerage Area 8188—Tolmie Drive lots 46 to 48, 24, 25, Larkin Close lots 26 to 29, Carvey Drive lots 19 to 21, Settlers Way lots 47 to 61, Greendale Place lots 38 to 46.

Sewerage Area 8211—Ellingbank Crescent lots 1 to 8, 21 to 29, 235 to 243, All lots in Telford Close.

Sewerage Area 8215—Natalie Court lots 31 to 35, Amberley Drive lots 301, 315 to 325, Veda Avenue lots 326 to 326, Culcairn Court lots 302 to 304, 309 to 314.

Shire of Pakenham

Sewerage Area 8009—Highland Drive lots 223 to 240, 284 to 292.

Sewerage Area 8163—Gullquist Way lots 749 to 757, Rossetti Court lots 744 to 748.

Sewerage Area 8193—Breyleigh Drive lots 5 to 6, 11 to 30, Earle Close lots 7 to 9, Ahern Road lots 1 to 4, 32 to 31.

Sewerage Area 8194—Rossetti Court Nos 4, 6, 8, 10, 11, 12, 13, Matthews Court Nos 9 to 11, Gullquist Way Nos 2, 3, 4, 5, 7, 9, 11, 13, lot 774, Meeking Drive Nos 28 to 39, 41, 43, 45, 47, 49, 51, 53, lot 720, All lots in McMaster Court, Pargeter Court.

Sewerage Area 8202—Shetland Court lots 510 to 533.

Shire of Sherbrooke

Sewerage Area 8063—Kaola Street Nos 29, 31, 33, 35, 37, 39, 41, 43, 45, 47 to 54, 56, 58, 60, 62, Martin Street Nos 20, 22, 24, 26, 28 to 50, Reserve Road Nos 2, 4, Bellbird Street Nos 1, 3,

Sewerage Area 8064—Kaola Street Nos 55, 57, 59, 61, 63 to 87, 89, 91, 93, Martin Street Nos 51, 53 to 82, 84, 86, 88, Broadway No 27.

Sewerage Area 8122—George Street Nos 6, 8, 10, 12, 14, 16, 18, 20, 22, 24, Wynette Avenue Nos 2, 4, 6, 8, 10, 12, 14, 16, 18, 20, Ropley Grange Nos 1 to 10, 11, 13, 15, 17, 19, 21, 23, 25, Highcliff Road Nos 1 to 7, 9, Belmont Avenue Nos 1, 3, 5, 7, Mary Street Nos 7, 9, 11, 13, 15, 17, 19, 21, 23, 25, 27, 29, 31, 33.

Sewerage Area 8123—Warra Road lots 11 to 17, 20 to 23, Glenfern Road lots 1 to 10, Centre Road lots 15, 16, 34, Hazelvale Road Nos 46, 50, 52, 54, 56, 58, 60 and lots 40 to 42, Toorac Road lots 18, 19, 28 to 30, 35 to 38 and Nos 9, 11, 22.

Sewerage Area 8208—Old Monbulk Road lots 1, 2, 1 to 17 Bayview Road lots 1 to 10, No 25 Stoney Road Nos 1, 3, 5, 7, 9, 23.

Sewerage Area 8209—Blue Gum Court lots 1 to 9, Mast Gully Road Nos 43, 49, 57, 67, Dealbata Road lots 4, 9, 14, 15.

City of Springvale

Sewerage Area 8020—Awun Court lots 1 to 13.

Sewerage Area 8157—Lower Dandenong Road Nos 402, 404, lot 1p, 1p.

Sewerage Area 8158—McLeod Road No 260.

Sewerage Area 8180—All lots in Quail Close, Fielding Drive lots 14 to 19.

Sewerage Area 8192—Princes Highway Nos 907, 907A, 909, 911 and 913.

Sewerage Area 8197—Brooke Close lots 7 to 12, Charnfield Crescent lots 1 to 6, Newman Avenue lot 13.

Sewerage Area 8205—Haven Court lots 1 to 8, Waterdale Place lots 9 to 31.

Further particulars may be obtained from Wes Dunkley on 784 8954.

By Order of

STEPHEN THEK
Regional Manager
South East Region

DEPARTMENT OF ENERGY AND
MINERALS

All titles are located on the 1:100,000 mapsheet listed with each title.

EXPLORATION LICENCE GRANTED

No. 3541; Tivmoss Investments P/L; 345 grats, Dunolly.

No. 3643; Varuno P/L; 6 grats, Ballarat.

MINING LICENCE GRANTED

Nos 4736 and 4737; Cluff Minerals (Aust) P/L; 4 ha, Castlemaine.

No. 4788; S. Bone, D. Renowden and P. Arden; 4.2 ha, Queenstown.

EXPLORATION LICENCE RENEWED

No. 3022; Geowill P/L; 120 grats, Creswick.

No. 3262; Noble Resources NL; 18 grats, Creswick.

No. 3277; CRA Exploration P/L; 100 grats, Ararat.

No. 3431; Continent Resources P/L; 46 grats, Castlemaine.

No. 3450; CRA Exploration P/L; 56 grats, Ararat.

No. 3459; CRA Exploration P/L; 623 grats, Alexandra.

MINING LICENCE RENEWED

No. 4756; Western Mining Corp Ltd; 498.1 ha, Tarnagulla.

NB: Transferred to Reef Mining NL the day after the licence was renewed.

MINER'S RIGHT CLAIM EXPIRED

No. 2873; Ronald Hemley; 1 ha, Beaufort.

No. 2994; Ronald Hemley; 4.2 ha, Amherst, Creswick.

EXPLORATION LICENCE WITHDRAWN

No. 3427; Consolidated Victorian Mines NL; 8 grats, Castlemaine.

No. 3655; Eureka Gold Mines NL; 9 grats, Castlemaine.

No. 3704; Tivmoss Investments P/L; 60 grats, Creswick.

TAILINGS REMOVAL LICENCE
SURRENDERED

No. 5469; Nevill Industries; Castlemaine.

No. 4227; Drummond Ridge P/L, Paget Gold Mining Co Ltd and R. Sargent; 241.6 ha, Wedderburn.

EXTRACTIVE INDUSTRIES SEARCH
PERMIT GRANTED

No. 159; Continental Resources NL; 1250 (ap) ha, Granton.

EXTRACTIVE INDUSTRIES LICENCE
GRANTED

No. 1521; Praznovszky Carriers (Vic) P/L; 1.35, Mordialloc.

**EXTRACTIVE INDUSTRIES LICENCE
RENEWED**

No. 584; Douglas and Ian Addinsall; 1.30 ha,
Macarthur.

**EXTRACTIVE INDUSTRIES LICENCE
VARIED**

No. 538; Pioneer Concrete (Vic) P/L; 83.37 ha,
Oxley.

No. 1029; Barro Group P/L; 133.31 ha,
Murcaim.

Interest Acquired: That of Mr M. Hallouk as
lessee.

The survey plan referred to in this notice may
be viewed at the office of Property Services
Department, Roads Corporation, North
Building, 60 Denmark Street, Kew.

Published with the authority of the Roads
Corporation and the Minister for Roads and
Ports.

T. H. HOLDEN
Manager, Property Services
Roads Corporation

**Land Acquisition and Compensation
Act 1986**

Transport Act 1983

NOTICE OF ACQUISITION

Compulsory Acquisition of Interest in Land

The Roads Corporation declares that by this
notice it acquires the following interest in the
land described as Lot 110 on Plan of Subdivision
No. 13021, Parish of Dousta Galla, comprising
568 square metres and being land described in
Certificate of Title Volume 9381 Folio 746
shown as parcel 22 on Roads Corporation
Survey Plan No. 18858.

Interest Acquired: That of Styledove Pty Ltd
as lessee.

The survey plan referred to in this notice may
be viewed at the office of Property Services
Department, Roads Corporation, North
Building, 60 Denmark Street, Kew.

Published with the authority of the Roads
Corporation and the Minister for Roads and
Ports.

T. H. HOLDEN
Manager, Property Services
Roads Corporation

**Land Acquisition and Compensation
Act 1986**

Transport Act 1983

NOTICE OF ACQUISITION

Compulsory Acquisition of Interest in Land

The Roads Corporation declares that by this
notice it acquires the following interest in the
land described as Lot 259 on Plan of Subdivision
No. 13021, Parish of Dousta Galla, comprising
557 square metres and being land described in
Certificate of Title Volume 8945 Folio 072
shown as parcel 68 on Roads Corporation
Survey Plan No. 18858.

Interest Acquired: That of Collewil Pty Ltd
as lessee.

The survey plan referred to in this notice may
be viewed at the office of Property Services
Department, Roads Corporation, North
Building, 60 Denmark Street, Kew.

Published with the authority of the Roads
Corporation and the Minister for Roads and
Ports.

T. H. HOLDEN
Manager, Property Services
Roads Corporation

**Land Acquisition and Compensation
Act 1986**

Transport Act 1983

NOTICE OF ACQUISITION

Compulsory Acquisition of Interest in Land

The Roads Corporation declares that by this
notice it acquires the following interest in the
land described as Land in Plan of Consolidation
No. 104275, Parish of Dousta Galla, comprising
1923 square metres and being land described in
Certificate of Title Volume 9111 Folio 001
shown as parcel 56 on Roads Corporation
Survey Plan No. 18858.

**Land Acquisition and Compensation
Act 1986**

Transport Act 1983

NOTICE OF ACQUISITION

Compulsory Acquisition of Interest in Land

The Roads Corporation declares that by this
notice it acquires the following interest in the
land described as Land in Plan of Consolidation
No. 104275, Parish of Dousta Galla, comprising
1923 square metres and being land described in
Certificate of Title Volume 9111 Folio 001
shown as parcel 56 on Roads Corporation
Survey Plan No. 18858.

2430 G 36 8 September 1994

Victoria Government Gazette

Interest Acquired: That of Mr D. and Mrs S. Weddall as lessees.

CONTRACT ACCEPTED—SERIES 94/96
Victoria Police

The survey plan referred to in this notice may be viewed at the office of Property Services Department, Roads Corporation, North Building, 60 Denmark Street, Kew.

T600—Supply Division
Manufacture and supply of Work/Training Uniform (Skirts and Slacks) for the Period 1.7.94 to 30.6.96.

Published with the authority of the Roads Corporation and the Minister for Roads and Ports.

Can't Tear 'Em Pty. Ltd. Skirts \$29.00 ea
Can't Tear 'Em Pty. Ltd. Slacks \$32.95 pr
Cushen Clothing Co. Pty. Ltd. Trousers \$25.10 pr.

T. H. HOLDEN
Manager, Property Services
Roads Corporation

J. SMITH
Acting Supply Manager

**Land Acquisition and Compensation
Act 1986**

**Land Act 1958
EXCHANGE OF LAND**

Transport Act 1983

NOTICE OF ACQUISITION

Compulsory Acquisition of Interest in Land
The Roads Corporation declares that by this notice it acquires the following interest in the land described hereunder:

I, Mark Alexander Birrell, the Honourable Minister for Conservation and Environment do hereby give notice that, after the expiry of at least 14 days from the date of publication of this notice, I intend to enter into an agreement with Henry Ivan Prince of Beaumaris to exchange the Crown land being Crown Allotments 18A and 18B in the Parish of Fingal for the freehold land described as Lot 2 on Plan of Subdivision No. 302400B in the Parish of Fingal as contained in Certificate of Title Volume 10034 Folio 116.

Owner's Name: Kapiris Bros (Vic) Pty Ltd.

Description of Land: part of Crown Allotment A, Section 18, Parish of Dousta Galla.

Area: 2180 square metres.

Title Details: Certificate of Title Volume 8387 Folio 301.

Survey Plan No.: 18697.

The survey plan referred to in this notice may be viewed at Property Services Department, Vic Roads, 4th Floor, Materials Building, 60 Denmark Street, Kew.

**Public Holidays Act 1993
APPOINTMENT OF ADDITIONAL PUBLIC
HALF-HOLIDAY**

I, Roger Pescott, Minister for Industry Services, under section 7 of the **Public Holidays Act 1993** give notice that I appoint a public half-holiday commencing at 12.00 noon on Wednesday, 5 October 1994, in the municipal district of the City of Cranbourne.

Dated 1 September 1994

Published with the authority of the Roads Corporation and the Minister for Roads and Ports.

T. H. HOLDEN
Manager, Property Services
Roads Corporation

ROGER PESCOTT
Minister for Industry Services

Private Agents Act 1966

NOTICE OF RECEIPT OF APPLICATIONS FOR LICENCES

Any objections to the applications below should be in accordance with the *Private Agents Act 1966* s. 12 and *Private Agents Regulations 1988*, reg. 16

Full name of Applicant/Nominee	Residential Address	Name of Firm or Corporation	Address for Registration	Licence Type	Hearing Date and Court
Jeffs, Daryl Thomas	5/19 Elm Street, Surrey Hills		5/19 Elm Street, Surrey Hills	CS	5.10.94 Ringwood

*Licence Type: CA—Commercial Agent; CS—Commercial Sub-Agent; P—Process Server; IA—Inquiry Agent; G—Guard Agent; W—Watchman

Victoria
ACT 391—Second Schedule

A statement of trusts having been submitted by the head or authorised representative of The Uniting Church in Australia under the provisions of the "Act to provide for the abolition of State Aid to Religion" for allowance by the Governor, the same was allowed by him on 6 September 1994, and the following is the form in which such statement of trusts has been allowed.

STATEMENT OF TRUSTS

Description of Land—Site for Presbyterian Place of Public Worship and Ministers Dwelling permanently reserved by Order in Council of 18 May 1869.

8094 square metres, Township of Buninyong, Parish of Buninyong, being Crown Allotment 10A, Section 9.

Commencing on Learmonth Street at the north-eastern angle of Allotment 6, Section 9, Township of Buninyong; bounded thence by Learmonth Street bearing 104°44' 80.47 metres; by Inglis Street bearing 194°44' 100.58 metres; by Scott Street bearing 284°44' 80.47 metres, and thence by Allotment 6 bearing 14°44' 100.58 metres to the point of commencement.

Name of Trustees—The Uniting Church in Australia Property Trust (Victoria).

Powers of Disposition—Such powers of disposition, including powers of sale, lease or mortgage as are given to the Trust by the Uniting Church in Australia Act Number 9021 of 1977 as amended.

Purposes Towards which Proceeds of Disposition are to be Applied—To such Uniting Church in Australia purposes as shall be approved by the Resources Commission of the Victorian Synod of The Uniting Church in Australia.

As witness the Hand of the Governor of the State of Victoria on 6 September 1994

R. E. MCGARVIE
Governor of the State of Victoria

EXEMPTION

Application No. 16 of 1994

On 8 September 1994 the Equal Opportunity Board considered an application for exemption pursuant to Section 40 (1) of the Equal Opportunity Act 1984 ("The Act") on behalf of Deakin University Warrnambool. The

exemption is sought to enable the University to award certain Re-entry Scholarships and Fellowships to women.

Upon a consideration of all the material in support of the application the Board is satisfied it is appropriate to grant an exemption from sections 21 and 59 of the Act in regard to their operation concerning the Re-entry Scholarships and Fellowships program at Deakin University Warrnambool.

In granting this exemption the Board noted—

The Scholarships and Fellowships were developed to assist the University to meet national targets detailed in A Fair Chance for All: Higher Education That's Within Everyone's Reach (Department of Employment, Education and Training). This publication seeks to ensure that tertiary institutions work toward the enhancement of access to, and prospects of success in, University studies for members of each of the designated categories of disadvantage, including women. Accordingly, tertiary institutions have been asked to develop and implement strategies, which would aim to increase the number of women studying at the postgraduate level, including research-based higher degrees.

Deakin University has reflected this in its 1994 Equity Plan submitted to DEET as part of the Educational Profile. A stated objective of the University is to increase the number of women engaged in research-based higher degree studies from 45% in 1994 to 49% of all postgraduate research students 1996. Female students currently comprise 62% of the total student population at the higher degree level. The Re-entry Scholarships and Fellowships were consequently developed as part of the University.

A similar program is available at the University whereby both males and females may apply for scholarships.

The Board hereby grants an exemption from the operation of sections 21 and 59 of the Equal Opportunity Act 1984 (as amended), to Deakin University for the purposes of awarding Re-entry Scholarships and Fellowships to women, with this exemption remaining in force until 8 September 1997.

CATE MCKENZIE, President
YOLANDA KLEMPFNER, Member
DANIEL RECHTMAN, Member

STATE TENDER BOARD
CONTRACTS ACCEPTED
Amendments

Schedule Number	Item Number	New Rate	Effective Date
			\$
<i>Light Commercial Motor Vehicles</i>			
1/59	26.1	15 944.00	7.9.94
	26.2	17 397.00	
	27.1	17 366.00	
	28.1	16 622.00	
	29.1	17 850.00	

N. L. JORDAN
Secretary to the Tender Board

EXEMPTION FROM NOTIFICATION OF
VACANCY UNDER SECTION 29 (2) OF
THE PUBLIC SECTOR MANAGEMENT
ACT 1992

Position Number 35/01/2780/0,
Administrative Officer, Class AM-4,
Department of Planning and Development,
Resources Division, Portfolio Co-ordination
Unit.

Reasons for Exemption

The positions have been reclassified to recognise a demonstrated and significant shift in work value in a specialised area of work, the incumbents are officers who are recognised as satisfactorily discharging all the requirements of the positions and the delegate considers that it is unlikely that advertising the vacancies would attract more suitable candidates.

S. JAQUINOT
Group Manager
Human Resources
Department of Planning and Development

City of Melbourne Act 1993
AMENDMENT TO ORDER SPECIFYING
SERVICES AND FUNCTIONS IN THE
MELBOURNE PORTS AREA

Whereas—

A. An Order was made on 24 November 1993 pursuant to section 25 of the City of Melbourne Act 1993 (the Act) headed Order Specifying Services and Functions in the Melbourne Ports Area which specified the services to be provided and functions to be performed by the Council of the municipal

district of the City of Port Melbourne in the area severed by the Act from that municipal district and included in the municipal district of the Melbourne City Council.

B. The Melbourne City Council has given notice pursuant to section 25 (3) of the Act that it should provide and perform specified services and functions in the area.

C. The Melbourne City Council and the former City of Port Melbourne were not able to reach agreement within the period specified under section 25 (4) of the Act on the amount and manner of payments for the cost of the services provided and to be provided and the functions performed and to be performed by the Melbourne City Council.

Therefore I, Roger M. Hallam, Minister for Local Government, acting under section 25 (7) of the City of Melbourne Act 1993 by this Order, amend the Order headed Order Specifying Services and Functions in the Melbourne Ports Area and published in the Victoria Government Gazette No. S 86 dated 25 November 1993, by inserting the following—

1. Notwithstanding any other provisions of this Order the Melbourne City Council is responsible for the provision of the services and the performance of the functions specified in Schedule 1.
2. The Port Phillip City Council must pay to the Melbourne City Council as a full and final settlement the sum of \$206 600.00 within 28 days of the day this Order comes into operation for the cost of the services provided and to be provided and of the functions performed and to be performed by the Melbourne City Council.

SCHEDULE 1

- * Removal of dumped cars and other hard rubbish;
- * Street cleaning;
- * Control of weeds in lanes, footways and channels;
- * Construction and maintenance of drains;
- * Reconstruction and maintenance of roads and footpaths, including reinstatements;
- * Completion of works included in 1993/94 capital works program in relation to drains, roads, footpaths and parks;

- * Street lighting;
- * Maintenance of median strips, tree islands, roundabouts, lawns and nature strips;
- * Maintenance of street trees;
- * General maintenance of parks, gardens, reserves and open spaces, including maintenance of plumbing and irrigation systems, collection of rubbish and maintenance of general infrastructure;
- * Public lighting in parks, gardens, reserves and open spaces;
- * Maintenance of voters roll;
- * Maintenance of rating and property records;
- * Carrying out of general and supplementary valuations;
- * Conservation works in Westgate Park.

This Order comes into operation on the day it is published in the Government Gazette.
Dated 2 September 1994

ROGER M. HALLAM
Minister for Local Government

DEPARTMENT OF HEALTH AND
COMMUNITY SERVICES
Proposed Health (Radiation Safety)
Regulations 1994

Notice is given as required by the Subordinate Legislation Act 1962 of the intention to make the above regulations under the Health Act 1958.

The reason for, and the objective of, the proposed regulations is to ensure a high standard of radiation safety by users of radiation so that doses to radiation workers and members of the public are kept below the relevant radiation protection limits.

A regulatory impact statement has been prepared and concludes that the potential benefits of the proposed regulations outweigh the potential costs.

Comments and submissions are invited from the public and will be received up to 21 days from the date of publication of this notice.

Copies of the regulatory impact statement are available from, and submissions should be lodged with the Chief Radiation Officer, Radiation Safety Section, Department of Health and Community Services, 1st Floor, 115 Victoria Parade, Fitzroy, Victoria 3065. Telephone (03) 412 7469 or (03) 412 7868.

JOHN PATERSON
Secretary

Department of Finance
SALE OF CROWN LAND BY PUBLIC
TENDER

Reference P044284

Tenders close 2.00 p.m., Thursday, 17 November 1994.

Property Address: Wanwin-Mumbannar Road, Dartmoor.

Crown Description: Allotment 32B, Parish of Wanwin.

Area: 34.60 hectares.

Term of Sale: 10% deposit—balance 60 days.

Tenders: addressed to: Crown Land Sales, Tender Box, Department of Conservation and Natural Resources, 17 Thompson Street, Hamilton 3300.

Tender Deposit: 10% of tendered amount to be lodged with tender.

Application Form: Available on request.

Co-ordinating Officer: Stewart Beaton, Land Sales Officer, Department of Conservation and Natural Resources, Hamilton. Telephone: (055) 72 3033.

IAN SMITH
Minister for Finance

Department of Finance
SALE OF CROWN LAND BY PUBLIC
AUCTION

Reference P202734

On Friday, 30 September 1994, at 2.00 p.m., on site.

Property Address: 1-3 Newman Street, Wangaratta.

Crown Description: Allotment 36, Section 31A, Parish of Wangaratta South.

Area: 3154 square metres.

Term of Sale: 10% deposit—balance 60 days.

Co-ordinating Officer: Frank Holt, Land Sales Officer, Department of Conservation and Natural Resources, Wangaratta.

Selling Agent: Raine & Horne, Wangaratta, 33 Reid Street, Wangaratta. Telephone: (057) 22 1826.

IAN SMITH
Minister for Finance

APPOINTMENT

Stock Diseases Act 1968
SECTION 5

In accordance with the provisions of the **Public Sector Management Act 1992**, the following staff member is appointed as an Inspector of Stock whilst employed by the Department of Agriculture or until such time as the decision is revoked.

Name: David Peter Taylor.

Classification: Scientist Veterinary SCI (Vet) 1.

PETER BAILEY
General Manager
Resource Protection and Standards

ORDERS IN COUNCIL

**BLF (De-recognition) Act 1985
EXTENSION OF PREVIOUS ORDERS**

The Governor in Council under section 7 of the **BLF (De-recognition) Act 1985** orders that the following Orders made under the Act are extended in duration until 7 March 1995—

1. Order dated 13 October 1987 and published in the Government Gazette on 13 October 1987; and
2. Order dated 10 November 1987 and published in the Government Gazette on 10 November 1987; and
3. Order dated 22 December 1987 and published in the Government Gazette on 22 December 1987; and
4. Order dated 12 April 1988 and published in the Government Gazette on 12 April 1988; and
5. Order dated 17 May 1988 and published in the Government Gazette on 18 May 1988; and
6. Order dated 11 October 1988 and published in the Government Gazette on 12 October 1988; and
7. Order dated 21 March 1989 and published in the Government Gazette on 22 March 1989; and
8. Order dated 12 September 1989 and published in the Government Gazette on 13 September 1989; and
9. Order dated 20 February 1990 and published in the Government Gazette on 21 February 1990; and
10. Order dated 7 August 1990 and published in the Government Gazette on 8 August 1990; and
11. Order dated 22 January 1991 and published in the Government Gazette on 23 January 1991; and
12. Order dated 16 July 1991 and published in the Government Gazette on 17 July 1991; and
13. Order dated 26 November 1991 and published in the Government Gazette on 27 November 1991; and
14. Order dated 12 May 1992 and published in the Government Gazette on 13 May 1992; and
15. Order dated 27 October 1992 and published in the Government Gazette on 28 October 1992; and
16. Order dated 6 April 1993 and published in the Government Gazette on 8 April 1993; and
17. Order dated 28 September 1993 and published in the Government Gazette on 30 September 1993; and
18. Order dated 16 March 1994 and published in the Government Gazette on 17 March 1994.

Dated 6 September 1994

Responsible Minister:

PHILLIP GUDE

Minister for Industry and Employment

KATHY WILSON

Acting Clerk of the Executive Council

Credit Act 1984

**CREDIT ORDER NO. 84—CREDIT
(BUILDING SOCIETIES EXEMPTION)
ORDER**

The Governor in Council, under section 19 of the **Credit Act 1984** makes the following order:

Citation

1. This Order may be cited as "Credit Order No. 84—Credit (Building Societies Exemption) Order".

Commencement

2. This Order shall take effect on and from the date of publication in the Government Gazette.

Exemption

3. The provisions of Parts III to VIII of the **Credit Act 1984** do not apply to or with respect to a regulated contract where—
 - (a) the credit provider is a building society within the meaning of the Financial Institutions (Victoria) Code; and
 - (b) the credit provided is secured by a mortgage of real property.

Dated 6 September 1994

Responsible Minister:

JAN WADE

Minister for Fair Trading

KATHY WILSON

Acting Clerk of the Executive Council

2436 G 36 8 September 1994

Victoria Government Gazette

Local Government Act 1989
ORDER APPOINTING A COMMISSIONER
OF THE HOBSONS BAY CITY COUNCIL

Whereas a Commissioner of the Hobsons Bay City Council has resigned, the Governor in Council by an Order in Council pursuant to section 220R of the **Local Government Act 1989** provides for the following.

Now therefore, the Governor in Council acting under Part 10C of the Act orders that:

1. Definitions

In this Order—

“Council” means the Hobsons Bay City Council.

2. Commencement

This Order comes into operation on the day it is published in the Government Gazette.

3. Commissioner

Patrick John Minihan is appointed a Commissioner of the Council.

Dated 6 September 1994

Responsible Minister:

ROGER M. HALLAM

Minister for Local Government

KATHY WILSON
Acting Clerk of the Executive Council

Cemeteries Act 1958
APPOINTMENT OF TRUSTEES

Under sections 3 (1) and 3 (2) of the **Cemeteries Act 1958** and on the recommendation of the Minister for Health, the Governor in Council makes the following appointments of Trustees of the following Public Cemeteries:

Name	Public Cemetery
Sharon Joy Sidebottom	Avenel Cemetery
Clive Toms	Kyabram Cemetery
Valerie Ann McKenzie	Kyabram Cemetery
Leo James Burke	Chiltern (New) Cemetery
Kathryn Leonie Webb	Antwerp Cemetery
Brian Charles William Vanina	Lang Lang Cemetery
Peter Gunning	Coleraine Cemetery
Robert Bruce Williamson	Andersons Creek Cemetery
Peter Brian Wilson	Harcourt Cemetery
Stephen John Breheny	Harcourt Cemetery
Neil Keith Murdoch McLean	Harcourt Cemetery
Peter Edward Moylan	Dookie Cemetery

Gary John Lee Memorial Park Altona and Williamstown Cemetery

Brendan Michael Keleher Beaufort Cemetery

Dated 30 August 1994

Responsible Minister:

MARIE TEHAN

Minister for Health

KATHY WILSON
Acting Clerk of the Executive Council

Historic Buildings Act 1981 (No. 9667)
AMENDMENT OF REGISTER OF
HISTORIC BUILDINGS

Under section 14 of the **Historic Buildings Act 1981** the Governor in Council amends the Register by adding Historic Building No. 1051.

Former Essendon Court House, 772 Mt Alexander Road, Moonee Ponds, City of Essendon.

(To the extent of:

1. All of the building marked B1 on Plan No. 603443, signed by the Chairperson, Historic Buildings Council and held by the Director, Historic Buildings Council.

2. All of the land marked L1 on Plan 603443 being the land described as Crown Land Historic Purposes Reserve (RS12788) signed by the Chairperson, Historic Buildings Council and held by the Director, Historic Buildings Council.)

Dated 6 September 1994

Responsible Minister:

ROBERT MACLELLAN

Minister for Planning

KATHY WILSON
Acting Clerk of the Executive Council

Historic Buildings Act 1981 (No. 9667)
AMENDMENT OF REGISTER OF
HISTORIC BUILDINGS

Under section 14 of the **Historic Buildings Act 1981** the Governor in Council amends the Register by adding Historic Building No. 1052.

Lathamstowe, 44 Gellibrand Street, Queenscliff.

(To the extent of:

1. All of the building known as Lathamstowe, B-1 including the brick fencing, B-2 and excluding the 1913 cottage, marked on Plan 6006533 endorsed by the Chairperson, Historic Buildings Council and held by the Director, Historic Buildings Council.

2. All of the land described in Certificate of Title Volume 1533 Folio 306506 marked L-1 on Plan 6006533 endorsed by the Chairperson, Historic Buildings Council and held by the Director, Historic Buildings Council.)

Dated 6 September 1994

Responsible Minister:

ROBERT MACLELLAN

Minister for Planning

KATHY WILSON
Acting Clerk of the Executive Council

**Historic Buildings Act 1981 (No. 9667)
AMENDMENT OF REGISTER OF
HISTORIC BUILDINGS**

Under section 14 of the **Historic Buildings Act 1981** the Governor in Council amends the Register by adding Historic Building No. 1047.

Former Customs House, 400 Flinders Street, Melbourne.

(To the extent of:

1. All of the building known as the former Customs House, Flinders Street, Melbourne (B-1) including all the wrought iron fence, gates and steps (B-2), but excluding the covered way addition at the rear, marked on Plan 605796 endorsed by the Chairperson, Historic Buildings Council and held by the Director, Historic Buildings Council.

2. All of the land described in Certificate of Title Volume 5775 Folio 898 marked L-1 on Plan 604796 endorsed by the Chairperson, Historic Buildings Council and held by the Director, Historic Buildings Council.)

Dated 6 September 1994

Responsible Minister:

ROBERT MACLELLAN

Minister for Planning

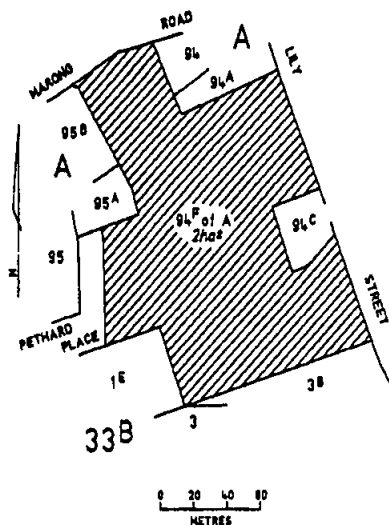
KATHY WILSON
Acting Clerk of the Executive Council

**Crown Land (Reserves) Act 1978
CROWN LANDS TEMPORARILY
RESERVED**

The Governor in Council under section 4 of the **Crown Land (Reserves) Act 1978** temporarily reserves the following Crown lands for the purposes mentioned:

**MUNICIPAL DISTRICT OF THE CITY
OF GREATER BENDIGO**

BENDIGO—Public recreation and conservation of an area of natural interest, 2 hectares, more or less, being Crown Allotment 94F, Section A, at Bendigo, Parish of Sandhurst as indicated by hatching on plan hereunder—(S 372[116]) (06/15538).



**MUNICIPAL DISTRICT OF THE CITY OF
GREATER BENDIGO**

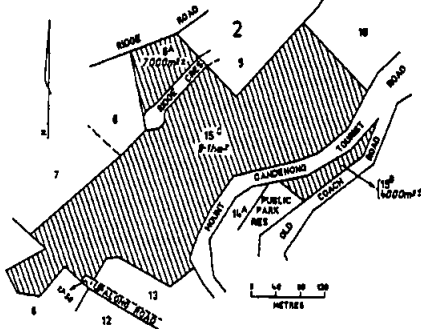
KANGAROO FLAT—Public recreation, 2917 square metres being Crown Allotment 6A, Section 18, Township of Kangaroo Flat, Parish of Sandhurst as shown on Certified Plan No. 107673 lodged in the Central Plan Office—(Rs 2233).

**MUNICIPAL DISTRICT OF THE SHIRE
OF SHERBROOKE**

MOOROOLBARK—Conservation of an area of natural interest and beauty and the conservation of native plants and animals, 10.2 hectares, more or less, being Crown Allotments

2438 G 36 8 September 1994

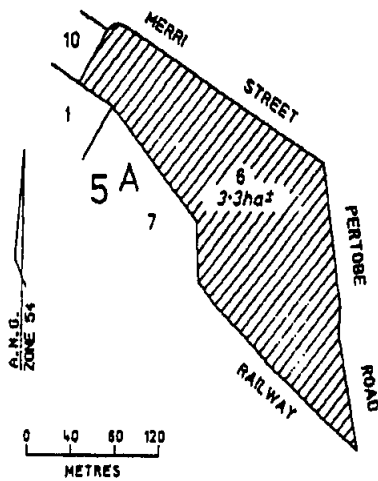
6A, 15B and 15C, Section 2, Parish of Mooroolbark as indicated by hatching on plan hereunder—(M 152[5]) (Rs 37044).



Total area of hatched portions 102ha

MUNICIPAL DISTRICT OF THE CITY OF WARRNAMBOOL

WARRNAMBOOL—Public recreation, 3.3 hectares, more or less, being Crown Allotment 6, Section 3A, Township of Warrnambool, Parish of Wangoon as indicated by hatching on plan hereunder—(W 99[7]) (P 040454).



Dated 6 September 1994

Responsible Minister:

M. A. BIRRELL

Minister for Conservation and Environment

KATHY WILSON

Acting Clerk of the Executive Council

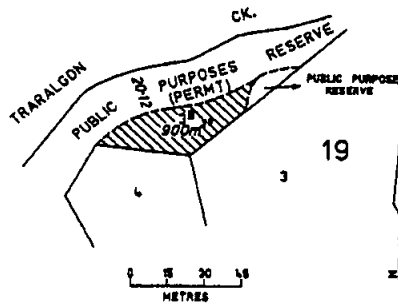
Victoria Government Gazette

**Crown Land (Reserves) Act 1978
CROWN LAND TEMPORARILY
RESERVED**

The Governor in Council under section 4 of the Crown Land (Reserves) Act 1978 temporarily reserves the following Crown land for the purpose mentioned.

MUNICIPAL DISTRICT OF THE CITY OF TRARALGON

TRARALGON—Public Purposes, 900 square metres, more or less, being Crown Allotment 3B, Section 19, Township of Traralgon, Parish of Traralgon as indicated by hatching on plan hereunder—(T 115[13]) (L10-609).



Dated 6 September 1994

Responsible Minister:

M. A. BIRRELL

Minister for Conservation and Environment

KATHY WILSON

Acting Clerk of the Executive Council

**Crown Land (Reserves) Act 1978
REVOCATION OF TEMPORARY
RESERVATIONS**

The Governor in Council under section 10 of the Crown Land (Reserves) Act 1978 revokes the following temporary reservations:

ALEXANDRA—The temporary reservation by Order in Council of 10 March 1982 of 1.393 hectares of land being Crown Allotment 6, Section 32, Township of Alexandra as a site for Soil Conservation Authority purposes, so far only as the portion containing 1939 square metres shown as Crown Allotments 6A, 6B and 6C, Section 52, Township of Alexandra on Certified Plan No. 112994 lodged in the Central Plan Office—(Rs 11627).

BELFAST—The temporary reservation by Order in Council of 16 December 1862 of 2023 square metres of land in Section C, Parish of Belfast as a site for a Manure Depot—(Rs 11687).

BUMBERRAH—The temporary reservation by Order in Council of 8 November 1949 of 1189 square metres of land in Section 3A, Parish of Bumberrah as a site for a Public Hall—(Rs 6456).

CASSILIS—The temporary reservation by Order in Council of 20 May 1890 of 4047 square metres of land in Section 4, Township of Cassilis (formerly Parish of Tongio-Munjie West) as a site for a Mechanics Institute—(Rs 1249).

EUROA—The temporary reservation for railway purposes by Order in Council of 23 November 1868 of the Crown lands comprised within the limits of deviation of the surveyed line of railway from Melbourne to Belvoir so far only as the portion containing 6647 square metres shown as Crown Allotments 11, 12, 13, 14, 15 and 16, Section 40, Township of Euroa, Parish of Euroa on Certified Plan No. 112953 lodged in the Central Plan Office—(GL 16709).

GISBORNE—The temporary reservation by Order in Council of 23 January 1912 of 3971 square metres of land in the Parish of Gisborne (formerly part of Allotment 71, Section 34) as a site for a Quarry—(Rs 11687).

KARYRIE—The temporary reservation by Order in Council of 7 May 1985 of an area of 1012 square metres of land being Crown Allotment 1B6 Parish of Karyrie as a site for conservation of an area of historic interest—(Rs 5508).

LONGWARRY—The temporary reservation for railway purposes by Order in Council of 23 November 1868 of the Crown lands comprised within the limits of deviation of the surveyed line of railway from Melbourne to Sale so far only as the portion containing 8340 square metres shown as Crown Allotments 37, 38 and 39, Section 1, Township of Longwarry, Parish of Drouin West on Certified Plan No. 112540 lodged in the Central Plan Office—(GL 17373).

Dated 6 September 1994

Responsible Minister:

M. A. BIRRELL

Minister for Conservation and Environment

KATHY WILSON

Acting Clerk of the Executive Council

Crown Land (Reserves) Act 1978
NOTICE OF INTENTION

The Governor in Council under section 10 of the Crown Land (Reserves) Act 1978 gives notice of intention to revoke the following temporary reservation:

BOOROOKI—The temporary reservation by Order in Council of 15 March 1887 of 1556 square metres of land in the Township of Boorookpi (formerly Allotment 12, Section 3) as a site for a Public Hall—(Rs 6682).

Dated 6 September 1994

Responsible Minister:

M. A. BIRRELL

Minister for Conservation and Environment

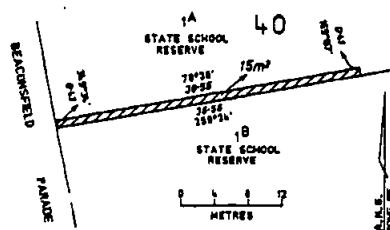
KATHY WILSON
Acting Clerk of the Executive Council

Crown Land (Reserves) Act 1978
NOTICE OF INTENTION

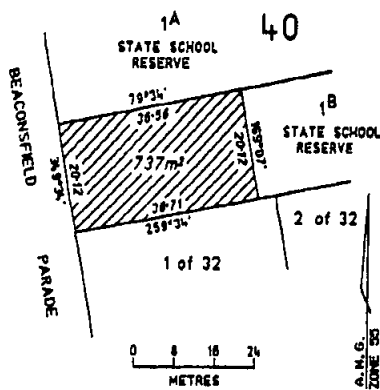
The Governor in Council under section 10 of the Crown Land (Reserves) Act 1978 gives notice of intention to revoke the following temporary reservations:

COWES—The temporary reservation by Order in Council of 26 June 1951 of 1012 square metres of land in the Township of Cowes, Parish of Phillip Island as a site for Police purposes so far only as the portion containing 632 square metres shown as Crown Allotment 16A, Section 6, Township of Cowes on Certified Plan No. 113074 lodged in the Central Plan Office—(Rs 6647).

GLENROWEN—The temporary reservation by Order in Council of 3 February 1890 of 7588 square metres of land in the Township of Glenrowen as a site for a State School, so far only as the portion containing 15 square metres as indicated by hatching on plan hereunder—(G 92[8]) (Rs 4084).



GLENROWEN—The temporary reservation by Order in Council of 17 January 1956 of 1695 square metres of land in the Township of Glenrowen as a site for a State School in addition to and adjoining the site temporarily reserved therefor by Order in Council of 3 February 1890, so far only as the portion containing 737 square metres as indicated by hatching on plan hereunder—(G 92[8]) (Rs 4084).



LORNE—The temporary reservation by Order in Council of 14 October 1958 of 2782 square metres of land in the Township of Lorne as a site for the purposes of the Forests Act so far only as the portion containing 934 square metres shown as Crown Allotment 65B, Township of Lorne on Certified Plan No. 113075 lodged in the Central Plan Office—(Rs 7597).

MITTA MITTA—The temporary reservation by Order in Council of 14 August 1872 of 8094 square metres of land in the Township of Mitta Mitta (formerly Parish of Magorra) as a site for Common School purposes, so far only as the portion containing 946 square metres shown as Crown Allotment 7A, Section C, Township of Mitta Mitta on Certified Plan No. 113059 lodged in the Central Plan Office—(Rs 8852).

MOONDARRA—The temporary reservation by Order in Council of 21 October 1980 of 2550 square metres of land being Crown Allotment 4P, Section B, Parish of Moondarra as a site for Police Purposes—(Rs 10488).

OLANGOLAH—The temporary reservation by Order in Council of 17 December 1974 of 607 square metres of land being Crown Allotment 13Y, Parish of Olangolah as a site for Public Purposes (Departmental Residence)—(Rs 10018).

PORT CAMPBELL—The temporary reservation by Order in Council of 8 July 1981 of 2024 square metres of land being Crown Allotment 6C, Section 9 Township of Port Campbell as a site for a Departmental Residence so far only as the portion containing 1022 square metres shown as Crown Allotment 6B, Section 9, Township of Port Campbell on Certified Plan No. 113080 lodged in the Central Plan Office—(Rs 11462).

SALE—The temporary reservation by Order in Council of 28 June 1983 of 639 square metres of land being Crown Allotment 9A, Section 1, Parish of Sale as a site for a Departmental Residence—(Rs 12198).

TEMPLESTOWE—The temporary reservation by Order in Council of 6 October 1873 of 2.02 hectares of land being Section 1, Township of Templestowe as a site for a State School, revoked as to part by Orders in Council of 17 September 1883 and 2 August 1988, so far as the balance remaining containing 1.59 hectares—(Rs 10001).

UNDERBOOL—The temporary reservation by Order in Council of 31 March 1913 of 1.725 hectares of land in the Township of Underbool as a site for a State School, so far only as the portion containing 817 square metres shown as Crown Allotment 13D, Section 9, Township of Underbool on Certified Plan No. 113032 lodged in the Central Plan Office—(C 58224).

Dated 6 September 1994

Responsible Minister:

M. A. BIRRELL

Minister for Conservation and Environment

KATHY WILSON

Acting Clerk of the Executive Council

Crown Land (Reserves) Act 1978 REVOCATION OF TEMPORARY RESERVATIONS

The Governor in Council under section 10 of the **Crown Land (Reserves) Act 1978** revokes the following temporary reservations:

BRUTHEN—The temporary reservation by Order in Council of 15 October 1957 of 2833 square metres of land in the Township of Bruthen as a site for the purposes of the Forests Acts, revoked as to part by Order in Council of 17 May 1994, so far as the balance remaining containing 1965 square metres—(Rs 7666).

BRUTHEN—The temporary reservation by Order in Council of 16 December 1969 of 2681 square metres of land in the Township of Bruthen as a site for Public Purposes (Forests Act Purposes)—(Rs 7666).

CANN RIVER—The temporary reservation as a site for the purposes of the National Parks Act (site for a residence) under Section 5 of the **Crown Land (Reserves) Act 1978** of an area of 3508 square metres of land being Lots 1 and 2 on Plan of Subdivision No. 125348 being Crown Allotment 5, Section 1, Township of Cann River, Parish of Noorinbee transferred to the Crown by Transfer No. H 873488 registered in the Office of Titles on 19 February 1980—(Rs 11450).

FORREST—The temporary reservation by Order in Council of 12 July 1966 of 4097 square metres of land in Section A, Township of Forrest, Parish of Yaughner as a site for Public purposes (Forests Department Purposes) so far only as the portion containing 946 square metres shown as Crown Allotment 7B, Section A, Township of Forrest on Certified Plan No. 112883 lodged in the Central Plan Office—(Rs 8585).

HEYFIELD—The temporary reservation by Order in Council of 3 June 1980 of 1294 square metres of land being Crown Allotment 11, Section 9, Township of Heyfield as a site for the purposes of the Forests Act—(Rs 11163).

MALLACOOTA—The temporary reservation by Order in Council of 12 June 1951 of 2226 square metres of land in the Parish of Mallacoota as a site for Government Buildings so far only as the portion containing 1248 square metres shown as Crown Allotment 4E, Parish of Mallacoota on Certified Plan No. 112894 lodged in the Central Plan Office—(Rs 6546).

MALLACOOTA—The temporary reservation by Order in Council of 2 July 1974 of 958 square metres of land being Crown Allotment 4A, Parish of Mallacoota as a site for Public Purposes (Departmental Residence)—(Rs 6546).

MOONDARRA—The temporary reservation by Order in Council of 16 January 1973 of 2706 square metres of land in Section B, Parish of Moondarra as a site for Public Purposes (purposes of the Forests Act)—(Rs 9703).

NUMURKAH—The temporary reservation by Order in Council of 9 August 1881 of 8903 square metres of land in the Township of Numurkah (formerly Allotments 1, 2 and 3,

Section 31) as a site for the use of the Police Department revoked as to part by Orders in Council of 17 February 1916 and 17 October 1958, so far only as the portion containing 808 square metres shown as Crown Allotment 3C, Section 31, Township of Numurkah on Certified Plan No. 112939 lodged in the Central Plan Office—(Rs 898).

PIRRON YALLOCK—The temporary reservation by Order in Council of 11 August 1873 of 1.79 hectares of land in the Township of Pirron Yallock as a site for State School purposes so far only as the portion containing 1138 square metres shown as Crown Allotment 4B, Section 2, Township of Pirron Yallock in Certified Plan No. 112932 lodged in the Central Plan Office—(Rs 6420).

ROKEWOOD—The temporary reservation by Order in Council of 27 September 1897 of 8094 square metres of land in Section 5, Township of Rokewood (formerly Allotments 7, 8, 9 and 10) as a site for a State School, so far only as the portion containing 930 square metres shown as Crown Allotment 6B, Section 5, Township of Rokewood on Certified Plan No. 112944 lodged in the Central Plan Office—(Rs 8577).

ST. ARNAUD—The temporary reservation by Order in Council of 29 January 1866 of 5362 square metres of land in the Township of St. Arnaud as a site for Police Purposes, revoked as to part by Orders in Council of 15 July 1969 and 10 August 1993, so far only as the portion containing 630 square metres shown as Crown Allotment 5E, Section D, Township of St. Arnaud on Certified Plan No. 112979 lodged in the Central Plan Office—(Rs 6196).

STREATHAM—The temporary reservation by Order in Council of 28 August 1906 of 1.416 hectares of land in the Township of Streatham as a site for a Common School, revoked as to part by Order in Council of 2 September 1980, so far only as the portion containing 1315 square metres as indicated by hatching on plan published in the Victoria Government Gazette on 11 August 1994 page 2223—(Rs 6838).

TALBOT—The temporary reservation for railway purposes by Order in Council of 23 November 1868 of the Crown lands comprised within the limits of deviation of the surveyed line of railway from Ballarat to Dunolly, via Maryborough so far only as the portion containing 208 square metres shown as Crown Allotments 1B and 1C, Section M2, Township

2442 G 36 8 September 1994

of Talbot, Parish of Amherst on Certified Plan No. 112999 lodged in the Central Plan Office—(GH 128043).

YARRAGON—The temporary reservation by Order in Council of 18 September 1956 of 8094 square metres of land in Section F, Parish of Yarragon as a site for Government Buildings—(Rs 7502).

YARRAWONGA—The temporary reservation as a site for Public Purposes (Departmental Depot) under section 5 of the **Crown Land (Reserves) Act 1978** of an area of 4542 square metres of land being Lot 10 on Plan of Subdivision No. 125348 being part of Crown Allotment 53, Parish of Yarrowonga transferred to the Crown by Transfer No. M 950125A registered in the Office of Titles on 22 July 1987—(Rs 13730).

Dated 6 September 1994

Responsible Minister:

M. A. BIRRELL

Minister for Conservation and Environment

KATHY WILSON

Acting Clerk of the Executive Council

Crown Land (Reserves) Act 1978
NOTICE OF INTENTION

The Governor in Council under section 10 of the **Crown Land (Reserves) Act 1978** gives notice of intention to revoke the following temporary reservations:

BENDOC—The temporary reservation by Order in Council of 10 October 1967 of 2023 square metres of land in the Township of Bendoc as a site for Public Purposes (Police Purposes), so far only as the portion containing 973 square metres shown as Crown Allotment 7B, Section F, Township of Bendoc on Certified Plan No. 113027 lodged in the Central Plan Office—(Rs 6894).

DEVON—The temporary reservation by Order in Council of 1 October 1883 of an area of 8094 square metres of land in the Parish of Devon as a site for Public Purposes (State School) so far only as the portion containing 922 square metres shown as Crown Allotment 57E, Parish of Devon on Certified Plan No. 113031 lodged in the Central Plan Office—(Rs 13362).

NEERIM—The temporary reservation by Order in Council of 24 June 1941 of 1·012 hectares of land in the Parish of Neerim as a site for Police purposes, so far only as the portion

Victoria Government Gazette

containing 1031 square metres shown as Crown Allotment 84C, Parish of Neerim on Certified Plan No. 112997-A lodged in the Central Plan Office—(Rs 5220).

SAN REMO—The temporary reservation by Order in Council of 14 February 1989 of 1682 square metres of land being Crown Allotment 12B, Section A, Township of San Remo, Parish of Woolamai as a site for Police Purposes—(Rs 13268).

Dated 6 September 1994

Responsible Minister:

M. A. BIRRELL

Minister for Conservation and Environment

KATHY WILSON

Acting Clerk of the Executive Council

Crown Land (Reserves) Act 1978
INCORPORATION OF COMMITTEE OF
MANAGEMENT OF MOLIAGUL
RECREATION, FREE LIBRARY AND
HISTORIC INTEREST RESERVES

The Governor in Council, under section 14A (1) of the **Crown Land (Reserves) Act 1978**, being satisfied that it is in the public interests to declare to be a corporation the Committee of Management appointed under section 14 (2) of the Act of the lands described in the schedule hereunder:

- (a) declares that the Committee of Management shall be a corporation;
- (b) assigns the name "Moliagul Reserves Committee Incorporated" to the corporation; and

under section 14B (3) of the Act, appoints Arthur George Deason to be Chairperson of the corporation

SCHEDULE

The lands in the Township of Moliagul temporarily reserved as sites for Public Recreation, Free Library and Conservation of an Area of Historic Interest by Orders in Council of 20 October 1911, 29 May 1888 and 20 April 1982 respectively—(Rs 3261).

Dated 6 September 1994

Responsible Minister:

M. A. BIRRELL

Minister for Conservation and Environment

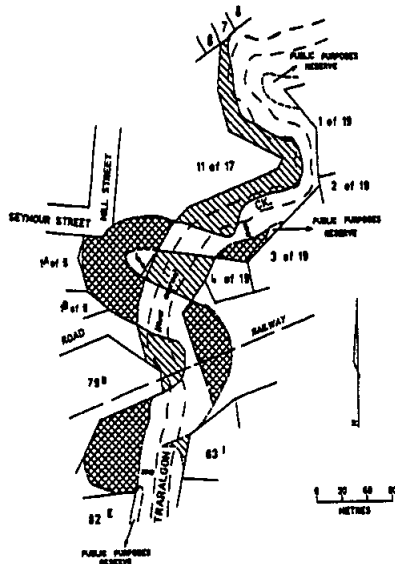
KATHY WILSON

Acting Clerk of the Executive Council

**Crown Land (Reserves) Act 1978
AMENDMENT OF PERMANENT
RESERVATION OF LAND**

The Governor in Council under section 11 (1) of the Crown Land (Reserves) Act 1978 amends the Order in Council of 23 May 1881 of the permanent reservation for public purposes of inter alia, the Crown land containing the bed and 20.12 metres from each bank of the Traralgon Creek by—

- (a) adding to the area permanently reserved the lands in the Township of Traralgon as indicated by hatching on plan hereunder; and
- (b) excising from the area permanently reserved the lands in the Township of Traralgon as indicated by cross-hatching on the plan—(L10-609).



Dated 6 September 1994
Responsible Minister:
M. A. BIRRELL
Minister for Conservation and Environment

KATHY WILSON
Acting Clerk of the Executive Council

**Crown Land (Reserves) Act 1978
YARRA GLEN RECREATION AND
SHOWGROUNDS RESERVE**

The Governor in Council under section 14A (7) of the Crown Land (Reserves) Act 1978 dissolves the "Yarra Glen Public Recreation and Showgrounds Reserve Incorporated" constituted by Order in Council of 10 June 1992 published in the Victoria Government Gazette on 10 June 1992—page 1456—(Rs 394).

Dated 6 September 1994

Responsible Minister:
M. A. BIRRELL
Minister for Conservation and Environment

KATHY WILSON
Acting Clerk of the Executive Council

**Crown Land (Reserves) Act 1978
BECKLEY PARK**

The Governor in Council—

- (a) under section 14A (5) of the Crown Land (Reserves) Act 1978 assigns the new corporate name "Beckley Park Committee of Management Incorporated" to the corporation constituted under the name of "Beckley Park Racecourse and Recreation Committee of Management Incorporated" by Order in Council of 12 June 1985 published in the Victoria Government Gazette on 19 June 1985—page 2357; and
- (b) under section 14B (3) of the Act appoints Raymond Henry Beckley to be chairperson of the corporation in the place of Thomas James McKean who is no longer a member of the committee of management—(Rs 10186A).

Dated 6 September 1994

Responsible Minister:
M. A. BIRRELL
Minister for Conservation and Environment

KATHY WILSON
Acting Clerk of the Executive Council

**Crown Land (Reserves) Act 1978
NOTICE OF INTENTION**

The Governor in Council under section 10 of the Crown Land (Reserves) Act 1978 gives notice of intention to revoke the following temporary reservations:

2444 G 36 8 September 1994

BENAMBRA—The temporary reservation by Order in Council of 10 February 1909 of 2226 square metres of land in the Township of Benambra as a site for State School purposes so far only as the portion containing 581 square metres shown as Crown Allotment 3A, Section 7A, Township of Benambra on Certified Plan No. 112846 lodged in the Central Plan Office—(Rs 5832).

PRAHRAN—The temporary reservation by Order in Council of 7 June 1960 of 8625 square metres of land in the Parish of Prahran as a site for the purposes of the Mental Hygiene Authority—(Rs 7938).

SEACOMBE—The temporary reservation by Order in Council of 7 October 1986 of 2760 square metres of land being Crown Allotment 1G, Parish of Seacombe as a site for Public Purposes—(Rs 8130).

Dated 6 September 1994

Responsible Minister:

M. A. BIRRELL

Minister for Conservation and Environment

KATHY WILSON

Acting Clerk of the Executive Council

Land Act 1958

UNUSED ROADS CLOSED

The Governor in Council under section 349 of the **Land Act 1958** and with the consents in writing of the municipalities concerned and the adjoining owners closes the following unused roads:

**MUNICIPAL DISTRICT OF THE SHIRE
OF ALEXANDRA**

THORNTON—The road in the Parish of Thornton shown as Crown Allotment 32C1 on Certified Plan No. 112613 lodged in the Central Plan Office—(L7/5025).

**MUNICIPAL DISTRICT OF THE SHIRE
OF ALEXANDRA**

THORNTON—The road in the Parish of Thornton shown as Crown Allotment 32D1 on Certified Plan No. 112835 lodged in the Central Plan Office—(L7/5025).

**MUNICIPAL DISTRICT OF THE SHIRE
OF NARRACAN**

TRAFALGAR—The road in the Township of Trafalgar, Parish of Moe shown as Crown Allotments 5A and 7A, Section 9 and Crown

Victoria Government Gazette

Allotment 11A, Section 16 on Certified Plan No. 110747 lodged in the Central Plan Office—(L10-4435).

Dated 6 September 1994

Responsible Minister:

M. A. BIRRELL

Minister for Conservation and Environment

KATHY WILSON

Acting Clerk of the Executive Council

Land Act 1958

**SALE OF CROWN LAND BY PRIVATE
TREATY**

The Governor in Council, pursuant to section 99A (1) (a) of the **Land Act 1958**, approves the sale by private treaty of the Crown land described below.

Property Address: Arthur Street, Bendigo.

Crown Description and Certified Plan No.:

Crown Allotment 12, Section 126C, Parish of Sandhurst at Bendigo as described on Certified Plan No. 112849-B.

Dated 6 September 1994

Responsible Minister:

IAN SMITH

Minister for Finance

KATHY WILSON

Acting Clerk of the Executive Council

NOTICE OF MAKING AND AVAILABILITY OF STATUTORY RULES

In pursuance of the provisions of the Subordinate Legislation Act 1962 and the Regulations made thereunder notice is given of the making and availability of the following Statutory Rules:

Note: The date specified after each Statutory Rule is the date it was first obtainable from—
The Law Printer
28 Queensbridge Street, South Melbourne, 3205
Tel: 242 4600

	Financial Institutions Duty Act 1982	
128/1994	Financial Institutions Duty (Further Amendment) Regulations 1994	Code A
2 September 1994		

The retail prices and price codes below will apply from 2 August 1993 to the following products: Acts (New, Reissue and Reprint), Statutory Rules (New, Reissue and Reprint), Parliamentary Papers, Bills and Reports, Special and Periodical Gazettes, and Industrial Awards.

Price Code	No. of Pages (Including cover and blank pages)	Price
A	1-16	\$2.70
B	17-32	\$4.00
C	33-48	\$5.50
D	49-96	\$8.50
E	97-144	\$11.00
F	145-192	\$13.00
G	193-240	\$15.00
H	241-288	\$16.00
I	289-352	\$18.00
J	353-416	\$21.00
K	417-480	\$24.00
L	481-544	\$28.00

A set retail price per issue will apply from 2 August 1993 to:

Government Gazette (General)	\$1.65 per issue
Hansard (Weekly)	\$2.70 per issue

ADVERTISERS PLEASE NOTE

As from 8 September 1994

The last Special Gazette was No. 60
Dated 2 September 1994

The last Periodical Gazette was No. 11
Dated 11 July 1994

2446 G 36 8 September 1994

Victoria Government Gazette





.

.



2448 G 36 8 September 1994

Victoria Government Gazette



1

2





.

.



2450 G 36 8 September 1994

Victoria Government Gazette





2452 G 36 8 September 1994

Victoria Government Gazette



2

4





?

=



2454 G 36 8 September 1994

Victoria Government Gazette



1
2
3



CONTENTS	
----------	--

	Page
Appointment	2434
Contracts	2430
Contracts Accepted—Amendments	2432
Estates of Deceased Persons	2396
Government and Outer Budget Sector Agencies Notices	2403
Melbourne Water	2425
Notice of Making of Statutory Rules	2445
Orders in Council—	
Acts—BLF (De-recognition); Credit; Local Government; Cemeteries; Historic Buildings; Crown Land (Reserves); Land	2435
Private Advertisements	2395
Proclamations	2402

A Victorian Government Publication

Published by

THE LAW PRINTER

a business unit of

Printing and Publishing Services Victoria (PPSV)

Melbourne Victoria Australia

© State of Victoria 1994

This publication is copyright. No parts may be reproduced
by any process except in accordance with the provisions
of the Copyright Act.

Address all inquiries to the Government Printer
for the State of Victoria

PO Box 292 South Melbourne 3205 Victoria Australia

ISSN 0819—5471

L. V. North, Government Printer Melbourne

Mall and Bulk Order Sales

The Law Printer

PO Box 292 South Melbourne 3205

28 Queensbridge Street, South Melbourne

Telephone inquiries (03) 242 4600

Fax (03) 242 4699

Counter Sales

The Law Printer Bookshop

28 Queensbridge Street, South Melbourne

Information Victoria Bookshop

318 Lt. Bourke Street Melbourne 3000

Telephone inquiries (03) 651 4100

Recommended Retail Price \$1.65