



# Victoria Government Gazette

No. G 43 Thursday 27 October 1994

## GENERAL

### GENERAL GAZETTE

Copy to: Karen Gust, Government Gazette Officer  
THE LAW PRINTER  
28 Queensbridge Street, South Melbourne  
(PO Box 292 South Melbourne 3205)  
DX19, Melbourne  
Telephone inquiries (03) 2424605  
Fax No. (03) 2424630 only.

#### Advertising Rates and Payment

##### Private Notices

Payment must be received in advance with advertisement details.

30 cents per word—Full page \$180.00

An additional cost must be included in prepayment if a copy of the gazette is required. Cheques should be made payable to The Law Printer.

##### Government and Outer Budget Sector Notices

Not required to pre-pay

Advertisements must be faxed, and a cover sheet should be used, marked to the attention of the Gazette Coordinator.

Single column x cm/part cm \$2.65

Double column x cm/part cm \$5.30

Full page \$111.00

Copy Deadline: 11.00 a.m. Monday—(Private)

9.30 a.m. Tuesday—(Government and Outer Budget Sector)

Copy Prices—Page \$1.50  
—Certified \$3.50  
—Gazette \$3.20

(All prices include Postage)

#### Advertisers should note:

- Late copy received at THE LAW PRINTER after deadlines will be placed in the following issue of VGG, irrespective of any date/s mentioned in the copy (unless otherwise advised).

■ Proofs will be supplied only when requested or at the direction of the Gazette Officer.

■ No additions or amendments to material for publication will be accepted by telephone.

■ Departments are requested not to lodge Executive Council papers for gazette unless a copy is provided with the Governor or Clerks signature on the relevant document.

■ Government and Outer Budget Sector Agencies Please note:

To ensure that material received can be reproduced, and that errors are minimised, the following guidelines are to be observed when submitting material by fax.

Fax Number (03) 242 4630

Use this fax number only for material for the Government Gazette.

Fax resolution

Material sent by fax should be transmitted using Fine resolution (200 dots per inch by 200 dpi). Normal resolution is unacceptable.

Font Size

Use 12 point (10 pitch) or larger.

Font Style

Clear plain font styles, such as Helvetica, should be used.

Graphics

Line drawings should be transmitted as large as possible to ensure clarity. Drawings up to A4 size sent by fax using Fine resolution provide a good quality for reproduction.

Avoid

Italics, underlining, and full justification.

Ensure document is square when sending

Documents that are sent skewed are difficult to read and process.

If material does not meet above requirements your advertisement may not be published.

### PERIODICAL AND SPECIAL GAZETTES

Copy to: Juanita Frantz, Legislative Officer  
THE LAW PRINTER  
28 Queensbridge Street, South Melbourne  
(PO Box 292 South Melbourne 3205)  
DX19, Melbourne  
Telephone inquiries (03) 2424610  
Fax No. (03) 2424630 only.

#### Advertising Rates and Payment

##### Private Notices

Periodical Gazette Full page \$180.00  
Special Gazette Full page \$360.00

Payment must be received in advance with notice details.

##### Government and Outer Budget Sector

Periodical Gazette Full page \$115.50  
Special Gazette Full page \$233.00

### RETAIL SALES AND SUBSCRIPTIONS

Copies of the Victorian Government Gazette can be purchased from the THE LAW PRINTER over the counter, by mail or via subscription.

Over the counter sales can be made at 28 Queensbridge Street, South Melbourne. Mail orders with accompanying payment can be directed to PO Box 292, South Melbourne 3205.

VGG is available by three subscription services:

General and Special—\$165.00 each year

General, Special and Periodical—\$220.00 each year

Periodical—\$110.00 each year

Subscriptions are payable in advance and accepted for a period of one year. All subscriptions are on a firm basis and refunds for cancellations will not be given.

All payments should be made payable to THE LAW PRINTER. Subscription inquiries (03) 2424600, Mail Order inquiries (03) 242 4600, Fax (03) 242 4699.

## INDEX TO PRIVATE ADVERTISERS

<b>A</b>		<b>R</b>	
Adval Creative Printing (Vic) Pty Ltd .....	2846	Ryan Mackey & McClelland .....	2847
Aitken Walker & Strachan .....	2848		
Akehurst, Friend & Allaway .....	2850, 2851	<b>S</b>	
Alan C. McQuillan .....	2849	Sale by the Sheriff .....	2851, 2852
		Slater & Gordon .....	2850
<b>B</b>		Sly & Weigall .....	2851
B. J. Williams LL.B. ....	2849	Southall Partners .....	2850
Barbara Ann Turner .....	2846	Still & Co. ....	2848
Basile & Co. ....	2849	Sydney Erlich .....	2849
Beck Sheahan Quinn & Kirkham .....	2848, 2849		
Birdsey, Dedman & Bartlett .....	2851	<b>T</b>	
Brian Ward & Partners .....	2849	The Equity Trustees Executors and Agency Company Limited .....	2849
		The Uniting Church in Australia .....	2845
<b>C</b>		<b>W</b>	
Chambers Westgarth .....	2850	Wisewoulds .....	2848, 2850, 2851
Chris J. Dunmall .....	2846		
Coadys .....	2851		
<b>D</b>			
Davine Fitzpatrick Kiddell Pty. ....	2847		
<b>E</b>			
E. Fankhauser .....	2846		
<b>F</b>			
Favourites Pty Ltd .....	2846		
<b>G</b>			
Gray, Friend & Long .....	2848		
<b>H</b>			
Hall & Wilcox .....	2850		
Hunts' .....	2848		
<b>I</b>			
Ingpen & Bent .....	2851		
<b>J</b>			
John F. Gunn .....	2846		
John Stewart .....	2849		
<b>L</b>			
L. Murray .....	2846		
<b>M</b>			
Margaret Jacoba Brown .....	2846		
Marwood Dale Pty Ltd .....	2846		
<b>N</b>			
N. D. Kelly & Associates .....	2847		
National Mutual Trustees Limited .....	2850		
<b>P</b>			
Peter Gardiner .....	2847		
Political Reference Service .....	2846		

## PRIVATE ADVERTISEMENTS

## VICTORIA

## Act 391—First Schedule

I, Alison Marian Allen, authorised representative of the denomination known as The Uniting Church in Australia with the consent of The Uniting Church in Australia Property Trust (Victoria) trustees of the land described in the subjoined statement of trusts and of the Reverend John Russell Maynard being the person entitled to minister in or occupy a building or buildings upon the said land, hereby apply to the Governor of the State of Victoria for leave to dispose of the said land by the means and for the purposes mentioned in the said statement of trusts and I hereby certify that the said land was promised or reserved by Order in Council on 25 January 1870, for the purpose of site for Presbyterian Church purposes.

That the only trustees of the said land resident in the State of Victoria are The Uniting Church in Australia Property Trust (Victoria) of 130 Little Collins Street, Melbourne 3000.

That the only buildings upon the said land are brick church building.

That the only person entitled to minister in or occupy the same is the abovenamed the Reverend John Russell Maynard.

Signed by the said Alison Marian Allen.

The said The Uniting Church in Australia Property Trust (Victoria) consents to this application.

The Common Seal of The Uniting Church in Australia Property Trust (Victoria) was hereto affixed in pursuance of a resolution passed at a meeting of the Members of the Trust in the presence of:

E. A. MITCHELL  
Member of the Trust  
J. R. PRESTON  
Member of the Trust  
J. R. MAYNARD

## STATEMENT OF TRUSTS

*Description of Land:* Site for Presbyterian Church purposes permanently reserved by Order in Council of 25 January 1870.

970 square metres, Township of Stanley, Parish of Stanley, County of Bogong being Crown Allotment 2 section Y.

Commencing on Stanley Road at the eastern angle of allotment 1 section Y; bounded thence by Stanley Road bearing 139°54' 3.62 metres and 118°09' 17.90 metres; by a road bearing 224°45' 47.07 metres; by a line bearing 319°54' 24.54 metres, and thence by allotment 1 bearing 49°54' 40.23 metres to the point of commencement.

*Names of Trustees:* The Uniting Church in Australia Property Trust (Victoria).

*Powers of Disposition:* Such powers of disposition including powers of sale, leave or mortgage as are given to the Trust by The Uniting Church in Australia Act No. 9021 of 1977 as amended.

*Purposes to which Proceeds of Disposition are to be applied:* To such Uniting Church in Australia purposes as shall be approved by the Standing Committee the Victorian Synod of the Uniting Church in Australia.

## VICTORIA

## Act 391—First Schedule

I, Alison Marian Laird, authorised representative of the denomination known as The Uniting Church in Australia with the consent of The Uniting Church in Australia Property Trust (Victoria) trustees of the land described in the subjoined statement of trusts and of the Reverend Henry Charles Martin being the person entitled to minister in or occupy a building or buildings upon the said land, hereby apply to the Governor of the State of Victoria for leave to dispose of the said land by the means and for the purposes mentioned in the said statement of trusts and I hereby certify that the said land was reserved by Order in Council on 7 October 1872, for the purpose of site for Wesleyan Place of Public Worship.

That the only trustees of the said land resident in the State of Victoria are The Uniting Church in Australia Property Trust (Victoria) of 130 Little Collins Street, Melbourne 3000.

The buildings upon the said land include a stone Church and weatherboard hall.

That the only person entitled to minister in or occupy the same is the abovenamed the Reverend Henry Charles Martin.

Signed by the said Alison Marian Laird.

2846 G 43 27 October 1994

Victoria Government Gazette

The said The Uniting Church in Australia Property Trust (Victoria) consents to this application.

The Common Seal of The Uniting Church in Australia Property Trust (Victoria) was hereto affixed in pursuance of a resolution passed at a meeting of the Members of the Trust in the presence of:

E. A. MITCHELL  
Member of the Trust  
N. C. BOMFORD  
Member of the Trust  
HENRY CHARLES MARTIN

#### STATEMENT OF TRUSTS

*Description of Land:* Site for Wesleyan Place of Public Worship permanently reserved by Order in Council of 7 October 1872.

4049 square metres, Parish of Glendaruel, County of Talbot being Allotment M, Section 9B.

Commencing at the eastern angle of allotment 7 section 9B; bounded thence by roads bearing 153°22' 65.98 metres and 243°22' 61.36 metres; by allotments 5 and 6 bearing 333°22' 65.98 metres and thence by allotment 7 bearing 63°22' 61.36 metres to the point of commencement.

*Names of Trustees:* The Uniting Church in Australia Property Trust (Victoria).

*Powers of Disposition:* Such powers of disposition including powers of sale, lease or mortgage as are given to the Trustee by The Uniting Church in Australia Act No. 9021 of 1977 as amended.

*Purposes to which Proceeds of Disposition are to be applied:* To such Uniting Church in Australia purposes as shall be approved by the Resources Commission of the Victorian Synod of the Uniting Church in Australia.

#### POLITICAL REFERENCE SERVICE

For a complimentary copy of PRS' VICTORIA BILL TRACKER which summarises progress of all State legislation—and details of PRS' comprehensive and same day coverage of the Victorian Parliamentary and political scene—contact our office phone (03) 654 8177 fax (03) 654 8902.

Take notice that the partnership formerly conducted by Barbara Ann Turner and Margaret Jacoba Brown conducted at Shop 3, Room 14, Vanity Court Arcade, 239–253 Lonsdale Street,

Dandenong and known as "Vanity Court Deli" has now been dissolved, effective 30 September 1994. Barbara Ann Turner will continue to operate the business in her sole name.

Take notice that the partnership formerly conducted by Favourites Pty Ltd and Marwood Dale Pty Ltd conducted at 14 Luxton Road, South Yarra and known as Ardmillo Post has now been dissolved, effective from 1 November 1993.

Marwood Dale Pty Ltd will continue to operate the business known as Ardmillo Post in its own right.

#### DISSOLUTION OF PARTNERSHIP

'Dirbyh Pastoral Company' of 15 Bundoora Road, Box Hill North 3129.

Partnership between Mr L. Murray and Mr E. Fankhauser dissolved on 15 August 1993 due to death of partner Fankhauser.

Nature of business: farming.

Notice is hereby given that the partnership previously subsisting between John F. Gunn and Chris J. Dunmall, carrying on business in electrical contracting, communications repairs and sales at 222–223 Station Street, Edithvale, under the style or firm of C. J. Communications has been dissolved as from 18 March 1994.

Dated 19 March 1994

JOHN FRANCIS GUNN  
CHRIS JOHN DUNMALL

#### NOTICE OF ORDER OF THE SUPREME COURT OF VICTORIA

Take notice that on 23 September 1994, Mr Justice Hayne of the Supreme Court of Victoria made an order confirming the reduction of capital resolved upon by a special resolution of Adval Creative Printing (Vic) Pty Ltd (the "Company") which was duly passed on 2 August 1994 at an extraordinary general meeting of the Company as follows:

"1. In accordance with the Articles of Association of the Company, and subject to confirmation by the Supreme Court of Victoria, the issued share capital of the Company be reduced from \$2,000,004, consisting of 2,000,004 fully paid ordinary shares of \$1 each,

to \$100,000 consisting of 100,000 fully paid ordinary shares of \$1 each, and that the reduction be effected by:

- (a) the return to Frank Malerba, Norman Gengoult-Smith and Terrence Sullivan jointly as trustees of the Adval Vic Trust (the "Trust") of \$1,900,004 in respect of paid up capital on the shareholding of 2,000,000 fully paid ordinary shares held in the Company by the Trust; and
- (b) the cancellation of 1,900,004 fully paid ordinary shares held in the Company by the Trust.

2. The reduction of share capital take effect from 2 August 1994.

3. There be no reduction of the authorised capital of the Company."

A certified copy of the resolution and an office copy of the Order of the Supreme Court were lodged with the Australian Securities Commission on 6 October 1994.

By Order

TERRENCE SULLIVAN  
Adval Creative Printing (Vic) Pty Ltd

Creditors, next of kin and others having claims against the estate of George Temple, late of 59-63 Harris Gully Road, Warrandyte in the State of Victoria, retired, deceased, who died on 13 August 1994, are required to send particulars of the claims to the executrix Jacqueline Anne Law, care of the undermentioned solicitor by 31 December 1994, after which date she will distribute the estate of the deceased having regard only to the claims of which she then has notice.

PETER GARDINER, solicitor, Office 1, 2 Colin Avenue, Warrandyte

MARGARET SCHOFIELD, late of 136 The Avenue, Coburg in the State of Victoria, retired, deceased

Creditors, next of kin and all other persons having claims against the estate of the said deceased are required by Jenifer Alicia Butterworth of 23 Natasha Close, Greensborough, Victoria, district nurse, Aileen Maree Joynson of Unit 10, 20 Cooper Street, Preston, Victoria, teacher and Rosalind Berry of Lot 1762 Milkwood Street, Kununurra, Western Australia, teacher, the executrices of the estate

of the said deceased to send particulars of such claims to them care of the undermentioned solicitors on or before 21 December 1994, after which date they will distribute the estate having regard only to the claims of which they then have notice.

RYAN MACKEY & McCLELLAND,  
solicitors, 65 Main Street, Greensborough

Creditors, next of kin and others having claims in respect of the estate of Elinor Carey, late of Unit 3, 7 Arranmore Avenue, Black Rock, deceased, who died on 8 September 1994, are required by the executrix nominated in the deceased's last will and testament dated 26 August 1994, namely Maureen Cranston Kohlman of 545 Balcombe Road, Black Rock, who is applying to the Supreme Court for a grant of probate of the said last will and testament to send particulars of such claims to the solicitors acting for the said executrix namely N. D. Kelly and Associates, 437 Centre Road, Bentleigh by 27 December 1994, after which date the said executrix may convey or distribute the assets of the deceased, having regard only to claims of which she or her solicitors then have notice.

Dated 17 October 1994

N. D. KELLY & ASSOCIATES, solicitors,  
437 Centre Road, Bentleigh

Creditors, next of kin and others having claims in respect of the estate of Cyril Desmond Bainbridge, late of Unit 1, 23 Albert Street, Traralgon, retired, deceased, who died on 19 September 1994, are required by Peter Barry Bainbridge of 6 Bernadette Court, Traralgon, manager, the sole executor of the will of the deceased to send particulars of their claims to him care of the undermentioned solicitors by 29 December 1994, after which date he will convey or distribute the assets having regard only to the claims of which he then has notice.

DAVINE FITZPATRICK KIDDELL PTY.,  
barristers and solicitors, 101 Hotham Street,  
Traralgon

ALLAN NOEL BLACKER, formerly of 3 Logan Street, Warragul but late of 61 Scenic Road, Warragul, Victoria, retired deceased

Creditors, next of kin and others having claims in respect to the estate of the deceased who died on 23 July 1994, are required by the trustee Verna Coral Blacker, to send particulars

of their claims to her care of the undersigned solicitors by 24 December 1994, after which date the trustee may convey or distribute the assets having regard only to the claims of which she then has notice.

GRAY, FRIEND & LONG, solicitors, Warragul

Creditors, next of kin and others having claims in respect of the estate of Mary Josephine McCormick, late of Unit 5, 248 Wattletree Road, Malvern, spinster, deceased, who died on 19 June 1994, are required to send particulars of their claims to Brenda Margaret Strugnell, the executrix care of the undermentioned solicitors by 25 December 1994, after which date the executrix will distribute the assets having regard only to the claims of which she then has notice.

HUNTS', solicitors, 358 Lonsdale Street, Melbourne

DORIS WINIFRED ELVIN, late of "Kensworth Cottage", Scotsgate Way, Berwick, gentlewoman deceased

Creditors, next of kin and others having claims in respect of the estate of the deceased who died on 28 June 1994, are required by the personal representative Harry Meares Hearn of 114 William Street, Melbourne to send particulars to him care of the undermentioned solicitors by 30 December 1994, after which date the personal representative may convey or distribute the assets having regard only to the claims of which he then has notice.

AITKEN WALKER & STRACHAN, solicitors, 114 William Street, Melbourne

ELSIE ALICE RANK, late of 33 Bronte Street, Rosanna, widow, deceased

Creditors, next of kin and others having claims in respect of the estate of the deceased who died on 5 August 1994, are required by the personal representatives Beverley Anne Buckton and Robert Buckton to send particulars to them care of the undermentioned solicitors by 30 December 1994, after which date the personal representatives may convey or distribute the assets having regard only to the claims of which they then have notice.

AITKEN WALKER & STRACHAN, solicitors, 114 William Street, Melbourne

Creditors, next of kin and others having claims in respect of the estate of Auster Bernard O'Dowd, late of Bethlehem Home for the Aged, Taylor Street, Golden Square, Victoria, deceased, who died on 21 August 1994, are required by the trustee to send particulars of their claims to the trustee care of the undermentioned solicitors by 13 January 1995, after which date the trustee may convey or distribute the assets having regard only to the claims of which the trustee then has notice.

BECK SHEAHAN QUINN & KIRKHAM, 110 Pall Mall, Bendigo

Creditors, next of kin or others having claims in respect of the estate of Jean Hamilton Allen, late of Woodend Road, Romsey, widow, deceased, who died on 31 August 1994, are to send particulars of their claims to the executor care of the undermentioned solicitors by 31 December 1994, after which date the executor will distribute the assets having regard only to the claims of which the executor then has notice.

STILL & CO., solicitors, 32 Sydney Street, Kilmore

RUBY WALKER, formerly of 41a Rubens Grove, Canterbury, Victoria, late of Olive Miller Nursing Home, 10 Warner Street, Malvern, Victoria, spinster, deceased

Creditors, next of kin and others having claims in respect of the estate of the abovenamed deceased who died on 14 July 1994, are required by the executors John Stuart Walker of 8 Balfour Street, Toorak, Victoria, retailer and Jean Willis Ingham of 77 Kooyongkoot Road, Hawthorn, Victoria, home duties, to send particulars to the executors by 31 December 1994, after which date the executors intend to convey or distribute the assets of the estate having regard only to the claims of which the executors may have notice.

WISEWOULDS, solicitors, 459 Collins Street, Melbourne

ROWLAND RICHARDSON COOKE, late of 14 Dunlop Street, Kerang in the State of Victoria, retired, deceased

Creditors, next of kin and all other persons having claims against the estate of the said deceased are required by Margaret Ann Mertens of 47 Campbell Street, Frankston, Victoria, home duties and Robert Dudley Gordon Cooke of 6 Rulawala Place, Gympie in the State of New South Wales, manager the executors of the

estate of the said deceased to send particulars of such claims to them in care of the undermentioned solicitors on or before 21 December 1994, after which date they will distribute the assets having regard only of the claims to which they then have notice.

BASILE & CO., barristers and solicitors, 46 Wellington Street, Kerang, Victoria

Creditors, next of kin and others having claims in respect of the will of Llewellyn Nolan, late of 9 The Ridgeway, Kensington, retired, deceased, who died on 13 September 1994, are requested to send particulars of their claims to the executors Winifred Caroline Nolan and Peter Llewellyn Nolan, care of the undermentioned solicitor by 29 December 1994, after which date they will distribute the assets having regard only as to the claims of which they then have notice.

JOHN STEWART, solicitor, 290 Racecourse Road, Newmarket

Creditors, next of kin and others having claims in respect of the estate of Erica Waysman, late of 132 Kooyong Road, Caulfield, widow, deceased, who died on 25 June 1994, are required by the administrator Harry Waysman of 44 Scott Street, Caulfield South, Victoria, pharmacist, to send particulars of their claims to him at the abovementioned address by 28 December 1994, after which date he will distribute the assets having regard only to the claims of which he then has notice.

SYDNEY ERLICH, solicitor, 15 Lumeah Road, Caulfield North

Creditors, next of kin and others having claims in respect of the estate of Louisa Mary Bond, late of Unit 37, Heartherlea Flats, Koroit Street, Warrnambool, home duties, deceased, who died on 30 July 1994, are required by the trustee to send particulars of their claims to the trustee care of the undermentioned solicitors by 13 January 1995, after which date the trustee may convey or distribute the assets having regard only to the claims of which the trustee then has notice.

BECK SHEAHAN QUINN & KIRKHAM, 110 Pall Mall, Bendigo

Creditors, next of kin and others having claims in respect of the estate of Douglas Kent Watts, late of 320 Huntingdale Road, Chadstone, retired, deceased, who died on 17 August 1994, are required by the executor

Graeme Clive Milner of 98 Martins Lane, Viewbank, sales manager, to send particulars of their claim to the said executor care of the undermentioned solicitor by 13 January 1995, after which date the said executor will distribute the assets of the deceased having regard only to the claims of which he then shall have notice.

B. J. WILLIAMS LL.B., solicitor, 106 Lower Plenty Road, Rosanna

HARRY CHRISTENSEN, retired sheet metal worker, late of 313 Punt Road, Prahran in the State of Victoria

Creditors, next of kin and others having claims in respect of the estate of the deceased, who died on 12 August 1994, are required by Harry Christensen to send particulars of their claims to his solicitors Brian Ward & Partners, 121 Burwood Highway, Burwood in the State of Victoria by 28 December 1994, after which date he will convey or distribute the assets having regard only to the claims on which he then has notice.

BENI ALBERTA O'NEILL, late of 30 Hodgson Street, Kew, Victoria, widow, deceased

Creditors, next of kin and others having claims in respect of the estate of the deceased, who died on 18 June 1994, are required by the trustees Hugh Andrew O'Neill of 519 Dryburgh Street, North Melbourne, Victoria, architect and Katharine Margaret Davies of 35 Kipling Avenue, Mooroolbark, Victoria, married woman, to send particulars to them by 5 January 1995, after which date the trustees may convey or distribute the assets, having regard only to the claims of which they then have notice.

ALAN C. McQUILLAN, solicitor, 39 Wellington Street, Windsor

Creditors, next of kin and others having claims in respect of the estate of Ernest Henry Guppy, late of 49 Mountainview Road, Montmorency, retired public servant, deceased, who died on 27 March 1994, are to send particulars of their claims to The Equity Trustees Executors and Agency Company Limited of 472 Bourke Street, Melbourne by 24 December 1994, after which date it will distribute the assets having regard only to the claims of which it then has notice.

2850 G 43 27 October 1994

*Victoria Government Gazette*

ANDREW KUN, late of 134-138 Balaclava Road, North Caulfield, Victoria, retired, deceased

Creditors, next of kin and others having claims in respect of the estate of the abovenamed deceased who died on 23 May 1994, are required by the executor Professor Gabriel Andrew Kune of 41 Power Street, Toorak, Victoria, Emeritus professor, to send particulars to the executor by 31 December 1994, after which date the executor intends to convey or distribute the assets of the estate having regard only to the claims of which the executor may have notice.

WISEWOULDS, solicitors, 459 Collins Street, Melbourne

Creditors, next of kin and others having claims in respect of the estate of Mary Alice Maud Smith, late of 3/69 Ashburn Grove, Ashburton in the State of Victoria, who died on 30 July 1994, are required to send particulars of such claims to the executor Perpetual Trustees Victoria Limited of 50 Queen Street, Melbourne, Victoria by 28 December 1994, after which date the said company may convey or distribute the assets having regard only to the claims of which it then has notice.

SLATER & GORDON, solicitors, 562 Little Bourke Street, Melbourne

ALBERT HARTLEY MAGGS, late of 1/284 Williams Road, Toorak, Victoria, investor, deceased

Creditors, next of kin and others having claims in respect of the estate of the deceased, who died on 8 June 1994, are required by ANZ Executors and Trustee Company Limited (ACN 006 132 332) of 530 Collins Street, Melbourne, Victoria to send particulars of their claims to the said company by 2 January 1995, after which date it will convey or distribute the assets having regard only to the claims of which the company then has notice.

CHAMBERS WESTGARTH, solicitors, Bourke Place, 600 Bourke Street, Melbourne, Victoria

Creditors, next of kin and others having claims in respect of the estate of Joseph Henry Love, late of Unit 144, 49 Union Street, Windsor in the State of Victoria, retired, deceased, who died on 3 August 1994, are required to send particulars of such claims to the executor National Mutual Trustees Limited

at its registered office at 65 Southbank Boulevard, South Melbourne by 30 December 1994, after which date the executor will distribute the estate having regard only to the claims of which it then has notice.

NANCY CHENG YING YAP LIM, late of 18 Nott Street, Balwyn in the State of Victoria, widow, deceased

Creditors, next of kin and others having claims in respect of the estate of the deceased, who died on 1 August 1994, are required by the trustee, Anthony Todaro, solicitor of 600 Bourke Street, Melbourne and Michael William Caraher, solicitor of 648 Nepean Highway, Frankston in the said State to send particulars to them care of Hall and Wilcox, 600 Bourke Street, Melbourne by 15 January 1995, after which date the trustee may convey or distribute the assets having regard only to the claims of which the trustee then has notice.

HALL & WILCOX, solicitors, Level 19, Bourke Place, 600 Bourke Street, Melbourne

Creditors, next of kin and other persons having claims against the estate of Marie Eulalie Dowd, also known as Gennath, late of 90 Chomley Street, Prahran in the State of Victoria, widow, deceased, who died on 12 September 1994, are required to send particulars of their claims to the executrix Renate Gennath, care of the undermentioned solicitors by 18 November 1994, after which date the executrix will distribute the assets having regard only for the claims of which she then has had notice.

SOUTHALL PARTNERS, solicitors, 12A Howitt Street, South Yarra

Creditors, next of kin and others having claims in respect of the estate of Andreas Hambli Tilliros, late of 31 Lyon Street, Essendon, pensioner, deceased, who died on 8 August 1994, are required by Colin John Daniels of 20 Russell Street, Essendon to send particulars of their claim to the said Colin John Daniels by 28 December 1994, after which date they will convey or distribute the assets having had regard only to the claims of which they then have notice.

AKEHURST, FRIEND & ALLAWAY, solicitors, Suite 1102, 10-16 Queen Street, Melbourne



Creditors, next of kin and others having claims in respect of the estate of Marjorie Veronica Gliddon, late of 150 Settlement Road, Cowes, widow, deceased, who died on 2 March 1994, are required by Graeme William Gliddon of 21 Summit Drive, Launceston and Averil Joyce Cadogan of Hunters Road, Benalla to send particulars of their claim to the said Averil Joyce Cadogan, care of PO Box 433, Benalla 3672 by 28 December 1994, after which date they will convey or distribute the assets having had regard only to the claims of which they then have notice.

AKEHURST, FRIEND & ALLAWAY, solicitors, Suite 1102, 10-16 Queen Street, Melbourne

PATRICIA DOREEN MACKKEY, also known as Catherine Mackey, late of 38 Belmont Avenue, Kew, Victoria, spinster, deceased

Creditors, next of kin and others having claims in respect of the estate of the deceased, who died on or about 29 July 1994, are required by the personal representatives, David Brian Mackey of 8 Reid Street, Mission Beach, North Queensland and Kenneth David James Barry of 385 Bourke Street, Melbourne to send particulars to them care of the below mentioned solicitors by 27 December 1994, after which date the personal representatives may convey or distribute the assets having regard only to the claims of which they then have notice.

SLY & WEIGALL, solicitors, 385 Bourke Street, Melbourne

RUBY OLGA KING, late of Montefiore Homes, 619 St. Kilda Road, Prahran, Victoria, widow, deceased

Creditors, next of kin and others having claims in respect of the estate of the abovenamed deceased, who died on 20 August 1994, are required by the executrix Elizabeth Ann Nissen of 739 Orrong Road, Toorak, Victoria to send particulars to the executrix by 29 December 1994, after which date the executrix intends to convey or distribute the assets of the estate having regard only to the claims of which the executrix may have notice

WISEWOULDS, solicitors, 459 Collins Street, Melbourne

Creditors, next of kin and others having claims in respect of the estate of James Alexander McManus, late of Unit 3/17 Avoca Street, South Yarra, retired ships master in the

State of Victoria, deceased, who died on 1 September 1994, are to send particulars of their claims to the executor Trust Company of Australia Ltd care of the undersigned solicitors by 6 January 1995, after which date the executor will distribute the assets having regard only to the claims of which it then has notice.

COADYS, solicitors, 299 Bridge Road, Richmond

JOSEPH LAWLOR, late of 90 Gertrude Street, Geelong West, life insurance agent, deceased

Creditors, next of kin and all persons having claims against the estate of the deceased who died on 13 October 1994, are required by the executors Lorraine Rose Secen and Andrew Roland Hill to send particulars to them care of Birdsey, Dedman & Bartlett of 166a Ryrie Street, Geelong, solicitors by 4 January 1995, after which date they may distribute the assets having regard only to the claims of which they then have notice.

Dated 21 October 1994

BIRDSEY, DEDMAN & BARTLETT, solicitors, 166a Ryrie Street, Geelong

ANN-MARITA GILMORE, late of 74 Forest Road, Lara in the State of Victoria, home duties, deceased

Creditors, next of kin and others having claims in respect of the estate of the abovenamed deceased, who died on 21 June 1994, are required by the trustees Maxwell Bartley Kinder of "Kiora Flats" St. Kilda Road, Melbourne in the said State and David Julian Kinder of 369 Cotham Road, Kew, aforesaid to send particulars of their claims to the trustees care of the undermentioned solicitors by 31 January 1995, after which date the trustees may convey or distribute the assets having regard only to the claims of which they then have notice.

INGPEN & BENT, solicitors, 95 Yarra Street, Geelong

The County Court of the State of Victoria  
SALE BY THE SHERIFF

On 1 December 1994 at 11.00 a.m. at the Sheriff's Office, 150 Welsford Street, Shepparton (unless process be stayed or satisfied).

All the estate and interest (if any) of Christine Maryanne Linssen of 23 White Street, Euroa as shown on Certificate of Title as Christine Mary Peel, joint proprietor with Philip Arthur Peel of

2852 G 43 27 October 1994

an estate in fee simple in the land described on Certificate of Title Volume 8211 Folio 965 upon which is erected a home known as 23 White Street, Euroa.

Registered Mortgage No. N287102B affects the said estate and interest.

Terms—Cash only

K. GRIFFIN  
Senior Sheriff's Officer

---

The Supreme Court of the State of Victoria  
SALE BY THE SHERIFF

On 1 December 1994 at 2.30 p.m. at the Sheriff's Office, 8-20 King Street, Oakleigh (unless process be stayed or satisfied).

All the estate and interest (if any) of Victor Colin Lakelin of 25 Bareena Drive, Mt. Eliza proprietor of an estate in fee simple in Unit 325 on Strata Plan 1578 and being the whole of the land described on Certificate of Title Volume 8807 Folio 847. This unit is an accessory car park situated on the upper basement level one at 201 Spring Street, Melbourne.

Terms—Cash only

K. GRIFFIN  
Senior Sheriff's Officer

---

The Supreme Court of the State of Victoria  
SALE BY THE SHERIFF

On 1 December 1994 at 11.00 a.m. at the Sheriff's Office, State Government Offices, 3rd Floor, Malop Street, Geelong (unless process be stayed or satisfied).

All the estate and interest (if any) of Geoffrey Robert Lumb of 65 Skene Street, Newton registered as a tenant in common in equal shares with Renate Biruta Lumb of an estate in fee simple in the land described on Certificate of Title Volume 7484 Folio 022 upon which is erected a residential dwelling known as 100 Pakington Street, West Geelong.

Registered Mortgage No. T124554R affects the said estate and interest.

Terms—Cash only

K. GRIFFIN  
Senior Sheriff's Officer

---

The County Court of the State of Victoria  
SALE BY THE SHERIFF

On 1 December 1994 at 2.30 p.m. at the Sheriff's Office, 8-20 King Street, Oakleigh (unless process be stayed or satisfied).

*Victoria Government Gazette*

All the estate and interest (if any) of James Michael Reid of 27 Fenwick Street, Thornbury registered as proprietor of an estate in fee simple in the land described on Certificate of Title Volume 3683 Folio 532 upon which is erected a dwelling known as 27 Fenwick Street, Thornbury.

Registered Mortgage No. S200750L affects the said estate and interest.

Terms—Cash only

K. GRIFFIN  
Senior Sheriff's Officer

---

The Supreme Court of the State of Victoria  
SALE BY THE SHERIFF

On 1 December 1994 at 2.30 p.m. at the Sheriff's Office, 8-20 King Street, Oakleigh (unless process be stayed or satisfied).

All the estate and interest (if any) of Graham Binns of 17 Tiverton Drive, Mulgrave as shown on Certificate of Title as Graham Peter Binns joint proprietor with Noela Faye Binns of an estate in fee simple in the land described on Certificate of Title Volume 8765 Folio 123, upon which is erected a residence known as 17 Tiverton Drive, Mulgrave.

Registered Mortgage No. L909110K and the covenant contained in Transfer No. D454918 affect the said estate and interest.

Terms—Cash only

K. GRIFFIN  
Senior Sheriff's Officer

---

The County Court of the State of Victoria  
SALE BY THE SHERIFF

On 17 November 1994 at 2.30 p.m. at the Sheriff's Office, 8-20 King Street, Oakleigh (unless process be stayed or satisfied).

All the estate and interest (if any) of Halina Krygier of 50 Essex Road, Leyton, E10, London, England, proprietor of an estate in fee simple in the land described on Certificate of Title Volume 8564 Folio 893 upon which is erected a home known as 34 Sharon Road, Springvale South.

Registered Mortgage No. M852427X and Caveat No. S897178S affects the said estate and interest.

Terms—Cash only

K. GRIFFIN  
Senior Sheriff's Officer

## Unclaimed Moneys Act 1962

## Register of Unclaimed Moneys held by the—

<i>Name of Owner on Books and Last Known Address</i>	<i>Total Amount Due to Owner</i>	<i>Description of Unclaimed Money</i>	<i>Date when Amount first became Payable</i>
\$			
G. E. PHILLIPS & SON PTY LTD			
Stockman, Michael, 15/38 Burnley St, Richmond	240.00	Bond	
Sammut, Norman, 2/249 Burnley St, Richmond	168.00	"	
Ahmedoff, Sabri and Vildan, 5/45 Cameron St, Richmond	213.33	"	
Rome, Annette, 45 Charles St, Prahran	164.00	"	
Nguyen, A, 2/6 Davis St, Richmond	212.70	"	
Davies, Stephen, 9/75 Edinburgh St, Richmond	210.00	"	
Lambert, L L, 14 Farmer St, Richmond	101.94	"	
Yunis, Raja, 7 Fraser St, Richmond	180.91	"	
Fouad, M I and B, 5/71 Lord St, Richmond	175.33	"	
Sipoon, T, 10/38 Burnley St, Richmond 94190	225.28	"	

**PROCLAMATIONS**

**Australian Grand Prix Act 1994**

I, Sir John McIntosh Young, Administrator of Victoria, acting with the advice of the Executive Council and under section 2 (2) of the **Australian Grand Prix Act 1994** fix 28 October 1994 as the day on which Parts 2, 3, 4 and 5 of the Act come into operation.

Given under my hand and the seal of Victoria on 25 October 1994

(L.S.) J. McI. YOUNG  
By His Excellency's Command  
PAT McNAMARA  
Minister for Tourism

No. 67/1994 This Act comes into operation on the day on which it receives the Royal Assent.

No. 68/1994 (1) Part 1 comes into operation on the day on which this Act receives the Royal Assent.

(2) Subject to sub-section (3), the remaining provisions of this Act come into operation on a day or days to be proclaimed.

(3) If a provision referred to in sub-section (2) does not come into operation within the period of 12 months beginning on, and including, the day on which this Act receives the Royal Assent, it comes into operation on the first day after the end of that period.

**ACTS OF PARLIAMENT**  
Proclamation

I, Sir John McIntosh Young, Administrator of Victoria declare that I have today assented in Her Majesty's name to the following Bills:

No. 66/1994 **Appropriation (1994-95, No. 1) Act 1994.**

No. 67/1994 **Appropriation (Parliament 1994-95, No. 1) Act 1994.**

No. 68/1994 **Australian Grand Prix Act 1994.**

No. 69/1994 **Dentists (Amendment) Act 1994.**

No. 70/1994 **Emerald Tourist Railway (Amendment) Act 1994.**

No. 71/1994 **Property Law (Amendment) Act 1994.**

No. 72/1994 **Royal Agriculture Showgrounds (Amendment) Act 1994.**

Given under my hand and the seal of Victoria at Melbourne on 25 October 1994

(L.S.) J. McI. YOUNG  
By His Excellency's Command  
JEFF KENNETT  
Premier

No. 69/1994 (1) Section 1 and this section come into operation on the day on which this Act receives the Royal Assent.

(2) Subject to sub-section (3), the remaining provisions of this Act come into operation on a day or days to be proclaimed.

(3) If a provision referred to in sub-section (2) does not come into operation within the period of 6 months beginning on, and including, the day on which this Act receives the Royal Assent, it comes into operation on the first day after the end of that period.

No. 70/1994 This Act comes into operation on the day on which it receives the Royal Assent.

No. 71/1994 This Act comes into operation on the day on which it receives the Royal Assent.

No. 72/1994 (1) Section 1 and this section come into operation on the day on which this Act receives the Royal Assent.

(2) Subject to sub-section (3), the remaining provisions of this Act come into operation on a day to be proclaimed.

(3) If the provisions referred to in sub-section (2) do not come into operation within the period of 12 months beginning on, and including, the day on which this Act receives the Royal Assent, they come into operation on the first day after the end of that period.

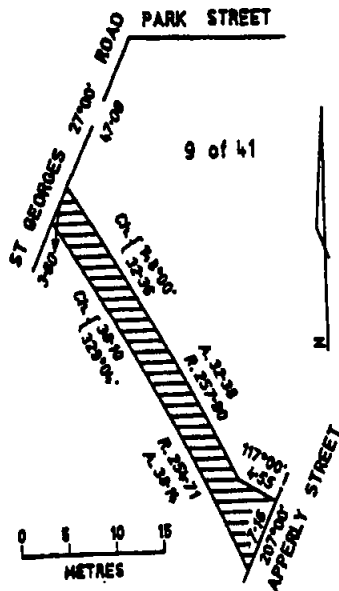
No. 66/1994 This Act comes into operation on the day on which it receives the Royal Assent.

**Land Act 1958  
PROCLAMATION OF ROADS**

I, Sir John McIntosh Young, Administrator of Victoria acting with the advice of the Executive Council and under section 25 (3) (c) of the Land Act 1958 proclaim as roads the following lands:

**MUNICIPAL DISTRICT OF THE CITY  
OF YARRA**

**NORTH FITZROY**—The land at North Fitzroy, Parish of Jika Jika as indicated by hatching on plan hereunder—F 99(2)) (18/94/079).



**MUNICIPAL DISTRICT OF THE SHIRE  
OF ALBERTON**

**YARRAM YARRAM**—Crown Allotment 50G, Parish of Yarram Yarram as shown on Certified Plan No. 113270 lodged in the Central Plan Office—(GH 1276).

Given under my hand and the seal of Victoria on 25 October 1994

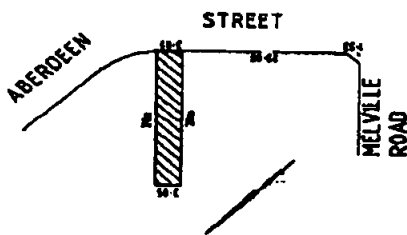
(L.S.) J. McI. YOUNG  
By His Excellency's Command

M. A. BIRRELL  
Minister for Conservation and Environment

**GOVERNMENT AND OUTER BUDGET SECTOR  
AGENCIES NOTICES**

**MORELAND CITY COUNCIL  
Road Discontinuance**

That the Moreland City Council at its Ordinary Meeting held on 17 October 1994, formed the opinion that the road shown on the plan below is not reasonably required as a road for public use and resolved to discontinue the road, and having advertised and served notices regarding the proposed discontinuance and there being no submissions made under section 223 of the **Local Government Act 1989**, orders that the said part of the road, situated at the rear of Nos 84 and 94 Melville Road and adjacent to No. 1 Aberdeen Street, Pascoe Vale South, be discontinued pursuant to Schedule 10, Clause 3 (a), of section 206 of the **Local Government Act 1989**, and the land of the discontinued road vest in the Council pursuant to section 207B of the said Act and be sold by Private Treaty to the owners of the land abutting the road.

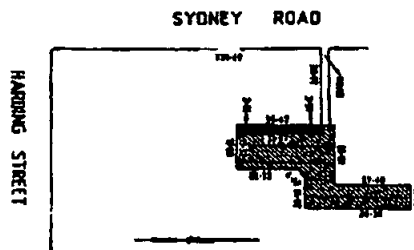


PETER JOHNSTONE  
Chief Executive Officer

**MORELAND CITY COUNCIL  
Road Discontinuance**

That the Moreland City Council at its Ordinary Meeting held on 17 October 1994, formed the opinion that the road shown on the plan below is not reasonably required as a road for public use and resolved to discontinue the road, and having advertised and served notices regarding the proposed discontinuance and there being no submissions made under section 223 of the **Local Government Act 1989**, orders that the said part of the road situated in Russell Street and at the rear of Nos 436-446 Sydney Road, Coburg, be discontinued pursuant to Schedule

10, Clause 3 (a), of section 206 of the **Local Government Act 1989**, and the land of the discontinued road vest in the council pursuant to section 207B of the said Act, and the part shown hatched on the plan and situated in Russell Street be retained by the Council for Municipal Purposes, and the part shown cross-hatched on the plan, rear of 436-446 Sydney Road, be sold by Private Treaty to the owners of the land abutting the road.



PETER JOHNSTONE  
Chief Executive Officer

**MORELAND CITY COUNCIL  
Roads Discontinuance**

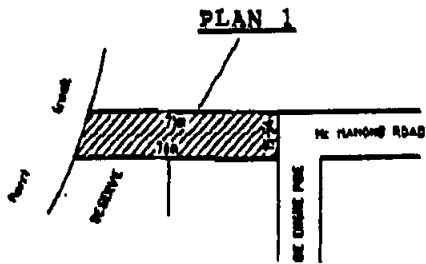
That the Moreland City Council at its Ordinary Meeting held on 17 October 1994, formed the opinion that the roads shown on the plans below are not reasonably required as roads for public use and resolved to discontinue the roads, and having advertised and served notices regarding the proposed discontinuance and there being no submissions made under section 223 of the **Local Government Act 1989**, orders that the said part of the roads—

1. Road known as section of McMahons Road, Coburg,
2. Road contained within Mailer Reserve in Willow Grove and off Linda Street, Coburg,
3. Road known as section of Bakers Road, Coburg,

be discontinued pursuant to Schedule 10, Clause 3 (a), of section 206 of the **Local Government Act 1989**, and the land of the

discontinued roads vest in the Council pursuant to section 207B of the said Act and be retained by the Council for Municipal Purposes.

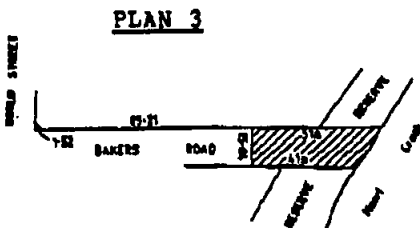
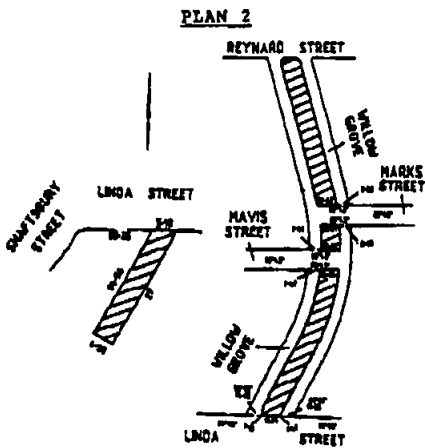
provisions of the Local Government Act 1989. The purpose and general purport of Local Law No. 5 is "to ensure a reasonable standard of hygiene, sanitation and safety for people living in Residential Accommodation not covered by Act or Regulation—to minimise the risk of airborne and other communicable disease to people living in Residential Accommodation. The purpose and general purport of the amendment is:



- (a) To authorise the Shire Health Officer, or other persons as may be appointed by Council, to enforce the provisions of Local Law No. 5;
- (b) To empower the Shire Health Officer to register premises and issue certificates of registration and notices of compliance;
- (c) To enable Council to exercise its discretion in regard to application for registration of premises.

Copies of the proposed amendment can be obtained by any person from the Shire Office, High Street, Maldon during office hours. Any person affected by the proposed amendment may make a submission relating to the proposed amendment. Council, or a special committee appointed by Council, will consider submissions lodged in accordance with section 223 of the Local Government Act 1989.

R. T. WALSH  
Acting Chief Executive Officer



PETER JOHNSTONE  
Chief Executive Officer

**SHIRE OF MALDON**  
Local Law No. 5 (Amendment)

Notice is hereby given that the Council of the Shire of Maldon proposes to make an amendment to its Local Law No. 5, under the

**Planning and Environment Act 1987**  
**HORSHAM PLANNING SCHEME—LOCAL SECTION**

Notice of Amendment to a Planning Scheme  
Amendment L53

The City of Horsham has prepared Amendment L53 to the Horsham Planning Scheme.

The amendment proposes to rezone 3300 m<sup>2</sup> of land from Rural A to Residential B, land fronting Robinson Street, and south of Arnott Street, Horsham (Coughlin Park).

The amendment can be inspected at the Horsham City Council Offices, Roberts Avenue, Horsham; Department of Planning and Development, State Offices, corner Mair and Doveton Streets, Ballarat and the Department of Planning and Development, Olderfleet Buildings, 477 Collins Street, Melbourne.

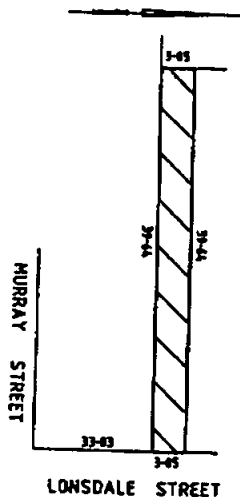
2858 G 43 27 October 1994

Submissions about this amendment must be sent to Horsham City Council, PO Box 511, Horsham 3402 by 28 November 1994.

A. W. FISCHER  
Director, Technical Services

**MORELAND CITY COUNCIL**  
Road Discontinuance

That the Moreland City Council at its Ordinary Meeting held on 19 September 1994, formed the opinion that the road shown on the plan below is not reasonably required as a road for public use and resolved to discontinue the road, and having advertised and served notices regarding the proposed discontinuance and there being no submissions made under section 223 of the **Local Government Act 1989**, orders that the said part of the road situated at the rear of Nos 58-62 Murray Street and adjacent to No. 1 Lonsdale Street, Coburg, be discontinued pursuant to Schedule 10, Clause 3 (a) of section 206 of the **Local Government Act 1989**, and the land of the discontinued road vest in the Council pursuant to section 207B of the said Act and be sold by private treaty to the owners of the land abutting the road.



PETER JOHNSTONE  
Chief Executive Officer

*Victoria Government Gazette*

**SHIRE OF BULLA**  
Local Law 12  
Health Services

Notice is hereby given that the Shire of Bulla at its ordinary meeting held on 17 October 1994, made a Local Law entitled Health Services.

The purposes of the Local Law are to:

- (a) encourage improved standards of food hygiene; and
- (b) prescribe food handling training requirements for specific individuals.

This Local Law came into operation on 17 October 1994.

A copy of the Local Law may be inspected at or obtained from either the Municipal Administration Centre, 36 Macedon Street, Sunbury or the Craigieburn Branch Office, Craigieburn Road West, Craigieburn.

JOHN W. WATSON  
Chief Executive Officer

**SHIRE OF BULLA**  
Local Law No. 13  
Environmental Health

(Open Air Burning and Incinerators)

Notice is hereby given that the Shire of Bulla at its ordinary meeting held on 17 October 1994, made a Local Law entitled Environmental Health (Open air burning and incinerators).

The purposes of the Local Law are to:

- (a) prevent the outbreak of fire;
- (b) prevent and abate nuisances;
- (c) prohibit or regulate the lighting of fires in the open air;
- (d) prohibit or regulate the lighting of fires in incinerators;
- (e) provide for environmental control, protection and conservation; and
- (f) minimise the incidence of airborne particle pollution.

This Local Law came into operation on 17 October 1994.

A copy of the Local Law may be inspected at or obtained from either the Municipal Administration Centre, 36 Macedon Street, Sunbury or the Craigieburn Branch Office, Craigieburn Road West, Craigieburn.

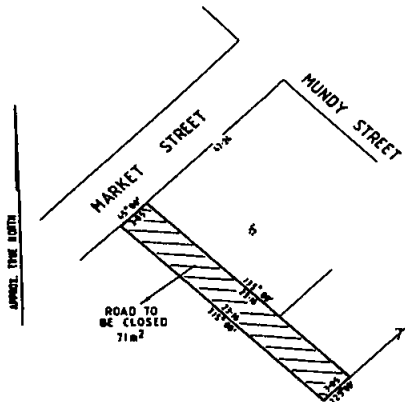
JOHN W. WATSON  
Chief Executive Officer



**CITY OF GREATER BENDIGO—BENDIGO OFFICE**

**Road Discontinuance**

Under section 206 and Schedule 10, Clause 3 of the **Local Government Act 1989**, the Greater Bendigo City Council at its Ordinary Meeting held on 18 October 1994, formed the opinion that the road shown on the plan below is not reasonably required as a road for public use and resolved to discontinue the road and to transfer to Council, as it owns all the surrounding land, for the purpose of facilitating Title Conversion.



**PETER SEAMER**  
Chief Executive Officer

**Land Acquisition and Compensation Act 1986**

**SHIRE OF ROSEDALE**  
Notice of Acquisition

**Compulsory Acquisition of Interest in Land**

The Shire of Rosedale declares that by this notice it acquires the following interest(s) in the land described as:

Lot 2579 Village Way, Golden Beach more particularly described in Certificate of Title Volume 8391 Folio 186 as Lot 2579 on Plan of Subdivision No. 56682 Parish of Dulungalong.

The interest acquired is the whole of the property.

**P. L. TATTERSON**  
Shire Secretary

**Planning and Environment Act 1987**  
**HORSHAM PLANNING SCHEME—LOCAL SECTION**

**Notice of Amendment to a Planning Scheme**  
**Amendment L51**

The City of Horsham has prepared Amendment L51 to the Horsham Planning Scheme.

The amendment proposes to rezone approximately 0.91 hectares of land from Rural A and Proposed Public Open Space—7—Stream to Residential A and Public Open Space—7—Stream, land being bounded by River Road, Bradshaw Street and the Wimmera River.

The amendment may be inspected at the Horsham City Council Offices, Roberts Avenue, Horsham; the Department of Planning and Development, corner Mair and Doveton Streets, Ballarat and the Department of Planning and Development, Olderfleet Building, 477 Collins Street, Melbourne.

Submissions about this amendment must be sent to Horsham City Council, PO Box 511, Horsham 3402 by 28 November 1994.

**A. W. FISCHER**  
Director, Technical Services

**SHIRE OF LILLYDALE**  
Proposed Local Laws

Notice is hereby given that at Council's Meeting of the Shire of Lillydale, the Council resolved to propose to make Local Laws titled:

- Streets and Roads (General Regulations) Local Law No. 16
- Streets and Roads (Traffic) Local Law No. 17

pursuant to the provisions of the **Local Government Act 1989**.

**Proposed Streets and Roads (General Regulations) Local Law No. 16**

The general purport of the proposed Local Law is to regulate a series of activities with regard to the safety, access to, and aesthetics of Streets and Roads within the Municipality.

The proposed Streets and Roads (General Regulations) Local Law seeks to:

- (a) regulate the exhibition of merchandise on pavements;
- (b) regulate the exhibition of advertising signs on pavements;

- (c) regulate the placement of seats, tables, chairs and other furniture on pavements;
- (d) regulate the exhibition of merchandise and advertising signs on vehicles left standing near retail premises;
- (e) regulate the protrusion of verandahs and awnings into the airspace above pavements;
- (f) regulate the deposit of shopping trolleys in streets, carparks and other public places;
- (g) regulate the use of skateboards on pavements;
- (h) prohibit the dismantling and painting of vehicles on roads;
- (i) regulate the repair of vehicles on roads;
- (j) prevent the deposit of dog litter on roads and in other public places;
- (k) prohibit the destruction or removal of, or damage to, street furniture;
- (l) regulate the identification of premises;
- (m) prohibit obstructions;
- (n) provide for the construction and maintenance of permanent and temporary vehicle crossings.

The Local Law empowers authorised officers and has offence and penalty clauses for improper and disorderly conduct.

Councillors or persons who contravene the provisions of the Local Law shall be guilty of an offence and may incur penalties.

**Proposed Streets and Roads (Traffic) Local Law  
No. 17**

The general purport of the proposed Local Law is to regulate and control temporary road closures, processions, public ceremonies, functions and any other obstructions and barriers on roads within the Municipality.

To allow the implementation of traffic diversion experiments and regulate use of roads by heavy motor vehicles.

The proposed Streets and Roads (Traffic) Local Law seeks to:

- (a) regulate the temporary closure of roads;
- (b) regulate the erection and maintenance of obstructions and barriers on roads;
- (c) prevent injuries to persons and damage to property;
- (d) provide for processions, public ceremonies and functions;

- (e) allow the implementation of traffic diversion experiments; and
- (f) regulate the use of roads by heavy motor vehicles.

The Local Law empowers authorised officers and has offence and penalty clauses for improper and disorderly conduct.

Councillors or persons who contravene the provisions of the Local Law shall be guilty of an offence and may incur penalties.

Copies of these Local Laws can be obtained from the Shire of Lillydale's Shire Offices, Anderson Street, Lilydale during office hours, ie. 8.30 a.m.—6.15 p.m. Monday and 8.30 a.m.—5.00 p.m. Tuesday to Friday.

Any person affected by the proposed Local Laws may make submissions relating to the proposed Local Law under section 223 of the **Local Government Act 1989**.

Only submissions received by the Council within fourteen (14) days of publication of this notice shall be considered.

Persons making written submissions should clearly state whether they wish to be heard in support of their submission.

Submissions should be addressed to S. W. Wyatt, Director Administration and Finance, Shire of Lillydale, PO Box 105, Lilydale, Victoria 3140.

Submissions should be lodged no later than 5.00 p.m. on 4 November 1994.

W. I. HEINE  
Chief Executive

**SHIRE OF GISBORNE**

**Local Law No. 3**

**Environmental Amenity Local Law**

The Council of the Shire of Gisborne proposes to make Local Law No. 3— Environmental Amenity Local Law. The purposes and general purport of this Local Law are:

- (a) providing for the peace, order and good government of the Shire of Gisborne;
- (b) promoting a physical and social environment free of hazards to health in which the residents of the Municipal District can enjoy a quality of life that meets the general expectations of the community;
- (c) preventing and suppressing nuisances which may adversely affect the enjoyment of life within the municipal

District or the health, safety and welfare of persons within the Municipal District;

- (d) prohibiting, regulating and controlling activities which may be dangerous or unsafe or detrimental to the quality of life and the environment of the Municipal District;
- (e) prohibiting, regulating and controlling the storage, assembly and dismantling of old machinery, materials, goods or vehicles on land;
- (f) prohibiting the keeping of unsightly land;
- (g) preventing fire risks;
- (h) prohibiting, regulating and controlling the disposal of disused refrigerators and other compartments;
- (i) providing for the collection, storage and transportation of domestic and trade waste and recyclable materials;
- (j) prohibiting, regulating and controlling camping and caravans;
- (k) prohibiting, regulating and controlling interference with water courses;
- (l) prohibiting open air fires and the use of incinerators;
- (m) prohibiting, regulating and controlling the use of recreation vehicles;
- (n) prohibiting, regulating and controlling activities and circumstances associated with advertising, bill posting and junk mail;
- (o) prohibiting, regulating and controlling the presence of livestock on roads and requiring the fencing of properties where livestock are to be present.

A copy of the proposed Local Law can be obtained from the Civic Centre, Robertson Street, Gisborne, during office hours.

Any person affected by the proposed Local Law may make a submission to Council on the proposed Local Law in accordance with the provisions of section 223 of the **Local Government Act 1989**. Submissions may specify that the writer requests to appear before the Council (or a Committee appointed by Council for the purpose of hearing submissions) in support of the submission. Any person who has made a written submission to the Council and requested that he or she be heard in support of the written submission is entitled to appear in person before a meeting of the Council or a

Committee convened for the purpose of hearing submissions. A person making a submission may nominate another person to present his or her submission to the Council or a Committee of the Council convened for the purpose of hearing submissions. Persons requesting to be heard will be notified of the time and date of the hearing.

Submissions lodged by 10 November 1994 will be considered by Council in accordance with the provisions of the **Local Government Act 1989**.

Submissions may be lodged with the Chief Executive, Shire of Gisborne, Civic Centre, Robertson Street (PO Box 63), Gisborne 3437.

T. H. LARKINS  
Chief Executive

---

**Planning and Environment Act 1987**

**ALEXANDRA PLANNING SCHEME**  
Notice of Amendment to a Planning Scheme  
Amendment L36

The Shire of Alexandra has prepared Amendment L36 to the Alexandra Planning Scheme.

The amendment affects land at Lot 21, LP 56923, Parish of Granton.

The amendment proposes to change the Planning Scheme by allowing a dwelling to be erected on the above lot.

The amendment can be inspected at the Shire of Alexandra, Perkins Street, Alexandra; Department of Planning and Development, 477 Collins Street, Melbourne or at the Department of Planning and Development, 1 McKoy Street, Wodonga.

Submissions about the amendment must be sent to the Shire of Alexandra, Perkins Street, Alexandra by 30 November 1994.

IAN ABERNETHY  
Manager, Planning and Development

---

**SHIRE OF BROADFORD**

**Proposed Local Law No. 17**

**Droving of Livestock and Roadside Grazing**

The Council of the Shire of Broadford gives notice that it proposes to make Local Law No. 17, for the purpose of controlling and regulating roadside grazing and droving of livestock.

Any person affected by the proposed local law may make a written submission to the Council in accordance with section 223 of the **Local Government Act 1989**.

2862 G 43 27 October 1994

Any submission received within 14 days after publication of this notice will be considered by Council at its meeting on 17 November 1994. Any person lodging a submission may request to be heard in respect of the submission either personally or by an agent.

A copy of the local law is available for inspection at the Shire Office during normal business hours.

BARRY J. THOMAS  
Shire Manager

**Planning and Environment Act 1987**  
**GREATER GEELONG PLANNING SCHEME**  
Notice of Amendment  
Amendment RL105

The City of Greater Geelong has prepared Amendment RL105 to the Greater Geelong Planning Scheme.

The amendment proposes:

- (a) to enable land known as 1135 Granite Road, Staughton Vale to be used and developed as a paintball skirmish field. This must be in accordance with a Section 173 Agreement; and
- (b) to include "travellers" in the Tourist establishment definition.

The amendment can be inspected at the City of Greater Geelong, Osborne House, Swinburne Street, North Geelong or at the Department of Planning and Development, Olderfleet Buildings, 477 Collins Street, Melbourne.

Submissions about the amendment must be sent to the Planning Department, City of Greater Geelong, PO Box 104, Geelong by 27 November 1994.

NICK IVENS  
Director, Development Approvals  
and Local Law Administration

**Planning and Environment Act 1987**  
**BASS PLANNING SCHEME LOCAL**  
SECTION  
Notice of Amendment  
Amendment L36

The Shire of Bass has prepared Amendment L36 to the Bass Planning Scheme.

The amendment affects land at Crown Allotments 1, 2 and 3 Section 6, Township of Bass, Parish of Woolamai.

Victoria Government Gazette

The amendment proposes to change the Planning Scheme by rezoning the land from Residential to Industrial consistent with the existing vehicle repair (Bass River Motors) business conducted on the premises.

The amendment can be inspected at the Shire of Bass, Main Road, Archies Creek or at the Department of Planning and Development, 477 Collins Street, Melbourne.

Submissions regarding the amendment must be in writing and sent to the Manager, Planning and Development, Main Road, Archies Creek 3992 by 29 November 1994.

J. R. BENNETT  
Manager, Planning and Development

**SHIRE OF HASTINGS**  
Local Law No. 7

**Meeting Procedures for Committees**  
Constituted under Section 88 of the **Local Government Act 1989**, Local Law

Notice is hereby given that the Council of the Shire of Hastings at its Ordinary Council Meetings held on 18 October 1994, adopted Local Law No. 7—Meeting Procedure for Committees Local Law, pursuant to section 119 of the **Local Government Act 1989**.

The objectives of the local law are:

- (a) Provide a mechanism to facilitate the good government of the Shire of Hastings through its formal meeting procedure applicable to special committees established by the Council of the Shire of Hastings under section 86 of the **Local Government Act 1989**, other than special committees comprised solely of councillors.
- (b) To ensure effective and efficient special committee decisions are made in a manner which acknowledges the role of special committees within the Local Government structure.
- (c) To promote and encourage community participation in special committees.
- (d) To regulate and control the appointment of chairpersons and other persons within special committees.
- (e) To regulate and control the procedures governing the conduct of special committees under section 88 of the **Local Government Act 1989**.

- (f) To provide for the administration of the special committees powers and functions.
- (g) To provide generally for the peace, order and good government of the municipal district.

A copy of the Local Law is available for inspection during normal office hours at the Municipal Offices, Marine Parade, Hastings.

M. KENNEDY  
Chief Executive Officer

**SHIRE OF HASTINGS  
Street Name Change**

Council at its meeting on 6 September 1994, resolved to effect the following street name change.

Gloster Street, Somerville (old name) to Woodlands Drive, Somerville (new name).

The Place Names Committee have indicated no objection to this proposal.

MICHAEL KENNEDY  
Chief Executive Officer

**Planning and Environment Act 1987  
DANDENONG PLANNING SCHEME  
Notice of Amendment  
Amendment L37**

The City of Dandenong has prepared Amendment L37 to the Local Section of the Dandenong Planning Scheme.

The amendment changes the Local Section of the Dandenong Planning Scheme.

The amendment will:

Introduce changes to the land use controls applying to the Western Precinct of the Dandenong District Centre. It will help promote increased retail, office and service industry opportunities for businesses in specified areas of the Western Precinct as part of a committed approach by Council and local traders to revitalising this area of the Dandenong District Centre.

The amendment can be inspected at the City of Dandenong, Town Planning Section, Municipal Offices, 39 Clow Street, Dandenong or at the Department of Planning and Development, Ground Floor, Olderfleet Building, 477 Collins Street, Melbourne.

Submissions about the amendment must be sent to the City Manager, City of Dandenong, PO Box 333, Dandenong 3175. Attention: Manager, Planning and Development by Monday, 28 November 1994.

MICHELLE LEE  
Acting Manager, Planning and Development

**Planning and Environment Act 1987  
WONTHAGGI PLANNING SCHEME  
Notice of Amendment to a Planning Scheme  
Amendment L22**

The Borough of Wonthaggi has prepared Amendment L22 to the Wonthaggi Planning Scheme.

The amendment affects land at Crown Allotment 1, 1A and 2, Section 62 and Crown Allotment 1 and 2, Section 63, Brown Street, Wonthaggi.

The amendment proposes to change the Planning Scheme by creating a Schedule over the land for which one house will be permitted on each of the lots shown on the Schedule.

The amendment can be inspected at the Borough of Wonthaggi, Baillieu Street, Wonthaggi; Department of Planning and Development, 11 Hazelwood Road, Morwell or at the Department of Planning and Development, 477 Collins Street, Melbourne.

Submissions about the amendment must be sent to the Chief Executive Officer, Borough of Wonthaggi, PO Box 118, Wonthaggi, Victoria 3995 by 28 November 1994.

Dated 18 October 1994

LYNNE ROBINSON  
Town Planner

**SHIRE OF MAFFRA  
Streets and Roads  
Local Law No. 4**

Pursuant to the provisions of the Local Government Act 1989, the Council of the Shire of Maffra, at its meeting held on Tuesday, 18 October 1994, resolved to make Streets and Roads Local Law No. 4.

The purpose of the local law is to:

- \* provide for and control the management of traffic, use of roads by persons, vehicles and animals and to

regulate the parking of vehicles for the safety and fair use by people in the municipal district;

- \* provide for the peace, order and well being of people in the municipal district;
- \* provide for the physical features of the road and adjacent properties to be managed in a way which attends to the safety and convenience of people travelling on or using the road (whether on vehicle or by foot);
- \* control various types of vehicles and animals for the safety and convenience of road users;
- \* preserve and protect as far as possible the Council's assets from damage which may be caused from extraordinary use of streets and roads within the municipal district;
- \* control and regulate secondary activities on roads including:
  - trading;
  - placing of goods and equipment;
  - repairs to vehicles; and
  - parties, festivals and processions—  
in a fair, equitable and safe manner which does not compromise the primary need for the passage and repassage of people and goods;
- \* provide free and safe access for people with sight and movement impairment or disabilities; and
- \* provide for the safe and efficient management and control of parking on roads in the municipal district.

A copy of the Local Law is available or can be inspected at the Shire Offices, 88 Johnson Street, Maffra during normal office hours.

Any person affected by the proposed Local Law may make a written submission to the Council in accordance with section 223 of the **Local Government Act 1989**.

Any such submission received by 5.00 p.m. on 14 November 1994, at the Shire Offices, 88 Johnson Street, Maffra will be considered by Council at its meeting of 15 November 1994. Any person lodging a submission may request to be heard personally in support of their submission.

M. R. COLLINGS  
Acting Chief Executive Officer

**SHIRE OF MAFFRA**  
Environment Local Law  
Local Law No. 8

Notice is hereby given that the Council of the Shire of Maffra at its Ordinary Meeting held on 18 October 1994, pursuant to the provisions of the Local Government Act, amended the Open Air Burning provisions of Local Law No. 3—Environment Local Law. The amendment will come into effect on 31 October 1994.

A copy of this Local Law can be inspected or purchased during office hours at the Shire of Maffra, 88 Johnson Street, Maffra.

M. R. COLLINGS  
Acting Chief Executive Officer

**Public Holidays Act 1993**  
SHIRE OF RUTHERGLEN

Section 7 of the **Public Holidays Act 1993** allows non-metropolitan Councils to appoint 1 day or 2 half days annually as public holidays within the municipal district.

Notice is hereby given that the Council of the Shire of Rutherglen has appointed Tuesday, 7 November 1995, being the Corowa Cup Day meeting, as a public holiday throughout the municipal district of the Shire of Rutherglen.

STEPHEN M. O'BREE  
Shire Secretary

**Planning and Environment Act 1987**  
YARRAWONGA PLANNING SCHEME  
Notice of Amendment to Planning Scheme  
Amendment L26

The Shire of Yarrawonga has prepared Amendment L26 to the Yarrawonga Planning Scheme.

The amendment rezones land being Crown Allotments 3A and 2B, Parish of Burramine, located on the North side of the Murray Valley Highway, from Rural Highway to Rural Residential.

The amendment can be inspected at the offices of the Department of Planning and Development, Ground Floor, the Olderfleet Building, 477 Collins Street, Melbourne; Department of Planning and Development, State Offices, 1 McKoy Street, West Wodonga or at the Shire of Yarrawonga, Municipal Offices, Belmore Street, Yarrawonga.

Submissions about this amendment must be sent to the Chief Executive Officer/Shire Secretary, Shire of Yarrawonga, P.O. Box 354, Yarrawonga 3730 by 30 November 1994.

F. M. DARKE  
Manager of Planning and Community Services

**Planning and Environment Act 1987**  
**ROMSEY PLANNING SCHEME**  
Notice of Amendment to a Planning Scheme  
Amendment L39

The Shire of Romsey has prepared Amendment L39 to the local section of the Romsey Planning Scheme.

The amendment affects land described as Crown Allotments 22, 23 and 23A, Parish of Darraweit Guim, which have frontage to the Darraweit Wallan Road and Francis Lane, Darraweit Guim.

The amendment changes the current zoning of the land from part General Farming and part Township Residential B to Public Use—Shire of Romsey whilst retaining a portion of the land in a Township Residential B zone.

The amendment also enables the subdivision of the part of the property to be zoned Township Residential B without the provision of reticulated water and sewerage services.

The amendment can be inspected at the office of the Shire of Romsey, Main Street, Romsey and the Department of Planning, 477 Collins Street, Melbourne.

Submissions about the amendment must be sent to the Chief Executive Officer, Shire of Romsey, P.O. Box 14, Romsey 3434 by 28 November 1994.

P. R. JOHNSTON  
Chief Executive Officer

**Planning and Environment Act 1987**  
**ROMSEY PLANNING SCHEME**  
Notice of Amendment to a Planning Scheme  
Amendment L40

The Shire of Romsey has prepared Amendment L40 to the local section of the Romsey Planning Scheme.

The amendment affects land commonly known as the Lancefield Golf Course Estate.

The amendment proposes to amend the existing development plan contained in the provisions of the Lancefield Special Residential zone which relates specifically to this land. The

amendment is intended to allow the creation of an additional lot fronting Golf House land and to enable a portion of unused road reserve to be transferred to an adjoining property.

The amendment can be inspected at the office of the Shire of Romsey, Main Street, Romsey and the Department of Planning, 477 Collins Street, Melbourne.

Submissions about the amendment must be sent to the Chief Executive Officer, Shire of Romsey, P.O. Box 14, Romsey 3434 by 28 November 1994.

P. R. JOHNSTON  
Chief Executive Officer

**Planning and Environment Act 1987**  
**NOTICE OF AMENDMENT TO PLANNING SCHEME**

The Shire of Benalla has prepared Amendment L19 to the Benalla Shire Planning Scheme.

The amendment proposes to rezone land near the town of Glenrowan. The rezoning will take the land from the Rural B (general farming) zone to Rural A (rural residential) zone. Development of the land will be in accordance with a Concept Development Plan which forms part of the amendment.

The amendment can be inspected at the Municipal Offices, Shire of Benalla, 13-15 Mair Street, Benalla; Department of Planning and Development, Ground Floor, 477 Collins Street, Melbourne or at the Department of Planning and Development, 1 McCoy Street, West Wodonga.

Submissions about the amendment must be sent to the Chief Executive Officer, Shire of Benalla, PO Box 128, Benalla, Victoria 3672 by Wednesday, 30 November 1994.

Dated 27 October 1994

M. G. WEBSTER  
Shire Engineer

**Planning and Environment Act 1987**  
**PORT MELBOURNE PLANNING SCHEME**  
Notice of Amendment and Explanatory Report  
Amendment L20

The City of Melbourne has prepared Amendment L20 to the Port Melbourne Planning Scheme.

The amendment involves land described as 208 Lorimer Street, Port Melbourne (Volume 7785 Folio 098).

The purpose of the amendment is to rezone the land at 208 Lorimer Street, Port Melbourne from Public Purposes—Commonwealth Government (PP1) to General Industrial zone (1N4).

The area is generally used for industrial purposes, port related purposes or open space.

The area has a frontage of approximately 157 metres to the eastern side of Lorimer Street, facing the Yarra River and adjacent to the West Gate Bridge. To the north, east and south of the subject land the zoning is Commonwealth Government land (PP1). The land has a variable depth and an area of about 0.97 hectares. The land is vacant and is owned by Telecom and is surplus to its requirements.

The proposed zoning is shown on the amendment to part of Port Melbourne Planning Scheme Map 1.

A copy of the amendment can be inspected free of charge during office hours at the following locations: City of Melbourne, Strategic Planning Branch, 7th Floor, Council House, 200 Little Collins Street, Melbourne or at the Department of Planning and Development, the Olderfleet Buildings, 477 Collins Street, Melbourne.

Submissions about the amendment must be sent to the City of Melbourne, Strategic Planning Branch, GPO Box 1603M, Melbourne 3001 by Monday, 28 November 1994.

JOHN NOONAN  
Manager, City Planning and Development

**SHIRE OF VIOLET TOWN**  
Local Law No. 6

Notice is hereby given that the Shire of Violet Town at its Meeting on 18 October 1994 made Local Law No. 6 under section No. 119 of the Local Government Act 1989 for the following purposes:

- (a) Providing for the peace, order and good government of the municipal district of the Shire of Violet Town;
- (b) providing for those matters which require a Local Law under the Local Government Act 1989, and any other Act;
- (c) providing for the administration of Council powers and functions; and
- (d) prohibiting, regulating and controlling activities, events, practices or behaviour in places so that no

detriment is caused to the amenity of the neighbourhood, nor nuisance to a person nor detrimental effect to a person's property.

This law covers—

Administration—

- \* Enforcement and Prosecution (Infringement Notice etc.)

Use of Council Land—

- \* Swimming Pool

Protection of the Amenity of the Municipal District—

- \* Unightly or Dangerous Land.
- \* Open Air Burning and Incinerators
- \* Noise
- \* Keeping of Animals and Birds

A copy of the Local Law is available for inspection at the Shire Office, Cowslip Street, Violet Town during office hours.

COLIN J. SMITH  
Acting Chief Executive Officer

**SHIRE OF VIOLET TOWN**  
Local Law No. 7

For the Purpose of Regulating or Prohibiting the Driving of Cattle or Grazing in Certain Areas

Notice is hereby given that the Council of the Shire of Violet Town at its meeting on 18 October 1994 made Local Law No. 7 under section No. 119 of the Local Government Act 1989 for the purpose of regulating or prohibiting the driving of cattle or grazing in certain areas.

A copy of the Local Law is available for inspection at the Shire Office, Cowslip Street, Violet Town during office hours.

COLIN J. SMITH  
Acting Chief Executive Officer

**SHIRE OF MILDURA**  
Local Public Holiday

In accordance with the provisions of the Public Holidays Act 1993, the Shire of Mildura hereby declares a Local Public Holiday on Tuesday, 1 November 1994 within the Shire of Mildura.

JEFF SOWIAK  
General Manager



**Planning and Environment Act 1987**  
**NOTICE OF AMENDMENT TO A**  
**PLANNING SCHEME**

The Shire of Mildura has prepared Amendment No. L34 to the Mildura Shire Planning Scheme.

The amendment affects land described as Crown Allotment 36, Parish of Yelta and being the whole of the land described in Certificate of Title Volume 6855 Folio 998.

The amendment proposes to change the Planning Scheme by inserting a new Schedule 4 which provides specific detailed control over the proposed development of a parcel of land at Yelta.

The amendment can be inspected at the Shire of Mildura Municipal Offices, Fifteenth Street, Irymple; Department of Planning and Development, 477 Collins Street, Melbourne or at the Department of Planning and Development, 426 Hargreaves Street, Bendigo.

Submissions about the amendment must be sent to the Shire of Mildura Municipal Offices, PO Box 366, Irymple, Victoria 3498 by 11 November 1994.

Dated 27 October 1994

**ROBERT L. JORY**  
Manager, Community and  
Development Services

The amendment proposes to change the planning scheme by amending the provisions of the Werribee Urban Development Zone to:

- \* remove the requirement to provide for minimum residential densities of 15 dwellings per hectare; and
- \* to include provisions concerning treatment of any contaminated land;
- \* enable the subdivision of land to occur without the need to advertise applications;
- \* to allow for convenience shop leaseable floor area to be up to 180 sq. m. subject to permit.

The amendment can be inspected free of charge during office hours at the City of Werribee, Municipal Offices, Princes Highway, Werribee or at the Department of Planning and Development, Ground Floor, 477 Collins Street, Melbourne.

The City of Werribee is the Planning Authority for the amendment. Submissions about the amendment must be in writing and sent to the City of Werribee, Municipal Offices, Princes Highway, Werribee, Victoria 3030 by Monday, 28 November 1994.

**ROSS BARDIN**  
Acting Director, Planning, Building

**Planning and Environment Act 1987**  
**WERRIBEE PLANNING SCHEME**

**Notice of Amendment to a Planning Scheme**  
**Amendment L74**

The City of Werribee has prepared Amendment L74 to the Werribee Planning Scheme.

The amendment proposes to rezone 750 hectares of land between Ballan Road and Greens Road, Werribee West from part Corridor C and part General Farming B to Werribee Urban Development Zone. The land is west of Wyndhamvale and is known as "Manor Lakes".

The amendment will facilitate the integrated urban development of the land in accordance with an approved Local Structure Plan.

The site will provide for a projected population of 20,000 with development occurring over a 20 year time frame. The development will provide for retail, community and other urban facilities as outlined in the Local Structure Plan, which is also on exhibition but does not form part of amendment.

**Planning and Environment Act 1987**  
**NOTICE OF AMENDMENT TO PLANNING**  
**SCHEME**

The Shire of Deakin has prepared Amendment L35 to the Deakin Planning Scheme.

The amendment affects parts of Crown Allotments 44 and 45, Section B, Parish of Taripta, bounded by Weller Road and the Mooroopna-Wyuna Road.

The amendment proposes to change the planning scheme by:

- \* rezoning the land referred to above from "Rural B" to Proposed Public Purposes—GMRWA (PPP3).
- \* designating the underlying zone of the land as Rural B.

The amendment can be inspected at the Shire of Deakin, Shire Offices, Tongala; Department of Planning and Development, North Eastern

2868 G 43 27 October 1994

Regional Office, 1 McKoy Street, West Wodonga or at the Department of Planning and Development, the Olderfleet Buildings, 477 Collins Street, Melbourne.

Submissions about the amendment must be sent to the Shire of Deakin, Shire Offices, Tongala, Victoria 3621 by 28 November 1994.

Dated 27 October 1994

R. J. BALL  
Shire Engineer

**Human Tissue Act 1982**  
**AUTHORITY UNDER SECTION 35 (4)**

I, Marie Tehan, Minister for Health, authorise, under section 35 (4) of the Human Tissue Act 1982, the carrying out of anatomical examinations and the teaching and study of the anatomy of the whole of the human body at the University of Ballarat, School of Human Movement and Sport Sciences, Gear Avenue, Mount Helen, being a place that is not within a prescribed institution within the meaning of the Act.

Dated 20 October 1994

MARIE TEHAN  
Minister for Health

**Land Acquisition and Compensation Act 1986**

Land Acquisition and Compensation Regulations 1987

Form 7

Section 21 Regulation 16  
**NOTICE OF ACQUISITION**

Compulsory Acquisition of Interest in Land

The Minister for Tertiary Education and Training declares that by this notice he acquires the following interest in the whole of land described as Unit 1 on Strata Plan No. 028136Q, Parish of Mooroolbark and being more particularly described in Certificate of Title Volume 9795 Folio 237.

*Interest Acquired:* The interest of Lilydale Hiring Pty Ltd as Registered Proprietor and the interest of the Mortgagee under Mortgage No. N564512J in the land.

Published with the authority of the Minister for Tertiary Education and Training.

HADDON STOREY  
Minister for Tertiary Education and Training

Victoria Government Gazette

**MELBOURNE WATER**  
**Proclamation of Water Mains**

Notice to the owners of tenements in the streets and the private streets, lanes, courts and alleys opening thereto. The main pipe in the said streets being laid down, the owner of each tenement to which such notice applies shall forthwith cause a proper pipe and stop-cock to be laid so as to convey a supply of water within such tenement.

**SCHEDULE OF STREETS**

*Keilor*

Preston Place, the entire place.  
Streeton Court, the entire court.  
Wakelin Crescent, from lot 93 easterly to lot 52.  
McCubbin Drive, from Robertsons Road westerly to lot 2.  
Martens Court, the entire court.  
Glover Court, the entire court.  
Wakelin Crescent, from lot 5 southerly to lot 40 then westerly to lot 41.  
Robertsons Road, from Keilor-Melton Road northerly to McCubbin Drive.  
Green Close, the entire close.  
Barrell Court, the entire court.  
Vanessa Way, from lot 1633 easterly to Chatterton Drive.  
Chatterton Drive, from lot 1644 southerly to lot 1652.

*Melton*

Peradon Way, the entire way.  
Glenbruar Drive, from lot 273 easterly to lot 255.  
Kenswick Drive, from lot 308 northerly to lot 314.

*Werribee*

Kingston Boulevard, from Morris Road easterly to lot 1411.  
Honeysuckle Place, the entire place.  
Jasmine Close, from lot 1383 northerly to lot 1386.

*Footscray*

Blackston Street, the entire street.

MICHAEL ARBON  
Regional Manager  
Maribyrnong Region

**MELBOURNE WATER**  
Water Supply Notice  
544/29410013

Water mains have been laid to supply water to each property in the streets referred to below.

This notice is given under the **Melbourne and Metropolitan Board of Works Act 1958** to require the owner of each property to lay connection pipes for water supply. In this case, the connection pipes have been laid and water is now available.

City of Box Hill

Conder Avenue, the whole avenue.  
College Way, from Conder Avenue eastward for 126 metres.  
Sutherland Place, the whole place.  
Hansen Close, the whole close.  
Abrahams Court, the whole court.  
Handasyde Place, the whole place.  
Maltby Walk, the whole walk.

Shire of Bulla

Ravenhill Boulevard, from Roxburgh Park Drive southward for 463 metres.  
Wiltshire Drive, from Ravenhill Boulevard westward for 15 metres.  
Saunders Court, the whole court.  
Reynolds Court, the whole court.  
St. Clair Boulevard, the whole boulevard.  
Wallace Court, the whole court.  
Rutherford Way, the whole way.  
Tolson Court, the whole court.  
Aplin Place, the whole place.  
Kellets Way, the whole way.  
Shearer Place, the whole place.  
Nixon Court, the whole court.  
Acroys SEC Easement, from Nixon Court north eastward for 120 metres.  
Manton Place, the whole place.  
Wintle Close, the whole close.  
Tullock Way, the whole way.  
Osbourne Terrace, the whole terrace.  
Crespin Place, the whole place.  
Across Reserve, from Tullock Way south eastward for 25 metres.  
Across Roxburgh Park Drive, from 42 metres west of Rutherford Way north westward for 36 metres.  
Across Roxburgh Park Drive, from 43 metres north west of Nixon Court north westward for 31 metres.

Kirwan Avenue, from St. Clair Boulevard south eastward for 25 metres.

Dunfermline Avenue, from 40 metres south of Kirkham Drive south eastward for 166 metres.

Aberdeen Avenue from Dunfermline Avenue westward for 166 metres.

Maclachlan Court, the whole court.

Clifton Road, from 47 metres north of Kirkham Drive north westward for 309 metres.

Kirwan Avenue, from Addison Way northward for 136 metres then westward for 102 metres.

Harward Place, the whole place.

Lincolne Crescent, from Kirwan Avenue eastward for 195 metres.

Dendy Court, the whole court.

Gibney Close, the whole close.

Bignell Court, the whole court,

Addison Way, the whole way.

Henty Place, the whole place.

Marsden Walk, from Bignell Court north eastward for 42 metres.

In easement, from Henty Place southward for 45 metres.

Belsay Place, from 89 metres south of Craigieburn Road southward for 151 metres.

Egton Court, from Belsay Place westward for 38 metres.

Dorset Drive, from 38 metres east of Cromwell Drive north eastward for 211 metres.

Edinburgh Court, the whole court.

Verwood Avenue, the whole avenue.

Abercarn Avenue, from the northwest corner of lot 9 eastwards and northwards for 430 metres.

City of Camberwell

Gladstone Street, from Montague Avenue northward for 87 metres.

Montague Avenue, from Gladstone Street westward for 11 metres.

Kaleno View, the whole view.

City of Croydon

Perry Court, the whole court.

Clyde Court, the whole court.

Manifold Court, the whole court.

Middle Arm, the whole arm.

Shire of Diamond Valley

St Georges Court, from Oldstead Road southward for 97 metres and westward for 105 metres.

Galatea Street, from Fairview Crescent south eastward for 28 metres.

David Hockney Drive, from 85 metres north of Tom Roberts Glade north westward for 249 metres.

Louis Buvelot Wynd, from David Hockney Drive southward for 115 metres.

Sidney Nolan Drive, the whole drive.

Fred McCubbin Place, the whole place.

Vista Court, from Yan Kean Road westward for 565 metres.

Lenkunya Court, the whole court.

Cherelle Court, the whole court.

Liat Way, the whole way.

Alverna Close, the whole close.

Jenna Close, the whole close.

Emerson Court, the whole court.

Sheridan Way, the whole way.

Herring Court, the whole court.

Connell Walk, the whole walk.

Wheatley Avenue, the whole avenue.

Baynton Crescent, the whole crescent.

Pinnock Avenue, the whole avenue.

Woods Place, the whole place.

Ormond Rise, the whole rise.

Landels Rise, the whole rise.

Rostron Way, the whole way.

Wiltshire Drive, from the southwest corner of lot 361 northward for 276 metres.

City of Doncaster and Templestowe

Rush Place, the whole place.

Henry Street, from Williamsons Road eastward for 126 metres.

Deloraine Close, from Tidcombe Crescent south westward for 91 metres.

Shire of Eltham

Couties Road, from Glenvern Road south westward for 108 metres.

Glenvern Road, from Couties Road eastward for 212 metres.

Kings Road, from Glenvern Road south eastward for 320 metres.

Nerreman Gateway, the whole gateway.

Shire of Healesville

Auburn Road, from Wallace Parade westward for 259 metres.

Kooweerup-Healesville Road, from Albert Road southward for 124 metres.

Currawong Road, from Rosella Crescent north eastward for 50 metres.

Rosella Crescent, the whole crescent.

R.O.W. from Rosella Crescent westward for 73 metres.

Shire of Lillydale

Taruna Rise, the whole rise.

Independence Rise, the whole rise.

Mayground Close, the whole close.

Illuminate Court, the whole court.

Handasyde Avenue, from 43 metres east of Illiminate Court westward for 351 metres.

Collier Road, from Handasyde Avenue southward for 50 metres.

Old Gippsland Road, from 245 metres east of Alfred Road eastward for 111 metres.

The Gateway, from 10 metres south of Nelson Road north eastward for 359 metres.

Arwon Close, from The Gateway south eastward for 43 metres.

Archer Close, from The Gateway north westward for 38 metres.

Hyde Park Walk, the whole walk.

Windsor Park Rise, the whole rise.

R.O.W. from Windsor Park Rise southward for 40 metres.

Blackwood Drive, from 40 metres east of Barry Court south westward for 107 metres.

Barry Court, the whole court.

Kerrilea Court, the whole court.

Memory Court, the whole court.

Geraldine Close, the whole close.

Watermoor Avenue, from Kerrilea Court north westward for 204 metres.

Kenhurst Court, the whole court.

Kenhurst Court, from the southeast corner of lot 18 westward for 100 metres then south for 40 metres.

Gippsland Road, from Lot 7 eastward for 120 metres.

Dalry Court, the whole court.

Yering Place, the whole place.

Buvelot Court, the whole court.

Sunnyridge Court, the whole court.

Billanook Way, from Yarraridge Drive north-eastward then eastward for 322 metres also southeast corner of lot 80 north-westward for 50 metres.

Yarraridge Drive, southwest corner of lot 67 northwestward then northeastward then north for 395 metres.

Black Springs Road, southeast corner of lot 6 westward for 124 metres.

City of Nunawading

Prestbury Drive, from Stanley Road westward for 244 metres.

Henley Avenue, from Prestbury Drive northward for 116 metres.

Oxford Grove, the whole grove.

Devere Gardens, the whole gardens.

Kensington Gardens, the whole gardens.

Simpson Street, from Mitcham Road eastward for 42 metres.

Ploydor Place, the whole place.

Rigani Court, the whole court.

Narmara Street, from the western boundary of lot 11 northward for 53 metres.

Cam Street, from the southwest boundary of lot 14 eastward for 40 metres.

City of Oakleigh

Marriot Street, from Dandenong Road southward for 142 metres.

City of Preston

Barthrop Street, from 38 metres northwest of Adam Court southeastward for 105 metres.

Mia Court, the whole court.

Adam Court, the whole court.

Alexandra Close, the whole close.

Shire of Upper Yarra

Mary Close, the whole close.

City of Waverley

Featherton Rise, the whole rise.

Cope Court, the whole court.

Nelse Court, the whole court.

Inga Court, the whole court.

City of Whittlesea

Warbler Walk, the whole walk.

Stanley Jones Drive, from 34 metres north west of Fantail Place southeastward for 49 metres.

Fantail Place, the whole place.

Glider Place, the whole place.

Possum Place, from John Ryan Drive northward for 83 metres.

Border Drive, from 36 metres west of Butler Place eastward for 172 metres.

Butler Place, the whole place.

Manning Clark Road from 32 metres west of Butler Place eastward for 82 metres.

The Seekers Crescent, westward for 48 metres.

Eccles Close, from The Seekers Crescent south westward for 103 metres.

Yunupingu Court, the whole court.

Rostrata View, the whole view.

Gunnii Nook, the whole nook.

Blossom Park Drive from Rostrata View westwards for 266 metres.

Woolnough Drive, from the southwest corner of lot 35 for 190 metres.

Wilton Court, the whole court.

Kipping Rise, from the northern boundary of lot 118 northward for 162 metres.

Garry Court, the whole court.

Kipping Rise, southward from McGlynn Avenue for 186 metres.

Hilaire Place, the whole place.

Fiona Place, the whole place.

Laura Court, the whole court.

Roslyn Way, from the southeastern corner of lot 37 for 35 metres then north for 100 metres.

Further particulars may be obtained from Melbourne Water's Proclamation Officer, Konrad Gill, telephone 872-1551, Mitcham Office, Yarra Region.

By order of

GRANT GREEN  
Regional Manager, Yarra Region

MELBOURNE WATER

Water Supply Notice

544/294/0013

To: Owners of Land in the streets mentioned below and all intersecting private streets, lanes, courts and alleys.

The water main in your street has recently been laid and you are required, on or before 24 November 1994, to cause a proper pipe and stopcock to be installed to enable water to be supplied to your property from the water main.

City of Broadmeadows

Freeman Drive, the whole drive.

2872 G 43 27 October 1994

Victoria Government Gazette

Kallis Drive, the whole drive.  
Liza Court, the whole court.  
Helen View, the whole view.

Shire of Bulla

Newlyn Drive, from Exmouth Road eastward for 33 metres.

Exmouth Road, from Newlyn Drive northward for 163 metres.

Swansea Court, the whole court.  
St. Agnes Close, the whole close.

City of Camberwell

Payne Street from Kennealy Street eastward for 48 metres.

Shire of Lillydale

Haag Street, from Howard Street south eastward for 115 metres.

Howard Street, from Haag Street north eastward for 207 metres.

Ashley Court, the whole court.

City of Preston

Tyler Street, from 140 metres east of Seston Street eastward for 85 metres.

Further particulars may be obtained from Melbourne Water's Proclamation Officer, Konrad Gill, telephone 872-1551, Mitcham Office, Yarra Region.

By order of

GRANT GREEN  
Regional Manager, Yarra Region

---

MELBOURNE WATER

Sewerage Notice  
360/294/0032

Sewerage pipes have been laid in each Sewerage Area referred to below. From 24 November 1994, each property or part of a property within each Sewerage Area will be a sewered property under the **Melbourne and Metropolitan Board of Works Act 1958**.

City of Box Hill

Sewerage Area 6548: Handasyde Place, Abrahams Court, Hansen Court, Palmer Court, Condor Street, Sutherland Court, lots 47 to 49, 64 to 69 of College Way and lots 18 to 24 of Fulton Crescent on PS 328272 and contains 63 lots.

City of Broadmeadows

Sewerage Area 6522: lots 3422 to 3428, a reserve abutting Johnson Bowl, lots 3433 to 3437 Simpson Court, lots 3440 to 3446 Johnson Bowl on PS 317165 and contains 20 lots.

Sewerage Area 6529: Liza Court, Kallis Drive, lots 1, 2, and 53 to 57 West Street, lots 3 to 11, a Reserve, 12 to 14, 21 to 24, 33 to 36, and 49 to 52 Freeman Drive, lots 15 to 20 Helen View all on PS 328960 and contains 57 lots.

Sewerage Area 6530: lots 1 to 6 Karnak Crescent, lots 15 to 29 Mladen Court on PS 327808 and contains 21 lots.

Sewerage Area 6552: lots in North Weald Way, lots 1 to 14 Anderson Road, lots 15 to 19, 24 to 27 Stanford Close and lots 46 to 52, a Reserve and lot 53 Dowding Close on PS 327589 and contains 54 lots.

City of Bulla

Sewerage Area 6534: lots 122 to 124 Aberdeen Avenue, lots 127 to 126 Dunfermline Avenue all on PS 318373 and contains 5 lots.

Sewerage Area 6545: Landles Rise, Woods Place, Pinnock Avenue, Baylon Crescent, lots 1357 to 1360 Wiltshire Drive, lots 1361 to 1365, 1377 to 1399 Rostron Way, lots 1316 to 1325 Ormond Rise, lots 1264 to 1280, a Reserve, lots 1285 to 1286 Wheatley Avenue, lots 1253 to 1263 Connell Walk, lots 1240 to 1246, a Reserve, 1242 to 1252, 1281 to 1284 Herring Court, lots 1203 to 1211, 1225 to 1239 Sheridan Way, lot 1212 Plantation Reserve No. 6 Sylvester Parade, Plantation Reserve No. 2 Roxburgh Park Drive, also Plantation Reserves No. 4 and No. 7 abutting Sylvester Parade Roxburgh Park Drive and contains 197 lots.

City of Croydon

Sewerage Area 6527: lots 716 to 722, 723 to 727 and 735 to 737 Latrobe Court on PS 314426 and contains 15 lots.

Shire of Diamond Valley

Sewerage Area 6521: lots 11 to 19 St Georges Court all on PS 314439 and contains 9 lots.

Sewerage Area 6547: lots 23 to 26, 27 to 32 St Georges Court and a Reserve abutting St Georges Court and Diamond Creek Road on PS 326092 and contains 10 lots.

City of Doncaster and Templestowe

Sewerage Area 6516: Tanami Court, Rosemont Drive, lots 148 to 151, a Reserve, 152

to 158, 97 to 101, 84 to 87 and lots 30 and 31 Yarra Valley Boulevard, lots 1 to 14 Templestowe Road all on PS 321575 and contains 56 lots.

Sewerage Area 6538: Crouch Court, lots 1 to 6 The Boulevard on PS 327783 and contains 19 lots.

Sewerage Area 6539: lots 43 to 46 Deloraine Close, lots 37 to 42, 47 and 48 Tidcombe Crescent all on PS 328883 and contains 12 lots.

Sewerage Area 6544: lot 1 Mitcham Road on LP 61716 and contains 1 lot.

Shire of Healesville

Sewerage Area 6525: lots 1 and 2 on LP 213099, lots 31 and 32 on PS 324770 Farnham Road, lots 27 to 30 on PS 324770, lots 14 to 23 on PS 324769, lots 24 to 26 on PS 302434 Auburn Road, lots 1 to 3 on PS 302434 and lots 4 to 13 on PS 324769 Thomas Road and contains 34 lots.

Sewerage Area 6528: lots 1, 2 and 22, 23 Smith Street as shown on PS 319507 and contains 4 lots.

City of Heidelberg

Sewerage Area 6518: Curlew Court, Marigolds Road and lots 186 to 188, 192 to 202 and lots 224 to 226 Crew Street on PS 321038 and contains 41 lots.

Sewerage Area 6549: Tara Court, lots 265 to 268, 293 and 294 Denison Drive and Drainage and Sewerage abutting Gallery Gate Road, lots 235 to 256, 257 to 264, 277 to 269 and Reserve Gallery Gate Road, Drainage and Sewerage Reserve Lower Plenty Road on PS 321038 and contains 63 lots.

City of Kew

Sewerage Area 6536: Grace Court, Hope Court, Cremin Close, Greeg Place, Vaughan Crescent, Ferguson Street, O'Brien Court, lots 47 to 63 Stevens Close, lots 12 to 15, 71 to 80, 82, 95 to 97, 100 to 105 and a municipal reserve, Huchinson Drive all on PS 332365 and contains 105 lots.

Shire of Lillydale

Sewerage Area 6514: Kenthurst Court on PS 338942 and lots 31 and 32 Swansea Road on PS 320709 and contains 32 lots.

Sewerage Area 6523: Harmony Close, Lilac Rise and Valley View Court all on LP 222397 and contains 66 lots.

Sewerage Area 6526: Maygrand Close and Independence Rise on PS 322523 and contains 24 lots.

Sewerage Area 6532: lots 2, 1 to 7 Lakeview Drive and contains 8 lots.

Sewerage Area 6546: Arwon Court, Dalray Place and Archer Close, lots 1 to 14 Nelson Road, lots 15 to 19, 20 to 24, 25 to 27 and 28 to 34 The Gateway Road on PS 324228 and contains 101 lots.

City of Nunawading

Sewerage Area 6517: No. 353-355 Burwood Highway and contains 1 lot.

Sewerage Area 6540: Rigani Court, Polydor Place, lots 19 to 21 Koonung Road, lots 1 to 10 Lantana Street, a Drainage Reserve abutting Polydor Place, lots 11 to 18 Camellia Street all on PS 332942 and contains 49 lots.

Sewerage Area 6542: Oxford Grove, Devere Gardens, Kensington Gardens, lots 4 to 7, 40, 41 and lots 25 to 36 Prestbury Drive, lots 1 to 3, 37 and 38 Stanley Road all on PS 328922 and contains 46 lots.

Sewerage Area 6543: lot 42 Morack Road on LP 98213 and contains 1 lot.

City of Preston

Sewerage Area 6519: Mia Close, lots 29 to 33 Adam Court, lots 28, 27 Bartrop Street and a Reserve abutting Adam Court and Bartrop Street all on PS 326938 and contains 33 lots.

City of Whittlesea

Sewerage Area 6515: lots 203 and 204 Stanley Jones Drive, lots 205 to 220 Fantail Place on PS 318468 and contains 18 lots.

Sewerage Area 6524: Hardiman Court and Burridge Close, lots 1033 to 1036, 1025, 2, 1026 to 1030, 1, 2 and 1032 Carroll Crescent, lots 1037 to 1040, 1049, 1050, No. 90-100, lots 1051 to 1057, 1, 2, 1059 to 1061, 1004, 1, 1006 to 1012, 1, 1020 to 1022, 1, 2, and 1024 Hawkes Drive and contains 66 lots.

Sewerage Area 6531: Yunpingu Court, Butter Place, lots 215 to 218, lot Q Border Drive, lots 207 to 210, 254, 253, 227, 226 Manning Clark Road, lots 228, 229, 242 to 252 The Seekers Crescent, lots 230 to 232 O'Donogue Street, lots 234 to 241 Eccles Close all on PS 328949 and contains 55 lots.

Sewerage Area 6537: lot 1 on LP 155764, lots 3, 5 and 6 on LP 905125, lot 4 on LP 11129 Epping Road and contains 6 lots.

2874 G 43 27 October 1994

Sewerage Area 6541: lots 126 to 128, a Municipal Reserve also abutting Plenty Road, lots 129 to 134 Wilton Court, lots 110 to 125 Kippling Rise all on PS 322874 and contains 26 lots.

Sewerage Area 6550: Fiona Place, Hilaire Place, Laura Court and lots 37 to 39 Roslyn Way all on PS 328972 and contains 29 lots.

Sewerage Area 6551: Gunni Nook, lots 137 to 158, 162 and 163 Blossom Park Drive, lots 120 to 136 Rostrata View and a reserve abutting Kurrajong Avenue on PS 322903 and contains 56 lots.

Further particulars may be obtained from Melbourne Water's Declaration Officer, Konrad Gill, Mitcham Office, Yarra Region, telephone 872 1550.

By order of  
GRANT GREEN  
Regional Manager, Yarra Region

Co-operation Act 1981  
KISS OUR FOOT THEATRE CO-  
OPERATIVE LTD  
THE SHIATSU AND ORIENTAL HEALING  
ARTS CO-OPERATIVE LTD  
SEYMOUR MEAT PROCESSORS CO-  
OPERATIVE LIMITED  
WARRNAMBOOL NORTH SECONDARY  
COLLEGE CO-OPERATIVE LTD

Notice is hereby given in pursuance of section 192 (8) of the Co-operation Act 1981 and section 572 (2) of the Corporations Act 1989 that, at the expiration of three months from the date hereof, the names of the aforementioned societies will, unless cause is shown to the contrary, be struck off the register and the societies will be dissolved.

Dated at Melbourne 21 October 1994

K. N. FLOWERS  
Acting Deputy Registrar of Co-operatives

Health Services Act 1988  
REVOCATION OF DECLARATION OF  
LEIGH COMMUNITY HEALTH CENTRE  
INCORPORATED AS A COMMUNITY  
HEALTH CENTRE

Pursuant to section 45 (2) (d) of the Health Services Act 1988 (the Act), I Arthur Rogers, delegate of the Secretary of the Department of Health and Community Services, for the purposes of section 45 (2) (b) of the Act, do hereby revoke the declaration made pursuant to section 45 (1) (c) of the Act that Leigh

Victoria Government Gazette

Community Care Centre as a community health centre was published in the Government Gazette on 18 October 1989 and the name of the centre was subsequently varied to Leigh Community Health Centre Incorporated by notice in the Government Gazette of 28 August 1990.

This revocation is to take effect from 1 November 1994.

ARTHUR ROGERS  
Regional Director  
Barwon-South Western Region

EXEMPTION FROM NOTIFICATION OF  
VACANCY UNDER SECTION 29 (2) OF  
THE PUBLIC SECTOR MANAGEMENT  
ACT 1992

The Secretary, Department of Agriculture exempts the following position from the requirement to notify a vacancy.

Position No. 05/05/3855/1, Manager, Client Relations, Principal Scientist, Class PS-1, Victorian Institute of Animal Science—Attwood, Department of Agriculture.

*Reasons for Exemption*

The vacancy has duties and qualifications requirements that are of a specialised nature peculiar to the department and the proposed appointee is a staff member considered to be the only staff member possessing the specialised qualifications.

Dated 6 October 1994

MICHAEL TAYLOR  
Secretary

NOTICE OF COVENANT

Stephen John Rabl, Paula Marie Rabl, Christopher Leonard Rabl, Lucia Mary Rabl, Dominic Gerard Rabl and Justin Siegmund Rabl owners of 47.46 ha off Murtoa—Glenorchy Road, Murtoa being Lot 2 PS 68514, Parish of Ashens, Shire of Dunmunkle propose to enter into a Covenant with the Victorian Conservation Trust to protect native flora and fauna by controlling the introduction of exotic flora, stock, pets, buildings, subdivision, and other changes which may adversely affect its conservation values.

Submissions concerning the proposed Covenant may be made within one month of the publication of this notice to the Minister for Conservation and Environment (Att. Mr N. Wale), PO Box 41, East Melbourne 3002. Enquiries: (03) 651 4040.



**Dairy Industry Act 1992**  
Victorian Dairy Industry Authority  
DETERMINATION

This Determination is made by the Victorian Dairy Industry Authority under the powers conferred by section 61 of the Dairy Industry Act 1992 and shall come into operation on 1 November 1994.

The Determination of milk prices made by the Victorian Dairy Industry Authority and published in the Government Gazette dated 28 April, 2 June, 23 June and 4 August 1994 is revoked.

DETERMINATION  
Part 1  
PRICES PAYABLE FOR SALES OF MILK

The prices payable for sales of daily pasteurised milk other than flavoured milk in Victoria shall not be less than the prices shown in Schedule 1.

The price for sales of packaged ultra heat treated milk other than flavoured milk in Victoria shall not be less than the prices shown in Schedule 2.

The prices payable for milk and milk products in the package types as shown in column 1 of the attached schedules shall be as indicated in the appropriate columns according to the category of sale.

The categories of sales are defined as:

- (1) Wholesale sales are those by a milk processor to a milk distributor (column 2).
- (2) Semi-wholesale sales are those by a milk distributor to a milk shop, or other approved person (column 3).
- (3) Retail sales are sales by a milk distributor or milk processor of not more than 16 litres to a person on any one day, or any sale made by any other person (column 4).
- (4) Export sales are sales for the purpose of human consumption as a liquid beyond the territorial limits of the Commonwealth of Australia.
- (5) An institutional sale is a sale by a milk distributor to:
  - (a) A registered funded agency or a health service establishment as described in section 3, Part 1 of the Health Services Act 1988; or
  - (b) An institution which is operated under the Community Welfare Services Act.
- (6) Sales to institutions by a milk distributor may be at 95% of the gazetted minimum semi-wholesale delivered prices.

"Ultra heat treated milk (or UHT milk)" is milk that is processed by subjecting the product to a temperature of not less than 132 C for not less than one second and aseptically packaging it in approved hermetically sealed packages.

"Flavoured Milk is milk to which flavouring, as defined in the Food Standards Code, has been added so as to alter the odour or taste of the milk to an appreciable extent."

Concentrated skim milk and concentrated whole milk used in the manufacture of market milk is market milk.

The following interpretations as stated in section 3 of the Dairy Industry Act 1992 shall apply in Part 2 of this determination of prices:

"Factory" means any premises where—

- (a) milk is received direct from a dairy farm; or
- (b) dairy produce (other than market milk) is manufactured or packed.

"Milk processing premises" means any premises where market milk is pasteurised or packed.

## Part 2

## PRICES PAYABLE FOR MILK SUPPLIED TO PROCESSORS BY THE AUTHORITY

The Authority has determined that the following prices must be paid for milk sold by the Authority to milk processors.

- (a) Standardised raw milk for processing as daily pasteurised milk for sale in Victoria will be:
  - (i) for flavoured milk and low fat flavoured milk marketed under processor (non VDIA) brands—52·26 cents per litre.
  - (ii) for all other milk—53·15 cents per litre.
- (b) Standardised raw milk for processing as daily pasteurised milk for sale in Australia but outside Victoria will be:
  - (i) for flavoured milk and low fat flavoured milk marketed under processor (non VDIA) brands—51·15 cents per litre;
  - (ii) for all other milk—51·15 cents per litre.
- (c) Standardised raw milk for processing as daily pasteurised milk for sale by export will be 24·94 cents per litre where the milk is appropriated in accordance with section 51 (1) (b) of the Dairy Industry Act 1992 and 27·09 cents per litre when delivered by the Authority to milk processing premises.
- (d) Standardised raw milk for processing as daily pasteurised ultra filtered milk for sale in Victoria will be 40·19 cents per litre.
- (e) Standardised raw milk for processing as daily pasteurised ultra filtered milk for sale in Australia but outside Victoria will be 39·49 cents per litre.
- (f) Standardised raw milk for processing as daily pasteurised reverse osmosis milk "Challenge" for sale in Victoria will be 42·17 cents per litre.
- (g) Standardised raw milk for processing as daily pasteurised reverse osmosis milk "Challenge" for sale in Australia but outside Victoria will be 41·40 cents per litre.
- (h) Standardised raw milk for processing as ultra heat treated milk for sale in Australia will be 32·95 cents per litre where the milk is appropriated in accordance with section 51 (1) (b) of the Dairy Industry Act 1992 and 35·10 cents per litre when delivered by the Authority to milk processing premises.
  - (i) Standardised raw milk for processing as ultra heat treated milk for sale by export will be 25·15 cents per litre where the milk is appropriated in accordance with section 51 (1) (b) of the Dairy Industry Act 1992 and 27·30 cents per litre when delivered by the Authority to milk processing premises.
- (j) Standardised raw milk for processing as reverse osmosis ultra heat treated milk "Challenge" for sale in Australia will be 32·95 cents per litre where the milk is appropriated in accordance with section 51 (1) (b) of the Dairy Industry Act 1992.
- (k) Standardised raw milk for processing as sterilised milk for sale by export will be 25·15 cents per litre where the milk is appropriated in accordance with section 51 (1) (b) of the Dairy Industry Act 1992 and 27·30 cents per litre when delivered by the Authority to milk processing premises.
- (l) Standardised raw milk for processing as daily pasteurised organic and bio-dynamic milk for sale in Victoria will be 57·17 cents per litre.
- (m) Standardised raw milk for processing as daily pasteurised organic and bio-dynamic milk for sale in Australia but outside Victoria will be 55·05 cents per litre.
- (n) Standardised raw milk for processing as concentrated skim milk for use to adjust the solids content in market milk for sale in Victoria will be 31·75 cents per litre.
- (o) Standardised raw milk for processing as concentrated skim milk for use to adjust the solids content in market milk for sale in Australia but outside Victoria will be 31·25 cents per litre.

SCHEDULE 1  
DAILY PASTEURISED MILK

<i>Product and Package</i>	<i>Wholesale</i>		<i>Semi-wholesale</i>		<i>Retail</i>	
	(1) Cents Per	Minimum (2) Litre	Minimum (3) Pack	Minimum (4) Pack		
<b>1. Plain Milk</b>						
Carton (Standard)	2 Litre	78.79	184.16		198	
	1.5 Litre	79.45	139.12		149	
	1 Litre	78.85	93.15		100	
	600 ml.	86.43	62.07		68	
	500 ml.	89.88	54.66		61	
	375 ml.	104.59	47.45		53	
	300 ml.	114.61	41.63		46	
	250 ml.	123.91	38.22		44	
	140 ml.	141.00	22.43		25	
Carton (Slimline)	500 ml.	97.19	58.14		65	
Plastic Sachet	2 Litre	74.39	176.35		190	
Plastic Bottle	4 Litre	77.39	364.65		390	
	2 Litre	78.95	184.48		198	
	1 Litre	83.59	98.04		106	
Glass Bottle	1 Litre	101.85	116.41		126	
Bulk Milk Container: 10 litres or more		75.96	<i>Per Litre</i> 89.33			
<b>2. Modified Milk</b> (in excess of 3.5% B/F and not exceeding 3.9% B/F)						
Plastic Bottle	4 Litre	83.05	389.68		434	
	2 Litre	84.53	197.79		220	
Bulk Milk Container: 10 litres or more		84.56	<i>Per Litre</i> 98.52			
<b>3. Modified Milk</b> (not less than 1.0% B/F and not exceeding 2.0% B/F)						
Carton	2 Litre	88.42	205.89		228	
	1 Litre	88.69	104.27		115	
	600 ml.	96.11	69.31		79	
	500 ml.	104.91	64.74		74	
	375 ml.	123.44	58.14		67	
	300 ml.	132.14	51.65		59	
	140 ml.	162.53	25.73		29	
Plastic Bottle	2 Litre	88.77	206.47		228	
Glass Bottle	1 Litre	113.38	129.04		143	
Bulk Milk Container: 10 litres or more		85.93	<i>Per Litre</i> 99.97			
<b>4. Modified Milk</b> (in excess of 0.15% B/F and not exceeding 1.00% B/F)						
Carton	1 Litre	94.86	110.46		123	
	600 ml.	96.10	69.31		79	
Plastic Bottle	2 Litre	93.42	215.94		240	
<b>5. Skim Milk</b>						
Carton	1 Litre	87.67	103.26		115	
Plastic Bottle	2 Litre	87.14	203.32		228	
Glass Bottle	1 Litre	113.45	129.10		143	

Product and Package	Wholesale		Semi-wholesale		Retail	
	(1) Cents Per	Minimum (2) Litre	Minimum (3) Pack	Minimum (4) Pack		
Bulk Milk Container: 10 litres or more		86.62	<i>Per Litre</i> 100.66			
<b>6. Farm House Milk</b> (4.8% Butterfat)			<i>Per Pack</i>			
Carton	1 Litre	87.72	103.60		115	
Glass Bottle	1 Litre	113.27	129.14		143	
<b>7. Ultra Filtered Milk</b>						
Carton	1 Litre	107.10	122.70		136	
	600 ml.	115.12	80.95		92	
Plastic Bottle	2 Litre	107.96	244.80		270	
<b>8. Reverse Osmosis Milk</b> "Challenge"						
Carton	1 Litre	96.05	111.68		124	
<b>9. Organic/Bio-Dynamic Milk</b>						
Carton	1 Litre	96.06	115.51		139	
<b>10. Low or Reduced Fat Modified Milk</b> with Monounsaturated Vegetable Fat (in excess of 1.00% Fat and not exceeding 2.00% Fat)						
Carton	1 Litre	108.43	124.00		137	
	500 ml.	120.64	70.03		79	
Plastic Bottle	2 Litre	108.59	243.75		264	
<b>11. Low or Reduced Fat Modified Milk</b> with Monounsaturated Vegetable Fat (in excess of 0.15% Fat and not exceeding 1.00% Fat)						
Carton	1 Litre	96.32	111.89		123	
<b>12. Low or Reduced Fat Ultra Filtered Milk</b> with Monounsaturated Vegetable Fat (in excess of 2.00% Fat and not exceeding 3.00% Fat)						
Carton	1 Litre	110.42	125.99		140	

## SCHEDULE 2

## ULTRA HEAT TREATED MILK

Product and Package	Wholesale		Semi-wholesale		Retail	
	(1) Cents Per	Minimum (2) Litre	Minimum (3) Pack	Minimum (4) Pack		
<b>1. Plain Milk</b>						
Carton	1 Litre	78.85	93.15		100	
	500 ml.	89.88	54.66		61	
	250 ml.	123.91	38.22		44	
<b>2. Skim Milk</b>						
Carton	1 Litre	87.67	103.26		107	
<b>3. Reduced Fat Modified Milk</b>						
Carton	1 Litre	88.69	104.27		110	

Product and Package	Wholesale	Semi-wholesale	Retail
	Minimum (1) Cents Per Litre	Minimum (2) Pack	Minimum (3) Pack
4. Reverse Osmosis Milk Carton	1 Litre	96.05	111.68
5. Ultra Filtered Milk Carton	1 Litre	107.10	122.70

TOM AUSTIN  
Chairman

#### ROAD SAFETY (VEHICLES) REGULATIONS 1988

##### General Mass Permit for Local Transport of Grain

Regulation 724 of the Road Safety (Vehicles) Regulations 1988, empowers the Roads Corporation, by notice in the Victoria Government Gazette, to allow vehicles which exceed mass or dimension limits prescribed in the regulations to be used on highways.

In accordance with that regulation, I, Tony Fry, delegate of the Roads Corporation, allow vehicles described in Part 1 of the following Schedule to operate at the increased mass limits as prescribed in Part 2 on highways specified in Part 3 and in compliance with the conditions in Part 4.

This notice is valid from 1 November 1994 until 31 March 1995.

Dated 27 October 1994

TONY FRY  
General Manager  
Traffic and Road Use Management  
Roads Corporation

#### THE SCHEDULE

##### Scope

This General Mass Permit allows vehicles making local deliveries of bulk grain, grain legumes and oil seeds during the 1994-95 harvest to have higher mass limits.

#### PART 1—PERMITTED VEHICLES

1.0 This permit applies to motor vehicles and trailers carrying bulk grain, grain legumes or oil seeds by the shortest reasonable route from the place of harvest to the nearest receiving Grain Elevators Board (GEB) local silo or GEB central receipt point or other receipt points approved by the Roads Corporation.

#### PART 2—MASS LIMITS

2.0 A vehicle must comply with the mass limits specified in this Part.

##### Tyres

2.1 The load on a tyre must not exceed—

- (a) the manufacturer's load rating for the tyre; or
- (b) in the case of—
  - (i) A wide profile tyre (not less than 375 millimetres wide) on a non-steering single axle—3.85 tonnes; or
  - (ii) for any other tyre—3.20 tonnes, whichever is the lesser.

##### Axles and Axle Groups

2.2 The load on any axle or axle group must not exceed the limits specified by the manufacturer or the limit referred to in clause 2.3 or 2.4, whichever is the lesser.

2.3 The load on an axle group without a load sharing suspension system (other than a twin steer axle group) or on a trailer with only a single axle or axle group (pig trailer) must not exceed the mass limits specified in Regulations 705 to 713 of the Road Safety (Vehicles) Regulations 1988.

2.4 The load on an axle (other than described in 2.3), or on an axle group with a load sharing suspension system, must not exceed the applicable mass limits set out in the following table:

Axle Group	Mass Limit in Tonnes
SINGLE AXLE:	
2 Tyres	6.0
2 Wide Profile Tyres (other than steer axles)	6.7
4 Tyres	9.0

<i>Axle Group</i>	<i>Mass Limit in Tonnes</i>
TANDEM AXLE GROUP:	
4 Tyres	11.0
4 Wide Profile Tyres	13.3
6 Tyres	13.0
8 Tyres	16.5
TRI-AXLE GROUP:	20.0
TWIN STEER AXLE GROUP:	
With Load Sharing suspension	11.0
Without Load Sharing suspension	10.0

*Gross Mass*

2.3 The gross mass of the vehicle and any trailer or semi-trailer which may be attached must not exceed the lesser of—

- 42.5 tonnes; or
- the sum of the permitted tyre, axle and axle group loadings specified above; or
- any manufacturer's mass limits.

2.6 The gross mass of a trailer (other than a semi-trailer) must not exceed the gross mass of the towing motor vehicle.

## PART 3—SPECIFIED ROADS

*Authorised Roads*

3.0 Travel is authorised on:

- State Highways, Freeways, Main Roads, Tourist Roads and Forest Roads in Victoria declared in accordance with the Transport Act 1983;
- on all unclassified roads in the Municipalities specified in Appendix A;
- on the unclassified roads specified in Appendix B; and
- on all unclassified roads in the Municipalities specified in Appendix C, except for the unclassified roads listed in Appendix C.

## PART 4—OTHER CONDITIONS

4.0 This permit does not authorise a vehicle to travel on a particular road or bridge if the vehicle exceeds the mass limits fixed for, and displayed on a sign in the vicinity of the road or bridge.

## APPENDIX A

Travel is permitted on all unclassified roads in the following Municipalities:

Borough of Kerang.

Cities of Benalla, Shepparton, Wodonga.

Rural City of Ararat.

Shires of Arapiles, Bacchus Marsh, Benalla, Bet Bet, Birchip, Charlton, Chiltern, Cobram, Cohuna, Corio, Creswick, Deakin, Dimboola, Donald, Dunmunkle, East Loddon, Glenelg, Goulburn, Kaniva, Kara Kara, Karkarook, Kerang, Korong, Kowree, Lowan, Maldon, Metcalfe, Mildura, Nathalia, Newham and Woodend, Numurkah, Oxley, Rochester, Rodney, Rutherglen, Seymour, Shepparton, Swan Hill, Tullaroop, Tungamah, Walpeup, Wangaratta, Wimmera, Wycheproof, Yarrawonga.

Town of St. Arnaud.

## APPENDIX B

Travel is permitted only on the unclassified roads listed below:

City of Ballarat—Eyre Street (Doveton Street South to Dawson Street South) Dawson Street South (Eyre Street to Sturt Street) and all unclassified roads in the previously known Shire of Ballarat.

City of Bendigo—all roads within Huntly and Marong Districts.

City of Horsham—Urquhart, Hazel and Mill Streets, Wawunna, Curran, Riley, Osborne, Golf Course and Cameron Roads.

City of Maryborough—Gladstone Street, Phelan Road, Pekin Road, Gillies Street, Brougham Street, Dundas Road, Majorca Road, Inkerman Street, Lean Street, Tullaroop Road, Napier Street, Burns Street, McClure Street, Mariners Reef Road.

City of Mildura—Ranfurly Way, Eleventh Street East, Buronga/Mildura South Road.

City of Swan Hill—Curlewis Street, McCallum Street, Monash Drive, Woorinen Road, Werril Street, Karinie Street, Pentall Island Road.

City of Echuca—Sturt Street, Annesley Street (Murray Valley Highway to Eyre Street).

City of Castlemaine—Downes Road, Parker Street, Walkers Street, Richard Road, Daws Road, Wheeler Street, Pleasant Street, James Street, Rowe Street.

Town of Kyabram—Edis Street, Bolitho's Road (Edis Street to Byrneside—Kyabram Road).

Shire of Colac-Otway—all unclassified roads in the previously known City of Colac and Shire of Colac, except Conns Lane.

Shire of Moyne—all unclassified roads in the previously known Borough of Port Fairy.

Shire of Pyrenees—all unclassified roads in the previously known Shire of Avoca.

APPENDIX C

Travel is permitted on all unclassified roads in the following Municipalities except those specified below:

City of Greater Geelong—St. Albans Road, Tanner Street (Breakwater Road to Fellmongers Road), Western Beach (Malone Street to The Esplanade South), Eastern Beach Road, Martin Street, Bluestone School Road (Barwon Heads Road to Breamlea Road), Lake Road, Groves Road (East of Barwon Heads Road), Charlemont Road (Barwon Heads Road to McCanns Road).

City of Warrnambool—Hopkins Bridge load limit 15 tonne.

Shire of Colac—Connns Lane.

Shire of Gordon—The Twelve Mile Creek Bridge on the Canary Island-Leaghur Road, Timber Bridges on the Canary Island South Road.

Shire of Kilmore—Bridge on Forbes-Moranding Road north of Diggings Road, Bridge on Costello's Road.

Shire of Mount Rouse—Rudolphs Lane, Corea Lane, Bundoran Lane (Lovatdale Lane to Hamilton-Chatsworth Road), Blackwood-Dunkeld Road (Hamilton-Chatsworth Road to Tip Lane, Dunkeld), French Street, Boundary Road, Chesswas Street and Cox Street (Penshurst town streets).

Shires of Talbot and Clunes—Smeaton Road (Nelsons Bridge), Fairview Drive, Fawcett Drive, Red Lion Road, Mt. Cameron-Glengower Road (Foleys Bridge), Clunes-Mt. Cameron Road (Leonards Bridge), Champions Road (Champions Bridge), Lillicur Road, Possum Gully Road, Seers Road, Blacksmith Gully Road.

Surf Coast Shire—Ingleby Road, Armytage Road.

Shire of Warracknabeal—Scott Street (Lyle Street to Phillips Street).

Shire of Violet Town—Bonnie Doon Road, Horse Gully Road, Upper Boho Road, Harrys Creek Road.

Department of Finance  
SALE OF CROWN PROPERTY BY PUBLIC  
AUCTION

Reference No.: GL16432 and GL16435

On Saturday, 26 November 1994 at 1.00 p.m. on site.

**Address of Property:** 113 and 115 Heathmont Road, Heathmont.

**Crown Description:** Allotments 18<sup>A</sup> and 18<sup>B</sup>, Portion 18, Parish of Ringwood.

**Area:** 986 square metres (each allotment).

**Terms of Sale:** 10% deposit, balance 60 days.

**Officer Co-ordinating Sale:** E. Fah, Property Consultant, Asset Management Division, Department of Finance, 4/35 Spring Street, Melbourne 3000.

**Selling Agent:** Carter First National, 128 Maroondah Highway, Ringwood 3134.

IAN SMITH  
Minister for Finance

Department of Finance  
SALE OF CROWN LAND BY PUBLIC  
AUCTION

On Saturday, 26 November 1994.

**Lot 1:** at 11.00 a.m. on site.

**Property Address:** Gladman Street, Serpentine.

**Crown Description:** Allotment 56C1, Parish of Janiember East.

**Area:** 8127 square metres.

**Lot 2:** at 12.30 p.m. on site.

**Property Address:** Thompson Street, Dunolly.

**Crown Description:** Allotment 22G, Section 29, Township of Dunolly.

**Area:** 1133 square metres.

**Lot 3:** at 12.30 p.m. on site.

**Property Address:** Market Street, Dunolly.

**Crown Description:** Allotment 22H, Section 92, Township of Dunolly.

**Area:** 983 square metres.

**Lot 4:** at 2.00 p.m. on site.

**Property Address:** Phoenix Street, Maldon.

**Crown Description:** Allotment 37A, Section A, Township of Maldon.

**Area:** 1524 square metres.

**Term of Sale:** 10% deposit, balance 60 days.

2882 G 43 27 October 1994

**Co-ordinating Officer:** Julie Jones, Land Sales Officer, Department of Conservation and Natural Resources, Bendigo.

**Selling Agent:** J. H. Curnow & Son, 1st Floor, Killians Walk, Bendigo 3550. Telephone (054) 43 9255.

IAN SMITH  
Minister for Finance

Department of Finance  
SALE OF CROWN LAND BY PUBLIC  
AUCTION

On Saturday, 3 December 1994 at 10.30 a.m. on site.

**Property Address:** Nugget Street, Kerang.

**Crown Description:** Allotment 10, Section 34, Township of Kerang.

**Area:** 811 square metres.

**Term of Sale:** 10% deposit, balance 60 days.

**Co-ordinating Officer:** Julie Jones, Land Sales Officer, Department of Conservation and Natural Resources, Bendigo.

**Selling Agent:** Victorian Producers Cooperative Real Estate, Kerang (Geoff Lynch). Telephone (054) 52 2399.

IAN SMITH  
Minister for Finance

Department of Finance  
SALE OF CROWN LAND BY PUBLIC  
AUCTION

On Friday, 2 December 1994 at 2.00 p.m. on site.

**Property Address:** Corner Hervey and Cardwell Streets, Elmore.

**Crown Description:** Allotment 14, Section 4, Township of Elmore.

**Area:** 432 square metres.

**Term of Sale:** 10% deposit, balance 60 days.

**Co-ordinating Officer:** Julie Jones, Land Sales Officer, Department of Conservation and Natural Resources, Bendigo.

**Selling Agent:** Eaglehawk Real Estate, Ellis Nuttal, 47A High Street, Eaglehawk. Telephone (054) 46 2000.

IAN SMITH  
Minister for Finance

Victoria Government Gazette

Department of Finance  
SALE OF CROWN LAND BY PUBLIC  
AUCTION

On Saturday, 19 November 1994.

**Lot 1:** at 10.30 a.m. on site.

**Property Address:** Trumble Street, Eaglehawk.

**Crown Description:** Allotment 14, Section 56, At Eaglehawk, Parish of Sandhurst.

**Area:** 1279 square metres.

**Lot 2:** at 11.00 a.m. on site.

**Property Address:** 14 Burnside Street, Eaglehawk.

**Crown Description:** Allotment 27A, Section 30, At Eaglehawk, Parish of Sandhurst.

**Area:** 892 square metres.

**Lot 3:** at 11.00 a.m. on site.

**Property Address:** 12 Burnside Street, Eaglehawk.

**Crown Description:** Allotment 27B, Section 30, At Eaglehawk, Parish of Sandhurst.

**Area:** 879 square metres.

**Lot 4:** at 11.00 a.m. on site.

**Property Address:** 10 Burnside Street, Eaglehawk.

**Crown Description:** Allotment 27C, Section 30, At Eaglehawk, Parish of Sandhurst.

**Area:** 883 square metres.

**Lot 5:** at 11.00 a.m. on site.

**Property Address:** 8 Burnside Street, Eaglehawk.

**Crown Description:** Allotment 27D, Section 30, At Eaglehawk, Parish of Sandhurst.

**Area:** 859 square metres.

**Lot 6:** at 12.00 noon on site.

**Property Address:** Corner Bailey, Butler and Staley Streets, Eaglehawk.

**Crown Description:** Allotment 465C, Section M, At Eaglehawk, Parish of Sandhurst.

**Area:** 2.207 hectares.

**Lot 7:** at 1.30 p.m. on site.

**Property Address:** Strickland Street, Epsom.

**Crown Description:** Allotment 11A, Section 10A, Township of Ascot.

**Area:** 2367 square metres.

**Term of Sale:** 10% deposit, balance 60 days.

**Co-ordinating Officer:** Julie Jones, Land Sales Officer, Department of Conservation and Natural Resources, Bendigo.



**Selling Agent:** J. H. Curnow & Son, 1st Floor, Killians Walk, Bendigo 3550. Telephone (054) 43 9255.

**IAN SMITH**  
Minister for Finance

Department of Finance  
**SALE OF CROWN LAND BY PUBLIC AUCTION**

On Friday, 2 December 1994.

**Lot 1:** at 11.00 a.m. on site.

**Property Address:** Off Borung Street, Inglewood.

**Crown Description:** Allotment 17B, Section 15, Township of Inglewood.

**Area:** 7535 square metres.

**Lot 2:** at 11.15 a.m. on site.

**Property Address:** Corner Reef and Borung Streets, Inglewood.

**Crown Description:** Allotment 45A, Section 15, Township of Inglewood.

**Area:** 1754 square metres.

**Lot 3:** at 11.30 a.m. on site.

**Property Address:** Weeah Street, Inglewood.

**Crown Description:** Allotment 31, Section 15, Township of Inglewood.

**Area:** 3887 square metres.

**Lot 4:** at 11.30 a.m. on site.

**Property Address:** Weeah Street, Inglewood.

**Crown Description:** Allotment 44A, Section 15, Township of Inglewood.

**Area:** 2833 square metres.

**Term of Sale:** 10% deposit, balance 60 days.

**Co-ordinating Officer:** Julie Jones, Land Sales Officer, Department of Conservation and Natural Resources, Bendigo.

**Selling Agent:** Eaglehawk Real Estate, Ellis Nuttal, 47A High Street, Eaglehawk. Telephone (054) 46 2000.

**IAN SMITH**  
Minister for Finance

**DEPARTMENT OF ENERGY AND MINERALS**

All titles are located on the 1:100,000 mapsheet listed with each title.

**EXPLORATION LICENCE GRANTED**

No. 3576; E. Duncan and M. Proelss; 138 grats, Omeo.

No. 3592; Mt Wellington Gold P/L; 104 grats, Howitt and Mansfield.

No. 3627; Alcaston Mining NL; 116 grats, Maffra and Matlock.

No. 3637; Tivmoss Investments P/L; 141 grats, Castlemaine and Creswick.

No. 3669; Australian Gold Development NL; 12 grats, Heathcote.

No. 3682; Zephyr Minerals NL; 280 grats, Cohuna and Mitiamo.

No. 3687; New Holland Mining NL; 46 grats, Heathcote.

No. 3688; New Holland Mining NL, 40 grats, Heathcote.

No. 3690; Sedimentary Holdings P/L; 13 grats, Beaufort.

No. 3700; Intrepid Mining Corp NL; 30 grats, Matlock.

**EXPLORATION LICENCE RENEWED**

No. 3001; Tallangalook P/L, Strategic Finance P/L and Golden Mount NL; 2 grats, Euroa.

No. 3103; Fortunee Gold P/L; 105 grats, Beaufort, Creswick and Dunolly.

No. 3362; Fortunee Gold P/L; 177 grats, Dunolly.

No. 3344; CRA Exploration P/L; 47 grats, Ararat.

Nos 3421 and 3504; Perseverance Corporation Ltd; 242 and 16 grats, Yea.

Nos 3425, 3325 and 3326; Jupiter Mining P/L; 122, 7 and 5 grats, Ballarat, Skipton and Beaufort.

**EXPLORATION LICENCE AMALGAMATED/CANCELLED**

Nos 3425, 3325 and 3326; Jupiter Mining P/L; 134 grats, Ballarat, Skipton and Beaufort. Upon amalgamation into 3425, EL's 3325 and 3326 were cancelled.

**MINING LICENCE GRANTED**

No. 4834; J. Catto; 5 ha, Dunolly.

**MINING LICENCE RENEWED**

Nos 4827 and 4828; A. C. P. Webb; 2070.26 ha, Tallangatta.

2884 G 43 27 October 1994

**MINING LICENCE  
AMALGAMATED/CANCELLED**  
Nos 4827 and 4828; A. C. P. Webb; 2070.26 ha,  
Tallangatta. Upon amalgamation into 4827,  
MIN 4828 was cancelled.

**MINING LEASE SURRENDERED**  
No. 480; Triad Minerals NL; 13.5 ha,  
Castlemaine and Bendigo.

**MINER'S RIGHT CLAIM EXPIRED**  
No. 3052; I. G. Ledsam; 5 ha, Bogong.

**EXTRACTIVE INDUSTRIES LICENCE  
REVOKED**  
No. 920; R. F. Hack; 1.54 ha, Dargo.

**EXTRACTIVE INDUSTRIES LEASE  
VARIED**  
No. 271; Surf Coast Shire; 26.99 ha, Gherang  
Gherang.

**ADDENDUM**

Exploration licence 3431 was gazetted  
wrongly on 8 September 1994 as having an area  
46 grats, the actual area is 38 grats.

Extractive Industries licence No. 562 was  
gazetted wrongly on 20 October 1994, the  
licence was assigned to Barro Properties P/L.

**Fisheries Act 1968**

**FISHERIES NOTICE No. 26/1994**

I, Charles Geoffrey Coleman, Minister for  
Natural Resources, after consultation with the  
Victorian Fishing Industry Federation, make the  
following Fisheries Notice:  
Dated 17 October 1994

C. G. COLEMAN  
Minister for Natural Resources

**FISHERIES (USE OF FLOATING FISH  
TRAPS) PROHIBITION NOTICE No. 26/1994**

*Title*

1. This Notice may be cited as the Fisheries  
(Use of Floating Fish Traps) Prohibition Notice  
No. 26/1994.

*Commencement*

2. This Notice commences on 28 October  
1994.

*Victoria Government Gazette*

*Objective*

3. The objective of this Notice is to prohibit  
the commercial targetting of Yellowtail  
Kingfish (*Seriola lalandi*) by the use of floating  
fish traps in Victorian waters for the period  
commencing on 28 October 1994 and ending on  
27 January 1995, except when a permit has been  
issued pursuant to section 45 of the Fisheries  
Act 1968.

*Authorising Provision*

4. This Notice is made under section 80 of  
the Fisheries Act 1968.

*Prohibition on the use of floating fish traps*

5. A person who holds a licence issued  
pursuant to Part 3 of the Fisheries Act 1968  
must not use a floating fish trap to take  
Yellowtail Kingfish (*Seriola lalandi*) from  
Victorian waters for the period commencing on  
28 October 1994 and ending on 27 January  
1995.

*Penalty*

6. Any person who contravenes this Notice  
is liable to a penalty of 20 penalty units.

**Fisheries Act 1968**

**FISHERIES NOTICE No. 23/1994**

**Fisheries (Shark Fishing Prohibition) Notice  
No. 23/1994**

I, Charles Geoffrey Coleman, Minister for  
Natural Resources, after consultation with the  
Victorian Fishing Industry Federation, make the  
following Fisheries Notice:  
Dated 23 September 1994

C. G. COLEMAN  
Minister for Natural Resources

*Objective*

1. The objective of this Notice is to prohibit  
the commercial targetting of shark in all  
Victorian waters.

*Commencement*

2. This Notice commences on 11 November  
1994.

*Authorising provision*

3. This Notice is made under section 80 of  
the Fisheries Act 1968.

*Prohibition on taking of shark*

4. A person must not, in or adjacent to Victorian waters during the period commencing on 11 November 1994 and ending on 25 December 1994—

- (a) take; or
- (b) retain on board any vessel; or
- (c) be in possession of; or
- (d) land—

gummy shark (*Mustelus antarcticus*) or school (snapper) shark (*Galeorhinus galeus*).

*Penalty*

5. Any person who contravenes this Notice is liable to a penalty of 20 penalty units.

**Stamps Act 1958**

**NOTICE UNDER SECTION 40A**

Pursuant to section 40A of the **Stamps Act 1958**, I hereby declare Pental Nominees Pty Limited (No. AP 168) of 2 Chifley Square, Sydney, New South Wales, to be an "Authorised Person" in relation to the payment of stamp duty on transfers of Marketable Securities to which Division 3 of part II of the **Stamps Act 1958** applies.

ALAN R. STOCKDALE  
Treasurer

**Lotteries Gaming and Betting Act 1966**  
**APPROVED FEATURE DOUBLE**

The following group of races is approved for the purposes of section 40 (1) of the **Lotteries Gaming and Betting Act 1966**—

Cox Plate and Melbourne Cup

Dated 19 October 1994

T. C. REYNOLDS  
Minister for Sport Recreation and Racing

**Subordinate Legislation Act 1962**  
**PROPOSED ENVIRONMENT**  
**PROTECTION (FEES) (AMENDMENTS)**  
**REGULATIONS 1994**

I, Mark Birrell, Minister for Conservation and Environment, give notice under the **Subordinate Legislation Act 1962** that the proposed **Environment Protection (Fees) (Amendments) Regulations 1994** have been the subject of a regulatory impact statement.

Public comment and submissions have been invited and received and have been duly considered as required by section 12 of the **Subordinate Legislation Act 1962**.

I have decided that the proposed **Environment Protection (Fees) (Amendments) Regulations 1994** should be made.

M. BIRRELL  
Minister for Conservation and Environment

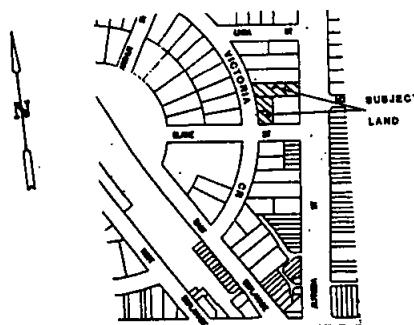
**Road Safety Act 1986**  
**ORDER UNDER SECTION 98 ROAD**  
**SAFETY ACT 1986**

Extending Provisions to Portions of Land under the **Public Lands and Works Act 1964**

I, William Robert Baxter, the Minister for Roads and Ports, under section 98 of the **Road Safety Act 1986** by this Order extend the application of:

- (a) Sections 59, 64, 65, 76, 77, 85-90, 99 and 100 of that Act; and
- (b) The **Road Safety (Traffic) Regulations 1988**; and
- (c) Parts 7 and 8 and Schedules 5 and 6 of the **Road Safety (Procedures) Regulations 1988**—

to land at Lot 4, LP 16915 and Lot 1, PS 147466V, Victoria Crescent, St Albans, particulars of which are shown on the attached plan, administered by the City of Keilor.



Dated 6 October 1994

W. R. BAXTER  
Minister

**Transport Act 1983  
ROADS CORPORATION  
Commercial Passenger Vehicle and Tow Truck  
Applications**

Notice is hereby given that the following applications will be considered by the Roads Corporation after 30 November 1994.

Notice of any objection to the granting of an application should be forwarded to reach the Section Leader, Vehicle Licensing or any District Office of the Roads Corporation not later than 24 November 1994.

It will not be necessary for interested parties to appear on the date specified, unless advised in writing by the Corporation.

G. P. Cassar, Altona Meadows. Application to license one commercial passenger vehicle to be purchased in respect of a 1982 or later model Cadillac stretched limousine or similar vehicle or a 1989 or later model Ford LTD stretched limousine or similar vehicle with seating capacity for 7 passengers to operate as a special purpose vehicle from 16-18 Nelson Avenue, Altona Meadows for the carriage of passengers for:

- wedding parties;
- debutante balls;
- social occasions.

P. J. Hocking, North Melbourne. Application to license one commercial passenger vehicle to be purchased in respect of a 1994 or later model Nissan bus or similar vehicle with seating capacity for 16 passengers to operate a service for the carriage of elderly passengers throughout the State of Victoria for any of the following purposes:

- flower gardens tours;
- deli tours;
- picnic tours;
- movies;
- theatre;
- various festivals.

*Fares:* By agreement with the hirer.

*Timetable:* As and when required.

*Note:* Elderly passengers will be picked up/set down from within a 30 km radius of Melbourne GPO.

G. S. Hough, Sunbury. Application to license one commercial passenger vehicle to be purchased in respect of a 1994 or later model Toyota troop carrier bus or similar vehicle with seating capacity for 13 passengers to operate various tours to places of interest throughout the State of Victoria.

*Fares:* By agreement with the hirer.

*Timetable:* As and when required.

*Note:* Passengers will be picked up/set down throughout the State of Victoria.

L. X. Jorre De St Jorre, East Coburg. Application to license one commercial passenger vehicle to be purchased in respect of a 1990 or later model Toyota bus or similar vehicle with seating capacity for 15-22 passengers to operate for the carriage of overseas students and parents between the Melbourne Airport, "Homestay" houses and various schools which cater for overseas students.

*Fares:* By agreement with the hirer.

*Timetable:* As and when required.

*Note:*

- (a) Overseas students and parents will be picked up/set down within a 55 km radius of the Melbourne GPO.
- (b) Previously appeared in the Victoria Government Gazette No. 37 dated 15 September 1994 in the name of L. X. Jorre De St Jorre, East Coburg. This application was incorrect and the above notice is now substituted. Objections will need to be resubmitted to accord with the Transport Act 1983.

Wyndham Enterprises Pty Ltd. Application for variation of the conditions of tow truck licence number 872 which authorises the licensed vehicle to operate as follows:

The licensed vehicle shall be controlled and operated from the depot situated at 4 Elizabeth Street, Diamond Creek.

The licensed vehicle shall be used as a tow truck for the purpose of lifting and carrying or lifting and towing damaged or disabled motor vehicles:

For the purpose of accident and trade towing within a 15 km radius of Arthurs Creek, excluding the right to attend the scene of a motor car accident within a "Controlled Area".

The licensed vehicle shall be:

- (a) a six wheel drive tow truck with a gross train mass of not less than twenty-five (25) tonnes, fitted with:
  - a power operated crane with a safe working load of not less than (5) tonnes;
  - a power operated winch; and

power and vacuum brake take off facilities for connecting to towed vehicle;

- (b) maintained in a fit and serviceable condition;
- (c) fitted front and rear immediately above the registration plates 23 cm x 6 cm on which appears in white lettering 4 cm high the word "Restricted".

to change condition (a) to:

The licensed vehicle shall be:

- (a) a tow truck with a minimum gross train mass of 18.00 tonnes equipped with a crane or other lifting device with a safe working load of not less than 5.00 tonnes and shall be limited to the lifting and carrying or towing of motor vehicles with a laden mass not exceeding 12.00 tonnes.

Dated 27 October 1994

JEFF DALMAN  
Section Leader—Vehicle Licensing

**Subordinate Legislation Act 1962  
TRANSPORT (TOW TRUCK)  
REGULATIONS 1994**

I, William Robert Baxter, Minister for Roads and Ports, give notice that after consideration of public comments and submissions received in response to the regulatory impact statement on the proposed Transport (Tow Truck) Regulations 1994, I intend to proceed with the making of the proposed regulations with minor amendments.

W. R. BAXTER  
Minister for Roads and Ports

**Transport Act 1983  
ROADS CORPORATION**

Commercial Passenger Vehicle Applications

Notice is hereby given that the following applications will be considered by the Roads Corporation after 30 November 1994.

Notice of any objection to the granting of an application should be forwarded to reach the Manager, Registration and Licensing Office, Fyans Street, South Geelong 3220 or any District Office of the Roads Corporation not later than 24 November 1994.

It will not be necessary for interested parties to appear on the date specified, unless advised in writing by the Corporation.

G. W. Clark, Purnim. Application to license one commercial passenger vehicle in respect of a 1993 Toyota Troop Carrier with seating capacity for 11 passengers to operate tours to aboriginal places and sites at Yambor, Framlingham, Halls Gap, Port Campbell and Lake Condah.

*Fares:* By agreement with the hirer.

*Timetable:* As and when required.

*Note:* Passengers will be picked up/set down within the City of Warrnambool.

B. M. Kitchen, Winchelsea. Application to license one commercial passenger vehicle in respect of a 1988 Ford sedan with seating capacity for 4 passengers to operate half day and one day tours to wineries at Maude, Anakie, Moorabool, Staughton Vale and within the City of Greater Geelong.

*Fares:* By agreement with the hirer.

*Timetable:* As and when required.

*Note:* Passengers will be picked up/set down within a 20 km radius of the Principal Post Office of the City of Greater Geelong.

Dated 27 October 1994

COLIN KOSKY  
Regional Manager  
South Western Region

**Transport Act 1983  
ROADS CORPORATION**

Commercial Passenger Vehicle Application

Notice is hereby given that the following application will be considered by the Roads Corporation after 1 December 1994.

Notice of any objection to the granting of an application should be forwarded to reach the Manager, Morwell Registration and Licensing Office, PO Box 558, Morwell 3840, or any District Office of the Roads Corporation not later than 25 November 1994.

It will not be necessary for interested parties to appear on the date specified unless advised in writing by the Corporation.

Applications which are objected to will be determined by the Roads Corporation.

Frazer A. Scott of Leongatha South, has made application to licence two commercial passenger vehicles in respect of two 1959 Chrysler Sedans, each with a seating capacity for 4 passengers to operate as a Special Purpose Vehicles for the carriage of passengers for wedding parties and local tourist activities within the South Gippsland Region.

2888 G 43 27 October 1994

Fares: By agreement with the hirer.

Timetable: As and when required.

Dated 19 October 1994

NORM BUTLER  
Regional Manager  
Eastern Region

**Land Acquisition and Compensation  
Act 1986**

**Transport Act 1983**

**NOTICE OF ACQUISITION**

**Compulsory Acquisition of Interest in Land**

The Roads Corporation declares that by this notice it acquires the following interest in the land described as Land in Plan of Consolidation No. 104275, Parish of Dousta Galla, comprising 1923 square metres and being land described in Certificate of Title Volume 9111 Folio 001 shown as parcel 56 on Roads Corporation Survey Plan No. 18858.

*Interest Acquired:* That of M. Salerno as Registered Proprietor.

The survey plan referred to in this notice may be viewed at the office of Property Services Department, Roads Corporation, 60 Denmark Street, Kew.

Published with the authority of the Roads Corporation and the Minister for Roads and Ports.

T. H. HOLDEN  
Manager, Property Services  
Roads Corporation

**Building Act 1993**

**SECTION 6—APPOINTED DAY**

I, Robert Maclellan, Minister for Planning, pursuant to section 6 of the **Building Act 1993**, appoint 1 November 1994 as the day on which the provisions of the Act relating to building practitioners shall apply to the Category of quantity surveyor, an engineer engaged in the building industry in the Category of engineer, Class of Civil engineer, Class of Mechanical engineer, and Class of Electrical engineer and draftsman who carries on a business of preparing plans for building work or preparing documentation relating to permits or permit applications in the Category of draftsman.

ROBERT MACLELLAN  
Minister for Planning

Victoria Government Gazette

**Friendly Societies Act 1986**

**NOTICE OF INTENTION TO DEREGISTER  
A SOCIETY**

Notice is hereby given, pursuant to section 572 (2) of the Corporations Law as applied by section 121 (4) of the **Friendly Societies Act 1986**, that at the end of 3 months from the date of this Notice, the registration of First City Friendly Society will, unless cause to the contrary is shown to the Victorian Financial Institutions Commission, be cancelled and the abovenamed society will be dissolved.  
Dated 20 October 1994

DAVID LAFRANCHI  
Delegate of the Victorian Financial  
Institutions Commission

**STATE TENDER BOARD  
CONTRACTS ACCEPTED  
Amendments**

<i>Schedule Number</i>	<i>Item Number</i>	<i>New Rate</i>	<i>Effective Date</i>
			\$
1/53	<i>Motor spirit, fuel oils, etc.</i>		
	9.0	0.215	7.10.94
	9.1	0.215	
	1.0	0.6156	21.10.94
	2.0	0.6196	
	3.0	0.6357	
	4.0	0.6397	
	5.0	0.6361	
	6.0	0.6461	
	7.0	0.6562	
	8.0	0.6662	
2/01	<i>Provisions/Groceries</i>		
	17.0-19.0,	*	
	20.0, 21.0,	*	
	23.0, 24.0,	*	
	26.0, 27.0,	*	
	30.0, 41.0,	*	
	42.0, 50.0,	*	
	51.0, 56.0,	*	
	64.0,	*	
	69.0-74.0,	*	
193.0, 196.0,	*		

\*All orders are to be placed with:  
Attention: Don Thomas, Campbells Cash and  
Carry Richmond, corner River and Palmer  
Streets, Richmond, Victoria 3121.  
Telephone No.: (03) 428 3188  
Facsimile No.: (03) 427 7221

N. L. JORDAN  
Secretary to the Tender Board

**Water Act 1989**

I, Charles Geoffrey Coleman, as Minister administering the Water Act 1989, make the following Order:

**APPOINTMENT OF THE COLIBAN REGION WATER AUTHORITY ORDER 1994 No. 6**

*Citation*

1. This Order is called the Appointment of the Coliban Region Water Authority Order 1994 No. 6.

*Enabling Powers*

2. This Order is made under the powers conferred by Division 2 of Part 6 of the Water Act 1989 and all other available powers.

*Date of Effect*

3. This Order takes effect on and from 1 November 1994.

*Definitions*

4. In this Order:

“Act” means the Water Act 1989.

“Former Authority” means the Campaspe Region Water Authority constituted by an Order published in the Government Gazette on 25 March 1992.

*Appointment of Coliban Region Water Authority*

5. On and from the date on which this Order takes effect the Coliban Region Water Authority takes over the whole of the property, rights, liabilities, obligations, powers and functions of the Campaspe Region Water Authority under the Act in respect of the following districts:

Echuca Sewerage  
Echuca Waterworks  
Elmore Urban  
Elmore Waterworks  
Lockington Urban  
Rochester Urban  
Rochester Waterworks  
Rochester Sewerage

*Transfer of Staff*

6. The Coliban Region Water Authority takes over the staff of the Former Authority.

*Abolition*

7. The Former Authority is abolished.

*Pre-requisites for Making this Order*

8. (a) This is an Order referred to in section 98 (2) (a) of the Act.
- (b) Under section 98 (2) (a) of the Act I have agreed the terms and conditions for the take over made by this Order with the affected Authorities.
- (c) Under section 100 (2) (a) of the Act the affected Authorities, the Campaspe Region Water Authority and the Coliban Region Water Authority have applied to me for the Order to be made.

Dated 24 October 1994

GEOFF COLEMAN  
Minister for Natural Resources

**SURPLUS GOVERNMENT PROPERTIES**

The following properties have been declared surplus and may be offered for sale by public auction or tender.

<i>DoF Ref</i>	<i>Address</i>
18720	Urquhart Street, Balmoral
18721	Lot 15 Reynolds Road, Belmont
18719	Munroe Street, Branxholme
18723	Corner Cook and Stokes Streets, Flinders
18718	Martin Street (rear), Hamilton
18716	Park Street, Mortlake
18717	32 Gipps Street (rear), Port Fairy
18590	Corner Verdant and Alexandra Streets, Toorak
67852	Buninyong Mount Mercer Road, Buninyong
67818	Grant Street, Daylesford
15818	Belchers Road, Drysdale
67096	Princes Highway, Genoa
70399	Grampians Road, Halls Gap
67170	Tulloh Street, Kyabram
67474	Lee's Road, Mallacoota
67541	Bastion Pt Road, Mallacoota
67821	School Road, Napoleons
67828	Colac Ballarat Road (off), Napoleons
14255	Tramway Road and Centre Street, (corner), Port Franklin
67854	Tramway Road, Port Franklin
67836	Murchison Road, Rushworth
67673	Millett and Wolsley Streets (corner), St. Arnaud
70398	Corner Smith, Griffiths and D'Arcy Streets, Stawell
67218	Waygara Road, Waygara

2890 G 43 27 October 1994

<i>DoF Ref</i>	<i>Address</i>
67846	Gillics Street, Wendouree
67849	Buninyong Mt Mercer Road, Yendon

Any sales will be advertised in the property section of local newspapers.

Rezoning will be undertaken where necessary.

For further information phone Department of Finance on (03) 651-3105.

**Planning and Environment Act 1987**  
**ALTONA PLANNING SCHEME**  
Notice of Approval of Amendment  
Amendment L37

The Minister for Planning has approved Amendment L37 to the Local Section of the Altona Planning Scheme.

The amendment comes into operation on the date this notice is published in the Government Gazette.

The amendment rezones part of the site located at 272-298 Millers Road, Altona North from Manufacturing 3 to Special Use 1 Zone with site specific controls.

A copy of the amendment can be inspected free of charge during office hours at the Department of Planning and Development, 477 Collins Street, Melbourne and at the offices of the City of Hobsons Bay (Altona Office), Civic Parade, Altona.

GEOFF CODE  
Manager  
Planning Co-ordination Branch  
Department of Planning and Development

**Planning and Environment Act 1987**  
**ALTONA PLANNING SCHEME**  
Notice of Approval of Amendment  
Amendment L39

The Minister for Planning has approved Amendment L39 to the Local Section of Altona Planning Scheme.

The amendment comes into operation on the date this notice is published in the Government Gazette.

*Victoria Government Gazette*

The amendment rezones land on the north west corner of Millers Road and Civic Parade from Service Industrial to Restricted Business.

A copy of the amendment can be inspected free of charge during office hours at the Department of Planning and Development, 477 Collins Street, Melbourne and at the offices of the City of Hobsons Bay (Altona Office), Civic Parade, Altona.

GEOFF CODE  
Manager

Planning Co-ordination Branch  
Department of Planning and Development

**Planning and Environment Act 1987**  
**RICHMOND PLANNING SCHEME**  
Notice of Approval of Amendment  
Amendment L32

The Minister for Planning has approved Amendment L32 to the Local Section of the Richmond Planning Scheme.

The amendment comes into operation on the date this notice is published in the Government Gazette.

The amendment rezones land at 38 Lincoln Street, Richmond from Light Industrial to Residential C.

A copy of the amendment can be inspected free of charge during office hours at the Department of Planning and Development, Ground Floor, 477 Collins Street, Melbourne and at the offices of the City of Yarra, Richmond Town Hall, Bridge Road, Richmond.

GEOFF CODE  
Manager  
Planning Co-ordination Branch  
Department of Planning and Development

**Planning and Environment Act 1987**  
**RICHMOND PLANNING SCHEME**  
Notice of Approval of Amendment  
Amendment L31

The Minister for Planning has approved Amendment L31 to the Local Section of the Richmond Planning Scheme.

The amendment comes into operation on the date this notice is published in the Government Gazette.

The amendment rezones land at 576 Swan Street, Richmond, from Public Purposes 4 (Agriculture Department) to Specified Areas



Zone to facilitate a high technology research and manufacturing facility and associated administration headquarters.

A copy of the amendment can be inspected free of charge during office hours at the Department of Planning and Development, Ground Floor, 477 Collins Street, Melbourne and at the offices of the City of Yarra, Richmond Town Hall, Bridge Road, Richmond.

GEOFF CODE  
Manager

Planning Co-ordination Branch  
Department of Planning and Development

---

**Planning and Environment Act 1987**  
**COLLINGWOOD PLANNING SCHEME**  
Notice of Approval of Amendment  
Amendment L25

The Minister for Planning has approved Amendment L25 to the Local Section of the Collingwood Planning Scheme.

The amendment comes into operation on the date this notice is published in the Government Gazette.

The amendment rezones land at Nos 399B, 399C, 403 and 405 Johnston Street, Abbotsford, from Light Industrial to Residential C.

A copy of the amendment can be inspected free of charge during office hours at the Department of Planning and Development, Ground Floor, 477 Collins Street, Melbourne and at the offices of the City of Yarra, Collingwood Town Hall, 140 Hoddle Street, Abbotsford.

GEOFF CODE  
Manager

Planning Co-ordination Branch  
Department of Planning and Development

---

**Planning and Environment Act 1987**  
**BOX HILL PLANNING SCHEME**  
Notice of Approval of Amendment  
Amendment L25

The Minister for Planning has approved Amendment L25 to the Local Section of the Box Hill Planning Scheme.

The amendment comes into operation on the date this notice is published in the Government Gazette.

The amendment proposes to rezone portions of land along Gardiners Creek at the rear of 125 Highbury Road, Box Hill, from Light Industrial, Proposed Public Open Space, and Stream and Floodway zones to General Industrial Zone. This is necessary because of the realignment of Gardiners Creek over time.

A copy of the amendment can be inspected free of charge during office hours at the offices of the City of Box Hill, 1022 Whitehorse Road, Box Hill and at the Department of Planning and Development, 477 Collins Street, Melbourne.

GEOFF CODE  
Manager

Planning Co-ordination Branch  
Department of Planning and Development

---

**Planning and Environment Act 1987**  
**SOUTH MELBOURNE PLANNING**  
**SCHEME**

Notice of Approval of Amendment  
Amendment L90

The Minister for Planning has approved Amendment L90 to the South Melbourne Planning Scheme.

The amendment comes into operation on the date this notice is published in the Government Gazette.

It includes land surplus to road requirements for the Power Street extension, at 166-184 City Road, South Melbourne, in the adjoining Central Melbourne-Southbank zone.

A copy of the amendment can be inspected free of charge during office hours at the offices of the Department of Planning and Development, Ground Floor, 477 Collins Street, Melbourne and at the offices of the City of Melbourne, 7th Floor, Council House, 200 Little Collins Street, Melbourne.

GEOFF CODE  
Manager

Planning Co-ordination Branch  
Department of Planning and Development

---

**Planning and Environment Act 1987**  
**SOUTH MELBOURNE PLANNING**  
**SCHEME**

Notice of Approval of Amendment  
Amendment L91

The Minister for Planning has approved Amendment L91 to the Local Section of the South Melbourne Planning Scheme.

2892 G 43 27 October 1994

The amendment comes into operation on the date this notice is published in the Government Gazette.

The amendment allows premises at 1-29 Albert Road, South Melbourne to also be used for a shop.

A copy of the amendment can be inspected free of charge during office hours at the Department of Planning and Development, Ground Floor, 477 Collins Street, Melbourne and at the offices of the City of Port Phillip, Bank Street, South Melbourne.

GEOFF CODE  
Manager  
Planning Co-ordination Branch  
Department of Planning and Development

---

**Planning and Environment Act 1987**  
**BANNOCKBURN PLANNING SCHEME**  
Notice of Approval of Amendment  
Amendment R12

The Minister for Planning has approved Amendment R12 to the Bannockburn Planning Scheme.

The amendment comes into operation on the date this notice is published in the Government Gazette.

The amendment rezones land bounded by the Geelong-Ballarat railway line, the Midland Highway and the extension of Maddens Road, Bannockburn and described as C.A. 5 and 5A, Section 17, Parish of Wabdallah, County of Grant and C.A. 25, Section 20, Parish of Murgheboluc, County of Grant, from Rural General Farming zone to Rural Residential zone to enable rural residential development of the land.

A copy of the amendment can be inspected free of charge during office hours at the Department of Planning and Development, Planning Division, Ground Floor, Oldfleet Buildings, 477 Collins Street Melbourne and at the Bannockburn office of the Southern Rural Shire, Pope Street, Bannockburn.

GEOFF CODE  
Manager  
Planning Co-ordination Branch  
Department of Planning and Development

---

*Victoria Government Gazette*

**Planning and Environment Act 1987**  
**BULN BULN PLANNING SCHEME**  
Notice of Approval of Amendment  
Amendment L35

The Minister for Planning has approved Amendment L35 to the Buln Buln Planning Scheme.

The amendment comes into operation on the date this notice is published in the Government Gazette.

The amendment rezones an area of land of 5339 sq.m. from Residential A to Commercial on the south-west corner of Main South Road and Colin Street, Drouin.

A copy of the amendment can be inspected free of charge during office hours at the offices of the Shire of Buln Buln, 33 Young Street, Drouin and at the Department of Planning and Development, 477 Collins Street, Melbourne.

GEOFF CODE  
Manager  
Planning Co-ordination Branch  
Department of Planning and Development

---

**Planning and Environment Act 1987**  
**GREATER GEELONG PLANNING SCHEME**  
Notice of Approval of Amendment  
Amendment R85

The Minister for Planning has approved Amendment R85 to the Greater Geelong Planning Scheme.

The amendment comes into operation on the day this notice is published in the Government Gazette.

The amendment rezones 3750 sq.m. of land on the south-east corner of Bogan and Clifton Streets, Clifton Springs, from Resort zone to Residential A zone to enable residential development of the land.

A copy of the amendment can be inspected free of charge during office hours at the Department of Planning and Development, Planning Division, Ground Floor, Oldfleet Buildings, 477 Collins Street Melbourne and at the Geelong District Office, City of Greater Geelong, Gheringhap Street, Geelong.

GEOFF CODE  
Manager  
Planning Co-ordination Branch  
Department of Planning and Development

---

**Planning and Environment Act 1987  
SOUTH MELBOURNE PLANNING  
SCHEME**

**Notice of Approval of Amendment  
Amendment L86**

The Minister for Planning has approved Amendment L86 to the Local Section of the South Melbourne Planning Scheme.

The amendment comes into operation on the date this notice is published in the Government Gazette.

The amendment introduces a new clause which exempts residential floor space from the calculation of the maximum permitted plot ratio in the South Port High Technology Zone.

A copy of the amendment can be inspected free of charge during office hours at the Department of Planning and Development, Ground Floor, 477 Collins Street, Melbourne and at the offices of the City of Port Phillip at Bank Street, South Melbourne.

**GEOFF CODE**  
Manager

Planning Co-ordination Branch  
Department of Planning and Development

**Planning and Environment Act 1987  
PAKENHAM PLANNING SCHEME**  
Notice of Approval of Amendment  
Amendment L88

The Minister for Planning has approved Amendment L88 to the Local Section of the Pakenham Planning Scheme.

The amendment comes into operation on the date this notice is published in the Government Gazette.

The amendment changes the provision of Commercial Vehicle Storage to allow consideration of application for such a use and associated development on land less than 2,000 sq.m. where currently the use is discretionary, by virtue of the zoning, but prohibited because of one of the provision's conditions requiring the land to be not less than 2,000 sq.m.

A copy of the amendment can be inspected free of charge during office hours at the Department of Planning and Development, Ground Floor, 477 Collins Street, Melbourne and at the municipal offices of the Shire of Pakenham, Henty Way, Pakenham.

**GEOFF CODE**  
Manager

Planning Co-ordination Branch  
Department of Planning and Development

**Planning and Environment Act 1987  
GREATER GEELONG PLANNING SCHEME**

**Notice of Approval of Amendment  
Amendment L96**

The Minister for Planning has approved Amendment L96 to the Greater Geelong Planning Scheme.

The amendment comes into operation on the date this notice is published in the Government Gazette.

The amendment inserts a site specific clause into the Local Section of the Scheme for Lots 1-5, Wandana Drive, Wandana Heights to enable one dwelling to be constructed on each lot within the 30 metre building set back line subject to height limits and guidelines on building materials.

A copy of the amendment can be inspected free of charge during office hours at the Department of Planning and Development, Planning Division, Ground Floor, Oldfleet Buildings, 477 Collins Street Melbourne and at the Geelong District Office, City of Greater Geelong, Gheringhap Street, Geelong.

**GEOFF CODE**  
Manager

Planning Co-ordination Branch  
Department of Planning and Development

**Planning and Environment Act 1987  
HORSHAM PLANNING SCHEME**  
Notice of Approval of Amendment  
Amendment L47

The Minister for Planning has approved Amendment L47 to the Local Section of the Horsham Planning Scheme.

The amendment comes into operation on the date this notice is published in the Government Gazette.

The amendment closes portion of the right-of-way at the rear of Nos. 103-123 Wilson Street, Horsham and designates underlying zonings and rezones the south-eastern portion of 24 Beggs Street, Horsham from Service Business zone to Residential A zone.

A copy of the amendment can be inspected free of charge during office hours at the offices of the City of Horsham, Roberts Avenue, Horsham; at the Department of Planning and

2894 G 43 27 October 1994

Development, Ground Floor, 477 Collins Street, Melbourne and at the Department of Planning and Development, Regional Office, State Government Offices, Ballarat.

GEOFF CODE  
Manager  
Planning Co-ordination Branch  
Department of Planning and Development

**Planning and Environment Act 1987**  
**WARRACKNABEAL PLANNING SCHEME**  
Notice of Approval of Amendment  
Amendment L6

The Minister for Planning has approved Amendment L6 to the Local Section of the Warracknabeal Planning Scheme.

The amendment comes into operation on the date this notice is published in the Government Gazette.

The amendment modifies Clause 10-3.1 (small lot option) in the Rural zone to increase the maximum lot size to 20 hectares and introduces a term and definition of "Peripheral sales" and makes the use a Column 2 use in the Commercial, Highway Commercial and Industrial zones.

A copy of the amendment can be inspected free of charge during office hours at the offices of the Shire of Warracknabeal, Shire Hall, Warracknabeal; at the Department of Planning and Development, Ground Floor, 477 Collins Street, Melbourne and at the Department of Planning and Development, Regional Office, State Government Offices, Ballarat.

GEOFF CODE  
Manager  
Planning Co-ordination Branch  
Department of Planning and Development

**Planning and Environment Act 1987**  
**STAWELL (CITY) PLANNING SCHEME**  
Notice of Approval of Amendment  
Amendment L27

The Minister for Planning has approved Amendment L27 to the Local Section of the Stawell (City) Planning Scheme.

The amendment comes into operation on the date this notice is published in the Government Gazette.

The amendment provides discretion to allow a lesser building setback than 18 metres in the Rural and Rural Residential Zones and

*Victoria Government Gazette*

introduces provisions to allow more than one dwelling on an allotment in the Rural Residential Zone.

A copy of the amendment can be inspected free of charge during office hours at the offices of the City of Stawell, Town Hall, Stawell; at the Department of Planning and Development, Ground Floor, 477 Collins Street, Melbourne and at the Department of Planning and Development, Regional Office, State Government Offices, Ballarat.

GEOFF CODE  
Manager  
Planning Co-ordination Branch  
Department of Planning and Development

**Planning and Environment Act 1987**  
**SHERBROOKE PLANNING SCHEME**  
Notice of Approval of Amendment  
Amendment L80

The Minister for Planning has approved Amendment L80 to the Local Section of the Sherbrooke Planning Scheme.

The amendment comes into operation on the date this notice is published in the Government Gazette.

The amendment includes a site specific exemption in the Tenement provisions to enable a house to be erected at Lot 2, LP 20768, Clematis Park Road, Clematis.

A copy of the amendment can be inspected free of charge during office hours at the Department of Planning and Development, Ground Floor, 477 Collins Street, Melbourne and at the offices of the Shire of Sherbrooke, Glenfern Road, Upwey.

GEOFF CODE  
Manager  
Planning Co-ordination Branch  
Department of Planning and Development

**Planning and Environment Act 1987**  
**OMELO PLANNING SCHEME**  
Notice of Approval of Amendment  
Amendment L9

The Minister for Planning has approved Amendment L9 to the Omeo Planning Scheme.

The amendment comes into operation on the date this notice is published in the Government Gazette.

The amendment changes the planning scheme by introducing a Fire Hazard Map and Guidelines for the consideration of permits and permit conditions.

A copy of the amendment can be inspected free of charge during office hours at the offices of the Shire of Omeo, Day Avenue, Omeo and at the Department of Planning and Development, 477 Collins Street, Melbourne.

GEOFF CODE  
Manager

Planning Co-ordination Branch  
Department of Planning and Development

---

**Planning and Environment Act 1987**  
**ALEXANDRA PLANNING SCHEME**  
Notice of Lapsing of Amendment  
Amendment L31

The Shire of Alexandra has abandoned Amendment L31 to the Alexandra Planning Scheme.

The amendment proposed to include part of Crown Allotments 30A and 30B, Parish of Eildon, Clarkes Road, Thornton in a Public Purpose No. 13 Reservation for the purpose of a municipal landfill.

The amendment lapsed on 16 September 1994.

GEOFF CODE  
Manager

Planning Co-ordination Branch  
Department of Planning and Development

---

**Planning and Environment Act 1987**  
**ALEXANDRA PLANNING SCHEME**  
Notice of Lapsing of Amendment  
Amendment L34

The Shire of Alexandra has abandoned Amendment L34 to the Alexandra Planning Scheme.

The amendment proposed a site specific amendment for a private prison on land in the Parish of Yarck with a frontage to the Maroondah Highway.

The amendment lapsed on 16 September 1994.

GEOFF CODE  
Manager

Planning Co-ordination Branch  
Department of Planning and Development

---

**APPOINTMENTS**

**Children and Young Persons Act 1989  
REVOCATION OF APPOINTMENT OF  
HONORARY PROBATION OFFICERS**

I, Margaret Wagstaff of Loddon Mallee  
Region of Health and Community Services,  
under section 34 (4) of the **Children and Young  
Persons Act 1989** revoke the appointment of the  
undermentioned persons as Honorary Probation  
Officers for the Children's Court in the State of  
Victoria.

Nanette Lampshed;  
Leah Ancrum;  
Anthony Meyer;  
Helen Corbett;  
Robyn Langworthy;  
Penelope Smith.

Dated 20 October 1994

**MARGARET WAGSTAFF**  
Regional Director  
Loddon Mallee Region

---

**Children and Young Persons Act 1989  
APPOINTMENT OF HONORARY  
PROBATION OFFICERS**

I, Margaret Wagstaff of Loddon Mallee  
Region of Health and Community Services  
under section 34 (4) of the **Children and Young  
Persons Act 1989**, appoint the undermentioned  
person as Honorary Probation Officer for the  
Children's Court in the State of Victoria for the  
period ending 31 December 1995:

Judy Campbell.

Dated 20 October 1994

**MARGARET WAGSTAFF**  
Regional Director  
Loddon Mallee Region

---

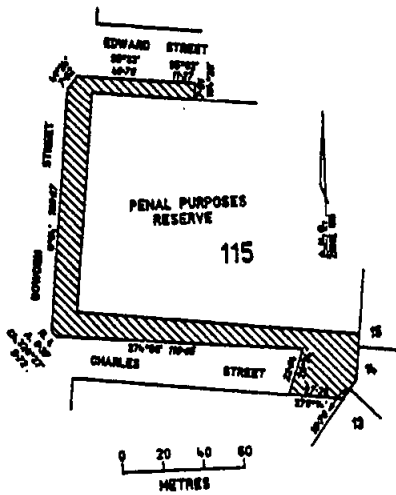
**ORDERS IN COUNCIL**

**Land Act 1958  
UNUSED ROADS CLOSED**

The Governor in Council under section 349 of the Land Act 1958 and with the consents in writing of the municipalities concerned and the adjoining owners closes the following unused roads:

**MUNICIPAL DISTRICT OF THE CITY  
OF CASTLEMAINE**

**CASTLEMAINE**—The roads in the Township of Castlemaine, Parish of Castlemaine as indicated by hatching on plan hereunder—(C 99[8]) (GL 13404).

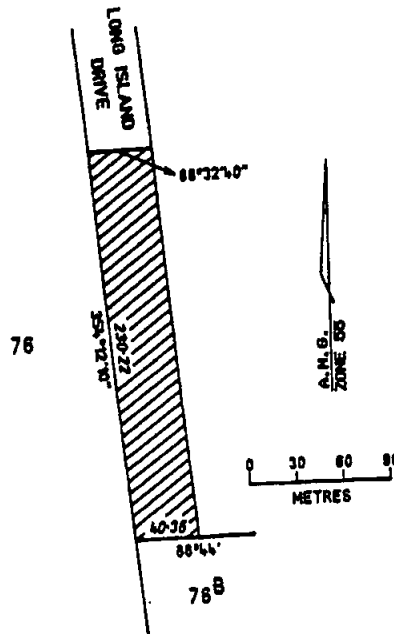


**MUNICIPAL DISTRICT OF THE SHIRE  
OF WOORAYL**

**LEONGATHA**—The road in the Township of Leongatha, Parish of Leongatha shown as Crown Allotment 18A, Section 13 on Certified Plan No. 111221 lodged in the Central Plan Office—(91-2225).

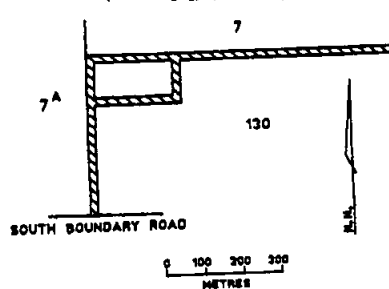
**MUNICIPAL DISTRICT OF THE SHIRE  
OF HASTINGS**

**TYABB**—The road in the Parish of Tyabb as indicated by hatching on plan hereunder—(T 125[6]) (L12/0437).



**MUNICIPAL DISTRICT OF THE SHIRE  
OF BIRCHIP**

**WARMUR**—The roads in the Parish of Warmur as indicated by hatching on plan hereunder—(W 321[6]) (L5-967).



Dated 25 October 1994

Responsible Minister:

**M. A. BIRRELL**

Minister for Conservation and Environment

**ANDREW GOODSALL**

Acting Clerk of the Executive Council

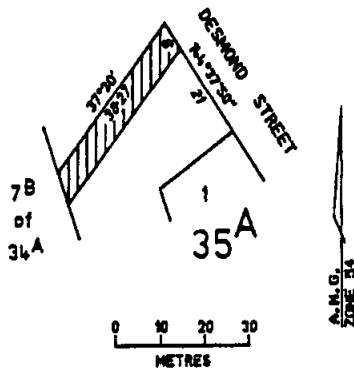
2898 G 43 27 October 1994

**Land Act 1958**  
**UNUSED ROAD CLOSED**

The Governor in Council under section 349 of the **Land Act 1958** and with the consent in writing of the municipality concerned and the adjoining owner closes the following unused road:

**MUNICIPAL DISTRICT OF THE SHIRE**  
**OF BET BET**

**DUNOLLY**—The road in the Township of Dunolly as indicated by hatching on plan hereunder—(D124[13] (06/6697)).



Dated 25 October 1994

Responsible Minister:

**M. A. BIRRELL**

Minister for Conservation and Environment

**ANDREW GOODSALL**

Acting Clerk of the Executive Council

**Land Act 1958**  
**SALE OF CROWN LAND BY PRIVATE**  
**TREATY**

The Governor in Council, pursuant to section 99A (1) (a) of the **Land Act 1958**, approves the sale by private treaty of Crown Allotment 10, Section Y, Township of Stanley as described on Certified Plan No. 113091.

Dated 25 October 1994

Responsible Minister:

**IAN SMITH**

Minister for Finance

**ANDREW GOODSALL**  
Acting Clerk of the Executive Council

*Victoria Government Gazette*

**Land Act 1958**  
**SALE OF CROWN LAND BY PRIVATE**  
**TREATY**

The Governor in Council, pursuant to section 99A (1) (a) of the **Land Act 1958**, approves the sale by private treaty of Crown Allotment 18B, Section 24 at Eaglehawk, Parish of Sandhurst as described on Certified Plan No. 112263.

Dated 25 October 1994

Responsible Minister:

**IAN SMITH**

Minister for Finance

**ANDREW GOODSALL**  
Acting Clerk of the Executive Council

**Crown Land (Reserves) Act 1978**  
**NOTICE OF INTENTION**

The Governor in Council under section 10 of the **Crown Land (Reserves) Act 1978** gives notice of intention to revoke the following temporary reservations:

**BRIGHT**—The temporary reservation by Order in Council of 10 August 1874 of 8412 square metres of land in the Township of Bright as a site for Police purposes, revoked as to part by various Orders, so far only as the portion containing 1852 square metres shown as Crown Allotment 1E, Section A1, Township of Bright on Certified Plan No. 113274 lodged in the Central Plan Office—(Rs 4670).

**CLUB TERRACE**—The temporary reservation by Order in Council of 1 March 1960 of an area of 1.923 hectares of land in the Township of Club Terrace as a site for State School purposes, so far only as the portion containing 1133 square metres shown as Crown Allotment 28A, Section 8, Township of Club Terrace on Certified Plan No. 113305 lodged in the Central Plan Office—(Rs 7898).

**HEDLEY**—The temporary reservation by Order in Council of 23 December 1912 of 1.62 hectares of land in the Township of Hedley (formerly Allotment 42, Section 6) as a site for a State School—(Rs 6974).

**MULLROO**—The temporary reservation by Order in Council of 4 April 1978 of 4362 square metres of land being Crown Allotment 22B, Parish of Mullroo as a site for Public Purposes (Departmental Residences and Depot Purposes) so far only as the portion containing 2024 square metres shown as Crown Allotment 22S, Parish of Mullroo on Certified Plan No. 113306 lodged in the Central Plan Office—(Rs 10402).



**STANHOPE**—The temporary reservation by Order in Council of 24 August 1948 of 1847 square metres of land in the Township of Stanhope, Parish of Girgarre as a site for Police Purposes so far only as the portion containing 953 square metres shown as Crown Allotment 3B, Section 3, Township of Stanhope on Certified Plan No. 113283 lodged in the Central Plan Office—(Rs 4643).

**WALLAN**—The temporary reservation by Order in Council of 15 July 1947 of 1265 square metres of land in the Township of Wallan (formerly Township of Wallan Wallan) as a site for Police Purposes so far only as the portion containing 744 square metres shown as Crown Allotment 18A, Section 5, Township of Wallan on Certified Plan No. 113293 lodged in the Central Plan Office—(Rs 5991).

**WON WRON**—The temporary reservation by Order in Council of 14 May 1874 of 2-023 hectares of land in the Parish of Won Wron as a site for Public Purposes (State School) so far only as the portion containing 831 square metres shown as Crown Allotment 33C, Parish of Won Wron on Certified Plan No. 113258 lodged in the Central Plan Office—(Rs 6407).

Dated 25 October 1994

Responsible Minister:

M. A. BIRRELL

Minister for Conservation and Environment

ANDREW GOODSALL

Acting Clerk of the Executive Council

**Crown Land (Reserves) Act 1978  
REVOCATION OF TEMPORARY  
RESERVATIONS**

The Governor in Council under section 10 of the **Crown Land (Reserves) Act 1978** revokes the following temporary reservations:

**CORRYONG**—The temporary reservation by Order in Council of 27 January 1965 of 961 square metres of land in Section 8, Township of Corryong, Parish of Colac Colac as a site for the purposes of the Forests Act—(Rs 8411).

**DROUIN WEST**—The temporary reservation by Order in Council of 11 August 1873 of 2-023 hectares of land in the Parish of Drouin West (formerly part of Allotment 4, Parish of Drouin) as a site for State School Purposes, so far only as the portion containing 779 square metres shown as Crown Allotment

4C, Parish of Drouin West on Certified Plan No. 113232 lodged in the Central Plan Office—(Rs 1129).

**LAH-ARUM**—The temporary reservation by Order in Council of 21 January 1931 of an area of 72.8 hectares of land in the Parish of Laharum as a site for the supply of gravel, revoked as to part by Order in Council of 10 March 1965, so far as the balance remaining containing 71.8 hectares—(Rs 4091).

**MANSFIELD**—The temporary reservation by Order in Council of 7 August 1984 of 723 square metres of land being Crown Allotment 7A, Township of Mansfield as a site for Police purposes—(Rs 12787).

**NEWHAVEN**—The temporary reservation by Order in Council of 31 December 1873 of 1.98 hectares of land in the Township of Newhaven (formerly Suburban Allotments 20 and 21) as a site for State School Purposes, so far only as the portion containing 897 square metres shown as Crown Allotment 20A, Township of Newhaven on Certified Plan No. 113226 lodged in the Central Plan Office—(Rs 37045).

**NORTH FITZROY**—The temporary reservation by Order in Council of 31 January 1882 of 3263 square metres of land being Crown Allotments 14, 15 and 16, Section 8 at North Fitzroy, Parish of Jika Jika as a site for Municipal purposes—(18/94/094).

**OUYEN**—The temporary reservation by Order in Council of 12 April 1912 of 1.95 hectares of land in the Township of Ouyen as a site for a State School, revoked as to part by Order in Council of 23 November 1936, so far only as the portion containing 2908 square metres shown as Crown Allotments 12A and 12B, Section 3, Township of Ouyen on Certified Plan No. 113177 lodged in the Central Plan Office—(Rs 6070).

**REDBANK**—The temporary reservation by Order in Council of 22 December 1870 of 3642 square metres of land being Crown Allotments 5, 6 and 7, Section 4, Township of Redbank as a site for Common School Purposes—(06/16058).

**REDBANK**—The temporary reservation by Order in Council of 26 May 1890 of 3478 square metres of land in the Township of Redbank as a site for a State School in addition to and adjoining the site temporarily reserved for Common School purposes by Order in Council of 22 December 1870—(06/16058).

2900 G 43 27 October 1994

**SEACOMBE**—The temporary reservation by Order in Council of 4 May 1982 of 809 square metres of land being Crown Allotment 1D, Parish of Seacombe as a site for a Departmental Residence—(Rs 12062).

**TALBOT**—The temporary reservation by Order in Council of 29 December 1874 of 1.17 hectares of land being Crown Allotments 4, 5, 6, 7 and 8 and part of 3 and 9, Section 2B, Township of Talbot as a site for State School purposes in addition to and adjoining the site temporarily reserved for Common School purposes by Order in Council of 11 November 1868 so far only as the portion containing 1195 square metres shown as Crown Allotment 6A, Section 2B, Township of Talbot on Certified Plan No. 113225 lodged in the Central Plan Office—(16/15887).

**TINAMBA**—The temporary reservation by Order in Council of 26 May 1964 of 1619 square metres of land in Section B, Parish of Tinamba as sites for the purposes of the Forests Act—(Rs 8329).

Dated 25 October 1994

Responsible Minister:

**M. A. BIRRELL**

Minister for Conservation and Environment

**ANDREW GOODSALL**

Acting Clerk of the Executive Council

**Crown Land (Reserves) Act 1978**  
**CROWN LAND TEMPORARILY**  
**RESERVED**

The Governor in Council under section 4 of the **Crown Land (Reserves) Act 1978** temporarily reserves the following Crown land for the purpose mentioned.

**MUNICIPAL DISTRICT OF THE CITY**  
**OF SUNSHINE**

**CUT PAW PAW**—Youth and Community Purposes, 4894 square metres being Crown Allotment 18Y, Parish of Cut Paw Paw as shown on Certified Plan No. 112496 lodged in the Central Plan Office—(Rs 37046).

Dated 25 October 1994

Responsible Minister:

**M. A. BIRRELL**

Minister for Conservation and Environment

**ANDREW GOODSALL**

Acting Clerk of the Executive Council

*Victoria Government Gazette*

**Crown Land (Reserves) Act 1978**

**APPOINTMENT OF TRUSTEE**

**Kilmore Racecourse and Recreation Reserve**

The Governor in Council under section 12 of the **Crown Land (Reserves) Act 1978** and in accordance with the provisions of Crown Grant Volume 1989, Folio 650 appoints Bruce Edwin Chamberlain as a trustee in place of Christopher Biviano (Resigned) of the land in the Parish of Glenburnie, at Kilmore, permanently reserved for a Racecourse and other Purposes of Public Recreation by Order in Council of 8 August 1887—(Rs 1423).

Dated 25 October 1994

Responsible Minister:

**M. A. BIRRELL**

Minister for Conservation and Environment

**ANDREW GOODSALL**

Acting Clerk of the Executive Council

**Crown Land (Reserves) Act 1978**

**INCORPORATION OF COMMITTEE OF**  
**MANAGEMENT OF SCOTTS CREEK**  
**RECREATION RESERVE**

The Governor in Council, under section 14A (1) of the **Crown Land (Reserves) Act 1978**, being satisfied that it is in the public interests to declare to be a corporation the Committee of Management appointed under section 14 (2) of the Act of the lands described in the schedule hereunder:

- (a) declares that the Committee of Management shall be a corporation;
- (b) assigns the name "Scotts Creek Recreation Reserve Committee of Management Incorporated" to the corporation; and

under section 14B (3) of the Act, appoints Murray Alan Joiner to be Chairperson of the corporation.

**SCHEDULE**

The land in the Parish of Cooriejong temporarily reserved as a site for public recreation by Orders in Council of 6 April and 24 August 1948—(Rs 4387).

Dated 25 October 1994

Responsible Minister:

**M. A. BIRRELL**

Minister for Conservation and Environment

**ANDREW GOODSALL**

Acting Clerk of the Executive Council

**Crown Land (Reserves) Act 1978  
INCORPORATION OF COMMITTEE OF  
MANAGEMENT OF AKOONAH PARK  
RESERVE**

The Governor in Council, under section 14A (1) of the **Crown Land (Reserves) Act 1978**, being satisfied that it is in the public interests to declare to be a corporation the Committee of Management appointed under section 14 (2) of the Act of the lands described in the schedule hereunder:

- (a) declares that the Committee of Management shall be a corporation;
  - (b) assigns the name "Akoonah Park Committee of Management Incorporated" to the corporation; and
- under section 14B (3) of the Act, appoints Jack Rae to be Chairperson of the corporation.

**SCHEDULE**

The land in the Township of Berwick temporarily reserved as a site for show grounds and public recreation by Orders in Council of 24 April 1951, 30 August 1966, 6 February 1968 and 10 June 1992—(Rs 6654).

Dated 25 October 1994

Responsible Minister:

**M. A. BIRRELL**

Minister for Conservation and Environment

**ANDREW GOODSALL**

Acting Clerk of the Executive Council

**Crown Land (Reserves) Act 1978  
INCORPORATION OF COMMITTEE OF  
MANAGEMENT OF ALBERTON WEST  
RECREATION RESERVE**

The Governor in Council, under section 14A (1) of the **Crown Land (Reserves) Act 1978**, being satisfied that it is in the public interests to declare to be a corporation the Committee of Management appointed under section 14 (2) of the Act of the lands described in the schedule hereunder:

- (a) declares that the Committee of Management shall be a corporation;
  - (b) assigns the name "Alberton West Recreation Reserve Committee Incorporated" to the corporation; and
- under section 14B (3) of the Act, appoints Phillip Vicino to be Chairperson of the corporation.

**SCHEDULE**

The land in the Parish of Alberton West temporarily reserved as a site for public recreation by Order in Council of 26 February 1889—(Rs 1113).

Dated 25 October 1994

Responsible Minister:

**M. A. BIRRELL**

Minister for Conservation and Environment

**ANDREW GOODSALL**

Acting Clerk of the Executive Council

**Crown Land (Reserves) Act 1978  
NOTICE OF INTENTION**

The Governor in Council under section 10 of the **Crown Land (Reserves) Act 1978** gives notice of intention to revoke the following temporary reservations:

**BOORT**—The temporary reservation by Order in Council of 30 June 1987 of 3067 square metres of land being Crown Allotment 2, Section 13, Township of Boort, Parish of Boort as a site for a Departmental Depot—(Rs 13459).

**BULGANA**—The temporary reservation by Order in Council of 19 March 1877 of an area of 1.975 hectares of land adjoining Crown Allotment 38, Parish of Bulgana as a site for a Quarry—(Rs 7232).

**BOROKA**—The temporary reservation by Order in Council of 7 October 1958 of an area of 3895 square metres of land adjoining Crown Allotment 6K, Parish of Boroka as a site for the purposes of the Forests Act—(Rs 7614).

**DIAPUR**—The temporary reservation by Order in Council of 21 December 1971 of 1012 square metres of land in Section 6, Township of Diapur, Parish of Tarranginnie as a site for Public Purposes (Public Hall)—(Rs 4793).

**SARFIELD**—The temporary reservation by Order in Council of 18 September 1928 of an area of 2.63 hectares of land being Crown Allotments 2, 3 and 4, Section 12, Township of Sarsfield, Parish of Sarsfield as a site for Public Purposes (State School Forest Plantation)—(Rs 3753).

**SHEPPARTON**—The temporary reservation by Order in Council of 1 March 1887 of an area of 1821 square metres of land

2902 G 43 27 October 1994

Victoria Government Gazette

being Crown Allotment 3, Section 5, Township of Shepparton as a site for Water Supply purposes—(Rs 1523).

Dated 25 October 1994

Responsible Minister:

M. A. BIRRELL

Minister for Conservation and Environment

ANDREW GOODSALL

Acting Clerk of the Executive Council

**Crown Land (Reserves) Act 1978  
REVOCATION OF TEMPORARY  
RESERVATIONS**

The Governor in Council under section 10 of the Crown Land (Reserves) Act 1978 revokes the following temporary reservations:

ANGLESEA—The temporary reservation by Order in Council of 8 November 1983 of 6341 square metres of land being Crown Allotment 57, Section 4, Township of Anglesea as a site for a Municipal Storeyard—(Rs 12488).

COLAC—The temporary reservation by Order in Council of 19 February 1877 of an area of land adjoining Crown Allotment 157C, Township of Colac as a site for the supply of water to Colac railway station—(Rs 29007).

LOWRY—The temporary reservation for railway purposes by Order in Council of 23 November 1868 of the Crown lands comprised within the limits of deviation of the surveyed line of railway from Melbourne to Belvoir so far only as the portion containing 1134 square metres shown as Crown Allotment 35C, Section C, Parish of Lowry on Certified Plan No. 113198 lodged in the Central Plan Office—(GL 18509).

Dated 25 October 1994

Responsible Minister:

M. A. BIRRELL

Minister for Conservation and Environment

ANDREW GOODSALL

Acting Clerk of the Executive Council

**PARLIAMENTARY ROAD SAFETY  
COMMITTEE**

Inquiry into the Effects of Drugs (other than Alcohol) on Road Safety in Victoria

Pursuant to section 4F (1) of the Parliamentary Committees Act 1968, His Excellency the Governor in Council refers the following matter to the Parliamentary Road Safety Committee:

To inquire into and make recommendations upon the risks associated with driving after consumption of drugs (other than alcohol), having regard to road safety, social and economic issues, and in particular to—

1. Report on the incidence and road safety risks associated with drug (other than alcohol) use in Victoria.

2. Report on the health, social and economic costs of such drug use in relation to road safety.

3. Report on methods of detection and measurement of drug (other than alcohol) use by drivers.

4. Report on methods for measuring driver impairment and crash risk of drivers who have consumed drugs (other than alcohol).

5. Report on evidence which could be admissible in determining legal sanctions against drivers who have consumed drugs (other than alcohol).

6. Report on the status and effectiveness of drug driving countermeasures, including legislation, operating in other States of Australia and other comparable overseas jurisdictions.

7. Report on ways to reduce the crash risk associated with driving which is impaired by the consumption of drugs (other than alcohol) in Victoria, including the roles of research, information campaigns, public education and legislation.

Dated 25 October 1994

Responsible Minister:

W. R. BAXTER

Minister for Roads and Ports

ANDREW GOODSALL

Acting Clerk of the Executive Council

**Parliamentary Committees Act 1968  
AMENDMENT OF TERMS OF REFERENCE  
FOR AN INQUIRY INTO THE NEEDS OF  
FAMILIES FOR EARLY CHILDHOOD  
SERVICES IN HEALTH, WELFARE AND  
EDUCATION**

The Governor in Council, acting under section 4F (3) of the Parliamentary Committees Act 1968, by this Order amends, alters or varies the Order of 23 March 1993 by which the Community Development Committee was required to inquire into, consider and report to the Parliament on the needs of families for early childhood services in health, welfare and

*Victoria Government Gazette*

education by substituting "29 November 1994" for "23 September 1994" as the time within which the Committee is required to make a final report to the Parliament.

Dated 25 October 1994

Responsible Minister:

MARIE TEHAN  
Minister for Health

ANDREW GOODSALL  
Acting Clerk of the Executive Council

**Shop Trading Act 1987  
EXEMPTION FROM CLOSING HOURS  
PROVISIONS FESTIVALS**

The Governor in Council under section 8 (3) of the Shop Trading Act 1987 exempts all shops located in the area bounded by Unitt, Smith and McKenzie Streets and Station and O'Neills Roads, in the Shire of Melton, and participating in the 1994 Djerriwarrh Festival, from any part of the provisions of section 7 of the Shop Trading Act on the following day:

Sunday, 13 November 1994, between the hours of 10.00 a.m. and 5.00 p.m.

Dated 25 October 1994

Responsible Minister:

VIN HEFFERNAN  
Minister for Small Business

ANDREW GOODSALL  
Acting Clerk of the Executive Council

**Australian Grand Prix Act 1994  
APPOINTMENT OF AUSTRALIAN GRAND  
PRIX CORPORATION MEMBERS**

Pursuant to section 10 (1) of the Australian Grand Prix Act 1994, the Governor in Council by this Order appoints:

Ronald J. Walker;  
R. Kevan Gosper;  
David M. Grant;  
Graeme J. McMahon;  
Kenneth J. Russell;  
Patrick C. O. Stone;  
David M. Williams; and  
Dean R. Wills

as members of the Australian Grand Prix Corporation for a term commencing on 28 October 1994 and expiring on 27 October 1997, both dates included.

G 43 27 October 1994 2903

In accordance with section 10 (2) of the Act, Ronald J. Walker is appointed as Chairperson of the Corporation and Dean R. Wills is appointed as Deputy Chairperson, both appointments effective 28 October 1994.

Dated 25 October 1994

Responsible Minister:  
PAT McNAMARA  
Minister for Tourism

KATHY WILSON  
Acting Clerk of the Executive Council

**Casino Control Act 1991  
PLAN FOR THE MELBOURNE CASINO  
AREA**

The Governor in Council under section 128C of the Casino Control Act 1991, on the recommendation of the Honourable the Minister for Gaming—

- (a) revokes the approval of the plan for the Melbourne Casino area dated 8 February 1994 and published in the Government Gazette of 10 February 1994;
- (b) approves the plan for the Melbourne Casino area numbered LEGL/94-42 lodged in the Central Plan Office, Survey and Mapping Victoria being a plan of survey signed by the Surveyor-General.

Dated 25 October 1994

Responsible Minister:

HADDON STOREY  
Minister for Gaming

ANDREW GOODSALL  
Acting Clerk of the Executive Council

**Intellectually Disabled Persons' Services  
Act 1986**

**AMENDMENT OF INSTRUMENT OF  
APPOINTMENT OF ADMINISTRATOR TO  
WANDIN SPRINGS INC. KNOWN AS  
WANDIN SPRINGS PRIVATE TRAINING  
CENTRE**

The Governor in Council pursuant to all enabling powers and on the recommendation of the Minister for Community Services, amends alters or varies the instrument dated 20 September 1994, confirming the appointment of

2904 G 43 27 October 1994

the administrator to Wandin Springs Inc. pursuant to section 25 of the **Intellectually Disabled Person's Services Act 1986** by substituting "Hampton" for "Hampel".

Dated 25 October 1994

Responsible Minister:

MICHAEL JOHN

Minister for Community Services

ANDREW GOODSALL

Acting Clerk of the Executive Council

**Local Government Act 1989**  
**APPOINTMENT OF A RETURNING OFFICER TO CONDUCT A BY-ELECTION IN THE BOROUGH OF QUEENSCLIFFE**

The Governor in Council acting under section 43 of the **Local Government Act 1989** directs that Mr Jeffrey Layther conduct a by-election on 26 November 1994 in the Borough of Queenscliffe and that for this purpose Mr Jeffrey Layther has all the powers, functions and duties conferred and imposed on a returning officer under the **Local Government Act 1989**.

This Order comes into operation on the day it is published in the *Government Gazette*.

Dated 25 October 1994

Responsible Minister:

ROGER M. HALLAM

Minister for Local Government

ANDREW GOODSALL

Acting Clerk of the Executive Council

**Historic Buildings Act 1981 (No. 9667)**  
**AMENDMENT OF REGISTER OF HISTORIC BUILDINGS**

Under section 14 of the **Historic Buildings Act 1981** the Governor in Council amends the Register by adding Historic Building No. 1055—

Former Richmond Power Station, Oddy's Lane, Richmond.

(To the extent of:

1. All the buildings, structures and objects comprising part of the former Richmond Power Station Complex, Oddy's Lane, Richmond marked B-1 on Plan 603374 endorsed by the Chairperson, Historic Buildings Council and held by the Director, Historic Buildings Council.

2. All of the land marked L1 on Plan 603374 endorsed by the Chairperson, Historic Buildings

*Victoria Government Gazette*

Council and held by the Director, Historic Buildings Council, being part of the land described in Certificates of Title Volume 9625 Folio 934.)

Dated 25 October 1994

Responsible Minister:

ROBERT MACLELLAN

Minister for Planning

ANDREW GOODSALL

Acting Clerk of the Executive Council

**Historic Buildings Act 1981 (No. 9667)**  
**AMENDMENT OF REGISTER OF HISTORIC BUILDINGS**

Under section 14 of the **Historic Buildings Act 1981** the Governor in Council amends the Register by adding Historic Building No. 1049—

Green, Blue and Orange Cottages, Zumsteins, Grampians National Park, Shire of Wimmera.

(To the extent of:

1. All the buildings known as the Green, Blue and Orange Cottages, Zumsteins located on the land marked L-1; L-2 and L-3 respectively on Plan 605219, signed by the Chairman of the Historic Buildings Council and held by the Director, Historic Buildings Council.

2. All of the land marked L-1; L-2 and L-3 on Plan 605219, being portion of that land contained in the Grampians National Park, Parish of Burrong South, County of Borung, signed by the Chairman of the Historic Buildings Council and held by the Director, Historic Buildings Council.)

Dated 25 October 1994

Responsible Minister:

ROBERT MACLELLAN

Minister for Planning

ANDREW GOODSALL

Acting Clerk of the Executive Council

**Historic Buildings Act 1981 (No. 9667)**  
**AMENDMENT OF REGISTER OF HISTORIC BUILDINGS**

Under section 14 of the **Historic Buildings Act 1981** the Governor in Council amends the Register by adding Historic Building No. 1053—

Former Pumping Station, 2 Murray Esplanade, Echuca.

(To the extent of:

1. All of the building known as the former Pumping Station, Echuca.

2. All of the land surrounding the above building to a distance of 10 metres from the external walls of the building, being part of the land located on unreserved Crown Land Crown Allotment 3, Section 9A, Parcel No. P129070, Township of Echuca, Parish of Echuca North marked L-1 on Plan 605552, endorsed by the Chairperson, Historic Buildings Council and held by the Director, Historic Buildings Council.)

Dated 25 October 1994

Responsible Minister:

**ROBERT MACLELLAN**  
Minister for Planning

**ANDREW GOODSALL**  
Acting Clerk of the Executive Council

**Historic Buildings Act 1981 (No. 9667)**  
**AMENDMENT OF REGISTER OF**  
**HISTORIC BUILDINGS**

Under section 14 of the **Historic Buildings Act 1981** the Governor in Council amends the Register by adding Historic Building No. 1054—

Former Yallourn Power Station Complex (Stations A–E inclusive) SEC Works Area, Yallourn.

(To the extent of all the buildings, structures, works and objects comprising the former Yallourn Power Station Complex (Stations A–E inclusive), included within the area bounded by the continuous white line shown on the aerial photograph described as Plan No. 605798, signed by the Chairperson, Historic Buildings Council and held by the Director, Historic Buildings Council.)

Dated 25 October 1994

Responsible Minister:

**ROBERT MACLELLAN**  
Minister for Planning

**ANDREW GOODSALL**  
Acting Clerk of the Executive Council

**Health Services Act 1988**  
**AMALGAMATION**

Beeac and District Hospital, Winchelsea and District Hospital and Leigh Community Health Centre Inc.

The Governor in Council, on the recommendation of the Minister for Health made after receiving advice from the Secretary

to the Department of Health and Community Services under section 64A (4) of the **Health Services Act 1988** ("the Act") that the governing bodies of Beeac and District Hospital, Winchelsea and District Hospital and Leigh Community Health Centre Incorporated have agreed to amalgamate directs that:

1. Under section 65 (1) of the Act, Beeac and District Hospital, Winchelsea and District Hospital and Leigh Community Health Centre Inc. be amalgamated.

2. 1 November 1994 be specified as the date for the purposes of section 65 (2) of the Act and in particular as the date on which—

- (a) the incorporation of Beeac and District Hospital and Winchelsea and District Hospital and Leigh Community Health Centre Inc. shall be cancelled; and
- (b) a new registered funded agency entitled Hesse Rural Health Service shall come into existence as if incorporated under the **Health Services Act 1988**; and
- (c) the initial Board of Management of the new Hesse Rural Health Service will be constituted of the following members with terms of appointment commencing 1 November 1994 and for the period of office as specified.

Donald Lang	until 31 October 1997
Leigh Higgins	until 31 October 1997
John Carr	until 31 October 1997
Heather Shepherd	until 31 October 1997
John Caldow	until 31 October 1996
Margaret Peel	until 31 October 1996
Helen Lillye	until 31 October 1996
Ron Anderson	until 31 October 1996
Keith Leigh	until 31 October 1995
Jeanette Mathison	until 31 October 1995
Benjamin Wright	until 31 October 1995
Robert Missen	until 31 October 1995

3. Under section 65 (3) of the Act:

- (a) the purposes of the Hesse Rural Health Service are the purposes stated in the statement of purposes approved by the Regional Director of Barwon-South Western Region of the Department of Health and Community Services on 7 October 1994, and as altered by Hesse Rural Health Service from time to time in accordance with the **Health Services Act 1988**; and

2906 G 43 27 October 1994

- (b) the by-laws of Hesse Rural Health Service are the by-laws contained in the copy of the by-laws approved by the Regional Director of the Barwon-South Western Region of the Department of Health and Community Services on 7 October 1994 and as altered by Hesse Rural Health Service from time to time in accordance with the Health Services Act 1988.

4. Under section 65 (4) of the Act Hesse Rural Health Service is declared to be a public hospital under the Health Services Act 1988 with effect from 1 November 1994.

5. Pursuant to section 8 (1) (a) and (b) of the Act, and also with effect from 1 November 1994, the Governor in Council by this order amends Schedule 1 to the Act by:

- (a) adding the name of Hesse Rural Health Service; and  
(b) removing the names of Beeac and District Hospital and Winchelsea and District Hospital.

Dated 25 October 1994

Responsible Minister:

MARIE TEHAN  
Minister for Health

ANDREW GOODSALL  
Acting Clerk of the Executive Council

**Public Sector Management Act 1992  
DECLARATION OF POSITIONS IN THE  
LEGAL AID COMMISSION OF VICTORIA  
AND THE VICTORIAN PRISON  
INDUSTRIES COMMISSION TO BE  
SENIOR EXECUTIVE POSITIONS**

Pursuant to section 54 (1) (b) of the Public Sector Management Act 1992, the Governor in Council declares the following positions to be senior executive positions:

Legal Aid Commission of Victoria  
Deputy Director of Legal Aid.  
Director of Criminal Law.  
Director of Family Law.  
Director of General Law.  
Director of Regional Offices.  
Director of Assignments.  
Director of Finance and Administration.  
Director of Special Projects.

Victoria Government Gazette

Victorian Prison Industries Commission  
General Manager.

The employer in respect of the positions listed in the Legal Aid Commission of Victoria for the purposes of Part 4 of the Act is the Director of Legal Aid. The employer in respect of the position of General Manager, Victorian Prison Industries Commission for the purposes of Part 4 of the Act is the Secretary to the Department of Justice.

Dated 18 October 1994

Responsible Minister:

J. G. KENNETT  
Premier

KATHY WILSON  
Acting Clerk of the Executive Council

**DEPARTMENT OF PLANNING AND  
DEVELOPMENT**

Office of Local Government  
Victoria Grants Commission

Appointment of member of the Victoria Grants  
Commission

The Governor in Council acting under section 3 of the Victoria Grants Commission Act 1976 appoints Ms Rosemary Esther Kiss to be a member of the Victoria Grants Commission from 1 November 1994 to 31 October 1997 at an annual retainer of \$2,162 and a sessional fee of \$108 per half day meeting.

Dated 25 October 1994

Responsible Minister:

ROGER M. HALLAM  
Minister for Local Government

ANDREW GOODSALL  
Acting Clerk of the Executive Council



**NOTICE OF MAKING OF STATUTORY  
RULES WHICH ARE NOT YET  
AVAILABLE**

Notice is given of the making of the following Statutory Rules:

**Melbourne and  
Metropolitan Board  
of Works Act 1958**  
164/1994 By-law No. 334: Melbourne  
Water Corporation  
Employees'  
Superannuation Fund  
(Amendment)  
Regulations 1994

**NOTICE OF MAKING AND AVAILABILITY  
OF STATUTORY RULES**

In pursuance of the provisions of the Subordinate Legislation Act 1962 and the Regulations made thereunder notice is given of the making and availability of the following Statutory Rules:

Note: The date specified after each Statutory Rule is the date it was first obtainable from—

The Law Printer  
28 Queensbridge Street, South Melbourne, 3205  
Tel: 242 4600

**Casino Control Act  
1991**

159/1994 Casino Control (Prescribed  
Authorities and Persons)  
(Amendment)  
Regulations 1994  
26 October 1994 Code A

**Tobacco Act 1987**

160/1994 Tobacco (Super Bike World  
Championship)  
Regulations 1994  
26 October 1994 Code A

**Health Act 1958**

161/1994 Health (Pest Control  
Operators) (Fees)  
Regulations 1994  
26 October 1994 Code A

**Cemeteries Act 1958**

162/1994 Cemeteries (Exhumation  
Licence Fees)  
Regulations 1994  
26 October 1994 Code A

**Weights and  
Measures Act 1958**

163/1994 Weights and Measures  
(Amendment)  
Regulations 1994  
26 October 1994 Code A

The retail prices and price codes below will apply from 2 August 1993 to the following products: Acts (New, Reissue and Reprint), Statutory Rules (New, Reissue and Reprint), Parliamentary Papers, Bills and Reports, Special and Periodical Gazettes, and Industrial Awards.

<i>Price Code</i>	<i>No. of Pages (Including cover and blank pages)</i>	<i>Price</i>
A	1-16	\$2.70
B	17-32	\$4.00
C	33-48	\$5.50
D	49-96	\$8.50
E	97-144	\$11.00
F	145-192	\$13.00
G	193-240	\$15.00
H	241-288	\$16.00
I	289-352	\$18.00
J	353-416	\$21.00
K	417-480	\$24.00
L	481-544	\$28.00

A set retail price per issue will apply from 2 August 1993 to:

Government Gazette (General) \$1.65 per issue  
Hansard (Weekly) \$2.70 per issue

#### ADVERTISERS PLEASE NOTE

As from 27 October 1994

The last Special Gazette was No. 78  
Dated 14 October 1994

The last Periodical Gazette was No. 11  
Dated 11 July 1994



2910 G 43 27 October 1994

*Victoria Government Gazette*





2912 G 43 27 October 1994

*Victoria Government Gazette*





### CONTENTS

	Page
Acts of Parliament	2854
Appointments	2896
Contracts Accepted—Amendments	2888
Estates of Deceased Persons	2847
Government and Outer Budget	
Sector Agencies Notices	2856
Melbourne Water	2868
Notice of Making of Statutory Rules	2907
Orders in Council—	
Acts—Land; Crown Land (Reserves); Parliamentary Committees; Shop Trading; Australian Grand Prix; Casino Control; Intellectually Disabled Persons' Services; Local Government; Historic Buildings; Health Services; Public Sector Management; Victoria Grants Commission	2897
Private Advertisements	2845
Proclamations	2854

A Victorian Government Publication

Published by

**THE LAW PRINTER**

a business unit of

Printing and Publishing Services Victoria (PPSV)

Melbourne Victoria Australia

© State of Victoria 1994

This publication is copyright. No parts may be reproduced  
by any process except in accordance with the provisions  
of the Copyright Act.

Address all inquiries to the Government Printer  
for the State of Victoria

PO Box 292 South Melbourne 3205 Victoria Australia

ISSN 0819—5471

L. V. North, Government Printer Melbourne

**Mail and Bulk Order Sales**

The Law Printer

PO Box 292 South Melbourne 3205

28 Queensbridge Street, South Melbourne

Telephone inquiries (03) 242 4600

Fax (03) 242 4699

**Counter Sales**

The Law Printer Bookshop

28 Queensbridge Street, South Melbourne

Information Victoria Bookshop

318 Lt. Bourke Street Melbourne 3000

Telephone inquiries (03) 651 4100

**Recommended Retail Price \$1.65**





# Victoria Government Gazette

No. G 44 Thursday 3 November 1994

## GENERAL

### GENERAL GAZETTE

Copy to: Karen Gust, Government Gazette Officer  
THE LAW PRINTER  
28 Queensbridge Street, South Melbourne  
(PO Box 292 South Melbourne 3205)  
DX19, Melbourne  
Telephone inquiries (03) 2424605  
Fax No. (03) 2424630 only.

#### Advertising Rates and Payment

##### Private Notices

Payment must be received in advance with advertisement details.

30 cents per word—Full page \$180.00

An additional cost must be included in prepayment if a copy of the gazette is required. Cheques should be made payable to The Law Printer.

##### Government and Outer Budget Sector Notices

Not required to pre-pay

Advertisements must be faxed, and a cover sheet should be used, marked to the attention of the Gazette Coordinator.

Single column x cm/part cm \$2.65

Double column x cm/part cm \$5.30

Full page \$111.00

Copy Deadline: 11.00 a.m. Monday—(Private)

9.30 a.m. Tuesday—(Government and Outer Budget Sector)

Copy Prices—Page \$1.50  
—Certified \$3.50  
—Gazette \$3.20

(All prices include Postage)

##### Advertisers should note:

■ Late copy received at THE LAW PRINTER after deadlines will be placed in the following issue of VGG, irrespective of any date/s mentioned in the copy (unless otherwise advised).

■ Proofs will be supplied only when requested or at the direction of the Gazette Officer.

■ No additions or amendments to material for publication will be accepted by telephone.

■ Departments are requested not to lodge Executive Council papers for gazette unless a copy is provided with the Governor or Clerks signature on the relevant document.

■ Government and Outer Budget Sector Agencies Please note:

To ensure that material received can be reproduced, and that errors are minimised, the following guidelines are to be observed when submitting material by fax.

Fax Number (03) 242 4630

Use this fax number only for material for the Government Gazette.

Fax resolution

Material sent by fax should be transmitted using Fine resolution (200 dots per inch by 200 dpi). Normal resolution is unacceptable.

Font Size

Use 12 point (10 pitch) or larger.

Font Style

Clear plain font styles, such as Helvetica, should be used.

Graphics

Line drawings should be transmitted as large as possible to ensure clarity. Drawings up to A4 size sent by fax using Fine resolution provide a good quality for reproduction.

Avoid

Italics, underlining, and full justification.

Ensure document is square when sending Documents that are sent skewed are difficult to read and process.

If material does not meet above requirements your advertisement may not be published.

### PERIODICAL AND SPECIAL GAZETTES

Copy to: Juanita Frantz, Legislative Officer  
THE LAW PRINTER  
28 Queensbridge Street, South Melbourne  
(PO Box 292 South Melbourne 3205)  
DX19, Melbourne  
Telephone inquiries (03) 2424610  
Fax No. (03) 2424630 only.

#### Advertising Rates and Payment

##### Private Notices

Periodical Gazette Full page \$180.00  
Special Gazette Full page \$360.00

Payment must be received in advance with notice details.

##### Government and Outer Budget Sector

Periodical Gazette Full page \$115.50  
Special Gazette Full page \$233.00

### RETAIL SALES AND SUBSCRIPTIONS

Copies of the Victorian Government Gazette can be purchased from the THE LAW PRINTER over the counter, by mail or via subscription.

Over the counter sales can be made at 28 Queensbridge Street, South Melbourne. Mail orders with accompanying payment can be directed to PO Box 292, South Melbourne 3205.

VGG is available by three subscription services:

General and Special—\$165.00 each year

General, Special and Periodical—\$220.00 each year

Periodical—\$110.00 each year

Subscriptions are payable in advance and accepted for a period of one year. All subscriptions are on a firm basis and refunds for cancellations will not be given.

All payments should be made payable to THE LAW PRINTER. Subscription inquiries (03) 2424600, Mail Order inquiries (03) 242 4600, Fax (03) 242 4699.