

## INDEX TO PRIVATE ADVERTISERS

<b>A</b>		<b>R</b>	
A. E. Ellinghaus & S. L. Weill .....	2923	Redmond & Cameron .....	2920
Abbott Stillman & Wilson .....	2920	Robert James Campbell .....	2919
Aitken Walker & Strachan .....	2923		
Andrew McMullan & Co .....	2921	<b>S</b>	
Arthur Phillips & Just .....	2920	Sale by the Sheriff .....	2924, 2925
		Stephen Kevin Brinkkoter .....	2919
<b>B</b>		<b>T</b>	
B. J. Williams LL.B. ....	2921	Tehan, George & Co. ....	2922
Beck Sheahan Quinn & Kirkham .....	2921	Trivett Keating Price .....	2921
Best Hooper .....	2924	Trust Company of Australia Limited .....	2922
<b>C</b>		<b>V</b>	
Carroll & Dillon .....	2923	V. F. Kiessling .....	2920
Corrs Chambers Westgarth .....	2922		
<b>D</b>		<b>W</b>	
Davine Fitzpatrick & Kiddell Pty .....	2922	W. J. Gilbert & Co. ....	2922
Debbie Leanne Holt .....	2919	Whyte Just & Moore .....	2922
Department of Conservation and Natural Resources .....	2917		
Diana Elizabeth Percy .....	2920		
<b>G</b>			
Gary Charles Holt .....	2919		
Gray, Friend & Long .....	2920, 2921, 2924		
<b>H</b>			
Heinz & Partners .....	2924		
<b>I</b>			
Ingpen & Bent .....	2921		
<b>J</b>			
Jennifer Tarring .....	2919		
Jeremy Lester Zichy Woinarski .....	2920		
Jill Fraser .....	2919		
John Lemarchand .....	2920		
<b>K</b>			
Kevin Anton Brinkkoter .....	2919		
<b>M</b>			
Macedon Region Water Authority .....	2917		
Macpherson & Kelley .....	2923		
Mal. Ryan & Glen .....	2924		
Marilyn Joy Campbell .....	2919		
Michael Anton Brinkkoter .....	2919		
Miriam Buchbinder .....	2922		
<b>O</b>			
Office of Water Reform .....	2917		
<b>P</b>			
Patrick J. Cannon Coburn & Associates .....	2923		
Political Reference Service .....	2919		

**PRIVATE ADVERTISEMENTS**

**Water Act 1989  
WONTHAGGI-INVERLOCH WATER  
BOARD**

I, Peter Hunter, Acting Director of Office of Water Reform, Department of Conservation and Natural Resources, as the delegate of the Minister for Natural Resources, make the following Order:

**EXTENSION OF THE WONTHAGGI-  
INVERLOCH WATER BOARD  
WONTHAGGI AND INVERLOCH WATER  
DISTRICTS ORDER 1994**

1. This Order is called the Extension of the Wonthaggi and Inverloch Water Districts 1994.
2. This Order is made under section 96 (11) (b) of the Water Act 1989 and all other available powers.
3. This Order takes effect from the date it is published in the Government Gazette.
4. The proposal for the extension of the Wonthaggi and Inverloch Water Districts of the Wonthaggi-Inverloch Water Board submitted to the Department of Conservation and Natural Resources by the Wonthaggi-Inverloch Water Board on 3 August 1993, 6 September 1994 and 6 October 1994 is approved.
5. The Wonthaggi and Inverloch Water Districts of the Wonthaggi-Inverloch Water Board are extended to include the areas bordered in red on the accompanying plans No. 13 WY 614 and No. 13 WY 615, copies of which may be inspected at the office of the Wonthaggi-Inverloch Water Board situated at 11 Williams Street, Inverloch.

Dated 25 October 1994

**PETER HUNTER**  
Acting Director, Office of Water Reform  
Department of Conservation and  
Natural Resources  
(as delegate of the Minister for  
Natural Resources)

**Water Act 1989  
WONTHAGGI-INVERLOCH WATER  
BOARD**

I, Peter Hunter, Acting Director of Office of Water Reform, Department of Conservation and Natural Resources, as the delegate of the Minister for Natural Resources, make the following Order:

**EXTENSION OF THE WONTHAGGI-  
INVERLOCH WATER BOARD  
WONTHAGGI AND INVERLOCH  
SEWERAGE DISTRICTS ORDER 1994**

1. This Order is called the Extension of the Wonthaggi and Inverloch Sewerage Districts 1994.
2. This Order is made under section 96 (11) (b) of the Water Act 1989 and all other available powers.
3. This Order takes effect from the date it is published in the Government Gazette.
4. The proposal for the extension of the Wonthaggi and Inverloch Sewerage Districts of the Wonthaggi-Inverloch Water Board submitted to the Department of Conservation and Natural Resources by the Wonthaggi-Inverloch Water Board on 3 August 1993, 6 September 1994 and 6 October 1994 is approved.
5. The Wonthaggi and Inverloch Sewerage Districts of the Wonthaggi-Inverloch Water Board are extended to include the areas bordered in red on the accompanying plans No. 113 SY 611, 13 SY 612, 13 SY 617 and 13 SY 618, copies of which may be inspected at the office of the Wonthaggi-Inverloch Water Board situated at 11 Williams Street, Inverloch.

**PETER HUNTER**  
Acting Director, Office of Water Reform  
Department of Conservation and  
Natural Resources  
(as delegate of the Minister for  
Natural Resources)

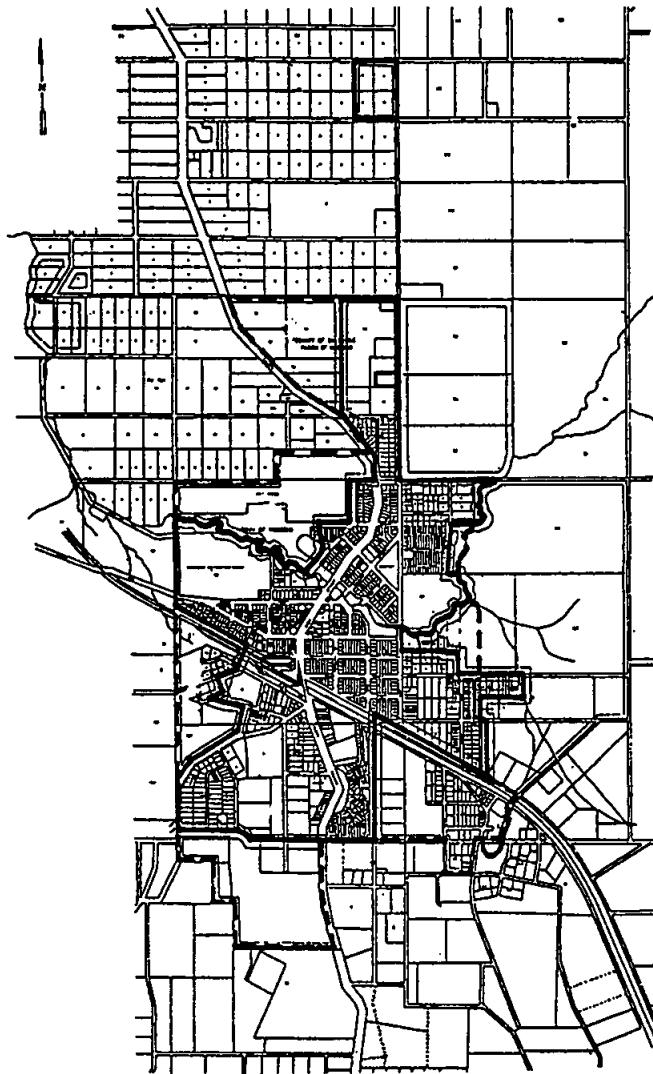
**Water Act 1989  
MACEDON REGION WATER AUTHORITY  
Extension to Woodend Sewerage District**

Take notice that, under section 96 {(7) (a) (ii)}, of the Water Act 1989, the Macedon Region Water Authority proposes to increase the area of the Woodend Sewerage District.

Full details of the proposal and a copy of the plan showing the extent of the increased sewerage district are available for inspection free of charge, at the Macedon Region Water Authority offices in Macedon Street, Sunbury during office hours.

Submissions setting out the grounds for any objections raised in regard to the proposed extension (under section 96 (8) (b)), maybe made to the Authority within one month of this notice.

The plan hereunder indicates where the proposed District extension is located.



LEGEND  
BOUNDARY OF EXISTING DISTRICT  
BOUNDARY OF EXTENSION TO DISTRICT  
1:10000

**POLITICAL REFERENCE SERVICE**

For a complimentary copy of PRS' VICTORIA BILL TRACKER which summarises progress of all State legislation—and details of PRS' comprehensive and same day coverage of the Victorian Parliamentary and political scene—contact our office phone (03) 654 8177 fax (03) 654 8902.

**Livery and Agistment Act 1958  
NOTICE PURSUANT TO SECTION 8**

Take notice that Black Gold Genetics Ltd. (Receiver and manager appointed) ("Black Gold Genetics Ltd.") care of Ferrier Hodgson, 85 George Street, Parramatta 2150 is indebted to Embryo Growth Pty. Ltd. of Mortlake Victoria in the sum of \$73,811.03 (including interest, fees and charges until 31 October 1994).

And take further notice that:

1. Embryo Growth Pty. Ltd. currently has in its possession the cattle listed in the schedule below, which cattle have been left with Embryo Growth Pty. Ltd. by Black Gold Genetics Ltd.

2. It is the intention of Embryo Growth Pty. Ltd. to cause the right, title and interest of Black Gold Genetics Ltd. or any persons on whose behalf the cattle were left to be sold by public auction at the Mortlake saleyards at 1 p.m. on 18 November 1994, unless the amount of \$73,811.03 plus any further amounts as may accrue due until the date of payment and all necessary expenses be sooner paid.

**SCHEDULE**

41 Angus heifers tagged and tattooed as follows:

BGM 57	BGM 72	BGM 74
BGM 88	BGM 94	BGM 96
BGM 104	BGM 114	BGM 115
BGM 116	BGM 117	BGM 121
BGM 122	BGM 136	BGM 139
BGM 143	BGM 146	BGM 147
BGM 149	BGM 150	BGM 162
BGM 163	BGM 165	BGM 166
BGM 190	BGM 191	BGM 192
BGM 196	BGM 202	BGM 204
BGM 205	BGM 207	BGM 208
BGM 209	BGM 230	BGM 231
BGM 236	BGM 239	BGM 311
BGM 313	BGM 325	

1 Limousin heifer tagged and tattooed BGM 101

1 Brahman heifer tagged and tattooed BGM 320

28 Angus bulls tagged and tattooed as follows:

BGM 58	BGM 60	BGM 73
BGM 87	BGM 91	BGM 93
BGM 95	BGM 98	BGM 99
BGM 103	BGM 118	BGM 120
BGM 140	BGM 142	BGM 168
BGM 193	BGM 226	BGM 227
BGM 228	BGM 229	BGM 233
BGM 235	BGM 237	BGM 238
BGM 312	BGM 314	BGM 316
BGM 317		

2 Limousin bulls tagged and tattooed as follows:

BGM 60	BGM 99
--------	--------

The partnership consisting of Gary Charles Holt and Debbie Leanne Holt, which carried on business under the business name of Ranges Rural Fencing at 6 Neville Road, Gembrook 3783, has been dissolved as from 18 October 1994. Gary Charles Holt will commence business as from 18 October 1994 under the name of Ranges Rural Fencing at Main Road, Gembrook.

**DEBBIE L. HOLT**

Notice is hereby given that the partnership subsisting between Jill Fraser and Jennifer Tarring under the registered business name Artful Moves has been dissolved on 30 June 1993.

Notice is hereby given that partnership heretofore subsisting between Kevin Anton Brinkkötter, Michael Anton Brinkkötter and Stephen Kevin Brinkkötter carrying on business at Research Poultry Farm has been dissolved as from 13 October 1994 and in so far as concerns the said Michael Anton Brinkkötter who retires from the said firm at the request of the other partners.

Dated 25 October 1994

**MICHAEL ANTON BRINKKÖTTER**

Take notice that the partnership of Robert James Campbell of 163 Kent Road, Hamilton and Marilyn Joy Campbell of 177 King Street, Hamilton hitherto conducted under the name or style "Rob Campbell Motors" at Coleraine Road, Hamilton has been dissolved as from 30 June 1994, and the said business has thereafter been conducted by the said Robert James Campbell solely.

The partnership which was carried on under the name Outback Meeting Places Australia at Suites 7 and 8, 867 Point Nepean Road, Rosebud, has been dissolved from 20 March 1994.

Jeremy Lester Zichy Woinarski and Diana Elizabeth Percy are no longer partners in the business from that date.

---

Creditors, next of kin and others having claims in respect of the estate of Freda Joyce McKenzie, late of Unit 1, 117 Alma Road, East St. Kilda, Victoria, widow, deceased, who died on 31 July 1994, are required to send particulars of their claims to the executor, Gary John McKenzie, care of the undermentioned solicitor by 5 January 1995, after which date the executor will distribute the assets having regard only to the claims of which he then has notice.

V. F. KIESSLING, solicitor, 125 Swanston Street, Melbourne

---

Creditors, next of kin and others having claims in respect of the estate of Bruce Henry Drury, late of 16 Sonia Street, Donvale in Victoria, retired administration officer, deceased, who died on 31 August 1994, are required to send particulars of their claims to the executor Trust Company of Australia Limited of 151 Rathdowne Street, Carlton South in Victoria by 4 January 1995, after which date the said executor will distribute the assets having regard only to the claims of which the executor then has notice.

ABBOTT STILLMAN & WILSON, solicitors, 575 Bourke Street, Melbourne

---

Creditors, next of kin and others having claims in respect of the estate of Doris May Clucas, late of 3 Straughan Street, Burwood, widow, deceased who died on 30 August 1994, are required by William Barnes, Allan Clayton Spicer and Jeanne Marion Spicer the executors of the will of deceased to send particulars of their claims to the said executors care of the undermentioned solicitors by 17 January 1995, after which date they will distribute the assets of the estate having regard only to the claims of which they then have notice.

ARTHUR PHILLIPS & JUST, 50/525 Collins Street, Melbourne

---

Creditors, next of kin or others having claims in respect of the estate of Peter Walter Thomas Andrew, late of Grace McKellar Centre, West

Midlands Highway, Geelong, deceased, who died on 23 October 1993, are to send particulars of their claims to the trustee Janet White, care of the undermentioned solicitors by 30 December 1994, after which date the trustee will distribute the assets having regard only to the claims of which she then has notice

REDMOND & CAMERON, solicitors, 60A Anderson Road, Hawthorn East

---

Creditors, next of kin or others having claims in respect of the estate of Jean Winifred Melba Burke, late of Tanderra, 141 Highfield Road, Camberwell, deceased, who died on 6 September 1994, are to send particulars of their claims to the executrix Elinor Elizabeth Hancock, care of the undermentioned solicitors by 30 December 1994, after which date the executrix will distribute the assets having regard only to the claims of which she then has notice.

REDMOND & CAMERON, solicitors, 60A Anderson Road, Hawthorn East

---

LESLIE GRAEME SALA, late of 63 Eleanor Street, Footscray in the State of Victoria, butcher, deceased

Creditors, next of kin, and others having claims in respect of the estate of the deceased, who died on 3 September 1994, are required by the executor and trustee John Lemarchand of 38 Nerissa Street, Ferntree Gully to send particulars to him by 4 January 1995, after which date the executor and trustee may convey or distribute the assets, having regard only to the claims of which he then has notice.

Dated 25 October 1994

---

ELSIE HARRIETT JONES, late of 2/13 Rangeview Street, Warragul, Victoria, widow deceased

Creditors, next of kin and others having claims in respect to the estate of the deceased who died on 1 June 1994, are required by the trustees Florence Muriel Peddle, Roy Mervyn Peddle and Beryl Letitia Cropley, to send particulars of their claims to them care of the undersigned solicitors by 2 January 1995, after which date the trustees may convey or distribute the assets having regard only to the claims of which they then have notice.

GRAY, FRIEND & LONG, solicitors, Warragul

HUGH ROBERT NEEDHAM, late of 3 Parkin Street, Moe, retired, deceased

Creditors, next of kin and others having claims in respect to the estate of the deceased, who died on 24 May 1994, are required by the trustees Kelvin Hugh Needham and John Frederick Needham to send particulars of their claims to them care of the undersigned solicitors by 2 January 1995, after which date the trustees may convey or distribute the assets having regard only to the claims of which they then have notice.

GRAY, FRIEND & LONG, solicitors, Warragul

Creditors, next of kin and others having claims in respect of the estate of Arthur Alfred Tear, late of 5 Kiewa Street, Ashwood, retired, deceased, who died on 19 August 1994, are required by the executrix Florence Edith Roberts of 28 Tannock Street, North Balwyn, widow, to send particulars of their claim to her care of the undermentioned solicitor by 13 January 1995, after which date the said Florence Edith Roberts will distribute the assets of the deceased having regard only to the claims of which she then shall have notice.

B. J. WILLIAMS LL.B., solicitor, 106 Lower Plenty Road, Rosanna

Creditors, next of kin and others having claims in respect of the estate of late of Thomas James Hotschilt, deceased, who died on 11 July 1994, are required by the trustee to send particulars of their claims to the trustee care of the undermentioned solicitors by 27 January 1995, after which date the trustee may convey or distribute the assets having regard only to the claims of which the trustee then has notice.

BECK SHEAHAN QUINN & KIRKHAM, 110 Pall Mall, Bendigo

Creditors, next of kin and others having claims in respect of the estate of Phyllis Emily Harrison, late of Lilley Lodge, Bray Street, Long Gully, widow, deceased, who died on 12 July 1994, are required by the trustee to send particulars of their claims to the trustee care of the undermentioned solicitors by 27 January 1995, after which date the trustee may convey or distribute the assets having regard only to the claims of which the trustee then has notice.

BECK SHEAHAN QUINN & KIRKHAM, 110 Pall Mall, Bendigo

SJOERD BOONSTRA, late of Newcomb Private Nursing Home, 117 Helms Street, Newcomb in the State of Victoria, retired electrician, deceased

Creditors, next of kin and others having claims in respect of the estate of the abovenamed deceased who died on 30 July 1994, are required by the trustees Antje Saakje De Leeuw and Hubertus Nicolaas De Leeuw, both of 4 Watsons Road, Newcomb in the said State to send particulars of their claims to the trustees care of the undermentioned solicitors by 15 January 1995, after which date the trustees may convey or distribute the assets having regard only to the claims of which they then have notice.

INGPEN & BENT, solicitors, 95 Yarra Street, Geelong

Creditors, next of kin and others having claims in respect of the estate of Kate Edith Kester, late of Unit 1/2 O'Reilly Court, Moe in the State of Victoria, widow, who died on 6 October 1993, are required to send particulars of their claim to solicitors for the administrator within 60 days of the date of publication of this notice after which date the appointed administrator will distribute the assets held having regard only to such claims of which he then has notice.

ANDREW McMULLAN & CO., solicitors, 64 Kingsway, Glen Waverley

DAISY HEATH BLAIR, late of "Telford", Bullioh, Victoria, home duties, deceased

Creditors, next of kin and others having claims in respect of the estate of the deceased, who died at Bullioh on 16 October 1993, are required by the personal representatives of the estate of the late Daisy Heath Blair, Douglas William Blair, Stephen Garde Blair and Richard Malcolm Douglas Blair each care of 9 Stanley Street, Wodonga in the State of Victoria to send particulars to them by 31 December 1994, after which date the personal representatives may convey or distribute the assets having regard only to the claims of which they then have notice.

TRIVETT KEATING PRICE, solicitors, 9 Stanley Street, Wodonga

Creditors, next of kin and others having claims in respect of the estate of Keith Anthony Glucina, late of Lot 8 Carolyn Court, Traralgon South, retired, deceased intestate, who died on 3 October 1994, are required by Rina Rufina Glucina of Lot 8 Carolyn Court, Traralgon South, widow of the

deceased to send particulars of their claims to her care of the undermentioned solicitors by 9 January 1995, after which date she will convey or distribute the assets having regard only to the claims of which she then has notice.

DAVINE FITZPATRICK & KIDDELL  
PTY, barristers and solicitors, 101 Hotham  
Street, Traralgon

RONALD GEORGE FRAMPTON, formerly of  
102 Ascot Street, South Ballarat but latterly  
of Queen Elizabeth Centre, Ballarat in the  
State of Victoria, deceased

Creditors, next of kin and others having  
claims in respect of the estate of the deceased,  
who died on 28 August 1994, are required by  
Trust Company of Australia Limited of 151  
Rathdowne Street, Carlton South, the executor,  
to send particulars to it by 30 December 1994,  
after which date Trust Company of Australia  
Limited may convey or distribute the assets  
having regard only to the claims of which it  
then has notice.

JACQUES BUCHBINDER, late of 3/16  
Seymour Road, Elsternwick in the State of  
Victoria, deceased

Creditors, next of kin and others having  
claims in respect of the estate of the deceased  
who died on 2 August 1994, are required by  
Miriam Buchbinder of 3/16 Seymour Road,  
Elsternwick, the administrator, to send  
particulars to her by 30 December 1994, after  
which date Miriam Buchbinder may convey or  
distribute the assets having regard only to the  
claims of which she then has notice.

Creditors, next of kin and others having  
claims in respect of the estate of Nelle Joyce  
Scale, late of Dysart Farm, Seymour, Victoria,  
widow, deceased, who died on 2 June 1994, are  
required by the executors National Mutual  
Trustees Limited of 65 Southbank Boulevard,  
South Melbourne, Victoria and Vicki Dwyer of  
20 Hothlyn Drive, Craigieburn, Victoria to send  
particulars of their claim to them care of  
National Mutual Trustees Limited of 65  
Southbank Boulevard, South Melbourne,  
Victoria by 15 January 1995, after which date  
the executors will distribute the assets having  
regard only to the claims of which they then  
shall have notice.

TEHAN, GEORGE & CO., solicitors, 6  
Tallarook Street, Seymour

GRACE GWENDOLINE HEGGIE, late of  
Baptist Community Service Queensland, 44  
Jimbour Street, Woolloowin, Queensland,  
widow, deceased

Creditors, next of kin and others having  
claims in respect of the estate of the deceased,  
who died on 8 September 1994, are required by  
Perpetual Trustees Victoria Limited of 50 Queen  
Street, Melbourne, Victoria and Arthur Lesh  
Heggie of 26 Leonard Street, Belmont, Victoria,  
engineering technical officer, the applicants for  
a grant of administration to send particulars of  
their claims to the said applicants in the care of  
the said company by 3 January 1995, after which  
date they will convey or distribute the assets  
having regard only to the claims of which they  
then have notice.

WHYTE JUST & MOORE, solicitors, 27  
Malop Street, Geelong

MARGARET WINFRED MARY GRAY, late  
of Flat 56 Mayflower Retirement  
Community, 20 Grant Street, East Brighton,  
Victoria, widow, deceased

Creditors, next of kin and others having  
claims in respect of the estate of the deceased,  
who died on 12 August 1994, are required by  
Trust Company of Australia Limited of Trust  
House, St Nicholas Place, 151 Rathdowne  
Street, Carlton South, Melbourne, Victoria, to  
send particulars of their claims to the said  
company by 16 January 1995, after which date it  
will convey or distribute the assets, having  
regard only to the claims of which the company  
then has notice.

CORRS CHAMBERS WESTGARTH,  
solicitors, Bourke Place, 600 Bourke Street,  
Melbourne

DORIS IRENE MARGARET PHILLIPS, late  
of Wynnstay Private Nursing Home, 21  
Wynnstay Road, Prahran, home duties,  
deceased

Creditors, next of kin and others having  
claims in respect of the estate of the deceased  
who died on 20 August 1994, are required by the  
trustees John Arthur Kelly and Courtney  
Richard Dyer, lawyers, to send particulars to  
them care of W. J. Gilbert & Co, solicitors at 243  
Glenhantly Road, Elsternwick by 15 January  
1995, at which date the trustees may convey or  
distribute the assets having regard only to the  
claims of which they then have notice.

W. J. GILBERT & CO., lawyers, 243  
Glenhantly Road, Elsternwick

Creditors, next of kin and others having claims against the estate of Enid Elsie Ruby Binder, late of 9 Highland Avenue, Croydon, home duties, deceased, intestate, who died on 6 June 1994, are hereby required to send notice of their claims in writing to the administratrix Sandra Valerie Kinden, care of the undermentioned solicitors by 31 January 1995, after which date the administratrix will distribute the estate of the deceased having regard only to the claims of which she shall then have had notice.

CARROLL & DILLON, solicitors, 90 William Street, Melbourne

---

BENJAMIN JOSEPH LE SUEUR, late of 12 Mayo Street, Sunshine, retired, deceased

Creditors, next of kin and others having claims in respect of the estate of the deceased, who died on 17 August 1994, are required by Ada Lilian Le Sueur of 12 Mayo Street, Sunshine, widow, the administratrix to whom letters of administration with the will annexed of the said deceased was granted by the Supreme Court of Victoria to send particulars care of the undersigned by 9 January 1995, after which date the said administratrix may convey or distribute the assets having regard only to the claims of which she then has notice.

PATRICK J. CANNON COBURN & ASSOCIATES, solicitors, 205 Hampshire Road, Sunshine

---

GEOFFREY CHARLES RYAN, late of Caladenia Nursing Home, 157 Rutledge Street, Kilmore, Victoria, but formerly of "Golden Vein", Willowmavin, Victoria, grazier, deceased

Creditors, next of kin and others having claims in respect of the estate of the deceased, who died on 15 April 1994, are required by the personal representatives Alison Marie Ryan of "Golden Vein" Willowmavin and Robert Russell Aitken of 114 William Street, Melbourne to send particulars to them care of the undermentioned solicitors by 13 January 1995, after which date the personal representatives may convey or distribute the assets, having regard only to the claims of which they then have notice.

AITKEN WALKER & STRACHAN, solicitors, 114 William Street, Melbourne

---

MARIAN BEATRICE McLEOD, late of Salisbury House, Salisbury Road, Upper Beaconsfield, widow, deceased

Creditors, next of kin and other having claims against the estate of the deceased who died on 5 August 1994, are required by the executrix to send details of their claims to her care of Macpherson and Kelley, Solicitors 114 Main Street, Pakenham 3810 by 1 January 1995, after which date she will distribute the assets of the deceased having regard to claims of which she then has notice.

MACPHERSON & KELLEY, solicitors, 114 Main Street, Pakenham

---

JOHN NOEL THEODORE LYALL, late of Camberlea Private Hospital, Riversdale Road, Camberwell, Victoria, retired deceased

Creditors, next of kin and others having claims in respect of the estate of the deceased, who died on 25 June 1994, are required by the personal representatives Haizel Cameron Lyall of Unit 1, 12 Gellibrand Street, Kew and Robert Russell Aitken of 114 William Street, Melbourne to send particulars to them care of the undermentioned solicitors by 13 January 1995, after which date the personal representatives may convey or distribute the assets, having regard only to the claims of which they then have notice.

AITKEN WALKER & STRACHAN, solicitors, 114 William Street, Melbourne

---

REGINALD BEN JOHNSTONE, late of "Fisher House", Mildura Base Hospital, Mildura, retired grazier, deceased

Creditors, next of kin and others having claims in respect of the estate of the deceased, who died on 29 August 1994, are required by the executors Charles William Ashman of 44 Valentine Street, Bendigo, Victoria and Armin Edmund Ellinghaus of 129 Drummond Street, Carlton South, Victoria to send particulars to them care of the below mentioned solicitors by 15 January 1995, after which date the executors may convey or distribute the assets of the deceased having regard only to the claims of which they then have notice.

Dated 27 October 1994

A. E. ELLINGHAUS & S. L. WEILL, solicitors, 129 Drummond Street, Carlton South

---



2924 G 44 3 November 1994

**JOHN JAMES WILLIS**, late of Bloomfield Road, Nilma North, farmer, deceased

Creditors, next of kin and others having claims in respect to the estate of the deceased, who died on 22 March 1994, are required by the trustee Betty May Willis, to send particulars of their claims to her care of the undersigned solicitors by 6 January 1995, after which date the trustee may convey or distribute the assets having regard only to the claims of which she then has notice.

**GRAY, FRIEND & LONG**, solicitors, Warragul

**CRAWFORD BENSON BELL**, late of 9 Forest Street, Wendouree, widow, deceased, who died on 7 August 1994

Creditors, next of kin and all persons having claims against the estate of the deceased are required to send particulars to the executors Beverley Dawn Kemp and Walter Henry Heinz, care of 6 Dawson Street North, Ballarat, on or before 3 January 1995, after which date they will distribute the assets having regard only to the claims of which they shall then have notice.

**HEINZ & PARTNERS**, solicitors, 6 Dawson Street North, Ballarat

**JOHN CHALMERS**, late of 40 Nepean Highway, Seaford, retired, deceased

Creditors, next of kin and others having claims in respect of the estate of the deceased, who died on 3 October 1993, are required by Keith Vannan Rintoul of 13 Bluff Avenue, Flinders, retired solicitor, the applicant for a grant of administration to send particulars of their claims to the said applicant by 31 December 1994, after which date he will convey or distribute the assets having regard only to the claims of which he then has notice.

**BEST HOOPER**, solicitors, 563 Little Lonsdale Street, Melbourne

**GEORGE FOOTS**, late of 19 Finlason Street, Mansfield, retired timberworker, deceased

Creditors, next of kin and others having claims in respect of the deceased, who died on 10 August 1994, are required by his trustees Phylliss May Foots of 19 Finlason Street, Mansfield, aforesaid widow and Rodney John Foots of Withers Lane, Mansfield aforesaid Shire Employee to send particulars to them care of the undermentioned firm of solicitors by 10

*Victoria Government Gazette*

January 1995, after which date the trustees may convey and distribute the assets having regard only to the claims of which they then have notice.

**MAL. RYAN & GLEN**, solicitors, 9 High Street, Mansfield

The Supreme Court of the State of Victoria  
SALE BY THE SHERIFF

On 8 December 1994 at 2.30 p.m. at the Sheriff's Office, 8-20 King Street, Oakleigh (unless process be stayed or satisfied).

All the estate and interest (if any) of Peter Petrakis of 63 Porter Street, Templestowe as shown on Certificate of Title as Petros Petrakis joint proprietor with Maria Petrakis of an estate in fee simple in the land described on Certificate of Title Volume 8403 Folio 981 upon which is erected a dwelling known as 63 Porter Street, Templestowe.

Registered Mortgage No. L324127C and Caveat Nos P190540V and S655285D affects the said estate and interest.

Terms—Cash only

**R. MARTIN**  
Sheriff's Officer

The Supreme Court of the State of Victoria  
SALE BY THE SHERIFF

On 8 December 1994 at 2.30 p.m. at the Sheriff's Office, 8-20 King Street, Oakleigh (unless process be stayed or satisfied).

All the estate and interest (if any) of Helen Vladimir of 39 Station Road, Footscray as shown on Certificate of Title as Helen Elizabeth Torjek proprietor of an estate in fee simple in the land described on Certificate of Title Volume 8335 Folio 826, upon which is erected a residential dwelling known as 39 Station Road, Footscray.

Registered Mortgage Nos M979648F and N252275L affects the said estate and interest.

Terms—Cash only

**R. MARTIN**  
Sheriff's Officer

The County Court of the State of Victoria  
SALE BY THE SHERIFF

On 8 December 1994 at 2.30 p.m. at the Sheriff's Office, 8-20 King Street, Oakleigh (unless process be stayed or satisfied).

All the estate and interest (if any) of Steven Szabo and Ulfet Szabo of 32 Charlotte Street, Ardeer as shown on Certificate of Title as Steve Szabo and Ulfet Szabo joint proprietors of an estate in fee simple in the land described on Certificate of Title Volume 8127 Folio 979 upon which is erected a residential dwelling known as 32 Charlotte Street, Ardeer.

Registered Mortgage No. R825628N, Caveat No. S525252H and the Covenant contained in Transfer No. 2267367 affects the said estate and interest.

Terms—Cash only

R. MARTIN  
Sheriff's Officer

The County Court of the State of Victoria  
SALE BY THE SHERIFF

On 8 December 1994 at 11.00 a.m. at the Sheriff's Office, Old Court House Annex, Camp Street, Ballarat (unless process be stayed or satisfied).

All the estate and interest (if any) of Steven Szabo and Ulfet Szabo of 32 Charlotte Street, Ardeer as shown on Certificate of Title as Steve Szabo and Ulfet Szabo registered as joint proprietors of an estate in fee simple in all that piece of land being lot 3 on plan of subdivision No. 113110 consisting of 4.05 hectares or thereabouts and being the whole of the land described on Certificate of Title Volume 9070 Folio 672. The property is vacant bushy land.

The land is situated at Dereel which is approximately 31 km south of Ballarat, on the east side of the Colac Ballarat road. The property can be found by travelling down Ferrers Road and then into Moffats Road for approximately 100 metres and then south into Paynes Bridge Road. The property is on the west side of Paynes Bridge Road approximately 196 metres south of Moffats Road and is known as Lot 3, Paynes Bridge Road, Dereel.

Registered Mortgage Nos P367278H, R562346S and Caveat No. S493583T affect the said estate and interest.

Terms—Cash only

R. MARTIN  
Sheriff's Officer

The County Court of the State of Victoria  
SALE BY THE SHERIFF

On 8 December 1994 at 11.00 a.m. at the Sheriff's Office, 1 Feeley Lane, Traralgon (unless process be stayed or satisfied).

All the estate and interest (if any) of Rosemary-Beth Rem of 376 Glenfern Road, Upwey registered as proprietor of an estate in fee simple consisting of approximately 197.83 hectares or thereabouts being Allotments 36 and 36A Parish of Bingo-Munjie North County of Bogong and being the whole of the land more particularly described on Certificate of Title 8274 Folio 836 which is vacant land.

The property is situated north of Omeo and can be located by travelling north on the Omeo Highway for approximately 9 kilometres to the Bingo Tice Road. The property is situated approximately 4 kilometres on the Bingo Tice Road from Omeo Highway intersection. The property is divided by the Bingo Tice Road with Allotment 36 on the north side and Allotment 36A on the south side and is known as Allotments 36 and 36A Bingo Tice Road, Omeo.

Registered Mortgage No. M909339B affects the said estate and interest.

Terms—Cash only

R. MARTIN  
Sheriff's Officer

The Supreme Court of the State of Victoria  
SALE BY THE SHERIFF

On 8 December 1994 at 2.30 p.m. at the Sheriff's Office, 8-20 King Street, Oakleigh (unless process be stayed or satisfied).

All the estate and interest (if any) of Kaylene Murray of 94 Miller Street, West Melbourne as shown on Certificate of Title as Kaylene Victoria Murray proprietor of an estate in fee simple in the land described on Certificate of Title Volume 4201 Folio 027 upon which is erected a house known as 94 Miller Street, West Melbourne.

Terms—Cash only

R. MARTIN  
Sheriff's Officer

## Unclaimed Moneys Act 1962

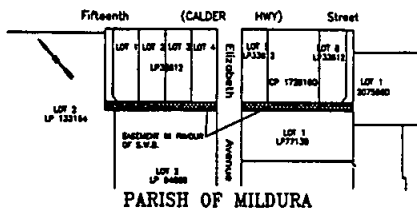
## Register of Unclaimed Moneys held by the—

Name of Owner on Books and Last Known Address	Total Amount Due to Owner	Description of Unclaimed Money	Date when Amount first became Payable
\$			
SANDHURST TRUSTEES LIMITED			
C E Nominees Pty Ltd, 5 Whernside Ave, Toorak	133.00	Income	10.12.92
Collins, Robert G, 32/90 St George Cres, Drummoyne	266.00	"	"
Crawford, Nancy J, c/o E L Garrott Group Services, PO Box 1130, Launceston	133.00	"	"
Dudley, Wynn, 2 Alverstone Cres, Mt Eliza	133.00	"	"
Eagle Cove Pty Ltd, 8 Blake Crt, Mt Eliza	133.00	"	"
Johnstone, William A, 3 Nugent St, Preston	133.00	"	"
Kounnas, George P, 30 Townsend St, Glen Waverley	798.00	"	"
Lyvenette Pty Ltd w/f Johnson F/T, c/o Smith Coffey & Partners, PO Box 339, Nedlands	199.50	"	"
B A Mack & Co Pty Ltd, 44 Rutland Rd, Box Hill	133.00	"	"
Mayne, Keith, 7 Norfolk St, Paddington	266.00	"	"
McGhee, Petrea K, 62 Bryson St, Canterbury	133.00	"	"
McGhee, Roger, 62 Bryson St, Canterbury	133.00	"	"
Meads, Thomas J, 10 Pharlap Cl, Mill Park	133.00	"	"
Patterson, Alan, Toormina Medical Centre, Toormina	133.00	"	"
Price, Andrew J, 19 Darlington Avenue, Wheelers Hill	146.30	"	"
Richardson, Karl, 36 Fitzroy St, Kirribilli	133.00	"	"
Rush, Peter A, 29 Belmont Ave, Kew	159.60	"	"
Sippe, R, 75/1 Twekesbury Ave, Darlinghurst	133.00	"	"
Stewart, Gregor M, PO Box 443, Mitcham	266.00	"	"
Sumner, R, 139 Stuart St, Blakehurst	133.00	"	"
Swift Investments Pty Ltd, c/o Lloyd & Partners, 345 King William St, Adelaide	133.00	"	"
Tiver, K, 7 Palisnader Pl, Castle Hill	332.50	"	"
Wang, L, 9a/516 Toorak Rd, Toorak	133.00	"	"
Wedlick, Phyllis T, 51 Seymour Gve, Camberwell	133.00	"	"
Wettenhall, J, 20 Clarendon St, Frankston	133.00	"	"
Wharton, P, 20 Collins St, Melbourne	133.00	"	"
Wojcick, E, c/o G J Anderson, 3rd Floor, 44 Caroline St, South Yarra	133.00	"	"
Woodbank Pty Ltd, c/o Peat Marwick Hungerfords, 80 Collins St, Melbourne	997.50	"	"
Chappel, R, 19 Hynes Rd, Dalkeith	1221.00	"	27.3.91
Graham, M D and B E, 24 Collins St, Melbourne 94187	600.00	Refund	28.7.92

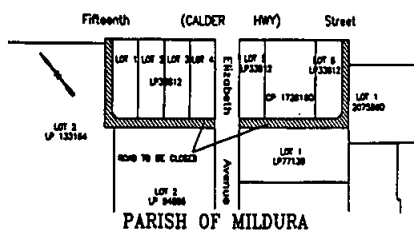
**GOVERNMENT AND OUTER BUDGET SECTOR  
AGENCIES NOTICES**

**SHIRE OF MILDURA  
Road Closure**

Pursuant to section 206 of the Local Government (Miscellaneous Amendments) Act 1993 the Council of the Shire of Mildura after consultation with public authorities and public advertising of its intention and the notification of landowners with rights of usage over the road resolved at its Ordinary Meeting held on 13 October 1994, to close the whole of the roadway abutting lot numbers 1, 2, 3, 4, 5, 8 on LP 33812 and CP 172816Q, as shown hatched on the plan below, and that such land be sold by private treaty to the abutting landowners subject to conditions as determined by Council Minute No. 94/6/606.



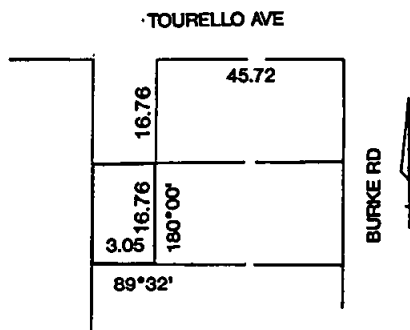
Notwithstanding such closure the Sunraysia Water Board shall have easement rights over the whole of the land shown by cross hatching on the plan below for water supply, sewerage and drainage purposes with respect to, or in connection with any drain pipes laid, or erected in, on, or over the road for the purpose of drainage, or sewerage, or for the supply of water or other like purposes.



**JEFF SOWIAK  
General Manager**

**BOROONDARA CITY COUNCIL  
Road Discontinuance**

Under section 206 and Schedule 10 Clause 3 of the Local Government Act 1989 the Boroondara City Council at its ordinary meeting held on 17 October 1994, formed the opinion that the road shown on the plan below is not reasonably required as a road for public use and resolved to discontinue the road and to sell the land from the road to the abutting owner.



**K. WOODS  
Interim Chief Executive Officer**

**Planning and Environment Act 1987  
WERRIBEE PLANNING SCHEME  
Amendment L66**

The City of Werribee has prepared Amendment L66 to the Werribee Planning Scheme.

The amendment affects land described as 170-200 Diggers Road, Werribee South, being Lot 1 on Plan of Subdivision 395276H, Parish of Deutgam and more particularly described as Certificate of Title Volume 1014 Folio 876.

The amendment proposes to change the Planning Scheme by inserting site specific controls on the abovementioned land which allow the excision of a 1.5 hectare lot subject to approval by the Responsible Authority and the use of the excised parcel for the purposes of a rural industry subject to the issue of a planning

2928 G 44 3 November 1994

Victoria Government Gazette

permit by the Responsible Authority. A detached house will be able to be erected on the balance of the subject land.

The amendment can be inspected at the offices of the City of Werribee, Civic Centre, 45 Princes Highway, Werribee and at the Department of Planning and Development, 477 Collins Street, Melbourne.

Submissions about the amendment must be sent to the Chief Executive Officer, City of Werribee, PO Box 197, Werribee 3030. The closing date for submissions is 5 December 1994.

Dated 21 October 1994

**ROSS BARDIN**  
Acting Director  
Planning, Building and Health

**Planning and Environment Act 1987**  
**HAWTHORN PLANNING SCHEME**  
Notice of Amendment to a Planning Scheme  
Amendment L28

The City of Boroondara has prepared Amendment L28 to the Hawthorn Planning Scheme.

The amendment zones land at 17-25 Yarra Street, Hawthorn which is currently included within a Public Purpose—Commonwealth

Government Reservation to Urban Conservation—Residential No. 1.

The purpose of the amendment is to provide the appropriate planning controls over land which is no longer in Federal Government ownership.

Planning Permit No. H282/93 (issued 28 March 1994) allows the conversion of the existing buildings on the site for the purpose of residential dwellings.

Having regard to the existing conditions, the approved use of the land for residential purposes and the surrounding land, the proposed zone provides for the conservation and enhancement of the architectural and historic character of the area.

The amendment can be inspected at the Hawthorn Office of the City of Boroondara and the offices of the Department of Planning and Development at the following locations: Hawthorn Town Hall, 360 Burwood Road, Hawthorn or at the Department of Planning and Development, Olderfleet Buildings, 477 Collins Street, Melbourne.

Submissions about the amendment must be sent to the City of Boroondara, Hawthorn District Office, PO Box 168, Hawthorn, Victoria 3122 by Friday, 9 December 1994.

**M. SCOTT**  
Executive Manager, Planning and Environment

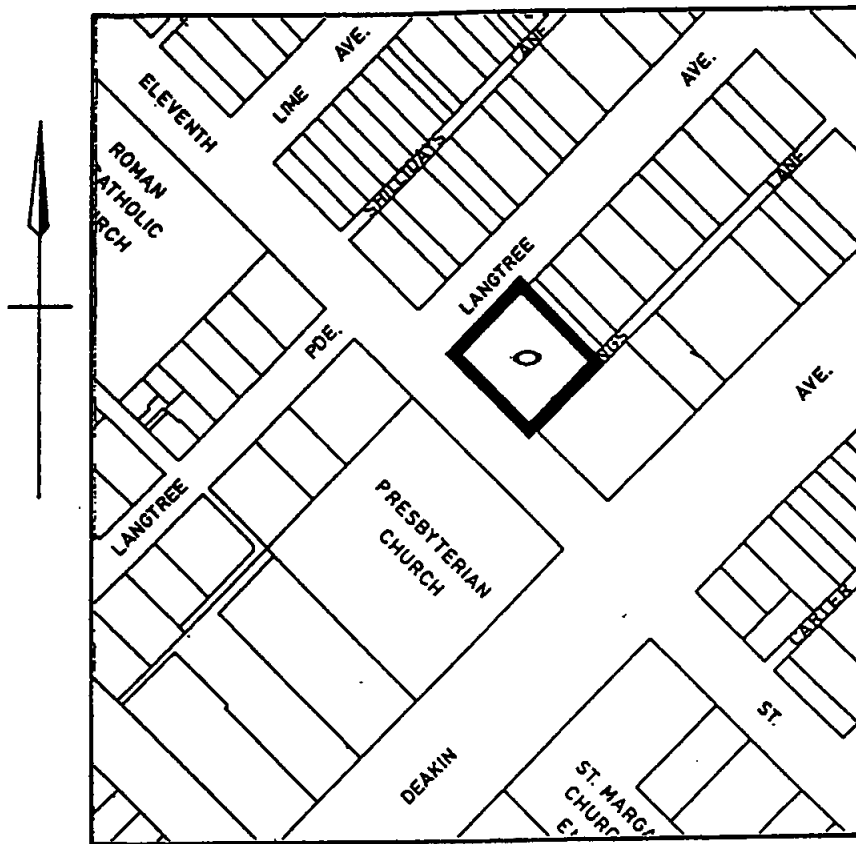
**Planning and Environment Act 1987**  
**MILDURA CITY PLANNING SCHEME**  
Notice of Amendment to a Planning Scheme  
Amendment L47

The City of Mildura has prepared Amendment L47 to the Mildura City Planning Scheme.

The amendment affects land situated at 158-164 (Lots 17-20, PS 2144, Section 68, Blk D) Langtree Avenue, Mildura. The amendment proposes to rezone the land from PP12—Rural Water Commission to Office Zone (O), consistent with land to the north-west, north and north-east of the property.

The amendment can be inspected at the City of Mildura, Civic Buildings, Deakin Avenue, Mildura; Department of Planning and Development, 426 Hargreaves Street, Bendigo or at the Regional Office, Ministry for Planning and Development, 477 Collins Street, Melbourne.

Submissions about the amendment must be sent to the City of Mildura, PO Box 105, Mildura, Victoria 3502 by Friday, 2 December 1994.



SCALE 1:2500

REFER TO PLANNING  
SCHEME MAP No.

LEGEND

BOUNDARY OF PLANNING SCHEME AMENDMENT



OFFICE ZONE



Dated 20 October 1994

EXHIBITED MAP  
AMENDMENT L47

WILLIAM C. GILL  
Director, Planning and Operations

2930 G 44 3 November 1994

**SURF COAST SHIRE**  
Local Law No. 1—Consumption of Liquor in  
Public Places

Notice is hereby given that the Council of the Surf Coast Shire, having previously complied with the relevant provisions of the Local Government Act 1989, made Local Law No. 1—Consumption of Liquor in Public Places at its meeting held on 26 October 1994.

The purposes and objectives of the Local Law are:

1. to regulate and control the consumption of liquor and possession of liquor other than in a sealed container—
  - (a) on a road; or
  - (b) in or at a public place;
  - (c) in or on a stationary vehicle; and
  - (d) on vacant private land; and
2. prevent behaviour which—
  - (a) constitutes or may constitute a nuisance; or
  - (b) may be detrimental to health or safety; or
  - (c) affects the enjoyment of public and other places.

The Local Law revokes Local Law 16 1993 of the former Shire of Winchelsea; Local Law 13 1993 of the former Barrabool Shire; and amends Local Law No. 10 of the former City of South Barwon.

The Local Law is operative as from 2 November 1994.

A copy of the Local Law is available at the Shire Offices, 25 Grossmans Road, Torquay, during office hours.

**PETER ANDERSON**  
Chief Executive Officer

*Victoria Government Gazette*

**Planning and Environment Act 1987**  
**BOX HILL PLANNING SCHEME**  
Notice of Amendment  
Amendment L28

The City of Box Hill has prepared Amendment L28 to the Box Hill Planning Scheme.

The amendment affects land known as 974 Canterbury Road, Box Hill South, located to the south side of Canterbury Road which is currently occupied by the former Christian Brothers land.

The amendment proposes to change the Box Hill Planning Scheme (Map No. 4) by rezoning a portion of the subject land along Canterbury Road from Proposed Main Road Widening Reservation to Residential "C" zone.

The need for this amendment has arisen due to the proposed sale of the under-utilised land. The amendment seeks to achieve a land use compatibility with the majority of the adjoining land. The amendment has been prepared as a complementary amendment to Amendment L27 which seeks to rezone the rest of the subject site from Special Use 1 zone to Residential "C".

The amendment and accompanying planning report can be inspected at the offices of the City of Box Hill, Municipal Offices, Town Hall, 1022 Whitehorse Road, Box Hill or at the Department of Planning and Development, Oldfleet Buildings, 477 Collins Street, Melbourne.

Submissions about the amendment must be sent to Mr I. G. Port, Chief Executive, City of Box Hill, P.O. Box 20, Box Hill 3128 by Friday, 2 December 1994.

**I. G. PORT**  
Chief Executive

**PLANNING AND ENVIRONMENT ACT**  
Notice of Amendment to a Planning Scheme

The Shire of Pakenham has prepared Amendment L97 to the Pakenham Planning Scheme.

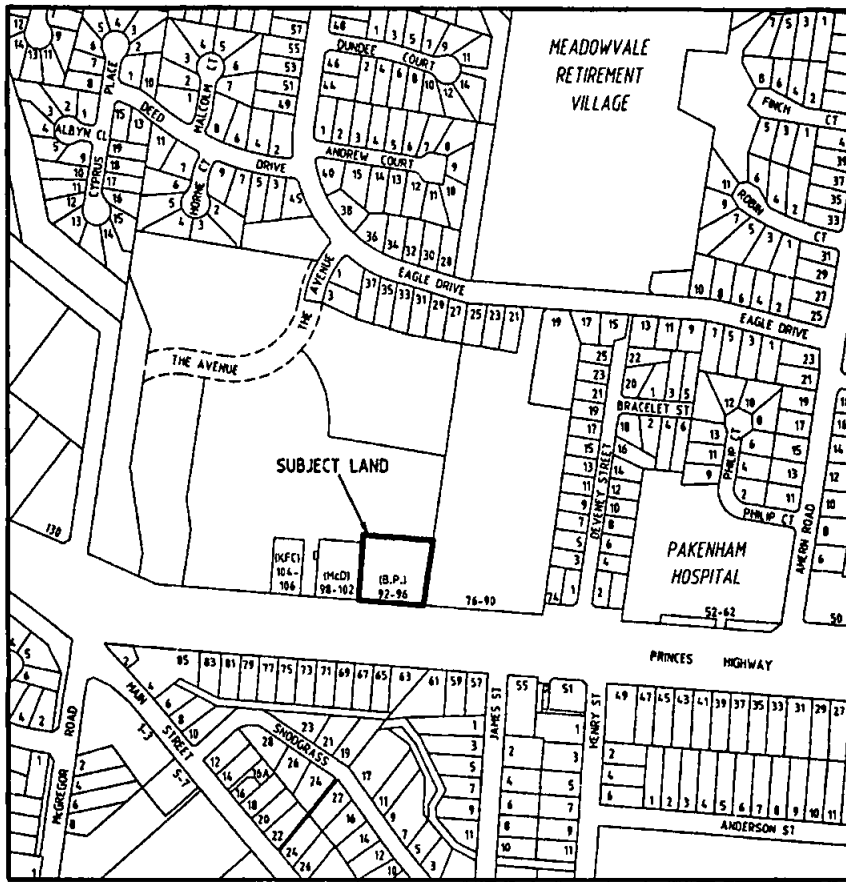
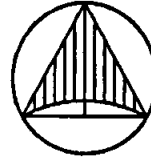
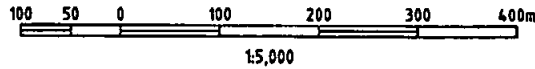
The amendment affects Lot 1, PS316564Q No. 92-96 Princes Highway, Pakenham which is the site of an existing BP petrol station and Foodplus convenience shop.

The amendment proposes to change the Planning Scheme to allow for use of part of the land for an Automatic Car Wash.

The amendment can be inspected at the Shire of Pakenham, Municipal Offices, Henty Way, Pakenham or at the Department of Planning and Development, Plan Inspection Section, Olderfleet Building, 477 Collins Street, Melbourne.

Submissions about the amendment must be sent to the Shire of Pakenham, P.O. Box 7, Pakenham, Victoria 3810 by 5 December 1994.

### Local Section - Amendment No.L97



REFERENCE: PART OF PLANNING SCHEME MAP 19

JOHN McCAFFREY  
Manager of Building and Development



2932 G 44 3 November 1994

**Planning and Environment Act 1987**  
**BOX HILL PLANNING SCHEME**  
Notice of Amendment  
Amendment L27

The City of Box Hill has prepared Amendment L27 to the Box Hill Planning Scheme.

The amendment affects land known as 974 Canterbury Road, Box Hill South, located to the south side of Canterbury Road and south-west corner of Hay Street, which is currently occupied by the former Christian Brothers land.

The amendment proposes to change the Box Hill Planning Scheme (Map No. 4) by rezoning a portion of the subject parcel of land from Special Use 1 zone to Residential "C" zone.

The need for this amendment has arisen due to the proposed sale of the under-utilised land. The amendment seeks to achieve a land use compatibility with the majority of the adjoining land. The amendment has been prepared as a complementary amendment to Amendment L28 which seeks to rezone the road reservation widening at the front of the subject site along Canterbury Road to Residential "C".

The amendment and accompanying planning report can be inspected at the offices of the City of Box Hill, Municipal Offices, Town Hall, 1022 Whitehorse Road, Box Hill or at the Department of Planning and Development, Olderfleet Buildings, 477 Collins Street, Melbourne.

Submissions about the amendment must be sent to Mr I. G. Port, Chief Executive, City of Box Hill, P.O. Box 20, Box Hill 3128 by Friday, 2 December 1994.

I. G. PORT  
Chief Executive

**Planning and Environment Act 1987**  
**BACCHUS MARSH PLANNING SCHEME**  
Notice of Amendment  
Amendment L41

The Shire of Bacchus Marsh has prepared Amendment L41 to the Bacchus Marsh Planning Scheme.

The amendment affects land in the Bences Road, Bacchus Marsh area and all other land zoned Rural Residential within the area of the Bacchus Marsh Planning Scheme.

The amendment proposes to rezone land in the Bences Road area from predominantly Rural "A" zone with a small area of Rural B zone, to

*Victoria Government Gazette*

Rural Residential and an area to Conservation zone. The amendment also proposes to replace the Rural Residential zone provisions of the Planning Scheme.

The amendment can be inspected at the Department of Planning, Olderfleet Building, 477 Collins Street, Melbourne or at the Shire of Bacchus Marsh Offices, 197 Main Street, Bacchus Marsh.

Submissions about the amendment must be sent to the Shire of Bacchus Marsh, PO Box 216, Bacchus Marsh by 5.00 p.m. on Monday, 5 December 1994.

D. L. MURPHY  
Acting Chief Executive Officer

**CITY OF RINGWOOD**  
Proposed Amending Local Laws

Notice is hereby given that Council proposes to make two Amending Local Laws pursuant to the provisions of the **Local Government Act 1989**.

The purpose of the two Amending Local Laws are to make amendments to Local Law No. 4—Open Air Burning and Incinerators and Local Law No. 7—Environmental Amenity Local Law.

The effect of both of these Amending Local Laws will be:

- (1) to ban the use of incinerators; and
- (2) provide control over animal droppings.

A copy of the proposed Amending Local Laws may be obtained from the City Offices during normal office hours.

Persons affected by proposed Amending Local Laws may make a submission relating to them in accordance with section 223 of the **Local Government Act 1989**.

**SHIRE OF ARAPILES**  
Local Law No. 7  
Municipal Places

Notice is given that the Council of the Shire of Arapiles at its Ordinary Meeting held on 11 October 1994, having considered submissions received pursuant to section 223 of the **Local Government Act 1989**, resolved pursuant to section 119 of the Act to pass the Municipal Places Local Law.

The Local Law is made for the purposes of:

- \* controlling behaviour in Municipal Places;

- \* protecting Council and community assets and facilities;
- \* controlling discharge of firearms within 400 metres of the Natimuk Recreation (Swimming Pool) Reserve (Caravan Park); and
- \* providing generally for the peace, order and good government of the Municipal district.

A copy of Local Law No. 7 of the Shire of Arapiles is available for inspection during office hours at the Shire Office, 62 Main Street, Natimuk.

DOUG GLISSON  
Shire Secretary

**Planning and Environment Act 1987**  
**GISBORNE PLANNING SCHEME**  
Notice of Amendment  
Amendment L24

The Shire of Gisborne has prepared Amendment L24 to the Local Section of the Gisborne Planning Scheme.

The amendment proposes to:

- (i) Insert several new definitions.
- (ii) Insert additional referral provisions.
- (iii) Substitute the existing Non Urban Zone provisions with new provisions for two Rural Zones— Rural and Rural Farmlet.
- (iv) Insert new Special Provisions to cover additional uses and development.
- (v) Insert additions to the list of Incorporated Documents.
- (vi) Delete Clause 50A—Time Share Resort Development—Nolan Road.
- (vii) Clarify setback provisions for outbuildings in all zones.

Copies of the amendment can be inspected free of charge during office hours at the offices of the Shire of Gisborne, Civic Centre, Robertson Street, Gisborne or at the Department of Planning and Development, the Olderfleet Buildings, Ground Floor, 477 Collins Street, Melbourne.

Submissions about the amendment should be in writing and must be sent to: Attention: Peter Gaschk, Shire of Gisborne, PO Box 63, Gisborne 3437 by Friday, 2 December 1994.

T. H. LARKINS  
Chief Executive

**Planning and Environment Act 1987**  
**NOTICE OF AMENDMENT TO A**  
**PLANNING SCHEME**

The Shire of Lillydale has prepared Amendment L146 to the Lillydale Planning Scheme.

The amendment affects land at Lots 104 and 105, LP22134, 32-34 Currajong Avenue, Mt Evelyn, Lots 8 and 9, LP5889, Erith Lane, Kalorama and Lots 6, 7, 8 and 9, LP42633, 41-43 Falls Road, Kalorama.

The amendment proposes to change the planning scheme by removing tenement provisions over the land allowing one house on each of the lots in Currajong Avenue and Erith Lane and two houses in Falls Road.

The amendment can be inspected at the Upper Yarra Valley and Dandenong Ranges Authority, John Street, Lilydale; Shire of Lillydale, Anderson Street, Lilydale or at the Department of Planning and Development, Olderfleet Building, 477 Collins Street, Melbourne.

Submissions about the amendment must be sent to the Shire of Lillydale, Shire Offices, Anderson Street, Lilydale, PO Box 105, Lilydale by 9 December 1994.

Submissions should state whether the author wishes to be heard by a Ministerial Panel if Council resolves not to uphold the submission.

W. I. HEINE  
Chief Executive Officer

**Planning and Environment Act 1987**  
**SPRINGVALE PLANNING SCHEME**  
Notice of Amendment

The City of Springvale has prepared Amendment L87 to the Local Section of the Springvale Planning Scheme.

The amendment affects land at No. 16 and No. 18 Grace Park Avenue, Springvale.

The amendment proposes to change the Planning Scheme by rezoning the above sites to an Existing Public Purpose Reservation—Local Government (PP19).

The amendment can be inspected at the City of Springvale, Civic Centre, 397 Springvale Road, Springvale or at the Department of Planning and Development, 477 Collins Street, Melbourne.

Submissions about the amendment must be sent to the City of Springvale, 397 Springvale Road, Springvale 3171 by 3 December 1994.

Dated 25 October 1994

D. L. SMITH  
Acting Chief Executive Officer

**Planning and Environment Act 1987**  
**CRANBOURNE PLANNING SCHEME**  
Notice of Amendment  
Amendment L118

The City of Cranbourne has prepared Amendment L118 to the Cranbourne Planning Scheme.

The amendment affects land at:

- Lot 11, LP 53166—Adrian Street, Cranbourne;
- Lots 15, 16 and 26, LP 53166—Nelson Street, Cranbourne.
- Lot 13, LP 51866—Ballarto Road, Cranbourne.
- Lot 14, LP 51866—Nelson Street, Cranbourne.

The amendment proposes to change the Planning Scheme by exempting the above lots from the separate tenement provisions of the Cranbourne Planning Scheme. The amendment will effectively allow for the erection of a dwelling on each of the lots.

The amendment can be inspected during office hours at the City of Cranbourne, Municipal Offices, Sladen Street, Cranbourne or at the Ministry for Planning and Housing, Ground Floor, Olderfleet Buildings, 477 Collins Street, Melbourne.

Submissions about the amendment must be sent to the Town Planner, City of Cranbourne, PO Box 4, Cranbourne, Victoria 3977 by 5 December 1994.

J. SCOTT TAYLOR  
Town Planner

**Planning and Environment Act 1987**  
**CRANBOURNE PLANNING SCHEME**  
Notice of Amendment  
Amendment L114

The City of Cranbourne has prepared Amendment L114 to the Cranbourne Planning Scheme.

The amendment affects land at Part Lots 19–21 (inclusive) LP 11307 Union Road, Langwarrin and other nearby Council owned land. (The Council owned land is described as Part Lots 19–21 LP 11307 Union Road, Lot 1, B983 Cosy Valley Road, Lot 2 B983 Cosy Valley Road, Part Lot 18 LP 11307 Cosy Valley Road, Lot 17 LP 11307 Union Road, Lot 1 PS 318285 Cosy Valley Road and Part CA 48 North Road).

The amendment proposes to rezone the above land from Special Extractive to Residential (Urban) with a Reserved Living Overlay control and to Public Use Zone—Open Space. The residential zoning will affect the privately owned land whilst the Public Use zone will affect the Council owned land. In addition to the above it is proposed to provide an exemption from the requirement to provide additional Open Space for the residentially zoned land (clause 137–2).

The amendment can be inspected during office hours at the City of Cranbourne, Municipal Offices, Sladen Street, Cranbourne or at the Ministry for Planning and Development, Ground Floor, Olderfleet Buildings, 477 Collins Street, Melbourne.

Submissions about the amendment must be sent to the Town Planner, City of Cranbourne, PO Box 4, Cranbourne, Victoria 3977 by 7 December 1994.

J. SCOTT TAYLOR  
Town Planner

**Planning and Environment Act 1987**  
**AVON PLANNING SCHEME**  
Notice of Amendment  
Amendment L10

The Shire of Avon has prepared Amendment L10 to the Avon Planning Scheme.

The amendment affects land described as Lots 192 and 193 LP82021 Le Grand Avenue, Hollands Landing.

The amendment proposes to change the Planning Scheme by rezoning this site from Restricted Development Zone to Township Restructure Zone.

The amendment can be inspected at the Shire of Avon, Civic Centre, Tyers Street, Stratford; the Department of Planning and Development, Ground Floor, 477 Collins Street, Melbourne and the Department of Planning and Development, 11 Hazelwood Road, Morwell.

Submissions about the amendment must be sent to the Shire of Avon, PO Box 42, Stratford by 3 December 1994.

Dated 24 October 1994

G. W. BRAYSHAW  
Chief Executive Officer

**Planning and Environment Act 1987  
MARYBOROUGH PLANNING SCHEME  
Amendment to Local Section  
Amendment L22**

The City of Maryborough has prepared Amendment L22 to the Local Section of the Maryborough Planning Scheme.

The amendment proposes to rezone land at 46-48 Spring Street, Maryborough from Public Purpose Reserve No. 8 (Gas and Fuel Corporation) to General Industrial Zone. The subject land is surplus to the Gas and Fuel Corporation requirements and is intended to be sold. The amendment will enable a permit to be granted for other purposes.

The amendment can be inspected at the City of Maryborough, Neill Street, Maryborough; Department of Planning and Development, Loddon Campaspe and Mallee Regional Office, corner Hargreaves and Short Streets, Bendigo or at the Department of Planning and Development, The Olderfleet Buildings, 477 Collins Street, Melbourne.

Inspection is available during office hours and is free of charge. Any person affected by the amendment may set forth in writing any submission that they may wish to make with respect to the amendment to the Planning Officer, City of Maryborough, P.O. Box 194, Maryborough, Victoria 3465 by 9 December 1994, stating whether they wish to be heard in respect of their submission.

PETER MARSHALL  
City Manager

**SHIRE OF TUNGAMAH  
Road Closure**

Whereas the Council of the Shire of Tungamah pursuant to the requirements of section 528 (2) of the Local Government Act 1958 (as amended):

- (a) has formed the opinion that the road being that section of road immediately north of part CA's 8 and 9, Section 9, Township of Tungamah, Parish of Tharanbegga as detailed on the Certificate of Title, Volume 6870, Folio 1373959 between Barr Street and Berndt Street, Tungamah and shown by hatching on the plan hereunder is not reasonably required as a road for public use and shall be discontinued; and

- (b) That the land in the discontinued road shall be sold by private treaty to the owner of Pt. CA's 8 and 9, Section 9, Township of Tungamah, Parish of Tharanbegga as detailed on the Certificate of Title, Volume 6870, Folio 1373959.

G. M. CROUCH  
Shire Secretary

**Planning and Environment Act 1987  
TRARALGON (CITY) PLANNING SCHEME  
Notice of Amendment  
Amendment L56**

The City of Traralgon has prepared Amendment L56 to the Traralgon (City) Planning Scheme.

The amendment affects land at 27 and 29 Cross's Road and 68 Gilmour Street, Traralgon being lots 51, 52 and 53 on PS 23924 in the Township and Parish of Traralgon, County of Buln Buln.

The amendment proposes to change the Planning Scheme by rezoning the land from Public Purposes 9—Traralgon Water Board to Residential A.

A copy of the amendment can be inspected at the City of Traralgon, Municipal Offices, Kay Street, Traralgon; the office of the Latrobe Regional Commission, 42 Grey Street, Traralgon; the Regional Office of the Department of Planning and Housing, 11 Hazelwood Road, Traralgon or at the Department of Planning and Housing, the Olderfleet Buildings, 477 Collins Street, Melbourne. Inspection during office hours of the amendment at these places will be free of charge to any person.

Any submission you may wish to make in respect of the amendment must be in writing and sent to the Chief Executive Officer, City of Traralgon, Municipal Offices, Kay Street, Traralgon by Friday, 2 December 1994. Should you have any enquiries please contact Elaine Wood, Town Planner on (051) 73 1400.

JOHN MITCHELL  
Chief Executive

**Planning and Environment Act 1987**

**SHIRE OF BULN BULN**

**Notice of an Amendment to a Planning Scheme**

The Shire of Buln Buln has prepared Amendment L40 to the Buln Buln Planning Scheme.

This amendment proposes:

(i) The introduction of a new definition—  
Tourist Establishment which would be a permissible use in the Primary Agricultural and Rural Hills zones.

(ii) Altering the provisions of the Rural Residential and Country Club Residential zones to allow farming as a use not requiring a permit.

(iii) Altering the provisions of all zones except the Commercial, Light Industrial and Special Uses zones to allow bed and breakfast accommodation as a use not requiring a permit subject to the following conditions:

Not more than five tourists are accommodated at any one time.

Two car parking spaces are provided.

No sign exceeding 0.2 square metres advertising bed and breakfast accommodation is displayed.

The amendment can be inspected at the Shire of Buln Buln, Municipal Offices, 33 Young Street, Drouin; Shire of Buln Buln, Development Approvals Office, 22-26 Princes Way, Drouin; Department of Planning and Development, Plan Inspection Section, Olderfleet Building, 477 Collins Street, Melbourne or at the Department of Planning and Development, Gippsland Office, 11 Hazelwood Road, Morwell.

Submissions must be sent to the Chief Executive Officer, Shire of Buln Buln, P.O. Box 126, Drouin 3818 by 3 December 1994.

P. W. PHILLIPS  
Chief Executive Officer

**TOWN OF KYABRAM**

**Notice of Adoption of Local Law No. 4  
"Environmental Local Law"**

The Council of the Town of Kyabram at its meeting held on 25 October 1994 resolved to adopt Local Law No. 4, known as "Environmental Local Law".

This Local Law is made for the purpose of:

(a) to provide a safe and healthy environment in which the residents of

*Victoria Government Gazette*

the municipal district enjoy a quality of life that meets the general expectations of the community; and

- (b) to prohibit, regulate and control activities which may be dangerous or unsafe or detrimental to the quality of life in an environment of the municipal district; and
- (c) to facilitate the provision of general public services, health and other community services, property services, recreational and cultural services, and other services in a way which enhances the environment and quality of life in the municipal district; and
- (d) to control nuisances and noise, odour and smoke emissions, and other discharges to the environment which may adversely affect the enjoyment of life within the municipal district or the health, safety and welfare of persons within the municipal district; and
- (e) in a way which is consistent with, and in furtherance of, the objectives specified in paragraphs (a) to (d) of this clause to prohibit, regulate and control activities and circumstances associated with—
  - (i) smoke emission, particularly emission from burning material and from chimneys;
  - (ii) burning of offensive materials;
  - (iii) storage of machinery or second hand goods on property
  - (iv) dangerous and unsightly land;
  - (v) advertising and bill posting;
  - (vi) temporary dwellings;
  - (vii) circuses, carnivals and festivals; and
  - (viii) animals, including animal numbers and the keeping and control of animals;
- (f) to provide for the peace order and good government of the municipal district; and
- (g) to provide for the administration of the Council's powers and functions.

A copy of the Local Law No. 4 can be obtained from the municipal offices in Lake Road, Kyabram during normal office hours.

JOHN P. COSTELLO  
Chief Executive Officer

**Planning and Environment Act 1987  
YEA PLANNING SCHEME  
Notice of Amendment to a Planning Scheme  
Amendment L7**

The Shire of Yea has prepared Amendment L7 to the Yea Planning Scheme

The amendment affects land at Part Crown Allotment 4, Section 1, Lawrances Road, Parish of Yea.

The amendment proposes to change the Planning Scheme by changing the provisions of the Yea Planning Scheme to allow Lot 4 Lawrances Road, Yea to be subdivided into 2 lots.

The land has an area of 7.8 hectares and two houses exist on the site. The purpose of the amendment is to enable a two lot subdivision to occur, so that each house is located on a separate lot.

The land is presently zoned Reserved Residential under the Yea Planning Scheme and pursuant to the provisions of the scheme cannot be subdivided into lots of less than 20 hectares unless reticulated sewerage is provided to the site and an ODP has been prepared for the area.

The amendment inserts a site specific clause into the provisions of the Reserved Residential Zone to allow the subdivision to occur.

The amendment can be inspected at the Shire of Yea, Civic Centre, Yea or at the Department of Planning and Development, Olderfleet Building, Ground Floor, 477 Collins Street, Melbourne.

Submissions about the amendment must be sent to the Manager, Planning and Development, Shire of Yea, Civic Centre, Yea 3717 by 19 December 1994.

Dated 25 October 1994

**IAN PRIDGEON**  
Manager, Planning and Development

**Planning and Environment Act 1987  
MORDIALLOC PLANNING SCHEME  
Notice of Amendment to a Planning Scheme  
Amendment L12**

The City of Mordialloc has prepared an amendment to the Mordialloc Planning Scheme, Local Section.

The amendment affects land at 67 and 69-73 Parkers Road; 18-20 Heslop Street and 23 Heslop Street, Parkdale.

The amendment proposes to rezone the land from Restricted Business to Residential C. Certificates of Environmental Audit or appropriate environmental clearances will be obtained before the use or development commences.

The amendment can be inspected during office hours at the City of Mordialloc, Municipal Offices, corner Brindisi Street and Mentone Parade, Mentone or at the Department of Planning and Development, 10th Floor, 49 Spring Street, Melbourne.

Submissions about the amendment must be sent to the Town Clerk and City Manager, City of Mordialloc, P.O. Box 123, Mentone 3194 by 3 December 1994 and should state whether or not the submitter wishes to be heard in respect of the submission.

Dated 3 November 1994

**J. F. EDWARDS**  
Town Clerk and City Manager

**SHIRE OF McIVOR  
Public Notice  
Local Law No. 8**

Notice is hereby given that the Council of the Shire of McIvor at the meeting held on 27 October 1994, made and passed a Local Law of the Shire of McIvor pursuant to the provisions of the Local Government Act 1989 for the following purposes:

- 2.1 To provide for the peace, order and good government of the Shire of McIvor;
- 2.2 To promote a physical and social environment free of hazards to health in which the residents of the Municipal District can enjoy a quality of life that meets the general expectations of the community;
- 2.3 To prevent and suppress nuisances which may adversely affect the enjoyment of life within the Municipal District or the health, safety and welfare of persons within the Municipal District;
- 2.4 To prohibit, regulate and control activities which may be dangerous or unsafe or detrimental to the quality of life and the environment of the Municipal District;

- 2.5 To prohibit the placement of trams, railway locomotives, railway carriages and unregistered buses on any land; and
- 2.6 To prohibit, regulate and control the placing of shipping containers on any land.

A copy of the Local Law is available for inspection or purchase at the Shire Offices, 125 High Street, Heathcote during office hours.

R. G. LESTER  
Acting Chief Executive Officer

**Planning and Environment Act 1987**  
**SPRINGVALE PLANNING SCHEME**  
Notice of Amendment

The City of Springvale has prepared Amendment L58 to the Local Section of the Springvale Planning Scheme.

The amendment affects land at Nos 5-13 Windsor Avenue (Lots 1, 2 and 3B, Lodged Plan No. 17231, Lot 45B, Lodged Plan No. 1239, and Lots 1-6 Registered Plan No. 445) located on the north side between Buckingham Avenue and St Johns Avenue, Springvale.

The amendment proposes to change the planning scheme by:

- (a) rezoning the land from Residential "C" to a Restricted Business Zone;
- (b) including site specific controls which require development in accordance with an approved Concept Plan.

The amendment can be inspected at the City of Springvale, Civic Centre, 397 Springvale Road, Springvale or at the Department of Planning and Development, 477 Collins Street, Melbourne.

Submissions about the amendment must be sent to the City of Springvale, 397 Springvale Road, Springvale 3171 by 5 December 1994.

Dated 31 October 1994

D. L. SMITH  
Acting Chief Executive Officer

**Planning and Environment Act 1987**  
**RODNEY PLANNING SCHEME**  
Notice of Amendment to a Planning Scheme  
Amendment L80

The Shire of Rodney has prepared Amendment L80 to the Rodney Planning Scheme.

The amendment affects land described as a narrow strip of land approximately 5.3 kms in length running generally east/west from Ryan Road to Byrneside-Gillieston Road parallel to and on the north side of the Merrigum-Ardmona Road.

The amendment proposes to change the Rodney Planning Scheme by rezoning the subject land from Rural 8 to Proposed Public Purposes—Goulburn Murray Water to allow acquisition of the land and finally the construction of Mosquito Depression Drain Extension Stage 6.

The amendment can be inspected at the Shire of Rodney, Shire Office, Casey Street, Tatura; North East/Goulburn Region, Ministry for Planning and Development, North Eastern Office, State Offices, 1 McKoy Street, West Wodonga or at the Ministry for Planning and Development, The Olderfleet Building, 477 Collins Street, Melbourne.

You may make a submission for or against any item of the amendment by writing to Mr R. L. James, General Manager, Shire of Rodney, Shire Offices, Casey Street, Tatura 3616 by 8 December 1994.

W. L. STOCKDALE  
Manager, Technical Services

**Planning and Environment Act 1987**  
**RODNEY PLANNING SCHEME**  
Notice of Amendment to a Planning Scheme  
Amendment L74

The Shire of Rodney has prepared Amendment L74 to the Rodney Planning Scheme.

The amendment affects land described as Lot 1 LP123911 Pt CA 119 Parish of Toolamba, Ferguson Road, Tatura and has a total area of 16 ha.

The amendment proposes to change the Rodney Planning Scheme by rezoning the subject land from Rural B to Rural Residential in accordance with Ministerial Direction No. 6.

The amendment can be inspected at the Shire of Rodney, Shire Office, Casey Street, Tatura; North East/Goulburn Region, Ministry for Planning and Development, North Eastern Office, State Offices, 1 McKoy Street, West Wodonga or at the Ministry for Planning and Development, The Olderfleet Building, 477 Collins Street, Melbourne.

You may make a submission for or against any item of the amendment by writing to Mr R. L. James, General Manager, Shire of Rodney, Shire Offices, Casey Street, Tatura 3616 by 8 December 1994.

W. L. STOCKDALE  
Manager, Technical Services

**Transport Act 1983  
DESIGNATION OF ROADSIDE RESERVES**

Pursuant to section 16 (1) (c) of the Transport Act 1983 the area of land described in the schedule below is designated as Roadside Reserve for the purposes of the Transport Act 1983 and any subordinate legislation.

**SCHEDULE**

The land adjoining the Princes Highway in the Shire of Tambo, Part Crown Allotment 131B, Parish of Colquhoun (2.343 ha) delineated on plan numbered SP 16053.

The land adjoining the Princes Freeway in the Shire of Buln Buln, Certificate of Title Volume 5990 Folio 862, Parish of Drouin West, Parcel 8 on plan numbered SP 16783A.

The land adjoining the Princes Freeway in the Shire of Buln Buln, Certificate of Title Volume 9379 Folio 472, Parish of Drouin West, Parcel 3 on plan numbered SP 16784B.

Dated 25 October 1994

COLIN JORDAN  
Chief Executive  
Roads Corporation

**Transport Act 1983  
DISCONTINUANCE OF ROADS OR PARTS  
OF ROADS AND SALE OF SURPLUS LAND**

The Roads Corporation, in pursuance of the powers conferred by Clause 2, Schedule 4 of the Transport Act 1983, hereby approves the discontinuance of the roads or parts of roads described in the schedule below; and approves the sale of the surplus land described in the said schedule as provided in section 47 of the Transport Act 1983 and as delegated by the Minister for Transport under section 32 of the said Act—

**SCHEDULE**

The land in the Shire of Euroa described as Euroa-Mansfield Road, Parish of Euroa, Parcels 5 and 7 on plan numbered SP 17523A.

The land in the City of Greater Geelong described as Road, Certificate of Title Volume 8864 Folio 566, Parish of Moorpanyal, Parcel 1 on plan numbered SP 18878.

The land in the Rural City of Warragul described as Road, Certificate of Title Volume 9774 Volume 375 (part), Parish of Drouin East, Parcel 1 on plan numbered SP 18914.  
Dated 26 October 1994

COLIN JORDAN  
Chief Executive  
Roads Corporation

**ERRATUM**

**Historic Buildings Act 1981 (No. 9667);  
Amendment of Register of Historic Buildings  
(former Yallourn Power Station Complex).**

Notice appeared in Gazette No. 43 dated 27 October 1994 Page 2905 is now withdrawn.

**ERRATUM**

**Australian Grand Prix Act 1994  
Appointment of Australian Grand Prix  
corporation members.**

Notice appeared in Gazette No. 43 dated 27 October 1994 Page 2903. Acting Clerk of the Executive Council signature should have read Andrew Goodsall not Kathy Wilson.

**Transport Act 1983  
ROAD DECLARATIONS AND  
DEDICATIONS**

The Roads Corporation pursuant to the Transport Act 1983, upon publication of this notice declares, or varies the declaration of, the roads as described below and on the plans attached, and further declares that such roads are fit to be used as a public highway and are now absolutely dedicated to the public for use as public highways within the meaning of any law now or hereafter in force.

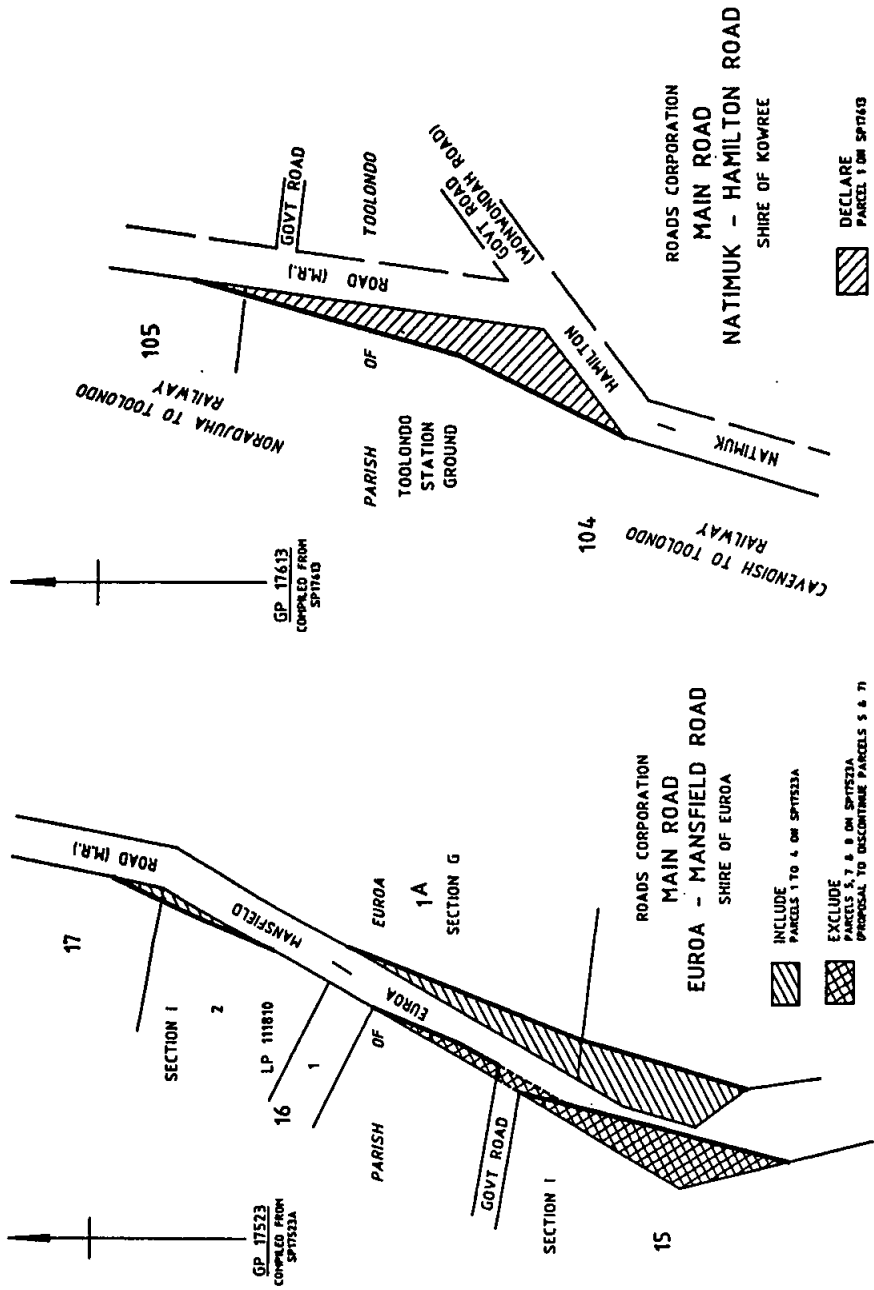
**MAIN ROADS**

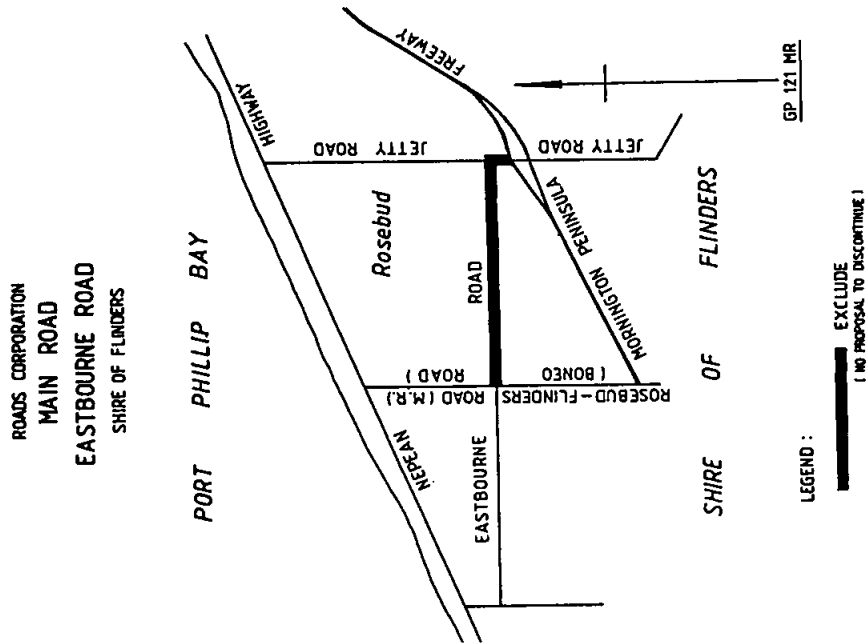
69/94 Euroa-Mansfield Road in the Shire of Euroa shown hatched and cross hatched on plan numbered GP 17523.

70/94 Natimuk-Hamilton Road in the Shire of Kowree shown hatched on plan numbered GP 17613.

71/94 Eastbourne Road in the Shire of Flinders depicted by a heavy line on plan numbered GP 121 MR.







Dated 25 October 1994

COLIN JORDAN  
Chief Executive  
Roads Corporation

Survey Co-ordination Act 1958  
PLACE NAMES COMMITTEE

1. Notice of Proposal to Assign Place Names

The Place Names Committee gives notice that it proposes to assign the undermentioned place names. Any objections to a proposed name must be in writing (stating the reasons therefore) and be lodged with the Secretary to the Committee within two months of the publication of this notice.

File No.	Place Name	Location
1270	Horsham College	Proposal from the Directorate of School Education, as a result of a merger between Horsham High School and Horsham Secondary College, to take away those names and assign the name Horsham College.
1270	Maryborough Regional College	Proposal from the Directorate of School Education, as a result of a merger between the Maryborough District Secondary College and Maryborough High School, to take away those names and assign the name Maryborough Regional College.
1463	Pioneer Park	Proposal from the Shire of Bright to name a municipal reserve abutting the southern side of the Ovens River East Branch, Harrietville.

<i>File No.</i>	<i>Place Name</i>	<i>Location</i>
1463	Tavare Park	Proposal from the Shire of Bright to name a municipal reserve abutting the northern side of the Ovens River East Branch, Harrietville.
1478	John Coleman Park	Proposal from the City of Essendon to name a municipal reserve situated off Loeman Street, Essendon.
1483	Patterson Lakes Recreation Reserve	Proposal from the City of Springvale to name a municipal reserve located on Learmonth Road, Carrum Downs.
1484	Fordham Reserve	Proposal from the City of Knox to name a municipal reserve located on Liberty Drive, Rowville.
1485	Goods Yard Place	Proposal from the City of Footscray to name a small municipal reserve adjacent to the entrance to the Yarraville Railway Station.
1486	Ryders Flat	Proposal from the Shire of Eltham to name a municipal reserve situated at Arthurs Creek.
1489	Alto Flora Reserve	Proposal from the City of Croydon to name a municipal reserve located on Alto Avenue, Croydon.
1490	Elmhurst Park	Proposal from the City of Broadmeadows to name a reserve located on Elmhurst Road, Gladstone Park.
1491	Le Page Primary School	Proposal from the Directorate of School Education, as a result of a merger between the Cheltenham and Cheltenham North Primary Schools, to take away those names and assign the name Le Page Primary School to the former Studfield East Primary School site.
1492	Tyrrell College	Proposal from the Directorate of School Education, as a result of a merger between the Sea Lake Primary School and Sea Lake Secondary College, to take away those names and assign the name Tyrrell College.
1270	Melbourne Girls College	Proposal from the Directorate of School Education, as a result of a merger between the Richmond Girls Secondary College and Malvern Girls High School, to take away those names and assign the name Melbourne Girls College to the former Richmond Girls Secondary College site in Yarra Boulevard, Richmond.
1493	Nangiloc/Colignan and District Primary School	Proposal from the Directorate of School Education, as a result of a merger between the Nangiloc and Colignan Primary Schools, to take away these names and assign the name Nangiloc/Colignan and District Primary School, Nangiloc.
1494	Woody Yaloak Primary School— Scarsdale Campus, Smythesdale Campus, Snake Gully Campus	Proposal from the Directorate of School Education, as a result of a merger between the Scarsdale, Smythesdale and Snake Gully Primary Schools, to take away those names and assign the names Woody Yaloak Primary School—Scarsdale Campus, Smythesdale Campus and Snake Gully Campus.

<i>File No.</i>	<i>Place Name</i>	<i>Location</i>
1495	Bayles Regional Primary School	Proposal from the Directorate of School Education, as a result of a merger between the Bayles and Catani Primary Schools, to take away those names and assign the name Bayles Regional Primary School to the former Bayles Primary School site.
1496	Amsleigh Park Primary School	Proposal from the Directorate of School Education, as a result of a merger between the Amstel and Oakleigh East Primary Schools, to take away those names and assign the name Amsleigh Park Primary School to the former Oakleigh East Primary School site.
1497	Parkhill Primary School	Proposal from the Directorate of School Education, as a result of a merger between the Jordanville and Ashwood Primary Schools, to take away those names and assign the name Parkhill Primary School to the former Ashwood Primary School site.

## 2. Notice of Proposal to Alter a Place Names

The Place Names Committee hereby gives notice that it proposes to alter the undermentioned place names in the manner indicated. Any objections to a proposal must be in writing (stating the reasons therefore) and be lodged with the Secretary to the Committee within two months of the publication of this notice.

<i>File No.</i>	<i>Present Name</i>	<i>Proposed Name</i>
1452	Burwood (that portion bounded Summerhill Road, Ashburton Creek Reserve, Alamein Railway line, and Toorak Road, within the City of Boroondara).	Glen Iris
1482	Keysborough Reserve	Roly Allan Reserve
1270	Reservoir Secondary College	Reservoir District Secondary College Kingsbury Campus Reservoir District Secondary College Preston East Campus Reservoir District Secondary College Reservoir Campus
1270	Mildura Secondary College	Mildura Senior College
1270	Monbulk Secondary College	Monbulk College
1270	Niddrie Technical School	Niddrie Secondary College
1270	Corio Secondary College	Corio Community College
1270	Swifts Creek High School	Swifts Creek Secondary College
1270	Echuca Technical School	Echuca Secondary College
1498	Victorian School for Deaf Children	Victorian College for the Deaf
1499	Yarrabah Special Developmental School	Yarrabah School
1500	Wangaratta Special Developmental School	Wangaratta District Specialist School

Place Names Committee, c/o Survey and Mapping, Victoria, 2 Treasury Place, East Melbourne 3002.

RON McLEOD  
Secretary

2944 G 44 3 November 1994

Department of Finance  
SALE OF CROWN PROPERTY BY PUBLIC  
AUCTION

On Thursday, 1 December 1994 at 3.00 p.m.  
on site.

Address of Property: 673 Bourke Street,  
Melbourne.

Crown Description: Allotment 9A, Section  
16A, City of Melbourne, Parish of Melbourne  
North.

Area: 923 m<sup>2</sup>.

Terms of Sale: 10% deposit, balance 60  
days.

Officer Co-ordinating Sale: Ron Archibald,  
Property Consultant, Asset Management  
Division, Department of Finance, 35 Spring  
Street, Melbourne 3000.

Selling Agent: Colliers Jardine (Victoria)  
Pty Limited, 459 Collins Street, Melbourne  
3000.

Department of Finance  
SALE OF CROWN LAND BY PUBLIC  
AUCTION

Saturday, 3 December 1994

Lot 1: at 12.30 p.m. on site.

Property Address: Armstrong Street,  
Daylesford.

Crown Description: Allotment 1A Section  
9A, Parish of Wombat.

Area: 1914 m<sup>2</sup>.

Ref: P143041.

Lot 2: at 1.30 p.m. on site.

Property Address: Stanhope Street,  
Daylesford.

Crown Description: Allotment 7A Section  
18A, Township of Daylesford.

Area: 985 m<sup>2</sup>.

Ref: P140146.

Lot 3: at 1.30 p.m. on site.

Property Address: Stanhope Street,  
Daylesford.

Crown Description: Allotment 6A Section  
18A, Township of Daylesford.

Area: 1047 m<sup>2</sup>.

Ref: P140145.

Term of Sale: 10% deposit, balance 60 days.

Co-ordinating Officer: Graeme Barnes,  
Land Sales Officer, Department of Conservation  
and Natural Resources, Ballarat.

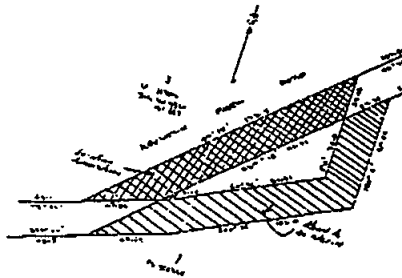
Victoria Government Gazette

Selling Agent: Kaye Pickering, Doepel  
Lilley & Taylor, 41 Vincent Street, Daylesford.  
Telephone (053) 48 3151.

IAN SMITH  
Minister for Finance

SHIRE OF BRIGHT  
Road Deviation Order

Pursuant to the provisions of sections 522 and  
526 of the Local Government Act 1958 the  
Council of the Shire of Bright hereby directs that  
the land in the Parish of Wermatong indicated by  
cross-hatching on the diagram hereunder which  
has been purchased, taken or acquired by it, shall  
be a public highway on and from the date of  
publication of this Order in the Government  
Gazette and declares that such land shall be a  
public highway in lieu of the land indicated by  
hatching on the said diagram.



The Common Seal of the President  
Councillors and Ratepayers of the Shire of  
Bright was hereto affixed in the presence of—

SHIRE PRESIDENT  
COUNCILLOR  
SHIRE SECRETARY

Confirmed by the Administrator in Council,  
2 November 1994—ANDREW GOODSALL,  
Acting Clerk of the Executive Council

Land Acquisition and Compensation  
Act 1986

Transport Act 1983  
NOTICE OF ACQUISITION

Compulsory Acquisition of Interest in Land  
The Roads Corporation declares that by this  
notice it acquires the following interest in the  
land described as: Lot 113 on Plan of  
Subdivision No. 13021 Parish of Douffa Galla

being the land described in Certificate of Title Volume 9176 Folio 344 shown as parcel 25 on Roads Corporation Survey Plan No. 18465.

*Interests Acquired:* The leasehold interest of Barbeque & Fireplace Pty Ltd.

The survey plan referred to in this notice may be viewed at the Roads Corporation's office located at 60 Denmark Street, Kew.

Published with the authority of the Roads Corporation and the Minister for Roads and Ports.

T. H. HOLDEN  
Manager, Property Services  
Roads Corporation

557 square metres and being land described in Certificate of Title Volume 7415 Folio 875 shown as parcel 30 on Roads Corporation Survey Plan No. 18858.

*Interest Acquired:* That of Paul Caccamo and Domenic Piccolo as lessees.

The survey plan referred to in this notice may be viewed at the office of Property Services Department, Roads Corporation, 60 Denmark Street, Kew.

Published with the authority of the Roads Corporation and the Minister for Roads and Ports.

T. H. HOLDEN  
Manager, Property Services  
Roads Corporation

**Land Acquisition and Compensation  
Act 1986**

**Transport Act 1983  
NOTICE OF ACQUISITION**

**Compulsory Acquisition of Interest in Land**

The Roads Corporation declares that by this notice it acquires the following interest in the land described as: Lot 112 on Plan of Subdivision No. 13021 Parish of Dousta Galla being the land described in Certificate of Title Volume 9176 Folio 343 shown as parcel 24 on Roads Corporation Survey Plan No. 18465.

*Interests Acquired:* The leasehold interest of The Pine Factory Pty Ltd.

The survey plan referred to in this notice may be viewed at the Roads Corporation's office located at 60 Denmark Street, Kew.

Published with the authority of the Roads Corporation and the Minister for Roads and Ports.

T. H. HOLDEN  
Manager, Property Services  
Roads Corporation

**Land Acquisition and Compensation  
Act 1986**

**Transport Act 1983  
NOTICE OF ACQUISITION**

**Compulsory Acquisition of Interest in Land**

The Roads Corporation declares that by this notice it acquires the following interest in the land described as Lot 233 on Plan of Subdivision No. 13021, Parish of Dousta Galla, comprising 557 square metres and being land described in Certificate of Title Volume 8267 Folio 885 shown as parcel 29 on Roads Corporation Survey Plan No. 18858.

*Interest Acquired:* That of S. and G. Panels Pty Ltd as lessee.

The survey plan referred to in this notice may be viewed at the office of Property Services Department, Roads Corporation, 60 Denmark Street, Kew.

Published with the authority of the Roads Corporation and the Minister for Roads and Ports.

T. H. HOLDEN  
Manager, Property Services  
Roads Corporation

**Land Acquisition and Compensation  
Act 1986**

**Transport Act 1983  
NOTICE OF ACQUISITION**

**Compulsory Acquisition of Interest in Land**

The Roads Corporation declares that by this notice it acquires the following interest in the land described as Lot 234 on Plan of Subdivision No. 13021 being part of Crown Allotment D Section 18, Parish of Dousta Galla, comprising

**Land Acquisition and Compensation  
Act 1986**

**Transport Act 1983  
NOTICE OF ACQUISITION**

**Compulsory Acquisition of Interest in Land**

The Roads Corporation declares that by this notice it acquires the following interest in the land described as lot 2 on Plan of Subdivision No. 92368, Parish of Dousta Galla, comprising

2946 G 44 3 November 1994

725 square metres and being land described in Certificate of Title Volume 8893 Folio 103 shown as parcel 28 on Roads Corporation Survey Plan No. 18858.

*Interest Acquired:* That of Cook & Carrick Pty Ltd as lessee.

The survey plan referred to in this notice may be viewed at the office of Property Services Department, Roads Corporation, 60 Denmark Street, Kew.

Published with the authority of the Roads Corporation and the Minister for Roads and Ports.

T. H. HOLDEN  
Manager, Property Services  
Roads Corporation

---

**Land Acquisition and Compensation  
Act 1986**

**Transport Act 1983**

**NOTICE OF ACQUISITION**

**Compulsory Acquisition of Interest in Land**

The Roads Corporation declares that by this notice it acquires the following interest in the land described as part of lot one on Plan of Subdivision No. 44206, Parish of Dousta Galla, comprising 876 square metres and being land described in Certificate of Title Volume 8249 Folio 945 shown as parcel 5 on Roads Corporation Survey Plan No. 18697.

*Interest Acquired:* That of Hawker Richardson Pty Ltd as lessee.

The survey plan referred to in this notice may be viewed at the office of Property Services Department, Roads Corporation, 60 Denmark Street, Kew.

Published with the authority of the Roads Corporation and the Minister for Roads and Ports.

T. H. HOLDEN  
Manager, Property Services  
Roads Corporation

---

**Land Acquisition and Compensation  
Act 1986**

**Transport Act 1983**

**NOTICE OF ACQUISITION**

**Compulsory Acquisition of Interest in Land**

The Roads Corporation declares that by this notice it acquires the following interest in the land described hereunder.

*Victoria Government Gazette*

*Lessees Name:* S. Coxhill Pty Ltd.

*Description of Interest in Land:* Being Lot 236 on Plan of Subdivision No. 13021 in the Parish of Dousta Galla.

*Area:* Whole of the property.

*Title Details:* Land contained in Certificate of Title Volume 8634 Folio 903.

*Survey Plan No:* 18465 (Parcel 32).

The survey plan referred to in this notice may be viewed at Property Services, VicRoads, 60 Denmark Street, Kew.

Published with the authority of the Roads Corporation and the Minister for Roads and Ports.

T. H. HOLDEN  
Manager, Property Services  
Roads Corporation

---

**Education Act 1958**

**BLACKBURN ENGLISH LANGUAGE  
SCHOOL**

**Amendment to School Council Constituting  
Order**

Pursuant to section 13 (4) of the Education Act 1958, I give notice that an Order of the Governor in Council was made on 25 October 1994 to amend the Constituting Order of the school council of Blackburn English Language School in respect of the membership of that school council.

DON HAYWARD  
Minister for Education

---

**Education Act 1958**

**TOTTENHAM CROSSING PRIMARY  
SCHOOL**

**Amendment to School Council Constituting  
Order**

Pursuant to section 13 (4) of the Education Act 1958, I give notice that an Order of the Governor in Council was made on 25 October 1994 to amend the Constituting Order of the school council of Tottenham Crossing Primary School in respect of the membership of that school council.

DON HAYWARD  
Minister for Education

**Education Act 1958**  
**BRUNSWICK SOUTH PRIMARY SCHOOL**  
**Amendment to School Council Constituting**  
**Order**

Pursuant to section 13 (4) of the **Education Act 1958**, I give notice that an Order of the Governor in Council was made on 25 October 1994 to amend the Constituting Order of the school council of Brunswick South Primary School in respect of the membership of that school council.

**DON HAYWARD**  
Minister for Education

Creditor, next of kin and others having claims against the estate of any of the undermentioned deceased persons are required to send particulars of their claims to State Trustees Limited A.C.N. 064 593 148, 168 Exhibition Street, Melbourne, Victoria 3000 the personal representative on or before 3 January 1995, after which date State Trustees Limited may convey or distribute the assets having regard only to the claims of which State Trustees Limited then has notice.

Allitt, Marie Jane, late of St Catherine Home for the Aged, Ford Street, Wangaratta, retired, died on 16 January 1994.

Baillie, Phillip John, late of 112 Templestowe Road, Lower Templestowe, retired, died on 23 August 1994.

Baxter, Beryl Amelia, late of 23 Wiseman Street, Hawthorn East, retired, died on 17 May 1994.

Bowles, Stanley John, late of 12 Rollo Street, Merlynston, pensioner, died on 12 May 1994.

Childe, George Richard Thomas, late of 92 Glenroy Road, Glenroy, retired, died on 11 September 1993.

Clarke, Clara Millicent, late of "Laradoc" 3 Norton Road, Kallista, retired, died on 19 May 1994.

Collis, Edna May, late of Begonia Private Nursing Home, 215 Richards Street, Ballarat, died on 7 July 1994.

Dale, Herbert John, late of Rosden Private Nursing Home, 1 Royton Street, Burwood East, pensioner, died on 17 June 1994.

Fallon, Kevin Maurice, late of 3 Maori Street, Rye, pensioner, died on 28 March 1994.

Greene, Catherine Mary, late of 6 Warner Street, Malvern, pensioner, died on 23 May 1994.

Hartle, Norman, late of 22 Murray Street, Highton, toolmaker, died on 14 September 1994.

Johnson, Berthenia Rachel, late of Greenvale Centre, Providence Road, Greenvale, pensioner, died on 23 May 1994.

Kearsley, Douglas, late of 27 Stewart Road, Clayton North, retired carpenter, died on 12 July 1994.

McDonald, Albert Alan, late of 19 Wright Street, Bentleigh, retired, died on 3 August 1994.

McLellan, Gladys Violet Jean, late of 1 Kershaw Street, Oakleigh, married woman, died on 15 July 1994.

Nelms, Mavis Thelma also known as Mavis Mayer-Nelms formerly of 3 Rennie Street, Coburg, but late of Flat 2, 16 Malcolm Street, Preston, home duties, died on 11 July 1994.

Nokes, Henry Thomas, late of 17 Thompson Street, Ormond, pensioner, died on 12 July 1994.

Robson, Freda Agnes, late of Rumbalara Nursing Home, 171 Church Street, Brighton, pensioner, died on 29 May 1994.

Ryan, Margaret, late of Begonia Private Nursing Home, 215 Richards Street, Ballarat, pensioner, died on 2 May 1994.

Saunders, Olive Rachel, late of 17 Greville Street, Essendon, pensioner, died on 7 July 1994.

Vaneslow, Edna Lillian, late of Curanda Private Nursing Home, 466 Burwood Road, Wantirna, home duties, died on 22 August 1994.

Vidotto, Ireneo, late of 1 Bahen Court, Watsonia, pensioner, died on 8 May 1994.

Westley, Violet, late of Allora Court Private Nursing Home, 2 Wood Street, Traralgon, died on 15 July 1994.

Dated at Melbourne on 25 October 1994

**B. F. CARMODY**  
Managing Director

**Australian Grand Prix Act 1994**  
**DECLARED AREA**

In accordance with section 27 (a) of the **Australian Grand Prix Act 1994**, as the Minister administering the **Crown Land (Reserves) Act 1978** and the Minister administering the **Australian Grand Prix Act 1994**, we jointly declare the area of Albert Park (as described under Schedule 1 of the



2948 G 44 3 November 1994

Victoria Government Gazette

Australian Grand Prix Act 1994) except for the area bound by Queens Road, St Kilda Road, Fitzroy Street, Aughtie Drive and Queens Road Drive, is the declared area for 1994 and 1995.

Dated 31 October 1994

MARK BIRRELL  
Minister for Conservation and Environment  
HADDON STOREY  
Acting Minister for Tourism

M. Vidotto, Mornington. Application to license one class 1 tow truck to be purchased to operate throughout the State of Victoria from a depot situated at 60 Yuilles Road, Mornington for the purpose of lifting and carrying or towing damaged or disabled motor cars including the ability to attend the scene of a motor car accident.

Dated 3 November 1994

JEFF DALMAN  
Section Leader—Vehicle Licensing

**Transport Act 1983  
ROADS CORPORATION**  
Commercial Passenger Vehicle and Tow Truck Applications

Notice is hereby given that the following applications will be considered by the Roads Corporation after 7 December 1994.

Notice of any objection to the granting of an application should be forwarded to reach the Section Leader, Vehicle Licensing or any District Office of the Roads Corporation not later than 1 December 1994.

It will not be necessary for interested parties to appear on the date specified, unless advised in writing by the Corporation.

N. A. Davis and R. L. Hurlbut, Frankston. Application to license two commercial passenger vehicles to be purchased in respect of 1994 or later model Toyota Tarago vans or similar vehicles each seating capacity for 7 passengers to operate a service for the carriage of patients between hospitals and day clinics throughout the State of Victoria.

Fares: As per contract with the hirer.

Timetable: As and when required.

Note: Patients will be picked up/set down throughout the State of Victoria.

W. J. and C. A. Kelly, Langwarrin. Application to license three commercial passenger vehicles in respect of the following:

Make	Year of Manufacture	Seating Capacity
Plymouth convertible	1964	4
Plymouth convertible (to be purchased)	1960	4
Austin Princess sedan (to be purchased)	1960-1970	6

to operate as special purpose vehicles from 4 Chatswood Avenue, Langwarrin for the carriage of passengers for weddings, tourist activities and social occasions.

**SURPLUS GOVERNMENT PROPERTIES**

The following properties have been declared surplus and may be offered for sale by public auction or tender.

DoF Ref	Address
18506	Loddon Valley Highway off, Myers Flat
67877	Kings Road, Barnawartha
67880	Camp Street, Beechworth
67878	19 Churchill Avenue, Bright
67810	Curtin and Houlahan Streets corner, Flora Hill
67869	Polwarth Road, Lorne
67750	Parkinsons Road off, Napoleons
67882	Butcher Street, Seaspray
67879	Pine Court, Wandiligong

Any sales will be advertised in the property section of local newspapers.

Rezoning will be undertaken where necessary.

For further information phone Department of Finance on (03) 651 3105.

**Pipelines Act 1967  
NOTICE OF VARIATION OF CONDITIONS  
OF A PIPELINE LICENCE**

Whereas sub-section (1) of section 28A of the Pipelines Act 1967 provides the Minister may by notice published in the Government Gazette, amend, vary, add to or revoke a term or condition stated or included in a licence, I, Sidney James Plowman, Minister for Energy and Minerals do now hereby vary Pipeline Licence No. 23 in the manner indicated.

Delete Schedule 11 (G) and substitute "The licensee shall cause the pipeline to be patrolled on a regular working day basis in accordance with the procedure laid down in section 13.4.2 of the Australian Standard 2885—1987: SAA Pipeline— Gas and Liquid Petroleum Code and

shall on demand produce to the General Manager, Petroleum Operations Branch, Department of Energy and Minerals a written report of such patrolling".

Dated 25 October 1994

SIDNEY JAMES PLOWMAN  
Minister for Energy and Minerals

**Pipelines Act 1967**  
**NOTICE OF VARIATION OF CONDITIONS**  
**OF A PIPELINE LICENCE**

Whereas sub-section (1) of section 28A of the Pipelines Act 1967 provides the Minister may by notice published in the Government Gazette, amend, vary, add to or revoke a term or condition stated or included in a licence, I, Sidney James Plowman, Minister for Energy and Minerals do now hereby vary Pipeline Licence No. 24 in the manner indicated.

Delete Schedule 11 (G) and substitute "The licensee shall cause the pipeline to be patrolled on a regular working day basis in accordance with the procedure laid down in section 13.4.2 of the Australian Standard 2885—1987: SAA Pipeline—Gas and Liquid Petroleum Code and shall on demand produce to the General Manager, Petroleum Operations Branch, Department of Energy and Minerals a written report of such patrolling".

Dated 25 October 1994

SIDNEY JAMES PLOWMAN  
Minister for Energy and Minerals

**Country Fire Authority Act 1958**  
**DECLARATION OF FIRE DANGER**  
**PERIOD**

In pursuance of the powers conferred by section 4 of the Country Fire Authority Act 1958, I, Leonard Raymond Foster, Chairman of the Country Fire Authority, after consultation with the Secretary of Conservation and Natural Resources, hereby declare the following periods to be the Fire Danger Period in the Municipalities or parts of Municipalities specified, commencing on the dates shown and, unless varied by subsequent declaration, ending at 0100 hours on Friday, 1 May 1995.

To commence from 0100 hours on Monday, 7 November 1994:

City of Mildura;  
Shire of Mildura.

L. R. FOSTER  
Chairman

**Water Act 1989**  
**GOULBURN-MURRAY RURAL WATER**  
**AUTHORITY**

The Goulburn-Murray Rural Water Authority makes the following By-law:

Dated 19 October 1994

The Common Seal of the Goulburn-Murray Rural Water Authority was hereunto affixed in the presence of

MEMBER  
MEMBER

**BY-LAW No. 1 TEMPORARY TRANSFER**  
**OF WATER RIGHTS**

*Title*

1. This By-law may be cited as By-Law No. 1 Temporary Transfer of Water Rights.

*Objectives*

2. The objectives of this By-law are:

- (a) to make provision for the temporary transfer of water rights within, into and out of certain Irrigation Districts of the Authority;
- (b) prescribe fees for such transfers.

*Authorising Provisions*

3. This By-law is made under sections 160 and 225 of the Water Act 1989.

*Revocation*

4. By-law No. 6195 is revoked.

*Definitions*

5. In this By-law:

"Authority" means the Goulburn-Murray Rural Water Authority.

"Goulburn Murray Area" has the same meaning as contained in the codes of the Minister for Natural Resources made 16 June 1994 and entitled The Constitution of the Goulburn-Murray Rural Water Authority Order 1994.

"Water Rights" means the total volume of annual water right attached to each holding.

*Application*

6. This By-law applies to temporary transfers of water rights within, into and out of the Goulburn-Murray, Nyah, Tresco and Campaspe Irrigation Districts.

*Procedures for Applications*

7. (a) Applications for a temporary transfer of water rights must be made to the Authority on application forms approved by the Authority and be signed by the transferor and the transferee.

(b) The consent of any lessee or sharefarmer of the transferor must accompany the application.

*Fee*

8. A fee of 8.5 charge units is payable by the transferee in respect of each application where the holding of the transferee is situated within the boundaries of the Goulburn-Murray Area.

*Conditions*

9. Landowners of holdings in the Goulburn-Murray, Tresco and Nyah Irrigation District recorded in the Register of Orchard Plantings will not retain a guaranteed entitlement of six megalitres per hectare, if water rights are transferred from their holding.

**NOTICE OF COVENANT**

The owners of 8.8 ha off Mathews Road, Leopold being part CA 1 Portion 25 Block 1, Parish of Moolap, City of Greater Geelong propose to enter into a Covenant with the Victorian Conservation Trust to protect native flora and fauna by controlling the introduction of exotic flora, stock, pets, buildings, subdivision and other changes which may adversely affect its conservation values.

Submissions concerning the proposed Covenant may be made within one month of the publication of this notice to the Minister for Conservation and Environment (att. Mr N. Wale), PO Box 41, East Melbourne 3002. Enquiries: (03) 651 4040.

**NOTICE OF COVENANT**

The owner of 327.55 ha off Diggers Rest-Coimadai Road and O'Connell Avenue, Toolern Vale being part of Lots 1, 2, 3, 4, 5 and 6 PS 201866E, Parish of Yangardook, Shire of Melton proposes to enter into Covenants with the Victorian Conservation Trust to protect native flora and fauna by controlling the introduction of exotic flora, stock, pets, buildings, subdivision and other changes which may adversely affect its conservation values.

Submissions concerning the proposed Covenants may be made within one month of the publication of this notice to the Minister for Conservation and Environment (att. Mr N. Wale), PO Box 41, East Melbourne 3002. Enquiries: (03) 631 4040.

**Planning and Environment Act 1987  
MELTON PLANNING SCHEME  
Notice of Approval of Amendment  
Amendment L48**

The Minister for Planning has approved Amendment L48 to the Local Section of the Melton Planning Scheme.

The amendment comes into operation on the date this notice is published in the Government Gazette.

The amendment rezones land on the south east corner of Riding Boundary Road and Christies Road, Deer Park from a Commonwealth Government Reserve to a new Special Use Prison Zone to allow the development of a new female prison.

A copy of the amendment can be inspected free of charge during office hours at the Department of Planning and Development, 477 Collins Street, Melbourne and at the offices of the Shire of Melton, Municipal Offices, High Street, Melton.

GEOFF CODE  
Manager

Planning Co-ordination Branch  
Department of Planning and Development

**Planning and Environment Act 1987  
BROADMEADOWS PLANNING SCHEME  
BRUNSWICK PLANNING SCHEME  
COBURG PLANNING SCHEME  
COLLINGWOOD PLANNING SCHEME  
FITZROY PLANNING SCHEME  
HEIDELBERG PLANNING SCHEME  
NORTHCOTE PLANNING SCHEME  
PRESTON PLANNING SCHEME  
WHITTLESEA PLANNING SCHEME  
Notice of Approval of Amendment  
Amendment RL159**

The Minister for Planning has approved Amendment RL159 to the Broadmeadows Planning Scheme, Brunswick Planning Scheme, Coburg Planning Scheme, Collingwood Planning Scheme, Fitzroy Planning Scheme,

Heidelberg Planning Scheme, Northcote Planning Scheme, Preston Planning Scheme and Whittlesea Planning Scheme

The amendment comes into operation on the date this notice is published in the Government Gazette.

The amendment deletes the planning scheme maps and scheme provisions relating to the Darebin Creek Interim Controls and the Merri Creek Interim Controls which lapsed on 30 June 1994. The amendment is technical in nature and corrects anomalies which exist with the continued inclusion of the provisions even though they have lapsed.

A copy of the amendment can be inspected free of charge during office hours at the offices of the City of Broadmeadows, City of Morland, City of Yarra, City of Heidelberg, City of Darebin and City of Whittlesea and at the Department of Planning and Development 477 Collins Street Melbourne.

GEOFF CODE  
Manager

Planning Co-ordination Branch  
Department of Planning and Development

Planning and Environment Act 1987  
MELTON PLANNING SCHEME  
Notice of Approval of Amendment  
Amendment L34

The Minister for Planning has approved Amendment L34 to the Melton Planning Scheme.

The amendment comes into operation on the date this notice is published in the Government Gazette.

The amendment rezones land at the south-west corner of Greigs Road and Mt Cottrell Road, Melton South, from General Farming B Zone and Other Public Uses Reservation to Special Extractive A Zone and Public Open Space Reservation, and introduces site specific requirements into Clause 118.6 for the conduct of extractive industry (basalt quarry) on the land.

A copy of the amendment can be inspected free of charge during office hours at the Department of Planning and Development, Ground Floor, 477 Collins Street, Melbourne and the Shire of Melton, 232 High Street, Melton.

GEOFF CODE  
Manager

Planning Co-ordination Branch  
Department of Planning and Development

Planning and Environment Act 1987  
NUNAWADING PLANNING SCHEME  
Notice of Approval of Amendment  
Amendment L66

The Minister for Planning has approved Amendment L66 to the Local Section of the Nunawading Planning Scheme.

The amendment comes into operation on the date this notice is published in the Government Gazette.

The amendment rezones 4.34 ha of land at the north west corner of Springfield Road and Primrose Street, North Blackburn from part Extractive Industrial and part Light Industrial Zones to wholly Residential C Zone. It introduces a site specific control to enable the land to be residentially subdivided, without a planning permit, in accordance with an agreement and a development plan.

A copy of the amendment can be inspected free of charge during office hours at the offices of the City of Nunawading, 379 Whitehorse Road, Nunawading and at the Department of Planning and Development, 477 Collins Street, Melbourne.

GEOFF CODE  
Manager

Planning Co-ordination Branch  
Department of Planning and Development

Planning and Environment Act 1987  
ELTHAM PLANNING SCHEME  
Notice of Approval of Amendment  
Amendment L36 Part 3

The Minister for Planning has approved Amendment L36 Part 3 to the Eltham Planning Scheme.

The amendment comes into operation on the date this notice is published in the Government Gazette.

The amendment rezones a number of roads within the Shire of Eltham in accordance with an established Road Hierarchy. Several roads are Reserved as Main Road and Secondary Road and a number of Secondary Roads are deleted from the Planning Scheme.

2952 G 44 3 November 1994

A copy of the amendment can be inspected free of charge during office hours at the Department of Planning and Development, Ground Floor, 477 Collins Street, Melbourne and at the offices of the Shire of Eltham, Main Road, Eltham.

GEOFF CODE  
Manager  
Planning Co-ordination Branch  
Department of Planning and Development

**Planning and Environment Act 1987**  
**KEILOR PLANNING SCHEME**  
Notice of Approval of Amendment  
Amendment L71

The Minister for Planning has approved Amendment L71 to the Local Section of the Keilor Planning Scheme.

The amendment comes into operation on the date this notice is published in the Government Gazette.

The amendment rezones the former Sydenham West Primary School site described as part of Crown Allotment E1, Section 22, Parish of Kororoit, Keilor-Melton Road, Sydenham from the existing Public Purposes Reservation to a Reserved Living zone.

A copy of the amendment can be inspected free of charge during office hours at the Department of Planning and Development, Ground Floor, 477 Collins Street, Melbourne and the office of the City of Keilor, Old Calder Highway, Keilor.

GEOFF CODE  
Manager  
Planning Co-ordination Branch  
Department of Planning and Development

**Planning and Environment Act 1987**  
**ST KILDA PLANNING SCHEME**  
Notice of Approval of Amendment  
Amendment L33

The Minister for Planning has approved Amendment L33 to the Local Section of the St Kilda Planning Scheme.

The amendment comes into operation on the date this notice is published in the Government Gazette.

The amendment rezones land at 3 and 5 Belford Street and 130 and 132-134 Carlisle Street, St Kilda from Proposed Public Purposes

Victoria Government Gazette

19 (Local Government) to Restricted Business Zone, and land at 3 and 5-7 Duke Street, St Kilda from Proposed Public Purposes 19 (Local Government) to Residential C Zone.

A copy of the amendment can be inspected free of charge during office hours at the Department of Planning and Development, Ground Floor, 477 Collins Street, Melbourne and at the St Kilda office of the City of Stonnington, 1-5 Martin Street, St Kilda.

GEOFF CODE  
Manager  
Planning Co-ordination Branch  
Department of Planning and Development

**Planning and Environment Act 1987**  
**RINGWOOD PLANNING SCHEME**  
Notice of Approval of Amendment  
Amendment L33

The Minister for Planning has approved Amendment L33 to the Ringwood Planning Scheme.

The amendment comes into operation on the date this notice is published in the Government Gazette.

The amendment provides for the rezoning of 113-115 Heathmont Road, Heathmont (Crown Allotments 18A and 18B), City of Ringwood from Railways—Existing to Residential C Zone. The land is surplus government land and is not required for railway purposes. The rezoning will allow appropriate future development of the site.

A copy of the amendment can be inspected free of charge during office hours at the offices of the City of Ringwood, City Offices, Braeside Avenue, Ringwood and at the Department of Planning and Development, 477 Collins Street, Melbourne.

GEOFF CODE  
Manager  
Planning Co-ordination Branch  
Department of Planning and Development

**Planning and Environment Act 1987**  
**PRAHRAN PLANNING SCHEME**  
Notice of Approval of Amendment  
Amendment L50

The Minister for Planning has approved Amendment L50 to the Local Section of the Prahran Planning Scheme.

The amendment comes into operation on the date this notice is published in the Government Gazette.

The amendment rezones land at 24 Green Street, Windsor from Public Purposes 19 (Local Government) to Residential C.

A copy of the amendment can be inspected free of charge during office hours at the Department of Planning and Development, Ground Floor, 477 Collins Street, Melbourne and at the Prahran office of the City of Stonnington, Town Hall, corner of Greville and Chapel Streets, Prahran.

GEOFF CODE  
Manager  
Planning Co-ordination Branch  
Department of Planning and Development

**Planning and Environment Act 1987**  
**PORT MELBOURNE PLANNING SCHEME**  
Notice of Approval of Amendment  
Amendment L14

The Minister for Planning has approved Amendment L14 to the Local Section of the Port Melbourne Planning Scheme.

The amendment comes into operation on the date this notice is published in the Government Gazette.

The amendment rezones land on the south-east side of Bay Street between Bridge Street and a point about 80 m north of Graham Street from Light Industrial to Restricted Business Zone. The rezoning will strengthen the Bay Street shopping centre's retail role by allowing additional retailing close to the principal retail area.

A copy of the amendment can be inspected free of charge during office hours at the Department of Planning and Development, Ground Floor, 477 Collins Street, Melbourne and at the South Melbourne office of the City of Port Phillip, Bank Street, South Melbourne.

GEOFF CODE  
Manager  
Planning Co-ordination Branch  
Department of Planning and Development

**Planning and Environment Act 1987**  
**ARAPILES PLANNING SCHEME**  
Notice of Approval of Amendment  
Amendment L16

The Minister for Planning has approved Amendment L16 to the Local Section of the Arapiles Planning Scheme.

The amendment comes into operation on the date this notice is published in the Government Gazette.

The amendment introduces the term "Bed and Breakfast Accommodation" as a Section 1 use (as of right) within the Rural General Farming; Grampians; Rural Hobby Farm; Rural Residential; Low Density Residential and Township zones. Clause 9-1 of the State Section must be complied with. In addition the amendment modifies the "Host Farm" by clearly indicating that it does not include a Bed and Breakfast Accommodation.

A copy of the amendment can be inspected free of charge during office hours at the offices of the Shire of Arapiles, Shire offices, 62 Main Street, Natimuk; at the Department of Planning and Development, Ground Floor, 477 Collins Street, Melbourne and at the Department of Planning and Development, Regional Office, State Government Offices, Ballarat.

GEOFF CODE  
Manager  
Planning Co-ordination Branch  
Department of Planning and Development

**Planning and Environment Act 1987**  
**DIAMOND VALLEY PLANNING SCHEME**  
Notice of Approval of Amendment  
Amendment L33

The Minister for Planning has approved Amendment L33 to the Diamond Valley Planning Scheme.

The amendment comes into operation on the date this notice is published in the Government Gazette.

The amendment changes the ordinance of the Diamond Valley Planning Scheme to allow a permit to be granted for construction of a detached house on each of lots 13, 14, 16 and 20 Lodged Plan 6681 Perversi Avenue, Diamond Creek.

2954 G 44 3 November 1994

Victoria Government Gazette

A copy of the amendment can be inspected free of charge during office hours at the Department of Planning and Development, Ground Floor, 477 Collins Street, Melbourne and at the offices of the Shire of Diamond Valley, Civic Drive, Greensborough.

GEOFF CODE  
Manager

Planning Co-ordination Branch  
Department of Planning and Development

---

**Planning and Environment Act 1987**  
**BANNOCKBURN PLANNING SCHEME**  
Notice of Approval of Amendment  
Amendment R16

The Minister for Planning has approved Amendment R16 to the Bannockburn Planning Scheme. The Southern Rural Shire will be responsible for administering the Scheme.

The amendment comes into operation on the date this notice is published in the Government Gazette.

The amendment changes the Regional section of the Scheme by:

- \* including the use of Post Office and Mail Centre into the Commercial zone, Industrial A zone and Residential B zone, with the same controls in place as exist for offices and banks; and
  - \* providing a definition for Mail Centre;
- to recognise that the Australian Postal Corporation is now a private corporation and is therefore subject to State planning controls.

A copy of the amendment can be inspected free of charge during office hours at the Department of Planning and Development, Planning Division, Ground Floor, Olderfleet Buildings, 477 Collins Street, Melbourne and at the Bannockburn Office of the Southern Rural Shire, Pope Street, Bannockburn.

GEOFF CODE  
Manager

Planning Co-ordination Branch  
Department of Planning and Development

---

**Planning and Environment Act 1987**  
**BASS PLANNING SCHEME**  
Notice of Approval of Amendment  
Amendment L34

The Minister for Planning has approved Amendment L34 to the Bass Planning Scheme.

The amendment comes into operation on the date this notice is published in the Government Gazette.

The amendment will introduce the right to establish and operate bed and breakfast accommodation without the need to obtain a planning permit, but subject to the provisions of Clause 9-1 of the State Section of the Planning Scheme.

A copy of the amendment can be inspected free of charge during the office hours at the offices of the Shire of Bass, Archies Creek Road, Archies Creek and at the Department of Planning and Development, 477 Collins Street, Melbourne.

GEOFF CODE  
Manager

Planning Co-ordination Branch  
Department of Planning and Development

---

**Planning and Environment Act 1987**  
**GREATER GEELONG PLANNING SCHEME**  
Notice of Approval of Amendment  
Amendment R11

The Minister for Planning has approved Amendment R11 to the Greater Geelong Planning Scheme.

The amendment comes into operation on the date this notice is published in the Government Gazette.

The amendment introduces site specific provisions to enable the restructure of an old and inappropriate subdivision centred on Jinks Road, Curlewis on the Bellarine Peninsula. It provides for subdivision and development of 16 small rural allotments, consolidation of the balance of the land into a large rural parcel, closure of most of Jinks Road, and expansion of the coastal reserve.

A copy of the amendment can be inspected free of charge during office hours at the Department of Planning and Development, Ground Floor, Olderfleet Buildings, 477 Collins Street, Melbourne or at the City of Greater Geelong, City Hall, corner Little Malop and Gheringhap Streets, Geelong.

GEOFF CODE  
Manager

Planning Co-ordination Branch  
Department of Planning and Development

**Planning and Environment Act 1987  
BARRABOOL PLANNING SCHEME  
Notice of Approval of Amendment  
Amendment R23**

The Minister for Planning has approved Amendment R23 to the Barrabool Planning Scheme. The Surf Coast Shire will be responsible for administering the Scheme.

The amendment comes into operation on the date this notice is published in the Government Gazette.

The amendment changes the Regional section of the Scheme by:

- \* including the use of Post Office and Mail Centre into the Commercial zone, Industrial A zone and Residential B zone, with the same controls in place as exist for offices and banks; and
- \* providing a definition for Mail Centre; to recognise that the Australian Postal Corporation is now a private corporation and is therefore subject to State planning controls.

A copy of the amendment can be inspected free of charge during office hours at the Department of Planning and Development, Planning Division, Ground Floor, Oldfleet Buildings, 477 Collins Street, Melbourne and at the Torquay Office of the Surf Coast Shire, Grossmans Road, Torquay.

GEOFF CODE  
Manager

Planning Co-ordination Branch  
Department of Planning and Development

**Planning and Environment Act 1987  
GREATER GEELONG PLANNING SCHEME  
Notice of Approval of Amendment  
Amendment R59**

The Minister for Planning has approved Amendment R59 to the Greater Geelong Planning Scheme.

The amendment comes into operation on the date this notice is published in the Government Gazette.

The amendment rezones—

- \* 28-32 Station Street, Drysdale, from Public Purposes (Existing)—2—Local Government reservation to Reserved Residential zone; and

- \* 46 Dudley Parade, St. Leonards, from Public Purposes (Existing)—2—Local Government reservation to Residential A zone;

to facilitate the sale of the land and its development for residential purposes and to correct an anomaly in the Scheme.

A copy of the amendment can be inspected free of charge during office hours at the Department of Planning and Development, Planning Division, Ground Floor, Oldfleet Buildings, 477 Collins Street, Melbourne and at the Geelong District Office, City of Greater Geelong, Gheringhap Street, Geelong.

GEOFF CODE  
Manager

Planning Co-ordination Branch  
Department of Planning and Development

**Planning and Environment Act 1987  
GREATER GEELONG PLANNING SCHEME  
Notice of Approval of Amendment  
Amendment R64**

The Minister for Planning has approved Amendment R64 to the Greater Geelong Planning Scheme.

The amendment comes into operation on the date this notice is published in the Government Gazette.

The amendment changes the Planning Scheme by rezoning approximately 7200 square metres of land, situated east of Gully Road, adjoining the northern boundary of the township of Ceres, from Rural General Farming Zone to Township Zone.

A copy of the amendment can be inspected free of charge during office hours at the Department of Planning and Development, Ground Floor, Oldfleet Buildings, 477 Collins Street, Melbourne and at the City of Greater Geelong, City Hall, Gheringhap Street, Geelong.

GEOFF CODE  
Manager

Planning Co-ordination Branch  
Department of Planning and Development



2956 G 44 3 November 1994

**Planning and Environment Act 1987**  
**GREATER GEELONG PLANNING SCHEME**  
Notice of Approval of Amendment  
Amendment RL50

The Minister for Planning has approved Amendment RL50 to the Greater Geelong Planning Scheme.

The amendment comes into operation on the date this notice is published in the Government Gazette.

The amendment changes the Regional and Local section of the Scheme by:

- \* including the use of Post Office and Mail Centre into the Commercial zone, Industrial A zone and Residential 8 zone, with the same controls in place as exist for offices and banks;
- \* providing a definition for Mail Centre;
- \* rezoning existing post offices from Public Purposes (Existing) 26—Australian Government Other to the zoning of the adjacent business or industrial zone as appropriate; and
- \* exempting the use of Post Boxes from the provisions of the Scheme, except if they are located in a heritage precinct, and were built before 1930;

to recognise that the Australian Postal Corporation is now a private corporation and is therefore subject to State planning controls.

A copy of the amendment can be inspected free of charge during office hours at the Department of Planning and Development, Planning Division, Ground Floor, Oldfleet Buildings, 477 Collins Street, Melbourne and at the Geelong District Office, City of Greater Geelong, Gheringhap Street, Geelong.

GEOFF CODE  
Manager  
Planning Co-ordination Branch  
Department of Planning and Development

**Planning and Environment Act 1987**  
**KILMORE PLANNING SCHEME**  
Notice of Approval of Amendment  
Amendment L74

The Minister for Planning has approved Amendment L74 to the Local Section of the Kilmore Planning Scheme.

The amendment comes into operation on the date this notice is published in the Government Gazette.

*Victoria Government Gazette*

The amendment rezones 36–38 Powlett Street, Kilmore from Public Use—Telecom Australia to Residential Zone.

A copy of the amendment can be inspected free of charge during office hours at the Department of Planning and Development, Ground Floor, 477 Collins Street, Melbourne and at the offices of the Shire of Kilmore, Civic Centre, Sydney Street, Kilmore.

GEOFF CODE  
Manager  
Planning Co-ordination Branch  
Department of Planning and Development

**Planning and Environment Act 1987**  
**KILMORE PLANNING SCHEME**  
Notice of Approval of Amendment  
Amendment L76

The Minister for Planning has approved Amendment L76 to the Local Section of the Kilmore Planning Scheme.

The amendment comes into operation on the date this notice is published in the Government Gazette.

The amendment rezones Part CA 164C, Section C, Parish of Bylands, North Mountain Road from Reserve—Public Use—Shire of Kilmore to General Farming Zone. The land is not required for any Council purposes.

A copy of the amendment can be inspected free of charge during office hours at the Department of Planning and Development, Ground Floor, 477 Collins Street, Melbourne and at the offices of the Shire of Kilmore, Civic Centre, Sydney Street, Kilmore.

GEOFF CODE  
Manager  
Planning Co-ordination Branch  
Department of Planning and Development

**Planning and Environment Act 1987**  
**KILMORE PLANNING SCHEME**  
Notice of Approval of Amendment  
Amendment L77

The Minister for Planning has approved Amendment L77 to the Local Section of the Kilmore Planning Scheme.

The amendment comes into operation on the date this notice is published in the Government Gazette.

The amendment rezones Part Crown Portion 8, Parish of Wallan Wallan, located at the north west corner of Station Street and Wallan-Whittlesea Road, Wallan East from Reserve—Public Use—Recreation Reserve to Village Zone.

A copy of the amendment can be inspected free of charge during office hours at the Department of Planning and Development, Ground Floor, 477 Collins Street, Melbourne and at the offices of the Shire of Kilmore, Civic Centre, Sydney Street, Kilmore.

GEOFF CODE  
Manager

Planning Co-ordination Branch  
Department of Planning and Development

**Planning and Environment Act 1987**  
**CASTLEMAINE PLANNING SCHEME**  
Notice of Approval of Amendment  
Amendment L10

The Minister for Planning has approved Amendment L10 to the Castlemaine Planning Scheme.

The amendment comes into operation on the date this notice is published in the Government Gazette.

The amendment changes the table which applies to the Special Use Zone by deleting the prohibition of any use not specified elsewhere, and requiring a permit for that use when the land is no longer required for the designated purpose.

A copy of the amendment can be inspected free of charge during office hours at the Department of Planning and Development, Ground Floor, 477 Collins Street, Melbourne; the Loddon Campaspe Regional Planning Authority, 261 Hargreaves Street, Bendigo and at the City of Castlemaine, Lyttleton Street, Castlemaine.

GEOFF CODE  
Manager

Planning Co-ordination Branch  
Department of Planning and Development

**Planning and Environment Act 1987**  
**GREATER BENDIGO PLANNING SCHEME**  
Notice of Approval of Amendment  
Amendment L15

The Minister for Planning has approved Amendment L15 to the Greater Bendigo Planning Scheme.

The amendment comes into operation on the date this notice is published in the Government Gazette.

The amendment changes the Ordinance of the Planning Scheme by introducing the term "Depot" as a discretionary use within the Rural (Intensive Farming) Zone in Chapter 5 of the Greater Bendigo Planning Scheme.

A copy of the amendment can be inspected free of charge during office hours at the Department of Planning and Development, Ground Floor, 477 Collins Street, Melbourne; the Loddon Campaspe Regional Planning Authority, 261 Hargreaves Street, Bendigo and at the City of Greater Bendigo, Lyttleton Terrace, Bendigo.

GEOFF CODE  
Manager

Planning Co-ordination Branch  
Department of Planning and Development

**Planning and Environment Act 1987**  
**QUEENSCLIFFE PLANNING SCHEME**  
Notice of Approval of Amendment  
Amendment RL12

The Minister for Planning has approved Amendment RL12 to the Queenscliffe Planning Scheme. The Borough of Queenscliffe will be responsible for administering the scheme.

The amendment comes into operation on the date this notice is published in the Government Gazette.

The amendment changes the Regional and Local section of the Scheme by:

- \* including the use of Post Office and Mail Centre into the Commercial zone, Industrial A zone and Residential B zone, with the same controls in place as exist for offices and banks;
- \* providing a definition for Mail Centre;
- \* rezoning existing post offices from Public Purposes (Existing) 26—Australian Government Other to the zoning of the adjacent business or industrial zone as appropriate; and
- \* exempting the use of Post Boxes from the provisions of the Scheme, except if they are located in a heritage precinct, and were built before 1930;

to recognise that the Australian Postal Corporation is now a private corporation and is therefore subject to State planning controls.

2958 G 44 3 November 1994

A copy of the amendment can be inspected free of charge during office hours at the Department of Planning and Development, Planning Division, Ground Floor, Olderfleet Buildings, 477 Collins Street, Melbourne and at the Borough of Queenscliffe Offices, Learmonth Street, Queenscliffe.

GEOFF CODE  
Manager  
Planning Co-ordination Branch  
Department of Planning and Development

**Planning and Environment Act 1987**  
**ROCHESTER PLANNING SCHEME**  
Notice of Approval of Amendment  
Amendment L11

The Minister for Planning has approved Amendment L11 to the Local Section of the Rochester Planning Scheme.

The amendment comes into operation on the date this notice is published in the Government Gazette.

The amendment rezones approximately 2.5 hectares of land adjoining the railway line in the Rochester Township from Public Use—Railways to Industrial, Public Purpose and Business.

A copy of the amendment can be inspected free of charge during office hours at the Department of Planning and Development, Ground Floor, 477 Collins Street, Melbourne; the offices of the Loddon-Campaspe Regional Planning Authority, 261 Hargreaves Street, Bendigo and the offices of the Shire of Rochester, Mackay Street, Rochester.

GEOFF CODE  
Manager  
Planning Co-ordination Branch  
Department of Planning and Development

**Planning and Environment Act 1987**  
**ROMSEY PLANNING SCHEME**  
Notice of Approval of Amendment  
Amendment L32

The Minister for Planning has approved Amendment L32 to the Local Section of the Romsey Planning Scheme.

The amendment comes into operation on the date this notice is published in the Government Gazette.

*Victoria Government Gazette*

The amendment deletes the special provisions in the subdivision clause of the Town Fringe Residential Zone which relates specifically to the land commonly known as Price and Peterson's land. The amendment also introduces a development plan into the Town Fringe Residential Zone which prescribes a subdivision layout for any future subdivision relating to a specific portion of land located between Sandy Creek Road and Gap Road, Riddells Creek.

A copy of the amendment can be inspected free of charge during office hours at the Department of Planning and Development, Ground Floor, 477 Collins Street, Melbourne and at the offices of the Shire of Romsey, Melbourne-Lancefield Road, Romsey.

GEOFF CODE  
Manager  
Planning Co-ordination Branch  
Department of Planning and Development

**Planning and Environment Act 1987**  
**ROSEDALE PLANNING SCHEME**  
Notice of Approval of Amendment  
Amendment L40

The Minister for Planning has approved Amendment L40 to the Rosedale Planning Scheme.

The amendment comes into operation on the date this notice is published in the Government Gazette.

The amendment:

1. Removes the "Public Use—Department of Conservation and Natural Resources" reservation from Crown Land between Loch Sport Marina/Hotel and Basin Boulevard, Loch Sport and re-zones the land "Tourist Business";
2. Rezones approximately 41 ha of land near Longford from "Rural General Farming" to "Rural Residential";
3. Inserts Bed and Breakfast accommodation as an as-of-right use, subject to State Section provisions, in residential type zones in the scheme;
4. Rezones land south of the Sale-Toongabbie Road between Nambrok Road and the Rosedale-Heyfield Road from "Rural Intensive Farming" to "Rural General Farming".

A copy of the amendment can be inspected free of charge during office hours at the offices of the Shire of Rosedale, Cansick Street, Rosedale and at the Department of Planning and Development, 477 Collins Street, Melbourne.

A copy of the amendment can be inspected free of charge during office hours at the Department of Planning and Development Ground Floor, Olderfleet Buildings, 477 Collins Street, Melbourne and the City of Warrnambool, Municipal Offices, 25 Liebig Street, Warrnambool.

GEOFF CODE  
Manager  
Planning Co-ordination Branch  
Department of Planning and Development

GEOFF CODE  
Manager  
Planning Co-ordination Branch  
Department of Planning and Development

**Planning and Environment Act 1987  
TRARALGON (SHIRE) PLANNING  
SCHEME**

**Notice of Approval of Amendment  
Amendment L46**

The Minister for Planning has approved Amendment L46 to the Traralgon (Shire) Planning Scheme.

The amendment comes into operation on the date this notice is published in the Government Gazette.

The amendment allows a two lot subdivision, on issue of a planning permit, at lot 5, LP 110075, Part Crown Allotment 45A, Parish of Traralgon, being the corner of Old Melbourne Road and Alamere Drive, Traralgon.

A copy of the amendment can be inspected free of charge during office hours at the offices of the Shire of Traralgon, Kay Street, Traralgon and at the Department of Planning and Development, 477 Collins Street, Melbourne.

GEOFF CODE  
Manager  
Planning Co-ordination Branch  
Department of Planning and Development

**Planning and Environment Act 1987  
WARRNAMBOOL CITY PLANNING  
SCHEME**

**Notice of Approval of Amendment  
Amendment L55**

The Minister for Planning has approved Amendment L55 to the Warrnambool City Planning Scheme.

The amendment comes into operation on the date this notice is published in the Government Gazette.

The amendment rezones land at the south-east corner of Mortlake Road and Whites Road from Special Investigation Zone to Residential 2, Special Use Zone 1 (Church), and Commercial 3.

**Planning and Environment Act 1987  
WINCHELSEA PLANNING SCHEME**

**Notice of Lapsing of Amendment  
Amendment L12 Part 1**

The Surf Coast Shire has abandoned part of Amendment L12 to the Winchelsea Planning Scheme (now the Surf Coast Planning Scheme).

The amendment, as exhibited, proposed to review the Local Section of the Scheme that replaces all previous controls. It proposed to introduce comprehensive planning controls over the rural and rural township areas of the Shire of Winchelsea and revised the planning controls relating to the Lorne Township and coastal corridor.

The part of the amendment to lapse affects the area of the municipality previously covered by:

Chapter 1, Local Section, Winchelsea Planning Scheme;

Geelong Regional Planning Scheme;

and which generally comprises Clauses 101-1, 101-2, 107, 108, 109, 110, 112, 114, 115, 116, 118, 126 (part), 127 (part), 128, 130, 132, 133, 135 and planning scheme maps 1, 2, 3 (part), 4 and 5.

Part 1 of the amendment lapsed on 26 August 1994.

GEOFF CODE  
Manager  
Planning Co-ordination Branch  
Department of Planning and Development

**Planning and Environment Act 1987  
GRENVILLE PLANNING SCHEME**

**Notice of Lapsing of Amendment  
Amendment L13**

The City of Ballarat has abandoned Amendment L13 to the Grenville Planning Scheme.

2960 G 44 3 November 1994

The amendment related to land in Carngham Road, Ballarat and a proposed Special Use (Prison) Zone.

The amendment lapsed on 18 October 1994.

GEOFF CODE  
Manager  
Planning Co-ordination Branch  
Department of Planning and Development

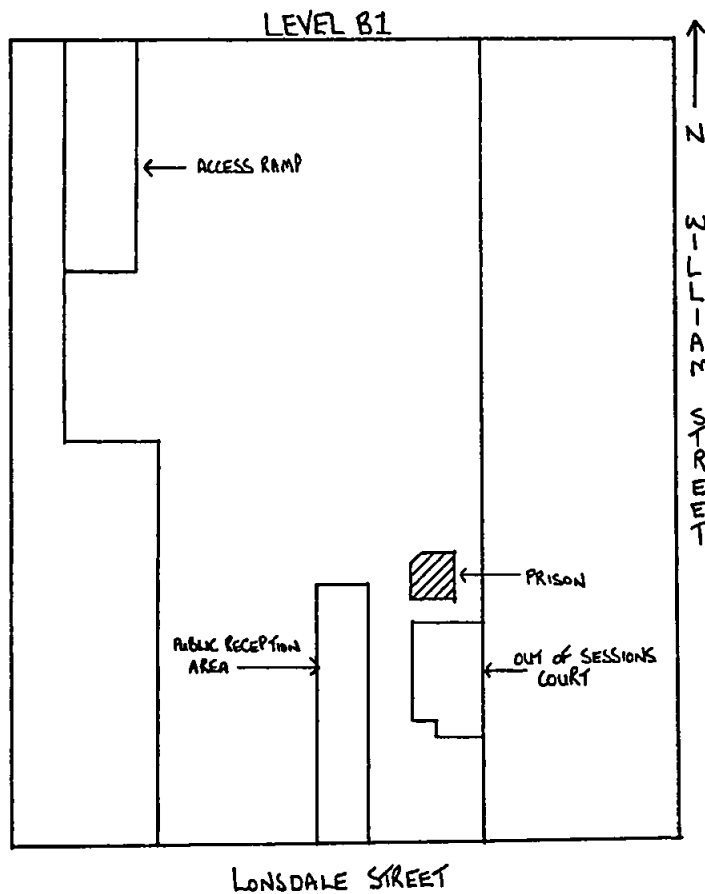
*Victoria Government Gazette*



**ORDERS IN COUNCIL**

**Corrections Act 1986  
APPOINTMENT OF A PLACE AS A PRISON**

Under section 10 of the Corrections Act 1986 the Governor in Council appoints as a prison the place being the area shown as hatched on the attached plan of the Level B1 of the building located at 233-241 William Street, Melbourne to be known as the City Reception Centre.

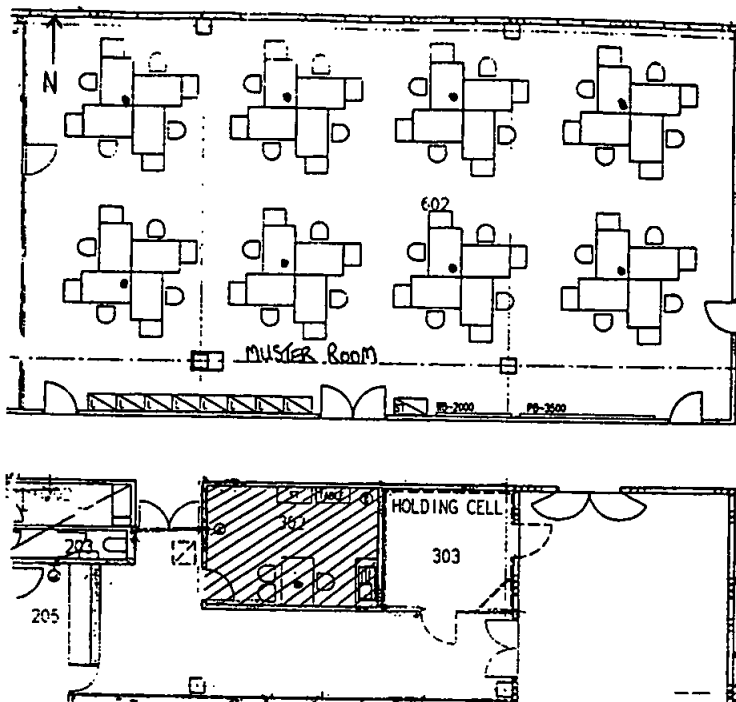


Dated 2 November 1994  
Responsible Minister:  
**PATRICK McNAMARA**  
Deputy Premier  
Minister for Corrections

**ANDREW GOODSALL**  
Acting Clerk of the Executive Council

**Corrections Act 1986**  
**APPOINTMENT OF A PLACE AS A PRISON**

Under section 10 of the Corrections Act 1986 the Governor in Council appoints as a prison the place shown hatched on the attached plan being the fingerprint room located South of the muster room and West of the holding cell in the centre of the Williamstown Police Station, Nelson Place, Williamstown, Lot 7A of Section 2 Nelson Place, Williamstown, County of Bourke, Parish of Cut Paw Paw Township of Williamstown, Title No. CP111470 to be known as the Williamstown Reception Centre.

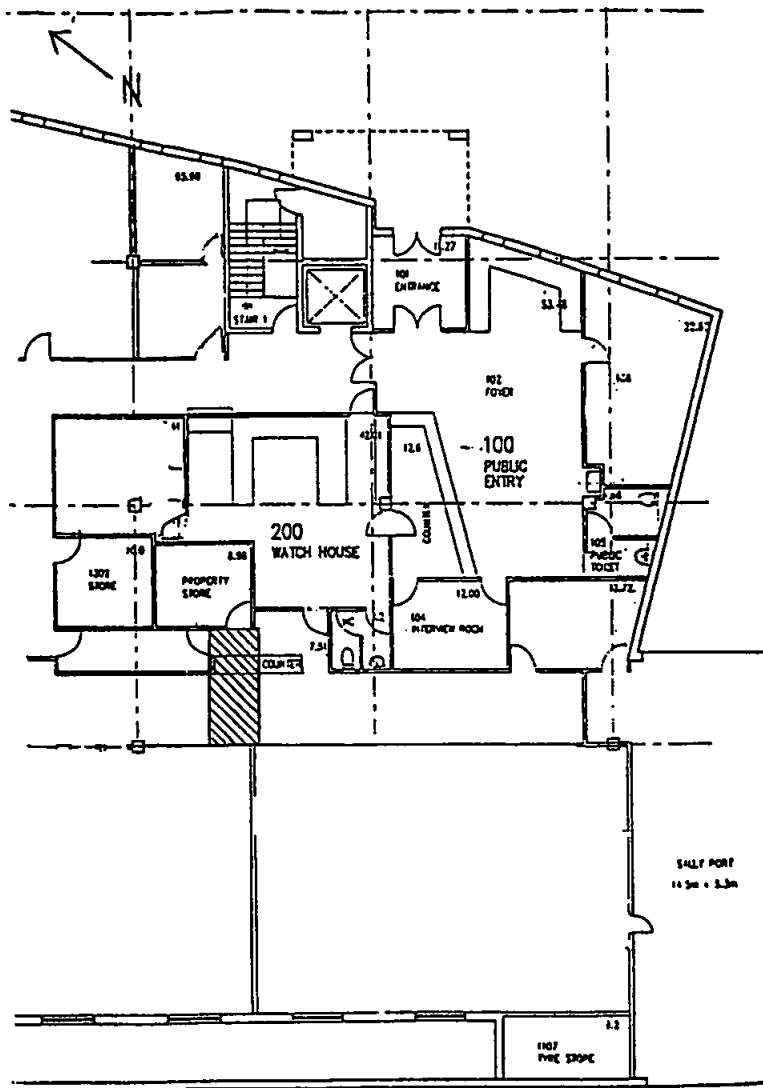


Dated 2 November 1994  
 Responsible Minister:  
**PATRICK McNAMARA**  
 Deputy Premier  
 Minister for Corrections

**ANDREW GOODSALL**  
 Acting Clerk of the Executive Council

**Corrections Act 1986**  
**APPOINTMENT OF A PLACE AS A PRISON**

Under section 10 of the Corrections Act 1986 the Governor in Council appoints as a prison the place shown hatched on the attached plan being the Western end of the watchhouse counter and located South of the property store and West of the watchhouse in the centre of the Dandenong Police Station, Langhorne Street, Dandenong, Vol. 10144 Folio 105 to be known as the Dandenong Reception Centre.



Dated 2 November 1994  
Responsible Minister:  
**PATRICK McNAMARA**  
Deputy Premier  
Minister for Corrections

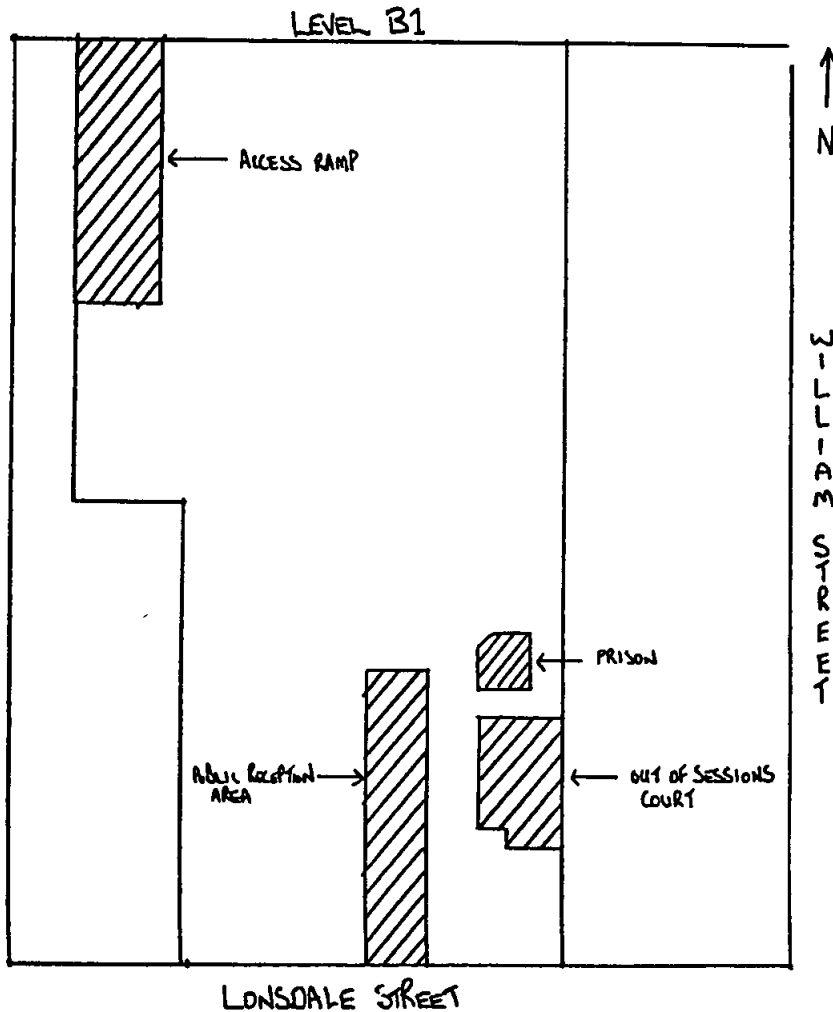
**ANDREW GOODSALL**  
Acting Clerk of the Executive Council



Corrections Act 1986  
 APPOINTMENT OF A POLICE GAOL

The Governor in Council appoints under section 11 of the Corrections Act 1986 the premises described hereunder to be a police gaol to hold a person for a term not exceeding thirty days.

Police Lock Up	Address	Location of Lock Up	Description of Lock Up
Melbourne Police Gaol	233-241 William Street, Melbourne	The whole of Level B1 excluding the areas shown hatched on the attached plan.	Concrete block work and steel construction including (32) cells and (3) exercise yards.



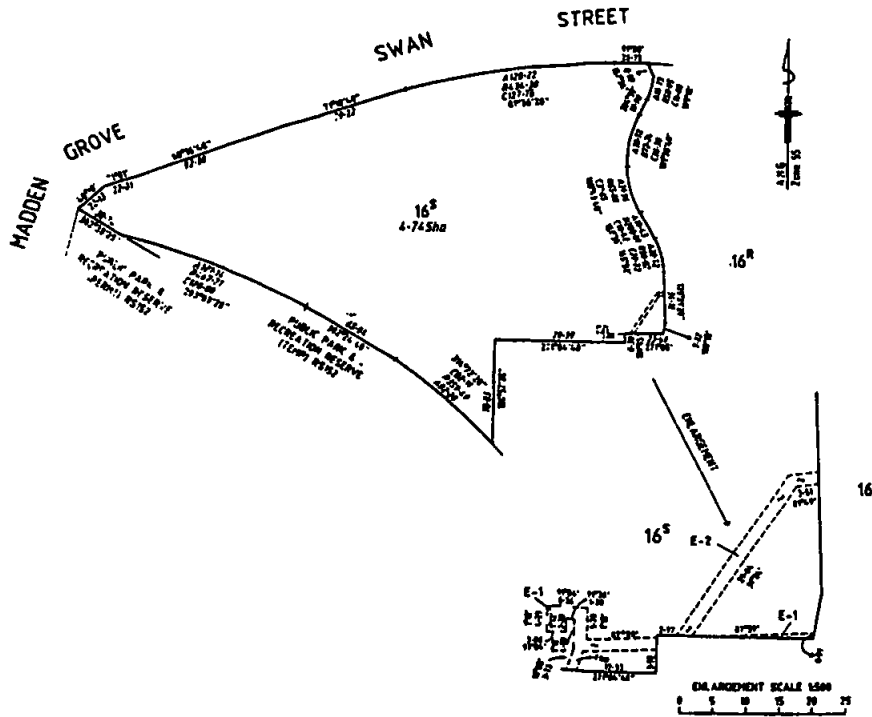
Dated 2 November 1994

Responsible Minister:  
**PATRICK McNAMARA**  
Deputy Premier  
Minister for Corrections

**ANDREW GOODSALL**  
Acting Clerk of the Executive Council

**Land (Revocation of Reservations) Act 1994**  
**REVOCATION OF RESERVATIONS**

The Governor in Council, pursuant to the provisions of section 4 of the Land (Revocation of Reservations) Act 1994, approves the plan of survey defining Crown Allotment 16<sup>S</sup> in the Parish of Jika Jika (Certified Plan No. 113006D) as being the land described in section 4 (1) of the Act.



Dated 2 November 1994

Responsible Minister:  
**IAN SMITH**  
Minister for Finance

**ANDREW GOODSALL**  
Acting Clerk of the Executive Council

## Corrections Act 1986

## REVOCATION OF APPOINTMENT OF PLACE AS A PRISON

Under section 10 of the Corrections Act 1986 the Governor in Council hereby revokes the Order dated 11 January 1988 appointing the Dandenong Reception Centre as a prison.

Dated 2 November 1994

Responsible Minister:

PATRICK McNAMARA

Deputy Premier

Minister for Corrections

ANDREW GOODSALL

Acting Clerk of the Executive Council

## Cemeteries Act 1958

## SCALE OF FEES

Under section 17 of the Cemeteries Act 1958, and on the recommendation of the Minister for Health, the Governor in Council consents to the making of the attached Scale of Fees in respect of the following Public Cemetery:

## Cemeteries Act 1958

## SCALE OF FEES

In pursuance of the powers conferred upon them by the Cemeteries Act the trustees of the Swan Hill Memorial Park Public Cemetery hereby make the following scale of fees, which shall come into operation upon publication in the Government Gazette, and from and after such publication every scale of fees heretofore made by the said trustees shall be and is hereby rescinded to the extent to which it conflicts with this scale.

*Miscellaneous Charges*

Interment outside hours of 10.00 a.m. to 4.00 p.m. (extra)	238.00
Removing and replacing ledgers—	
Double grave	68.00
Single grave	55.00
Breaking through sealings	21.00
Permission to erect a headstone or monument—5 per cent of cost with a minimum of \$35.00	
Add inscriptions—5 per cent of cost with a minimum of \$28.00	
Exhuming the remains of a body (when authorized)	625.00
Ceramic (Photo) on bronze plaque—cost plus 20 per cent	
Permit to plant Memorial tree/shrub with applicant to supply tree/shrub and plaque	100.00

Sinking grave (reservation sinker) (earthen no monument)	575.00
Sinking grave for oversize casket (extra)	44.00
Re-opening grave—adult (earthen no monument)	475.00
Re-opening grave—adult, and inside kerbing or railing and break seal	615.00
Re-opening grave—adult, and inside kerbing or railing and remove ledger	655.00
Re-opening adult grave for interment of a child under six years, with no further interments (removing ledger and inside kerbing and railing, extras)	180.00
Re-opening grave—child over six	205.00
Re-opening grave inside kerbing or railing (extra)	30.00
Re-opening grave for interment of cremated remains	68.00

*Concrete Lined Graves*

Land 2.44 m x 1.22 m concrete container first interment and sealing	2480.00
Second interment and sealing	500.00
Old concrete block graves, remove and replace ledger, break seal	665.00

*Public Graves (including opening)*

Interment in grave without exclusive right—still born child	55.00
Interment in grave without exclusive right—child under six years	80.00
Interment in grave without exclusive right—other	100.00

\$

**Cemeteries Act 1958**

**APPOINTMENT OF TRUSTEES**

Under sections 3 (1) and 3 (2) of the Cemeteries Act 1958 and on the recommendation of the Minister for Health, the Governor in Council makes the following appointments of Trustees of the following Public Cemeteries:

<i>Private graves</i>	
Land 2.44 m x 1.22 m and sinking grave 2.13 m deep for interment of an adult	1035.00
Land 2.44 m x 1.22 m and sinking grave for interment of a child over six years	675.00
Land 2.44 m x 1.22 m and sinking grave for interment of three	1075.00
Land 1.22 m x .61 m and sinking grave for interment of a child under six years	280.00
Simultaneous double interment	1350.00
Sinking grave (reservation) inside kerbing or railing and remove ledger	735.00
Sinking grave (reservation) inside kerbing or railing and break seal	630.00
<i>Lawn section (undenominational)</i>	
Land 2.44 m x 1.22 m including first interment therein and Granite desk plaque, five lines of wording and vase	1120.00
Subsequent interment Lawn B section	580.00
Subsequent interment Lawn A section (including bronze plaque)	690.00
Grave for interment of three	1190.00
Simultaneous double interment	1450.00
Re-opening adult grave for interment of a child under six years—cost of plaque plus \$70.00	
Cremated remains buried in existing grave	68.00
Cremated remains buried in fallen gravesites Lawn 'A' section \$155.00 plus cost of bronze plaque	
Memorial wall niche and plaque	225.00
Memorial wall reservation	225.00
<i>Infant Lawn</i>	
Land 1.22 m x 0.61 m interment fee and granite headstone 35 cm x 30 cm and vase block	430.00

<i>Name</i>	<i>Public Cemetery</i>
Noel Frederick Quaife	Maryborough
Douglas John Stewart	Maryborough
Colin Dellavedova	Maryborough
John William Albert Hobbs	Phillip Island
Peter Thomas Moyle	Kenmare
Robert Vincent McPhee	Kenmare
Pamela Jean McInnes	Wickliffe
Martin Kramme	Bumberrah
Lindsay Neil Simmons	Bumberrah
Michael Pierce Howlett	Bumberrah
Peter McKenna	Panmure
Denis Michael O'Connor	Ellerslie
Warren Thomson	Donnybrook
Alphonsus Leo Clohesy	Sea Lake
Graeme Ivan Giddings	Sea Lake
Gregory Peter Forristal	Boroondara
Neil Russell Murray	Walhalla
Barry Shalders	Port Fairy
Trevor Lewis Watkins	Heathcote
Peter Parks Mitchell	Lancefield
Robert Alfred Reid	Elmore
Jan McKellar	Templestowe
John Peter Goold	Templestowe
Colin Hugh Redwood	} Bridgewater Old
Allan Maurice Bunnett	
Charles Rae Broadbent	
Frederick William Webb	
Stewart Vance Stephenson	
Leslie F. Knoblock	} Fawkner Crematorium and Memorial Park
Graham Henry Morse	
Keith Joyce	
Carl Verey	
Keith Evans	
Bruce Robinson	
Rosemary Kerr	
Henry Curwen-Walker	
Philip Rock	

**COUNCILLORS FOR THE CITY OF SWAN HILL, Trustees**

Dated 18 October 1994  
Responsible Minister:  
**MARIE TEHAN**  
Minister for Health

Dated 2 November 1994  
Responsible Minister:  
**MARIE TEHAN**  
Minister for Health

**KATHY WILSON**  
Acting Clerk of the Executive Council

**ANDREW GOODSALL**  
Acting Clerk of the Executive Council

**Crown Land (Reserves) Act 1978  
NOTICE OF INTENTION**

The Governor in Council under section 10 of the Crown Land (Reserves) Act 1978 gives notice of intention to revoke the following temporary reservations:

**ASHENS**—The temporary reservation by Order in Council of 14 May 1895 of 6.09 hectares of land in the Parish of Ashens (formerly part of Allotment 163) as a site for Show Yards, so far only as the portion containing 4329 square metres shown as Crown Allotments 163N and 163P, Parish of Ashens on Certified Plan No. 112437 lodged in the Central Plan Office—(Rs 2627).

**BARWO**—The temporary reservation by Order in Council of 15 May 1956 of 6677 square metres of land in the Parish of Barwo as a site for Police Purposes, revoked as to part by various Orders, so far only as the portion containing 986 square metres shown as Crown Allotment 8J, Section E, Parish of Barwo on Certified Plan No. 113292 lodged in the Central Plan Office—(Rs 7449).

**FRAMLINGHAM**—The temporary reservation by Order in Council of 28 May 1877 of 9080 square metres of land in Section 6, Township of Framlingham as a site for Public purposes (State School) in addition to and adjoining the site permanently reserved for State School purposes by Order in Council of 2 June 1873—(PO 43257).

**FRAMLINGHAM**—The temporary reservation by Order in Council of 18 July 1989 of 9207 square metres of land being Crown Allotment 5A, Section 6, Township of Framlingham as a site for a State School Forest Plantation—(Rs 14077).

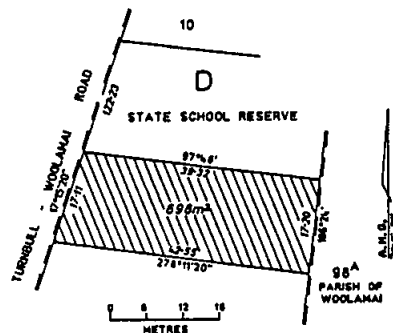
**MURTOA**—The temporary reservation by Order in Council of 10 December 1889 of 25.11 hectares of land in the Township of Murtoa as a site for a Public Park and Garden so far only as the portions containing 1.7043 hectares shown as Crown Allotments 14 and 17, Section 27, Township of Murtoa on Certified Plan No. 112437 lodged in the Central Plan Office—(Rs 1646).

**SAMARIA**—The temporary reservation by Order in Council of 11 November 1873 of 2.02 hectares of land in the Parish of Samaria (formerly part of Allotment 152) as a site for State school purposes, so far only as the portion containing 1583 square metres shown as Crown Allotments 152H and 152H1, Parish of Samaria

on Certified Plan No. 113295 lodged in the Central Plan Office—(Rs 0804517).

**SARSFIELD**—The temporary reservation by Order in Council of 1 October 1918 of an area of 1214 square hectares of land in the Township of Sarsfield (formerly Allotment 6, Section 12) as a site for a Mechanic's Institute—(Rs 1846).

**WOOLAMAI**—The temporary reservation by Order in Council of 10 August 1914 of 2.023 hectares of land in the Township of Woolamai (formerly Township of Marrooing) as a site for a State School so far only as the portion containing 698 square metres as indicated by hatching on plan hereunder—(W 432[1]) (Rs 3911).



Dated 2 November 1994  
Responsible Minister:  
**M. A. BIRRELL**  
Minister for Conservation and Environment  
**ANDREW GOODSALL**  
Acting Clerk of the Executive Council

**Crown Land (Reserves) Act 1978  
NOTICE OF INTENTION**

The Governor in Council under section 10 of the Crown Land (Reserves) Act 1978 gives notice of intention to revoke the following temporary reservations:

**CONEWARRE**—The temporary reservation by Order in Council of 23 March 1949 of 1341 square metres of land in the Parish of Conewarre as a site for Police Purposes, revoked as to part by Order in Council of 7 July 1993, so far as the balance remaining containing 418 square metres—(Rs 6331).

**CONEWARRE**—The temporary reservation by Order in Council of 8 March 1983 of 568 square metres of land being Crown Allotment 4B, Parish of Conewarre as a site for Police purposes—(Rs 12196).

**GOON NURE**—The temporary reservation by Order in Council of 30 September 1958 of 2·003 hectares of land in Section 6, Parish of Goon Nure as a site for a Public Hall and Public Recreation—(Rs 7770).

**LAL LAL**—The temporary reservation by Order in Council of 14 December 1954 of an area of 2·56 hectares of land in the Township of Lal Lal, Parish of Clarendon as a site for Water Supply purposes—(Rs 7323).

**YANDOIT**—The temporary reservation by Order in Council of 25 February 1905 of 2·023 hectares of land in Section 1B, Parish of Yandoit as a site for a State School, revoked as to part by Order in Council of 11 September 1962, so far as the balance remaining containing 1·77 hectares—(Rs 7105).

Dated 2 November 1994

Responsible Minister:

M. A. BIRRELL

Minister for Conservation and Environment

ANDREW GOODSALL

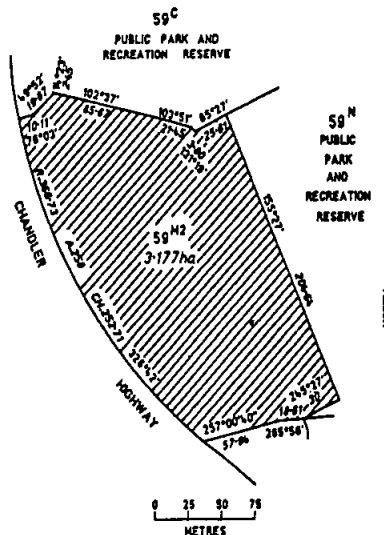
Acting Clerk of the Executive Council

**Crown Land (Reserves) Act 1978**  
**CROWN LAND PERMANENTLY RESERVED**

The Governor in Council under section 4 of the **Crown Land (Reserves) Act 1978** permanently reserves the following Crown land for the purpose mentioned.

**MUNICIPAL DISTRICT OF THE CITY OF BOROONDARA**

**BOROONDARA**—Guide Dog Centre, 3·177 hectares being Crown Allotment 59M2, Parish of Boroondara as indicated by hatching on plan hereunder—(B 415[5]) (Rs 7934).



**Crown Land (Reserves) Act 1978**  
**REVOCATION OF PERMANENT RESERVATION**

The Governor in Council under section 11 (2) of the **Crown Land (Reserves) Act 1978** revokes the following permanent reservation:

**FRAMLINGHAM**—The permanent reservation by Order in Council of 2 June 1873 of 8094 square metres of land in Section 6, Township of Framlingham as a site for State School Purposes—(PO 43257)

Dated 2 November 1994

Responsible Minister:

M. A. BIRRELL

Minister for Conservation and Environment

ANDREW GOODSALL

Acting Clerk of the Executive Council

Dated 2 November 1994

Responsible Minister:

M. A. BIRRELL

Minister for Conservation and Environment

ANDREW GOODSALL

Acting Clerk of the Executive Council

**Land Act 1958**  
**UNUSED ROADS CLOSED**

The Governor in Council under section 349 of the **Land Act 1958** and with the consent in writing of the municipalities concerned closes the following unused roads:

2970 G 44 3 November 1994

**MUNICIPAL DISTRICT OF THE SHIRE  
OF DUNMUNKLE**

**ASHENS**—The road in the Parish of Ashens shown as Crown Allotment 163L on Certified Plan No. 112437 lodged in the Central Plan Office—(Rs 2627).

**MUNICIPAL DISTRICT OF THE SHIRE  
OF DUNMUNKLE**

**MURTOA**—The roads in the Township of Murtoa shown as Crown Allotment 15, Section 27 on Certified Plan No. 112437 and Crown Allotment 16, Section 27 on Certified Plan No. 112436 lodged in the Central Plan Office—(Rs 2627).

Dated 2 November 1994

Responsible Minister:

**M. A. BIRRELL**

Minister for Conservation and Environment

**ANDREW GOODSALL**

Acting Clerk of the Executive Council

**Land Act 1958  
UNUSED ROADS CLOSED**

The Governor in Council under section 349 of the Land Act 1958 and with the consents in writing of the municipalities concerned and the adjoining owners closes the following unused roads:

**MUNICIPAL DISTRICT OF THE SHIRE  
OF METCALFE**

**CASTLEMAINE**—The road in the Parish of Castlemaine shown as Crown Allotment 32B, Section B on Certified Plan No. 113096 lodged in the Central Plan Office—(P 133406).

**MUNICIPAL DISTRICT OF THE SHIRE  
OF BASS**

**JUMBUNNA**—The road in the Parish of Jumbunna shown as Crown Allotment 49B on Certified Plan No. 113366 lodged in the Central Plan Office—(L12/0479).

**MUNICIPAL DISTRICT OF THE SHIRE  
OF LILLYDALE**

**MONBULK**—The road in the Parish of Monbulk shown as Crown Allotment 1A, Section M on Certified Plan No. 112957 lodged in the Central Plan Office—(UR 69130).

Dated 2 November 1994

Responsible Minister:

**M. A. BIRRELL**

Minister for Conservation and Environment

**ANDREW GOODSALL**

Acting Clerk of the Executive Council

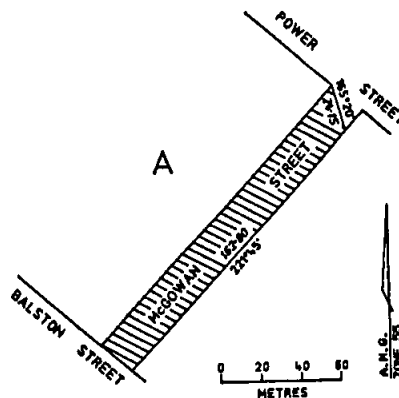
Victoria Government Gazette

**South Melbourne Land Act 1986  
CLOSURE OF ROAD**

The Governor in Council under section 4 (2) of the South Melbourne Land Act 1986 closes the following road.

**MUNICIPAL DISTRICT OF THE CITY  
OF MELBOURNE**

**SOUTH MELBOURNE**—The road in the City of South Melbourne, Parish of Melbourne South as indicated by hatching on plan hereunder—(M 333[31]) (L11-4264).



Dated 2 November 1994

Responsible Minister:

**M. A. BIRRELL**

Minister for Conservation and Environment

**ANDREW GOODSALL**

Acting Clerk of the Executive Council

**Intellectually Disabled Persons' Services  
Act 1986**

**REVOCATION OF PROCLAMATION OF  
TRAINING CENTRE, ARARAT**

I, Sir John McIntosh Young, Administrator of Victoria acting with the advice of the Executive Council and pursuant to all enabling powers and powers pursuant to the Interpretation of Legislation Act 1984 and acting on the recommendation of the Minister for Community Services revoke the following proclamations made pursuant to section 24 (1) of the Mental Health Act 1959 whereby the Training Centre, Ararat was established and which Training Centre is deemed to have been proclaimed to be

a residential institution under section 17 (2) of the **Intellectually Disabled Person's Services Act 1986**:

the Proclamation dated 29 November 1966 establishing the Training Centre, Ararat as constituted by Wards 1, 2, 3, 4, 5 and 6;

the Proclamation dated 19 August 1969 which added to the Training Centre, Ararat the buildings known as Wards F2, F3, F5 and F6;

the Proclamation dated 2 March 1971 which added to the Training Centre, Ararat the buildings known as the Annexe to Ward F4 (Ward F4A), and Wards F7 and M15.

Dated 2 November 1994

Responsible Minister:

MICHAEL JOHN

Minister for Community Services

ANDREW GOODSALL

Acting Clerk of the Executive Council

---



**NOTICE OF MAKING OF STATUTORY  
RULES WHICH ARE NOT YET  
AVAILABLE**

Notice is given of the making of the following Statutory Rules:

	<b>Health Act 1958</b>
165/1994	Health (Radiation Safety) Regulations 1994
	<b>Alpine Resorts Act 1983</b>
166/1994	Alpine Resorts (Prescribed Forms) (Amendment) Regulations 1994
	<b>Water Act 1989</b>
167/1994	Water (Lake Eildon Recreational Area) (Houseboats) (Amendment) Regulations 1994
	<b>National Tennis Centre Act 1985</b>
168/1994	National Tennis Centre (Amendment) Regulations 1994
	<b>Health Act 1958</b>
169/1994	Children's Services Centres (Fees) Regulations 1994

The retail prices and price codes below will apply from 2 August 1993 to the following products: Acts (New, Reissue and Reprint), Statutory Rules (New, Reissue and Reprint), Parliamentary Papers, Bills and Reports, Special and Periodical Gazettes, and Industrial Awards.

<i>Price Code</i>	<i>No. of Pages (Including cover and blank pages)</i>	<i>Price</i>
A	1-16	\$2.70
B	17-32	\$4.00
C	33-48	\$5.50
D	49-96	\$8.50
E	97-144	\$11.00
F	145-192	\$13.00
G	193-240	\$15.00
H	241-288	\$16.00
I	289-352	\$18.00
J	353-416	\$21.00
K	417-480	\$24.00
L	481-544	\$28.00

A set retail price per issue will apply from 2 August 1993 to:

Government Gazette (General)	\$1.65 per issue
Hansard (Weekly)	\$2.70 per issue

**ADVERTISERS PLEASE NOTE**

As from 3 November 1994

The last Special Gazette was No. 82  
Dated 2 November 1994

The last Periodical Gazette was No. 11  
Dated 11 July 1994



.

.

.

.



---

2974 G 44 3 November 1994

*Victoria Government Gazette*



5

6

7

8





.

.

.

.



2976 G 44 3 November 1994

*Victoria Government Gazette*



.

.

.

.





**CONTENTS**

	Page
Estates of Deceased Persons	2920
Government and Outer Budget Sector Agencies Notices	2927
Notice of Making of Statutory Rules	2972
Orders in Council—	
Acts—Corrections; Land (Revocation of Reservations); Cemeteries; Crown Land (Reserves); Land; South Melbourne Land; Intellectually Disabled Persons' Services	2962
Private Advertisements	2917

**A Victorian Government Publication**

Published by  
**THE LAW PRINTER**  
a business unit of  
Printing and Publishing Services Victoria (PPSV)  
Melbourne Victoria Australia  
© State of Victoria 1994

This publication is copyright. No parts may be reproduced  
by any process except in accordance with the provisions  
of the Copyright Act.

Address all inquiries to the Government Printer  
for the State of Victoria

PO Box 292 South Melbourne 3205 Victoria Australia  
ISSN 0819—5471

L. V. North, Government Printer Melbourne

**Mail and Bulk Order Sales**

The Law Printer  
PO Box 292 South Melbourne 3205  
28 Queensbridge Street, South Melbourne  
Telephone inquiries (03) 242 4600  
Fax (03) 242 4699

**Counter Sales**

The Law Printer Bookshop  
28 Queensbridge Street, South Melbourne  
Information Victoria Bookshop  
318 Lt. Bourke Street Melbourne 3000  
Telephone inquiries (03) 651 4100  
**Recommended Retail Price \$1.65**