



# Victoria Government Gazette

No. G 7 Thursday 17 February 1994

## GENERAL

The *Victoria Government Gazette* (VGG) is published by THE LAW PRINTER (PPSV) for the State of Victoria and is produced in three editions.

**VGG General** is published each Thursday and provides information regarding Acts of Parliament and their effective date of operation; Government notices; requests for tenders; as well as contracts and contracts accepted. Private notices are also published.

**VGG Periodical** is published on Monday when required and includes specialised information such as Tender Board Schedules eg., Tyres and tubes pneumatic, provision of meat and smallgoods and poultry etc.

**VGG Special** is published any day when required for urgent or special Government notices. VGG special is made available automatically to subscribers of VGG General.

### GENERAL GAZETTE

Copy to: Karen Gust  
Government Gazette Officer  
THE LAW PRINTER  
28 Queensbridge Street, South Melbourne  
(PO Box 292 South Melbourne 3205)  
DX19, Melbourne  
Telephone inquiries (03) 2424605  
Fax No. (03) 2424630

#### Advertising Rates and Payment

##### Private Notices

Payment must be received in advance with advertisement details.

30 cents per word—Full page \$180.00

An additional cost must be included in prepayment if a copy of the gazette is required. Cheques should be made payable to The Law Printer.

##### Government and Outer Budget Sector Notices

Not required to pre-pay

Single column x cm/part cm \$2.65

Double column x cm/part cm \$5.30

Full page \$111.00

Copy Deadline: 11.00 a.m. Monday—(Private)

9.30 a.m. Tuesday—(Government and Outer Budget Sector)

### PERIODICAL AND SPECIAL GAZETTES

Copy to: Juanita Frantz  
Legislative Officer  
THE LAW PRINTER  
28 Queensbridge Street, South Melbourne  
(PO Box 292 South Melbourne 3205)  
DX19, Melbourne  
Telephone inquiries (03) 2424610  
Fax No. (03) 2424630

#### Advertising Rates and Payment

##### Private Notices

**Periodical Gazette**

Full page \$180.00

**Special Gazette**

Full page \$360.00

Payment must be received in advance with notice details.

##### Government and Outer Budget Sector

**Periodical Gazette**

Full page \$115.50

**Special Gazette**

Full page \$233.00

#### Advertisers should note:

■ Advertisements can be faxed, and a cover sheet should be used, marked to the attention of the Gazette Coordinator. (Private advertisers note: provided credit card details are supplied for payment.)

■ Late copy received at THE LAW PRINTER after deadlines will be placed in the following issue of VGG, irrespective of any date/s mentioned in the copy (unless otherwise advised).

■ Lengthy or complicated notices should be forwarded several days before publication.

■ Proofs will be supplied only when requested or at the direction of the Gazette Officer.

■ No additions or amendments to material for publication will be accepted by telephone.

■ Copy Prices—Page \$1.50  
—Certified \$3.50  
—Gazette \$3.20

(All prices include Postage)

■ Copy can be accepted on 3 1/2 or 5 1/4 floppy disk in the following format:

—WordPerfect  
—ASCII  
—Microsoft Word (MacIntosh/DOS)  
—Interleaf ASCII  
—A range of graphic format.

■ Departments are requested not to lodge Executive Council papers for gazette unless a copy is provided with the Governor or Clerks signature on the relevant document.

### RETAIL SALES AND SUBSCRIPTIONS

Copies of the Victorian Government Gazette can be purchased from the THE LAW PRINTER over the counter, by mail or via subscription.

Over the counter sales can be made at 24 York Street, South Melbourne. Mail orders with accompanying payment can be directed to PO Box 292, South Melbourne 3205.

VGG is available by three subscription services:

General and Special—\$165.00 each year

General, Special and Periodical—\$220.00 each year

Periodical—\$110.00 each year

Subscriptions are payable in advance and accepted for a period of one year. All subscriptions are on a firm basis and refunds for cancellations will not be given.

All payments should be made payable to THE LAW PRINTER. Subscription inquiries (03) 2424600, Mail Order inquiries (03) 242 4600, Fax (03) 242 4699.

<b>INDEX TO PRIVATE ADVERTISERS</b>
-------------------------------------

<b>A</b>		<b>S</b>	
Akehurst, Friend & Allaway .....	414	Sale by the Sheriff .....	415, 416
<b>B</b>		Sewells .....	412
Beck Sheahan Quinn & Kirkham .....	413	Susan Saw Sek Peh .....	411
Belbridge Hague & Co. ....	412	<b>W</b>	
<b>C</b>		Wah Sing Wong .....	411
Christine Aizen .....	411		
Cornwall Stodart .....	413		
<b>D</b>			
Derek Chin .....	411		
<b>E</b>			
Eales & Mackenzie .....	413		
<b>F</b>			
Freehill Hollingdale & Page .....	414		
<b>G</b>			
Garden & Green .....	414		
Gray, Friend & Long .....	412, 413		
<b>H</b>			
Hayman Pacific Pty Ltd .....	411		
<b>J</b>			
Jack Sher & Associates .....	411		
John Stewart .....	412		
<b>L</b>			
Llewellyn Hinz .....	414		
<b>M</b>			
Messrs Wilson Potter .....	411		
Middletons Moore & Bevins .....	415		
Morrison & Sawyers .....	414		
<b>N</b>			
National Mutual Trustees Limited .....	412		
<b>O</b>			
Oakley Thompson & Co. ....	412		
On Keung Lau .....	411		
<b>P</b>			
Patrick J. Cannon Coburn & Associates .....	415		
Pearce Webster Dugdales .....	412		
Perpetual Trustees Victoria Limited .....	413		
Peter Gardiner .....	412		
<b>R</b>			
Rennick & Gaynor .....	414		
Rigby Cooke .....	413, 415		

## PRIVATE ADVERTISEMENTS

NOTICE OF INTENTION TO APPLY  
FOR LEASE

Notice is hereby given that Hayman Pacific Pty Ltd has applied for a lease pursuant to Section 134 of the *Land Act* 1958 for a term of 10 years in respect of Crown Land abutting Crown Allotment 6 Section A, Township of Hastings, Parish of Tyabb, for the occupation of the Hastings jetty pens. A.C.N. 052 442 378.

Notice is hereby given of the dissolution of the partnership between Derek Chin, On Keung Lau and Wah Sing Wong carrying on the restaurant business trading as Wing Hing Restaurant at 115 Glenferrie Road, Malvern on 24 January 1994 by mutual consent and from that date the business shall be carried on by On Keung Lau and Deu Lun Jiang as the new proprietors.

## Form 93

Notice of Application under section 459P of the Corporations Law (Order 71, subrules 36 (8) and 37 (9))

In the Federal Court of Australia  
Victoria District Registry  
General Division

Notice of Application relating to  
ESSENDON TRAVEL (VIC.) PTY LTD  
Australian Company No. 006 971 071

Christine Aizen will apply to the Federal Court of Australia at 2.15 p.m. on Monday, 28 February 1994 at the Federal Court of Australia at 450 Little Bourke Street, Melbourne in Proceedings No. VG3429 of 1993 for an order that Essendon Travel (Vic.) Pty Ltd (ACN 006 971 071) ("Company") be wound up.

The applicant's address for service is c/o Jack Sher & Associates, solicitors, 1078 Lygon Street, Carlton North 3054 (Tel.: 388 0777).

Any contributory, member or creditor of the Company may appear at the hearing in person or by counsel or by a solicitor to support or oppose the making of an order to wind up the company.

Any person intending to appear at the directions hearing must file a notice of appearance in accordance with Form 79 and an affidavit verifying any grounds of opposition to the winding up application in accordance with Form 93B and must serve the notice of

appearance and affidavit on the applicant at its address for service shown above, not later than 2 days before the day appointed for the hearing.

Federal Court Rules 1993  
No. VG3018/93

Notice of Application under section 459 of the Corporations Law  
In the Federal Court of Australia  
Victoria District Registry  
Notice of Application Relating to  
Collings (Thomastown) Pty Ltd  
ACN 007 305 106

Susan Saw Sek Peh will apply to the Federal Court of Australia at 2.15 p.m. on Monday, 21 March 1994 at Federal Court of Australia, 450 Little Bourke Street, Melbourne 3000 in proceeding number VG3018/93 for an order that Collings (Thomastown) Pty Ltd be wound up.

The applicants address for service is c/o Messrs Wilson Potter, 5/600 Lonsdale Street, Melbourne, Victoria 3000.

Any contributory member or creditor of the Company may appear at the hearing in person or by Counsel or by a solicitor to support or oppose the making of an order to wind up the Company.

Any person intending to appear at the directions hearing must file a Notice of Appearance in accordance with Form 79 and an Affidavit verifying any grounds of opposition to the winding up application in accordance with Form 93B and must serve the Notice of Appearance and Affidavit on the applicant at her address for service shown above not later than two (2) days before the day appointed for the hearing.

Creditors, next of kin and others having claims against the estate of Dorothy Alice McCutchan, late of 73 The Eyrie, Eaglemont in the State of Victoria, widow, deceased, who died on 20 September 1993, are required to send particulars of the claims to the executor David Mainwaring McCutchan care of the undermentioned solicitors by 25 April 1994, after which date he will distribute the estate of

the deceased having regard only to the claims of which he then has notice.

PETER GARDINER, solicitor, Office 1, 2 Colin Avenue, Warrandyte

GRACE FRANCES RAU, of 2 Mark Street, Wodonga, in the State of Victoria, widow, deceased

Creditors, next of kin and others having claims in respect of the estate of the deceased, who died on 15 August 1993, are required by the trustee Francis Patrick Hickey care of Belbridge Hague & Co., solicitors, 522 Kiewa Street, Albury to send particulars to him by two (2) months from the publication hereof, after which date the trustee may convey or distribute the assets having regard only to the claims of which he then has notice.

Dated 7 February 1994

JOHN TAYLOR THORNTON, late of 2 Humble Street, Barwon Heads

Creditors, next of kin and others having claims in respect of the estate of the deceased, who died on 7 October 1993, are required by the deceased's personal representatives John Maxwell Thornton and Susan Elizabeth Cole to send particulars to them care of the undermentioned solicitors by 20 April 1994, after which date the personal representatives may convey or distribute the assets having regard only to the claims of which they then have notice.

SEWELLS, solicitor, 38 Murray Street, Colac

Creditors, next of kin and others having claims in respect of the Will of Lizzie Mary Raisbeck, late of 12 Somali Street, Pascoe Vale South, widow, deceased, who died on 14 January 1994, are requested to send particulars of their claims to the executor Margaret Louise Peppard, care of the undermentioned solicitor by 21 April 1994, after which date she will distribute the assets having regard only as to the claims of which she then has notice.

JOHN STEWART, solicitor, 290 Racecourse Road, Newmarket

Creditors, next of kin and others having claims in respect of the estate of Arthur Ralph Mitchell, formerly of Watchupga but late of Woomelang, farmer, deceased who died on 13 September 1993 are to send the particulars of their claims to the executors care of the

undermentioned solicitors by 11 April 1994 after which date the executors will distribute the assets having regard only to the claims of which the executors then have notice.

OAKLEY THOMPSON & CO., solicitors of 24 Cumming Avenue, Birchip

Creditors, next of kin and others having claims in respect of the estate of Shirley Yvonne Hawthorn, late of 392 Toorak Road, Toorak, Victoria, widow, deceased who died on 6 October 1993 and probate of whose will has been granted to Richard Hughes Birkenhead Ogilvie of 29 Wentworth Avenue, Canterbury, Victoria, management consultant, Victor James Birkenhead Ogilvie of 1/392 Toorak Road, Toorak, Victoria, town planner and Cheryl Anne Munt of 12 Munro Street, McMahon's Point, New South Wales, travel manager are required to send particulars of their claims to the said executors care of the undermentioned solicitors by 11 April 1994 after which date they will distribute the assets having regard only to the claims of which they then have notice.

PEARCE WEBSTER DUGDALES, solicitors, 51 Queen Street, Melbourne

VIOLET DIANA GREGORY, formerly of 5 Darnum Street, Drouin but late of "Fairview Homes for the Aged", Warragul, Victoria, widow, deceased

Creditors, next of kin and others having claims in respect of the estate of the deceased who died on 5 November 1993 are required by the trustees Barbara Diana Rice, Donald Trevor Gregory and Austin Maxwell Gregory to send particulars of their claims to them care of the undersigned solicitors by 25 April 1994 after which date the trustees may convey or distribute the assets having regard only to the claims of which they then have notice.

GRAY, FRIEND & LONG, solicitors, Warragul

Creditors, next of kin and others having claims in respect of the estate of Amy Isabell Richards, deceased, late of 327A King Street, Bendigo, spinster, who died on 5 December 1993 are required to send particulars of their claims to the executors National Mutual Trustees Limited of 46 Queen Street, Bendigo by 20 April 1994 after which date they will distribute the assets having regard only to the claims of which they have notice.

Creditors, next of kin and others having claims in respect of the estate of Grace Lillian Turner, late of Unit 1, 134 Barkers Road, Hawthorn in the State of Victoria, widow, deceased who died on 10 September 1993 are required by the executors and trustees Kevin Roy Turner of 60 Park Street, South Yarra, Victoria, psychologist and Leslie Keith Turner of 38A Graceville Street, Graceville, Queensland, real estate agent to send particulars to them by 15 April 1994 after which date the executors and trustees may convey or distribute the assets having regard only to the claims of which they have notice.

RIGBY COOKE, solicitors of 99 William Street, Melbourne

RUTH ERNA MARGARETHA BERTELD, late of 8 Crotty Road, Boronia, gentlewoman

Creditors, next of kin and others having claims in respect of the estate of the deceased (who died on 31 October 1993) are required by Perpetual Trustees Victoria Limited of 50 Queen Street, Melbourne to send particulars of their claims to the said Company by 31 March 1994 after which date it will convey or distribute the assets, having regard only to the claims of which the Company then has notice.

Creditors, next of kin and others having claims in respect of the estate of Reginald Thomas Paterson, late of 23 Harper Road, Corio in the State of Victoria, retired luggage porter, deceased who died on 7 October 1993 are required by the executor and trustee Alan Thomas Paterson of RSD 36, Little Yarra Road, Gladysdale, Victoria, storeman to send particulars to him by 22 April 1994, after which date the executor and trustee may convey or distribute the assets having regard only to the claims of which they have notice.

RIGBY COOKE, solicitors of 99 William Street, Melbourne

Creditors, next of kin and others having claims in respect of the estate of Lloyd Hume Findlow, late of Unit 78, 2 Old Stud Road, Wantirna, but formerly of 25 Barter Crescent, Forest Hill, retired engineer, deceased who died on 28 May 1993 are to send particulars of their claims to the executor care of the undermentioned solicitors by 5 April 1994 after which date the executor will distribute the assets

having regard only to the claims of which the executor then has notice.

EALES & MACKENZIE, solicitors, 114-116 Main Street, Lilydale

Creditors, next of kin or others having claims in respect of the estate of Kenneth McLeod Thomson, late of 5 Mayfield Parade, Strathdale, retired, deceased who died on 31 January 1994 are to send particulars of their claims to the executor care of the undermentioned solicitors by 16 February 1994 after which date the executor will distribute the assets having regard only to the claims of which the executor then has notice.

BECK SHEAHAN QUINN & KIRKHAM, solicitors, 110 Pall Mall, Bendigo

EDNA RUBY DUNCAN, late of Bona Vista Road, Warragul, Victoria, widow, deceased

Creditors, next of kin and others having claims in respect to the estate of the deceased who died on 29 August 1993 are required by the trustees Geoffrey Arthur Duncan and Robert Duncan to send particulars of their claim to them care of the undersigned solicitors by 25 April 1994 after which date the trustees may convey or distribute the assets having regard only to the claims of which they then have notice.

GRAY, FRIEND & LONG, solicitors, Warragul

FLORIS MARGARET STENSHOLT, late of Unit 2, 6 Isabella Street, Geelong West in the State of Victoria, widow, deceased

Creditors, next of kin and others having claims in respect of the estate of the deceased, who died on 29 September 1993, are required by National Mutual Trustees Limited of 65 Southbank Boulevard, South Melbourne in the State of Victoria, the executor of the will of the said deceased, to send particulars to them in care of National Mutual Trustees Limited at 65 Southbank Boulevard, South Melbourne by 22 April 1994, after which date the said executor may convey or distribute the assets having regard only to the claims of which it shall then have notice.

Dated 8 February 1994

CORNWALL STODART, 6th Floor, 575 Bourke Street, Melbourne

Creditors, next of kin and others having claims in respect of the estate of John Murray, late of 132 Francis Street, Yarraville, Victoria, retired, deceased, who died on 12 October 1993, are to send particulars of their claims to Ian Frank Hoadley Ross the executor appointed by the said will care of the undersigned by 17 April 1994, after which date he will commence to distribute the assets having regard only to the claims of which he then has notice.

RENNICK & GAYNOR, solicitors of 431 Riversdale Road, Hawthorn East

JULIE VICTORIA RESCH, late of Kambermere Private Nursing Home, 23 Derby Street, Camberwell, Victoria, spinster, deceased

Creditors, next of kin and others having claims in respect of the estate of the deceased, who died on 30 September 1993, are required by the trustee The Equity Trustees Executors and Agency Company Limited of 472 Bourke Street, Melbourne to send particulars to it by 26 April 1994, after which date the trustee may convey or distribute the assets, having regard only to the claims of which it then has notice.

FREEHILL HOLLINGDALE & PAGE, barristers and solicitors, 101 Collins Street, Melbourne

Creditors, next of kin and others having claims in respect of the estate of Jean Mary Wickham, late of 1A Bedford Street, Box Hill, deceased, who died on 4 August 1993, are required by Frederick Horace Wickham of 1A Bedford Street, Box Hill to send particulars of their claim to Akehurst, Friend & Allaway, solicitors, Suite 1102, 10 Queen Street, Melbourne 3000 by 25 April 1994, after which date he will convey or distribute the assets having had regard only to the claims of which he then has notice.

AKEHURST, FRIEND & ALLAWAY, solicitors, Suite 1102, 10 Queen Street, Melbourne

Creditors, next of kin and others having claims in respect of the estate of Janet Anne McCall, late of 9 Margo Street, Dromana in the State of Victoria, home duties, deceased, who died on 1 June 1993, are required to send particulars thereof to Charles Hugh McCall and Francis McGrath, the executors of the will of the said deceased care of the undermentioned

solicitors, within two months of the date of this notice after which date the executors will distribute the assets to the persons entitled having regard only to the claims of which they then have notice.

LLEWELLYN HINZ, 213 Nepean Highway, Dromana

Creditors, next of kin and others having claims in respect of the estate of Ivan Opitz, late of 55 Florence Avenue, West Rosebud in the State of Victoria, retired, deceased, who died on 26 October 1993, are required to send particulars thereof to Leon Allan Opitz and Francis McGrath, the executors of the will of the said deceased care of the undermentioned solicitors, within two months of the date of this notice after which date the executors will distribute the assets to the persons entitled having regard only to the claims of which they then have notice.

LLEWELLYN HINZ, 213 Nepean Highway, Dromana

Creditors, next of kin or others having claims in respect of the estate of Richard John Crozier, late of 51 Fenaughty Street, Kyabram, Victoria, deceased, who died on 4 May 1993, are to send particulars of their claims to the executor care of the undermentioned solicitors by 8 April 1994, after which date the executor will distribute the assets having regard only to the claims of which the executor has then notice.

MORRISON & SAWERS, solicitors, 157 Fenaughty Street, Kyabram

CATHERINE DERHAM, late of "Bethlehem Nursing Home", Taylor Street, Golden Square, Victoria, widow, deceased, who died on 29 October 1993

Creditors, next of kin and all other persons having claims against the estate of the deceased are required by the executors of the will Laurence Michael Derham and Margaret Emily Derham to send particulars to them care of the undersigned on or before 14 April 1994, after which date they will distribute the assets having regard only to the claims of which they then have notice.

GARDEN & GREEN, barristers and solicitors, 4 McCallum Street, Swan Hill

**ROY VICTOR BUTLER**, late of "Shelsley",  
Ridge Road, Mount Dandenong, gentleman

Creditors, next of kin and others having claims in respect of the estate of the deceased, who died on 15 October 1993, are required by Perpetual Trustees Victoria Limited of 50 Queen Street, Melbourne and Eric Morris Cohen of 29 Carmyle Avenue, Toorak the applicants for a grant of administration to send particulars of their claims to the said applicants in the care of the said company by 21 April 1994, after which date they will convey or distribute the assets having regard only to the claims of which they then have notice.

**MIDDLETONS MOORE & BEVINS**,  
solicitors, Level 29, 200 Queen Street,  
Melbourne

**MONICA CATHERINE HOLMES**, late of Flat  
2, 10 Burnewang Street, Sunshine, deceased

Creditors, next of kin and others having claims in respect of the estate of the deceased, who died on 2 December 1993, are required by Beverley Fegan of 14 Dalgarno Street, Williamstown and Helen Gliwa of 10 Grevillea Court, Altona Meadows, the executrices to whom probate of the will of the said deceased was granted by the Supreme Court of Victoria to send particulars care of the undersigned by 18 April 1994, after which date the said executrices may convey or distribute the assets having regard only to the claims of which they have notice.

**PATRICK J. CANNON COBURN & ASSOCIATES**, solicitors, 205 Hampshire Road, Sunshine

**FREDERICK STEPHEN SHEEHY**, late of 5  
Arnot Street, East Brighton, deceased

Creditors, next of kin and others having claims in respect of the estate of the deceased, who died on 14 January 1994, are required by Joan Sandra Cusack the executrix to whom probate of the will of the said deceased was granted by the Supreme Court to send particulars care of the undersigned by 18 April 1994, after which date the said executrix may convey or distribute the assets having regard only to the claims of which she has notice.

**PATRICK J. CANNON COBURN & ASSOCIATES**, solicitors, 205 Hampshire Road, Sunshine

Creditors, next of kin and others having claims in respect of the estate of Roma Meryl Myers, late of 8 Mayrah Court, Grovedale, pensioner, deceased, who died on 8 November 1993, are to send particulars of their claims to the executor care of the undermentioned solicitors by 18 April 1994, after which date the said executor will distribute the assets having regard only to the claims of which the executor then has notice.

**PATRICK J. CANNON COBURN & ASSOCIATES**, solicitors, 205 Hampshire Road, Sunshine

Creditors, next of kin and others having claims in respect of the estate of Kenneth Raymond Marshall, late of 426 Tooronga Road, Hawthorn in the State of Victoria, widower, deceased, who died on 13 November 1993, are required by the executors and trustees Nola May Warren of 3 Norfolk Avenue, Glen Waverley, Victoria, married woman and Ross Marshall of 20 Smithdene Avenue, East Ringwood, Victoria, manager, to send particulars to them by 16 May 1994, after which date the executors and trustees may convey or distribute the assets having regard only to the claims of which they have notice.

**RIGBY COOKE**, solicitors, 242-246  
Glenferrie Road, Malvern

The Supreme Court of the State of Victoria  
SALE BY THE SHERIFF

To the Highest Bidder at the Best Price Offered

On 17 March 1994 at 11.00 a.m. at the Sheriff's Office, 1 Feeley Lane, Traralgon (unless process be stayed or satisfied).

All the estate and interest (if any) of Peter Terrance Wright of 43 Junier Street, Morwell registered as proprietor of an estate in fee simple consisting of approximately 12.66 hectares or thereabouts and being the land described on Certificate of Title Volume 9542 Folio 813 which is vacant land known as Lot 1 Cowies Road, Tyers via Traralgon. The property is situated on the east side of Cowies Road and is 10 kilometres north of Tyers. Access to the property is gained by driving east down Boola Views Road (approximately 300 metres) then turning north down Guild Way (approximately 150 metres) the property is situated at the end of Guild Way. The nearest intersection is the Tyers-Walhalla Road which is south-west of the

416 G 7 17 February 1994

*Victoria Government Gazette*

property. The distance from this intersection to the property is approximately three (3) kilometres.

Registered Caveat Nos N974376N and R234245M affect the said estate and interest.

Terms—cash only—no reserve set

W. SLATTERY  
Sheriff's Officer

---

The Supreme Court of the State of Victoria  
SALE BY THE SHERIFF

On 24 March 1994 at 2.30 p.m. at the Sheriff's Office, 8-20 King Street, Oakleigh (unless process be stayed or satisfied).

All the estate and interest (if any) of Colin Frederick Nielsen-Beck of 17 McGregor Avenue, Black Rock as joint proprietor with Megan Nielsen-Beck of an estate in fee simple in the land described on Certificate of Title Volume 8402 Folio 400 upon which is erected a dwelling known as 17 McGregor Avenue, Black Rock.

Registered Mortgage Nos N391344P, P611374R and Caveat No. N484348F affects the said estate and interest.

Terms—cash only

W. SLATTERY  
Sheriff's Officer

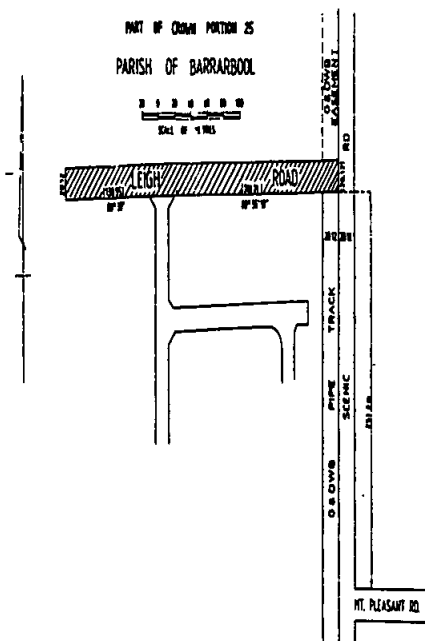
---



**GOVERNMENT AND OUTER BUDGET SECTOR  
AGENCIES NOTICES**

**Local Government Act 1989  
CITY OF GREATER GEELONG  
Declaration of a Public Highway**

The Council of the above municipal district in exercise of the power given to it by section 204 (1) of the above Act (after having by public notice outlined its proposals and invited any person to make a submission of objections under section 223 of the said Act but having received no such submission within 14 days after publication of such notice) hereby directs that the part of Leigh Road, Wandana Heights shown on the plan hereunder shall be a public highway on and from the date of publication of this order in the *Government Gazette*.



The Common Seal of Greater Geelong City Council was affixed hereto by authority of the Commissioners appointed under section 7 of the *City of Greater Geelong Act 1993* in the presence of:

W. DIX, Commissioner  
GLYN JENKINS, Commissioner

**Planning and Environment Act 1987  
BOX HILL PLANNING SCHEME  
Notice of Amendment  
Amendment L15**

The City of Box Hill has prepared Amendment L15 to the Local Section of the Box Hill Planning Scheme.

The amendment affects land located on the north side of Harrow Street known as Nos 3-13 Harrow Street, Box Hill (Lots 96, 97, 98, 99 and 100 of Lodged Plan No. 2004).

The amendment proposes to change the Box Hill Planning Scheme (Map No. 4) by rezoning the site from Residential "C" zone to District Centre Box Hill zone.

The amendment can be inspected at the offices of the City of Box Hill, Municipal Offices, 1022 Whitehorse Road, Box Hill and at the Department of Planning and Development, The Olderfleet Buildings, 477 Collins Street, Melbourne.

Submissions about the amendment must be sent to Mr I. G. Port, Chief Executive, City of Box Hill, PO Box 20, Box Hill 3128, by Wednesday, 16 March 1994.

I. G. PORT  
Chief Executive

**SHIRE OF UPPER YARRA  
Local Laws**

Notice is given that the Council of the Shire of Upper Yarra, at its meeting on 1 February 1994, made four Local Laws to provide for the regulation of certain activities within the municipal district of the Shire.

The titles and specific purposes of the Local Laws are as follows:

**Local Law No. 4—Traffic Management**

- (a) Prohibiting, regulating and controlling vegetation, posts and fences which may pose a hazard to road users;
- (b) Prohibiting, regulating and controlling wandering livestock;

- (c) Requiring the adequate fencing of land;
- (d) Prohibiting, regulating and controlling the use of road names and the numbering of properties;
- (e) Prohibiting, regulating and controlling vehicle crossings; and
- (f) Prohibiting, regulating and controlling building materials on roads and excavations that may pose a hazard to road users.

**Local Law No. 5—Secondary Activities on Roads**

- (a) Prohibiting, regulating and controlling the placement of signs, goods and furniture on roads, and trading on roads;
- (b) Prohibiting, regulating and controlling the placement of bulk rubbish containers on roads, the occupation of roads for works, and the repair of vehicles and the deposit of substances on roads; and
- (c) Prohibiting, regulating and controlling street parties, street festivals and processions on roads and street collections and the distribution of advertising material.

**Local Law No. 6—Parking and Livestock Control**

- (a) Prohibiting, regulating and controlling the driving of livestock;
- (b) Prohibiting, regulating and controlling toy vehicles;
- (c) Prohibiting, regulating and controlling horses on reserves;
- (d) Providing for shopping trolleys;
- (e) Providing for abandoned vehicles, unregistered vehicles and vehicles causing an unlawful obstruction or illegally parked; and
- (f) Prohibiting, regulating and controlling the parking of heavy vehicles on roads and private property.

**Local Law No. 7—Residential Buildings Siting**

- (a) Specifying the minimum distance of outer walls of buildings from the boundaries of any adjoining allotment;
- (b) Regulating the area of open living space and site coverage available to buildings; and
- (c) Varying the minimum requirements for siting and site coverage specified by Part 11 of the Regulations, subject to the overriding requirements of the Upper Yarra Planning Scheme.

The Local Laws detail the circumstances in which a permit is required, how an application for a permit must be made and how the permit system is administered.

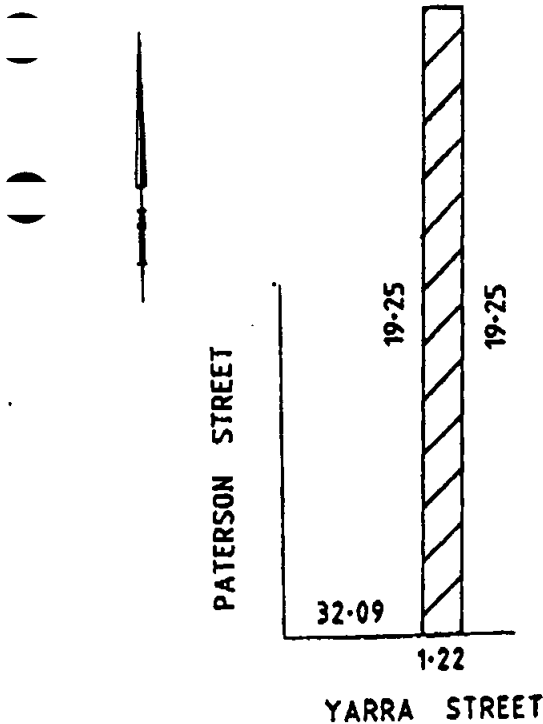
Copies of the Local Laws can be inspected at the Shire of Upper Yarra Offices, Main Road, Yarra Junction during office hours, i.e. 8.00 a.m. to 4.30 p.m. Monday to Friday.

A. J. HUBBARD  
Chief Executive Officer

**CITY OF COLLINGWOOD  
Road Discontinuance**

Pursuant to section 528 (2) of the *Local Government (Miscellaneous) Act 1958*, the Council of the City of Collingwood, at its Ordinary Meeting of Council, held on 13 December 1993, formed the opinion that the Road (Right-of-Way) situated at the rear of Nos 8-12 Paterson Street, Abbotsford, which is shown by hatching on the plan herewith, is not reasonably required as a road for public use, be discontinued subject to:

- (a) The Mayor, Councillors and Citizens of the City of Collingwood continuing to have and possess the same right, title, power, authority or interest in or in relation to the whole of the land shown by hatching on the said plan as it had or possessed prior to such discontinuance with respect to or in connection with any drains or pipes laid or erected in or over such land for the purpose of drainage.
- (b) The land in the said road subject to any such right, title, power, authority or interest vesting in the municipality, and shall be retained by the Council until sold by Private Treaty.



GEOFF MYERS  
Chief Executive Officer and Town Clerk

**CITY OF GREATER GEELONG**  
Bellarine District

Notice of adoption of proposal under section 539c (9) of the *Local Government (Miscellaneous) Act 1958*.

Whereas:

1. The General Manager—Bellarine District of the City of Greater Geelong under delegated power has approved at its meeting on 5 January 1994 a proposal for the closure of Thomas Street at Central Road, Drysdale.
2. The Council served notice of the proposal on the owners and occupiers listed in the proposal and sought and obtained a report on the proposal from the Roads Corporation.

3. No objections to the proposal were received.

Now notice is hereby given that the Council has by Order adopted the proposal without modification and resolved that the Order come into operation on 21 February 1994.

Dated 8 February 1994

I. N. COUPER  
General Manager—Bellarine District

*Planning and Environment Act 1987*  
**BRUNSWICK PLANNING SCHEME**  
Notice of Amendment to a Planning Scheme  
Amendment L41

The City of Brunswick has prepared Amendment L41 to the Brunswick Planning Scheme.

The amendment affects land at the end of Kirkdale Street, and bordered by Albert Street, Victoria Street and the Merri Creek.

The amendment proposes to change the zoning of the land from part Proposed Public Open Space and part Stream and Floodway to Public Open Space.

The amendment can be inspected at City of Brunswick, 233 Sydney Road, Brunswick and at the Department of Planning and Development, 477 Collins Street, Melbourne.

Submissions about the amendment must be sent to Manager, Urban Planning, City of Brunswick, Locked Bag No. 2, Brunswick 3056 by 18 March 1994.

MARK WALDON  
Urban Planner

*Planning and Environment Act 1987*  
**SWAN HILL SHIRE PLANNING SCHEME**  
Notice of Amendment to a Planning Scheme  
Amendment L10

The Shire of Swan Hill has prepared Amendment L10 to the Swan Hill Shire Planning Scheme, Local Section.

The amendment affects Lots 1, 2 and Common Property P.S. 330167V, Parish of Castle Donnington (south-east corner of Aerodrome and Back Boga Roads, Castle Donnington).

The amendment proposes to change the Planning Scheme by rezoning—

- (a) Lot 1 from Special Use zone 1 (Golf Links) to Special Use zone 4 (Private Education and Religious Institutions or

- Establishments) to provide for the establishment of a private school; and
- (b) Lot 2 and Common Property from Special Use zone 1 (Golf Links) to Rural (Irrigated Pastures) zone so as to be consistent with the surrounding rural land use zoning, allowing a greater range of development options.

The amendment can be inspected at Shire of Swan Hill, Shire Offices, 45 Splatt Street, Swan Hill; the Shire of Swan Hill, Branch Office, 72 Herbert Street, Robinvale; the Department of Planning and Development, The Olderfleet Buildings, 477 Collins Street, Melbourne and at the Department of Planning and Development, Loddon-Campaspe/Mallee Regional Office, 426 Hargreaves Street, Bendigo.

Submissions about the amendment must be sent to the Shire of Swan Hill, PO Box 488, Swan Hill 3585, by Friday, 18 March 1994.

JOHN S. HUNT  
Acting Chief Executive Officer

- (iv) inserting an additional site specific clause into the Local Section of the Planning Scheme to define the purpose of the Geelong Transport Interchange and the anticipated uses of the site as an interchange of passenger transport with associated uses required by travellers.

The amendment can be inspected at the City of Greater Geelong, Geelong District, City Hall, Gheringhap Street, Geelong and at the Department of Planning and Development, The Olderfleet Buildings, 477 Collins Street, Melbourne.

Submissions about the amendment must be sent to the Strategic Land Use Planning Unit, City of Greater Geelong, Geelong District, PO Box 104, Geelong by 18 March 1994.

R. J. DAVIS  
Manager of Development  
Geelong District

*Planning and Environment Act 1987*  
GREATER GEELONG PLANNING SCHEME  
Notice of Amendment to a Planning Scheme  
Amendment RL78

The City of Greater Geelong has prepared Amendment RL78 to the Greater Geelong Planning Scheme.

The amendment proposes to change the Regional and Local Sections of the Planning Scheme by—

- (i) changing the Regional Section of the Planning Scheme ordinance to provide for an additional reservation in Clause 70-1.1. This new reservation is referred to as Public Purposes 2B—Local Government (Geelong Transport Interchange);
- (ii) rezoning approximately 6000 square metres of land from Commercial Office to Public Purposes (part existing and part proposed) 2B—Local Government (Geelong Transport Interchange);
- (iii) closing a section of Cunningham Street, Geelong, between Clare Street and Gheringhap Street (including a small section of Clare Street), in order to facilitate the redevelopment of this land for the purpose of the Geelong Transport Interchange;

CITY OF PRESTON  
Notice of Proposed Local Law

Notice is hereby given that the Council of the City of Preston proposes to make Local Law No. 4—1994—Environmental Health (Refuse Collection and Disposal).

The purpose of this Local Law is to—

- (a) provide for the use and control of receptacles for the deposit and collection of refuse and rubbish;
- (b) prescribe the size and shape of materials to be used in the construction of such receptacles; and
- (c) prevent and regulate the deposit of refuse and rubbish upon streets and other lands and places under the control of Council.

A copy of the draft Local Law can be obtained from the Council Offices, 350 High Street, Preston during office hours.

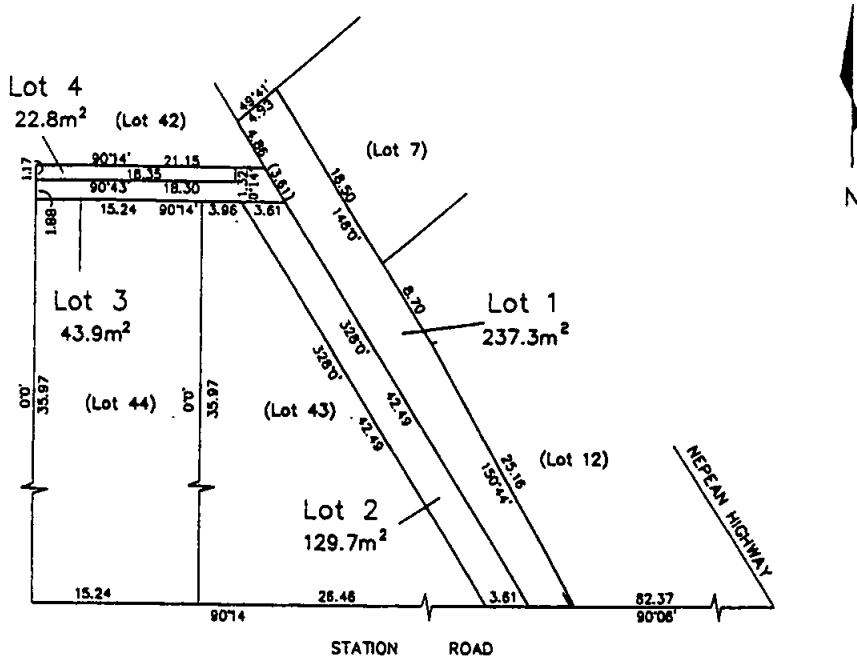
Any person affected by this Local Law may within 14 days after publication of this notice make a submission to Council which will be considered in accordance with section 223 of the *Local Government Act 1989*.

KELVIN SPILLER  
Town Clerk/General Manager

CITY OF MOORABBIN  
Discontinuance of Road

Notice is hereby given that the Council of the City of Moorabbin, after complying with the requirements of section 528 (2) of the *Local Government (Miscellaneous) Act 1958*, has resolved at a special meeting held on 4 October 1993, as follows—

- (a) that the road shown as Lot 4 on the plan below contained in Certificate of Title Volume 2208 Folio 595 shall be discontinued upon publication of this resolution in the *Government Gazette*;
- (b) that notwithstanding such discontinuance, Melbourne Water Corporation shall continue to have and possess the same right, title, power, authority or interest in or in relation to the land shown as Lot 4 on the said plan as it had or possessed prior to such discontinuance with respect to or in connection with any drains or any pipes laid or erected in, on or over such land for the purpose of sewerage;
- (c) that notwithstanding such discontinuance, the City of Moorabbin shall continue to have and possess the same right, title, power, authority or interest in or in relation to the land shown as Lot 4 on the said plan as it had or possessed prior to such discontinuance with respect to or in connection with any drains or pipes laid or erected in, on or over such land for the purpose of drainage;
- (d) that subject to any right, title power, authority or interest the land in the said road shall vest in the municipality and be retained for municipal purposes.



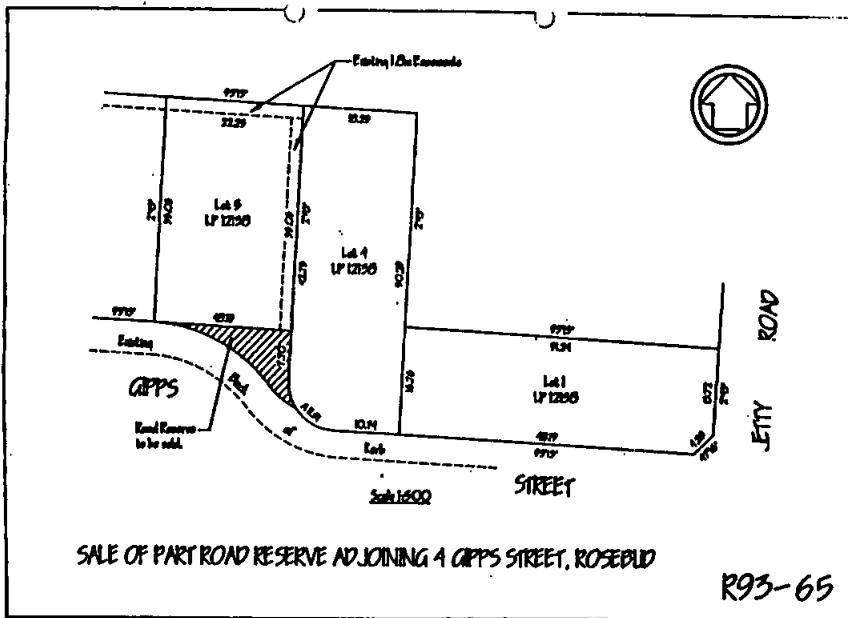
DOUG OWENS  
City Manager

SHIRE OF FLINDERS  
Discontinuance and Sale of Roads—

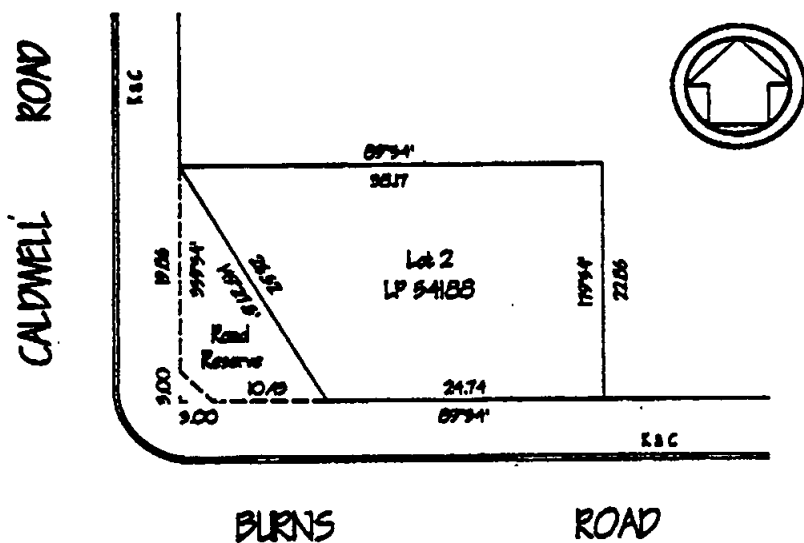
Gipps Street, Rosebud and Caldwell Road, Dromana

Notice is hereby given that the Council of the Shire of Flinders at its Ordinary Meeting on Wednesday, 2 February 1994, carried the following resolutions:

That Council having undertaken the statutory process pursuant to section 528 (2) of the *Local Government Act 1958* and having considered submissions thereon, hereby determines to implement the discontinuance and sale of that portion of Gipps Street, Rosebud as shown on plan R93-65 attached hereto.



That Council having undertaken the statutory process pursuant to section 528 (2) of the *Local Government Act 1958* and having considered submissions thereon, hereby determines to implement the discontinuance and sale of that portion of Caldwell Road, Dromana as shown on plan R93-66 attached hereto.



Scale 1:500

### SALE OF PART ROAD RESERVE ADJOINING 21 CALDWELL ROAD, DROMANA

R93-66

Dated 16 February 1994

LARRY M. JONES  
Chief Executive

*Planning and Environment Act 1987*  
**KEILOR PLANNING SCHEME**  
Notice of Amendment to a Planning Scheme  
Amendment L70

The City of Keilor has prepared Amendment L70 to the Keilor Planning Scheme.

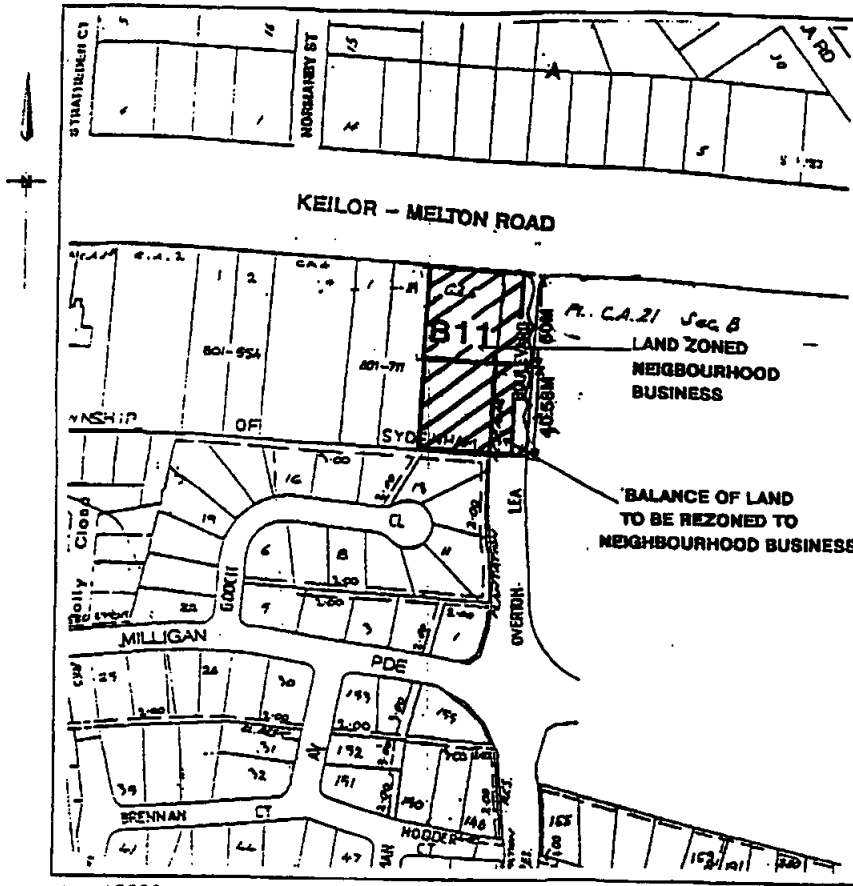
The amendment affects land on the south-west corner of Melton Highway and Overtonlea Boulevard described as Crown Allotment 6 in Certificate of Title Volume 9811 Folio 528 (Nos 525-527 Melton Highway, Sydenham).

It proposes to change the planning scheme by rezoning the balance of the site from Reserved Living to Neighbourhood Business under the Keilor Planning Scheme.

The intention is to develop the land with a small retail centre comprising two tenancies to complement the existing 24 hour petrol station and convenience shop on the site.

The amendment can be inspected at City of Keilor, Municipal Offices, Old Calder Highway, Keilor and at the Department of Planning and Development (Plan Inspection Section), Ground Floor, 477 Collins Street, Melbourne.

Submissions about the amendment must be sent to City of Keilor, Municipal Offices, Old Calder Highway, Keilor 3036 by 21 March 1994.



LEGEND  
 B11 NEIGHBOURHOOD BUSINESS

DARLEY BASE MAP 30:21  
 AMENDMENT L70

### EXHIBITED MAP

I. PALMER  
 City Planner



*Planning and Environment Act 1987*  
DAYLESFORD AND GLENLYON  
PLANNING SCHEME

Notice of Amendment to a Planning Scheme  
Amendment L10, Local Section

The Shire of Daylesford and Glenlyon has prepared Amendment L10 to the Daylesford and Glenlyon Planning Scheme, Local Section, Chapter 1.

The amendment introduces three changes to the Local Section as explained below:

It introduces a new definition of "Market" and provides for this use to be prohibited in all zones except the Commercial and Commercial General zones where Market can establish subject to Council approval.

It modifies the provisions in Clause 49 relating to re-located houses to allow Council to consider applications for such houses which are more than 20 years old and which are located in the township areas. At present Council cannot consider applications for houses older than 20 years.

It also rezones a single residential lot to the Residential Township zone. At present the land is incorrectly included in the Special Use zone (Golf Club).

The amendment can be inspected during office hours at the Shire of Daylesford and Glenlyon, Vincent Street, Daylesford; the Department of Planning and Development, Central Highlands/Wimmera Region Office, corner Mair and Doveton Streets, Ballarat and at the Department of Planning and Development, The Oldfleet Buildings, 477 Collins Street, Melbourne.

Submissions about the amendment must be sent to the Shire Engineer, Shire of Daylesford and Glenlyon, PO Box 21, Daylesford 3460, by Monday, 21 March 1994.

Dated 14 February 1994

IAN STEWART  
Shire Engineer

*Upper Yarra Valley and Dandenong Ranges  
Authority Act 1976*

NOTICE OF PREPARATION OF  
AMENDMENT 57 TO REGIONAL  
STRATEGY PLAN

The Upper Yarra Valley and Dandenong Ranges Authority has prepared an amendment, Amendment 57, relating to policy and action requirements of the Regional Strategy Plan.

This amendment includes changes following from the Authority's submission to Amendment L61 to the Sherbrooke Planning Scheme. These changes were subsequently agreed with by the L61 Panel and Sherbrooke Council, and include clarification of Public Land policies, changes to watercourse setback requirements in Landscape Living Policy Areas, changes to tourist accommodation policies, and allowance of restaurants on public land.

Other changes include referral requirements for "Refuse Disposal" sites and for commercial floorspace and regional landscapes, and clarification of policies for afforestation, for restaurants, for Upwey and Tecoma as Centres of Regional Significance, for commercial uses in Rural and Landscape Living Policy Areas, and for more restrictive controls. These are included to clarify the Strategy Plan and make it more consistent in these areas.

*Planning and Environment Act 1987*  
HEALESVILLE, LILLYDALE,  
SHERBROOKE AND UPPER YARRA  
PLANNING SCHEMES

Notice of Amendment to Regional Section  
Amendment R12

The Upper Yarra Valley and Dandenong Ranges Authority has prepared an amendment, Amendment R12, to the Regional Sections of the Healesville, Lillydale, Sherbrooke and Upper Yarra Planning Schemes.

This amendment consists of five changes—three of which clarify technical matters and correct a typographical error. Another change specifies "Refuse Disposal" sites as a matter of referral to the Authority, and a further change alters the referral requirements for uses and developments within Centres of Regional Significance.

Copies of both amendments may be inspected free of charge at the following offices during normal office hours: Upper Yarra Valley and Dandenong Ranges Authority, Dataplex House, 7-9 John Street, Lilydale; the municipal offices of the Shire of Healesville, 231 Maroondah Highway, Healesville, Shire of Lillydale, Anderson Street, Lilydale, Shire of Sherbrooke, 351 Glenfern Road, Upwey, Shire of Upper Yarra, Main Street, Yarra Junction and at the Department of Planning and Development, The

426 G 7 17 February 1994

Olderfleet Buildings, 477 Collins Street, Melbourne.

Submissions about the amendment may be sent in writing to reach the Director, Upper Yarra Valley and Dandenong Ranges Authority, PO Box 104, Lilydale 3140 by 17 March 1994. Persons or groups making submissions should indicate whether they wish to be heard in support of those submissions.

Enquiries may be made to the Authority's Statutory Planner, Mr David Murray, on 735 3888 during normal office hours.

Dated 11 February 1994

**GEORGE WRIGHT**  
Director

Victoria Government Gazette

#### CITY OF NUNAWADING

Notice is hereby given pursuant to the provisions of the *Local Government Act 1989* that the Council of the City of Nunawading at its meeting on 24 January 1994 made amendments to its Local Law No. 1.

The purposes and objectives of the Local Law remains the same. The amendments proposed are procedural changes which are proposed to assist Councillors and Council officers in practical application of the Local Law and cover such areas as:

Appointment of Chairpersons of Special Committees comprising Councillors only;

Leave of absence for Councillors;

Time for conclusion of meetings;

Speaking times;

Notices of Motion or Recision by Councillors;

Petitions and Joint Letters;

Keeping of Minutes and Confidential Minutes of Meetings;


Use of recording devices and portable telephones during meetings.

A copy of the Local Law is available for inspection or purchase at the Civic Centre, 379 Whitehorse Road, Nunawading during business hours.

The Local Law became operative on 24 January 1994, and publication thereof in the *Government Gazette* on Thursday, 17 February 1994.

**WARWICK J. DILLEY**  
City Manager

CITY OF DONCASTER & TEMPLESTOWE



**Planning and Environment Act 1987**  
**Notice of Amendment to the Doncaster and Templestowe Planning Scheme**  
**Amendment L62**

The city of Doncaster and Templestowe has prepared Amendment L62 to the Doncaster and Templestowe Planning Scheme. The amendment proposes to introduce a site specific control into the Yarra Valley Environs Zone to enable the consideration of an application for a planning permit to subdivide land at Alexander Road, Warrandyte being part of Crown Allotment 16X Certificate of Title Volume 9519 Folio 879. The subdivision is to achieve an average lot size of 1.8 hectares and no more than one lot is to be created above the 60 metre contour level.

Council shall enter into a Section 173 Agreement with the owner of the site to ensure that appropriate information is provided regarding land capability, the method of effluent disposal, proposed building envelopes, proposed vegetation removal, land management programs and other related matters.

A planning permit will be required to remove, destroy or lop any native vegetation and to construct or carry out works consistent with the existing planning provisions.

The amendment can be inspected at:

- Doncaster and Templestowe Municipal Office  
699 Doncaster Road, Doncaster
- The Department of Planning & Development  
Ground Floor, The Olderfleet Buildings,  
477 Collins Street, Melbourne

Submissions about the amendment must be sent to:

City of Doncaster and Templestowe,  
PO Box 1, Doncaster 3108  
Attention: Manager - Strategic Planning

Before: 18th March 1994  
Signed: Roger Collins  
Manager - Strategic Planning

#### CITY OF NORTHCOTE

##### Local Law No. 5

##### Control of Vehicles (Amendment No. 1)

##### Local Law

Notice is hereby given that at a meeting of the Council of the City of Northcote held on Monday, 7 February 1994, the Council resolved to adopt and confirm an amending Local Law titled Control of Vehicles (Amendment No. 1) Local Law pursuant to Part 5 of the *Local Government Act 1989*.

The purpose of the Local Law is to delete Clauses 11.5 and 11.6 of the said Local Law, and substitute new clauses providing for—

- (i) 11.5 payment of proceeds into Council's own fund; and

- (ii) 11.6 the process of dealing with this claim.

The said amending Local Law comes into operation on 8 February 1994.

A copy of the Local Law is available from the City Offices, 189 High Street, Northcote 3070.

DON McLEAN  
Chief Executive Officer

*Public Holidays Act 1993*  
SHIRE OF YEA  
Notice

Notice is hereby given pursuant to section 7 (b) of the *Public Holidays Act 1993* of Councils intention to declare Wednesday, 28 December 1994, as a Public Holiday throughout the municipal district in lieu of Melbourne Cup Day which is granted to Melbourne metropolitan municipalities.

G. R. CECIL  
Chief Executive Officer

*Planning and Environment Act 1987*  
STRATHFIELDSAYE PLANNING SCHEME  
Notice of Amendment to a Planning Scheme  
Amendment L15

The Shire of Strathfieldsaye has prepared Amendment L15 to the Strathfieldsaye Planning Scheme.

The amendment will make various changes to correct anomalies on the existing Chapter 2 Planning Scheme maps. The changes will mean the relevant properties will be appropriately zoned or reserved to reflect their current ownership or use.

The amendment can be inspected at the offices of the Shire of Strathfieldsaye, Condon Street, Bendigo; the Loddon-Campaspe Regional Planning Authority, 261 Hargreaves Street, Bendigo; the Department of Planning and Development, 477 Collins Street, Melbourne and at the Regional Offices, 426 Hargreaves Street, Bendigo.

The owners and occupiers of land within the areas effected by the amendment and any other person may make a submission.

Submissions about the amendment must be sent to the Shire of Strathfieldsaye, PO Box 468, Bendigo by 21 March 1994.

B. W. EDWARDS  
Chief Executive Officer

CITY OF HEIDELBERG

Notice is given that on 7 February 1994, Council made the following Local Laws pursuant to the *Local Government Act 1989*.

The purpose and general purport of the Local Laws is to:

*Local Law 28*

(a) Prohibit, regulate and control the consumption of alcohol in the Olympic Village Shopping Centre.

(b) Protect against behaviour which causes detriment to the amenity and environment of the Olympic Village Shopping Centre area.

*Local Law 29*

To repeal Local Law 22.

(Note: Local Law 22 dealt with access to Council records and became redundant early in 1994 when State Legislation extended freedom of information legislation to local government.)

Copies of these Local Laws are available from the Civic Centre, 275 Upper Heidelberg Road, Ivanhoe.

G. BRENNAN  
Chief Executive Officer

*Planning and Environment Act 1987*  
WERRIBEE PLANNING SCHEME  
Notice of Amendment  
Amendment L71

The City of Werribee has prepared Amendment L71 to the Werribee Planning Scheme.

The amendment relates to the Werribee River Bridge North West link and is a direct result of the comprehensive planning study and community consultation conducted regarding this project during 1992 and 1993. The link road route is, for the most part, contained within a Proposed Secondary Road Reservation that has been shown on planning scheme maps since 1967. However, some relatively minor changes to the Werribee Planning Scheme are now required in order to implement the statutory planning outcomes of the overall planning study.

The amendment proposes to change the Local Section of the Werribee Planning Scheme by:

1. rezoning land to slightly modify the existing Proposed Secondary Road Reservation located generally between the intersections of Bolton and McGrath Roads in the west and Shaws

Road and Templeton Court in the east. The main modification proposed is the relocation of the road reservation slightly to the north of the present alignment. It is proposed to rezone, to Proposed Secondary Road Reservation, land required for the link road that is situated outside the existing Proposed Secondary Road Reservation. Such land includes a small amount of Presidents Park. It is also proposed to rezone, to Reserved Living Zone or Public Open Space Reservation or Proposed Public Open Space Reservation, surplus land within the existing Proposed Secondary Road Reservation.

2. rezoning, to more appropriate zones, two areas of land adjacent to the link road route on the east side of the Werribee River. It is proposed to rezone a small area of land on the north side of the link road route from Landscape Interest A Zone to Reserved Living Zone to reflect the existing zoning of land immediately to the north and east. It is also proposed to rezone a strip of land along the Werribee River corridor to the south of the link road route from Reserved Living Zone to Proposed Public Open Space Reservation as this land is to be transferred to Council for public open space purposes as part of the adjoining residential subdivision.
3. inserting a provision exempting the Werribee River Bridge North West Link project from the State Section controls over the removal, destruction or lopping of native vegetation. The overall planning study found that the Werribee River corridor is the only area of flora significance along the link road route and the bridge over the Werribee River will be sited and designed to avoid significant riparian vegetation.

The amendment can be inspected free of charge during office hours at the City of Werribee, Civic Centre, 45 Princes Highway, Werribee and at the Department of Planning and Development, Olderfleet Building, 477 Collins Street, Melbourne.

Submissions about the amendment must be sent to the City of Werribee, P.O. Box 197, Werribee 3030. The closing date for submissions is Friday, 18 March 1994.

Dated 14 February 1994

ANDY PUSKAS  
Director—Planning, Building  
and Special Projects

*Planning and Environment Act 1987*  
ALBERTON PLANNING SCHEME  
Notice of Amendment to a Planning Scheme  
Amendment L34

The Shire of Alberton has prepared Amendment L34 to the Alberton Planning Scheme Local Section (Chapter 1—Coastal, and Chapter 2—Inland).

The amendment affects the land owned by W. and M. Wilson at CA2B corner Buckleys Island Road and Parrots Lane, Parish of Won Wron; G. Turnbull at CA4 corner Buckleys Island Road and Parrots Lane, Parish of Won Wron; C. Hill at Lot 2 PS312469F being part CA52B Womerah Road, Parish of Devon; P. and S. King at CAs 32C 32H and 40B corner Hyland Highway and Butners Saddle Road, Parish of Carrajung; and land owned by Yarram Golf Club Inc. at Part CA8A South Gippsland Highway, Parish of Woranga.

The amendment proposes to change the planning scheme by "backzoning" the land owned by Yarram Golf Club Inc. and P. and S. King from the presently allowed Rural-residential Zone provisions, and "upzoning" Wilson's, Turnbull's and Hill's land from the present Agricultural Zone to the Rural-residential Zone. The purpose of the amendment is to allow for suitably located agriculturally zoned land to be subdivided into rural-residential allotments (1.5 hectare average size), and to similarly allow for inappropriately located Rural-residential zoned land to be either developed at a lower density than is allowed by the Rural-residential zone provisions of this scheme, or to totally strip them of development rights.

The amendment can be inspected at Shire of Alberton, 161 Commercial Road, Yarram; Department of Planning and Housing, 477 Collins Street, Melbourne; Department of Planning and Housing, 11 Hazelwood Road, Morwell or Latrobe Regional Commission, 43 Grey Street, Traralgon.

Submissions about the amendment must be sent to the Shire of Alberton, P.O. Box 1, Yarram 3971 by 18 March 1994.

Dated 11 February 1994

JOHN PANOZZO  
Planning Officer

*Planning and Environment Act 1987*  
**BARRABOOL PLANNING SCHEME**  
Notice of Amendment to a Planning Scheme  
Amendment R18

The Barrabool Shire has prepared Amendment R18 to the Barrabool Planning Scheme.

The amendment proposes to change the Regional Section of the Planning Scheme by:

1. Rezoning land at No. 2 (Lot 1) LP 86764 Mawson Avenue, Anglesea from Residential A to proposed Public Purposes Reservation<sup>2</sup> (Local Government).

The amendment can be inspected at the Barrabool Shire Municipal Offices, 25 Grossmans Road, Torquay; the Department of Planning and Environment, Planning Division, The Olderfleet Buildings, 477 Collins Street, Melbourne and at the Department of Planning and Development, Planning Division, 5th Floor, State Offices, corner Little Malop and Fenwick Streets, Geelong.

Submissions about the amendment must be sent to the Shire Secretary, Barrabool Shire, P.O. Box 350, Torquay 3228 by 18 March 1994.

M. W. HAIR  
Shire Secretary

**SHIRE OF NARRACAN**  
Proposed Local Laws  
No. 4: Meeting Procedures—Standing Orders  
No. 5: Common Seal

Public notice is hereby given that the Council of the Shire of Narracan proposes to make the following Local Laws:

- 4 Meeting Procedures—Standing Orders
- 5 Common Seal

The objectives of the Local Laws are:

*Local Law 4—Meeting Procedures—Standing Orders*

(a) To revoke Shire of Narracan Local Law 1, Part 1—Preliminary, incorporating:

- 1.1 Provision.

(b) To revoke that part of Shire of Narracan Local Law 1, Part 2—The Council, incorporating:

- 2.2 Election of President.

(c) To revoke Shire of Narracan Local Law 1, Part 3—Council Administration, incorporating:

- 3.1 Meeting Procedures
- 3.2 Regulating Ordinary Meetings of Council
- 3.3 Regulations Applying to Special Meetings only
- 3.4 Regulations Applying only to Meetings of Committees of the Council
- 3.5 Regulations Applying to all Ordinary and Special Council Meetings and all Committee Meetings.

(d) To determine meeting procedures which encourage input into the Council's decision-making process by residents, enable the democratic and orderly conduct of Council and Committee business and which establish a high profile of open government for the betterment of the district.

*Local Law 5—Common Seal*

(a) To revoke that part of Shire of Narracan Local Law 1, Part 2—The Council, incorporating:

- 2.1 The Common Seal.

(b) To determine procedures which regulate the use of the Common Seal, prohibit unauthorised use of the Common Seal or any device resembling the Common Seal and provide for the safe custody of the Common Seal.

The Council's authority to make the Local Laws is contained in the following sections of the *Local Government Act 1989*:

Local Law 4—Part 5 of the Act and Part 4, section 91 of the Act.

Local Law 5—Part 5 of the Act and Part 2, section 5 (3) of the Act.

Local Law 4 and Local Law 5 are proposed to operate from 1 April 1994 and to operate within the whole of the municipal district.

A copy of the proposed Local Laws can be obtained from the Council Offices, Princes Highway, Trafalgar, during the hours of 9.00 a.m. to 5.00 p.m., Monday to Friday (excepting public holidays).

Any person affected by the proposed Local Laws may make a submission relating to the proposed Local Laws under the provisions of section 223 of the *Local Government Act 1989*. Any person who has made a written submission to the Council and requests that he or she be heard in support of the written submission will be entitled to appear in person or by a person acting on his or her behalf, before a meeting of the Council.

shall be retained by the Council until sold by private treaty.

The Council has fixed Monday, 21 March 1994 at 6.00 p.m. in the Council Chambers, Princes Highway, Trafalgar, as the day, time and place at which the Council shall consider written submissions and personal representations relating to the proposed Local Laws.

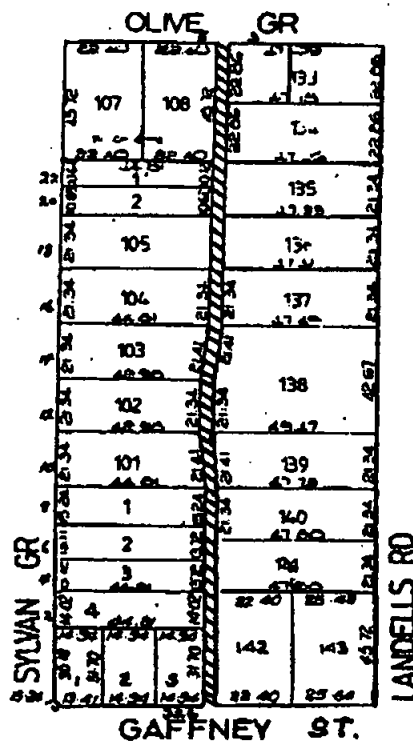
Any enquiries in relation to the proposed Local Laws should be directed to Robert Dobrzynski at the Council Offices.

B. J. WARD  
Chief Executive Officer

**COBURG CITY COUNCIL**  
Road Discontinuance

Pursuant to section 528 (2) of the *Local Government (Miscellaneous) Act 1958*, the Council of the Coburg City Council at its ordinary meeting of Council held on 7 February 1994, formed the opinion that the road (right-of-way) situated between Sylvan Grove and Landells Road and bounded by Olive Grove and Gaffney Street, Pascoe Vale, which is shown by hatching on the plan herewith, is not reasonably required as a road for public use, be discontinued subject to—

- (a) Melbourne Water Corporation and the Mayor, Councillors and Citizens of the Coburg City Council continuing to have and possess the same right, title, power, authority or interest in or in relation to the whole of the land shown by hatching on the said plan as it had or possessed prior to such discontinuance with respect to or in connection with any drains or pipes laid or erected in on or over such land for the purpose of drainage or sewerage;
- (b) the land in the said road subject to any such right, title, power, authority or interest vesting in the municipality, and



JOSEPH R. DIFFEN  
Chief Executive Officer

**CITY OF MELBOURNE**  
Miscellaneous Amendments Local Law 1994  
(No. 4 of 1994)

Notice is given that the Melbourne City Council on 11 February 1994, made a Local Law titled "Miscellaneous Amendments Local Law 1994" (No. 4 of 1994) pursuant to the provisions of the *Local Government Act 1989*.

The objectives of the Local Law are to amend—

- (a) certain Local Laws as a consequence of the Council deciding to change—
  - (i) the titles of members; or
  - (ii) the members—

- of the Council staff who are specified in those Local Laws; and
- (b) the Street Trading Local Law 1991 (No. 7 of 1991).

A copy of the Local Law can be inspected at or purchased from the Corporate Secretariat, 3rd Floor, Town Hall, Swanston Street, Melbourne during office hours (i.e. 8.00 a.m. to 5.00 p.m. daily from Monday to Friday).

E. PROUST  
Chief Executive Officer

- and to recover the cost of doing so as a civil debt recoverable summarily;
6. to regulate the operation and maintenance of all petrol pumps in the Shire of Dundas that are situated on road reserves.

Copies of the Local Law may be inspected at the Shire Office, Market Place, Hamilton between the hours of 8.30 a.m. and 4.30 p.m. Monday to Friday.

D. A. INDIAN  
Shire Secretary

#### SHIRE OF DUNDAS

##### Notice of Making Local Laws

Notice is hereby given that the Council of the Shire of Dundas made Local Law No. 3 and Local Law No. 4 on 3 February 1994.

##### *Local Law No. 3*

The purposes of Local Law No. 3 are—

1. to regulate and control the use of temporary dwellings;
2. to specify minimum siting requirements for Classes 1, 2 and 10 buildings; and
3. to exempt Classes 10a and 10b buildings from the provisions of the Victoria Building Regulations where they are to be constructed on farmland (as defined) and used for farming purposes.

##### *Local Law No. 4*

The purposes of Local Law No. 4 are—

1. to prohibit the wandering and straying of cattle on streets and roads in the Shire of Dundas and to regulate and control the droving of cattle on streets and roads in the Shire of Dundas;
2. to prohibit the droving of cattle on certain specified roads within and adjoining the Township of Byaduk;
3. to control the growing of trees, shrubs, hedges and other vegetation on private properties adjacent to intersections of roads and streets;
4. to restrict the heights of fences on private properties adjacent to intersections of roads and streets;
5. to authorise the Council to reduce the height of any tree, shrub, hedge and other vegetation and any fence where it does not comply with this Local Law, at the expense of the property owner

##### *Planning and Environment Act 1987*

#### SOUTH GIPPSLAND PLANNING SCHEME Notice of Amendment to a Planning Scheme Amendment L27

The Shire of South Gippsland has prepared Amendment L27 to the South Gippsland Planning Scheme.

The amendment comprises two parts. Part 1 affects land owned by the South Gippsland Water Board in Ameys Track Road, Foster known as Lot 2 on Plan of Subdivision No. 147483V.

It is proposed to rezone part of the land from Rural General Farming to Public Use—Water Supply Reserve. It is proposed to construct a 220 megalitre (approximately) water storage dam on the land for the purpose of augmenting the existing water supply to the township of Foster. The amendment includes some land surrounding the above property in a Streamside, Floodplain and Water Catchment Policy Area. This will provide controls over the use and development of land in the catchment area of the proposed dam.

Part 2 affects land known as Lot B on Plan of Subdivision No. 217940F adjoining the Township of Waratah Bay. It rezones approximately 1100 m<sup>2</sup> of the land abutting Waratah Avenue from Rural General Farming to Coastal Residential. This will assist the restructure of two existing lots in the Coastal Residential zone. No additional lots will be created as a result of the amendment.

The amendment can be inspected free of charge during office hours at the following locations: Shire of South Gippsland, 14–18 Pioneer Street, Foster; the Latrobe Regional Commission, 43 Grey Street, Traralgon; the Department of Planning and Development, The Olderfleet Buildings, 477 Collins Street,

432 G 7 17 February 1994

Melbourne and at the Department of Planning and Development, 11 Hazelwood Road, Morwell.

Submissions about the amendment must be sent to the Chief Executive Officer, Shire of South Gippsland, PO Box 104, Foster 3960 by 18 March 1994.

R. B. COOPER  
Manager, Technical Services

**CITY OF KEILOR**

**Amendment to Local Law No. 7—Meeting Procedures and Use of Council Seal**

The Council of the City of Keilor proposes to amend its Local Law No. 7—Meeting Procedures and use of Council Seal.

The purpose of this Local Law is to regulate the procedures for meetings of Council and its Committees, and the use of the Common Seal of Council.

It is proposed that this Local Law be amended by the insertion of a clause which enables Council to resolve to amend or revoke previous resolutions of Council by means of an ordinary item of business included on a Council Agenda, and circulated to Council in accordance with Clause 8.1 of this Local Law.

A copy of Local Law No. 7 with the amendment included may be obtained from the Council Offices, Old Calder Highway, Keilor during office hours.

Any person affected by this Local Law may, within fourteen (14) days after publication of this notice make a written submission to Council which will be considered by Council in accordance with section 223 of the *Local Government Act* 1989. Any person who makes a written submission and requests to address a Committee of Council in support of it will be invited to do so.

J. R. CASTLE  
Director, Finance and Administration

**CITY OF KEILOR**

**Amendment to Local Law No. 5  
Street Traders and Collectors**

The Council of the City of Keilor proposes to amend its Local Law No. 5—Street Traders and Collectors.

The purpose of this Local Law is to regulate—

*Victoria Government Gazette*

- (a) the use of streets, roads and public places by persons dealing in goods; and
- (b) the practice of soliciting and collecting gifts of money or subscriptions;

within the municipal district of the City of Keilor.

It is proposed that four clauses be added to the Local Law. These clauses relate to—

- impounding the goods or equipment of people who contravene the Local Law; serving notices on people who have had their goods or equipment impounded, indicating how the goods or equipment may be reclaimed;
- payment of a fee to Council for the surrender of impounded goods or equipment;
- the power of Council to sell, destroy or give away any impounded goods which are not surrendered within seven (7) days to the person from whom they were confiscated.

A copy of Local Law No. 5 with the amendment included may be obtained from the Council Offices, Old Calder Highway, Keilor during office hours.

Any person affected by this Local Law may, within fourteen (14) days after publication of this notice make a written submission to Council which will be considered by Council in accordance with section 223 of the *Local Government Act* 1989. Any person who makes a written submission and requests to address a Committee of Council in support of it will be invited to do so.

J. R. CASTLE  
Director, Finance and Administration

**CITY OF KEILOR**

**Amendment to Local Law No. 8  
Environmental Health (Animals and Birds)**

Notice is hereby given that the Council of the City of Keilor has made an amendment to its Local Law No. 8—Environmental Health (Animals and Birds).

The purpose of this Local Law is to regulate the keeping of dogs, cats, other animals, domestic birds, other birds, bees, rodents and reptiles.

The amendment made by Council at its meeting of 1 February 1994, is the deletion of



Clause 52 which restates a requirement already contained in the Victoria Building Regulations.

A copy of the Local Law can be inspected at the Municipal Offices, Old Calder Highway, Keilor.

J. R. CASTLE  
Director, Finance and Administration

numbered 1 to 5, copies of which may be inspected at the offices of the Shepparton Regional Water Authority situated at 104-110 Fryers Street, Shepparton.

REG BUGEJA  
Acting Director, Water Industry Management  
as delegate of the  
Minister for Natural Resources

Department of Finance  
SALE OF CROWN LAND BY PUBLIC  
AUCTION

Reference No. GL13642

On Thursday, 10 March 1994, at 3.00 p.m. on site.

**Location of Land:** Corner Davey and Young Streets, Frankston.

**Crown Description:** Allotments 8A and 10A, Parish of Frankston.

**Terms of Sale:** 10% deposit, balance 60 days.

**Area:** 4275 square metres.

**Office Co-ordinating Sale:** Helen Mevius, Property Consultant, Asset Management Division, Ministry of Finance, 35 Spring Street, Melbourne.

**Selling Agent:** Jones Lang Wootton, Bourke Place, 600 Bourke Street, Melbourne.

IAN SMITH  
Minister for Finance

WATER ACT 1989

I, Reg Bugeja, Acting Director Water Industry Management, as delegate of the Minister for Natural Resources make the following Order:

EXTENSION OF THE SHEPPARTON  
WATER DISTRICT ORDER 1993

1. This Order is called the Extension of the Shepparton Water District Order 1993.
2. This Order is made under section 96 (11) (b) of the *Water Act* 1989.
3. This Order takes effect from the date on which it is published in the *Government Gazette*.
4. The proposal for the extension of the Shepparton Water District submitted to me by the Shepparton Regional Water Authority on 17 December 1993 is approved.
5. The Shepparton Water District of the Shepparton Regional Water Authority is extended to include the area bordered in red on the accompanying "Greater Shepparton Maps",

Transport Act 1983  
ROADS CORPORATION

Commercial Passenger Vehicle Application  
Amendment to Previous Notice

This notice replaces a previous notice which appeared in the *Victoria Government Gazette* No. 5, dated 3 February 1994 in the name of Anderson's Bus Lines Pty Ltd, Cobram. Closing date for objections and the consideration date specified in that notice shall remain the same.

Anderson's Bus Lines Pty Ltd, Cobram. Application to license one commercial passenger vehicle in respect of a 1982 Hino bus with seating capacity for 49 passengers to operate a service for the carriage of school children attending Goulburn Valley Grammar School, Shepparton, Notre Dame College, Shepparton and Shepparton High School to the exclusion of all other passengers, excepting duly authorised teachers as follows:

- (i) a route service commencing in Tocumwal and proceeding via Barooga, Cobram, Strathmerton, Numurkah and the schools; and
- (ii) on excursions.

**Fares:** By agreement with the hirer.

**Timetable:** As and when required.

**Note:** School charter rights are sought in this application.

Dated 17 February 1994

BRUCE COCHRANE  
Regional Manager  
North East Region

Department of Finance  
SALE OF CROWN PROPERTY BY PUBLIC  
AUCTION  
Reference No. GL17253

On Saturday, 5 March 1994 at 11.00 a.m. on site.

**Address of Property:** Railway Lot 36, Ethel Street, Thornbury.

**Crown Description:** CA 136<sup>A</sup>, Parish of Jika Jika, County of Bourke.

**Terms of Sale:** Deposit 10%, balance 60 days.

**Area:** 2066 m<sup>2</sup>.

**Officer Co-ordinating Sale:** Kevin Brace, Property Consultant, Asset Management Division, Department of Finance, 4/35 Spring Street, Melbourne.

**Selling Agent:** Gray & Johnson, 770 High Street, Thornbury 3071.

IAN SMITH  
Minister for Finance

---

Department of Finance  
SALE OF CROWN LAND BY PUBLIC  
AUCTION

Reference No. GL15598

On Saturday, 26 March 1994 at 11.00 a.m. on site.

**Address of Property:** Grant/Howard/Edward/Miles Streets, Sebastopol.

**Crown Description:** Crown Allotment 6, Section 41, Parish of Ballarat.

**Area:** 4-885 hectares.

**Terms of Sale:** Deposit 10%, balance 60 days.

**Officer Co-ordinating Sale:** Maurizio Calleri, Property Consultant, Asset Management Division, Department of Finance.

**Selling Agent:** Richards Real Estate Agents, 606 Sturt Street, Ballarat.

IAN SMITH  
Minister for Finance

---

OCCUPATIONAL HEALTH AND SAFETY  
(Certification of Plant Users and Operators)  
Regulations 1994

In accordance with section 12 of the *Subordinate Legislation Act 1962*, notice is given of the proposal to make the above Regulations. A Regulatory Impact Statement on the proposed Regulations has been prepared as required by the *Subordinate Legislation Act 1962* and written comments on the Statement are now invited. The draft Regulations are also being issued for public review and comment in accordance with section 8 (2) of the *Occupational Health and Safety Act 1985*.

The proposed Regulations will replace the existing certification requirements under the *Boilers and Pressure Vessels Act 1970*, *Lifts and*

*Cranes Act 1967* and *Scaffolding Act 1971* and regulations made under those Acts.

The objective of the Regulations is to minimise the incidence and severity of accidents involving cranes, fork-lift trucks, hoists and other mechanical loadshifting equipment, pressure equipment and scaffolding by establishing minimum standards of competency for people working with that equipment and implementing a certification system to ensure that those standards are observed. The certificate classes and competency standards set down in the proposed Regulations for scaffolding, dogging and rigging work and the operation of certain cranes, hoists and pressure equipment, are those contained in the *National Occupational Health and Safety Certification Standard for Users and Operators of Industrial Equipment*. The competency standards specified for certificates of competency for fork-lift truck operation are those contained in the National Occupational Health and Safety Commission's National Guidelines for Occupational Health and Safety Competency Standards for the Operation of Loadshifting Equipment.

The Regulatory Impact Statement analysis indicates an expected reduction in the current level of workplace accidents and injuries related to plant operators requiring certification under the proposed Regulations. At the same time, there will be further benefits through reductions in costs associated with assessment of competencies. Other benefits include national uniformity and improved labour mobility. The Regulatory Impact Statement concludes that there is a clear benefit to the Victorian community from the adoption of the proposed Regulations.

Copies of the draft Regulations and Regulatory Impact Statement may be obtained by writing to: Mr Garry Radley, Manager, Standards Development and Coordination Unit, Occupational Health and Safety Authority, PO Box 414, Melbourne 3005, or by telephoning Mrs Lee Gladwell on 628 8524.

Written submissions on the documents should be sent to the above address no later than 28 days from the date of publication of this advertisement.

Any enquiries regarding the content of the Regulatory Impact Statement or the draft Regulations should be directed, respectively, to Mr Garry Radley (telephone number: 628 8520)

Victoria Government Gazette

or Mr David Wong, Manager, Plant Safety  
Branch (telephone number: 628 8322).

ROGER PESCOFF  
Minister for Industry Services

*Friendly Societies Act 1986*

NOTICE OF APPROVAL OF INVESTMENT

The Victorian Financial Institutions Commission ("the Commission") hereby approves, pursuant to section 66 (1) (i) of the *Friendly Societies Act 1986*, Australian Unity Friendly Society ("the Society") investing in the Potter Warburg Money Market Fund ("the Fund"), subject to the Society notifying the Commission of any changes to the Deed of Trust governing the Fund and, on a six-monthly basis, providing the Commission with information concerning the asset allocation of the Fund.

Dated 10 February 1994

DAVID LAFRANCHI  
Delegate of the Victorian  
Financial Institutions Commission

*Land Acquisition and Compensation Act 1986*  
*Transport Act 1983*

WESTERN RING ROAD: CITY OF KEILOR  
Notice of Acquisition

Compulsory Acquisition of Interest in Land

The Roads Corporation declares that by this Notice it acquires the following interest in the land described hereunder:

*Owner's Name:* Nicholas Barry Wood.

*Description of Interest in Land:* Being Part Lot 125 and Part Lot 126 on Plan of Subdivision No. 13021, Parish of Doutta Galla, County of Bourke.

*Area:* 1114.96 square metres.

*Title Details:* Part of the land contained in Certificate of Title Volume 9358 Folio 990.

*Survey Plan No:* 18465 (parcel 83).

The survey plan referred to in this notice may be viewed at the Roads Corporation's North-West Metropolitan Regional Office at 1100 Pascoe Vale Road, Broadmeadows.

Published with the authority of the Roads Corporation and the Minister for Public Transport.

TIM HOLDEN  
Manager, Property Services  
Roads Corporation

G 7 17 February 1994 435

*Co-operation Act 1981*

ACCESS SKILLS CO-OPERATIVE LTD  
GOULBURN RIVER PRODUCERS  
CO-OPERATIVE SOCIETY LIMITED  
MOORABBIN COMMUNITY CAMPING  
CO-OPERATIVE LIMITED  
POST-TEL INSTITUTE SETTLEMENT  
CO-OPERATIVE LIMITED  
WARRAGUL STATE SCHOOL  
CO-OPERATIVE LIMITED

Notice of Dissolution of Societies

Notice is hereby given that I have this day registered the dissolution of the abovenamed societies and cancelled their registration under the abovenamed Act.

Dated at Melbourne 2 February 1994

K. N. FLOWERS  
Acting Deputy Registrar of Co-operatives

EXEMPTION

Application No. 12 of 1993

On 2 February 1994 the Equal Opportunity Board considered an application pursuant to section 40 (1) of the *Equal Opportunity Act 1984* ("the Act") by Chain Youth Housing Group Inc. to facilitate the appointment of the female workers required to support tenants in eight properties in the Brunswick/Coburg area.

Upon reading the material in support of the application the Board is satisfied it is appropriate to grant an exemption from sections 21 and 59 of the Act.

In granting the exemption the Board noted—  
Chain Youth Housing was originally a project of the Hope Street Refuge which provides emergency accommodation for homeless young people and receives funding through the Commonwealth/State Supported Accommodation Assistance Programme.

Many young women who require accommodation are victims of violence perpetrated by males. These women and children especially rape and incest victims have great difficulty relating to males.

The Board hereby grants an exemption from the operation of sections 28 and 59 of the *Equal Opportunity Act 1984*, this exemption to remain in force until 2 February 1997.

MARGARET RIZKALLA, President  
CON GEORGE, Member  
SARA CHARLESWORTH, Member

**EXEMPTION**

Application No. 4 of 1990

On 2 February 1994 the Equal Opportunity Board considered an application pursuant to section 40 (1) of the *Equal Opportunity Act 1984* ("the Act") by Ms Alison Fraser, for Georgina Collective Incorporated.

Upon reading the material in support of the application the Board is satisfied it is appropriate to grant an exemption from sections 21 and 59 of the Act.

In granting the exemption the Board noted—

The Georgina Women's Refuge provides short term accommodation for women and their children who are in crisis caused by domestic violence and require a safe supportive environment where their emotional needs are met and understood. The 24 hour component requires a staff member to sleep overnight.

The Board hereby grants an exemption from the operation of sections 21 (1) and 59 of the *Equal Opportunity Act 1984*, this exemption to remain in force until 2 February 1997.

MARGARET RIZKALLA, President  
CON GEORGE, Member  
SARA CHARLESWORTH, Member

**EXEMPTION**

Application No. 15 of 1993

On 30 December 1993 the Equal Opportunity Board considered an application pursuant to section 40 (1) of the *Equal Opportunity Act 1984* ("the Act") by Ms A. Mitchell for and on behalf of the support group Positive Women. Positive Women is a closed group run for women infected by HIV/AIDS and the purpose of this application for exemption is to appoint a woman who is HIV positive to a full time position within the group.

Upon reading the material in support of the application the Board is satisfied it is appropriate to grant an exemption from sections 21 and 59 of the Act.

In granting the exemption the Board noted—

Positive women is a support group which provides information, referrals, friendship and non-judgmental support for women infected by HIV/AIDS who otherwise, because of the relatively small number of women infected in Victoria, would be very isolated.

Up until the present time the work of the group and the maintenance of its small office at Fairfield Hospital has been carried out by volunteer members of the group. Recognition of the value of the group and their unique capacity to serve an otherwise neglected segment of the population has come in the form of funding by the Department of Health and Community Services under the HIV/AIDS matched funding program to employ a paid worker.

The major function of the worker will be to take care the peer support currently done by volunteers. The nature of this support and its value to members is that it is peer support by someone who understands the difficulties experienced at different points of adjustments to the disease. Many of the members of the group are from male-dominated Aids services which have not been able to meet their needs.

The Board hereby grants an exemption to Positive Women from the operation of sections 21 and 59 of the *Equal Opportunity Act 1984*, this exemption to remain in force until 30 December 1996.

MARGARET RIZKALLA, President  
CON GEORGE, Member  
SARA CHARLESWORTH, Member

**EXEMPTION**

Application No. 1 of 1994

On 2 February 1994 the Equal Opportunity Board considered an application pursuant to section 40 (1) of the *Equal Opportunity Act 1984* ("the Act") for the purposes of employing either male or female attendant care workers as required.

Upon reading the material in support of the application the Board is satisfied it is appropriate to grant an exemption from sections 21 and 59 of the Act.

In granting the exemption the Board noted—

Multicare's principal business is the provision of attendant care services to people with disabilities and the frail aged. Attendant care services often involve providing personal care of a very intimate nature to a vulnerable client group on a one to one basis.

The Board hereby grants an exemption from the operation of sections 28 and 59 of the *Equal Opportunity Act 1984*, this exemption to remain in force until 2 February 1997.

MARGARET RIZKALLA, President  
CON GEORGE, Member  
SARA CHARLESWORTH, Member

Creditors, next of kin and others having claims against the estate of any of the under-mentioned deceased persons are required to send particulars of their claims to the State Trust Corporation of Victoria, 168 Exhibition Street, Melbourne, Victoria 3000, the personal representative, on or before 18 April 1994 after which date the State Trust Corporation may convey or distribute the assets having regard only to the claims of which the State Trust Corporation then has notice:

Baner, Alan Theodore, late of Waterdale Special Accommodation Home, 119 Waterdale Road, Ivanhoe, pensioner, died 18 November 1993.

Blackburn, George Murray Cameron, late of Hawthorn Private Nursing Home, 60 Auburn Road, Hawthorn, retired, died 24 August 1993.

Burt, Richard George, 159 Tucker Road, Bentleigh, retired, died 3 November 1993.

Cahill, Amy Matilda, late of Flat 3, 68 Chapman Street, Glenroy, pensioner, died 6 December 1993.

Cahill, Walter Aloysius, formerly of 44 Newman Street, Thornbury, late of Gracedale Private Nursing Home, 205 Warrandyte Road, Ringwood, retired, died 13 October 1993.

Casley, Douglas John, late of 59 Longfield Street, Stawell, director, died 29 November 1993.

Clay, Ethel Caroline, formerly of Flat 16, 74 Gallander Road, Noble Park, Carrum Private Nursing Home, 440 Station Street, Carrum, widow, died 18 November 1993.

Conway, Margaret Amelia, late of 73 Rowe Street, North Fitzroy, pensioner, died 4 September 1993.

Craig, Alma Joyce, late of Phoenix Special Accommodation House, Scandinavian Crescent, Talbot, pensioner, died 20 October 1993.

Freeman, Rosalie Winifred, late of Dalkeith Private Nursing Home, Francis Street, Traralgon, widow, died 7 November 1993.

Giles, Pauline Leslie, formerly of 115 Watsonia Road, Watsonia, Hurlingham Nursing

Home, 68 Union Street, East Brighton, pensioner, died 20 October 1993.

Goodings, Ethel Winifred, late of 300 Springvale Road, Donvale, widow, died 17 December 1993.

Jarosz, Zdzislaw Bogdan, late of Unit 3, 190 Drummond Street, Carlton, gentleman, died 1 July 1993.

Jones, Hughie Thomas, late of Wyuna Special Accommodation House, 131 Main Road, Hepburn Springs, pensioner, died 4 November 1993.

Haines, Elsie Doris, late of 102 Ascot Street, Ballarat, pensioner, died 16 July 1993.

Hocking, John Henry, late of Flat 1, 63 Hamner Street, Williamstown, pensioner, died 8 December 1993.

Humphries, Robert Leslie, late of 103 Walter Street, Ascot Vale, invalid pensioner, died 22 December 1993.

Kent, Thelma Alice, late of 136 Cumberland View Retirement Village, Wheelers Hill, retired, died 27 November 1993.

Kennell, Yvonne Ellen Ruth, late of 4 Colin Street, North Caulfield, widow, died 8 June 1993.

Kerr, Edward Charles, late of Begonia Private Nursing Home, 215 Richards Street, Ballarat East, pensioner, died 6 September 1993.

Kilfoyle, Agnes Gertrude, late of Nazareth House, 16 Cornell Street, Camberwell, home duties, died 23 October 1993.

Lapierre, Marie Claudette, in the will called Claudette Lapierre, late of 168 Dalton Road, Thomastown, married woman, died 2 September 1992.

Lucas, Michael Terence, late of Woden Valley Hospital, Canberra, retired, died 15 October 1993.

Mann, Charles McGowan, formerly of 24 Stanlake Street, Footscray, late of Unit 6, 624 Barkly Street, West Footscray, retired butcher, died 3 November 1993.

McAlister, John William, late of 44 Golflinks Avenue, Oakleigh, clerk, died 23 November 1993.

McKenna, Brenda Joan, late of 1 Clovelly Court, North Balwyn, widow, died 8 December 1993.

Miller, Eric Joseph, formerly of 205 Osborne Street, Williamstown, late of Westside Lodge, St Albans, retired gentleman, died 17 June 1993.

Mosey, Madge Halls, late of Manchester Lodge Private Nursing Home, 41 Manchester Drive, Sydenham, pensioner, died 22 October 1993.

Northwood, Dorothy Ethel, late of 15 Hunter Street, Carnegie, home duties, died 4 July 1993.

O'Connor, Doris Mary, late of Tentleigh Lodge, 155 Gladstone Road, Dandenong, pensioner, died 1 October 1993.

Page, Paul Ian, late of 565 Upper Heidelberg Road, Heidelberg Heights, sales representative, died 15 August 1993.

Plunkett, Sydney Michael John Duncan, late of 9 Brown Street, Long Gully, pensioner, died 13 November 1993.

Riddell, Charles Royce, late of 8/113 Dandenong Road, East Malvern, retired administrative officer, died 12 December 1993.

Steinberger, Egon, late of The Valley Private Nursing Home, 195-205 McLenan Street, Mooroopna, pensioner, died 8 November 1993.

Wilson, Ormond John, late of Unit 120, 1 Overton Road, Frankston, retired, died 7 August 1993.

White, Elvie Veronica, formerly of 13 Rodings Street, Glenroy, late of Glenroy Private Nursing Home, 34 Finchley Avenue, Glenroy, pensioner, died 18 November 1993.

Wickham, James William, late of Unit 4, 7 Samada Street, Frankston, retired, died 29 October 1993.

Wyatt, Graham Thomas, late of 21 Scarlet Avenue, Seaford, pensioner, died 17 July 1993.  
Dated at Melbourne 7 February 1994

B. F. CARMODY  
Managing Director  
State Trust Corporation of Victoria

*Public Holidays Act 1993*  
APPOINTMENT OF ADDITIONAL PUBLIC  
HALF-HOLIDAY

I, Roger Pescott, Minister for Industry Services, under section 7 of the *Public Holidays Act 1993*, give notice that I appoint a public half-holiday in the Mornington North, Mornington South and Mount Martha Ridings of the municipal district of the Shire of Mornington on Wednesday, 23 February 1994.  
Dated 11 February 1994

ROGER PESCOTT  
Minister for Industry Services

Department of Finance  
SALE OF CROWN PROPERTY BY  
PUBLIC TENDER

Reference No. GL/15364/B

**Address of Property:** Bungay Street, Watsonia.

**Crown Description:** Crown Allotment 16<sup>R</sup>, No Section, Parish of Keelbundora, County of Bourke.

**Area:** 2.485 ha.

**Terms of Sale:** 10% deposit (1% of offered purchase price to be lodged with tender, 9% payable upon acceptance of tender), balance 60 days.

**Tenders Close:** 25 March 1994, and must be lodged in the Tender Box, Asset Management, Department of Finance, 4th Floor, 35 Spring Street, Melbourne by 2 p.m.

**Officer Co-ordinating Sale:** Mr Paul Ramage, Property Consultant, Asset Management, Department of Finance, 4th Floor, 35 Spring Street, Melbourne.

**Selling Agent:** Colliers Jardine (Victoria) Pty Limited, 459 Collins Street, Melbourne.

IAN SMITH  
Minister for Finance

*County Court Act 1958*  
ADDITIONAL COUNTY COURT SITTINGS  
1994

Notice is given that additional sittings of the County Court of Victoria will be held at Morwell to commence on Monday, 28 February 1994.

G. R. D. WALDRON  
Chief Judge of the County Court of Victoria

*Transport Act 1983*  
ROADS CORPORATION

Commercial Passenger Vehicle Applications  
Notice is hereby given that the following application will be considered by the Roads Corporation after 23 March 1994.

Notice of any objection to the granting of an application should be forwarded to reach the Manager, Registration and Licensing, Ballarat District Office of the Roads Corporation, PO Box 82, Wendouree 3355 not later than 17 March 1994.

It will not be necessary for interested parties to appear on the date specified unless advised in writing by the Corporation.

A. J. Trevaskis, Haddon. Application to license one commercial passenger vehicle in respect of 1978 or later model Hino, Denning or Volvo coach with seating capacity for up to 45 passengers to operate as a service for the carriage of passengers on various tours to places of interest throughout the State of Victoria.

*Fares:* By agreement with the hirer.

*Timetable:* As and when required.

*Note:* Passengers to be picked up within a 110 km radius of the Ballarat Post Office.

Dated 17 February 1994

JOHN WILSON  
Regional Manager  
Western Region

Department of Finance  
SALE OF CROWN PROPERTY BY PUBLIC  
TENDER

Reference No. GL/13566

**Tenders Close:** 9 March 1994 and must be lodged in the Tender Box, Asset Management, Department of Finance, 4th Floor, 35 Spring Street, Melbourne by 2 p.m.

**Address of Property:** 25 Miller Street, Tongala.

**Crown Description:** Crown Allotment 15, Section H, Township and Parish of Tongala, County of Rodney.

**Terms of Sale:** 10% deposit (1% of offered purchase price to be lodged with tender, 9% payable upon acceptance of tender) balance 60 days.

**Area:** 838m<sup>2</sup>.

**Officer Co-ordinating Sale:** Miss Janice Rogan, Property Consultant, Asset Management, Department of Finance, 4th Floor, 35 Spring Street, Melbourne.

**Selling Agent:** G. Ruler & Co. Pty Ltd, First National, 198 Allan Street, Kyabram.

IAN SMITH  
Minister for Finance

Transport Act 1983  
ROADS CORPORATION  
Commercial Passenger Vehicle and Tow Truck  
Applications

Notice is hereby given that the following applications will be considered by the Roads Corporation after 23 March 1994.

Notice of any objection to the granting of an application should be forwarded to reach the Section Leader, Vehicle Licensing or any District Office of the Roads Corporation not later than 17 March 1994.

It will not be necessary for interested parties to appear on the date specified, unless advised in writing by the Corporation.

Cambro Nominees Pty Ltd, Clayton North. Application for variation of the conditions of tow truck licence number 740 which authorises the licensed vehicle to be managed, controlled and operated from a depot situated at 14 Sarton Road, Clayton to change the depot address to 504 Neerim Road, Murrumbena.

I. Drakopoulos, Mt Waverley. Application to license one commercial passenger vehicle to be purchased in respect of a 1993 Ford Fairlane sedan with seating capacity for 5 passengers to operate as a metropolitan hire car from 6 Darbyshire Road, Mt Waverley.

M. A. Khoury, Hughesdale. Application for variation of the conditions of licence TO 293 which authorises the licensed vehicle to operate various tours and pick up/set down passengers within a 5 km radius of the Melbourne GPO to change the pick up/set down radius to within a 55 km radius of the Melbourne GPO.

Lylebell Pty Ltd, South Kensington. Application to license four commercial passenger vehicles to be purchased in respect of 1994 Ford Fairlane sedans each with seating capacity for 4 passengers to operate as metropolitan hire cars from Shop 7/7 Dynon Road, South Kensington.

V. Manatakis, Templestowe. Application to license one commercial passenger vehicle in respect of a 1958 Plymouth convertible with seating capacity for 5 passengers to operate as a metropolitan hire car from 86 Atkinson Street, Templestowe.

T. J. and J. L. Martin, Stawell. Application to license one class 2 tow truck to be purchased to operate from a depot situated at 17-19 Playford Street, Stawell for the purpose of lifting and carrying or towing damaged or disabled motor cars within a 50 km radius of the applicant's depot including the ability to attend the scene of a motor car accident outside the "Controlled Area".

Melbourne Combined Limousine Services Pty Ltd, South Kensington. Application to license four commercial passenger vehicles to

440 G 7 17 February 1994

be purchased in respect of 1994 Ford Fairlane sedans each with seating capacity for 4 passengers to operate as metropolitan hire cars from Shop 7/7 Dynon Road, South Kensington.

The Car Hospital Pty Ltd, Dandenong. Application for variation of the conditions of tow truck licence numbers 440 and 441 which authorise the licensed vehicles to be managed, controlled and operated from a depot situated at 370 Maroondah Highway, Healesville to change the depot address to 26 Hunter Road, Healesville.

*Note:* These licences are currently under consideration for transfer to R. Chippindall, 26 Hunter Road, Healesville.

Unicorn Taxi Service Pty Ltd, South Kensington. Application to license four commercial passenger vehicles to be purchased in respect of 1994 Ford Fairlane sedans each with seating capacity for 4 passengers to operate as metropolitan hire cars from Shop 7/7 Dynon Road, South Kensington.

Dated 17 February 1994

JEFF DALMAN  
Section Leader—Vehicle Licensing

Victoria Government Gazette

APPLICATION FOR MINING LICENCE  
WITHDRAWN

No. 4706; R. W. Hutton and R. M. Small; 77.63 ha, Bairnsdale and Omeo.

MINER'S RIGHT CLAIM SURRENDERED

No. 2777; D. V. Mcleod; 2.02 ha, Castlemaine.

MINING LEASE SURRENDERED

No. 787; Ando Minerals NL; 11.09 ha, Dunolly.

EXTRACTIVE INDUSTRIES LICENCE  
GRANTED

No. 1526; Extons P/L; 27.91 ha, Goorambat.

EXTRACTIVE INDUSTRIES LICENCE  
VARIED

No. 469; Apex Quarries Ltd; 105.7 ha, Kalkallo.

No. 506; M. W. and C. R. Hammond; 13.01 ha, Murchison North.

No. 521; E. B. Mawsons & Sons P/L; 16.19 ha, Waggarrandall.

No. 562; Barro Group P/L; 70.86 ha, Merrimu.

S. J. PLOWMAN  
Minister for Energy and Minerals

DEPARTMENT OF ENERGY AND  
MINERALS

All titles are located on the 1:100 000 mapsheet listed with each title.

APPLICATION FOR EXPLORATION  
LICENCE GRANTED

No. 3495; Cracow Resources Ltd; 301 grats, Bendigo.

No. 3501; Paul Macura; 45 grats, Wedderburn.

No. 3560; Stawell Gold Mines P/L; 314 grats, Willaura.

EXPLORATION LICENCE RENEWED

No. 3012; CRA Exploration P/L; 49 grats, Bairnsdale and Orbst.

APPLICATION FOR EXPLORATION  
LICENCE WITHDRAWN

No. 3451; Livre Holdings P/L; 337 grats, Matlock and Mansfield.

EXPLORATION LICENCE EXPIRED

No. 3213; Triad Minerals NL; 21 grats, Albury.

The above mentioned area will be available again for Exploration Licence on 10 May 1994.

STATE TENDER BOARD, VICTORIA

Production and Post Production Facility  
Contract for Audio Visual Services

Tenders will be received until 8.30 a.m. on Friday, 25 February 1994 from persons willing to supply the above services in such quantities as may be ordered by the Victorian Government for the period 1 April 1994 to 31 March 1995.

Tender documents may be obtained from the State Tender Board, Victoria, 1st Floor, 555 Collins Street, Melbourne, Telephone (03) 616 8666.

Tenders must be deposited in the Tender Box at the Tender Board Office, 1st Floor, 555 Collins Street, Melbourne, or if sent by post, postage must be prepaid and the tenders addressed to the Chairman of the State Tenders Board, Victoria, 1st Floor, 555 Collins Street, Melbourne 3000, which office they must reach not later than by first post on the date of closing of tenders. Under no circumstances will tender details be accepted by telephone.

N. L. JORDAN  
Secretary to the Tender Board



**STATE TENDER BOARD  
CONTRACTS ACCEPTED  
Amendments**

Schedule Number	Item Number	New Rate	Effective Date
\$			
<i>Photographic Supplies</i>			
1/55	215.0	6.95	1.3.94
	216.0	14.20	
<i>Light Commercial Motor Vehicles—Ford Motor Company of Australia Ltd</i>			
1/59	1.1	14 380.00	15.2.94
	1.2	15 332.00	
	1.3	15 656.00	
Option (Item Nos 1.1 to 1.3)—			
Airconditioning		853.00	
	3.1	15 266.00	
	7.1	16 300.00	
	8.1	20 924.00	
	10.1	17 412.00	
	11.1	21 848.00	
Option (Item Nos 7.1, 8.1 and 11.1)—			
Airconditioning		1 128.00	
	19.1	16 411.00	
	19.2	17 376.00	
Option (Item Nos 19.1 and 19.2)—			
Airconditioning		853.00	
	26.1	15 898.00	
	26.2	17 351.00	
	27.1	17 320.00	
	28.1	16 578.00	
	29.1	17 850.00	
Options (Item Nos 26.1 to 29.1)—			
Airconditioning		1 113.00	
Additional Windows		420.00	

N. L. JORDAN  
Secretary to the Tender Board

*Planning and Environment Act 1987*  
**BRUNSWICK PLANNING SCHEME**  
Notice of Approval of Amendment  
Amendment L36

The Minister for Planning has approved Amendment L36 to the Brunswick Planning Scheme.

The amendment comes into operation on the date this notice is published in the *Government Gazette*.

The amendment rezones the land at 337-339 Brunswick Road, Brunswick from Light Industrial zone to a Residential C zone and introduces a new site specific clause addressing

the development and environmental conditions of the land.

A copy of the amendment can be inspected free of charge during the office hours at the offices of the City of Brunswick, 233 Sydney Road, Brunswick and at the Department of Planning and Development, 477 Collins Street, Melbourne.

GEOFF CODE  
Manager

Planning Co-ordination Branch  
Department of Planning and Development

*Planning and Environment Act 1987*  
**BRUNSWICK PLANNING SCHEME**  
Notice of Approval of Amendment  
Amendment L38

The Minister for Planning has approved Amendment L38 to the Brunswick Planning Scheme.

The amendment comes into operation on the date this notice is published in the *Government Gazette*.

The amendment rezones land at the rear of 9 Grantham Street, Brunswick from Restricted Business zone to a Residential C zone and introduces a new site specific clause addressing the development and use of the land.

A copy of the amendment can be inspected free of charge during the office hours at the offices of the City of Brunswick, 233 Sydney Road, Brunswick and at the Department of Planning and Development, 477 Collins Street, Melbourne.

GEOFF CODE  
Manager

Planning Co-ordination Branch  
Department of Planning and Development

*Planning and Environment Act 1987*  
**BUNGAREE PLANNING SCHEME**  
Notice of Approval of Amendment  
Amendment L23

The Minister for Planning has approved Amendment L23 to the Bungaree Planning Scheme.

The amendment comes into operation on the date this notice is published in the *Government Gazette*.

The amendment statutorily implements the document "Local Structure Plans for the

442 G 7 17 February 1994

Townships of Bungaree and Wallace" which provides for the future development of these two townships taking into account soil capability and the requirement of reticulated sewerage prior to any subdivision.

A copy of the amendment can be inspected free of charge during office hours at the offices of the Shire of Bungaree, Shire Offices, Leigh Creek, at the Department of Planning and Development, 477 Collins Street, Melbourne, and at the Department of Planning and Development, Regional Office, State Government Offices, Ballarat.

GEOFF CODE  
Manager  
Planning Co-ordination Branch  
Department of Planning and Development

*Planning and Environment Act 1987*  
BUNINYONG PLANNING SCHEME  
Notice of Approval of Amendment  
Amendment L47

The Minister for Planning has approved Amendment L47 to the Buninyong Planning Scheme.

The amendment comes into operation on the date this notice is published in the *Government Gazette*.

The amendment statutorily implements the document "Local Structure Plans for the Townships of Bungaree and Wallace" which provides for the future development of these two townships taking into account soil capability and the requirement of reticulated sewerage prior to any subdivision.

A copy of the amendment can be inspected free of charge during office hours at the offices of the Shire of Buninyong, Learmonth Street, Buninyong, at the Department of Planning and Development, 477 Collins Street, Melbourne and at the Department of Planning and Development, Regional Office, State Government Offices, Ballarat.

GEOFF CODE  
Manager  
Planning Co-ordination Branch  
Department of Planning and Development

*Victoria Government Gazette*

*Planning and Environment Act 1987*  
CAMBERWELL PLANNING SCHEME  
Notice of Approval of Amendment  
Amendment L35

The Minister for Planning has approved Amendment L35 to the Local Section of the Camberwell Planning Scheme.

The amendment comes into operation on the date this notice is published in the *Government Gazette*.

The amendment deletes the requirement for a planning permit to be obtained for all buildings and works to a detached house on a substandard allotment. The amendment removes the anomaly where two houses may be built without a planning permit on certain substandard allotments (area greater than 450 square metres) but a single detached house requires planning permission. The controls are outdated and no longer necessary. Adequate protection over amenity on and off site are afforded by other provisions of the planning scheme and through the Victoria Building Regulations pursuant to the *Building Control Act 1981*.

The amendment also deletes the Camberwell Building Materials Control Area overlays. This overlay control specifies that except with a permit, the external walls of a building must be constructed predominantly in masonry or concrete. Building Regulations and not the Planning Scheme are the correct forum for judging the performance of building materials and the use of concrete or masonry does not necessarily promote visual amenity.

A copy of the amendment can be inspected free of charge during office hours at the offices of the City of Camberwell, Municipal Offices, 8 Inglesby Road, Camberwell and at the Department of Planning and Development, 477 Collins Street, Melbourne.

GEOFF CODE  
Manager  
Planning Co-ordination Branch  
Department of Planning and Development

*Planning and Environment Act 1987*  
CRANBOURNE PLANNING SCHEME  
Notice of Approval of Amendment  
Amendment L88

The Minister for Planning has approved Amendment L88 to the Cranbourne Planning Scheme.

The amendment comes into operation on the date this notice is published in the *Government Gazette*.

The amendment inserts a site specific control into the Local Section that allows Lot 10, LP 214356, No. 1595 Dandenong-Hastings Road, Langwarrin, to be developed as a Guest House which can accommodate a maximum of 10 persons.

The amendment requires that the development be sensitive to the amenity of the area and be of a low key nature.

A copy of the amendment can be inspected free of charge during office hours at the offices of the Shire of Cranbourne, Shire Offices, Sladen Street, Cranbourne and at the Department of Planning and Development, 477 Collins Street, Melbourne.

GEOFF CODE  
Manager

Planning Co-ordination Branch  
Department of Planning and Development

*Planning and Environment Act 1987*  
GREATER GEELONG PLANNING SCHEME  
Notice of Approval of Amendment  
Amendment L34

The Minister for Planning has approved Amendment L34 to the Greater Geelong Planning Scheme.

The amendment comes into operation on the date this notice is published in the *Government Gazette*.

The amendment introduces a site specific clause to the Local Section to enable the improvement of community safety by allowing an existing pyrotechnics manufacturer to relocate from Bate Road, Lara, to 210 Stacey's Road, Lara. The Stacey's Road site is remote from residential areas.

A copy of the amendment can be inspected free of charge during office hours at the Department of Planning and Development, Planning Division, Ground Floor, The Olderfleet Buildings, 477 Collins Street, Melbourne and the City of Greater Geelong, Geelong District Office, Gheringhap Street, Geelong.

GEOFF CODE  
Manager

Planning Co-ordination Branch  
Department of Planning and Development

*Planning and Environment Act 1987*  
GREATER GEELONG PLANNING SCHEME  
Notice of Approval of Amendment  
Amendment R73

The Minister for Planning has approved Amendment R73 to the Greater Geelong Planning Scheme.

The amendment comes into operation on the date this notice is published in the *Government Gazette*.

The amendment rezones No. 2 Collins Street, Geelong West, from Residential A zone to Service Business zone to enable partial relocation and consolidation of the Ford Car Parts and Service operation, which currently operates at No. 75 Pakington Street.

A copy of the amendment can be inspected free of charge, during office hours at the Department of Planning and Development, Planning Division, Ground Floor, The Olderfleet Buildings, 477 Collins Street, Melbourne and the City of Greater Geelong, Geelong District Office, Gheringhap Street, Geelong.

GEOFF CODE  
Manager

Planning Co-ordination Branch  
Department of Planning and Development

*Planning and Environment Act 1987*  
HORSHAM PLANNING SCHEME  
Notice of Approval of Amendment  
Amendment L44

The Minister for Planning has approved Amendment L44 to the Horsham Planning Scheme.

The amendment comes into operation on the date this notice is published in the *Government Gazette*.

The amendment rezones part of Lot 2 on Plan of Subdivision 217590 comprising approximately 9.66 hectares, fronting the southern side of Plumpton Road, Horsham, west of King Drive, from Public Purposes—2—Municipal Purposes to General Industrial.

A copy of the amendment can be inspected, free of charge, during office hours, at the offices of the City of Horsham, Roberts Avenue, Horsham, at the Department of Planning and

444 G 7 17 February 1994

Development, 477 Collins Street, Melbourne and at the Department of Planning and Development, Regional Office, State Government Offices, Ballarat.

GEOFF CODE  
Manager  
Planning Co-ordination Branch  
Department of Planning and Development

*Planning and Environment Act 1987*  
NORTHCOTE PLANNING SCHEME  
Notice of Approval of Amendment  
Amendment L28

The Minister for Planning has approved Amendment L28 to the Local Section of the Northcote Planning Scheme.

The amendment comes into operation on the date this notice is published in the *Government Gazette*.

The amendment replaces the existing Northcote Planning Scheme maps with new computer generated maps. The controls of the Scheme remain the same.

A copy of the amendment can be inspected, free of charge, during office hours, at the Department of Planning and Development, Ground Floor, 477 Collins Street, Melbourne and at the offices of the City of Northcote, 189-201 High Street, Northcote.

GEOFF CODE  
Manager  
Planning Co-ordination Branch  
Department of Planning and Development

*Planning and Environment Act 1987*  
SHEPPARTON SHIRE PLANNING SCHEME  
Notice of Approval of Amendment  
Amendment L60

The Minister for Planning has approved Amendment L60 to the Shepparton Shire Planning Scheme.

The amendment comes into operation on the date this notice is published in the *Government Gazette*.

The amendment makes an ordinance change to the Low Density Residential zone to allow the Responsible Authority to consider a permit application for a shop to be established on Lot 1, LP 132601, Old Dookie Road, Shepparton.

A copy of the amendment can be inspected, free of charge, during office hours, at the offices

*Victoria Government Gazette*

of the Shire of Shepparton, 21 Nixon Street, Shepparton and at the Department of Planning and Development, 477 Collins Street, Melbourne.

GEOFF CODE  
Manager  
Planning Co-ordination Branch  
Department of Planning and Development

*Planning and Environment Act 1987*  
STRATHFIELDSAYE PLANNING SCHEME  
Notice of Approval of Amendment  
Amendment L16

The Minister for Planning has approved Amendment L16 to the Strathfieldsaye Planning Scheme.

The amendment comes into operation on the date this notice is published in the *Government Gazette*.

The amendment applies to Chapter 2 of the Scheme, rezoning four lots at the former Girton College site, Strathdale to "Residential" and reserving another lot at the site to "Public Purpose 3 (Department of School Education)".

A copy of the amendment can be inspected free of charge during office hours at the offices of the Shire of Strathfieldsaye, Condon Street, Kennington; the Loddon-Campaspe Regional Planning Authority, 261 Hargreaves Street, Bendigo and at the Department of Planning and Development, The Olderfleet Buildings, 477 Collins Street, Melbourne.

GEOFF CODE  
Manager  
Planning Co-ordination Branch  
Department of Planning and Development

*Planning and Environment Act 1987*  
UPPER YARRA PLANNING SCHEME  
Notice of Approval of Amendment  
Amendment L31

The Minister for Planning has approved Amendment L31 to the Upper Yarra Planning Scheme.

The amendment comes into operation on the date this notice is published in the *Government Gazette*.

The amendment changes the restructure plan for land in Hacketts Creek Road, Three Bridges, to enable Restructure Lot 10 to be divided in two and an additional house erected.

A copy of the amendment can be inspected free of charge during office hours at the offices of the Shire of Upper Yarra, Main Street, Yarra Junction and at the Department of Planning and Development, 477 Collins Street, Melbourne.

GEOFF CODE  
Manager  
Planning Co-ordination Branch  
Department of Planning and Development

*Planning and Environment Act 1987*  
WANGARATTA CITY PLANNING SCHEME  
Notice of Approval of Amendment  
Amendment L19

The Minister for Planning has approved Amendment L19 to the Wangaratta City Planning Scheme.

The amendment comes into operation on the date this notice is published in the *Government Gazette*.

The amendment affects about 120 hectares of land generally bounded by the Ovens River, the Three Mile Creek, part of Edwards Street, the intersection of Phillipson and College Streets and part of Park Lane, Wangaratta.

The amendment creates a new planning scheme boundary as a result of changes to the municipal boundaries between the City of Wangaratta and the Shire of Wangaratta. The land annexed to the City of Wangaratta is rezoned to Reserved Residential, Rural Floodway and Rural. Part of the land is also within a Flood Control Area.

A copy of the amendment can be inspected free of charge during office hours at the offices of the City of Wangaratta, 64-66 Ovens Street, Wangaratta and at the Department of Planning and Development, 477 Collins Street, Melbourne.

GEOFF CODE  
Manager  
Planning Co-ordination Branch  
Department of Planning and Development

*Planning and Environment Act 1987*  
WANGARATTA SHIRE PLANNING  
SCHEME  
Notice of Approval of Amendment  
Amendment L11

The Minister for Planning has approved Amendment L11 to the Wangaratta Shire Planning Scheme.

The amendment comes into operation on the date this notice is published in the *Government Gazette*.

The amendment creates a new planning boundary as a result of changes to the municipal boundaries between the City of Wangaratta and the Shire of Wangaratta. About 120 hectares of land generally bounded by the Ovens River, the Three Mile Creek, part of Edwards Street, the intersection of Phillipson and College Streets and part of Park Lane, Wangaratta has been annexed to the City of Wangaratta.

A copy of the amendment can be inspected free of charge during office hours at the offices of the Shire of Wangaratta, 23 Ely Street, Wangaratta and at the Department of Planning and Development, 477 Collins Street, Melbourne.

GEOFF CODE  
Manager  
Planning Co-ordination Branch  
Department of Planning and Development

*Planning and Environment Act 1987*  
YARRAWONGA PLANNING SCHEME  
Notice of Approval of Amendment  
Amendment L22

The Minister for Planning has approved Amendment L22 to the Yarrowonga Planning Scheme.

The amendment comes into operation on the date this notice is published in the *Government Gazette*.

The amendment rezones about 1.8 hectares of land on the eastern side of Woods Road, Yarrowonga from Future Urban to Reserved Residential.

A copy of the amendment can be inspected free of charge during office hours at the offices of the Shire of Yarrowonga, Belmore Street, Yarrowonga and at the Department of Planning and Development, 477 Collins Street, Melbourne.

GEOFF CODE  
Manager  
Planning Co-ordination Branch  
Department of Planning and Development

APPOINTMENT

*Children and Young Persons Act 1989*  
APPOINTMENT OF HONORARY  
PROBATION OFFICERS

I, Tom Keating, Regional Director of Hume Region of Health and Community Services, under section 34 (4) of the *Children and Young Persons Act 1989*, appoint the undermentioned persons as Honorary Probation Officers for the Children's Court in the State of Victoria for the period ending 31 December 1995.

Robert Dudley	Janic Hawkins
Richard Wright	Marilyn Clydesdale
Leonard Penny	Una Annette Penny
Keith Lindupp	Janet McNaughton
Margaret Lindupp	Patrick Kerns
Rodney Dudley	

Dated 9 February 1994

T. P. KEATING  
Regional Director

## ORDERS IN COUNCIL

*Historic Buildings Act 1981 (No. 9667)*  
AMENDMENT OF REGISTER OF  
HISTORIC BUILDINGS

Under section 14 of the *Historic Buildings Act 1981* the Governor in Council amends the register by removing Historic Building No. 230.

3 Cox's Garden, Williamstown.

Dated 18 January 1994

Responsible Minister:

ROBERT MACLELLAN  
Minister for Planning

KATHY WILSON  
Acting Clerk of the Executive Council

*Cemeteries Act 1958*  
SCALE OF FEES

Under section 17 of the *Cemeteries Act 1958*, and on the recommendation of the Minister for Health, the Governor in Council consents to the making of the attached Scale of Fees in respect of the following Public Cemeteries:

*Cemeteries Act 1958*  
SCALE OF FEES OF THE BEECHWORTH  
PUBLIC CEMETERY

In pursuance of the powers conferred upon them by the *Cemeteries Act* the trustees of the Beechworth Public Cemetery hereby make the following scale of fees, which shall come into operation upon publication in the *Government Gazette*, and from and after such publication every scale of fees heretofore made by the said trustees shall be and is hereby rescinded to the extent to which it conflicts with this scale.

	\$
Land 1-22 m x 2-44 m	350.00
Sinking fee—single interment	350.00
—double interment	380.00
—triple interment	400.00
Re-open fee	350.00
Interment of ashes	150.00
Search fee	20.00
plus an additional \$5.00 for each extra surname.	

SIMON JAMES KELLY, Trustee  
GRAEME JOHN BAILEY, Trustee  
ROBERT LEONARD SIMPSON, Trustee

*Cemeteries Act 1958*  
SCALE OF FEES OF THE ARARAT PUBLIC  
CEMETERY

In pursuance of the powers conferred upon them by the *Cemeteries Act* the trustees of the Ararat Public Cemetery hereby make the following scale of fees, which shall come into operation upon publication in the *Government Gazette*, and from and after such publication every scale of fees heretofore made by the said trustees shall be and is hereby rescinded to the extent to which it conflicts with this scale.

	\$
<i>Lawn and Monumental Section</i>	
Sinking grave (1st interment)	180.00
Sinking grave (2nd interment)	150.00
K. ROBSON, Trustee	
L. SMITH, Trustee	
L. RALPH, Trustee	

*Cemeteries Act 1958*  
SCALE OF FEES OF THE WILLIAMSTOWN  
PUBLIC CEMETERY

In pursuance of the powers conferred upon them by the *Cemeteries Act* the trustees of the Williamstown Public Cemetery hereby make the following scale of fees, which shall come into operation upon publication in the *Government Gazette*, and from and after such publication every scale of fees heretofore made by the said trustees shall be and is hereby rescinded to the extent to which it conflicts with this scale.

	\$
<i>Monumental Lawn</i>	
Land 2-44 m x 1-22 m	
At need—right of burial only	1030.00
Pre-need or as selected	1200.00
<i>Monumental</i>	
Land 2-44 m x 1-22 m	
At need—right of burial only	830.00
Pre-need or as selected—right of burial only	970.00
<i>Interment Fees</i>	
Standard—at need	720.00
Standard—pre-need	770.00
Saturday or Public Holiday (extra)	300.00

Public grave (where available)—	\$
Adult	300.00
Child under 12 years	150.00
Cremated remains (Maximum 4 in any one grave)	130.00
<i>Vaults</i>	
For two caskets	
Includes right of burial and concrete lined grave only	
At need	5600.00
Pre-need	5900.00
<i>Miscellaneous</i>	
Copy of Certificate of Burial	20.00
Exhumation fee—when authorised	1550.00
Maintenance of graves (excluding repairs)—	
(1 service per year)—single grave	50.00
(4 services per year)—single grave	175.00
Memorial plaques	from 225.00—475.00
Monumental permit fee 10% of value of all work	
Search of records	50.00
J. PATTERSON, Trustee H. B. WHITTAKER, Trustee W. L. J. CROFTS, Trustee G. J. MacGILL, Manager and Secretary	

*Cemeteries Act 1958*

## SCALE OF FEES OF THE WILLIAMSTOWN PUBLIC CEMETERY

In pursuance of the powers conferred upon them by the Cemeteries Act the trustees of the Williamstown Public Cemetery hereby make the following scale of fees, which shall come into operation upon publication in the *Government Gazette*, and from and after such publication every scale of fees heretofore made by the said trustees shall be and is hereby rescinded to the extent to which it conflicts with this scale.

\$	
<i>Memorialisation</i>	
Boulder—cenotaph—single position	195.00
Includes bronze plaque with 4 lines of inscription	
Memorial niche walls—single position (Court of Gospels)	255.00
Plaque with 4 lines of inscription	65.00
W. L. J. CROFTS, Trustee D. W. HANLON, Trustee GRAEME J. MacGILL, Manager and Secretary	

*Cemeteries Act 1958*

## SCALE OF FEES OF THE WARRNAMBOOL PUBLIC CEMETERY

In pursuance of the powers conferred upon them by the Cemeteries Act the trustees of the Warrnambool Public Cemetery hereby make the following scale of fees, which shall come into operation upon publication in the *Government Gazette*, and from and after such publication every scale of fees heretofore made by the said trustees shall be and is hereby rescinded to the extent to which it conflicts with this scale.

\$	
<i>Lawn Section</i>	
Land	500.00
Sinking all graves	475.00
<i>Monumental Section</i>	
Land	500.00
Sinking all graves	475.00
Removal of slab	70.00
<i>Miscellaneous</i>	
Interment on Saturdays or gazetted holidays (extra)	200.00
K. R. ELLARD, Trustee B. R. CAMERON, Trustee J. P. DAFFY, Trustee	

*Cemeteries Act 1958*

## SCALE OF FEES OF THE NUMURKAH PUBLIC CEMETERY

In pursuance of the powers conferred upon them by the Cemeteries Act the trustees of the Numurkah Public Cemetery hereby make the following scale of fees, which shall come into operation upon publication in the *Government Gazette*, and from and after such publication every scale of fees heretofore made by the said trustees shall be and is hereby rescinded to the extent to which it conflicts with this scale.

\$	
<i>Public Graves</i>	
Interment in grave without exclusive right—stillborn child	57.00
<i>Private graves</i>	
Land 2.44 m x 1.22 m	180.00
<i>Sinking Charges for Private Graves</i>	
Sinking grave 1.83 m deep	210.00
Each additional 0.3 m	.55.00
Sinking oversize grave (extra)	65.00



<i>Re-opening Charges</i>	\$		\$
Re-opening grave (no cover)	210.00		
Re-opening grave (with cover or kerb)	220.00		
<i>Extra Charges</i>			
Interment not in the prescribed hours or on Saturdays, Sundays or Public Holidays	170.00		
<i>Miscellaneous Charges</i>			
Interment fee	105.00		
Inspection of plan of register	7.00		
Permission to erect a headstone or monument—5% of cost, with a minimum of \$15.00			
Permission to construct a brick grave or to erect any stone kerb, brick tilework or concrete	22.00		
Grave renovations or additional inscription	22.00		
Exhuming the remains of a body (when authorised)	500.00		
Interment of ashes in a private grave	70.00		
<i>Lawn Burial Section (undenominational)</i>			
Lawn grave 2.44 m x 1.22 m	365.00		
Sinking grave or re-opening	210.00		
Interment therein	105.00		
Bronze plaque for each interment 15 cm x 11 cm	175.00		
Flower container supplied by Council	35.00		
Exhuming the remains of a body (when authorised)	500.00		
Memorial wall niche and plaque	210.00		
COUNCILLORS FOR THE SHIRE OF NUMURKAH			
<i>Cemeteries Act 1958</i>			
SCALE OF FEES OF THE MEMORIAL PARK ALTONA CEMETERY			
In pursuance of the powers conferred upon them by the Cemeteries Act the trustees of the Memorial Park Altona Cemetery hereby make the following scale of fees, which shall come into operation upon publication in the <i>Government Gazette</i> , and from and after such publication every scale of fees heretofore made by the said trustees shall be and is hereby rescinded to the extent to which it conflicts with this scale.			
		<i>Cremations</i>	
		Weekdays—adult	600.00
		Weekdays—child under 5 years of age	280.00
		Pre-need	700.00
		Saturday or Public Holiday (extra)	300.00
		Use of Chapel—Service only	180.00
		<i>Disposal of Cremated Remains</i>	
		Packaging and postage—within Australia	100.00
		overseas	120.00
		Cremated remains (maximum 4 in any one grave)	130.00
		<i>Lawn Cemetery</i>	
		Lawn 2.44 m x 1.22 m	
		At need—Right of burial only	1180.00
		Pre-need or as selected—Right of burial only	1320.00
		Children's section—	
		Land 1.83 m x .91 m	
		Child under 12 years—Right of burial and one interment	710.00
		<i>Interment Fees</i>	
		Standard—at need	720.00
		Standard—pre-need	770.00
		Saturday or Public Holiday (extra)	300.00
		<i>Miscellaneous Charges</i>	
		Exhumation fee	1550.00
		<i>Bronze Plaques</i>	
		Small niche plaque	65.00
		Small niche plaque including vase	90.00
		Tree plaque	110.00
		Computer plaque large	105.00
		Computer plaque small	65.00
		Plaque reconditioning: small	50.00
		medium	60.00
		large	80.00
		<i>Lawn Grave</i>	
		560 x 305 mm individual	390.00
		Dual interment—includes 1st name plate (2 lines)	470.00
		Dual interment—includes 1st name plate (5 lines)	500.00
		280 x 305 mm plain	230.00
		280 x 305 mm design	240.00

<i>Memorialisation</i>	\$
Boulder—six positions	2700.00
Tree—six positions	2500.00
Weeping rose—four positions	2400.00
Individual rose—four positions	1700.00
Shrubs (as available)—two positions	1175.00
Sundial/fountain—single position	475.00
Rose garden—single position	440.00
Azalea bed—single position	430.00
Rockpool—single position	420.00
Tree garden—single position	320.00
Memorial walls	
“B” Niche—single position	255.00
Special memorials range from \$2700—\$10 000.	

J. PATTERSON, Trustee

H. B. WHITTAKER, Trustee

W. L. J. CROFTS, Trustee

G. J. MacGILL, Manager and Secretary

Dated 8 February 1994

Responsible Minister:

MARIE TEHAN

Minister for Health

KATHY WILSON

Acting Clerk of the Executive Council

*Crown Land (Reserves) Act 1978*  
NOTICE OF INTENTION

The Governor in Council under section 10 of the *Crown Land (Reserves) Act 1978* gives notice of intention to revoke the following temporary reservation:

HOLDEN—The temporary reservation by Order in Council of 11 November 1980 of 1125 square metres of land being Crown Allotment 7, Section 25, Parish of Holden as a site for a Departmental residence—(Rs 11511).

Dated 15 February 1994

Responsible Minister:

M. A. BIRRELL

Minister for Conservation and Environment

KATHY WILSON

Acting Clerk of the Executive Council

*Historic Buildings Act 1981 (No. 9667)*  
AMENDMENT OF REGISTER OF  
HISTORIC BUILDINGS

Under section 14 of the *Historic Buildings Act 1981* the Governor in Council amends the Register by adding Historic Building No. 1010.

Melbourne Magistrates' Court  
Corner LaTrobe and Russell Streets  
Melbourne

City of Melbourne

To the extent of:

1. All of the building known as the Melbourne Magistrates' Court, corner LaTrobe and Russell Streets, Melbourne, Marked B-1 on Plan 603652(A), endorsed by the Chairperson, Historic Buildings Council and held by the Director, Historic Buildings Council.

2. All of the land marked L-1 on Plan 603652(B) being part of Crown Allotment 45 of Section 44, Parish of Melbourne North, endorsed by the Chairperson, Historic Buildings Council and held by the Director, Historic Buildings Council.

Dated 15 February 1994

Responsible Minister:

ROBERT MACLELLAN

Minister for Planning

KATHY WILSON

Acting Clerk of the Executive Council

*Local Government Act 1989*

ALTERING THE BOUNDARIES OF THE  
BROADMEADOWS AND GLENROY  
WARDS OF THE MUNICIPAL DISTRICT OF  
THE CITY OF BROADMEADOWS

The Governor in Council acting under Part 10c of the *Local Government Act 1989*, orders as follows:

1. This Order comes into operation on 28 February 1994.

2. On 6 August 1994 the boundaries of the Broadmeadows and Glenroy Wards of the municipal district of the City of Broadmeadows shall be altered and fixed as described hereunder.

3. The altered boundaries of the wards are as follows:

GLENROY WARD

Enlarged and Re-defined

Previous Gazetteal Sp. 31 May 1988 page 18

*Technical Description*

Commencing on the southern boundary of the City at the south-western angle of the Box Forest Secondary College site; thence northerly by the western boundary of that site to South Street; thence easterly by that street to Davies Street; thence northerly by that street and easterly by

Middle Street to Sutherland Street; thence northerly by that street to Samson Street; thence easterly by that street to Richard Street; thence northerly by that street and Richmond Street to Hilton Street; thence westerly by that street, the southern boundary of Lot 19 on Plan of Subdivision 59146 and a line to the North Eastern Railway; thence northerly by that railway to the Western Ring Road; thence westerly by that road to the Moonee Ponds Creek; thence southerly by that creek to the Albion-Broadmeadows Railway being a point on the city boundary, and thence generally south-easterly, northerly and easterly by the City boundary to the point of commencement.

**BROADMEADOWS WARD**

Enlarged and Re-defined

Previous Gazettal Sp. 31 May 1988 page 18

*Technical Description*

Commencing on the southern boundary of the City where the Albion-Broadmeadows Railway crosses the Moonee Ponds Creek; thence northerly by the Moonee Ponds Creek to the Western Ring Road; thence easterly by that road to the North Eastern Railway; thence northerly by that railway to Barry Road; thence westerly by that road and a line in continuation to the city boundary, and thence southerly, westerly, again southerly, south-easterly and north-easterly by the City boundary to the point of commencement.

**SOMERTON WARD**

Unaltered

Previous Gazettal Sp. 31 May 1988 page 18

**FAWKNER WARD**

Unaltered

Previous Gazettal Sp. 31 May 1988 page 19

Dated 15 February 1994

Responsible Minister:

**ROGER M. HALLAM**

Minister for Local Government

**KATHY WILSON**

Acting Clerk of the Executive Council

*Local Government Act 1989*

**ALTERING THE BOUNDARIES OF THE  
NORTH-WEST, CENTRAL AND EAST  
WARDS OF THE MUNICIPAL DISTRICT OF  
THE CITY OF OAKLEIGH**

The Governor in Council acting under Part 10c of the *Local Government Act 1989*, orders as follows:

1. This Order comes into operation on 28 February 1994.

2. On 6 August 1994 the boundaries of the North-West, Central and East Wards of the municipal district of the City of Oakleigh shall be altered and fixed as described hereunder.

3. The altered boundaries of the wards are as follows:

**NORTH-WEST WARD**

Reduced and Re-defined

Previous Gazettal 1988 page 581

*Technical Description*

Commencing on the City boundary at the junction of Dublin Street with Ferntree Gully Road; thence southerly by Dublin Street to the Princes Highway; thence north-westerly by that highway to Shafton Street; thence southerly by that street to North Road; thence westerly by that road to the city boundary at Warrigal Road, and thence westerly, northerly, south-easterly, northerly, easterly and southerly by the City boundary to the point of commencement.

**CENTRAL WARD**

Enlarged and Re-defined

Previous Gazettal 1988 page 581

*Technical Description*

Commencing on the City boundary at the junction of Bourke Road with Clayton Road; thence northerly by Clayton Road to North Road; thence westerly by that road to the city boundary at Warrigal Road, and thence southerly, easterly, again southerly and again easterly by the City boundary to the point of commencement.

**EAST WARD**

Reduced and Re-defined

Previous Gazettal 1988 page 581

*Technical Description*

Commencing on the City boundary at the junction of Dublin Street with Ferntree Gully Road; thence southerly by Dublin Street to the Princes Highway; thence north-westerly by that highway to Shafton Street; thence southerly by that street to North Road; thence easterly by that road to Clayton Road; thence southerly by that road to the city boundary at Bourke Road, and thence southerly, easterly, northerly and generally westerly by the City boundary to the point of commencement.

Dated 15 February 1994

Responsible Minister:

**ROGER M. HALLAM**

Minister for Local Government

**KATHY WILSON**

Acting Clerk of the Executive Council

452 G 7 17 February 1994

Victoria Government Gazette

*Local Government Act 1989*  
**ALTERING THE BOUNDARIES OF THE  
EAST AND CENTRE RIDINGS OF THE  
MUNICIPAL DISTRICT OF THE SHIRE OF  
SHERBROOKE**

The Governor in Council acting under Part 10c of the *Local Government Act 1989*, orders as follows:

1. This Order comes into operation on 28 February 1994.
2. On 6 August 1994 the boundaries of the East and Centre Ridings of the municipal district of the Shire of Sherbrooke shall be altered and fixed as described hereunder.
3. The altered boundaries of the wards are as follows:

**CENTRE RIDING**  
Reduced and re-defined  
Previous Gazettal Sp. 31 May 1988 page 93  
*Technical Description*

Commencing on the western boundary of the Shire where Lysterfield Road is intersected by Monbulk Creek; thence south-easterly by that creek and easterly by the northern boundary of the Monbulk Creek Retarding Basin to the eastern boundary of the Lysterfield Postal District; thence northerly by that boundary and the eastern boundary of the Upway Postal District to Collier Avenue; thence westerly by that avenue to Alexander Avenue; thence northerly by that avenue to Kaye Road (near Austral Avenue); thence northerly by Kaye Road to Alexander Avenue (near Oakland Avenue); thence northerly by Alexander Avenue to Mast Gully Road; thence westerly by that road to Dealbata Road; thence westerly by that road to Hughes Street; thence northerly by that street to the northern boundary of Lot 1 on Plan of Subdivision 6804; thence, westerly by that boundary and the northern boundary of Lot 20 to Olivette Avenue; thence northerly by that avenue to the Mt Dandenong Tourist Road; thence north-westerly by a direct line to Himalaya Road at Hatherly Grove, being a point on the shire boundary, and thence southerly by the shire boundary to the point of commencement.

**SOUTH RIDING**  
Unaltered  
Previous Gazettal Sp. 31 May 1988 page 93

**EMERALD RIDING**  
Unaltered  
Previous Gazettal Sp. 31 May 1988 page 94

**EAST RIDING**  
Enlarged and Re-defined  
Previous Gazettal Sp. 31 May 1988 page 94

*Technical Description*

Commencing on the northern boundary of the Shire at the junction of Holden Road with the Olinda-Monbulk Road; thence south-westerly by Holden Road to the eastern boundary of Allotment 65, Section C, Parish of Monbulk; thence south-easterly by that boundary and a line in continuation to Monbulk Road; thence south-westerly by that road to the eastern boundary of Allotment 20, Section H; thence south-westerly by that boundary to the Kallista-Emerald Road; thence south-easterly by that road to the eastern boundary of Allotment 33; thence southerly by that boundary and the eastern boundary of Allotment 35 to Ward Road; thence westerly by that road to Grantulla Road being a point on the eastern boundary of the Dandenong Ranges National Park as shown on Plan N.P. 86/1 lodged in the Central Plan Office; thence generally southerly and westerly by the park boundary to the Emerald Tourist Railway; thence generally westerly by that railway and the Ferntree Gully-Belgrave Railway to the eastern boundary of the Upwey Postal District; thence northerly by that boundary to Collier Avenue; thence westerly by that avenue to Alexander Avenue; thence northerly by that avenue to Kaye Road (near Austral Avenue); thence northerly by Kaye Road to Alexander Avenue (near Oakland Avenue); thence northerly by Alexander Avenue to Mast Gully Road; thence westerly by that road to Dealbata Road; thence westerly by that road to Hughes Street; thence northerly by that street to the northern boundary of Lot 1 on Plan of Subdivision 6804; thence westerly by that boundary and the northern boundary of Lot 20 to Olivette Avenue; thence northerly by that avenue to the Mt Dandenong Tourist Road; thence north-westerly by a direct line to Himalaya Road at Hatherly Grove, being a point on the shire boundary, and thence northerly, north-easterly, easterly and south-easterly by the shire boundary to the point of commencement.

Dated 15 February 1994

Responsible Minister:  
**ROGER M. HALLAM**  
Minister for Local Government

**KATHY WILSON**  
Acting Clerk of the Executive Council

*Local Government Act 1989*  
**ALTERING THE BOUNDARIES OF THE  
CRESWICK AND SOUTH RIDINGS OF THE  
MUNICIPAL DISTRICT OF THE SHIRE OF  
CRESWICK**

The Governor in Council acting under Part 10c of the *Local Government Act 1989*, orders as follows:

1. This Order comes into operation on 24 February 1994.
2. On 6 August 1994 the boundaries of the Creswick and South Ridings of the Municipal District of the Shire of Creswick shall be altered and fixed as described hereunder.
3. The altered boundaries of the Ridings are as follows:

**NORTH EAST (A) RIDING**

Unaltered

Previous Gazetteal Sp. 31 May 1988 page 27

**SOUTH (B) RIDING**

Reduced and Re-defined

Previous Gazetteal Sp. 31 May 1988 page 27

Commencing on the western boundary of the Shire at Birch Creek; thence south-easterly by Birch Creek to Mays Road; thence southerly by that road to the Kingston-Newlyn Road; thence southerly by that road to the Midland Highway; thence easterly by that highway to Ryries Road; thence southerly by that road to Sawmill Road; thence south-easterly by that road to the Daylesford-Ballarat Road; thence south-easterly by that road to the shire boundary, and thence westerly and generally northerly by the shire boundary to the point of commencement.

(Excludes Creswick and North Creswick Ridings).

**NORTH CRESWICK (C) RIDING**

Unaltered

Previous Gazetteal Sp. 31 May 1988 page 27

**CRESWICK (D) RIDING**

Enlarged and Re-defined

Previous Gazetteal Sp. 31 May 1988 page 28

Commencing on the southern boundary of the Township of Creswick at Slaty Creek; thence westerly by the southern boundary and northerly by the western boundary of that Township to the Ballarat-Maryborough Railway; thence westerly by that railway to a point thereon in line with the eastern boundary of Allotment 2B, Section 4; Parish of Creswick; thence northerly by a line and the road forming the eastern boundaries of Allotment 2B, Section 4 and

Allotment 4, Section 3 to the south-western angle of Allotment 9A of Section 2; thence north-easterly by the western boundary of that allotment to the road forming the southern boundary of Allotment 58, Section 17; thence westerly by that road to Mendham's Dam Road; thence north-easterly by that road to the Creswick-Ascot Road; thence westerly by that road to the south-eastern angle of Allotment 35, Section Q; thence northerly by the eastern boundaries of that allotment and Allotment 31 to the road forming the northern boundary of Allotment 37; thence easterly by that road to the road forming the western boundary of Allotment 29; thence northerly by that road and north-easterly by the road forming the north-western boundary of that allotment and Allotment 29A and further north-easterly by a line in continuation to Creswick Creek; thence south-easterly by that creek to Ring Road; thence south-westerly by that road to the Creswick-Ascot Road; thence south-easterly by that road to Victoria Street; thence easterly by that street to Creswick Creek; thence south-easterly by that creek to Slaty Creek, and thence southerly by that creek to the point of commencement.

Dated 15 February 1994

Responsible Minister:

**ROGER M. HALLAM**

Minister for Local Government

**KATHY WILSON**

Acting Clerk of the Executive Council

*Local Government Act 1989*

**ALTERING THE BOUNDARIES OF THE  
RICH AVON AND WATCHEM RIDINGS OF  
THE MUNICIPAL DISTRICT OF THE SHIRE  
OF DONALD**

The Governor in Council acting under Part 10c of the *Local Government Act 1989*, orders as follows:

1. This Order comes into operation on 24 February 1994.
2. On 6 August 1994 the boundaries of the Rich Avon and Watchem Ridings of the Municipal District of the Shire of Donald shall be altered and fixed as described hereunder.
3. The altered boundaries of the Ridings are as follows:

454 G 7 17 February 1994

**JEFFCOTT RIDING**

Unaltered

Previous Gazettal Sp. 31 May 1988 page 33

**WATCHEM RIDING**

Enlarged and Re-defined

Previous Gazettal Sp. 31 May 1988 page 33

Commencing on the western boundary of the Shire at the south-western angle of Allotment 1, Section B, Parish of Laen, being a point of the Donald-Murtoa Road; thence north-easterly and easterly by that road to the Donald-Stawell Road; thence north-easterly by that road to Camp Street; thence easterly by that street to the north-western angle of Lot 1 on Plan of Subdivision 116087; thence southerly and easterly by the western and southern boundaries of that lot to the Richardson River; thence generally northerly by that river to Camp Street; thence north-easterly by that street to the Sunraysia Highway; thence north-westerly by that highway to Sproats Lane; thence north-easterly by that lane to the Donald and Birchip Railway; thence north-westerly by that railway to the Sunraysia Highway; thence north-westerly by that highway to Fallas Road; thence northerly and easterly by that road to Single Tree Road; thence north-westerly by that road to the shire boundary, and thence westerly and southerly by the Shire boundary to the point of commencement.

**RICH AVON RIDING**

Reduced and Re-defined

Previous Gazettal Sp. 31 May 1988 page 32

Commencing on the western boundary of the Shire at the south-western angle of Allotment 1, Section B, Parish of Laen, being a point on the Donald-Murtoa Road; thence north-easterly and easterly by that road to the Donald-Stawell Road; thence north-easterly by that road to Camp Street; thence easterly by that street to the north-western angle of Lot 1 on Plan of Subdivision 116087; thence southerly and easterly by the western and southern boundaries of that lot to the Richardson River; thence generally northerly by that river to Camp Street; thence north-easterly by that street to Woods Street; thence south-easterly by that street to Campbell Street; thence north-easterly by that street and Tower Road to Racecourse Road; thence northerly by that road to Jeffcott Road; thence easterly, northerly and again easterly by that road to the shire boundary, and thence southerly, generally

*Victoria Government Gazette*

south-westerly, north-easterly and generally north-westerly by the Shire boundary to the point of commencement.

Dated 15 February 1994

Responsible Minister:

**ROGER M. HALLAM**

Minister for Local Government

**KATHY WILSON**

Acting Clerk of the Executive Council

**NOTICE OF MAKING OF STATUTORY  
RULES WHICH ARE NOT YET  
AVAILABLE**

Notice is given of the making of the following Statutory Rules:

	<i>Cemeteries Act 1958</i>
12/1994	Cemeteries (Mausoleums) Regulations 1994
	<i>Road Safety Act 1986</i>
13/1994	Road Safety (Vehicles) (Fees) Regulations 1994

The retail prices and price codes below will apply from 2 August 1993 to the following products: Acts (New, Reissue and Reprint), Statutory Rules (New, Reissue and Reprint), Parliamentary Papers, Bills and Reports, Special and Periodical Gazettes, and Industrial Awards.

Price Code	No. of Pages (Including cover and blank pages)	Price
A	1-16	\$2.70
B	17-32	\$4.00
C	33-48	\$5.50
D	49-96	\$8.50
E	97-144	\$11.00
F	145-192	\$13.00
G	193-240	\$15.00
H	241-288	\$16.00
I	289-352	\$18.00
J	353-416	\$21.00
K	417-480	\$24.00
L	481-544	\$28.00

A set retail price per issue will apply from 2 August 1993 to:

Government Gazette (General)	\$1.65 per issue
Hansard (Weekly)	\$2.70 per issue

**NOTICE OF MAKING AND AVAILABILITY  
OF STATUTORY RULES**

In pursuance of the provisions of the *Subordinate Legislation Act 1962* and the Regulations made thereunder notice is given of the making and availability of the following Statutory Rules:

Note: The date specified after each Statutory Rule is the date it was first obtainable from—  
The Law Printer  
28 Queensbridge Street, South Melbourne, 3205  
Tel: 242 4600

	<i>Mineral Resources Development Act 1990</i>	
5/1994	Mineral Resources (Health and Safety) (Amendment) Regulations 1994	
10 February 1994		Code A
	<i>Mineral Resources Development Act 1990</i>	
6/1994	Mineral Resources (Titles) (Amendment) Regulations 1994	
15 February 1994		Code A
	<i>Mineral Resources Development Act 1990</i>	
7/1994	Mineral Resources (Infringements) (Amendment) Regulations 1994	
15 February 1994		Code A
	<i>Forests Act 1958</i>	
8/1994	Forests (You Yangs Regional Park) (Amendment) Regulations 1994	
15 February 1994		Code A
	<i>Health Act 1958</i>	
9/1994	Health (Pest Control Operators) (Amendment) Regulations 1994	
10 February 1994		Code A
	<i>Public Sector Management Act 1992</i>	
10/1994	Public Sector Management (Amendment) Regulations 1994	
15 February 1994		Code B
	<i>Road Safety Act 1986</i>	
11/1994	Road Safety (Procedures) (Driver Testing) Regulations 1994	
10 February 1994		Code A

CONTENTS	
	Page
Appointment	446
Contracts Accepted—Amendments	441
Court	438
Estates of Deceased Persons	437
Government and Outer Budget Sector Agencies Notices	417
Noitce of Making of Statutory Rules	455
Orders in Council—	
Acts—Historic Buildings; Cemeteries; Crown Land; Local Government	447
Private Advertisements	411
Tenders	440

**A Victorian Government Publication**

Published by

THE LAW PRINTER

a business unit of

Printing and Publishing Services Victoria (PPSV)

Melbourne Victoria Australia

© State of Victoria 1994

This publication is copyright. No parts may be reproduced  
by any process except in accordance with the provisions  
of the Copyright Act.

Address all inquiries to the Government Printer  
for the State of Victoria

PO Box 292 South Melbourne 3205 Victoria Australia

ISSN 0819—5471

L. V. North, Government Printer Melbourne

**Mail and Bulk Order Sales**

The Law Printer

PO Box 292 South Melbourne 3205

28 Queensbridge Street, South Melbourne

Telephone inquiries (03) 242 4600

Fax (03) 242 4699

**Counter Sales**

The Law Printer Bookshop

28 Queensbridge Street, South Melbourne

Information Victoria Bookshop

318 Lt. Bourke Street Melbourne 3000

Telephone inquiries (03) 651 4100

**Recommended Retail Price \$1.65**

ISBN 0-7306-4512-6



9 780730 645122