



Victoria Government Gazette

No. G 38 Thursday 28 September 1995

GENERAL

GENERAL GAZETTE

Copy to: Government Gazette Officer

THE LAW PRINTER
52-58 Chetwynd Street, West Melbourne 3003
(PO Box 334 North Melbourne 3051)
DX19, Melbourne
Telephone inquiries (03) 9320 8605
Fax No. (03) 9320 8630 only.

Advertising Rates and Payment

Private Notices

Payment must be received in advance with advertisement details.

30 cents per word—Full page \$180.00

An additional cost must be included in prepayment if a copy of the gazette is required. Cheques should be made payable to The Law Printer.

Government and Outer Budget Sector Notices

Not required to pre-pay

Advertisements must be faxed, and a cover sheet should be used, marked to the attention of the Gazette Coordinator.

Single column x cm/part cm \$2.65

Double column x cm/part cm \$5.30

Full page \$111.00

Copy Deadline: 11.00 a.m. Monday—(Private)

9.30 a.m. Tuesday—(Government and Outer Budget Sector)

Copy Prices—Page	\$1.50
—Certified	\$3.50
—Gazette	\$3.20

(All prices include Postage)

Advertisers should note:

- Late copy received at THE LAW PRINTER after deadlines will be placed in the following issue of VGG, irrespective of any date/s mentioned in the copy (unless otherwise advised).

■ Proofs will be supplied only when requested or at the direction of the Gazette Officer.

■ No additions or amendments to material for publication will be accepted by telephone.

■ Departments are requested not to lodge Executive Council papers for gazette unless a copy is provided with the Governor or Clerks signature on the relevant document.

■ Government and Outer Budget Sector Agencies Please note:

To ensure that material received can be reproduced, and that errors are minimised, the following guidelines are to be observed when submitting material by fax.

Fax Number (03) 9320 8630

Use this fax number only for material for the Government Gazette.

Fax resolution

Material sent by fax should be transmitted using Fine resolution (200 dots per inch by 200 dpi). Normal resolution is unacceptable.

Font Size

Use 12 point (10 pitch) or larger.

Font Style

Clear plain font styles, such as Helvetica, should be used.

Graphics

Line drawings should be transmitted as large as possible to ensure clarity. Drawings up to A4 size sent by fax using Fine resolution provide a good quality for reproduction.

Avoid

Italics, underlining, and full justification.

Ensure document is square when sending

Documents that are sent skewed are difficult to read and process.

If material does not meet above requirements your advertisement may not be published.

PERIODICAL AND SPECIAL GAZETTES

Copy to: Sam Portelli

THE LAW PRINTER
52-58 Chetwynd Street, West Melbourne 3003
(PO Box 334 North Melbourne 3051)
DX19, Melbourne
Telephone inquiries (03) 9320 8696
Fax No. (03) 9320 8690 only.

Advertising Rates and Payment

Private Notices

Periodical Gazette

Full page \$180.00

Payment must be received in advance with notice details.

Special Gazette

Full page \$360.00

Government and Outer Budget Sector

Periodical Gazette

Full page \$115.50

Special Gazette

Full page \$233.00

SUBSCRIPTIONS AND RETAIL SALES

Copies of the Victorian Government Gazette can be purchased from THE LAW PRINTER by subscription.

VGG is available by three subscription services:

General and Special—\$165.00 each year

General, Special and Periodical—\$220.00 each year

Periodical—\$110.00 each year

Subscriptions are payable in advance and accepted for a period of one year. All subscriptions are on a firm basis and refunds for cancellations will not be given.

All payments should be made payable to THE LAW PRINTER. Subscription inquiries (03) 9320 8606, Fax (03) 9320 8699.

Copies of the Victorian Government Gazette can be purchased from Information Victoria, 318 Little Bourke Street, Melbourne, over the counter or by mail. Telephone enquiries (03) 651 4100.

INDEX TO PRIVATE ADVERTISERS

A		W	
A. B. Natoli Pty.	2727	W. Carew Hardham & Gartlan	2726
Aitken Walker & Strachan	2726	White Cleland Pty.	2729
B			
Ballards	2726		
Basile Pino & Co.	2728		
Baylor & Co.	2725		
Best Hooper	2727		
C			
Crawcour & Fikkers Pty.	2729		
E			
E. P. Johnson & Davies	2728		
F			
Findlay Arthur Phillips	2726		
G			
Gerald Giampiccolo	2727		
Gray Friend & Long	2727		
H			
Hunt & Hunt	2728		
J			
John Keating & Associates	2727		
M			
Madisons	2728		
Minter Ellison	2729		
Moores	2727		
N			
National Mutual Trustees Limited	2728		
Nicholas O'Donohue & Co	2728		
P			
Pearce Webster Dugdales	2725, 2726		
Peter Gardiner	2727		
Public Sector Research Centre, UNSW	2725		
R			
Rennicks Gippsland	2726		
Rhodens	2729		
S			
Sale by the Sheriff	2729, 2730		
Slater & Gordon	2729		
T			
The Equity Trustees Executors and Agency Company Limited	2728		

PRIVATE ADVERTISEMENTS



PUBLIC SECTOR RESEARCH CENTRE, UNSW
The University of New South Wales, Kensington NSW 2052

ONE DAY SEMINAR

FRIDAY 13 OCTOBER 1995

THE RISE OF CONSULTANTS **Enhancing or Eroding Public Sector Expertise?**

PSRC research confirms that the role of external consultants in the public sector continues to increase in size and importance.

The Seminar programme will address:

- Recent changes to Commonwealth and NSW government policy on the use of consultants
- Whether use of consultants is more or less cost-effective than in-house staff
- Are consultants taking over policy development?

The Seminar will be an opportunity to hear expert speakers from:

- Commonwealth DAS and DEET • KPMG • Coopers and Lybrand • Specialist consulting firms • NSW Public Employment Office • NSW Pacific Power • NSW Health • Public Sector Union and NSW Public Service Association • PSRC.

The Seminar will feature case studies especially useful for public sector managers and professional staff in:

- Research • Policy planning and evaluation • Staff Development
- IT/Management information systems.

Presented by the Public Sector Research Centre, UNSW - Registration \$300

For details and registration, contact Helen Donovan.
PSRC: ph (02) 385 1007, fax (02) 385 3059

ELAINE MARGARET CHEQUER late of 17 Haros Avenue, Nunawading in the State of Victoria, married woman, deceased

Creditors, next of kin and others having claims in respect of the estate of the deceased who died on 30 July 1995 are required by the executor Walter George Colman of 32 St Andrews Avenue, Rosebud, retired architect to send particulars to him care of the undersigned, on or before 30 November 1995, after which date he will distribute the assets having regard only to the claims of which he then has notice.

BAYLOR & Co., solicitors, 1 Walkers Road, Nunawading

ELSBETH GISELA HARRIS, formerly known as Elsbeth Gisela Fulop, deceased

Creditors, next of kin or others having claims in respect of the estate of Elsbeth Gisela Harris formerly known as Elsbeth Gisela Fulop, late of

123 Bluff Road, Black Rock, Victoria, home duties, deceased who died on 15 April 1995 and probate of whose will has been granted to Peter Grant Webster of 37 Pembroke Street, Surrey Hills, Victoria are to send particulars of their claims to the executor care of the undermentioned solicitors by 14 December 1995, after which date the executor will distribute the assets having regard only to the claims of which the executor then has notice.

PEARCE WEBSTER DUGDALES, lawyers, 51 Queen Street, Melbourne

DRUSILLA MAVIS DEVERALL, deceased

Creditors, next of kin or others having claims in respect of the estate of Drusilla Mavis Deverall late of 157 High Street, Doncaster, widow, deceased who died on 20 June 1995 are to send particulars of their claims to the executor The Equity Trustees Executors and Agency

Company Limited of 472 Bourke Street, Melbourne by 20 November 1995, after which date the executor will distribute the assets having regard only to the claims of which the executor then has notice.

PEARCE WEBSTER DUGDALES, 51 Queen Street, Melbourne

Creditors, next of kin and others having claims in respect of the estate of Karoly Cserepes late of Unit 4, 17 Hopetoun Avenue, Morwell, gentleman, deceased found dead on 22 February 1995 are to send particulars of their claims to the executor Daniel Leslie Minogue care of the undermentioned solicitors by 24 November 1995, after which date the executor will commence to distribute the assets having regard only to the claims of which he then has notice.

RENNICKS GIPPSLAND, solicitors, 154 Commercial Road, Morwell

LAMBERTUS JOHANNES GERARDUS KOOPMANS, also known as Barry Koopmans, in the will referred to as Lambertus Johannes Koopmans, deceased

Creditors, next of kin and others having claims in respect of the estate of Lambertus Johannes Gerardus Koopmans, also known as Barry Koopmans, in the will referred to as Lambertus Johannes Koopmans, late of 361 Springvale Road, Forest Hill, advertising agent, deceased who died on 8 March 1995 are to send particulars of their claims to the administrator care of the undermentioned solicitors by 1 December 1995 after which date the administrator will distribute the assets having regard only to the claims of which the administrator then has notice.

BALLARDS, solicitors, Suite 4, 426 Burwood Highway, Knox

Creditors, next of kin and others having claims in respect of the estate of Marjorie Helen Best late of Apartment 2, 696 Orrong Road, Toorak, gentlewoman, deceased who died on 29 July 1995 are required by Janet Kay Francis and Fedora Regina Trinker the executors of the will of deceased to send particulars of their claims to the said executors care of the undermentioned solicitors by 4 December 1995, after which date they will distribute the assets of the estate having regard only to the claims of which they then have notice.

FINDLAY ARTHUR PHILLIPS, Como Building, Suite 6, 3/620 Chapel Street, South Yarra

Creditors, next of kin and others having claims in respect of the estate of Gwendoline Evelyn McDonough late of The Austin Hospital, Studley Road, Heidelberg, Victoria, widow, deceased who died on 7 August 1995 are required to send particulars of their claim to the executors, John McDonough and Peter McDonough care of the undermentioned solicitors by 1 December 1995, after which date they will distribute the estate of the deceased having regard only for the claims of which they then have notice.

W. CAREW HARDHAM & GARTLAN, solicitors, 974 Main Road, Eltham

Creditors, next of kin and others having claims in respect of the estate of the late Ferdinand Gottfried Margis late of Jean Turner Nursing Home, 14 Cairns Street, Rosebud, Victoria, retired, deceased who died on 1 June 1995 are required to send particulars of their claim to the executor, Peter Elfyd Llewellyn care of the undermentioned solicitors by 1 December 1995, after which date he will distribute the estate of the deceased having regard only to the claims of which he then has notice.

W. CAREW HARDHAM & GARTLAN, solicitors, 974 Main Road, Eltham

ELLA MAYHEW MILLEN, late of 9 Birch Street, Caulfield, widow, deceased

Creditors, next of kin and others having claims in respect of the estate of the deceased who died on 19 August 1995 are required by the personal representative Alan Harry Box of 114 William Street, Melbourne to send particulars to him care of the undermentioned solicitors by 6 December 1995, after which date the personal representative may convey or distribute the assets having regard only to the claims of which he then has notice.

AITKEN WALKER & STRACHAN, solicitors, 114 William Street, Melbourne

DENNIS RICHARD PAUL HIGGINS, late of 15 Deanswood Road, Forest Hill in the State of Victoria, journalist, deceased

Creditors, next of kin and others having claims in respect of the estate of the deceased who died on 25 April 1995 are required by the trustees Paul Mitchell Higgins and Mark Richard Higgins to send particulars thereof to

them care of the undermentioned solicitors by 29 November 1995, after which date the trustees may convey or distribute the assets having regard only to the claims of which they then have notice.

MOORES, solicitors, 9 Prospect Street, Box Hill

JEAN EVELYN COTHER, late of 54 Boondara Road, Box Hill North, widow

Creditors, next of kin and others having claims in respect of the estate of the deceased who died on 1 July 1995 are required by Perpetual Trustees Victoria Limited A.C.N. 004 027 258 of 50 Queen Street, Melbourne and Moina McKenzie of 58 Boondara Road, Box Hill North, home duties the applicants for a grant of administration to send particulars of their claims to the said applicants in the care of the said company by 24 November 1995, after which date it will convey or distribute the assets having regard only to the claims of which they then have notice.

BEST HOOPER, solicitors, 563 Little Lonsdale Street, Melbourne

ROSE VICTORIA SEYMOUR FERGUSON, late of Perpetual in the Pines Nursing Home, Springvale Road, Donvale, Victoria, widow

Creditors, next of kin and others having claims in respect of the estate of the abovenamed deceased who died on 8 May 1995 are required by Janice Lorraine Lucas, married woman of 9 Olympus Drive, Lower Templestowe, Victoria and Joan Beverley Olsen, married woman of 16 Toppings Road, Wonga Park, Victoria, the executors of the deceased's will, to send particulars of their claim to the said executors care of the undermentioned solicitors by 1 December 1995, after which date they will convey or distribute the assets having regard only to the claims which they then have notice.

A. B. NATOLI PTY., solicitors, 24 Cotham Road, Kew

NORMAN ALEXANDER CALWAY, late of 865 Princes Way, Drouin, Victoria, retired, deceased

Creditors, next of kin and others having claims in respect of the estate of the deceased who died on 26 May 1995 are required by the trustee Francis Robert Calway to send particulars of their claims to him care of the

undersigned solicitors by 7 December 1995, after which date the trustee may convey or distribute the assets having regard only to the claims of which he then has notice.

GRAY FRIEND & LONG, solicitors, Warragul

Creditors, next of kin and others having claims against the estate of Vildo Pellegrini late of 65 Bradleys Lane, Warrandyte in the State of Victoria, retired, deceased who died on 27 June 1995 are required to send particulars of the claims to the executrix Charito Pellegrini care of the undermentioned solicitor by 6 December 1995, after which date she will distribute the estate of the deceased having regard only to the claims of which she then has notice.

PETER GARDINER, solicitor, Office 1, 2 Colin Avenue, Warrandyte

Creditors, next of kin and others having claims against the estate of Vilmos Dunai late of 231 Gallaghers Road, Glen Waverley in the State of Victoria, metal worker, deceased who died on 12 September 1993 are required to send particulars of the claims to the executors William Dunai and Charles Dunai care of the undermentioned solicitor by 1 December 1995, after which date they will distribute the estate of the deceased having regard only to the claims of which they then have notice.

GERALD GIAMPICCOLO, solicitor, 329 Thomas Street, Dandenong

Creditors, next of kin or others having claims in respect of the estate of Agnes Ann Racz, late of Flat 17/2A Burnie Street, Toorak, Victoria, retired radio producer and journalist, deceased who died on 12 May 1995 are to send particulars of their claims to the executrix care of the undermentioned solicitors by 30 November 1995, after which date the executrix will distribute the assets having regard only to the claims of which the executrix then has notice.

JOHN KEATING & ASSOCIATES, solicitors, 191 Greville Street, Prahran

DUNCAN DOUGLAS, of 173 Murlong Street, Swan Hill in the State of Victoria, retired deceased

Creditors, next of kin and all other persons having claims against the estate of the said deceased are required by Naomi Anne Douglas of 173 Murlong Street, Swan Hill in the State of

Victoria, allied health assistant, the executrix of the estate of the said deceased to send particulars of such claims to her in care of the undermentioned solicitors on or before 30 November 1995, after which date she will distribute the assets having regard only to the claims to which she then has notice.

BASILE PINO & Co., barristers and solicitors, 213 Campbell Street, Swan Hill

LINCOLN CHARLES JOHNSON, late of 5 Riverview Road, Benalla, Victoria, gentleman, deceased

Creditors, next of kin and others having claims in respect of the estate of the deceased, who died on 16 March 1995, are required by the executors Leigh Wayne Johnson, Shane Patrick Johnson and Barrie James Woollacott all of care of their solicitors to send particulars to them by 29 November 1995, after which date they may convey or distribute the assets having regard only to the claims of which they then have notice.

NICHOLAS O'DONOHUE & CO, solicitors, 180 Queen Street, Melbourne

Creditors, next of kin and others having claims in respect of the estate of Robert Williamson Ashton Alcorn, late of 45 Childers Street, Kew, who died on 29 March 1995, are to send the particulars of their claims to the Equity Trustees Executors and Agency Company Limited of 472 Bourke Street, Melbourne within two (2) months of the publication of this notice after which date it will distribute the assets having regard only to the claims of which it then has notice.

HUNT & HUNT, solicitors, 459 Collins Street, Melbourne

Creditors, next of kin and others having claims in respect of the estate of Elsie Priscilla James, late of Preston Districts Nursing Home, 36 Benambra Street, West Preston in the State of Victoria, spinster, deceased, who died on 30 July 1995, are required to send particulars of such claims to the executor National Mutual Trustees Limited at its registered office at 65 Southbank Boulevard, South Melbourne by 29 November 1995, after which date the executor will distribute the estate having regard only to the claims of which it then has notice.

DARRELL EDRED HARVEY, late of Unit 36, 57 Gloucester Avenue, Berwick, Victoria, auctioneer, deceased

Creditors, next of kin and others having claims in respect of the estate of the deceased, who died on 17 May 1995, are required by Perpetual Trustees Victoria Limited ACN 004 027 258 of 50 Queen Street, Melbourne and Elaine Marjorie Lampard of 5 Hayman Terrace, Mulgrave, retired, the applicants for a grant of probate to send particulars of their claims to the said applicants in the care of the said company by 30 November 1995, after which date they will convey or distribute the assets having regard only to the claims of which they then have notice.

MADISONS, solicitors, Level 14, 500 Collins Street, Melbourne

Creditors, next of kin or others having claims in respect of the estate of Joel Joseph Teicher, late of 41 Sunset Boulevard, Jacana, deceased, who died on 15 June 1991, are to send particulars of their claims to the administrator care of the undermentioned solicitors by 8 December 1995, after which date the administrator will distribute the assets having regard only to the claims of which the administrator then has notice.

E. P. JOHNSON & DAVIES, solicitors, 30 Collins Street, Melbourne

Creditors, next of kin and others having claims in respect of the estate of Sylvia Rose Claire Hartley, late of 12 Kashmir Crescent, Karingal, Victoria, deceased, who died on 27 June 1995, are to send particulars of their claims to The Equity Trustees Executors and Agency Company Limited of 472 Bourke Street, Melbourne by 30 November 1995, after which date it will distribute the assets having regard only to the claims of which it then has notice.

RICHARD HARRIS, late of 7 Keegan Street, Morwell, Victoria, retired electricity commission worker, deceased

Creditors, next of kin and others having claims in respect of the estate of the deceased, who died on 5 July 1995, are to send particulars of their claims to the executor, The Equity Trustees Executors and Agency Company Limited of 472 Bourke Street, Melbourne by 28

November 1995, after which date the executor may convey or distribute the assets having regard only to the claims of which it then has notice.

SLATER & GORDON, solicitors, 37 Elgin Street, Morwell

FRANK RICHARDSON, late of 1 Chilmans Drive, Bookham, Surrey, England, retired army officer, deceased

Creditors, next of kin and others having claims in respect of the estate of the deceased, who died on 20 March 1995, are required by the trustee Philip Hamilton Rhoden of 31 Robinson Street, Dandenong, Victoria, solicitor, to send particulars to him care of Rhodens, solicitors, at 31 Robinson Street, Dandenong by 30 November 1995, at which date the trustee may convey or distribute the assets having regard only to the claims of which he then has notice.

Dated 26 September 1995

RHODENS, solicitors, 31 Robinson Street, Dandenong

Creditors, next of kin and others having claims in respect of the estate of Osmond Theodore Ward, late of The George Vowell Centre, Cobb Road, Mount Eliza, Victoria, deceased, who died on 7 July 1995, are required to send particulars of their claims to the executor Alexander Lauder, care of White Cleland Pty., solicitors, 454 Nepean Highway, Frankston, Victoria on or before 11 December 1995, after which date the executor will distribute the assets having regard only to the claims of which he then had notice.

WHITE CLELAND PTY., solicitors, 454 Nepean Highway, Frankston

JOHANNES WILLIBRORDUS FIKKERS, of 87 Yarra Street, Geelong in the State of Victoria, solicitor, the executor named in, and applicant for originating motion for grant of probate of the will of Patrick John Noonan, late of Unit 6, 20 Regent Street, Newcomb in the said State, pensioner, deceased, who died on 12 February 1995

Requires all creditors, next of kin and others having claims against the property or estate of the said deceased, to send to the said executor in the care of the firm of Crawcour & Fikkers Pty., solicitors of 87 Yarra Street, Geelong, particulars in writing of such claims on or before

27 November 1995, after which date the executor intends to convey or distribute such property or estate to or among the persons entitled thereto having regard only to the claims of which they shall then have notice.

CRAWCOUR & FIKKERS PTY., solicitors, 87 Yarra Street, Geelong

Creditors, next of kin and others having claims against the estate of Anna Barker, late of Bauernfeldgasse 4, 19th District, Vienna, widow, deceased, who died on 22 November 1992, are required to send particulars of their claims to the substituted executor Steven Peter Nemes, to whom probate was granted by the Supreme Court of Victoria on 9 August 1995, of 1st floor, 262 Castlereagh Street, Sydney, New South Wales by 25 November 1995, after which date the executor will distribute the assets of the estate having regard only to the claims of which he shall then have had notice.

MINTER ELLISON, solicitors, 40 Market Street, Melbourne

The Supreme Court of the State of Victoria
SALE BY THE SHERIFF

On 2 November 1995 at 2.30 p.m. at the Sheriff's Office, 8-20 King Street, Oakleigh (unless process be stayed or satisfied).

All the estate and interest (if any) of Esri Lederberger of 12 Talbot Avenue, East St. Kilda registered as proprietor of an estate in fee simple in the land described on Certificate of Title Volume 7581 Folio 080 upon which is erected a residence known as 12 Talbot Avenue, East St. Kilda.

Registered Mortgage No. S168515T and the covenant contained in Transfer No. 616226 affect the said estate and interest.

Terms—Cash only

R. MARTIN
Sheriff's Officer

The Supreme Court of the State of Victoria
SALE BY THE SHERIFF

On 2 November 1995 at 2.30 p.m. at the Sheriff's Office, 8-20 King Street, Oakleigh (unless process be stayed or satisfied).

All the estate and interest (if any) of Panicos Evagora of 30 Murrumbeena Road, Murrumbeena joint proprietor with Ketj Evagora of an estate in fee simple in the land

2730 G 38 28 September 1995

described on Certificate of Title Volume 8395 Folio 707 upon which is erected a dwelling known as 30 Murrumbena Road, Murrumbena.

Registered Mortgage No. T327207H affects the said estate and interest.

Terms—Cash only

R. MARTIN
Sheriff's Officer

The Supreme Court of the State of Victoria
SALE BY THE SHERIFF

On 2 November 1995 at 2.30 p.m. at the Sheriff's Office, 8–20 King Street, Oakleigh (unless process be stayed or satisfied).

All the estate and interest (if any) of Barry John Evans and Debbie Marguerite Evans of 4 Bangho Court Sydenham as shown on Certificate of Title as Barry John Evans and Debra Marguerite Evans joint proprietors of an estate in fee simple in the land described on Certificate of Title Volume 10118 Folio 845 upon which is erected a dwelling known as 4 Bangho Court, Sydenham.

Registered Mortgage No. S669641D and Planning and Environment Agreements S24451A, S24452W and the Covenant in Instrument S669640G affect the said estate and interest.

Terms—Cash only

R. MARTIN
Sheriff's Officer

The Supreme Court of the State of Victoria
SALE BY THE SHERIFF

On 2 November 1995 at 2.30 p.m. at the Sheriff's Office, 8–20 King Street, Oakleigh (unless process be stayed or satisfied).

All the estate and interest (if any) of Dina Galati of 49 Golden Way, Bulleen registered as tenants in common in equal shares with Frank Galati of an estate in fee simple in the land described on Certificate of Title Volume 8674 Folio 054 upon which is erected a two-storey dwelling known as 49 Golden Way, Bulleen.

Registered Mortgage No. P930093S and Caveat No. T81407R and the covenant contained in Transfer No. D959039 affect the said estate and interest.

Terms—Cash only

R. MARTIN
Sheriff's Officer

Victoria Government Gazette

The Supreme Court of the State of Victoria
SALE BY THE SHERIFF

On 2 November 1995 at 2.30 p.m. at the Sheriff's Office, 8–20 King Street, Oakleigh (unless process be stayed or satisfied).

All the estate and interest (if any) of Robert Conway of Unit 16, 47 Brighton Road, St Kilda as shown on Certificate of Title as Robert James Conway proprietor of an estate in fee simple in Unit 16 on registered plan No. 11424 and being the land described on Certificate of Title Volume 9258 Folio 728 upon which is erected a unit and accessory car park Unit 29 on registered plan No. 11424 and being the land described on Volume 9258 Folio 741. The property is known as Unit 16, 47 Brighton Road, St Kilda.

Registered Mortgage No. H32784 and Caveat No. S428899Y affect the said estate and interest.

Terms—Cash only

R. MARTIN
Sheriff's Officer

The County Court of the State of Victoria
SALE BY THE SHERIFF

On 26 October 1995 at 2.30 p.m. at the Sheriff's Office, 8–20 King Street, Oakleigh (unless process be stayed or satisfied).

All the estate and interest (if any) of Marion Sango of 3 George Street, Kyneton as shown on Certificate of Title as Marion Kathleen Sango proprietor of an estate in fee simple in lot S3 on Plan of Subdivision 319993Y consisting of approx. 1.790 hectares and being the land more particularly described on Certificate of Title Volume 10132 Folio 748 which is vacant land.

The property is in the Kyneton Township which is located approx 85 kms northwest of Melbourne. After entering the Shire of Kyneton on the Calder Highway turn north into Edgcombe Street approx 400 metres being turning east into Epping Street, then turn north into Warren Street. The property is at the end of Warren Street and is known as Lot S3 Warren Street, Kyneton.

Registered Mortgage No. R994017X affects the said estate and interest.

Terms—Cash only

R. MARTIN
Sheriff's Officer

PROCLAMATIONS

**Equal Opportunity Act 1995
PROCLAMATION**

I, Richard E. McGarvie, Governor of Victoria, acting with the advice of the Executive Council, fix Thursday, 5 October 1995 as the day on which section 224 of and item 5 of Schedule 2 to the **Equal Opportunity Act 1995** shall come into operation.

Given under my hand and the Seal of
Victoria on 26 September 1995

(L.S.) R. E. McGARVIE
By His Excellency's Command

JAN WADE
Attorney-General

**Judicial Remuneration Tribunal Act 1995
PROCLAMATION**

I, Richard E. McGarvie, Governor of Victoria, acting with the advice of the Executive Council, fix Thursday, 28 September 1995 as the day on which the remaining unproclaimed provisions of the **Judicial Remuneration Tribunal Act 1995** come into operation.

Given under my hand and the Seal of
Victoria on 26 September 1995

(L.S.) R. E. McGARVIE
By His Excellency's Command

JAN WADE
Attorney-General

**Consumer Credit (Victoria) Act 1995
PROCLAMATION**

I, Richard E. McGarvie, Governor of Victoria, acting with the advice of the Executive Council, fix Thursday, 28 September 1995, as the day on which section 42 of the **Consumer Credit (Victoria) Act 1995** shall come into operation.

Given under my hand and the Seal of
Victoria on 26 September 1995

(L.S.) R. E. McGARVIE
By His Excellency's Command

JAN WADE
Minister for Fair Trading

**Land (Miscellaneous) Act 1995
ACT No. 47/1995**

Proclamation of Commencement of Section 5

I, Richard E. McGarvie, Governor of Victoria, acting with the advice of the Executive Council and under section 2 (2) of the **Land (Miscellaneous) Act 1995**, fix Thursday, 28 September 1995 as the day on which section 5 of that Act comes into operation.

Given under my hand and the seal of
Victoria on 26 September 1995

(L.S.) R. E. McGARVIE
By His Excellency's Command

C. G. COLEMAN
Minister for Natural Resources
Acting Minister for Conservation
and Environment

CITY OF BOROONDARA

Proposed Local Law No. 2

Notice is given that at a meeting of the Council of the City of Boroondara held on 18 September, 1995, the Council resolved to commence the statutory process for the introduction of Local Law No 2. A summary of the draft Local Law is set out as follows:

The purpose of this Local Law is to:

- (a) provide for the peace, order and good government of the Municipal District;
- (b) promote a physical environment which is free from dogs at large in all public places except designated areas of the Municipal District; and
- (c) prevent and suppress nuisances which may adversely affect the enjoyment of life or the safety and welfare of persons in a reserve or public place by dogs at large.

The general purport of the Local Law is summarised as follows:

- requirement that all dogs must be kept under effective control by means of a chain, cord or leash whilst the dog is in a public place or reserve;
- allowance for dogs to run free in specified reserves designated by Council as "leash free" reserves.
- allowance for Council to remove or add to the list of designated reserves by means of resolution and public notice.
- requirement that the dog owner must remain in effective voice or hand control of the dog whilst in a reserve designated as a "leash free" reserve.
- requirement that the dog owner keep the dog under effective control by means of cord, chain or leash if the dog is within 30 metres of an organised sporting event, a children's play equipment area, an organised public meeting or a permanent barbecue or picnic area.
- authorise the impounding of any dog found in breach of the local law and the issue of Infringement Notices to persons guilty of an offence under the local law.

Copies of the Local Law can be obtained during business hours from:

ASHBURTON LIBRARY
154 High Street, Ashburton
Phone: 9885 4421

BALWYN LIBRARY
336 Whitehorse Road, Balwyn
Phone: 9830 5833

CAMBERWELL LIBRARY
360 Camberwell Road, Camberwell
Phone: 9811 6966

HAWTHORN LIBRARY
584 Glenferrie Road, Hawthorn
Phone: 9810 4640

KEW LIBRARY
Cnr Cotham Road and Charles Street, Kew
Phone 9853 6745

CAMBERWELL OFFICE
8 Inglesby Road, Camberwell
Phone 9811 6444

HAWTHORN OFFICE
360 Burwood Road, Hawthorn
Phone 9811 6444

KEW OFFICE
Charles street, Kew
Phone 9811 6444

Any person affected by the proposed Local Law may make a written submission relating to the proposed local laws in accordance with the provisions of Section 223 of the Local Government Act 1989, addressed to the Chief Executive Officer, City of Boroondara, 8 Inglesby Road, Camberwell 3124.

Submissions received by close of business on Thursday 12 October 1995 shall be considered by Council.

Any person who has made a written submission to the Council and requested that he or she be heard in support of the written submission is entitled to appear in person or by a person acting on his or her behalf before a meeting of the Council.

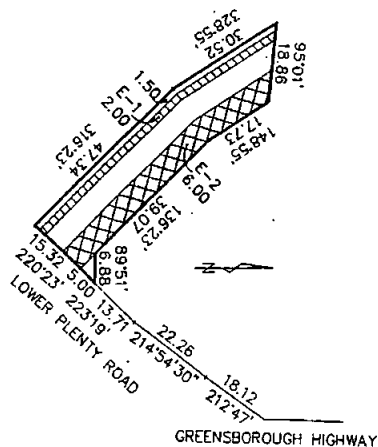
Michael Kennedy
Chief Executive Officer



BOROONDARA
City of Harmony

BANYULE CITY COUNCIL
Road Discontinuance

Pursuant to section 206 and Schedule 10 Clause 3 of the **Local Government Act 1989**, the Banyule City Council, at its ordinary meeting held on 14 August 1995, having formed the opinion that the section of 'road' shown on the plan below is not reasonably required as a 'road' for public use, resolved to discontinue that section of the 'road' and sell the land by private treaty to the adjoining owner subject to any right, power or interest held by the Melbourne Water Corporation in that part of the 'road' shown hatched in connection with any sewers under its control in or near the 'road' and subject to any right, power or interest held by the Banyule City Council and the Gas & Fuel Corporation in that part of the 'road' shown cross hatched in connection with any drains or pipes under the control of those authorities in or near the 'road'.

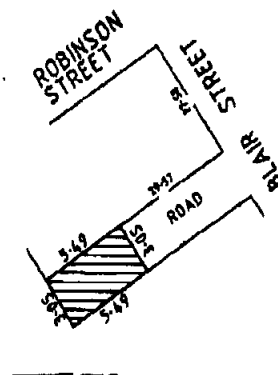


PETER SODING
Director, City Development

MOONEE VALLEY CITY COUNCIL
Road Discontinuance

That the Moonee Valley City Council at its Ordinary Meeting held on 19 September 1995, formed the opinion that the road shown on the plan below is not reasonably required as a road for public use and resolved to discontinue the road, and having advertised and served notices regarding the proposed discontinuance and there being no submissions made under section 223 of the **Local Government Act 1989**, orders that the

said part of the road situated at the rear of No. 45 Robinson Street, Moonee Ponds, be discontinued pursuant to Schedule 10, Clause 3 (a), of section 206 of the said Act, and the land of the discontinued road vest in the Council pursuant to section 207B of the said Act and be sold by Private Treaty to the owners of the land abutting the road, subject to any right, power or interest held by City West Water in the road in connection with any sewers, drains and pipes under the control of that Authority in or near the road.



LINDSAY A. MERRITT
Chief Executive

Planning and Environment Act 1987
KNOX PLANNING SCHEME
Notice of Amendment
Amendment L52

The City of Knox has prepared an amendment which proposes to amend the Local Section of the Knox Planning Scheme, as follows:

To rezone part of the Salvation Army's Land on the north side of Mountain Highway, The Basin, 220 metres east of Liverpool Road, from Knox Special Use to Knox Residential.

The amendment can be inspected at City of Knox, Civic Centre, 420 Burwood Highway, Wantima South or Department of Planning and Development, Olderfleet Buildings, 477 Collins Street, Melbourne.

Any persons affected by the amendment may make a submission in writing, which must be sent to the City of Knox, Civic Centre, 420 Burwood Highway, Wantima South, by 29 October 1995.

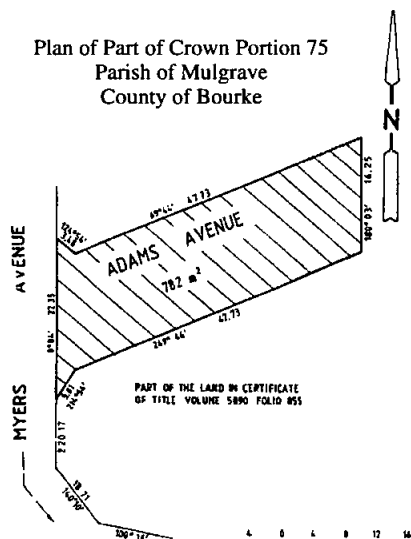
Dated 21 September 1995

DAVID L. POPE

**CITY OF MONASH
Road Discontinued**

The Council of the City of Monash has resolved that portion of Adams Avenue, Glen Waverley, which is shown hatched on the plan hereunder, be discontinued and has given notice in accordance with section 189 of the **Local Government Act 1989** of its intention to sell the land (not being Crown Land) in accordance with Schedule 10 of the **Local Government Act 1989**.

Plan of Part of Crown Portion 75
Parish of Mulgrave
County of Bourke



DAVID CONRAN
Chief Executive Officer

16 and 16A Zones and Proposed Public Open Space Reservation to Urban Residential 1 Zone, Mixed Use Zone and Industrial 3 Zone and impose local overlay controls. The amendment is intended to facilitate a comprehensive review of the area and the development of the area to the north of Hutton/Greens Roads for a variety of urban purposes, including residential, activity centres and industrial and the development of areas to the south of Hutton/Greens Roads for low density residential, recreation and open space purposes.

The amendment can be inspected at the City of Greater Dandenong, Dandenong Office, 39 Clow Street, Dandenong; the City of Greater Dandenong, Springvale Office, 397 Springvale Road, Springvale or Department of Planning and Development, 477 Collins Street, Melbourne.

Submissions about the amendment must be sent to City of Greater Dandenong, PO Box 200, Springvale 3171, Attention: Mr John Bayly, Manager, Urban Planning by 28 December 1995.

Dated 22 September 1995

WARWICK HEINE
Chief Executive Officer

**Planning and Environment Act 1987
MORNINGTON PLANNING SCHEME
Notice of Amendment
Amendment L56**

Mornington Peninsula Shire Council has prepared Amendment No. L56 to the Local Section of the Mornington Planning Scheme.

The amendment changes the Local Section of the Mornington Planning Scheme.

The amendment will—

1. Insert additional provisions into Clause 4.02 of the Mornington Planning Scheme to permit the use and development of the land now zoned Comprehensive Re-Development Zone No. 1, being generally bounded by McLaren Place, Franklin Street, Gordon Street and Barkly Street ("the land") for the purposes of a shopping centre, cinema complex and associated car parking (the "development").

2. Close that part of Railway Grove lying within the land together with other unnamed roads currently forming part of an existing Council car park and remove redundant easements and reservations and a covenant and reserve the land remaining in Certificate of Title Volume 7008 Folio 457 for public purposes.

**Planning and Environment Act 1987
DANDENONG AND SPRINGVALE
PLANNING SCHEMES
Notice of Amendment
Amendment RL166**

The City of Greater Dandenong has prepared Amendment No. RL166 to the Regional Section of Planning Schemes in the Metropolitan region and to the Local Sections of the Dandenong and Springvale Planning Schemes.

The amendment proposes to rezone various parcels of land within the area bounded by Springvale Road, Cheltenham Road, the Dingley By-pass Reservation, the Scoresby Freeway Reservation, Dandenong Creek and Mordialloc Creek Drain from Special Use No. 2,

3. Insert a clause that will override Clause 4.07 of the Mornington Planning Scheme by—

- * changing the number of car parking spaces required for the development;
- * changing the total seating capacity that may be developed for retail purposes;
- * specifying a maximum seating capacity for a cinema complex;
- * amending the requirements for the division of space for small occupancies;
- * amending existing height controls.

4. Exempt the development from the car parking requirements set out in Part IX of the Mornington Planning Scheme and substitute specific car parking requirements and specify dimensions and layout generally in accordance with Clause 19 of the Regional Section of Metropolitan Planning Schemes.

5. Provide for the appropriate upgrading of off-site infrastructure.

6. Provide for the proper and effective management of the development.

7. Provide for site specific advertising controls that override Clause 4.06 of the Mornington Planning Scheme.

The amendment can be inspected at Mornington Peninsula Shire Council, Mornington Office, Town Planning Department, Queen Street, Mornington; Mornington Peninsula Shire Council, Rosebud Office, Besgrove Street, Rosebud or Department of Planning and Development, Ground Floor, Olderfleet Building, 477 Collins Street, Melbourne.

Submissions about the amendment must be sent to Chief Executive Officer, Mornington Peninsula Shire Council, Rosebud Office, Besgrove Street, Rosebud Victoria 3939, by 1 December 1995.

LYNTON SHEDDEN
Manager—Planning (Mornington Office)

WYNDHAM CITY COUNCIL
Notice of Intention to Amend Local Law
No. 6—General

Notice is hereby given that at a meeting of Wyndham City Council on 11 September 1995, Council resolved its intention to amend Local Law No. 6, General Local Law, pursuant to the **Local Government Act 1989**.

The purpose of the amendment to Local Law No. 6 is to provide for the regulation of vehicles in Residential Zones.

The purport of the amendment to Local Law No. 6 is to replace Clause 3.7 with the following new clause:

“A person must not allow a vehicle weighing more than 4.5 tonnes (whether when loaded or not) to be parked, kept or repaired on any premises in an area zoned Residential “C”, Reserved Living or any other residential zone under the Werribee Planning Scheme.”

A copy of the intended amendment to Local Law No. 6 can be obtained from the Development Services Office, Civic Centre, 45 Princes Highway, Werribee during business hours.

Any person affected by this amendment to Local Law No. 6 may, within fourteen (14) days after publication of this notice, make a submission to it which will be considered in accordance with section 223 of the **Local Government Act 1989**.

Submissions about the amendment should be forwarded to the Chief Executive Officer, P.O. Box 197, Werribee 3030 and indicate whether the submitters wish to be heard in support of the submission.

MICHAEL MALOUF
Chief Executive Officer

Planning and Environment Act 1987
BERWICK PLANNING SCHEME

Notice of Amendment
Amendment L91

The City of Casey has prepared Amendment L91 to the Local Section of the Berwick Planning Scheme.

The amendment proposes to rezone land generally located at the south-western corner of Parkhill Drive and Ernst Wanke Road, Berwick from Berwick Residential—Normal Density to:

Restricted Business
Local Government—Municipal Purposes
Secondary Road
Proposed Primary School and Secondary School.

The amendment will allow for the development of a neighbourhood centre comprising, a supermarket and specialty shops, a primary school and secondary school and associated community facilities.

The amendment also contains a legal agreement that requires the owner to construct part of Ernst Wanke Road and transfer the site for the community facilities to Council free of charge.

The amendment will have positive social and economic effects for the community of the Timbarra Estate.

The amendment can be inspected at City of Casey, Municipal Office, Magid Drive, Narre Warren or the Department of Planning and Development, Ground Floor, 477 Collins Street, Melbourne.

Any person who is affected by the amendment may make a submission.

Submissions about the amendment must be sent to the Chief Executive Officer, City of Casey, PO Box 1000, Narre Warren 3805. Submissions must be received by 2 November 1995.

MIKE TYLER
Chief Executive Officer

Planning and Environment Act 1987
NOTICE OF AMENDMENT TO A
PLANNING SCHEME

The City of Brimbank has prepared Amendment No. L89 to the Sunshine Planning Scheme.

This amendment will insert a new site specific control in the Reserved Living Zone of the Local Section of the Sunshine Planning Scheme. The purpose of the amendment is to allow a small scale commercial development on the south-west corner of Fitzgerald Road and The Avenue, Ardeer.

The amendment can be inspected at the office of the City of Brimbank (Sunshine Office) Alexandra Avenue, Sunshine, or at the Department of Planning and Development, Plan Inspection Section, Ground Floor, The Olderfleet Buildings, 477 Collins Street, Melbourne and will be open for inspection during office hours by any person, free of charge.

Submissions about the amendment must be sent to the City of Brimbank (Sunshine Office) Alexandra Avenue, Sunshine by 30 October 1995.

ROB VINES
Manager City Development

Planning and Environment Act 1987
NOTICE OF AMENDMENT TO A
PLANNING SCHEME

Bayside City Council has prepared Amendment L26 to the Brighton Planning Scheme, Local Section. This amendment affects 309 South Road, East Brighton.

The amendment proposes to change the planning scheme by the inclusion of a clause directing the variation of a restrictive covenant on the Certificate of Title of the subject land. The restrictive covenant limits development on the site to a maximum of one dwelling, specifies building materials and prevents excavation and removal of various matter. The amendment will allow development of the site for dual occupancy.

The amendment can be inspected at the Bayside City Council, Municipal Offices, Royal Avenue, Sandringham or at the Department of Planning and Development, Olderfleet Building, 477 Collins Street, Melbourne.

Submissions about the amendment must be sent to the Bayside City Council, PO Box 27, Sandringham, Victoria 3191 by 30 October 1995.

Dated 15 September 1995

MICHAEL TOP
Development Manager

Planning and Environment Act 1987
CORANGAMITE PLANNING SCHEME—

CHAPTER 2

Notice of Amendment
Amendment L4

(Camperdown Chapter)

The Corangamite Shire Council has prepared Amendment L4 to the Camperdown Chapter of the Corangamite Planning Scheme.

The amendment proposes to amend Map 6, closing that part of Morris Street between Manifold Street (Princes Highway) and Wright Street adjacent to Sunnyside House. The closure of this part of Morris Street will automatically include the land contained within the former road, in the R1 residential zone.

The amendment has been requested by Sunnyside House Inc. Approval of the amendment would result in sale by The Department of Conservation and National Resources of the closed road to Sunnyside House.

The amendment can be inspected at Corangamite Shire, Service Centre, 26 Silvester Street, Cobden; Corangamite Shire, Administration Centre, 181 Manifold Street, Camperdown; Department of Planning, State Offices, corner Little Malop and Fenwick Streets, Geelong or Department of Planning, Olderfleet Building, 477 Collins Street, Melbourne.

Submissions about the amendment must be received by 6 November 1995 and sent to Mr L. Buynevic, Director, Corangamite Shire, PO Box 84, Camperdown 3260.

LEON BUYNEVIC
Director
Environment and Regulatory Services

Planning and Environment Act 1987
CRANBOURNE PLANNING SCHEME
Notice of Amendment
Amendment L135
File 12-4-277

The Frankston City Council has prepared Amendment L135 to the Local Section of the Cranbourne Planning Scheme.

This amendment proposes to rezone the land at Nos 30 to 90 Union Road, Langwarrin from Special Extractive Zone to a Residential (Urban) Zone with a Reserved Living Overlay, to amend the Langwarrin Outline Development Plan and to include specific site controls requiring submission of a detailed concept plan.

The amendment can be inspected at Frankston City Council, Town Planning Department, Civic Centre, Davey Street, Frankston or Department of Planning, Ground Floor, Olderfleet Buildings, 477 Collins Street, Melbourne.

Submissions about the amendment must be sent to Chief Executive Officer, Frankston City Council, PO Box 490, Frankston, Victoria 3199 by 30 October 1995, Attention: Development Manager.

JON EDWARDS
Chief Executive Officer

Planning and Environment Act 1987
BALLAN PLANNING SCHEME
Notice of Amendment to a Planning Scheme
Amendment L14

The Moorabool Shire Council has prepared Amendment L14 to the Ballan Planning Scheme, Local Section.

The amendment proposes to change the planning scheme by rezoning land at Lot 3, PS 337692M (north west corner of Stead Street and Edols Street), Ballan from "Public Purpose Reservation—Municipal Purposes" to "Residential".

The amendment can be inspected at the Shire of Moorabool, Ballan Office, Stead Street, Ballan; Shire of Moorabool, Bacchus Marsh

Office, Bacchus Marsh; Department of Planning and Development, State Government Offices, corner Mair and Doveton Streets, Ballarat or at the Department of Planning and Development, 477 Collins Street, Melbourne.

Submissions about the amendment must be sent to the Director Community Development, Moorabool Shire Council, PO Box 18, Ballan 3342 by 26 October 1995, indicating whether you wish to be heard in respect of the submission.
Dated 20 September 1995

RON MILDREN
Town Planner

CENTRAL GIPPSLAND REGION WATER
AUTHORITY BY-LAW No. 7
Water and Sewerage Plumbing Administrative
By-Law

This By-law is about water supply and sewerage plumbing administration including the procedures to be followed and the setting of fees and charges.

Copies of the by-law may be inspected free of charge at the Hazelwood Road, Traralgon office of the Authority during normal business hours. Copies of the by-law are also available for purchase by the public.

W. SUNDERMANN
Chief Executive Officer

MITCHELL SHIRE COUNCIL
Local Laws 1, 2 and 3

Notice is hereby given that the Mitchell Shire Council intends at a meeting to be held on Tuesday, 17 October 1995, to adopt the following local laws

No. 1—Streets and Roads

The purpose of this local law is to:

- (a) provide and control the management of traffic and regulate parking of vehicles;
- (b) provide for the peace, order and well being of people;
- (c) provide for the physical features on and adjacent to roads to be maintained for the safety and convenience of users both vehicular and pedestrian;
- (d) protect the assets of Council and control use by vehicles and animals;
- (e) regulate secondary activities such as trading, collections, repairs, processions and disabled parking;

- (f) control removal of firewood from road reserves; and
- (g) revokes previous local laws from the former municipalities of Broadford, Seymour, Kilmore and McIvor.

No. 2—Environment

The purpose of this local law is to:

- (a) to provide a safe and healthy environment in which the residents of the municipal district can enjoy a quality of life that meets the general expectations of the community;
- (b) to prohibit, regulate and control activities which may be dangerous or unsafe or detrimental to the quality of life in an environment of the municipal district;
- (c) to facilitate in the provision of general public services, health and other community services, property services, recreational and cultural services, and other services in a way which enhances the environment and quality of life in the municipal district;
- (d) to control nuisances and noise, odour, emissions and other discharges to the environment which may adversely affect the enjoyment of life within the municipal district or the health, safety and welfare of persons within the municipal district; and
- (e) in a way which is consistent with, and in furtherance of, the objectives specified in paragraphs (a) to (d) of this Clause to prohibit, regulate and control activities and circumstances associated with:
 - (i) smoke emission, particularly from burning material and from chimneys;
 - (ii) the use of recreational vehicles, particularly recreation vehicles which are not used on appropriate land or reserves or which emit excessive noise or air pollution;
 - (iii) open air burning;
 - (iv) dangerous and unsightly land;
 - (v) advertising, bill posting and junk mail;
 - (vi) camping and temporary dwellings;
 - (vii) circuses, carnivals and festivals;
 - (viii) quarrying;
 - (ix) water quality, including interference with water courses;

- (x) animals, including animal numbers and the keeping and control of animals; and
- (xi) disposal of waste including behaviour associated with tips;
- (f) revokes local laws from the former municipalities of Broadford, Seymour, Kilmore and McIvor.

No. 3—Municipal Places

The purpose of this local law is to:

- (a) provide for the quiet enjoyment of people of municipal places;
- (b) enable people to carry out day to day activities and enjoy recreational pursuits without having their peace and enjoyment interfered with or destroyed;
- (c) control behaviour which is considered boisterous, harmful, intimidating, offensive, dangerous or threatening which could be detrimental to health and safety;
- (d) enable the community to utilise municipal places in confidence;
- (e) protect Council and community assets and facilities;
- (f) restrict and regulate the use of alcohol and smoking in municipal places; and
- (g) revokes local laws from the former municipalities of Broadford and Seymour.

A copy of the proposed local laws may be inspected at the Municipal Offices in Seymour and Kilmore during normal business hours.

Any person affected by the proposed local law may make submission on the matter pursuant to section 223 of the **Local Government Act 1989**, within 14 days of the publication of this notice.

Enquiries should be directed to Mr. Neil McGaffin on (057) 82 1322.

DARRELL TRELOAR
Chief Executive Officer

SURF COAST SHIRE

Local Law No. 5—Environmental

Notice is hereby given that the Council of the Surf Coast Shire having previously complied with the relevant provisions of the **Local Government Act 1989**, made Local Law No. 5—Environmental at its meeting held on 20 September 1995.

The purpose of this local law is to provide a safe and healthy environment in which the residents of the municipal district can enjoy a quality of life that meets the general expectations of the community and to prohibit, regulate and control activities which may be dangerous or unsafe or detrimental to the quality of life in an environment of the municipal district.

The Environmental Local Law No. 5 of 1995 replaces a similar Local Law adopted by the former Barrabool and Winchelsea Shires. These Local Laws ceased to be effective on 9 March 1995.

A copy of the Local Law is available at the Shire Offices, 25 Grossmans Road, Torquay during office hours.

PETER ANDERSON
Chief Executive Officer

APPLICATION FOR WORKS APPROVAL Victorian Environment Protection Authority

This is a joint advertisement of a Works Approval Application and Surf Coast Planning Scheme Amendment pursuant to section 20AA of the **Environment Protection Act 1970** and the **Planning and Environment Act 1987**.

The Environment Protection Authority has received the following application to issue a works approval which permits work to be undertaken which will result in a discharge of waste to the environment or an increase or alteration in an existing discharge.

Applicant: Otway Region Water Authority.

Address of Site: Deans Marsh-Lorne Road, Section 20A (Part), Township of Lorne, Duncan Street, Section 20A (Part) Township of Lorne, County of Polwarth.

Application No.: WA26071.

Reason for Application: Establishment of wastewater treatment facilities.

A copy or a summary of the above application, accompanying plans, specifications and other information may be viewed at no charge and a summary may be obtained at \$8.00 each from EPA, Olderfleet Buildings, Ground Floor, 477 Collins Street, Melbourne 3000, phone (03) 628 5622. Interested persons may comment in writing on the application and may request in writing to be notified if the works approval is issued by 19 October 1995.

Please note WA26071 can also be viewed at the EPA Geelong Office, corner Fenwick and Little Malop Streets, Geelong.

Planning and Environment Act 1987 **SURF COAST PLANNING SCHEME**

Notice of Amendment
Amendment RL36

The Otway Region Water Authority has prepared Amendment RL36 to the Surf Coast Planning Scheme.

A. The amendment proposes to change Book 1 of the Regional Section of the Planning Scheme by:

1. Inserting a new paragraph at the end of Clause 70-1.3 which would allow land adjacent to Stony Creek North Lorne, to be used and developed for the purpose of an underground pumping station, without the need for a permit, subject to the submission and approval of development plans.

B. The amendment proposes to change Chapter 2 of Book 2 of the Local Section of the Planning Scheme by:

1. Inserting a new Clause 111-7A which would allow the removal of native vegetation without a permit for the purpose of construction and operation of the Lorne wastewater treatment plant, booster pumping station, underground pumping station and associated mains, subject to the submission and approval of plans detailing the vegetation to be removed.
2. Rezoning land at Deans Marsh-Lorne Road, and Duncan Street, Lorne, from Public Use 6—Open Space Conservation Zone, to a Public Use 14—Water Supply and Sewerage Authority Zone.

The Responsible Authority for considering and approving plans required by these provisions will be the Surf Coast Shire Council.

The amendment can be inspected at the Otway Region Water Authority, 42-48 Hesse Street, Colac; Lorne Regional Office of Otway Region Water Authority, 90-94 Polwarth Street, Lorne; Department of Planning and Development, Planning Division, Olderfleet Building, 477 Collins Street, Melbourne or at the Surf Coast Shire Municipal Offices, 25 Grossmans Road, Torquay.

Submissions about the amendment must be sent to the Director Engineering Services, Otway Region Water Authority, PO Box 201, Colac, Victoria 3250 by 5 October 1995.

Those making submissions which include comments on the EPA Works Approval Application should note that, because the Works Approval Application has been jointly advertised with the notice of the Planning Scheme Amendment for the same proposal, there will be no provision for a separate appeal to the Administrative Appeals Tribunal in relation to the Works Approval. These submissions will be considered at the same panel hearing which will consider submissions relating to the Planning Scheme Amendment.

Those who have made submissions in response to the previously advertised Planning Scheme Amendment and/or Works Approval Application are advised that those submissions will be considered as submissions lodged in response to this advertisement unless revised or withdrawn by the respective dates for submissions detailed above.

J. T. WILKINSON
Chief Executive Officer

GREATER SHEPPARTON CITY COUNCIL
Local Law No. 1
Environment

The Greater Shepparton City Council has prepared Local Law No. 1—Environment, for the purpose of prohibiting, regulating and controlling activities, events, practices and behaviour in places so that no detriment is caused to the amenity of the municipal district, nor nuisance to a person nor detrimental effect to a person's property.

The proposed local law provides for:

- * the regulation and control of activities, events, practices and behaviour to protect the amenity of the area;
- * the regulation and control of activities on roads and footpaths;
- * the keeping of animals, birds, poultry and reptiles;
- * the control of wandering livestock.

A copy of the local law can be inspected or obtained from any of the following Council Offices: Central Office, Welsford Street, Shepparton; Nixon Street Office, Nixon Street, Shepparton or at the Tatura Office, Casey Street, Tatura.

Any person affected by the proposed local law may make a written submission relating to the proposed local law in accordance with section 223 of the Local Government Act. Submissions addressed to the Chief Executive Officer, Greater Shepparton City Council, Locked Bag 1000, Shepparton 3632, must be lodged within fourteen days of the publication of this notice. A person making a submission may request to be heard in support of their submission.

BILL JABOOR
Chief Executive Officer

Land Acquisition and Compensation
Act 1986

Local Government Act 1989
WYNDHAM CITY COUNCIL

Notice of Compulsory Acquisition of Interest
in Land

The Wyndham City Council declares that by this notice it acquires the following interest in the land described as portion of Part CA1, LP76314, Section 21 Parish of Truganina contained in Certificate of Title Volume 8676, Folio 034 shown marked R1 on PS348010G.

The interest acquired is as owner in fee simple of the land. Published with the Authority of the Wyndham City Council.

MICHAEL K. MALOUF
Chief Executive Officer

Land Acquisition and Compensation
Act 1986

Local Government Act 1989
WYNDHAM CITY COUNCIL

Notice of Compulsory Acquisition of Interest
in Land

The Wyndham City Council declares that by this notice it acquires the following interest in the land described as portion of Part CA4, Section 20, Parish of Truganina contained in Certificate of Title Volume 8782, Folio 812 shown marked R1 on PS348009Q.

The interest acquired is as owner in fee simple of the land. Published with the Authority of the Wyndham City Council.

MICHAEL K. MALOUF
Chief Executive Officer

2742 G 38 28 September 1995

**Land Acquisition and Compensation
Act 1986**

Local Government Act 1989

WYNDHAM CITY COUNCIL

**Notice of Compulsory Acquisition of Interest
in Land**

The Wyndham City Council declares that by this notice it acquires the following interest in the land described as portion of Part CA4, Section 20, Parish of Truganina contained in Certificate of Title Volume 8782, Folio 805 shown marked R1 on PS348008S.

The interest acquired is as owner in fee simple of the land. Published with the Authority of the Wyndham City Council.

MICHAEL K. MALOUF
Chief Executive Officer

Victoria Government Gazette

**Land Acquisition and Compensation
Act 1986**

NOTICE OF ACQUISITION

Compulsory Acquisition of Interest in Land

The Wyndham City Council declares that by this notice it acquires the following interest in the land described as portion of CA7 and 6 (Part), Section 29, Parish of Deutgam contained in Certificates of Title Volume 8470, Folios 475 and 476 and identified as Reserve on PS344473K.

The interest acquired is as owner in fee simple of the land. Published with the Authority of the Wyndham City Council.

MICHAEL K. MALOUF
Chief Executive Officer

**Land Acquisition and Compensation
Act 1986**

NOTICE OF ACQUISITION

Compulsory Acquisition of Interest in Land

The Wyndham City Council declares that by this notice it acquires the following interest in the land described as portion CA 4/5, Section 28, Parish of Deutgam contained in Certificate of Title Volume 1235, Folio 917 and identified as Reserve on PS346994T.

The interest acquired is as owner in fee simple of the land. Published with the Authority of the Wyndham City Council.

MICHAEL K. MALOUF
Chief Executive Officer

**Land Acquisition and Compensation
Act 1986**

NOTICE OF ACQUISITION

Compulsory Acquisition of Interest in Land

The Wyndham City Council declares that by this notice it acquires the following interest in the land described as all that land being Lot 4 on PS55540 contained in Certificate of Title Volume 8359, Folio 226.

The interest acquired is as owner in fee simple of the land. Published with the Authority of the Wyndham City Council.

MICHAEL K. MALOUF
Chief Executive Officer

**Land Acquisition and Compensation
Act 1986**

NOTICE OF ACQUISITION

Compulsory Acquisition of Interest in Land

The Wyndham City Council declares that by this notice it acquires the following interest in the land described as portion of CA3, Section 29, Parish of Deutgam contained in Certificate of Title Volume 9659, Folio 660 and identified as Reserve on PS344481L.

The interest acquired is as owner in fee simple of the land. Published with the Authority of the Wyndham City Council.

MICHAEL K. MALOUF
Chief Executive Officer

**Land Acquisition and Compensation
Act 1986**

NOTICE OF ACQUISITION

Compulsory Acquisition of Interest in Land

The Wyndham City Council declares that by this notice it acquires the following interest in the land described as portion of CA4, Section 29, Parish of Deutgam contained in Certificate of Title Volume 1482, Folio 371 and identified as Reserve on PS344480N.

The interest acquired is as owner in fee simple of the land. Published with the Authority of the Wyndham City Council.

MICHAEL K. MALOUF
Chief Executive Officer

**Land Acquisition and Compensation
Act 1986**

NOTICE OF ACQUISITION

Compulsory Acquisition of Interest in Land

The Wyndham City Council declares that by this notice it acquires the following interest in the land described as all that land being common property on SP25990, CA7, Section 28, Parish of Deutgam.

The interest acquired is as owner in fee simple of the land. Published with the Authority of the Wyndham City Council.

MICHAEL K. MALOUF
Chief Executive Officer

**Land Acquisition and Compensation
Act 1986**

NOTICE OF ACQUISITION

Compulsory Acquisition of Interest in Land

The Wyndham City Council declares that by this notice it acquires the following interest in the land described as portion of CA9 (Part), Section 28, Parish of Deutgam contained in Certificate of Title Volume 9425, Folio 010 and identified as Reserve on PS344485C.

The interest acquired is as owner in fee simple of the land. Published with the Authority of the Wyndham City Council.

MICHAEL K. MALOUF
Chief Executive Officer

**Land Acquisition and Compensation
Act 1986**

NOTICE OF ACQUISITION

Compulsory Acquisition of Interest in Land

The Wyndham City Council declares that by this notice it acquires the following interest in the land described as portion of CA6, Section 28, Parish of Deutgam contained in Certificate of Title Volume 1235, Folio 919 and identified as Reserve on PS344489T.

The interest acquired is as owner in fee simple of the land. Published with the Authority of the Wyndham City Council.

MICHAEL K. MALOUF
Chief Executive Officer

**Land Acquisition and Compensation
Act 1986**

NOTICE OF ACQUISITION

Compulsory Acquisition of Interest in Land

The Wyndham City Council declares that by this notice it acquires the following interest in the land described as portion of Part CA1, Section 29, Parish of Deutgam contained in Certificate of Title Volume 1467, Folio 325 and identified as Reserve on PS344484E.

The interest acquired is as owner in fee simple of the land. Published with the Authority of the Wyndham City Council.

MICHAEL K. MALOUF
Chief Executive Officer

**Land Acquisition and Compensation
Act 1986**

NOTICE OF ACQUISITION

Compulsory Acquisition of Interest in Land

The Wyndham City Council declares that by this notice it acquires the following interest in the land described as portion of CA9 (Part), Section 28, Parish of Deutgam contained in Certificate of Title Volume 9425, Folio 009 and identified as Reserve on PS344486A.

The interest acquired is as owner in fee simple of the land. Published with the Authority of the Wyndham City Council.

MICHAEL K. MALOUF
Chief Executive Officer

**Land Acquisition and Compensation
Act 1986**

NOTICE OF ACQUISITION

Compulsory Acquisition of Interest in Land

The Wyndham City Council declares that by this notice it acquires the following interest in the land described as portion of CA2 (Part), Section 29, Parish of Deutgam contained in Certificate of Title Volume 7160, Folio 970 and identified as Reserve on PS344482J.

The interest acquired is as owner in fee simple of the land. Published with the Authority of the Wyndham City Council.

MICHAEL K. MALOUF
Chief Executive Officer

**Land Acquisition and Compensation
Act 1986**

NOTICE OF ACQUISITION

Compulsory Acquisition of Interest in Land

The Wyndham City Council declares that by this notice it acquires the following interest in the land described as portion of CA2 (Part), Section 29, Parish of Deutgam contained in Certificate of Title Volume 8047, Folio 174 and identified as Reserve on PS344483G.

The interest acquired is as owner in fee simple of the land. Published with the Authority of the Wyndham City Council.

MICHAEL K. MALOUF
Chief Executive Officer

**Land Acquisition and Compensation
Act 1986**

NOTICE OF ACQUISITION

Compulsory Acquisition of Interest in Land

The Wyndham City Council declares that by this notice it acquires the following interest in the land described as portion of CA1 (Part), Section 28, Parish of Deutgam contained in Certificate of Title Volume 7706, Folio 194 and identified as Reserve on PS346995R.

The interest acquired is as owner in fee simple of the land. Published with the Authority of the Wyndham City Council.

MICHAEL K. MALOUF
Chief Executive Officer

**NORTHERN GRAMPIANS SHIRE
COUNCIL**

Proclamation of Public Holiday

In accordance with the **Public Holidays Act 1993**, the Northern Grampians Shire Council declares a full day holiday for Tuesday, 7 November 1995, in that part of the municipal district of the Northern Grampians Shire Council that was the former Town of St. Arnaud.

The purpose of this holiday is in recognition of Melbourne Cup Day.

R. A. MARSHALL
Chief Executive Officer

Road Safety Act 1986

MOTOR CYCLE RELIABILITY TRIAL

Under section 68 (3) of the **Road Safety Act 1986**, I declare that sub-sections (1) and (2) of section 68 of the Act, the Road Safety (Traffic) Regulations 1988 and Parts 9 and 10 of the Road

Safety (Vehicles) Regulations 1988 shall not apply with respect to the event to be known as Round 6 Yamaha Victorian Enduro Series to be conducted by the Bairnsdale and District Motor Cycle Club on sections of road within the Bullumwaal State Forest area on Sunday 5 November 1995 between the hours of 8.30 a.m. and 3.30 p.m.

Dated 22 September 1995

N. R. BUTLER
Regional Manager
Vic Roads, Eastern Victoria
Delegate of the Minister for Roads and Ports

Transport Act 1983

DEPARTMENT OF TRANSPORT

Commercial Passenger Vehicle Applications

Notice is hereby given that the following applications will be considered by the Victorian Taxi Directorate, a division of the Department of Transport after 1 November 1995.

Notice of any objection to the granting of an application should be forwarded to reach the Manager, Licensing and Certification, Victorian Taxi Directorate, 598 Lygon Street, Carlton (PO Box 666, Carlton South 3053) not later than 26 October 1995.

It will not be necessary for interested parties to appear on the date specified, unless advised in writing by the Department.

R. J. Brewer, Dandenong. Application for variation of the condition of a special purpose vehicle (SV) licence granted by the Victorian Taxi Directorate on 21 July 1995 subject to the conditions that the licensed vehicle operate for the carriage of passengers for wedding parties to include the ability to operate as follows:

- debutante balls
- birthdays
- graduation celebrations
- mothers/fathers day
- dinner dances
- engagement celebrations
- theatre/movie nights
- confirmations
- christenings
- presentation or award nights
- sporting events
- day at the races
- bucks/hens nights
- promotional work
- restaurant nights
- city sights tour

B. W. Date, Moe. Application to licence one commercial passenger vehicle to be purchased in respect of a 1978 or later model Cadillac stretched limousine with seating capacity for 10 passengers to operate a service from 357a Melrose Street, North Melbourne for the carriage of passengers for the following purposes:

- weddings
- debutante balls
- school formals
- birthdays
- anniversaries
- engagements
- sightseeing tours

C. P. and S. M. and D. J. and D. C. Fitzpatrick, Cobram. Application to licence three commercial passenger vehicle licences to be purchased in respect of 1994 or later model Ford Fairlane sedans each with seating capacity for 4 passengers to operate a service from 3 Wadeson Street, Cobram for the carriage of passengers for wedding parties.

Girrawarra Pty Ltd, Avoca. Application to licence one commercial passenger vehicle licence in respect of a 1983 or later model Nissan bus with seating capacity for 9 passengers to operate a service for the carriage of passengers on various day tours as follows:

- Mount Avoca Vineyard, Moates Lane, Avoca;
- Blue Pyrenees Estate, Vinoca Road, Avoca;
- Summerfield Winery, Moonambel Road, Moonambel;
- Mountain Creek Winery, Mountain Creek Road, Moonambel;
- Warrenmang Vineyard Resort, Mountain Creek Road, Moonambel;
- Dalwhinnie Vineyard, Taltarni Road, Moonambel;
- Taltarni Vineyards, Taltarni Road, Moonambel;
- Redbank Winery, Sunraysia Highway, Redbank;
- Kara Kara Vineyard, Sunraysia Highway, St Arnaud;
- Governors Rock Lookout, Main Track, Avoca;
- Mount Avoca Waterfalls and picnic area, Waterfalls Road, Avoca;
- Historic Goldmine Sites, Avoca Region;
- Daly's Cottage, Percydale Road, Percydale;

- Avoca Rock Museum, High Street, Avoca;
- Pyrenees Tourism Information Centre, High Street, Avoca;
- Avoca Shire Turf Club, Racecourse Road, Avoca;
- Oasis Crystal, Pyrenees Highway, Elmhurst;
- Mt Lonarch Fine China, Beaufort Road, Mt Lonarch;
- Mt Lonarch Berry Farm, Mt Lonarch Road, Mt Lonarch;
- Sedimentary Holdings, Greenhills Creek Road, Amphitheatre;
- Maryborough Historic Railway Station, Maryborough.

Note: Passengers on various day tours will be picked up/set down from within a 30 km radius of the Avoca GPO.

L. X. and H. Jorre De St Jorre, East Coburg. Application to licence one commercial passenger vehicle licence to be purchased in respect of 1990 or later model Toyota mini bus with seating capacity for 15–22 passengers to operate for the carriage of overseas students and parents between the Melbourne Airport, "Homestay" houses and various schools which cater for overseas students.

Fares: By agreement with the hirer.

Timetable: As and when required.

Note: Overseas students and parents will be picked up/set down within a 55 km radius of the Melbourne GPO.

W. Martens, Parkdale. Application to licence two commercial passenger vehicles to be purchased in respect of 1995 or later model Fairlane sedans each with seating capacity for 4 passengers to operate as metropolitan hire cars from 4/14 Rennison Street, Parkdale.

F. A. Meyer, Sunbury. Application to licence one commercial passenger vehicle licence in respect of 1993 or later model Ford LTD sedan with seating capacity for 4 passengers to operate as a metropolitan hire car from 23 The Lakes Drive, Sunbury.

A. Muraca, Werribee South. Application to licence three commercial passenger vehicles licences to be purchased in respect of two 1959 or later model Cadillac sedan/convertible coupes and one 1977 or later model Rolls Royce convertible coupe each with seating capacity for 4 passengers to operate a service from 695 Duncans Road, Werribee South for the carriage of passengers for wedding parties.

W. M. Rowe, Bundoora. Application to licence one commercial passenger vehicle licence in respect of 1995 or later model Ford Fairlane stretched limousine with seating capacity for 7 passengers to operate as a metropolitan hire car from 1 Japonica Street, Bundoora.

A. J. White, Seaford. Application to licence two commercial passenger vehicle licences one vehicle to be purchased in respect of 1995 or later model Ford LTD sedans each with seating capacity for 4 passengers to operate as metropolitan hire cars from 9 Susan Court, Seaford.

J. W. Wilde, West Melton. Application to licence four commercial passenger vehicles to be purchased in respect of the following:

Make	Year of Manufacture	Seating Capacity
Cadillac sedan	1979 or similar vehicle	6
2 Cadillac stretched limousines	1984 or similar vehicle	9
Cadillac stretched limousine	1989 or similar vehicle	9

to operate a service for the carriage of passengers from 70 Argyle Circuit, West Melton for wedding parties and debutante balls.

J. F. Williamson, Cheltenham. Application to licence one commercial passenger vehicle licence to be purchased in respect of 1994 or later model Ford LTD sedan with seating capacity for 4 passengers to operate as a metropolitan hire car from 75 Grange Road, Cheltenham.

Dated 28 September 1995

GARY ELLIS
Manager, Licensing and Certification

Transport Act 1983
DEPARTMENT OF TRANSPORT
Commercial Passenger Vehicle Application
Amendment to Previous Notice

This notice corrects a previous notice which appeared in the Victoria Government Gazette No. G 33 dated 24 August 1995 in the name of D. B. Depace, Glen Iris. Closing date for objections and the consideration date specified in that notice shall remain the same.

D. B. Depace, Glen Iris. Application to licence one commercial passenger vehicle to be purchased in respect of a 1990 or later model Toyota Coaster

bus with seating capacity for 22 passengers to operate a service for the carriage of passengers for various one and two days as follows:

Grampians National Park
Port Campbell National Park
Otway National Park via Great Ocean Road
Wilson's Promontory National Park
Mt Dandenong National Park stopping in South Vermont along the way
Hanging Rock
Mt Macedon area
Phillip Island and stops along the way.

Fares: By agreement with the hirer.

Timetable: As and when required.

Note: Passengers for various one and two day tours will be picked up/set down from hostels within a 20 km radius of the Melbourne GPO.

Dated 28 September 1995

GARY ELLIS
Manager, Licensing and Certification

Transport Act 1983
DEPARTMENT OF TRANSPORT
Commercial Passenger Vehicle Application
Amendment to Previous Notice

B. J. Gerritzen, Yarra Glen, the applicants name should of appeared in the previous notice in the Victoria Government Gazette No. G 36 dated 14 September 1995.

Dated 28 September 1995

GARY ELLIS
Manager, Licensing and Certification

Transport Act 1983
DEPARTMENT OF TRANSPORT
Commercial Passenger Vehicle Application
Amendment to Previous Notice

This notice corrects a previous notice which appeared in the Victoria Government Gazette No. G 36 dated 14 September 1995 in the name of B. R. Gray, Metung. Closing date for objections and the consideration date specified in that notice shall remain the same.

B. R. Gray, Metung. Application to licence one commercial passenger vehicle licence to be purchased in respect of a 1995 or later model Ford Fairlane sedan with seating for 5 passengers to operate as a country hire car from 86 Stirling Road, Metung.

Dated 28 September 1995

GARY ELLIS
Manager, Licensing and Certification

Transport Act 1983

ROAD DECLARATIONS AND DEDICATIONS

The Roads Corporation pursuant to the **Transport Act 1983**, upon publication of this notice declares, or varies the declaration of, the roads as described below and on the plans attached and further declares that such roads are fit to be used as a public highway and are now absolutely dedicated to the public for use as public highways within the meaning of any law now or hereafter in force.

STATE HIGHWAY

178/95 Hyland Highway in the Shire of Wellington shown hatched and cross hatched on plan numbered GP 17536.

MAIN ROAD

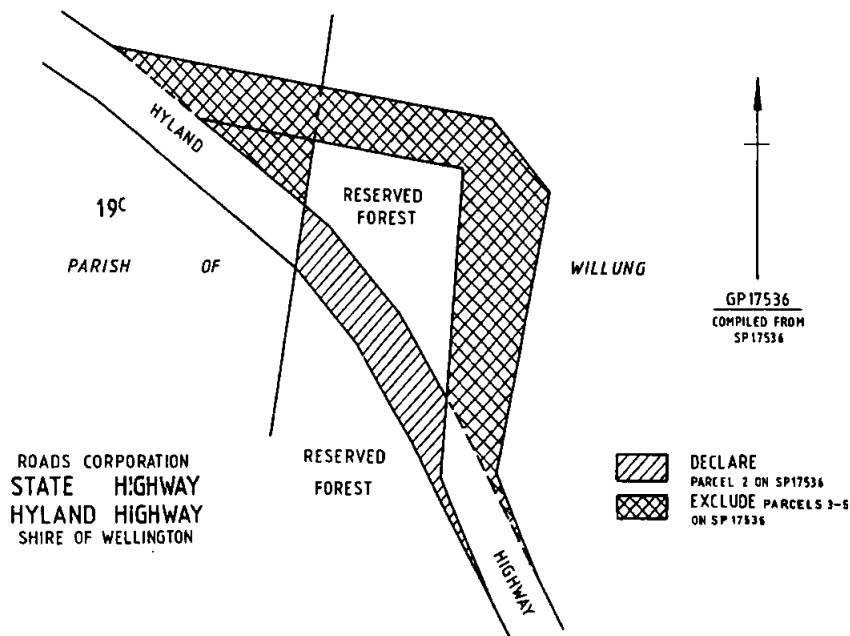
179/95 Bacchus Marsh-Gisborne Road in the Shire of Macedon Ranges shown hatched on plan numbered GP 18671.

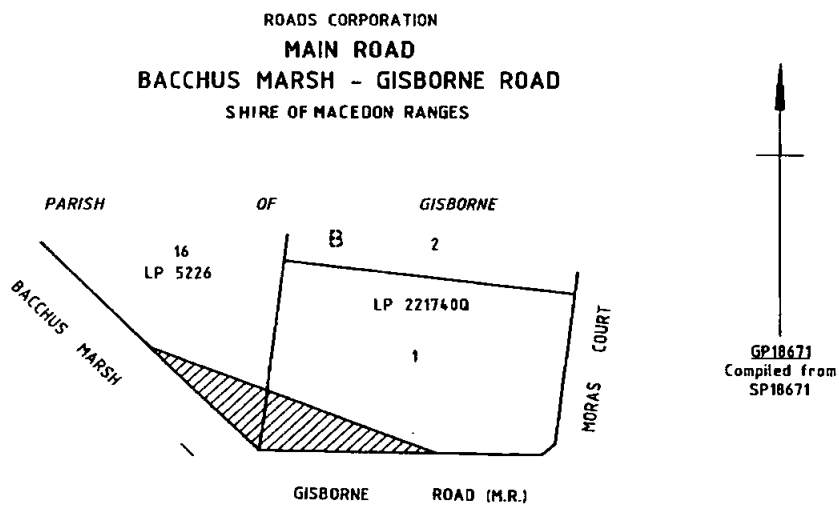
180/95 Nhill-Harrow Road in the Shire of West Wimmera shown hatched and cross hatched on plans numbered GP 19072 and GP 19073.

TOURISTS' ROAD

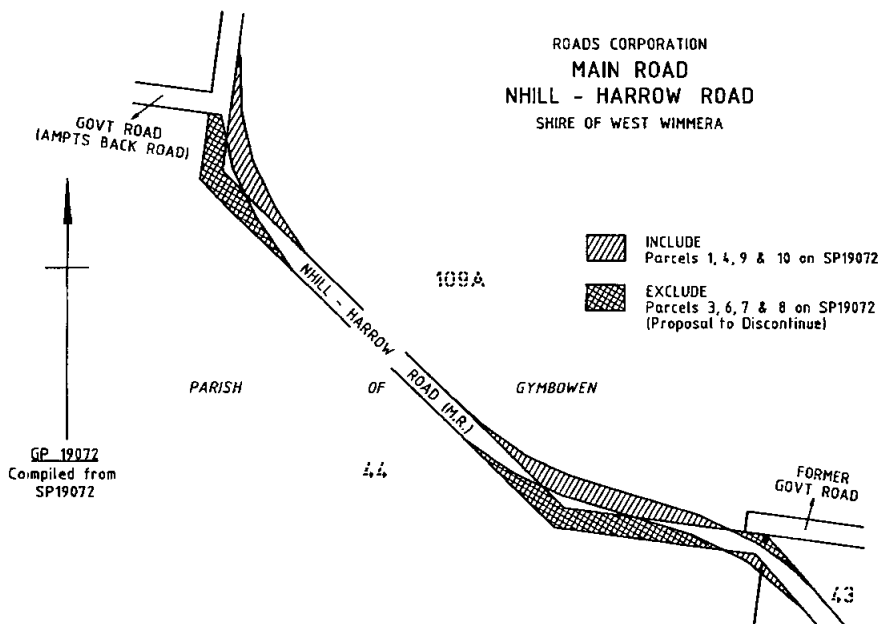
181/95 Alpine Road in the Shire of East Gippsland shown hatched on plan numbered GP 17196.

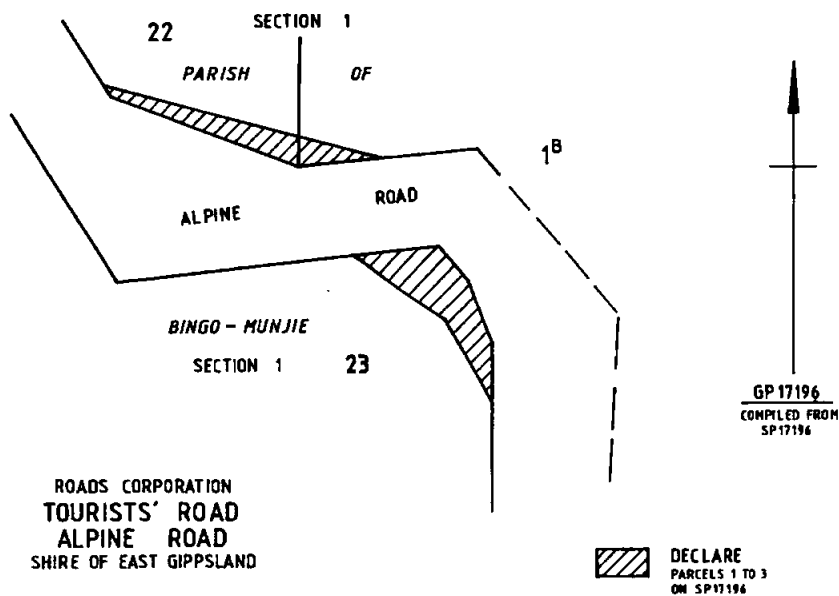
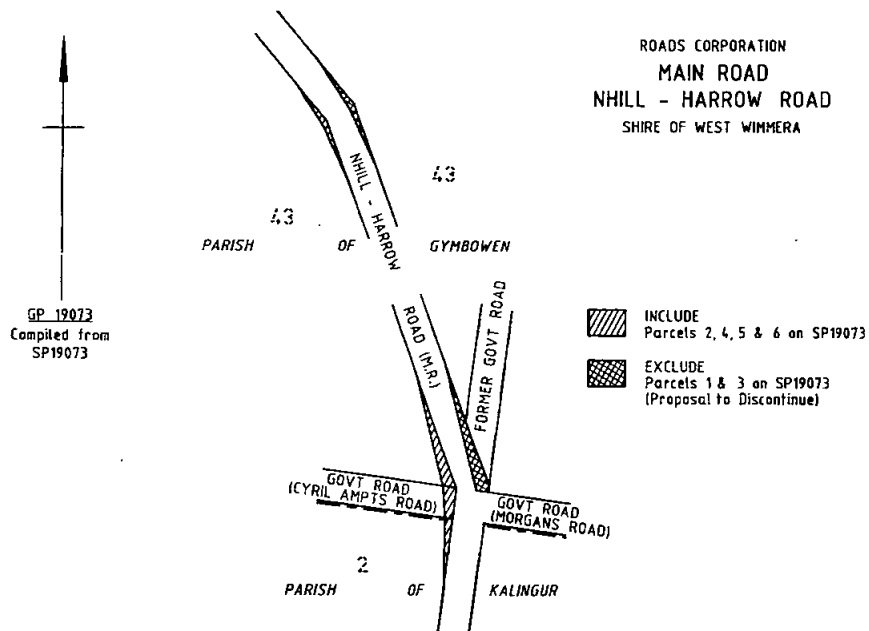
182/95 Alpine Road in the Shire of East Gippsland shown hatched and cross hatched on plans numbered GP 17254A, GP 17255, GP 17256, GP 17257, GP 17258 and GP 17260.

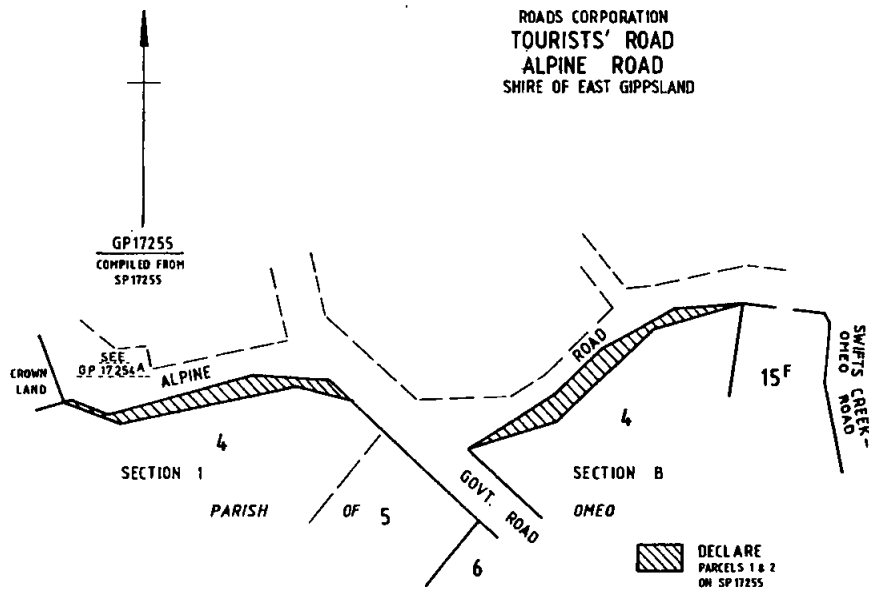
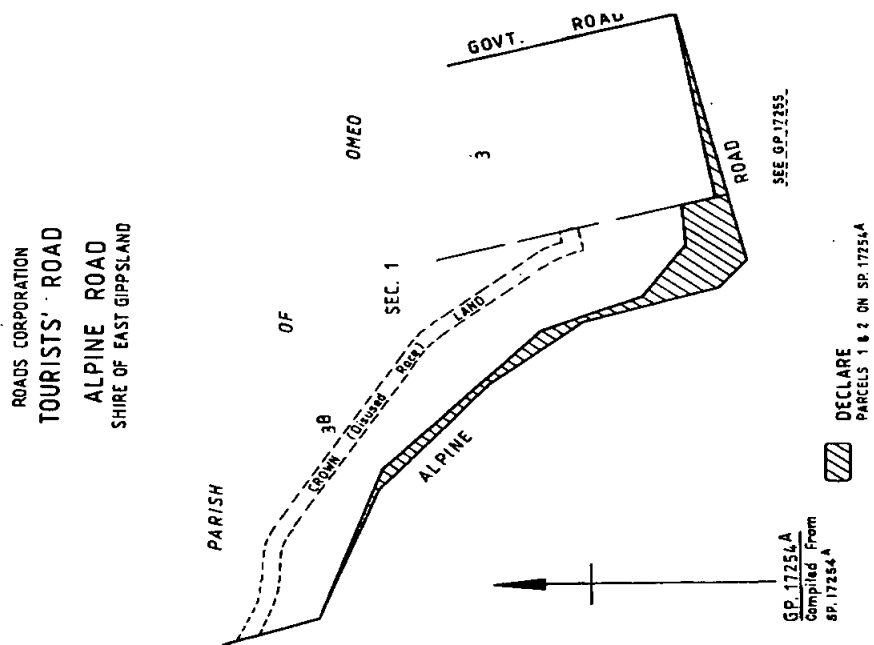


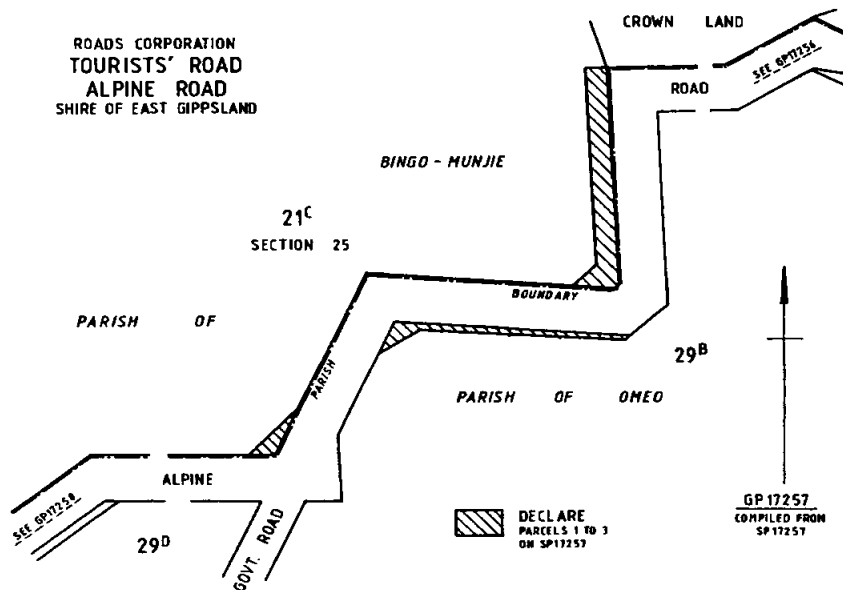
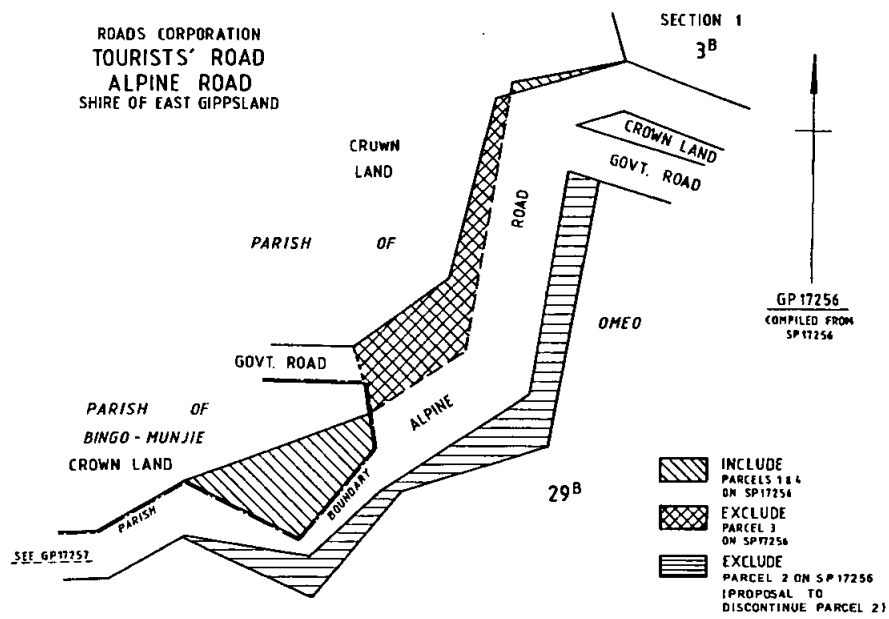


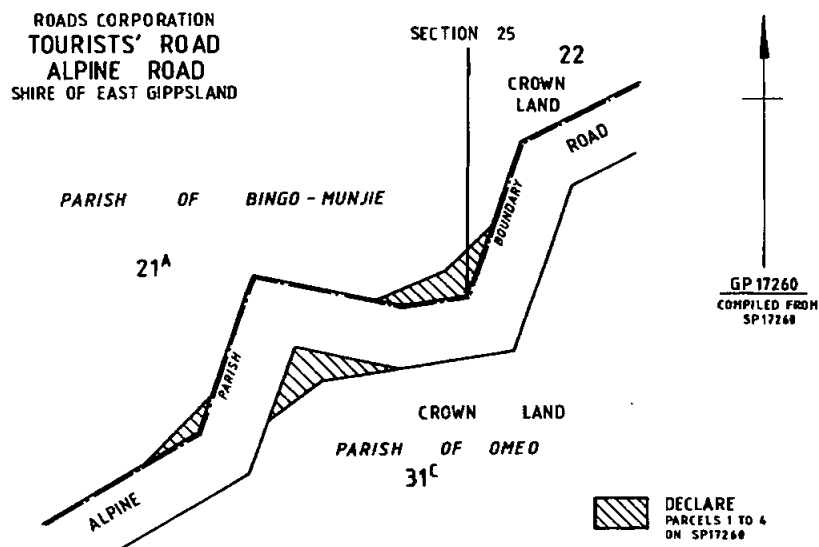
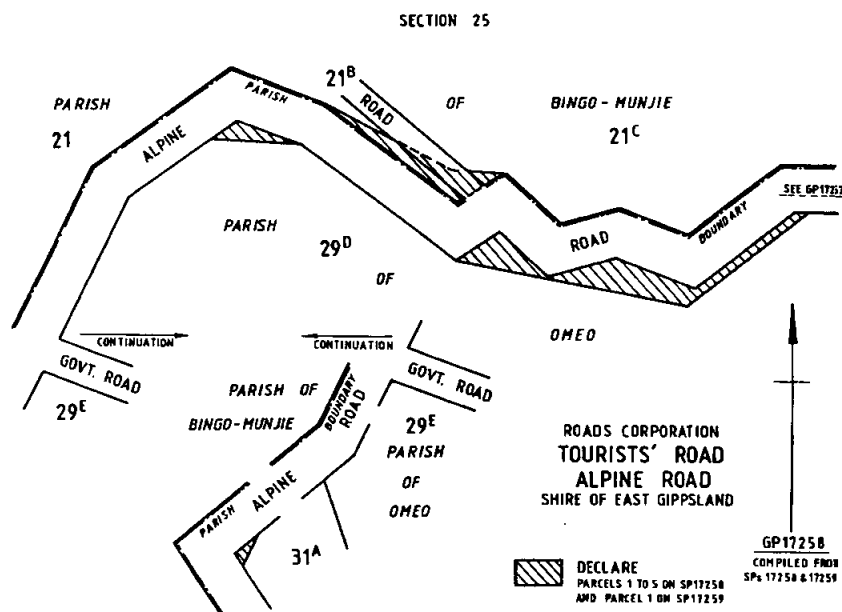
 DECLARE
Parcels 1 & 2 on SP18671











Transport Act 1983
TOW TRUCK DIRECTORATE OF
VICTORIA

Tow Truck Applications

Notice is hereby given that the following applications will be considered by the Licensing Authority after 1 November 1995.

Notice of any objection to the granting of an application should be forwarded to reach the Secretary of Transport, care of Tow Truck Directorate of Victoria, 560 Lygon Street, Carlton (PO Box 160, Carlton South 3053) not later than 26 October 1995.

It will not be necessary for interested parties to appear on the date specified, unless advised in writing.

Artville Pty Ltd, East Melbourne. Application for variation of conditions of tow truck licence numbers TOW678, TOW692 and TOW748 which authorise the licensed vehicles to be controlled and operated from a depot situated at 1439 Malvern Road, Glen Iris to change the depot address to 399 Tooronga Road, East Hawthorn.

D. Tynan, Heyfield. Application for variation of conditions of tow truck licence numbers TOW175 and TOW176 which authorise the licensed vehicles to be controlled and operated from a depot situated at 1-3 Temple Street, Heyfield to change the depot address to 6 Licola Road, Heyfield.

Harrison & Solimo Panels Pty Ltd, Wangaratta. Application for variation of conditions of tow truck licence number TOW266 which authorise the licensed vehicle to be controlled and operated from a depot situated at 2 High Street, Beechworth to change the depot address to 34 Ford Street, Beechworth.

Note: This licence is currently under consideration for transfer to I. Downes, Beechworth.

Dated 28 September 1995

JOHN McMILLAN
Secretary of Transport

Creditors, next of kin and others having claims against the estate of any of the undermentioned deceased persons are required to send particulars of their claims to State Trustees Limited A.C.N. 064 593 148, 168 Exhibition Street, Melbourne, Victoria 3000, the personal representative, on or before 30 November 1995, after which date State Trustees Limited may convey or distribute the assets having regard only to the claims of which State Trustees Limited then has notice.

Chapman, Charles Alfred, late of Cobram Street, Tocumwal, New South Wales, gentleman, died on 22 April 1972.

Balagh, Gyula Ystuan, late of 185 Hall Street, Ardeer, dock hand, died on 17 October 1994.

Eastham, Edward Durham, late of 68 Chapman Street, North Melbourne, retired, died on 23 June 1995.

Henderson, Jean, late of 107 Chadstone Road, Chadstone, home duties, died on 31 July 1995.

Jones, Agnes Easthope, late of 68 Luckie Street, Nunawading, retired, died on 6 May 1995.

Owen, Amelia May, late of 2 Regal Drive, Windle St Helens, Merseyside, England, retired, died on 7 April 1994.

Thiele, Muriel Alice, late of Elgar Private Nursing Home, 366 Elgar Road, Box Hill, retired, died on 21 April 1995.

Worland, Maxwell Leslie, late of 6 Ivy Street, Hampton, joiner, died on 15 August 1995.

Dated at Melbourne on 21 September 1995

B. F. CARMODY
Managing Director
State Trustees Limited

Associations Incorporation Act 1981

Notice is hereby given that in pursuance of sub-section 10 (4) of the **Associations Incorporation Act 1981** a certificate of incorporation was granted to Soft Furnishings Industry Association of Australia (Inc.) on 15 September 1995.

O. PAUL
Deputy Registrar of Incorporated Associations

Adoption Act 1984

Under the functions and powers assigned to me by the Secretary of Community Services under section 10 (2) of the **Community Services Act 1979** in relation to section 5 of the **Adoption Act 1984**.

I, Brian Anthony Joyce withdraw the following person under section 5 (1) and section 5 (2) of the Act as approved Counsellor for the purposes of section 35 and section 87 of the Act.

David Nilsson, Copelen Child and Family Services, 69 Wellington Street, Windsor 3181.

BRIAN JOYCE
Regional Director
Southern Metropolitan Region

Defence Reserves Re-Employment Act (No. 1 of 1995)**DECLARATION OF AREAS OF SERVICE**

I, Phillip Archibald Gude, Minister for Industry and Employment, after receiving recommendations from the Defence Reserves Re-Employment Board, under Section 5 of the **Defence Reserves Re-Employment Act 1995**, hereby declare those areas described in Appendix A hereto to be "declared areas" for the purposes of the Act as and from the dates there indicated.

Dated 14 September 1995

PHILLIP GUDE

Minister for Industry and Employment

Defence Reserves Re-Employment Act 1995**DECLARATION OF QUALIFYING SERVICE**

I, Phillip Archibald Gude, Minister for Industry and Employment, after receiving recommendations from the Defence Reserves Re-Employment Board, hereby declare that the following categories of services by a member of the Reserve Forces in a part of the Reserve Forces constitute qualifying service for the purposes of section 6 of the **Defence Reserves Re-Employment Act 1995**, that is to say—

- (a) any active service in a warlike operation of the Defence Force in an area described in Appendix A (being declared areas under the Act);
- (b) at least 3 months continuous full-time service (wherever rendered) of a type that should be treated as qualifying service in direct support of a warlike, peacekeeping or humanitarian operation of the Defence Force in a declared area outside of Australia;
- (c) at least 6 months continuous full-time service in Australia of a type that should be treated as qualifying service in direct support of a warlike, peacekeeping or humanitarian operation of the Defence Force in a declared area.

Appendix A

<i>Description of operational areas</i>	<i>Period</i>
The area comprising the following countries and sea areas: <ol style="list-style-type: none"> (i) Bahrain, Oman, Qatar, Saudi Arabia, the United Arab Emirates and the island of Cyprus; (ii) the sea areas contained within the Gulf of Suez, the Gulf of Aqaba, the Red Sea; the Gulf of Aden; the Persian Gulf and the Gulf of Oman; (iii) the sea area contained within the Arabian Sea north of the boundary formed by joining each of the following points to the next: <ol style="list-style-type: none"> (A) 20° 30' N 70° 40' E; (B) 14° 30' N 67° 35' E; (C) 8° 30' N 60° 00' E; (D) 6° 20' N 53° 52' E; (E) 5° 48' N 49° 02' E; (iv) the sea area contained within the Suez Canal and the Mediterranean Sea east of 30° E. 	The period from and including 2 August 1990 to and including 9 June 1991.
The area comprising Iraq and Kuwait.	The period from and including 23 February 1991 to and including 9 June 1991.
The area comprising Cambodia and the areas in Laos & Thailand that are not more than 50 km from the border with Cambodia.	The period from and including 20 October 1991.

<i>Description of operational areas</i>	<i>Period</i>
The area comprising the former Yugoslavia.	The period from and including 12 January 1992.
The area comprising Somalia.	The period from and including 20 October 1992.
Service as part of the United Nations humanitarian operations while in the area comprising Mozambique.	The period from and including 12 July 1994.
The United Nations Assistance Mission in Rwanda.	The period from and including 25 July 1994.
The United States of America led multi-national force while in the area comprising Haiti.	The period from and including 17 September 1994

Dated 14 September 1995

PHILLIP GUDE
Minister for Industry and Employment

DEPARTMENT OF AGRICULTURE,
ENERGY AND MINERALS

All titles are located on the 1:100,000 mapsheet listed with each title.

EXPLORATION LICENCE GRANTED

No. 3776; C. R. A. Exploration; 368 grats, Hamilton, Willaura.

EXPLORATION LICENCE RENEWED

No. 3135; Perseverance Mining Pty Ltd; 49 grats, Nagambie.

EXPLORATION LICENCE
AMALGAMATED/CANCELLED

Nos 3429 and 3778; C. R. A. Exploration; 38 and 4 grats, Ararat, on amalgamation 3778 to be cancelled, 3429 will be the continuing title.

EXPLORATION LICENCE SURRENDERED

No. 3438; C. R. A. Exploration; 287 grats, Rupanyup, St Arnaud.

No. 3622; Shaun Clements; 52 grats, Ararat.

No. 3623; Shaun Clements; 235 grats, Beaufort.

MINING LICENCE GRANTED

No. 4930; Robert J. Emmins and John R. Ayre; 282.8 hectares, Trentham.

No. 4931; Robert J. Emmins and John R. Ayre; 165.6 hectares, Trentham, Blackwood.

No. 4947; Golden Sands Development Pty Ltd; 16.52 hectares, Dunnolly.

No. 4948; Golden Sands Development Pty Ltd; 3.6 hectares, Dunnolly.

No. 4949; Golden Sands Development Pty Ltd; 6.39 hectares, Dunnolly.

No. 4950; Golden Sands Development Pty Ltd; 36.67 hectares, Dunnolly.

No. 4979; Kevin Hillier, 4.8 hectares, Dunnolly.

No. 5016; Valdora Minerals; 27.24, Ballarat.

MINING LICENCE REFUSED

No. 4934; Ceramic Body Design Pty Ltd; 3.38 hectares, Bacchus Marsh.

MINING LICENCE RENEWED

No. 4230; James Matheson and Alan Fraser; 74.30 hectares, Castlemaine.

No. 4651; Ranger Gold Exploration Pty Ltd; 14.55 hectares, Bendigo.

No. 4942; Ronald Brassington and Brian Cavanagh; 4.5 hectares, Ararat.

MINING LICENCE TRANSFERRED

No. 4629; Robert Van Der Gragt & Others; 5 hectares, Alexandra.

MINING LEASE VARIED

No. 1452; Wesley D. Peck and Robert D. Peck; 120.7 hectares, Lillicur.

MINERS RIGHT CLAIM SURRENDERED

No. 3415; Mr M. Fry and Mr D. Frost; 5 hectares, Tullaroop.

EXTRACTIVE INDUSTRY LICENCE
RENEWED

No. 1316-2; Mr B. Barrett; 30.63 hectares, Castlemaine.

EXTRACTIVE INDUSTRY LICENCE
ABANDONED

No. 1596; Titan Willows Pty Ltd; 15.84 hectares, Colongulac.

MELBOURNE WATER CORPORATION

Water Supply Notice

Water mains have been laid to supply water to each property described below. This notice is given under the **Melbourne and Metropolitan Board of Works Act 1958** to require the owner of each property to lay connection pipes for water supply.

SCHEDULE OF STREETS

City of Brimbank

Lorinda Close, the entire close.
Delbridge Drive, from Community Hub northerly to lot 489.

Community Hub, from lot 500 easterly to lot 428.

Delbridge Drive, from lot 427 northerly to lot 426.

Mazzei Way, the entire way.

Delbridge Drive, from lot 425 northerly to lot 414.

Blaxland Place, the entire place.

Leichardt Close, the entire close.

Wills Court, the entire court.

Wellesley Drive, from lot 1560 southeasterly to lot 1596.

Sandpiper Drive, from lot 1603 northeasterly to lot 1604.

Brogil Walk, the entire walk.

Manerlong Walk, the entire walk.

Boberit Wynd, from lot 534 southeasterly to lot 541.

Cynthia Court, from lot 253 northerly to lot 257, from lot 258 easterly to lot 262, and from lot 263 southerly to lot 269.

Faye Crescent, from lot 72 easterly to lot 68.

Evan Court, the entire court.

Amethst Close, the entire close.

Moonstone Circuit, from lot 1 southerly to lot 29 and from lot 40 westerly to lot 41.

Hannah Avenue from lot 524 southerly to lot 508 and from lot 522 westerly to lot 525.

Community Hub, from lot 575 easterly to Delbridge Drive.

Melton Highway, from lot 1 easterly to Calder Park Drive.

Strezlecki Avenue, the entire avenue.

Wellesley Drive, from lot 1665 easterly to lot 1656.

Nordic Avenue, from lot 1666 northerly to lot 1672, then easterly to lot 1686.

MacDonnell Court, the entire court.

Lawson Court, the entire court.

Wellesley Drive, from lot 1778 easterly to lot 1754.

Salamander Drive, from Wellesley Drive southerly to lot 1779.

Sturt Court, the entire court.

Newell Close, the entire close.

Wellesley Drive, from lot 1787 easterly to lot 1831.

Drysdale Avenue, the entire avenue.

Juniper Court, the entire court.

Robertsons Road, from lot 1605 northerly to McCubbin Drive.

McCubbin Drive, from lot 1612 easterly to Keilor Melton Road.

Hayfield Court, the entire court.

Tussock Crescent, from lot 725 southerly to lot 721 and from lot 720 easterly to lot 716.

Bungarim Wynd, from lot 731 easterly to lot 730.

Chittenup Bend, from lot 591 southerly to lot 726, then easterly to lot 710.

Manchester Drive, from lot 23 easterly to lot 12.

City of Hobsons Bay

Lindsay Court, the entire court.

Crofton Drive, from lot 363 westerly to lot 350 then northerly to lot 340 then easterly to lot 334.

Kingshott Close, the entire close.

Merrett Drive, from lot 299 northerly to lot 314.

O'Connell Street, the entire street.

Crofton Drive, from Merrett Drive easterly 156 metres.

Crofton Drive, from Merrett Drive westerly to lot 334.

Bird Court, the entire court.

Merrett Drive, from lot 364 southerly to lot 365.

West Court, from lot 384 northerly to lot 395.

Power Street, from lot 36 northwesterly to lot 43.

Anile Place, the entire place.

Kororoit Creek Road from lot 11 easterly to lot 1.

City of Maribyrnong

Kallara Grove, the entire grove.

Lana Way, the entire way.

Victoria Government Gazette

Birdwood Street, from lot 12 easterly to lot 27.

Gordon Street, from lot 78 northerly to lot 93.

City of Melbourne

Walsh Street, from William Street westerly 52 metres.

Shire of Melton

Ahmet Place, the entire place.

Joseph Drive, from lot 237 southerly to lot 244.

Westwood Drive, from Western Highway southerly to lot 14.

Waigani Avenue, from Westwood Drive easterly to lot 23.

Catherine Drive, from lot 398 northerly to lot 314.

Penhurst Court, from lot 401 easterly to lot 410 and from 277 northerly to lot 276.

Ashley Way, from lot 412 northeasterly to lot 269

Stringybark Court, the entire court.

Carlinga Place, the entire place.

John Paul Drive, from lot 335 northeasterly to lot 322.

Sainsbury Avenue, from lot 391 southeasterly to lot 396.

Penlow Close, the entire close.

Banchory Avenue, from lot 332 easterly to lot 318.

Longhurst Crescent, from lot 333 southwesterly to lot 357.

Wattle Valley Drive, from lot 1415 easterly to lot 1431.

Royal Crescent, from Wattle Valley Drive northerly to lot 1501.

Botanic Drive, from Royal Crescent easterly to lot 1516 and from lot 1512 northerly to lot 1513.

Laburnum Place, the entire place.

City of Moonee Valley

Hudson Court, the entire court.

Lorgrove Court, the entire court.

Peppercorn Court, the entire court.

Templewood Crescent, from lot 49 southerly to lot 54 then southwesterly to lot 26.

Riverview Rise, the entire rise.

Tea Gardens Drive, the entire drive.

Yallop Court, the entire court.

Border Drive, from lot 381 southerly then easterly to lot 372.

G 38 28 September 1995 2757

Hassett Crescent, from lot 347 easterly to lot 339.

Hassett Crescent, from lot 336 northerly to lot 335.

Coleman Mews, the entire mews.

Wheeler Place, the entire place.

City of Wyndham

Lorraine Close, the entire close.

Provence Grove, from lot 161 northerly to lot 156.

Estelle Avenue, the entire avenue.

Ashton Crescent, from lot 145 easterly to lot 149.

Ashton Crescent, from lot 77 easterly to lot 88.

Chateau Close, from Ashton Crescent northerly to lot 90.

Romany Place, the entire place.

Deloraine Drive, from lot 69 northerly to lot 76.

Carshalton Court, the entire court.

Golconda Close, the entire close.

Stafford Street, the entire street.

Ironbark Drive, from lot 165 northerly to lot 159.

Wilmington Avenue, from lot 284 easterly to lot 277.

Sovereign Retreat, the entire retreat.

Sutton Court, the entire court.

Bisset Court, the entire court.

William Wright Wynd, from lot 850 easterly to lot 852.

Westmill Drive, from lot 847 northeasterly to lot 868.

Jillard Walk, the entire walk.

Box Place, the entire place.

Westmill Drive, from lot 869 northerly to lot 889.

Dongala Drive, from lot 32 easterly to lot 39 then northerly to lot 47.

Racecourse Road, from lot 84 southerly to Bulban Road.

Bulban Road, from lot 2 northeasterly to Racecourse Road.

Fitzgerald Road, from lot 11 northerly to lot 14.

Medina Drive, the entire drive.

Vale Court, the entire court.

Tenby Way, from lot 484 easterly to Medina Drive.

2758 G 38 28 September 1995

Trentham Close, from Medina Drive easterly to lot 327.

Tandarra Drive, from Medina Drive easterly to lot 318.

Hogans Road, from lot 330 easterly to lot 329.

Gleesons Road, from Melbourne Road easterly to Crown Allotment 7A then southerly to Crown Allotment 7.

Derrimut Road, from Hogans Road northerly 217 metres.

Mont-Alto Place, the entire place.

Willowtree Drive, from Wattle Drive northerly to lot 7 and from lot 11 easterly to lot 18.

Wattle Avenue, from lot 1 easterly to lot 38.

Sayers Road, from Morris Road easterly 115 metres.

Morris Road, from lot 132 northerly to Sayers Road.

Hogans Road, from lot A easterly to lot 399.

Tenby Way, from lot 426 southerly to lot 408.

Nathan Close, from Tenby Way easterly to lot 485.

RUSSELL RAVENSCROFT

City West Water Limited (ACN 066 902 467)

Delegate of Melbourne Water Corporation

CITY WEST WATER

Declaration Notice

On behalf of Melbourne Water sewerage pipes have been laid in each Serviced Area referred to below. From 30 October 1995 each property or part of a property within each Serviced Area will be a declared serviced property and rateable under the **Melbourne and Metropolitan Board of Works Act 1958** and the **Water Industry Act 1994**.

SERVICED AREA No. 7305

City of Brimbank—This area comprises all lots in Lorinda Close, lots 499 to 489, 413, 412, 467 to 460, 430, 429, 427 to 417, a reserve and 416 to 414 Delbridge Drive, lots 411 to 409, 488, 487, 469 and 468 Mazzei Way, lots 500 to 504, a reserve, 505 to 507 and 428 Community Hub and contains 70 lots.

SERVICED AREA No. 7306

City of Brimbank—This area comprises all lots in Wills Court, Leichardt Close, lots 1560 to 1563, 1593, 1594, 1595, 1596 and 1597 to 1602 Wellesley Drive, lots 1603 and 1604 Sandpiper Drive and contains 45 lots.

Victoria Government Gazette

SERVICED AREA No. 7307

City of Brimbank—This area comprises all lots in Blaxland Place and contains 21 lots.

SERVICED AREA No. 7308

City of Brimbank—This area comprises all lots in Brogil Walk, Manerlong Walk, lots 534, 535, a reserve and 536 to 541 Boberit Wynd and contains 37 lots.

SERVICED AREA No. 7309

City of Brimbank—This area comprises all lots in Streeton Court, Preston Place, Glover Court, Martens Court, lots 71 to 68, 55, 54, 41, 50, 51, 5 to 8, 37 to 40, 52, 53 and 87 to 93 Wakelin Crescent, lots 1, 2, 3 and 4 McCubbin Drive and contains 93 lots.

SERVICED AREA No. 7310

City of Brimbank—This area comprises lot 1 Boundary Road and contains 1 lot.

SERVICED AREA No. 7311

City of Brimbank—This area comprises all lots in Amethyst Close, lots 1, 2, 24 to 29, 30 to 38 and 41 to 39 Moonstone Circuit and contains 41 lots.

SERVICED AREA No. 7312

City of Brimbank—This area comprises lots 241, 253 to 276 and 242 Cynthia Court and contains 26 lots.

SERVICED AREA No. 7313

City of Brimbank—This area comprises lots 524 to 508, 574 to 568, 555 to 553 and 525 Hannah Avenue, lot 575 Community Hub and contains 29 lots.

SERVICED AREA No. 7314

City of Brimbank—This area comprises all lots in MacDonnell Court, lots 1665 to 1656 and 1699 to 1692 Wellesley Drive, lots 1666 to 1672, 1685, 1686 and 1687 to 1691 Nordic Avenue and contains 44 lots.

SERVICED AREA No. 7315

City of Brimbank—This area comprises all lots in Lawson Court, lots 1778 to 1776, 1755 and 1754 Wellesley Drive, lot 1779 Salamander Drive and contains 26 lots.

SERVICED AREA No. 7316

City of Brimbank—This area comprises all lots in Sturt Court and Newell Close, lots 1787 to 1790, 1831 and 1780 to 1786 Wellesley Drive and contains 52 lots.

SERVICED AREA No. 7317

City of Brimbank—This area comprises all lots in Drysdale Avenue and Juniper Court, lots 1605 to 1611, 1638 to 1641, 1642 and 1643 Robertsons Road, lots 1612 and 1613 to 1623 McCubbin Drive and contains 52 lots.

SERVICED AREA No. 7318

City of Brimbank—This area comprises lots 731, 730, 729 and 728 Bungarim Wynd, lots 591 to 597, 710 to 712, 726 and 727 Chittenup Bend, lots 725 to 721, 720 to 716 and 715 to 713 Tussock Crescent and contains 29 lots.

SERVICED AREA No. 7319

City of Brimbank—This area comprises lots 1 to 11, a reserve and 12 to 23 Manchester Drive and contains 23 lots.

SERVICED AREA No. 7320

City of Hobsons Bay—This area comprises all lots in Lindsay Court, lots 363 to 357 and 356 to 334 Crofton Drive and contains 50 lots.

SERVICED AREA No. 7321

City of Hobsons Bay—This area comprises all lots in Kingshott Close, O'Connell Street, lots 299 to 304 and 305 to 314 Merrett Drive and contains 44 lots.

SERVICED AREA No. 7322

City of Hobsons Bay—This area comprises all lots in Bird Court, lots 364 and 365 Merrett Drive and contains 20 lots.

SERVICED AREA No. 7323

City of Hobsons Bay—This area comprises lot 2 Grieve Parade and contains 1 lot.

SERVICED AREA No. 7324

City of Hobsons Bay—This area comprises lot 362 Fink Street, lots 307 to 304, 208 to 206, that piece of land described on Plan of Consolidation No. 169494, lots 216 to 218, 309, 310, that piece of land described on Plan of Consolidation No. 104187, lots 313 and 314 Macaulay Street, lots 315 to 320, 219 to 224, that piece of land described on Plan of Subdivision No. 337924, lots 226, 128, 229 to 238 and 321 to 326 Albemarle Street, lots 327 to 332, 239 to 248, 129 to 133, 142 to 145, 249 to 258, 333 and that piece of land described on Plan of Consolidation No. 171068 and contains 85 lots.

SERVICED AREA No. 7325

City of Hobsons Bay—This area comprises all lots in Anile Place and lots 1 to 11 Kororoit Creek Road and contains 22 lots.

SERVICED AREA No. 7326

Shire of Melton—This area comprises all lots in Sundew Close, Carlinga Place, lots 376 to 374, 373, 372, 335 to 330, 322, 176 and 321 to 317 John Paul Drive, lots 371 to 368, a reserve and 367 to 362 Panorama Drive, lots 346 to 336, 316, 315, 396 to 377, 420 and 421 Sainsbury Avenue and contains 85 lots.

SERVICED AREA No. 7327

Shire of Melton—This area comprises all lots in Penshurst Court, Stringybark Court, lots 314, 397, 398, 399, 400, a reserve and 278 Catherine Drive, lots 412, 411, 269 and 413 Ashley Way and contains 32 lots.

SERVICED AREA No. 7328

Shire of Melton—This area comprises lots 14, 13, 12, 11 and 23 Westwood Drive and contains 5 lots.

SERVICED AREA No. 7329

Shire of Melton—This area comprises all lots in Penlow Close, lots 332, 331 to 320, 319A, 319, 318 and 317 to 315 Banchory Avenue, lots 333 to 337, a reserve, 353 to 357 and 358 to 368 Longhurst Crescent and contains 58 lots.

SERVICED AREA No. 7330

Shire of Melton—This area comprises lots 1501, 1502, 1530 and 1531 Royal Crescent, lots 1503 to 1513 and 1514 to 1529 Botanic Drive and contains 31 lots.

SERVICED AREA No. 7331

City of Moonee Valley—This area comprises lots 1 to 3 Canning Street and contains 3 lots.

SERVICED AREA No. 7332

City of Moonee Valley—This area comprises all lots in Peppercorn Court, Riverview Rise, Tea Gardens Drive, lots 6 and 8 Hudson Court, lots 1 to 5, 7, 9, a reserve, 10 to 18, a reserve and 19 to 22 Lorgrove Court, lots 49 to 54, 29 to 27, 26A, 26, 32 to 30 and 47 to 42 Templewood Crescent and contains 61 lots.

SERVICED AREA No. 7333

City of Wyndham—This area comprises all lots in Lorraine Close and lots 156 to 161 Provence Grove and contains 14 lots.

SERVICED AREA No. 7334

City of Wyndham—This area comprises lots 70 to 76 and 170 to 175 Deloraine Drive and contains 13 lots.

SERVICED AREA No. 7335

City of Wyndham—This area comprises all lots in Romany Place, Estelle Avenue, lots 145 to 147, a reserve, 148, 149, 92, 91, 89, 88 to 77, 150 and 151 Ashton Crescent, lot 90 Chateau Close, lot 69 Deloraine Drive and contains 55 lots.

SERVICED AREA No. 7336

City of Wyndham—This area comprises lots 92 to 101 and 49 to 64 Dongala Drive, lots 2, a reserve and 1 Bulban Road lots 84 to 89 Racecourse Road and contains 34 lots.

SERVICED AREA No. 7337

City of Wyndham—This area comprises all lots in Medina Drive, Vale Court, lots 330 to 336, 328 and 329 Hogans Road, lot 327 Trentham Close, lots 484, 483, 345, 344 and 477 to 474 Tenby Way, lots 318 Tandarra Drive, lots 276 to 272 and 277 to 283 Wilmington Avenue, a reserve abutting Medina Drive, Wilmington Avenue and Nathan Close and contains 59 lots.

SERVICED AREA No. 7338

City of Wyndham—This area comprises lot 12C Forsyth Road and contains 1 lot.

SERVICED AREA No. 7339

City of Wyndham—This area comprises lots 10 to 14 Fitzgerald Road and contains 5 lots.

SERVICED AREA No. 7340

City of Wyndham—This area comprises lots 82, 86, 88, 90 and 92 Kingston Boulevard and contains 5 lots.

SERVICED AREA No. 7341

City of Wyndham—This area comprises lot 2 Fitzgeralds Road and contains 1 lot.

SERVICED AREA No. 7342

City of Wyndham—This area comprises lots 3 to 1 Cherry Lane and contains 3 lots.

SERVICED AREA No. 7343

City of Wyndham—This area comprises lots 1, 7 and 6 Dohertys Road and contains 3 lots.

SERVICED AREA No. 7344

City of Wyndham—This area comprises lot 1 Hogans Road, lots 1 and 2 Derrimut Road and contains 3 lots.

SERVICED AREA No. 7345

City of Wyndham—This area comprises all lots in Mont-Alto Place, lots 2 to 18 and 27 to 30 Willowtree Drive, lots 1, a further lot 1 and 31 to 38 Wattle Avenue and contains 39 lots.

SERVICED AREA No. 7346

City of Wyndham—This area comprises lot 1 Sayers Road and lots 144 to 133 Morris Road and contains 13 lots.

SERVICED AREA No. 7347

City of Wyndham—This area comprises lots lot A and 403 to 399 Hogans Road, lots 426 to 408, 407 to 404 and 456 Tenby Way and contains 30 lots.

RUSSELL RAVENSCROFT

City West Water Limited (ACN 066 902 467)
Delegate of Melbourne Water Corporation

CITY WEST WATER

Declaration Notice

On behalf of Melbourne Water sewerage pipes have been laid in each Serviced Area referred to below. From 30 October 1995 each property or part of a property within each Serviced Area will be a declared serviced property and rateable under the **Melbourne and Metropolitan Board of Works Act 1958** and the **Water Industry Act 1994**.

SERVICED AREA No. 7299

City of Brimbank—This area comprises all lots in Mirm Lane, Toombak Walk, lots 502, 501, 574 and 575 Boberrit Wynd, lots 588 to 586, 583 to 576, 492 to 490, 772, 589 and 590 Chittenup Bend and contains 31 lots.

SERVICED AREA No. 7300

City of Brimbank—This area comprises all lots in Toolim Walk, lots 505 to 503 and 573 to 569 Boberrit Wynd and contains 22 lots.

SERVICED AREA No. 7301

Shire of Melton—This area comprises lots 1415 to 1431 and 1401 to 1414 Wattle Valley Drive and contains 31 lots.

SERVICED AREA No. 7302

City of Moonee Valley—This area comprises lots 392 to 388 and 387 to 382 Yallop Court, lots 381 to 376, 397 to 394, 375 to 372 and 371 to 353 Border Drive, lots 352 to 340 and 339 to 335 Hassett Crescent and contains 63 lots.

SERVICED AREA No. 7303

City of Moonee Valley—This area comprises lots 238 to 236 Urana Drive, lots 232 to 235 Hassett Crescent, lots 231 to 227 and 226 to 223 Woodfull Court, lots 204 to 208 and a reserve Simpson Place and contains 21 lots.

SERVICED AREA No. 7304

City of Wyndham—This area comprises the Werribee Hospital, Princes Highway and contains 2 lots.

RUSSELL RAVENSCROFT

City West Water Limited (ACN 066 902 467)

Delegate of Melbourne Water Corporation

MELBOURNE WATER CORPORATION

Water Supply Notice

Water mains have been laid to supply water to each property described below. This notice is given under the **Melbourne and Metropolitan Board of Works Act 1958** to require the owner of each property to lay connection pipes for water supply.

SCHEDULE OF STREETS

City of Brimbank

Mirm Lane, the entire lane.

Toombak Walk, the entire walk.

Boberit Wynd, from lot 502 easterly to lot 501, then southerly to Chittenup Bend.

Chittenup Bend, from lot 588 northerly to 583, then easterly to lot 490.

Toolim Walk, the entire walk.

Boberit Wynd, from lot 569 easterly to lot 573.

Acacia Place, the entire place.

City of Melbourne

Crown Street, from Illawarra Road northerly then easterly 127 metres.

Newmarket Street, from Edinburgh Road northwesterly 277 metres.

Shire of Melton

Bedingham Drive, from lot 218 easterly to lot 197.

Longhurst Crescent, from lot 219 northerly to lot 220 and from lot 243 southeasterly to lot 252.

City of Wyndham

Innkeeper Place, the entire place.

Golden Square Crescent, from lot 361 easterly to lot 370.

Conifer Close, the entire close.

Birchwood Boulevard, from lot 1184 northeasterly to lot 1192.

RUSSELL RAVENSCROFT

City West Water Limited (ACN 066 902 467)

Delegate of Melbourne Water Corporation

**Department of Treasury and Finance
SALE OF CROWN LAND BY PUBLIC
AUCTION**

Wednesday, 1 November 1995

Lot 1: 2.00 p.m. on site.

Property Address: Nerrina Road, Nerrina.

Crown Description: Allotment 13B Section 3 Township of Nerrina.

Area: 8991 m².

Ref: P102737

Lot 2: 2.30 p.m. on site.

Property Address: Stawell Street, Ballarat.

Crown Description: Allotment 1A Section 18 Township of Ballarat East.

Area: 1870 m².

Ref: 94-1109.

Lot 3: 3.00 p.m. on site.

Property Address: Bells Lane, Ballarat.

Crown Description: Allotment 8E Section 67 Township of Ballarat East.

Area: 1371 m².

Ref: 05/04008

Terms of Sale: 10% deposit, balance 60 days.

Co-ordinating Officer: Graeme Barnes, Sales Officer, Department of Conservation and Natural Resources, Ballarat.

Selling Agent: Bruce Bartrop, Bartrop Real Estate, 50-54 Lydiard Street South, Ballarat 3350. Phone (053) 31 1011.

ROGER M. HALLAM
Minister for Finance

**Department of Treasury and Finance
SALE OF CROWN PROPERTY BY PUBLIC
AUCTION**

Reference No. 95/00947 (GL 18876)

On Friday, 10 November 1995 at 2.00 p.m. on site.

Address of Property: 214 Koroit Street, Warrnambool.

Crown Description: Crown allotment 23, section 16, Township of Warrnambool, Parish of Wangoom, County of Villiers.

2762 G 38 28 September 1995

Terms of Sale: 10% deposit, balance 90 days.

Area: 2154 square metres.

Officer Co-ordinating Sale: Ross Huggins, Project Manager, Western Operations, Asset Management Division, Department of Treasury and Finance.

Selling Agent: Northeast Cussen & Steere Real Estate Pty Ltd, 169 Koroit Street, Warrnambool 3280.

ROGER M. HALLAM
Minister for Finance

Department of Treasury and Finance
SALE OF CROWN LAND BY PUBLIC
AUCTION

On Saturday, 21 October 1995 at 1.30 p.m. on site at Ferguson Street, Broadford.

Address of Property: Ferguson Street, Broadford.

Crown Description: Crown Allotments 22 and 23 Township and Parish of Broadford.

Terms of Sale: Deposit 10%, balance 60 days.

Area: Crown Allotment 22-6659 m²; Crown Allotment 23-6092 m².

Officer Co-ordinating Sale: Sue Müller, Property Consultant, Asset Management Division, Department of Treasury and Finance, 4/35 Spring Street, Melbourne, Victoria 3000.

Selling Agent: P. B. Fielding, 23 Sydney Street, Kilmore 3764.

ROGER MURRAY HALLAM
Minister for Finance

Shop Trading Act 1987
ORDER GRANTING APPLICATION TO
PERMIT SHOPS OUTSIDE THE
METROPOLITAN AREA TO BE OPEN
ON A SUNDAY

Whereas:

- (i) I am the Minister for the time being administering the **Shop Trading Act 1987**.
- (ii) Sunday, 1 October, 5 November and 10, 17 and 24 December 1995 and 10 and 31 March, 21 April and 5 May 1996, are days on which a shop in the metropolitan area is permitted to be open under section 7A of the **Shop Trading Act 1987**; and

Victoria Government Gazette

- (iii) the municipal council of the municipal district listed in the schedule hereto has made application to me for an Order permitting shops in its municipal district to be open between the hours of 10.00 a.m. and 5.00 p.m. on all of the dates mentioned in (ii).

Now therefore, I, Vin Heffernan, acting pursuant to the power conferred upon me by section 7B (2) of the **Shop Trading Act 1987** by this Order grant this application.

SCHEDULE

Name of Applicant/Municipal Council: Gannawarra Shire Council.

Municipal District: Gannawarra Shire Council.

Dated 22 September 1995

VIN HEFFERNAN
Minister for Small Business

Shop Trading Act 1987
ORDER GRANTING APPLICATION TO
PERMIT SHOPS OUTSIDE THE
METROPOLITAN AREA TO BE OPEN
ON A SUNDAY

Whereas:

- (i) I am the Minister for the time being administering the **Shop Trading Act 1987**.
- (ii) Sunday, 1 October and 5 November 1995, are days on which a shop in the metropolitan area is permitted to be open under section 7A of the **Shop Trading Act 1987**; and
- (iii) the municipal council of the municipal district listed in the schedule hereto has made application to me for an Order permitting shops in their respective municipal districts to be open between the hours of 10.00 a.m. and 5.00 p.m. on Sundays, 1 October and 5 November 1995.

Now therefore, I, Vin Heffernan, acting pursuant to the power conferred upon me by section 7B (2) of the **Shop Trading Act 1987** by this Order grant this application.

SCHEDULE

Name of Applicant/Municipal Council: Shire of Wellington.

Municipal District: Shire of Wellington.

Dated 21 September 1995

VIN HEFFERNAN
Minister for Small Business

Shop Trading Act 1987
ORDER GRANTING APPLICATION TO
PERMIT SHOPS OUTSIDE THE
METROPOLITAN AREA TO BE OPEN
ON A SUNDAY

Whereas:

- (i) I am the Minister for the time being administering the **Shop Trading Act 1987**.
- (ii) Sunday, 1 October, 5 November and 10, 17 and 24 December 1995 and 10 and 31 March, 21 April and 5 May 1996, are days on which a shop in the metropolitan area is permitted to be open under section 7A of the **Shop Trading Act 1987**; and
- (iii) the municipal council of the municipal district listed in the schedule hereto has made application to me for an Order permitting shops in its municipal district to be open between the hours of 10.00 a.m. and 5.00 p.m. on all of the dates mentioned in (ii).

Now therefore, I, Vin Heffernan, acting pursuant to the power conferred upon me by section 7B (2) of the **Shop Trading Act 1987** by this Order grant this application.

SCHEDULE

Name of Applicant/Municipal Council: Murrindindi Shire Council.

Municipal District: Murrindindi Shire Council.

Dated 21 September 1995

VIN HEFFERNAN
Minister for Small Business

Shop Trading Act 1987
ORDER GRANTING APPLICATION TO
PERMIT SHOPS OUTSIDE THE
METROPOLITAN AREA TO BE OPEN
ON A SUNDAY

Whereas:

- (i) I am the Minister for the time being administering the **Shop Trading Act 1987**.
- (ii) Sunday, 1 October, 5 November and 10, 17 and 24 December 1995 and 10 and 31 March, 21 April and 5 May 1996, are days on which a shop in the metropolitan area is permitted to be open under section 7A of the **Shop Trading Act 1987**; and

- (iii) the municipal council of the municipal district listed in the schedule hereto has made application to me for an Order permitting shops in its municipal district to be open between the hours of 10.00 a.m. and 5.00 p.m. on all of the dates mentioned in (ii).

Now therefore, I, Vin Heffernan, acting pursuant to the power conferred upon me by section 7B (2) of the **Shop Trading Act 1987** by this Order grant this application.

SCHEDULE

Name of Applicant/Municipal Council: Baw Baw Shire Council.

Municipal District: Baw Baw Shire Council.
Dated 21 September 1995

VIN HEFFERNAN
Minister for Small Business

Subordinate Legislation Act 1994
REGULATORY IMPACT STATEMENT
Road Safety (Vehicles) (Bicycle Carriers)
Regulations 1995

Notice is given in accordance with section 11 of the **Subordinate Legislation Act 1994** that a Regulatory Impact Statement has been prepared in relation to the Road Safety (Vehicles) (Bicycle Carriers) Regulations 1995.

The proposed regulations have been developed because of concerns expressed by the Victoria Police and sections of the community about the visibility of vehicle number plates when bicycle carriers are used on vehicles. The clear and uniform identification of vehicles is a component of road safety.

The objectives of the regulations are to ensure that vehicles with bicycle carriers attached remain clearly identifiable at all times and to provide a legal basis for the fitting of number plates to bicycle carriers.

The regulations will require bicycle carriers to be fitted with a VicRoads supplied number plate showing the vehicle registration number to which the carrier is fixed. The bicycle carrier number plate will be required to be illuminated at night.

The Regulatory Impact Statement (RIS) proposes an alternative of amending the current Road Safety (Vehicles) Regulations to ensure that bicycle carriers are fitted with number plates, but forgoing the requirement that the

number plates be supplied by VicRoads. The RIS does not support this alternative as the visibility standards of alternative plates cannot be guaranteed.

Public comments are invited on the RIS and accompanying Regulations. Copies may be obtained by contacting Shirley Kang, of VicRoads' Legal Services Dept. (tel. 9854 2336) or John Lewis, VicRoads' Vehicle Registration Dept. (tel. 9854 2728).

Written submissions will be received up to 5.00 p.m. on 27 October 1995 at the following address: John Lewis, VicRoads, 1st floor, 60 Denmark Street, Kew 3101.

All submissions will be treated as public documents.

Dated 28 September 1995

COLIN JORDAN
Chief Executive

Water Act 1989

I, David Stringer, Director, Office of Water Reform, make the following Order:

EXTENSION OF THE SWAN HILL URBAN AND SWAN HILL WATER WORKS DISTRICTS ORDER 1995

1. This Order is called the Extension of the Swan Hill Urban and Swan Hill Water Works Districts Order 1995.

2. This Order is made under section 96 (11) (b) of the **Water Act 1989** and all other available powers.

3. This Order takes effect from the date of publication in the Government Gazette.

4. The proposal for the extension of the Swan Hill Urban and Swan Hill Water Works Districts submitted to me in September 1995 is approved.

5. The Swan Hill Urban and Swan Hill Water Works Districts are extended to include the area bordered red on the accompanying plan No. FN 95/0160/PN3, a copy of which may be inspected at the offices of the Swan Hill office of the Lower Murray Region Water Authority, situated at 73 Beveridge Street, Swan Hill.

Dated 13 September 1995

DAVID STRINGER
Director, Office of Water
Reform as delegate of the Minister

VICTORIAN GOVERNMENT PURCHASING BOARD CONTRACTS ACCEPTED Amendments

<i>Schedule Number</i>	<i>Item Number</i>	<i>New Rate</i>	<i>Effective Date</i>
\$			
<i>Light Trucks</i>			
1/60	1.12	35 442.00	1.7.95
	1.13	36 230.00	
	1.14	42 674.00	
	2.21	32 474.00	
	4.16	24 183.00	
	4.21	25 299.00	
	4.23	25 510.00	
	4.31	27 089.00	
	4.32	28 314.00	
	5.17	29 596.00	
	5.18	32 105.00	
<i>Facsimile Machines and Consumables</i>			
1/81	7 OKIFAX		4.7.95
	OF2400	3 509.00	
	1mb Upgrade	397.00	
	2mb Upgrade	703.00	
	4mb Upgrade	1 084.00	
	RS232 Interface	218.00	
	SPT2000	490.00	
	Toner	26.00	
	EP Cartridge	228.00	
<i>Provisions/Groceries</i>			
2/01	63.0	41.80	1.10.95
	63.1	40.50	

R. R. DUNCANSON

Secretary to the Victorian Government
Purchasing Board

Gaming and Betting Act 1994

APPROVED BETTING COMPETITIONS

The following classes of events and contingencies are approved for betting under the provisions of the **Gaming and Betting Act 1994**.

1. For fixed odds betting

Australian Rules Football—games that form part of the Australian Football League and Victorian Football Association competitions including State of Origin series

Australian Rules Football—1995 Brownlow Medal Vote Count

Cricket—matches controlled and regulated by International and National Authorities

Baseball—matches controlled and regulated by International and National authorities

Basketball—matches conducted by the National Basketball League and the National Basketball Association

Horse Racing (where a Totalizator is not being conducted by TABCORP)

Golf—events conducted by the Australian Professional Golf Association and International Controlling Bodies

Rugby—national matches and International matches controlled by National authorities

Cycling—competitions controlled by National and International authorities

Motor Sport—races controlled by National and International authorities

Tennis—Tournaments controlled by State, National and International authorities, Association of Tennis Professionals and Womens Tennis Association

Athletics—World Championships, National Championships, Commonwealth and Olympic Games

Boxing—contests controlled by National and International authorities

Soccer—contests controlled by National and International authorities

2. For Totalizator Betting

Australian Rules Football—games that form part of the Australian Football League competition, including the State of Origin series

This approval is conditional upon separate individual approval of boxing contests taking place in the Commonwealth of Australia.

Dated 20 September 1995

T. C. REYNOLDS
Minister for Sport, Recreation and Racing
H. STOREY, QC, MLC
Minister for Gaming

Stamps Act 1958

NOTICE UNDER SECTION 40A

Pursuant to section 40A of the **Stamps Act 1958** I hereby declare:

Francis James Lynch and Michael John Ahmed, trading as Nicholas O'Donohue & Co (AP-245)

Eugene Wawer, trading as Eugene Wawer & Co. (AP-246)

to be "Authorised Persons" in relation to the stamping of Transfers of Land, Mortgages, Bonds, Debentures and Covenants, Marketable Securities, Leases, Agreements to Lease, Assignments or Transfers of Lease, Deeds of Settlement and Deeds not otherwise subject to duty.

The Reserve Bank of Australia (AP-247) to be "Authorised Persons" in relation to the stamping of Mortgages, Bonds, Debentures and Covenants and Deeds not otherwise subject to duty.

DENZIL GRIFFITHS
Commissioner of State Revenue

EXEMPTION FROM NOTIFICATION OF VACANCY UNDER SECTION 29 (2) OF THE PUBLIC SECTOR MANAGEMENT ACT 1992

The Secretary to the Department of Justice exempts the following position from the requirement to notify a vacancy:

Position No. 10/05/0215/2, VPS-2, Executive Services Officer, Deputy Secretary's Office, Department of Justice.

Reasons for exemption

The vacancy has duties and qualifications requirements that are of a specialised nature peculiar to the department and the proposed appointee is a staff member considered to be the only staff member possessing the specialised qualifications.

JOHN WOLTERS
Acting Secretary to the Department of Justice

EXEMPTION FROM NOTIFICATION OF VACANCY UNDER SECTION 29 (2) OF THE PUBLIC SECTOR MANAGEMENT ACT 1992

Position No. 35/01/2695/3, Project Manager, Class VPS4, Technical Services, Property Services Division, Position No. 35/01/3834/0, Housing Services Officer, Prahran, Position No. 35/01/5589/3, Housing Services Officer, Housing Services, Department of Planning and Development.

These positions have been reclassified in a specialised area of work and the officers are recognised as satisfactorily discharging all the requirements of the positions and the Department Head considers that it is unlikely that advertising the positions would attract more suitable candidates.

BARRY NICHOLLS
Secretary
Department of Planning and Development

Planning and Environment Act 1987
HASTINGS PLANNING SCHEME
Notice of Approval of Amendment
Amendment L84 Part 1

The Minister for Planning has approved Amendment L84 Part 1 to the Hastings Planning Scheme.

The amendment comes into operation on the date this notice is published in the Government Gazette.

The amendment rezones land located approximately 100 metres east of Hendersons Road and 200 metres north of High Street, Hastings from Future Residential Zone to Residential 3 Zone.

A copy of the amendment can be inspected free of charge during office hours at the Department of Planning and Development, Ground Floor, 477 Collins Street, Melbourne and at the offices of the Mornington Peninsula Shire, Hastings Office, Marine Parade, Hastings.

GEOFF CODE
Manager
Planning Co-ordination Branch
Department of Planning and Development

Planning and Environment Act 1987
KEILOR PLANNING SCHEME
Notice of Approval of Amendment
Amendment L84

The Minister for Planning has approved Amendment L84 to the Local Section of the Keilor Planning Scheme.

The amendment comes into operation on the date this notice is published in the Government Gazette.

The amendment rezones land on the northern side of Copernicus Way, approximately 50 metres west of Sunshine Avenue, from Residential C zone to a Neighbourhood Business zone.

A copy of the amendment can be inspected free of charge during office hours at the Department of Planning and Development, Ground Floor, 477 Collins Street, Melbourne and at the offices of the City of Brimbank, Old Calder Highway, Keilor.

GEOFF CODE
Manager
Planning Co-ordination Branch
Department of Planning and Development

Planning and Environment Act 1987
OMEBO PLANNING SCHEME
Notice of Approval of Amendment
Amendment L13

The Minister for Planning has approved Amendment L13 to the Local Section of the Omeo Planning Scheme.

The amendment comes into operation on the date this notice is published in the Government Gazette.

The amendment introduces the Dinner Plain Village and the Dinner Plain Recreation and Service Zones at Dinner Plain Alpine Village along with ordinance changes which provide flexibility for the development. Included is an ordinance change to allow airport buildings at Horsehair Plain.

A copy of the amendment can be inspected free of charge during office hours at the Department of Planning and Development, Ground Floor, 477 Collins Street, Melbourne and at the offices of the Alpine Shire, Churchill Avenue, Bright.

GEOFF CODE
Manager
Planning Co-ordination Branch
Department of Planning and Development

Planning and Environment Act 1987
WARRNAMBOOL PLANNING SCHEME
Notice of Approval of Amendment
Amendment L7

The Minister for Planning has approved Amendment L7 to the Warrnambool Planning Scheme.

The amendment comes into operation on the date this notice is published in the Government Gazette.

The amendment rezones a State Government owned property at 214 Koroit Street, Warrnambool, from Existing Public Purposes Reservation (6)—Municipal Purposes to Commercial 1 zone to enable the sale, use and development of the land for commercial purposes.

A copy of the amendment can be inspected free of charge during office hours at the Department of Planning and Development, Ground Floor, 477 Collins Street, Melbourne and at the offices of the City of Warrnambool, 25 Liebig Street, Warrnambool.

GEOFF CODE
Manager
Planning Co-ordination Branch
Department of Planning and Development

Planning and Environment Act 1987
GREATER GEELONG PLANNING SCHEME
Notice of Approval of Amendment
Amendment R122

The Minister for Planning has approved Amendment R122 to the Greater Geelong Planning Scheme.

The amendment comes into operation on the date this notice is published in the Government Gazette.

The amendment rezones approximately 5 hectares of land adjoining the existing Town and Country Shopping Centre at the corner of Pioneer Road and Princes Highway, Waurn Ponds from Reserved Residential to District Business and provides for expansion of the maximum permitted Gross Leasable Floor Area of the Shopping Centre from 8500 square metres to 15000 square metres subject to a planning permit.

A copy of the amendment can be inspected free of charge during office hours at the Department of Planning and Development, Ground Floor, 477 Collins Street, Melbourne and at the offices of the City of Greater Geelong, 2 Colac Road, Belmont.

GEOFF CODE
Manager
Planning Co-ordination Branch
Department of Planning and Development

Planning and Environment Act 1987
PORTLAND CITY PLANNING SCHEME
Notice of Approval of Amendment
Amendment L39

The Minister for Planning has approved Amendment L39 to the Portland City Planning Scheme.

The amendment comes into operation on the date this notice is published in the Government Gazette.

The amendment rezones land adjacent to the CBD and located between Wattle Hill Creek and the Light House on Wilsons Road, Portland, from Existing Public Purposes—Port of Portland reservation to Existing Public Open Space—Foreshore Reserve reservation and to incorporate the Port (Foreshore) Master Plan into the Scheme to reflect the current use and future management of the land.

A copy of the amendment can be inspected free of charge during office hours at the Department of Planning and Development, Ground Floor, 477 Collins Street, Melbourne and at the offices of the Shire of Glenelg, Cliff Street, Portland.

GEOFF CODE
Manager
Planning Co-ordination Branch
Department of Planning and Development

Planning and Environment Act 1987
PAKENHAM PLANNING SCHEME
Notice of Approval of Amendment
Amendment L98

The Minister for Planning has approved Amendment L98 to the Local Section of the Pakenham Planning Scheme.

The amendment comes into operation on the date this notice is published in the Government Gazette.

The amendment introduces a site specific control in the Highway 1 Zone in relation to land of approximately 3 ha on the south-west corner of Longwarry-Nar Nar Goon Road and Princes Highway, Nar Nar Goon, to allow redevelopment and updating of existing facilities in accordance with a concept plan, to be approved by Council.

It will facilitate redevelopment of an existing approved fruit and vegetable produce packing facility ("Red Gem Packers") as a wholesale and retail fruit and vegetable market, currently prohibited, and updating an existing petrol station facility, having non-conforming use rights, incorporating a takeaway food restaurant and partially relocating onto adjacent land, where they are currently prohibited, in accordance with the concept plan.

A copy of the amendment can be inspected free of charge during office hours at the Department of Planning and Development, Ground Floor, 477 Collins Street, Melbourne and at the municipal offices of the Shire of Cardinia, Henty Way, Pakenham.

GEOFF CODE
Manager
Planning Co-ordination Branch
Department of Planning and Development

2768 G 38 28 September 1995

Planning and Environment Act 1987
CASTLEMAINE PLANNING SCHEME
Notice of Approval of Amendment
Amendment L15

The Minister for Planning has approved Amendment L15 to the Local Section of the Castlemaine Planning Scheme.

The amendment comes into operation on the date this notice is published in the Government Gazette.

The amendment rezones land described as No. 35 Hargraves Street, Castlemaine from Public Purposes Reservation to a Central Business zone. The amendment also includes the old stone house at 35 Hargraves Street and the old stone lockup at the rear of 35 Lyttleton Street under special controls to protect the buildings.

A copy of the amendment can be inspected free of charge during office hours at the Department of Planning and Development, Ground Floor, 477 Collins Street, Melbourne and the office of Mount Alexander Shire, Lyttleton Street, Castlemaine.

GEOFF CODE
Manager
Planning Co-ordination Branch
Department of Planning and Development

Planning and Environment Act 1987
GREATER BENDIGO PLANNING SCHEME
Notice of Approval of Amendment
Amendment L35

The Minister for Planning has approved Amendment L35 to the Local Section of the Greater Bendigo Planning Scheme.

The amendment comes into operation on the date this notice is published in the Government Gazette.

The amendment rezones about 1.94 hectare of land, being the former Gravel Hill Primary School site at the north-east corner of Bramble and Mundy Streets, Bendigo, from Public Purposes Reservation (Primary School) to Special Use 1 Zone, and facilitates use of the property for religious, educational and related purposes. The amendment also specifies the main building as of historic interest in the Planning Scheme.

A copy of the amendment can be inspected free of charge during office hours at the Department of Planning and Development,

Victoria Government Gazette

Ground Floor, 477 Collins Street, Melbourne and 426 Hargreaves Street, Bendigo and at the office of the City of Greater Bendigo, Lyttleton Terrace, Bendigo.

GEOFF CODE
Manager
Planning Co-ordination Branch
Department of Planning and Development

Planning and Environment Act 1987
NUNAWADING PLANNING SCHEME
Notice of Approval of Amendment
Amendment L82

The Minister for Planning has approved Amendment L82 to the Local Section of the Nunawading Planning Scheme.

The amendment comes into operation on the date this notice is published in the Government Gazette.

The amendment rezones land at No. 2A McKenna Street, Forest Hill from the existing Public Purposes Reservation to a Residential C zone.

A copy of the amendment can be inspected free of charge during office hours at the Department of Planning and Development, Ground Floor, 477 Collins Street, Melbourne and at the office of the City of Whitehorse, 379 Whitehorse Road, Nunawading.

GEOFF CODE
Manager
Planning Co-ordination Branch
Department of Planning and Development

Planning and Environment Act 1987
BAIRNSDALE (SHIRE) PLANNING SCHEME

Notice of Approval of Amendment
Amendment L50

The Minister for Planning has approved Amendment L50 to the Bairnsdale (Shire) Planning Scheme.

The amendment comes into operation on the date this notice is published in the Government Gazette.

The amendment rezones part C.A. 70, Parish of Wy Yung, Holes Road, Wy Yung from "Residential Farm" zone to "Proposed Public Purposes—2—East Gippsland Regional Water

Authority". The Water Authority wish to acquire the land in order to construct and use water storage tanks which will augment the water supply in the Wy Yung area.

A copy of the amendment can be inspected free of charge during office hours at the Department of Planning and Development, Ground Floor, 477 Collins Street, Melbourne and at the offices of the East Gippsland Shire Council, 55 Palmers Road, Lakes Entrance.

GEOFF CODE
Manager

Planning Co-ordination Branch
Department of Planning and Development

Planning and Environment Act 1987
FLINDERS PLANNING SCHEME
Notice of Approval of Amendment
Amendment L111

The Minister for Planning has approved Amendment L111 to the Flinders Planning Scheme.

The amendment comes into operation on the date this notice is published in the Government Gazette.

The amendment rezones land between Constantine Avenue and Ocean Drive, Rye Back Beach from Proposed Public Open Space to Wildcoast Protection Zone. The amendment also restructures the six lots into two lots and provides for a public walkway.

A copy of the amendment can be inspected free of charge during office hours at the Department of Planning and Development, Ground Floor, 477 Collins Street, Melbourne and at the offices of the Mornington Peninsula Shire Council, Flinders Office, Boneo Road, Rosebud.

GEOFF CODE
Manager

Planning Co-ordination Branch
Department of Planning and Development

Planning and Environment Act 1987
GREATER BENDIGO PLANNING SCHEME
Notice of Approval of Amendment
Amendment L23

The Minister for Planning has approved Amendment L23 to the Greater Bendigo Planning Scheme.

The amendment comes into operation on the date this notice is published in the Government Gazette.

The amendment rezones a 2.763 ha parcel of land in Harpin Street, Bendigo East from Special Use to part Residential Zone and part Service Business Zone to facilitate development compatible with adjoining and nearby uses.

A copy of the amendment can be inspected free of charge during office hours at the Department of Planning and Development, Ground Floor, 477 Collins Street, Melbourne and 426 Hargreaves Street, Bendigo and at the offices of the Greater Bendigo City Council, Lyttleton Terrace, Bendigo.

GEOFF CODE
Manager

Planning Co-ordination Branch
Department of Planning and Development

Planning and Environment Act 1987
KEILOR PLANNING SCHEME
Notice of Approval of Amendment
Amendment L96

The Minister for Planning has approved Amendment L96 to the Local Section of the Keilor Planning Scheme.

The amendment comes into operation on the date this notice is published in the Government Gazette.

The amendment clarifies the ambiguous wording of two clauses and inserts an extra clause which was omitted by a previous amendment to the Keilor Planning Scheme (L16).

A copy of the amendment can be inspected free of charge during office hours at the Department of Planning and Development, Ground Floor, 477 Collins Street, Melbourne and at the offices of the City of Brimbank, Old Calder Highway, Keilor.

GEOFF CODE
Manager

Planning Co-ordination Branch
Department of Planning and Development

Planning and Environment Act 1987
KNOX PLANNING SCHEME
Notice of Approval of Amendment
Amendment L77

The Minister for Planning has approved Amendment L77 to the Knox Planning Scheme.

2770 G 38 28 September 1995

The amendment comes into operation on the date this notice is published in the Government Gazette.

This amendment proposes to amend the second condition under the provision "The plan must show", of Clause 109-8 (Knox Office Zone) and applicable to 410 Burwood Highway, Wantirna South, as follows:

"No vehicle access to or egress from the site via Jackson Road is permitted for a development exceeding 1,300 square metres in floor area".

A copy of the amendment can be inspected free of charge during office hours at the Department of Planning and Development, Ground Floor, 477 Collins Street, Melbourne and at the offices of the City of Knox, Civic Centre, 420 Burwood Highway, Wantirna South.

GEOFF CODE
Manager

Planning Co-ordination Branch
Department of Planning and Development

Planning and Environment Act 1987

KNOX PLANNING SCHEME

Notice of Approval of Amendment
Amendment L87

The Minister for Planning has approved Amendment L87 to the Local Section of the Knox Planning Scheme.

The amendment comes into operation on the date this notice is published in the Government Gazette.

The amendment changes the Knox Rural Residential Zone provisions to allow two allotments between Ames Street and Wellington Street, Rowville, described as Lot 1 and Lot 6 on Lodged Plan 42459, to be subdivided into lots of no less than 2,200 sq.m.

A copy of the amendment can be inspected free of charge during office hours at the Department of Planning and Development, Ground Floor, 477 Collins Street, Melbourne and at the offices of the City of Knox, 420 Burwood Highway, Wantirna South.

GEOFF CODE
Manager

Planning Co-ordination Branch
Department of Planning and Development

Victoria Government Gazette

Planning and Environment Act 1987

MILDURA CITY PLANNING SCHEME

Notice of Approval of Amendment
Amendment L49

The Minister for Planning has approved Amendment L49 to the Mildura City Planning Scheme.

The amendment comes into operation on the date this notice is published in the Government Gazette.

The amendment rezones 49, 51 and 53 Tenth Street, Mildura from "Residential" Zone to "Service Industry" Zone.

A copy of the amendment can be inspected free of charge during office hours at the Department of Planning and Development, Ground Floor, 477 Collins Street, Melbourne; 426 Hargreaves Street, Bendigo and at the offices of the Mildura Rural City Council, 76-84 Deakin Avenue, Mildura.

GEOFF CODE
Manager

Planning Co-ordination Branch
Department of Planning and Development

Planning and Environment Act 1987

MORNINGTON PLANNING SCHEME

Notice of Approval of Amendment
Amendment L59

The Minister for Planning has approved Amendment L59 to the Mornington Planning Scheme.

The amendment comes into operation on the date this notice is published in the Government Gazette.

The amendment rezones CP173461 and part CP173462 from Medium Urban Industrial and Urban Industrial to Special Use 2 Zone.

A copy of the amendment can be inspected free of charge during office hours at the Department of Planning and Development, Ground Floor, 477 Collins Street, Melbourne and at the offices of the Mornington Peninsula Shire Council, Mornington Office, Queen Street, Mornington.

GEOFF CODE
Manager

Planning Co-ordination Branch
Department of Planning and Development

Planning and Environment Act 1987
PAKENHAM PLANNING SCHEME
Notice of Approval of Amendment
Amendment L103

The Minister for Planning has approved Amendment L103 to the Local Section of the Pakenham Planning Scheme.

The amendment comes into operation on the date this notice is published in the Government Gazette.

The amendment introduces a site specific control, relating to subdivision, on land of 8 ha at CA 22, Section D, Parish of Gembrook, Alber Road, Upper Beaconsfield in the Landscape Zone, wherein the minimum lot size permissible is 15 ha.

It will allow, subject to a permit, a currently prohibited 2 lot subdivision of the land, provided that the Council is satisfied that the lots created are of size and dimensions capable of containing treated effluent generated by a dwelling, which in turn must satisfy the Building and Works provisions of the Zone.

A copy of the amendment can be inspected free of charge during office hours at the Department of Planning and Development, Ground Floor, 477 Collins Street, Melbourne and at the municipal offices of the Shire of Cardinia, Henty Way, Pakenham.

GEOFF CODE
Manager
Planning Co-ordination Branch
Department of Planning and Development

Planning and Environment Act 1987
MACEDON RANGES PLANNING SCHEME
Notice of Approval of Amendment
Amendment L24

The Minister for Planning has approved Amendment L24 to the Macedon Ranges Planning Scheme. The amendment relates to the Local Section, Chapter 2 of the scheme.

The amendment comes into operation on the date this notice is published in the Government Gazette.

The amendment rationalises the number of non-urban zones from nine to two, namely the Rural and Rural Farmlet Zones. It implements the findings and recommendations of the non-urban review commissioned by Council which has undergone an extensive public consultation process.

The amendment also includes some new definitions, additional referral provisions, special provisions relating to some uses, deletes provisions relating to the Time Share Resort Development, clarify setback provisions relating to outbuildings and include some Incorporated Documents.

A copy of the amendment can be inspected free of charge during office hours at the Department of Planning and Development, Ground Floor, 477 Collins Street, Melbourne and at the offices of the Shire of Macedon Ranges, 129 Mollison Street, Kyneton.

GEOFF CODE
Manager
Planning Co-ordination Branch
Department of Planning and Development

Planning and Environment Act 1987
MELBOURNE PLANNING SCHEME
Notice of Approval of Amendment
Amendment L191

The Minister for Planning has approved Amendment L191 to the Melbourne Planning Scheme.

The amendment comes into operation on the date this notice is published in the Government Gazette.

The amendment transfers land bounded by Flinders Street, Spencer Street, the Yarra River and the Charles Grimes Bridge from the Port of Melbourne Planning Scheme to the Melbourne Planning Scheme. The amendment also introduces a North Bank Development Zone over the World Trade Centre and adjoining land to the west which includes provision for public access to the river edge. All land generally west of the Seaman's Mission Building is zoned Public Open Space.

A copy of the amendment can be inspected free of charge during office hours at the Department of Planning and Development, Ground Floor, 477 Collins Street, Melbourne and at the offices of the City of Melbourne, Development and Statutory Services, 6th Floor, 200 Little Collins Street, Melbourne.

GEOFF CODE
Manager
Planning Co-ordination Branch
Department of Planning and Development

2772 G 38 28 September 1995

**Planning and Environment Act 1987
PORT OF MELBOURNE PLANNING
SCHEME**

**Notice of Approval of Amendment
Amendment L13**

The Minister for Planning has approved Amendment L13 to the Port of Melbourne Planning Scheme.

The amendment comes into operation on the date this notice is published in the Government Gazette.

The amendment excises land bounded by Flinders Street, Spencer Street, the Yarra River and the Charles Grimes Bridge from the Port of Melbourne Planning Scheme. This land will then be included in the Melbourne Planning Scheme by Amendment L191 to the Melbourne Planning Scheme.

A copy of the amendment can be inspected free of charge during office hours at the Department of Planning and Development, Ground Floor, 477 Collins Street, Melbourne and at the offices of the City of Melbourne, Development and Statutory Services, 6th Floor, 200 Little Collins Street, Melbourne.

GEOFF CODE
Manager
Planning Co-ordination Branch
Department of Planning and Development

Victoria Government Gazette

Omnibus from a depot situated within a 20 km radius of the post office at Strathfieldsaye; to instead operate from a depot situated within a 20 km radius of the Post Office at Leopold.

Note: This licence is currently under consideration for transfer to R.L.Y. Nominees Pty Ltd, 40 Darrambal Crescent, Leopold.

Dated 28 September 1995

BRUCE PHILLIPS
Regional Manager, Northern Region

**Transport Act 1983
ROADS CORPORATION**

Commercial Passenger Vehicle Application

Notice is hereby given that the following application will be considered by the Roads Corporation after 1 November 1995.

Notice of any objection to the granting of an application should be forwarded to reach the Regional Manager, Northern Region, PO Box 204, Bendigo 3550 or any District Office of the Roads Corporation not later than 26 October 1995.

It will not be necessary for interested parties to appear on the date specified, unless advised in writing by the Corporation.

Applications which are objected to will be determined by the Roads Corporation.

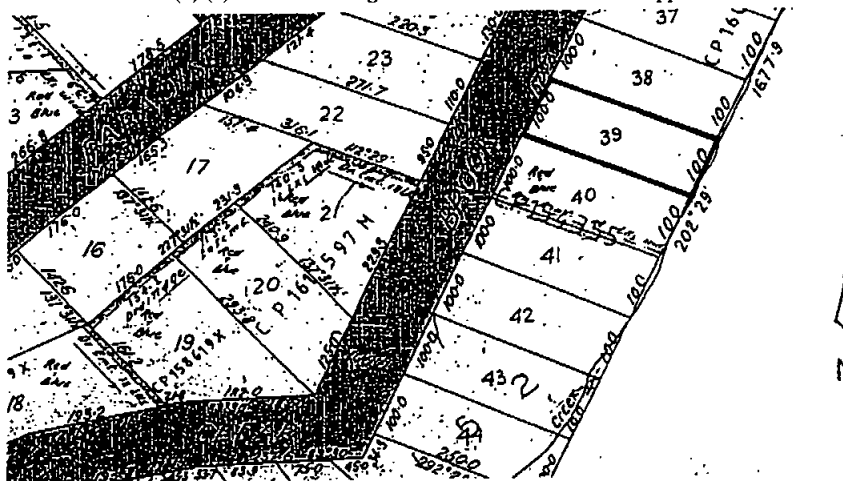
R. and H. Brown, Strathfieldsaye.
Application for variation of the conditions of licence CC 158 which authorises the licensed vehicle to operate as a Country Special Service

ORDERS IN COUNCIL

Planning and Environment Act 1987

DECLARATION PURSUANT TO SECTION 172 (2)

The Governor in Council under section 172 (2) of the **Planning and Environment Act 1987**, being satisfied that to enable the better use, development or planning of the area, being the land situated within the Shire of Cardinia and located at Lot 39, LP 8087, Clear Brook Road, Clematis as shown on the plan below ("the declaration area"), it is desirable that the Shire of Cardinia compulsorily acquire the land within the declaration area, declares the declaration area to be an area to which section 172 (1) (c) of the **Planning and Environment Act 1987** applies.



Dated 26 September 1995

Responsible Minister:

ROBERT MACLELLAN
Minister for Planning

KATHY WILSON
Clerk of the Executive Council

Local Government Act 1989 HOBSONS BAY CITY COUNCIL Ward Boundaries

The Governor in Council acting under Part 10C of the **Local Government Act 1989**, orders that:

1. This Order comes into operation on the date it is published in the Government Gazette.
2. The number of councillors assigned to the Hobsons Bay City Council shall be 8.
3. The municipal district of Hobsons Bay City Council shall be divided into 4 wards.

4. The number of councillors assigned to each ward shall be two.
5. On the day this Order comes into operation the boundaries of each ward shall be fixed as described in the Schedules to this Order.

Schedule 1 Boundaries of Wedge Ward

Commencing on the shore of Port Phillip Bay at the Drainage Outfall south of Queen Street, being a point on the southern boundary of the City; thence generally north-westerly by the Drainage Outfall to Kororoit Creek Road; thence westerly by that road to the City

2774 G 38 28 September 1995

boundary, and thence south-westerly, south-easterly and north-easterly by the city boundary to the point of commencement.

Schedule 2
Boundaries of Langhorne Ward

Commencing on the shore of Port Phillip Bay at the Drainage Outfall south of Queen Street, being a point on the southern boundary of the City; thence generally north-westerly by the Drainage Outfall to Kororoit Creek Road; thence westerly by that road to the City boundary; thence north-easterly and southerly by the city boundary to the West Gate Freeway, being a point on the western boundary of allotment F, section 9, Parish of Cut-paw-paw; thence westerly by that freeway to Millers Road; thence southerly by that road to the Geelong and Melbourne Railway; thence westerly by that railway to Kororoit Creek; thence generally south-easterly by that creek to the shore of Port Phillip Bay, being a point on the City boundary, and thence south-westerly by the city boundary to the point of commencement.

Schedule 3
Boundaries of Blackshaw Ward

Commencing on the West Gate Freeway at the Newport-Sunshine Railway, being a point on the northern boundary of the City; thence westerly by the West Gate Freeway to Millers Road; thence southerly by that road to the Geelong and Melbourne Railway; thence westerly by that railway to Kororoit Creek; thence generally south-easterly by that creek to the Melbourne-Altona Railway; thence northerly, easterly and again northerly by that railway to the Newport-Sunshine Railway, and thence north-westerly by that railway to the point of commencement.

Schedule 4
Boundaries of Hall Ward

Commencing on the shore of Port Phillip Bay at Kororoit Creek, being a point on the southern boundary of the City; thence westerly by Kororoit Creek to the Melbourne-Altona Railway; thence northerly, easterly and again northerly by that railway to the Newport-Sunshine Railway; thence north-westerly by that railway to the West Gate Freeway, being a point on the northern boundary of the City, and

Victoria Government Gazette

thence easterly, generally southerly and westerly by the city boundary to the point of commencement.

Dated 26 September 1995

Responsible Minister:

ROGER M. HALLAM

Minister for Local Government

KATHY WILSON
Clerk of the Executive Council

Local Government Act 1989
ORDER TO PROVIDE TRANSITIONAL
RATING ARRANGEMENTS FOR THE
MORELAND CITY COUNCIL

The Governor in Council acting under section 220R of the **Local Government Act 1989** orders that—

Definitions

1. In this Order—

“charge” means any charge under section 159 of the **Local Government Act 1989**.

“Council” means the Moreland City Council.

“rate” means any rate under Part 8 of the **Local Government Act 1989**, but does not include a special rate.

“rateable property” means any land or portion of any land which is rateable within the meaning of the **Local Government Act 1989** and for which there is a separate valuation.

“supplementary valuation” means a supplementary valuation under section 13DF of the **Valuation of Land Act 1960**.

Rates and Charges Payable in the 1995–1996 and 1996–1997 Financial Years

2. If the sum of the rates and charges which would but for this Order be levied in respect of a rateable property in the 1995–1996 financial year or the 1996–1997 financial year exceeds the sum of the rates and charges levied on that property in the 1994–1995 financial year, the Council may grant a rebate in relation to those rates and charges of an amount which is calculated in the manner specified in the Council’s declaration of rates and charges for that particular year.

3. For the purposes of this Order, the sum of the rates and charges which would but for this Order be levied in respect of a rateable property in the 1996–1997 financial year is the amount that would have been levied if—

(a) no rebate was granted; and

- (b) the period for the payment of the rates and charges ended on 31 August 1997 rather than 31 May 1997.

Supplementary Valuations

4. This Order shall not apply to a rateable property—

- (a) which was not a rateable property or the same rateable property as at 1 October 1994; or
(b) in respect of which a supplementary valuation was made or could have been made between 1 October 1994 and 30 September 1995.

5. If a supplementary valuation has been made or is made after 1 October 1995, this Order does not authorise, in any financial year after the financial year in which the supplementary valuation was made, the grant of a rebate.

Commencement

6. This Order comes into operation on the date it is published in the Government Gazette.

Dated 26 September 1995

Responsible Minister:

ROGER M. HALLAM

Minister for Local Government

KATHY WILSON

Clerk of the Executive Council

Health Services Act 1988

THE APPOINTMENT OF A DIRECTOR TO THE BOARD OF THE EASTERN HEALTH CARE NETWORK

The Governor in Council, on the recommendation of the Minister for Health under section 40E (1) of the **Health Services Act 1988**, by this Order—

1. Appoints Simon Blair to the board of the Eastern Health Care Network.
2. Specifies pursuant to section 40F (1) of the **Health Services Act 1988** that the term of this appointment is until 1 August 1998.
3. Directs that this Order is to take effect from 26 September 1995.

Dated 26 September 1995

Responsible Minister:

MARIE TEHAN

Minister for Health

KATHY WILSON

Clerk of the Executive Council

Health Services Act 1988

THE APPOINTMENT OF A DIRECTOR TO THE BOARD OF THE PENINSULA HEALTH CARE NETWORK

The Governor in Council, on the recommendation of the Minister for Health under section 40E (1) of the **Health Services Act 1988**, by this Order—

1. Appoints Chris Fox to the board of the Peninsula Health Care Network.
2. Specifies pursuant to section 40F (1) of the **Health Services Act 1988** that the term of this appointment is until 1 August 1998.
3. Directs that this Order is to take effect from 26 September 1995.

Dated 26 September 1995

Responsible Minister:

MARIE TEHAN

Minister for Health

KATHY WILSON

Clerk of the Executive Council

Health Services Act 1988

THE APPOINTMENT OF A DIRECTOR TO THE BOARD OF THE WOMEN'S AND CHILDREN'S HEALTH CARE NETWORK

The Governor in Council, on the recommendation of the Minister for Health under section 40E (1) of the **Health Services Act 1988**, by this Order—

1. Appoints Ivor Davies to the board of the Women's and Children's Health Care Network.
2. Specifies pursuant to section 40F (1) of the **Health Services Act 1988** that the term of this appointment is until 1 August 1998.
3. Directs that this Order is to take effect from 26 September 1995.

Dated 26 September 1995

Responsible Minister:

MARIE TEHAN

Minister for Health

KATHY WILSON

Clerk of the Executive Council

2776 G 38 28 September 1995

State Owned Enterprises Act 1992
APPOINTMENT OF DIRECTORS OF
VICTORIAN PLANTATIONS
CORPORATION

The Governor in Council under section 25 (1) of the **State Owned Enterprises Act 1992** appoints Robin E. Clements as chairman, and George B. Little, Kevin S. White and Alan J. Castleman as general directors of the Victorian Plantations Corporation from 1 October 1995 to 30 September 1997.

Dated 26 September 1995

Responsible Minister:

ALAN R. STOCKDALE
Treasurer

KATHY WILSON
Clerk of the Executive Council

Vocational Education and Training Act 1990
CHANGE OF NAME OF BOX HILL
COLLEGE OF TECHNICAL AND FURTHER
EDUCATION

The Governor in Council, acting under section 23 of the **Vocational Education and Training Act 1990** and on the recommendation of the Minister for Tertiary Education and Training made in accordance with that section—

- (a) changes the name of the Box Hill College of Technical and Further Education to "Box Hill Institute of Technical and Further Education" with effect from 1 October 1995; and
- (b) amends Schedule 1 to that Act accordingly.

Dated 12 September 1995

Responsible Minister:

HADDON STOREY, QC, MLC
Minister for Tertiary Education and Training

KATHY WILSON
Clerk of the Executive Council

Vocational Education and Training Act 1990
CHANGE OF NAME OF EAST GIPPSLAND
COMMUNITY COLLEGE OF TECHNICAL
AND FURTHER EDUCATION

The Governor in Council, acting under section 23 of the **Vocational Education and Training Act 1990** and on the recommendation of the Minister for Tertiary Education and Training made in accordance with that section—

Victoria Government Gazette

- (a) changes the name of the East Gippsland Community College of Technical and Further Education to "East Gippsland Institute of Technical and Further Education" with effect from 2 October 1995; and
- (b) amends Schedule 1 to that Act accordingly.

Dated 26 September 1995

Responsible Minister:

HADDON STOREY, QC, MLC
Minister for Tertiary Education and Training

KATHY WILSON
Clerk of the Executive Council

Vocational Education and Training Act 1990
DECLARATION OF CIVIL
CONSTRUCTION WORKER TO BE A
DECLARED VOCATION

1. The Governor in Council, acting under section 49 of the **Vocational Education and Training Act 1990** and on the recommendation of the State Training Board of Victoria, made after consultation with the Victorian Building and Construction Industry Training Board—

- * declares the vocation of Civil Construction Worker to be a declared vocation;
- * specifies that the vocation of Civil Construction Worker is a trade; and
- * excludes the vocation of Civil Construction Worker from the application of section 54 of the Act.

2. In this Order, "Civil Construction Worker" means a person who is engaged in any of the fields of work to which the competencies specified in Appendix 1 of the approved training scheme for this vocation relate.

Dated 26 September 1995

Responsible Minister:

HADDON STOREY, QC, MLC
Minister for Tertiary Education and Training

KATHY WILSON
Clerk of the Executive Council

In accordance with section 51 of the **Vocational Education and Training Act 1990** the State Training Board of Victoria gives notice that the training scheme for the vocation of Civil

Victoria Government Gazette

G 38 28 September 1995 2777

Construction Worker determined on 27 September 1995 is the approved training scheme for this vocation.

Copies of the training scheme are available from the General Manager, Client Relations Management, Office of Training and Further Education, Rialto South Tower, 525 Collins Street, Melbourne 3000. Telephone 9628 3479. Fax 9628 3116.

SUBORDINATE LEGISLATION ACT 1994 NOTICE OF MAKING OF STATUTORY RULES

Notice is given under section 17 (2) of the **Subordinate Legislation Act 1994** of the making of the following Statutory Rules:

122. *Statutory Rule:* Tattersall Consultations
(Amendment) Regulations 1995

Authorising Act: Tattersall Consultations Act
1958

Date of Making: 26 September 1995

123. *Statutory Rule:* Water (Qualification of Water
Engineers) (Revocation)
Regulations 1995

Authorising Act: Water Act 1989

Date of Making: 26 September 1995

124. *Statutory Rule:* Planning and Environment
(Amendment) Regulations 1995

Authorising Act: Planning and Environment Act
1987

Date of Making: 26 September 1995

125. *Statutory Rule:* Country Fire Authority
(Contributions) Regulations 1995

Authorising Act: Country Fire Authority Act
1958

Date of Making: 26 September 1995

126. *Statutory Rule:* Transport (Tow Truck)
(Amendment) Regulations 1995

Authorising Act: Transport Act 1983

Date of Making: 26 September 1995

SUBORDINATE LEGISLATION ACT 1994 NOTICE THAT STATUTORY RULES ARE OBTAINABLE

Notice is given under section 17 (3) of the **Subordinate Legislation Act 1994** that the following Statutory Rules were first obtainable from Information Victoria, 318 Little Bourke Street, Melbourne on the date specified:

116. *Statutory Rule:* Supreme Court (Fees) (Further
Amendment) Regulations 1995

Authorising Act: Supreme Court Act 1986

Date first obtainable: 22 September 1995

Code A

117. *Statutory Rule:* Supreme Court (Sheriff's Fees
No. 2) (Amendment)
Regulations 1995

Authorising Act: Supreme Court Act 1986, Juries
Act 1967

Date first obtainable: 22 September 1995

Code A

118. *Statutory Rule:* County Court (Court Fees)
(Amendment) Order 1995

Authorising Act: County Court Act 1958

Date first obtainable: 22 September 1995

Code A

119. *Statutory Rule:* County Court (Bailiff's Fees)
(Amendment) Order 1995

Authorising Act: County Court Act 1958

Date first obtainable: 22 September 1995

Code A

120. *Statutory Rule:* Magistrates' Court (Fees, Costs
and Charges) (Amendment)
Regulations 1995

Authorising Act: Magistrates' Court Act 1989

Date first obtainable: 22 September 1995

Code A

121. *Statutory Rule:* Building (Amendment)
Regulations 1995

Authorising Act: Building Act 1993

Date first obtainable: 22 September 1995

Code C

The retail prices and price codes below will apply from 2 August 1993 to the following products: Acts (New, Reissue and Reprint), Statutory Rules (New, Reissue and Reprint), Parliamentary Papers, Bills and Reports, Special and Periodical Gazettes, and Industrial Awards.

<i>Price Code</i>	<i>No. of Pages (Including cover and blank pages)</i>	<i>Price</i>
A	1-16	\$2.70
B	17-32	\$4.00
C	33-48	\$5.50
D	49-96	\$8.50
E	97-144	\$11.00
F	145-192	\$13.00
G	193-240	\$15.00
H	241-288	\$16.00
I	289-352	\$18.00
J	353-416	\$21.00
K	417-480	\$24.00
L	481-544	\$28.00

A set retail price per issue will apply from 2 August 1993 to:

Government Gazette (General) \$1.65 per issue
Hansard (Weekly) \$2.70 per issue

ADVERTISERS PLEASE NOTE

As from 28 September 1995

The last Special Gazette was No. 97
Dated 25 September 1995

The last Periodical Gazette was No. 5
Dated 21 August 1995

2780 G 38 28 September 1995

Victoria Government Gazette



CONTENTS

	Page
Contracts Accepted—Amendments	2764
Estates of Deceased Persons	2725
Government and Outer Budget Sector Agencies Notices	2732
Notice of Making of Statutory Rules	2778
Orders in Council—	
Acts—Planning and Environment; Local Government; Health; State Owned Enterprises; Vocational Education and Training	2773
Private Advertisements	2725
Proclamations	2731

A Printing and Publishing Services Victoria Publication

Published by Law Press

Printed by The Law Printer

a business unit of

Printing and Publishing Services Victoria (PPSV)

Melbourne Victoria Australia

© State of Victoria 1995

ISSN 0819—5471

This publication is copyright. No parts may be reproduced
by any process except in accordance with the provisions
of the Copyright Act.

Address all inquiries to the Government Printer
for the State of Victoria

PO Box 334 North Melbourne 3051 Victoria Australia

Victorian Government Printer

Wholesale Sales

Law Press

PO Box 334 North Melbourne 3051

Telephone inquiries (03) 9320 8623

Fax (03) 9320 8699

Subscriptions

Law Press

PO Box 334 North Melbourne 3051

Telephone inquiries (03) 9320 8606

Fax (03) 9320 8699

Retail Sales

Information Victoria Bookshop

318 Little Bourke Street Melbourne 3000

Telephone inquiries (03) 9651 4100

Recommended Retail Price \$1.65