



Victoria Government Gazette

No. G 18 Thursday 9 May 1996

GENERAL

GENERAL AND PERIODICAL GAZETTE

All copy to be sent to:

Government Gazette Officer
AGPS Victorian Operations
PO Box 263
60 Fallon Street, Brunswick 3056
Telephone (03) 9387 8135
Fax (03) 9387 3404

Advertising Rates and Payment

Private Notices

Payment must be received in advance with advertisement details.

30 cents per word—Full page \$180.00

An additional cost must be included in prepayment if a copy of the gazette is required. Cheques should be made payable to AGPS Victorian Operations.

Government and Outer Budget Sector Notices

Not required to pre-pay

Advertisements must be faxed, and a cover sheet should be used, marked to the attention of the Gazette Coordinator.

Per Line	Camera Ready	Typeset
Single column	\$0.50	\$1.50
Double column	\$1.00	\$3.00
Full page	\$20.00	\$63.00

Copy Deadline for General Gazette:

9.30 a.m. Monday—(Private)

9.30 a.m. Tuesday—(Government and Outer Budget Sector)

Copy Prices—Page	\$1.50
—Certified	\$3.50
—Gazette	\$3.20

(All prices include Postage)

Advertisers should note:

- Late copy received at AGPS Victorian Operations after deadlines will be placed in the following issue of VGG, irrespective of any date/s mentioned in the copy (unless otherwise advised).
- Proofs will be supplied only when requested or at the direction of the Gazette Officer.
- No additions or amendments to material for publication will be accepted by telephone.
- Departments are requested not to lodge Executive Council papers for gazette unless a copy is provided with the Governor or Clerks signature on the relevant document.
- Government and Outer Budget Sector Agencies Please note:
To ensure that material received can be reproduced, and that errors are minimised, the following guidelines are to be observed when submitting material by fax.
Fax resolution
Material sent by fax should be transmitted using Fine resolution (200 dots per inch by 200 dpi). Normal resolution is unacceptable.
Font Size
Use 12 point (10 pitch) or larger.
Font Style
Clear plain font styles, such as Helvetica, should be used.

Graphics

Line drawings should be transmitted as large as possible to ensure clarity. Drawings up to A4 size sent by fax using Fine resolution provide a good quality for reproduction.

Avoid

Italics, underlining, and full justification.

Ensure document is square when sending

Documents that are sent skewed are difficult to read and process.

If material does not meet above requirements your advertisement may not be published.

SPECIAL GAZETTES

Copy to: Julia Saad

AGPS Victorian Operations
60 Fallon Street,
Brunswick 3056
Telephone inquiries (03) 9387 8135
Fax No. (03) 9387 3404.

Advertising Rates and Payment

Private Notices

Full page \$360.00

Payment must be received in advance with notice details.

Government and Outer Budget Sector

Full page	Camera Ready	Typeset
	\$27.00	\$85.05

Note:

The after hours contact number for Special Gazettes is:

Telephone 019 176 466

018 170 041

Pager 9483 4600

SUBSCRIPTIONS AND RETAIL SALES

Copies of the Victorian Government Gazette can be purchased from AGPS Victorian Operations by subscription.

The Victorian Government Gazette

General and Special—\$165.00 each year

General, Special and Periodical—\$220.00 each year

Periodical—\$110.00 each year

Subscriptions are payable in advance and accepted for a period of one year. All subscriptions are on a firm basis and refunds for cancellations will not be given.

All payments should be made payable to AGPS Victorian Operations.

Subscription inquiries

AGPS Victorian Operations

PO Box 263

Brunswick Vic 3056

Telephone (03) 9387 8135

Fax (03) 9387 3404

INDEX TO PRIVATE ADVERTISERS

B

B. J. Williams LL.B.	1002
Beck Sheahan Quinn & Kirkham	1095
Borchard & Moore	1095
Brennan & Georgiou	1095

C

Coopers and Lybrand	1091
---------------------------	------

D

Diana Cohen & Associates	1093
Diane Lesley White	1091
Dunhill Madden Butler	1093

G

Garden & Green	1091, 1092, 1095
Gavan Duffy & King	1091
Gregory Ronald Goldby	1091

H

Hassall & Byrne	1092
Henderson & Ball	1093

L

Lyttletons	1092, 1093
------------------	------------

M

Maddock Lonie & Chisholm	1094
Mason Sier Turnbull	1092

N

Nevett Ford	1095
-------------------	------

O

Oakleys	1091
---------------	------

P

Perpetual Trustees Victoria Limited	1092
Price Higgins	1094

R

Rennick & Gaynor	1093
Rennicks Gippsland	1092
Rohan Rodney Aujard	1091
Russell Kennedy	1093

S

S. C. McCarthy & Co. Pty.	1095
Secombs	1093
Slater & Gordon	1094

T

The Equity Trustees Executors and Agency Company Limited	1093, 1094
---	------------

PRIVATE ADVERTISEMENTS

ADVERTISEMENT OF DETERMINATION
OF TRUST (SECTION 33 TRUSTEE ACT
1958 (VIC))

On 24 April 1996 the unit holders of the 471 Little Bourke Street, Unit Trust resolved that the Trust be determined in accordance with clause 19.2 of the Trust Deed effective from the date of the resolution. Notice is hereby given of the Trustee's intention to make a distribution of the Trust fund in accordance with clause 20 (a) of the Deed. Further, the Trustee requires any person interested to send to Coopers and Lybrand of 333 Collins Street, Melbourne, Victoria 3000 (attention: Tony Baxter), within two months of the date of this notice, particulars of his or her claim in respect of the property to which the Trust relates after which the Trustee may distribute the assets, having regard only to the claims of which it then has notice.

Dated 9 May 1996

NOTICE OF DISSOLUTION OF
PARTNERSHIP

Notice is hereby given that the partnership heretofore subsisting between Diane Lesley White of 42 Deepdene Road, Balwyn and Gregory Ronald Goldby of 13 Green Street, Burwood and Rohan Rodney Aujard of 81 Rowell Avenue, Camberwell carrying on business as "Eastland Pharmacy—D. L. White, G. R. Goldby and R. R. Aujard Proprietors" at Shop L12/13 Eastland Shopping Centre, Maroondah Highway, Ringwood and carrying on business as "Ringwood Chem-Mart Pharmacy—D. L. White, G. R. Goldby and R. R. Aujard Proprietors" at Shop L40 Eastland Shopping Centre has been dissolved as from 22 April 1996.

Pursuant to the **Trustee Act 1958** notice is hereby given that all persons having claim against the estate of Kevin Nolan Edmund Elphick, deceased, late of Elphicks Road, Foster, in the State of Victoria, who died on 29 November 1995 and Probate of whose will was granted by the Supreme Court of Victoria in the said State in its Probate Jurisdiction on 3 April 1996 to Barry Michael McGrath of Koonwarra-Pound Creek Road, Leongatha South, in the said State ("the trustee") to send particulars in writing of such claims to the trustee care of the office hereunder mentioned on or before 30 July

1996, after which date the trustee will proceed to distribute the estate of the deceased which shall have come to his hands amongst the persons entitled thereto, having regard only to the claims of which he shall have then had notice.

And notice is hereby further given that the trustee will not be liable for those assets so distributed or any part thereof to any person whose claim he shall not have had notice aforesaid.

Dated 24 April 1996

OAKLEYS, solicitors, 65 Main Street, Foster, solicitors for the estate of Kevin Nolan Edmund Elphick, deceased

JOHN WILLIAMS TRIPCONY, deceased

Creditors, next of kin or others having claims in respect of the estate of John Williams Tripcony, late of 13 Murray Street, Lake Boga, Victoria, retired farmer, deceased, who died on 26 February 1996 are to send particulars of their claims to the executors, Florence Annie Tripcony and Ian Francis Tripcony care of the undermentioned solicitors by 3 July 1996, after which date the executors will distribute the assets having regard only to the claims of which they then have notice.

GARDEN & GREEN, solicitors, 4 McCallum Street, Swan Hill

Creditors, next of kin and others having any claims in respect of the estate of Richard Ormond Cherry, late of Apartment 60 "Cumberland View" Whalley Drive, Wheelers Hill, Victoria, retired physicist, deceased, who died on 13 January 1996 are requested by Richard Stephen Cherry the executor of the will of the said deceased to send him care of the undermentioned solicitors particulars thereof by 16 July 1996, after which date it will distribute the assets of the deceased having regard only to the claims of which it then has notice.

GAVAN DUFFY & KING, 83 William Street, Melbourne

JOAN DOREEN STEGGALL, late of Surrey Hills Private Nursing Home, 16 Florence Road, Surrey Hills, Victoria, married woman, deceased

Creditors, next of kin and others having claims in respect of the estate of the deceased, who died on 12 March 1995 are required by

1092 G 18 9 May 1996

Victoria Government Gazette

Perpetual Trustees Victoria Limited (ACN 004 027 258) of 50 Queen Street, Melbourne, Victoria to send particulars of their claims to the said company by 8 July 1996, after which date it will convey or distribute the assets having regard only to the claims of which the company then has notice.

SUSAN ROSE HAYWARD, deceased

Creditors, next of kin or others having claims in respect of the estate of Susan Rose Hayward late of 44 Dunstone Street, Swan Hill, Victoria, home duties, deceased who died on 2 March 1996 are to send particulars of their claims to the executor Arthur Donald Armstrong care of the undermentioned solicitors by 26 June 1996, after which date the executor will distribute the assets having regard only to the claims of which he then has notice.

GARDEN & GREEN, solicitors, 4
McCallum Street, Swan Hill

Creditors, next of kin and others having claims in respect of the estate of Jennifer Eileen Hawken, late of 173 Montague Street, South Melbourne, Victoria, interior decorator, deceased who died on 4 March 1996 are required by the executor Jeremy Glenn Mitchell, to send particulars to him care of the undermentioned solicitors by a date not later than two months from the date of publication hereof after which date he will distribute the assets having regard only to the claims of which notice has been received.

MASON SIER TURNBULL, solicitors, 5
Hamilton Place, Mount Waverley

Creditors, next of kin and others having claims against the estate of Joyce Melrose Crickmer, late of 4 Karana Place, Glen Iris, Victoria who died on 9 November 1995 are required by the executor The Equity Trustees Executors and Agency Company Limited of 472 Bourke Street, Melbourne to send detailed particulars of their claims to the said executor care of Hassall & Byrne, solicitors of 308 Highett Road, Highett 3190 by 10 July 1996, after which date it will proceed to distribute the said estate having regard only to the claims of which it then has notice.

HASSALL & BYRNE, solicitors, 308
Highett Road, Highett

KINGSTON KNIGHT SEDGFIELD, late of
75-77 Ellesmere Parade, Rosanna, architect,
deceased

Creditors, next of kin and others having claims in respect of the estate of the deceased who died on 14 February 1996 are required by Perpetual Trustees Victoria Limited ACN 004 027 258 of 50 Queen Street, Melbourne to send particulars of their claims to the said company by 26 July 1996, after which date it will convey or distribute the assets, having regard only to the claims of which the company then has notice.

B. J. WILLIAMS LL.B., solicitor, 106 Lower
Plenty Road, Rosanna

Creditors, next of kin and others having claims in respect of the estate of John Samuel Haughton late of Saviges Road, Yallourn North, retired, gentleman, deceased who died on 19 January 1996 are to send particulars of their claims to the executors Valerie Barrass and Andrew Haughton care of the undermentioned solicitors by 11 July 1996, after which date the executors will distribute the assets having regard only to the claims of which they then have notice.

RENNICKS GIPPSLAND, solicitors, 154
Commercial Road, Morwell

Creditors, next of kin and others having claims in respect of the estate of James Harrington Pond, late of 40 Charming Street, Moorabbin, Victoria, administrator who died on 19 January 1996 are required by the executors Margaret Edith Ross and Keith Harry Ross to send particulars to them care of the undermentioned solicitors by a date not later than two months from the date of publication hereof after which date they will distribute the assets having regard only to the claims of which notice has been received.

LYTTLETONS, solicitors, 53 Marcus Road,
Dingley

Creditors, next of kin and others having claims in respect of the estate of Elizabeth Davies, late of Greenridge Retirement Home, 39 Greenridge Avenue, Templestowe, aged pensioner, deceased, who died on 5 November 1995 are required to send particulars of their claims to the Trustees of her estate care of ANZ Executors and Trustees Co. Limited of 21st Floor, 230 Collins Street, Melbourne by 16 May

1996, after which date the said trustees will distribute the assets having regard only to the claims of which notice has been received.

DIANA COHEN & ASSOCIATES, solicitors, 9th Floor, 356 Collins Street, Melbourne

Creditors, next of kin and others having claims in respect of the estate of Glory Esther Dorice Ryan, deceased late of Wyndham Lodge Nursing Home, 120 Synott Street, Werribee who died on 22 November 1995 are requested to send particulars of their claims to the executors National Mutual Trustees Limited of 65 Southbank Boulevard, Southbank by 19 July 1996, after which date they will convey or distribute the assets having regard only to the claims of which they then have notice.

SECOMBS, solicitors, 100 Paisley Street, Footscray

PETER CAMPBELL BOWEN, deceased

Creditors, next of kin or others having claims in respect of the estate of Peter Campbell Bowen, late of 54 Little Charles Street, Fitzroy, Victoria, artist, deceased, who died on 7 October 1995 are to send particulars of their claims to the executor Robert Neil Bowen of RMB 303 Minnup Road, Stratham, Western Australia 6237 by 16 July 1996, after which date the executor will distribute the assets having regard only to the claims of which the executor then has notice.

DUNHILL MADDEN BUTLER, solicitors, 575 Bourke Street, Melbourne

WILLIAM STANLEY HODGSON, late of 126 Fortesque Avenue, Seaford, Victoria, deceased

Creditors, next of kin and others having claims in respect of the estate of the abovenamed deceased who died on 6 December 1995 are required by the executor of the will of the deceased to send particulars of their claims to the executor in the care of the undermentioned solicitors by 30 July 1996, after which date the executor will convey or distribute the assets having regard only to the claims of which he then has notice.

RUSSELL KENNEDY, solicitors, 469 LaTrobe Street, Melbourne

Creditors, next of kin and others having claims in respect of the estate of Edna May Finn, late of Kimberley Private Nursing Home, 42 Mentone

Parade, Mentone, Victoria, widow, who died on 4 March 1996 are required by the executor Edmund George Finn to send particulars to him care of the undermentioned solicitors by a date not later than two months from the date of publication hereof, after which date he will distribute the assets having regard only to the claims of which notice has been received.

LYTTLETONS, solicitors, 53 Marcus Road, Dingley

Creditors, next of kin and others having claims in respect of the estate of Elva Victoria Jean Secombe, late of The Salvation Army, Bethany Senior Citizens' Residence, 440 Camberwell Road, Camberwell, Victoria, home duties, deceased who died on 19 June 1995 are to send particulars of their claims to David Anthony Corrigan the Executor appointed by the said will care of the undersigned by 9 July 1996 after which date he will commence to distribute the assets having regard only to the claims of which he then has notice.

RENNICK & GAYNOR, solicitors, 431 Riversdale Road, Hawthorn East

EILEEN MAY O'CONNELL, deceased

Creditors, next of kin or others having claims in respect of the estate of Eileen May O'Connell late of Unit 8, 910 Glenferrie Road, Kew, Victoria, widow, deceased, who died on 26 November 1995 are to send particulars of their claims to the executors care of the undermentioned solicitors by 2 July 1996, after which date the executors will distribute the assets having regard only to the claims of which the executors then have notice.

HENDERSON & BALL, solicitors, 722 High Street, East Kew

Creditors, next of kin and others having claims in respect of the estate of Eric Nicholas Prowd late of 21 Dahlia Street, Dromana, Victoria, pensioner deceased who died on 13 March 1996 are to send particulars of their claims to The Equity Trustees Executors and Agency Company Limited of 472 Bourke Street, Melbourne (A.C.N. 004 031 298) by 9 July 1996, after which date it will distribute the assets having regard only to the claims of which it then has notice.

Creditors, next of kin and others having claims in respect of the estate of Nicholas John Storm late of Goldsworthy Lodge, 91-95

Goldsworthy Road, Corio, pensioner, deceased, who died on 6 March 1996 are to send particulars of their claims to The Equity Trustees Executors and Agency Company Limited of 472 Bourke Street, Melbourne by 9 July 1996, after which date it will distribute the assets having regard only to the claims of which it then has notice.

MARIAN WALLDER RANSOM, deceased

Creditors, next of kin or others having claims in respect of the estate of Marian Wallder Ransom late of 4 Dalny Street, Malvern, Victoria, primary teacher, deceased who died on 5 February 1995 are to send particulars of their claims to the executors care of the undermentioned solicitors by 11 July 1996, after which date the executors will distribute the assets having regard only to the claims of which the executors then have notice.

MADDOCK LONIE & CHISHOLM, solicitors, 140 William Street, Melbourne

RUSSELL TULLOCH WHITE, deceased

Creditors, next of kin or others having claims in respect of the estate of Russell Tulloch White, late of Avonlea Grange, 3-5 Patty Street, Mentone, Victoria, but formerly of 12 Malua Street, Ormond, Victoria, widower, deceased who died on 19 January 1996 are to send particulars of their claims to the executors care of the undermentioned solicitors by 11 July 1996, after which date the executors will distribute the assets having regard only to the claims of which the executors then have notice.

MADDOCK LONIE & CHISHOLM, solicitors, 140 William Street, Melbourne

WILLIAM MORRISS DENIS HEANEY (in the will called William Dennis Heaney, late of Unit 1/14 Gwalia Street, Traralgon, in the State of Victoria, pensioner, deceased

Creditors, next of kin and others having claims in respect of the estate of the deceased who died on 1 January 1996 are required by the executor Stephen Rex Plunket of Mount Hope Road, Tyers in the said State of Victoria to send particulars to him care of the undermentioned solicitors, by 15 July 1996, after which date he may convey or distribute the assets having regard only to the claims of which he then has notice.

SLATER & GORDON, solicitors, 11 Kay Street, Traralgon

Creditors, next of kin and others having claims in respect of the estate of Nancy Veronica Appleby late of 5 Bailey Grove, Ivanhoe, in the State of Victoria who died on 30 January 1996 are required to send particulars of such claims to the Administrator Perpetual Trustees Victoria Limited of 50 Queen Street, Melbourne, Victoria by 10 July 1996, after which date the said Company may convey or distribute the assets having regard only to the claims of which it then has notice.

SLATER & GORDON, solicitors, 562 Little Bourke Street, Melbourne

NIKOLA GRKOVIC, late of 155 Autumn Street, Geelong West, in the State of Victoria, retired, deceased

Creditors, next of kin and others having claims in respect of the estate of the deceased who died on 29 September 1995 are required by the trustee John Bruce Bannister of 47 Yarra Street, Geelong, Victoria to send particulars to him by 22 July 1996, after which date the trustee may convey or distribute the assets having regard only to the claims of which he then has notice.

PRICE HIGGINS, solicitors, 47 Yarra Street, Geelong

ELSIE MURIEL PETTMAN, late of 2 Killara Street, West Sunshine, in the State of Victoria, widow, deceased

Creditors, next of kin and others having claims in respect of the estate of the deceased who died on 7 February 1996 are required by the trustee Bernard Russell Pettman of 40 Marshall Road, Box Hill North, Victoria, retired to send particulars to him care of his solicitors Price Higgins, 47 Yarra Street, Geelong, Victoria by 24 July 1996, after which date the trustee may convey or distribute the assets having regard only to the claims of which he then has notice.

PRICE HIGGINS, solicitors, 47 Yarra Street, Geelong

ALBERT EDWARD ADAMS, late of Unit 4, 40 Tranmere Avenue, Carnegie, in the State of Victoria, deceased

Creditors, next of kin and others having claims in respect of the estate of the deceased who died on 3 March 1996 are required by the executor, National Mutual Trustees Limited of 65 Southbank Boulevard, South Melbourne in the said State, to send particulars to it care of the

undersigned by 12 July 1996, after which date it may convey or distribute the assets having regard only to the claims of which it then has notice.

BRENNAN & GEORGIU, solicitors, 75 Rosstown Road, Carnegie

Creditors, next of kin and others having claims in respect of the estate of Ian John Wyatt late of 106 Crusoe Road, Kangaroo Flat, self employed wholesaler, deceased who died on 15 September 1995 are required by the trustee to send particulars of their claims to the trustee care of the undermentioned solicitors by 2 July 1996 after which date the trustee may convey or distribute the assets having regard only to the claims of which the trustee then has notice.

BECK SHEAHAN QUINN & KIRKHAM, 110 Pall Mall, Bendigo

DAVID HENRY CURTIS, deceased

Creditors, next of kin or others having claims in respect of the estate of David Henry Curtis late of 34 Everingham Street, Swan Hill, Victoria, Retired Grazier, deceased who died on 25 December 1995, are to send particulars of their claims to the executors, Mavis Schooling and Mervyn Leonard Curtis, care of the undermentioned Solicitors by 3 July 1996, after which date the executors will distribute the assets having regard only to the claims of which they then have notice.

GARDEN & GREEN, Solicitors, 4 McCallum Street, Swan Hill

CHARLES PATRICK LENNEN, late of Netherlea, 37 Bay Road, Sandringham, Victoria, gentleman, deceased

Creditors, next of kin and others having claims in respect of the estate of the deceased who died on 12 February 1996 are required by Perpetual Trustees Victoria Limited A.C.N. 004 027 258 of 50 Queen Street, Melbourne, Victoria to send particulars of their claims to the said Company by 12 July 1996, after which date it will convey or distribute the assets, having regard only to the claims of which the Company then has notice.

BORCHARD & MOORE, solicitors, 44 Douglas Street, Noble Park

Creditors, next of kin and others having claims in respect of the estate of Leolinda Tagliaferro (also known as Linda Tagliaferro)

late of 31 Rosene Court, Keysborough, Victoria, home duties, deceased who died on 27 February 1996 are required to send particulars of their claims to the executor care of the undermentioned Solicitors by 12 July 1996, after which date the Executor will distribute the assets having regard only to the claims for which notice has been received.

BORCHARD & MOORE, solicitors, 44 Douglas Street, Noble Park

ELVA CLARICE ANDERSON, late of 55 Ossett Street, Sorrento, Victoria, widow, deceased

Creditors, next of kin and others having claims in respect of the estate of the deceased who died on 26 February 1996 are required to send particulars of their claims to the Trustee, Trust Company of Australia Limited care of the undermentioned Solicitors by 22 July 1996, after which date the Trustee will distribute the assets of the estate having regard only to the claims of which it then has notice.

S. C. McCARTHY & CO. Pty., solicitors, 2247 Point Nepean Road, Rye

Creditors, next of kin and others having claims in respect of the estate of Karamillis Kantzos, late of 474 Doncaster Road, Doncaster who died on 1 July 1995 are required by the executors to send particulars of their claims to the estates solicitors Nevett Ford of Level 42, 525 Collins Street, Melbourne by 9 July 1996, after which date the executor will distribute the assets of the deceased having regard only to the claims of which he then has notice.

Dated 9 May 1996

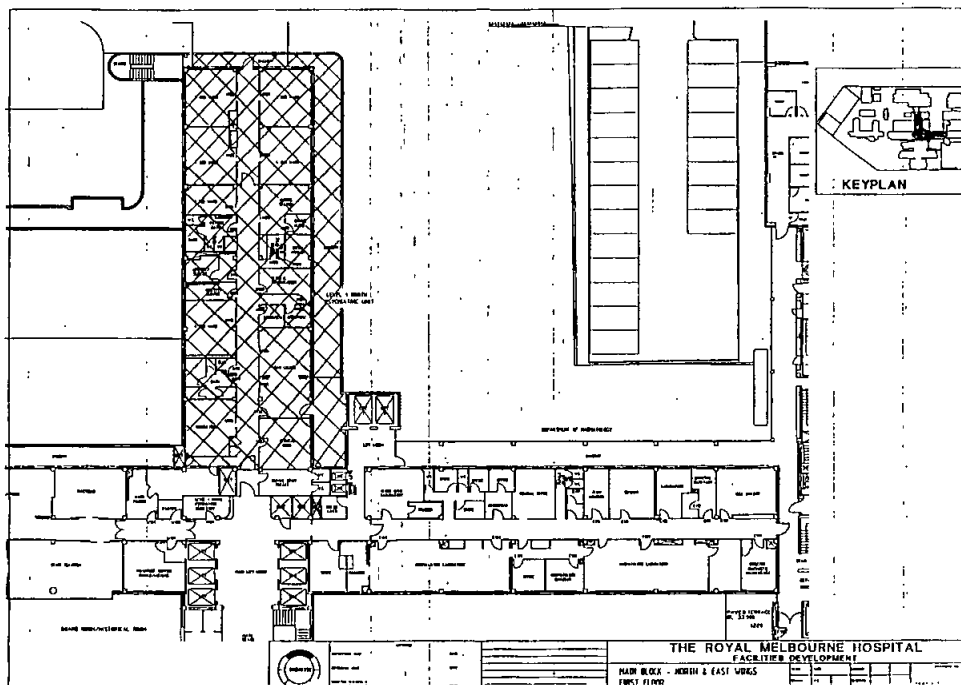
NEVETT FORD, lawyers, Melbourne

PROCLAMATIONS

Mental Health Act 1986

PROCLAMATION OF THE ROYAL MELBOURNE HOSPITAL, WARD 1 NORTH

I, Richard E. McGarvie, Governor of Victoria, acting with the advice of the Executive Council and under section 94 (2) of the **Mental Health Act 1986** and with all other enabling powers vested in me proclaim the site indicated by the hatching on the plan following this text to be an approved psychiatric unit known as The Royal Melbourne Hospital, Ward 1 North.



Given under my hand and the seal of Victoria on 7 May 1996

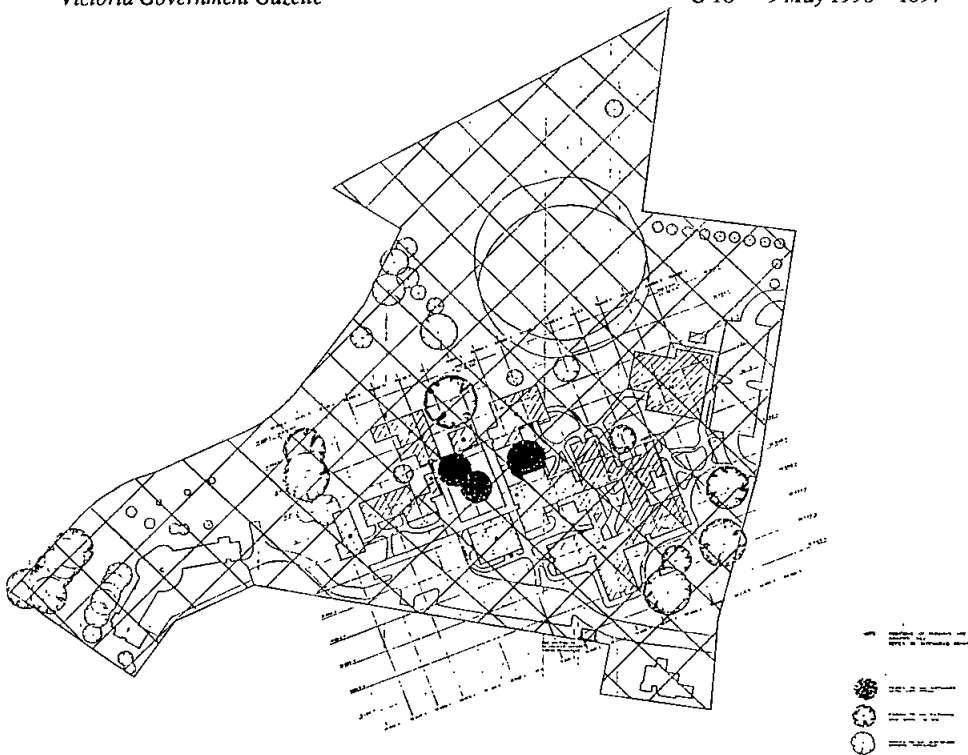
(L.S.) R. E. MCGARVIE
By His Excellency's Command

ROB KNOWLES
Minister for Health

Mental Health Act 1986

**PROCLAMATION OF ROYAL CHILDREN'S HOSPITAL MENTAL HEALTH SERVICE,
TRAVANCORE CAMPUS**

I, Richard E. McGarvie, Governor of Victoria, acting with the advice of the Executive Council and under section 94 (2) of the **Mental Health Act 1986** and with all other enabling powers vested in me proclaim the whole of the property located at the Travancore Campus of the Royal Children's Hospital and indicated by the hatching on the plan following this text, to be an approved psychiatric unit known as Royal Children's Hospital Mental Health Service, Travancore Campus.



NOTE: REFER TO DRAWING NO. 20/55/1/12 FOR SITE PLAN DIMENSIONS

PUBLIC WORKS DEPARTMENT VICTORIA									
TRARALGON DEVELOPMENTAL CENTRE					SITE LAYOUT PLAN				
1	2	3	4	5	6	7	8	9	10

Given under my hand and the seal of Victoria on 7 May 1996

(L.S.) R. E. McGARVIE
By His Excellency's Command

ROB KNOWLES
Minister for Health

Mental Health Act 1986
REVOCATION OF PROCLAMATION OF
THE PARKVILLE CENTRE

I, Richard E. McGarvie, Governor of Victoria, acting with the advice of the Executive Council and under section 94 (4) (a) of the **Mental Health Act 1986** by this Proclamation revoke the Proclamation of 28 March 1995 and published in the Government Gazette on 30 March 1996 and proclaiming the place known as

the Parkville Centre to be an approved psychiatric hospital.

Given under my hand and the seal of Victoria on 7 May 1996

(L.S.) R. E. McGARVIE
By His Excellency's Command

ROB KNOWLES
Minister for Health

1098 G 18 9 May 1996

Victoria Government Gazette

Mental Health Act 1986
PROCLAMATION OF CENTRE FOR
YOUNG PEOPLE'S MENTAL HEALTH

I, Richard E. McGarvie, Governor of Victoria, acting with the advice of the Executive Council and under section 94 (2) of the **Mental Health Act 1986** and with all other enabling powers vested in me proclaim the whole of the property situate at 35 Poplar Road, Parkville, and formerly known as the "Parkville Centre", to be an approved psychiatric unit known as Centre for Young People's Mental Health.

Given under my hand and the seal of
Victoria on 7 May 1996

(L.S.) R. E. McGARVIE
By His Excellency's Command

ROB KNOWLES
Minister for Health

Mental Health Act 1986
REVOCATION OF PROCLAMATION OF
ROYAL PARK HOSPITAL

I, Richard E. McGarvie, Governor of Victoria, acting with the advice of the Executive Council and under section 94 (4) (a) of the **Mental Health Act 1986** by this Proclamation revoke the Proclamation of 6 April 1954 published in the Government Gazette on 7 April 1954 proclaiming the premises known as the Acute Mental Hospital situate at Royal Park together with 53 acres land as described in the Proclamation of 6 April 1954 and published in the Government Gazette on 7 April 1954.

Given under my hand and the seal of
Victoria on 7 May 1996

(L.S.) R. E. McGARVIE
By His Excellency's Command

ROB KNOWLES
Minister for Health

Mental Health Act 1986
PROCLAMATION OF WESTERN HEALTH
CARE NETWORK, ROYAL PARK
HOSPITAL CAMPUS

I, Richard E. McGarvie, Governor of Victoria, acting with the advice of the Executive Council and under section 94 (2) of the **Mental Health Act 1986** and with all other enabling powers vested in me proclaim the whole of the

property situate at Royal Park, Parkville, and formerly known as the "Royal Park Hospital" being the premises known as the Acute Mental Hospital situate at Royal Park together with 53 acres land as described in the Proclamation of 6 April 1954 and published in the Government Gazette on 7 April 1954, to be an approved psychiatric unit known as Western Health Care Network, Royal Park Hospital Campus.

Given under my hand and the seal of
Victoria on 7 May 1996

(L.S.) R. E. McGARVIE
By His Excellency's Command

ROB KNOWLES
Minister for Health

Mental Health Act 1986
REVOCATION OF PROCLAMATION OF
PART OF TRAVANCORE CHILD AND
FAMILY CENTRE

I, Richard E. McGarvie, Governor of Victoria, acting with the advice of the Executive Council and under section 94 (4) (a) of the **Mental Health Act 1986** by this Proclamation revoke the Proclamation of 30 June 1992 and published in the Government Gazette on 1 July 1992 and proclaiming the room to the immediate left of the entrance to the unit known as the Banksia Unit, presently part of the Travancore Child and Family Centre, to be an approved psychiatric unit.

Given under my hand and the seal of
Victoria on 7 May 1996

(L.S.) R. E. McGARVIE
By His Excellency's Command

ROB KNOWLES
Minister for Health

PROCLAMATION
Declaration of a Proclaimed Area

I, Richard E. McGarvie, Governor of Victoria, acting with the advice of the Executive Council and under Section 25 of the **Vegetation and Vine Diseases Act 1958**—

1. Declare that portion of Victoria described in the Schedule to this Proclamation to be a proclaimed area.

2. Prohibit the removal from any place within the proclaimed area to any place outside that area or to any other place in that area of any fruit fly or any fruit or vegetables of a kind or species which are specified as hosts of Queensland fruit fly in Schedule 7 to the Vegetation and Vine Diseases Regulations 1992 unless they have been treated in accordance with Part 5 of Schedule 6 of the said regulations.

3. Require occupiers and owners of land in the proclaimed area to give access to such land at all times to an Inspector with or without assistants for the purpose of inspection and/or placing on such land any lures or traps and/or applying on such land any spray material or bait and/or performing such other acts which in the opinion of an Inspector are necessary for the prevention of the introduction or spread of fruit fly.

4. Require occupiers and owners of land in the proclaimed area, on instructions from an Inspector, to remove fallen fruit each day from the land and to dispose of the fruit as directed by an Inspector.

SCHEDULE

Portion of Victoria Declared to be a Proclaimed Area

That portion of the Rural City of Mildura bounded by an area commencing at the junction of the Calder Highway and 22nd Street, then in an easterly direction along 22nd Street to Chislets Road, then in an easterly direction along Chislets Road to Woorlong Avenue, then in a southerly and easterly direction along Woorlong Avenue to Woomera Avenue, then in a southerly and westerly direction along Woomera Avenue to Cassia Street, then in a westerly direction along Cassia Street to Nursery Ridge Road then westerly along Nursery Ridge Road to Cocklin Avenue, then in a southerly direction along Cocklin Avenue to Calotis Street then in a westerly direction along Calotis Street to the Calder Highway and then in a northerly direction along the Calder Highway to the point of commencement.

Given under my hand and the seal of
Victoria on 7 May 1996

(L.S.) R. E. McGARVIE
By His Excellency's Command

PATRICK McNAMARA
Minister for Agriculture and Resources

Mental Health (Amendment) Act 1995 PROCLAMATION

I, Richard E. McGarvie, Governor of Victoria, acting with the advice of the Executive Council, and under section 2 (2) of the **Mental Health (Amendment) Act 1995**, fix 26 May 1996 as the day on which section 60 of that Act comes into operation.

Given under my hand and the seal of
Victoria on 7 May 1996

(L.S.) R. E. McGARVIE
By His Excellency's Command

ROB KNOWLES
Minister for Health

Land Act 1958 PROCLAMATION OF ROAD

I, Richard E. McGarvie, Governor of Victoria acting with the advice of the Executive Council and under section 25 (3) (c) of the **Land Act 1958** proclaim as road the following land:

MUNICIPAL DISTRICT OF THE CITY OF
GREATER GEELONG

MOORPANYAL—Crown Allotment 223A,
Parish of Moorpanyal as shown on Certified
Plan No. 116787-A lodged in the Central Plan
Office—96/1642.

Given under my hand and the seal of
Victoria on 7 May 1996

(L.S.) R. E. McGARVIE
By His Excellency's Command

M. T. TEHAN
Minister for Conservation and
Land Management

Land Act 1958 PROCLAMATION OF ROADS

I, Richard E. McGarvie, Governor of Victoria acting with the advice of the Executive Council and under Section 25 (3) (c) of the **Land Act 1958** proclaim as roads the following lands:

MUNICIPAL DISTRICT OF THE INDIGO
SHIRE COUNCIL

CHILTERN WEST—Crown Allotment
317J3, Parish of Chiltern West as shown on
Certified Plan No. 116238 lodged in the Central
Plan Office—(Rs 1533).

1100 G 18 9 May 1996

Victoria Government Gazette

MUNICIPAL DISTRICT OF THE MOONEE
VALLEY CITY COUNCIL

DOUTTA GALLA—Crown Allotment 15D1, Section 4, Parish of Doutta Galla as shown on Certified Plan No. 114880 lodged in the Central Plan Office—(GL 16237).

MUNICIPAL DISTRICT OF THE MACEDON
RANGES SHIRE COUNCIL

LAURISTON—Crown Allotment 133B1, Parish of Lauriston as shown on Certified Plan No. 111564 lodged in the Central Plan Office—(L6-8739).

MUNICIPAL DISTRICT OF THE LATROBE
SHIRE COUNCIL

MARYVALE—Crown Allotment 60F1, Parish of Maryvale as shown on Certified Plan No. 116806 lodged in the Central Plan Office—(GL 19093).

MUNICIPAL DISTRICT OF THE GREATER
SHEPPARTON CITY COUNCIL

TOOLAMBA—Crown Allotment 10J1, Parish of Toolamba as shown on Certified Plan No. 116696 lodged in the Central Plan Office—(GL 16321).

MUNICIPAL DISTRICT OF THE ALPINE
SHIRE COUNCIL

WANDILIGONG—Crown Allotment 15D1, Section 7, Parish of Wandiligong as shown on Certified Plan No. 116392 lodged in the Central Plan Office—(L8/4868).

MUNICIPAL DISTRICT OF THE
YARRIAMBIA SHIRE COUNCIL

WARRACKNABEAL—Crown Allotment 2D, Section 25, Township of Warracknabeal, Parish of Werrigar shown on Certified Plan No. 116167 lodged in the Central Plan Office—(F 521569).

Given under my hand and the seal of
Victoria on 7 May 1996

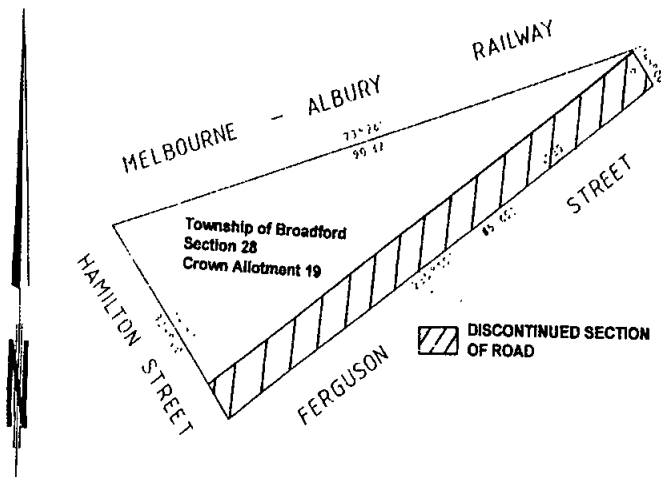
(L.S.) R. E. McGARVIE
By His Excellency's Command

MARIE TEHAN
Minister for Conservation and
Land Management

**GOVERNMENT AND OUTER BUDGET SECTOR
AGENCIES NOTICES**

**MITCHELL SHIRE COUNCIL
Road Discontinuance**

The Council of the Mitchell Shire Council acting under Section 206 and Schedule 10, Clause 3 of the **Local Government Act 1989** formed the opinion that the part of Ferguson Street, Broadford, shown hatched on the plan hereunder is not reasonably required as a road for public use and resolved to discontinue the road and sell the land to the Country Fire Authority to facilitate an expansion of their Broadford facility.



DARRELL TRELOAR
Chief Executive Officer

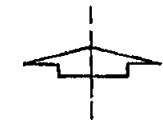
**FRANKSTON CITY COUNCIL
Discontinuance of Part of Keys Street, Frankston**

Pursuant to the Local Government Act, the former City of Frankston at its ordinary meeting held on 24 October 1988, formed the opinion that the road is not reasonably required as a road for public use and resolved to discontinue the road and retain the land for municipal purposes, subject to:

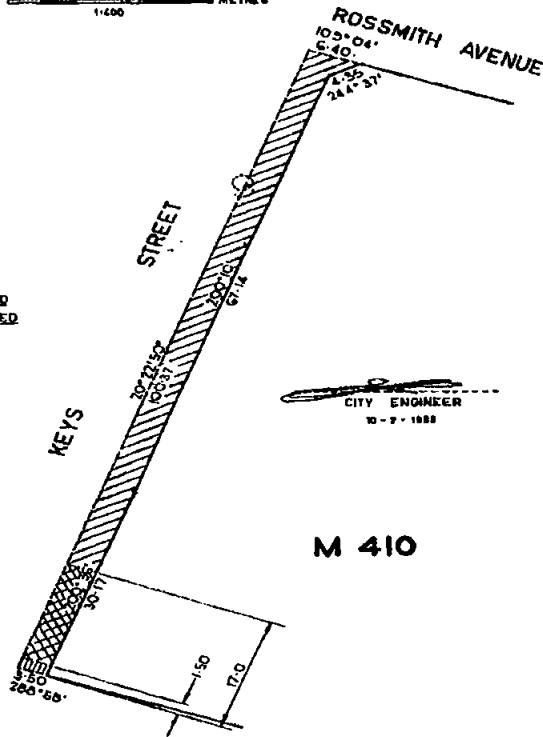
- (i) That Telstra continue to have and possess the same power, authority or interest in or in relation to the land shown hatched, cross hatched and hatched in vertical lines on Council Plan No. M410 as it had or possessed prior to such discontinuance with respect to or in connection with any assets laid in the road for telegraph, telephone or other like purposes;
- (ii) That the Gas and Fuel Corporation of Victoria continue to have and possess the same power, authority or interest in or in relation to the land shown, cross hatched and hatched in vertical lines on Council Plan No. M410 as it had or possessed prior to such discontinuance with any assets laid in the road for gas supply or other like purposes; and
- (iii) That United Energy continue to have and possess the same power, authority or interest in or in relation to the land shown, hatched in vertical lines on Council Plan No. M410 as it had or possessed prior to such discontinuance with any assets laid in the land for electricity supply or other like purposes.

CITY OF FRANKSTON
DISCONTINUANCE OF PART OF
KEYS STREET
 PART OF CROWN ALLOTMENT 9
 SECTION B
 TOWNSHIP OF FRANKSTON
 PARISH OF FRANKSTON
 COUNTY OF MORNINGTON

SCALE 0 4 8 12 16 20 METRES
 1:400



THE HATCHED ROAD
 TO BE DISCONTINUED



M 410

JON EDWARDS
 Chief Executive Officer

UPPER GOULBURN WATERWAYS
 AUTHORITY
 Extension to Waterway Management District

Notice is hereby given that under the provision of Section 96 (7) of the **Water Act 1989** the Upper Goulburn Waterways Authority intends forwarding to the Minister for Natural

Resources, a proposal for the extension of the Upper Goulburn Waterway Management District.

The Authority proposes to extend its district to include all remaining land in the Goulburn River catchment not presently within its district. This includes that part of the Goulburn River

catchment between the confluence of Hughes Creek and Goulburn Weir. Subcatchment areas include the upper Hughes Creek catchment and the Majors Creek catchment.

In accordance with Section 96 (8) of the **Water Act 1989**, written submissions on the proposal are invited. Submissions should set out the grounds for any objection raised and be forwarded to The Executive Officer, Upper Goulburn Waterways Authority, 5/10 High Street, Yea, Victoria 3717.

The closing date for submission is 25 May 1996.

Copies of the proposal and more detailed plans of the extended district are available for inspection, during office hours at the following locations: Shire of Strathbogie, Nagambie and Euroa Offices; Shire of Mitchell, Shire Information Centre, 32 Station Street, Seymour or the Upper Goulburn Waterways Authority Office, 5/10 High Street, Yea, Victoria 3717.

Further information on the proposal can be obtained from the Authority on (057) 972001.

RUSSELL WEALANDS
Executive Officer

SHIRE OF ALBERTON RIVER
IMPROVEMENT TRUST

Extension of Waterway Management District

Notice is hereby given that under the provision of Section 96 of the **Water Act 1989**, the Shire of Alberton River Improvement Trust (RIT) intends forwarding to the Minister for Agriculture and Natural Resources, a proposal for extension of its district.

As part of this proposal, that portion of the Merrimans Creek catchment presently in the Trust district will be diminished from its Trust district and transferred to the Lake Wellington Rivers Authority. The extended waterway management district will comprise the diminished district of the Shire of Alberton RIT, catchments of the Franklin and Agnes Rivers, the Corner Inlet and Stockyard/Bennison catchments and Wilsons Promontory.

As a further part of this process it is proposed to constitute a new Corner Inlet Waterways Authority. Following this, the Shire of Alberton RIT will be abolished and its district shall be under the name of the Corner Inlet Waterways Management District and be under the control of the Board of the Corner Inlet Waterways Authority.

Written submissions on the proposal, in accordance with Section 96 (8) of the **Water Act 1989**, are invited with submissions setting out the grounds if objections are raised.

Submissions should be forwarded to Mr John Turner, Executive Officer, South Gippsland Waterways Steering Group, PO Box 99, Leongatha, 3953. Fax (056) 623923.

The closing date for submissions is Tuesday, 11 June 1996.

Copies of the proposal and a plan of the extended district are available for inspection during office hours at the following locations: Wellington Shire Offices, 156 Grant Street, Yarram, (051) 825100. Offices of the Department of Natural Resources and Environment, Cnr Victory & McDonald Streets, Foster, (056) 822133.

Further information can be obtained from the Executive Officer on (051) 722181 or (051) 547887.

PETER MOORE
Trust Chairperson

TARWIN RIVER MANAGEMENT BOARD
Extension to Waterway Management District

Notice is hereby given that under the provision of Section 96 of the **Water Act 1989**, the Tarwin River Management Board (RMB) intends forwarding to the Minister for Agriculture and Natural Resources, a proposal for the extension of its district.

The extended waterway management district will comprise the catchments of the Bass, Powlett and Tarwin Rivers and Phillip Island, but exclude the district of the Korumburra River Improvement Trust (RIT).

As part of this process it is proposed to constitute a new Tarwin-Bass Waterways Authority. Following this, the Tarwin RMB and the Korumburra RIT will be abolished and their districts will be combined under the name of the Tarwin-Bass Waterways Management District and be under the control of the Board of the Tarwin-Bass Waterways Authority.

Written submissions on the proposal, in accordance with Section 96 (8) of the **Water Act 1989**, are invited with submissions setting out the grounds if objections are raised.

Submissions should be forwarded to Mr John Turner, Executive Officer, South Gippsland Waterways Steering Group, PO Box 99, Leongatha, 3953. Fax (056) 623923.

1104 G 18 9 May 1996

Victoria Government Gazette

The closing date for submissions is Tuesday, 11 June 1996.

Copies of the proposal and a plan of the extended district are available for inspection during office hours at the following locations: Office of the Tarwin River Management Board, 58 Bair St, Leongatha, (056) 624555 (morning only). Offices of the South Gippsland Shire Council, 165 Commercial St, Korumburra, (056) 580300. Offices of the Bass Coast Shire Council, Baillieu St, Wonthaggi, (056) 721022, or Thompson Ave, Cowes, (059) 529200.

Further information can be obtained from the Executive Officer on (051) 722181 or (051) 547887.

GERARD F. McRAE
Chairperson

HOBSONS BAY CITY COUNCIL
Erratum

A notice was published in Victoria Government Gazette G44 on 16 November 1988 giving notice of the resolution of the (now former) City of Werribee to discontinue the road between Jamison Street and Kiora Street, south of Newlands Street, north of Alma Avenue, Laverton. Paragraph (c) of that notice should have read as follows:

"(c) that notwithstanding the discontinuance the Melbourne and Metropolitan Board of Works shall have easement rights over all of the subject land for water supply, sewerage and drainage purposes, and the Council shall have easement rights over all of the subject land for drainage purposes, with respect to any drains or pipes in or to be laid in or erected in or over such land."

KEN McNAMARA
Chief Executive Officer

SHIRE OF YARRA RANGES
Notice of Local Law

Notice is given that the Shire of Yarra Ranges has made the Open Air Burning Local Law 1996 (No. 1 of 1996).

The purpose of this Local Law is to:

- (a) control the use of incinerators and open air burning;
- (b) encourage alternative disposal and recycling;

- (c) minimise the nuisance caused by smoke;
- (d) allow burning for the purpose of fuel reduction for fire prevention purposes.

The general purport of this Local Law is:

- (1) to prohibit open air burning and the use and construction of incinerators in urban areas and residential bushland areas without a permit;
- (2) to set out which areas within the municipality are defined as urban, residential bushland and rural;
- (3) to prescribe certain days and times of the year when open air burning and the use of incinerators is permitted in residential bushland and rural areas;
- (4) to restrict windrow burning in rural areas without a permit at certain times of the year;
- (5) to allow open air burning and burning in an incinerator in certain circumstances provided a permit is obtained;
- (6) to restrict the number of fires and size of a fire which may be lit without a permit;
- (7) to control any nuisance caused by open air burning or the use of incinerators;
- (8) to establish a procedure for the application and issuing of permits which can be granted subject to certain conditions;
- (9) to establish a procedure for the cancellation of such permits;
- (10) to establish penalties for breach of the Local Law generally;
- (11) to establish the form of the relevant infringement notice;
- (12) to establish fixed penalties for particular infringements issued by way of an infringement notice.

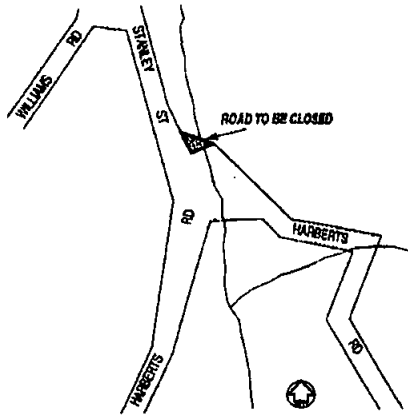
This Local Law revokes the Open Air Burning Local Law 1995 (No. 3 of 1995).

Copies of the Local Law may be obtained from the Shire Offices, Anderson Street, Lilydale 3140, phone: 1300 368 333, and from the Customer Service Centres at Upwey, Yarra Junction, Monbulk and Healesville.

YARRA RANGES SHIRE COUNCIL
Road Discontinuance

Under Section 206 and Schedule 10 Clause 3 of the **Local Government Act 1989** the Yarra Ranges Shire Council at its meeting held on 23 April 1996 formed the opinion that the portion of Stanley Street, Launching Place shown on plan Y/20.5.93 prepared by the Division of

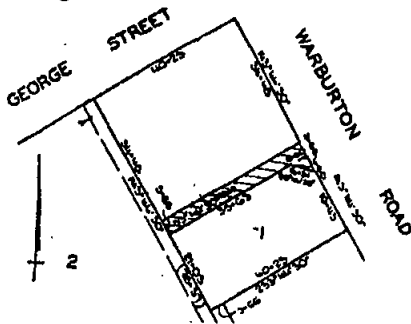
Survey and Mapping shown on the plan below is not reasonably required as a road for public use and resolved to discontinue the road and to sell the land from the road to the abutting owner.



ERIC HOWARD
Chief Executive Officer

YARRA RANGES SHIRE COUNCIL
Road Discontinuance

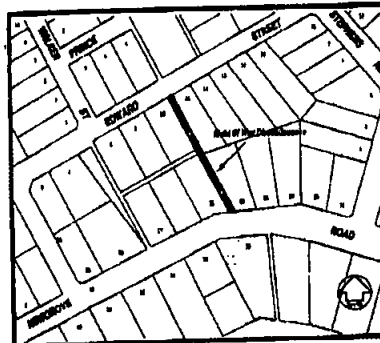
Under 206 and Schedule 10 Clause 3 of the Local Government Act 1989 the Yarra Ranges Shire Council at its Meeting held on 23 April 1996 formed the opinion that the road adjacent of Lot 1, Plan of Subdivision 120724 (372 Warburton Highway, Wandin North) as shown on the Plan below is not reasonably required as a road for public use and resolved to discontinue the road and to sell the land from the road to the abutting owner.



ERIC HOWARD
Chief Executive Officer

YARRA RANGES SHIRE COUNCIL
Road Discontinuance

Under Section 206 and Schedule 10 Clause 3 of the Local Government Act 1989 the Yarra Ranges Shire Council at its meeting held on 23 April 1996 formed the opinion that the right of way abutting 12 Edward Street and 23 Newgrove Road, Healesville shown on the plan below is not reasonably required as a road for public use and resolved to discontinue the road and to sell the land from the road to abutting owners, subject to the discontinuance and sale not affecting any right, power or interest held by Yarra Valley Water in the road in connection with drains or pipes under the control of Yarra Valley Water in or near the road.



ERIC HOWARD
Chief Executive Officer

CITY OF GREATER BENDIGO
The City of Greater Bendigo is an Equal
Opportunity Employer
Town Planner

Council is seeking the services of an experienced Town Planner to engender public confidence in the approvals process within a competitive environment and to support the integration of the planning and building approvals process.

The person we are looking for will be a qualified Town Planner, with a proven track record and excellent communication, analytical and negotiating skills. This position will initially be located at Bendigo however, a flexible approach to work location is required.

Salary and conditions are in accordance the contract of employment.

Applications, addressed to the undersigned, close at 4.00 p.m. on Friday, 17 May 1996.

1106 G 18 9 May 1996

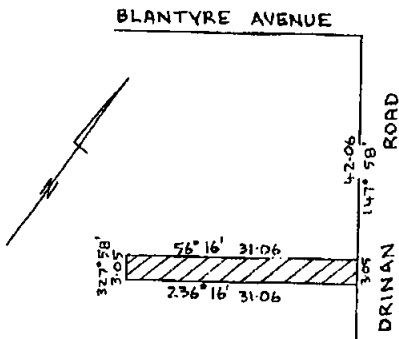
A position description, which must be obtained before applying, can be collected from the Bendigo Office, Lytton Terrace, or by telephoning the Human Resources Unit on (054) 346118.

PETER SEAMER
Chief Executive Officer

PO Box 733,
Bendigo 3550

KINGSTON CITY COUNCIL
Road Discontinuance

Pursuant to section 206 and schedule 10, clause 3 of the **Local Government Act 1989**, the Kingston City Council at its Ordinary Meeting held on 29 April 1996 formed the opinion that the road at the rear of Lots 27 to 30 on LP 6311 shown by hatching on the plan below, is not reasonably required as a road for public use and resolved to discontinue the road subject to the right, power or interest held by South East Water Limited in the road in connection with any sewers, drains or pipes under the control of that authority in or near the road.



ROB SKINNER
Chief Executive Officer

MACEDON RANGES SHIRE COUNCIL
Proclamation of Public Holiday

In accordance with the **Public Holidays Act 1993**, the Macedon Ranges Shire Council declares:

- (a) a full day holiday for Tuesday, 5 November in that part of the municipal district of the Macedon Ranges Shire Council that was the former Shire of Newham and Woodend, Romsey and

Victoria Government Gazette

Gisborne. The purpose of this holiday is in recognition of Melbourne Cup Day;

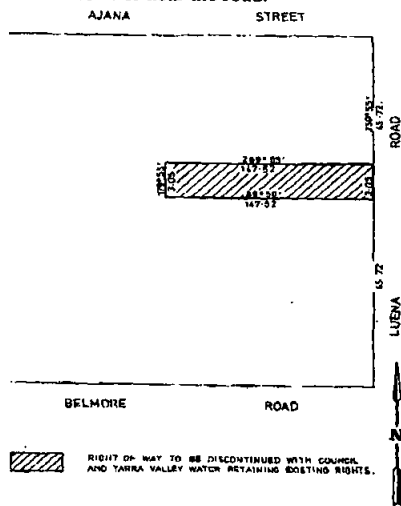
- (b) a full day holiday for Wednesday, 6 November in that part of the Municipal district of the Macedon Ranges Shire Council that was the former Shire of Kyneton.

The purpose of this holiday is in recognition of Kyneton Cup Day.

BOROONDARA CITY COUNCIL
Road Discontinuance

At its meeting on 21 November 1994 and acting under clause 3 of Schedule 10 to the **Local Government Act 1989** Boroondara City Council ("Council") resolved to discontinue the road shown hatched on the plan below.

The road is to be sold subject to any right, power or interest held by Council and Yarra Valley Water in the road in connection with any sewers, drains or pipes under the control of those authorities in or near the road.

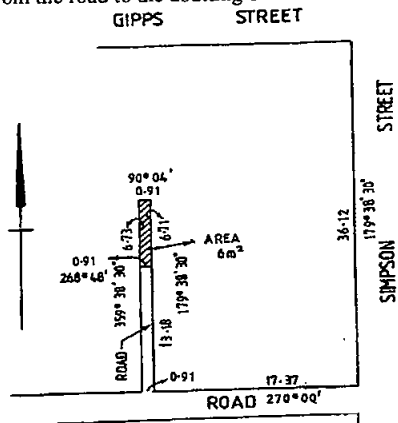


MICHAEL KENNEDY
Chief Executive Officer

CITY OF MELBOURNE
Discontinuance of Road

Pursuant to Section 206 and Schedule 10 clause 3 of the **Local Government Act 1989** the Melbourne City Council at its meeting held on 18 July 1995, having the formed opinion that a portion of private road at the rear of property at

No. 109 Simpson Street, East Melbourne shown hatched on the attached plan ("the road") and not reasonably required as a road for public use, resolved to discontinue the road and sell the land from the road to the abutting owner.



ANDY FRIEND
Chief Executive Officer

BAYSIDE CITY COUNCIL
Local Law No. 4
"Municipal Places"

Notice of Provisions in a Local Law regulating the use, possession or consumption of alcohol (for the purposes of Police acting as Authorised Officers under Section 224A of the **Local Government Act 1989**).

Whereas Bayside City Council made a Local Law entitled Bayside City Council Local Law No. 4 "Municipal Places" on 19 December 1995. Notice is hereby given of the following provisions within that Local Law which may be enforced by any police officer.

51 Consumption and Possession of Liquor on Roads.

A person must not at any time on a Road—

- (a) consume any liquor; or
- (b) have in his or her possession or control any Liquor other than in a container with an unbroken seal.

Penalty: 10 Penalty Units.

52 Consumption and Possession on Municipal Reserve.

Between sunset and sunrise, a person must not, on any Municipal Reserve whether it be a Road within a Municipal Reserve or not, or in any motor vehicle within a Municipal Reserve—

- (a) consume any liquor; or
- (b) have in his or her possession or control, any Liquor other than Liquor in a container with an unbroken seal.

Penalty: 10 Penalty Units.

53 Exemption.

Despite clauses 51 and 52 a person who consumes Liquor or has in his or her possession Liquor in an unsealed container does not commit an offence if—

- (a) he or she is taking part in a procession, function, street party or other activity on a road or on or in a Municipal Reserve in respect of which the Council has granted permission and in accordance with any other Permit or licence required under any Act; or
- (b) he or she is in Licensed Premises or an extension of Licensed Premises in respect of which consumption and possession of Liquor in unsealed containers is permitted.

The Local Law includes the following definitions which are relevant to the interpretation of clauses 51 to 53:

"Liquor" means a beverage intended for human consumption with an alcoholic content greater than 0.5 per centum by volume at a temperature of 20 degrees celsius.

"Municipal Reserve" means any off street vegetated or turfed area which is owned or occupied by the Council or in respect of which the Council has the control or management to which the Public has access whether an admittance fee is required or not and includes the Foreshore Reserve within the municipal boundary.

"Road" has the meaning ascribed to it under Section 3 of the **Local Government Act 1989** and includes a shopping mall and a highway.

It also provides for the issue of an infringement notice as an alternative to prosecution in a court. The penalty for Infringement Notice purposes in respect of non compliance with any provision in either clause 51 or 52 is 1 Penalty unit (\$100). A person issued with an infringement notice may elect to pay the penalty specified thereon with 28 days of its issue or to defend the matter in court.

PETER A. AKERS
Chief Executive Officer

VICTORIAN MEAT AUTHORITY

The Victorian Meat Authority, pursuant to the **Meat Industry Act 1993**, has resolved that:

The following schedule of fees will apply for Meat Processing Facilities, Meat Transport Vehicles and Miscellaneous Services from 1 July 1996 to 30 June 1997.

GENERAL MEAT PROCESSING FACILITY	CATEGORY Yearly Production	APPLICATION FEE payable with first annual fee only	ANNUAL FEE	TOTAL FEE PAYABLE for new licence application
Export Abattoir		477	1 057	1 534
Local Abattoir	Up to 8 000 units	398	1 075	1 473
	8 001 to 15 000 units	795	1 434	2 229
	15 001 to 100 000 units	1 590	2 567	4 157
	100 001 to 200 000 units	2 385	3 851	6 236
	200 001 to 400 000 units	3 180	5 135	8 315
	Over 400 000 units	3 975	6 419	10 394
Further Processing (includes poultry) meat	Up to 250 tonnes	274	494	768
	251 to 500 tonnes	318	573	891
	501 to 1 500 tonnes	477	860	1 337
	1 501 to 2 500 tonnes	636	1 147	1 783
	2 501 to 5 000 tonnes	795	1 434	2 229
	Over 5 000 tonnes	954	1 721	2 675
Cold/Storage Freezer		636	1 208	1 844
Prime Tallow		1 113	2 416	3 529
Processing Game Meat		334	651	985
PET FOOD PROCESSING FACILITY				
Inedible Rendering		954	1 812	2 766
Pet Meat Processing Plant		954	1 721	2 675
Pet Food Establishments		795	1 434	2 229
Retail Pet Meat Shop				
Storage only		31	65	96
Re packaging		75	65	140
MEAT TRANSPORT** VEHICLES			75	75
MISCELLANEOUS SERVICES See details attached sheet				

* Processing units refer to every head of cattle other than calves under 50 kg dressed weight are 5 unit: all other stock are one unit.

** Applicable for each Meat Transport Vehicle not covered by a QA program.

See attachment for arrangements for endorsement fees for ancillary processing, and variation of licence to enable further processing only of game meat at further processing facilities.

JOHN WATSON
Chairman

Planning and Environment Act 1987
Bayside City Council
SANDRINGHAM PLANNING SCHEME
Notice of Amendment to a Planning Scheme
Amendment L19

The Bayside City Council has prepared Amendment L19 to the Local Section of the Planning Scheme at the request of Poci Bros Pty Ltd.

The amendment affects land on the south-east corner of Beach Road and Small Street, Hampton which was formerly used as the Hampton Hotel.

The amendment proposes to vary the Height Control Area controls by inserting an additional clause to exempt the site from the two storey height limit, and allow for the construction of two penthouse units within a single level above the existing two storey building. A Building Envelope Plan and Concept Plan will become Incorporated Documents in the Local Section of the Sandringham Planning Scheme.

In support of the amendment, the proponent has submitted a Landscape and Urban Design Appraisal by Collie Planning and Development Services Pty Ltd and Collie Landscape and Design Pty Ltd.

The amendment can be inspected during office hours at Bayside City Council Planning Department, Sandringham Office, Royal Avenue, Sandringham and at the offices of the Department of Planning and Development, Ground Floor, 477 Collins Street, Melbourne.

Submissions about the amendment must be sent to Bayside City Council, Planning Department, PO Box 27, Sandringham, Victoria 3191, by 5.00 p.m., 11 June 1996.

Planning and Environment Act 1987
WARRNAMBOOL PLANNING SCHEME
(CHAPTER 3)
Notice of Amendment to a Planning Scheme
Amendment L19

The Warrnambool City Council has prepared Amendment L19 to the Warrnambool Planning Scheme.

The amendment affects land on the east side of Buckley's Road (southern end), being Part CA 25F, Lot 2, LP60905, Parish of Mepunga, Lake Gilliar near Allansford 3277.

The amendment proposes to rezone the land from Rural B and Rural C to Special Use 23 (Rifle Range) to facilitate the use and development of a Rifle Range and ancillary buildings on the site.

A copy of amendment can be inspected free of charge during office hours at City of Warrnambool, Municipal Offices, 25 Liebig Street, Warrnambool 3280; Office of Planning and Heritage, Olderfleet Buildings, 477 Collins Street, Melbourne 3000 or Office of Planning and Heritage, Regional Office, Corner Fenwick and Little Malop Streets, Geelong 3280.

Submissions about the amendment must be sent to The Town Planner, Warrnambool City Council, PO Box 198, Warrnambool 3280, by 5 p.m. on Wednesday, 12 June 1996.

Dated 9 May 1996

RUSSELL GUEST
Town Planner

Planning and Environment Act 1987
WARRNAMBOOL PLANNING SCHEME
Notice of Amendment to a Planning Scheme
Amendment L8

The Warrnambool City Council has prepared Amendment L8 to the Warrnambool Planning Scheme.

The amendment affects land at Part CA 1, Section E, Parish of Yangery, Wollaston Road, Warrnambool.

The amendment proposes to change the Planning Scheme by rezoning the land from Rural 1 to Residential 4 and allowing the subdivision of the land.

The amendment can be inspected at Warrnambool City Council, Municipal Offices, 25 Liebig Street (PO Box 198), Warrnambool 3280; Office of Planning and Heritage, Barwon Division, State Government Offices, Corner of Little Malop and Fenwick Streets, Geelong 3220 or Office of Planning and Heritage, Olderfleet Buildings, 477 Collins Street, Melbourne 3000.

Submissions about the amendment must be sent to Chief Executive Officer, Warrnambool City Council, Municipal Offices, 25 Liebig Street, (PO Box 198, Warrnambool 3280, by Wednesday, 12 June 1996.

Dated 9 May 1996

RUSSELL GUEST
Town Planner

Planning and Environment Act 1987
PHILLIP ISLAND PLANNING SCHEME
Notice of Amendment to a Planning Scheme
Amendment L68

The Bass Coast Shire Council has prepared Amendment L68 to the Phillip Island Planning Scheme.

The amendment affects land at lots 1, 2, 3 and 4 Plan of Subdivision PS 300268J 9-23 Redwood Drive, Cowes.

The amendment proposes to change the Planning Scheme by rezoning the subject land from Commercial D to Residential B.

Notice of Amendment to a Planning Scheme

The Bass Coast Shire Council has prepared Amendment L71 to the Phillip Island Planning Scheme.

The amendment affects land at lots 3, 4, 5 and 9 on Plan of Subdivision PS 336941X Part Crown Allotment 82 Cowes Rhyll Road, Cowes.

The amendment proposes to change the Planning Scheme by rezoning the subject land from Residential A to Rural Residential B.

The amendments for the above can be inspected at Bass Coast Shire Council, Phillip Island Service Centre, 91-97 Thompson Avenue, Cowes, Victoria 3922; Department of Planning and Heritage, 477 Collins Street, Melbourne, Victoria 3000; Bass Coast Shire Council, Wonthaggi Service Centre, 67-69 McBride Avenue, Wonthaggi, Victoria 3995 or Department of Planning and Heritage, Gippsland Region Office, Suite 4, 29 Breed Street, Traralgon, Victoria 3844.

Submissions about the amendment must be sent to The Manager, Planning and Development, Bass Coast Shire Council, PO Box 118, Wonthaggi, Victoria 3995, by 10 June 1996.

J. R. BENNETT
Manager, Planning and Development

Planning and Environment Act 1987
DELATITE PLANNING SCHEME
Notice of Amendment to a Planning Scheme
Amendment L1

The Delatite Shire Council has prepared Amendment L1 to the Delatite Planning Scheme.

The amendment affects land

1.1 adjacent to the south-west corner of Waller and McConnan Street, Benalla; and

1.2 in Chiswell Court and Howard Street, Benalla.

2.1 in the Rural B and Rural C Zones within Chapter 3 (former Shire of Benalla); and

2.2 adjacent to Benalla Aerodrome.

3.1 in Highbett Street, Mansfield containing the former CFA Fire Station;

3.2 in Star of the Glen Road, Bonnie Doon, including Starglen Lodge Resort and adjoining farming land to the east;

3.3 in Ancona-Dry Creek Road, Ancona (Pt CA 27A and CA 27B, Section B, Parish of Borodomanin);

3.4 at the south-west corner of Hunter and Chenery Street, Mansfield;

3.5 north-west of the corner of Barnetts Land and the Mansfield-Woods Point Road at Howqua Inlet (Pt CA 52, Parish of Howqua—Volume 8553 Folio 218).

The amendment proposes to change Chapter 2 of the Local Section of the Planning Scheme by:

1.1 rezoning the land from Rural Residential Zone to Residential 2 Zone; and

1.2 rezoning the land from Light Industrial Zone to Residential 1 Zone.

The amendment proposes to change Chapter 3 of the Local Section of the Planning Scheme by:

2.1 allowing for small lots created under a subdivision provision of the scheme to be used for a house; and

2.2 extending height control areas for Benalla Aerodrome environs into the area of the former Shire of Benalla.

The amendment proposes to change Chapter 5 of the Local Section of the Planning Scheme by:

3.1 including the land in the Commercial Zone;

3.2 correcting an error in zoning which transposed the Comprehensive Resort Zone and the Rural (General Farm) Zone for adjoining areas of land;

3.3 correcting an error in the zoning of an area of privately owned land currently within the Public Purpose Zone—Crown Land by rezoning it to Rural (General Farm) Zone;

3.4 rezoning an area of land currently shown as Special Use 1 Zone on the planning scheme map to the Residential Zone;

3.5 introducing a site specific provision to allow for the land to be subdivided in to two lots with each lot being used for a house, subject to the issue of a permit and compliance with specified criteria.

The amendment can be inspected at Delatite Shire Council, Delatite Civic Centre, Fawckner Drive, Benalla; Delatite Shire Council, Mansfield Service Centre, Highett Street, Mansfield; Office of Planning and Heritage; Department of Infrastructure, 477 Collins Street, Melbourne or Office of Planning and Heritage, Department of Infrastructure, North Eastern Office, 1 McKoy Street, West Wodonga.

Submissions about the amendment must be sent to Delatite Shire Council, PO Box 227, Benalla 3672, by 10 June 1996.

Dated 2 May 1996

ROBERT HAUSER
Chief Executive Officer

Planning and Environment Act 1987
SHERBROOKE PLANNING SCHEME—
LOCAL SECTION
Notice of Amendment
Amendment L119

The Council of the Shire of Yarra Ranges has prepared an amendment, Amendment L119, to the Sherbrooke Planning Scheme.

The amendment proposes to introduce discretion for the Council to permit a house to be built on land at No. 64 Hughes Street, Upwey.

Submissions

The amendment can be inspected free of charge during normal office hours at the following offices of the Shire of Yarra Ranges: Healesville District Office, Maroondah Highway, Healesville; Lilydale District Office, Anderson Street, Lilydale; Upwey District Office, 351 Glenfern Road, Upwey; Yarra Junction District Office, Warburton Highway/Hoddle Street, Yarra Junction; Monbulk Service Centre, 94 Main Street, Monbulk and at Department of Planning and Development, Ground Floor, Olderfleet Building, 477 Collins Street, Melbourne.

Any submissions about the amendment must:

- * Be made in writing, giving the submitter's name, address and, if practicable, a phone number for contact during office hours.
- * Set out the views on the amendment, that the submitter wishes to put before Council and indicate what changes (if any) the submitter wishes made to the amendment.

- * State whether the person/s making the submissions wishes to be heard in support of their submission.

Submissions must be sent to Mr Eric Howard, Chief Executive Officer, Shire of Yarra Ranges, PO Box 105, Lilydale, and must reach the Shire at the above address by 10 June 1996.

Enquiries about the amendment can either be made by calling at the Land Use Strategy Unit, Yarra Junction District Offices, Warburton Highway/Hoddle Street, Yarra Junction, during normal office hours, or by telephoning Graham Bower on either 1300 368 33 or directly on (059) 67 5217.

Dated 1 May 1996

GRAHAM WHITT
Manager Land Use Strategy

Planning and Environment Act 1987
BERWICK PLANNING SCHEME
Notice of Amendment
Amendment L107

Casey City Council has prepared Amendment L107 to the Local Section of the Berwick Planning Scheme.

The amendment proposes to amend the Berwick Planning Scheme to rezone a parcel of land of approximately 8,094 m² at the north-western corner of Lot 3, PS 337941S, Kangan Drive, Berwick, from Berwick Residential—Normal Density to a Service Business Zone.

The amendment can be inspected at Casey City Council, (Narre Warren Office), Municipal Offices, Magid Drive, Narre Warren or The Department of Planning and Development, Ground Floor, The Olderfleet Buildings, 477 Collins Street, Melbourne.

Submissions about the amendment must be sent to The Chief Executive, Casey City Council, PO Box 1000, Narre Warren 3805, by 6 June 1996.

JACQUI HOUGUET
Manager Planning

Planning and Environment Act 1987
MELBOURNE PLANNING SCHEME
Notice of an Amendment to a Planning Scheme
Amendment L187

The City of Melbourne has prepared Amendment L187 to the Melbourne Planning Scheme.

The amendment affects land at 148-160 Wellington Parade, East Melbourne being the

1112 G 18 9 May 1996

land more particularly described in Certificate of Title Volume 9077 Folio 653.

The amendment proposes to change the Planning Scheme by:

(1) Allowing the land to be used and developed for the purpose of a multi-storey hotel complex with associated carparking in accordance with specific plans and development conditions to be included as an incorporated document in the Planning Scheme.

(2) Exempting the multi-storey hotel complex from compliance with:

- (a) The provisions of the Local Business B3 Zone, Clause 304.
- (b) The provisions of the Urban Conservation Area controls, Clause 343-1 and Clause 343-2.
- (c) The provisions of the Height Control Areas, Clause 331-1 as they relate to maximum height controls.

The amendment and accompanying documents can be inspected during office hours at The Department of Planning and Development, Ground Floor, 477 Collins Street, Melbourne or The City of Melbourne, Development, Planning Branch, Level 6, 200 Little Collins Street, Melbourne.

If you wish to make a submission about this amendment please write to The Principal Officer, Development Planning Branch, City of Melbourne, GPO Box 1603M, Melbourne 3001, by 10 June 1996.

Dated 3 May 1996

JOHN NOONAN
Group Manager, Development and
Statutory Services

Planning and Environment Act 1987
MORNINGTON PLANNING SCHEME
Notice of Amendment to a Planning Scheme
Amendment L64

The Mornington Peninsula Shire has prepared Amendment L64 to the Mornington Planning Scheme.

The amendment affects land:

- in lot 89 LP 41478, at 29 Dava Drive, Mornington; and
- in lot 2 on PS 342961G, at Racecourse Road, Mornington.

The amendment proposes to change the Planning Scheme by:

Victoria Government Gazette

- rezoning part of lot 89 LP 41478 from Local Shopping to Residential Medium Density 2; and
- rezoning part of lot 2 of PS 342961G from Special Use 2 to Medium Urban Industrial.

The amendment can be inspected at Mornington Peninsula Shire, Mornington Office, Queen Street, Mornington; Hastings Office, Marine Parade, Hastings; Rosebud Office, Besgrove Street, Rosebud or Department of Planning and Development, Ground Floor, 477 Collins Street, Melbourne.

Submissions about the amendment must be sent to Chief Executive Officer, Mornington Peninsula Shire, Private Bag 1000, Rosebud 3939, by 10 June 1996.

A. L. COOKSLEY
Development Planner

EXEMPTION

Application No. 16 of 1996

The Anti-Discrimination Tribunal constituted by the President pursuant to Section 83 (5) (a) (ii) of the **Equal Opportunity Act 1995** ("the Act") has considered an application pursuant to Section 83 of the Act by Steven Clark, Personnel Officer, on behalf of Melbourne City Mission Inc to permit the applicant to advertise for, and employ, a male only for a position as Intellectual Disabilities Services Officer Fulltime Year 1 Level 1.

Upon Reading the material tendered in support of this application the Tribunal is satisfied that it is appropriate to grant an exemption from Sections 13, 100 and 195 of the Act to permit the applicant to advertise for, and employ, a male only for a position as Intellectual Disabilities Services Officer Fulltime Year 1 Level 1.

In granting this exemption the Tribunal noted:

- * the vast majority of the client group are men;
- * there is a need for gender balance as all staff currently employed by the service are women;
- * a number of the older male clients require assistance when using public toilets and changing in swimming pool changerooms;
- * some clients have histories of physical aggression directed towards women.

The Tribunal grants an exemption from the operation of Sections 13, 100 and 195 of the **Equal Opportunity Act 1995**, this exemption to remain in force until 8 May 1999.

CATE McKENZIE
President

EXEMPTION FROM NOTIFICATION OF
VACANCY UNDER SECTION 29 (2) OF THE
PUBLIC SECTOR MANAGEMENT ACT
1992

Position No. 95/05/0295/7, Victorian Public Service Officer, VPS Band—4, Department of State Development, Division.

Reason for exemption

The position has been reclassified to recognise a demonstrated and significant shift in work value in a specialised area of work, the incumbent is an officer who is recognised as satisfactorily discharging all of the requirements of the position and the Department Head considers that it is unlikely that advertising the vacancy would attract a more suitable candidate.

RIK HART
Secretary, Department of State Development

EXEMPTION FROM NOTIFICATION OF
VACANCY UNDER SECTION 29 (2) OF THE
PUBLIC SECTOR MANAGEMENT ACT
1992

Position No. AEM034578, VPS-5, Manager Licence Administration, Minerals and Petroleum, Department of Natural Resources and Environment.

Reasons for exemption

The position has been reclassified to recognise a demonstrated and significant shift in work value in a specialised area of work, the incumbent is an officer who is recognised as satisfactorily discharging all of the requirements of the position and the Department Head considers that it is unlikely that advertising the vacancy would attract a more suitable candidate.

MICHAEL TAYLOR
Secretary
Department of Natural Resources and
Environment

Department of Treasury and Finance
SALE OF CROWN LAND BY PUBLIC
AUCTION

File Reference: GL 18301

Date of Auction: Friday, 21 June 1996 at 2.00 p.m. on site.

Address of Property: 104 Princes Highway, Trafalgar.

Crown Description: Allotment 22 of 1 Township of Trafalgar.

Terms of Sale: Deposit 10%, Balance 60 Days.

Area: 1301M2.

Officer Co-ordinating Sale: Mr Brian Dee, Senior Project Manager, Victorian Government Property Group, Level 10, 1 Macarthur Street, Melbourne, Department of the Treasury and Finance.

Selling Agent: Keith Williams Estate Agency Pty Ltd, Cnr Moore and George Streets, Moc Vic 3825.

ROGER HALLAM
Minister for Finance

Department of Treasury and Finance
SALE OF CROWN LAND BY PUBLIC
TENDER

Tenders close Thursday, 13 June 1996 at 2.00 p.m.

Lot 1:

Property Address: Cnr Sydenham Inlet Road and Banksia Street, Bemm River.

Crown Description: Allotment 13 Section H Township of Bemm.

Area: 2719 square metres.

Ref: P340328

Lot 2:

Property Address: Banksia Street, Bemm River.

Crown Description: Allotment 22 Section H Township of Bemm.

Area: 911 square metres.

Ref: P340329.

Lot 3:

Property Address: Cnr Sydenham Inlet Road and Banksia Street, Bemm River.

Crown Description: Allotment 23 Section H Township of Bemm.

Area: 940 square metres.

Ref: P340330.

1114 G 18 9 May 1996

Victoria Government Gazette

Lot 4:

Property Address: Cnr Sydenham Inlet Road and Boronia Street, Bemm River.

Crown Description: Allotment 24 Section H Township of Bemm.

Area: 2054 square metres.

Ref: P340331.

Lot 5:

Property Address: Boronia Street, Bemm River.

Crown Description: Allotment 25 Section H Township of Bemm.

Area: 911 square metres

Ref: P340332

Lot 6:

Property Address: Penaluna Street, Boolarra.

Crown Description: Allotment 24G Section 1 Township of Boolarra.

Area: 576 square metres.

Ref: P280035.

Lot 7:

Property Address: Penaluna Street, Boolarra.

Crown Description: Allotment 24F Section 1 Township of Boolarra.

Area: 737 square metres.

Ref: P280032.

Term of Sale: 10% deposit—balance 60 days.

Tenders: addressed to—Crown Land Sales Tender Box, Department of Natural Resources and Environment, 71 Hotham Street, Traralgon 3844.

Tender Deposit: 10% of tendered amount to be lodged with tender.

Application Form: Available on request.

Co-ordinating Officer: Ninette Kattos, Property Officer, Department of Natural Resources and Environment, Traralgon. Telephone (051) 722150.

ROGER M. HALLAM
Minister for Finance

Department of Treasury and Finance
SALE OF CROWN LAND BY PUBLIC
AUCTION

Reference No. GL/19258

Auction Date: 1 June 1996 at 10.30 a.m. on site.

Address of Property: School Residence Central Kialla Road, Kialla.

Crown Description: CA 65D, County of Moira, Parish of Kialla.

Area: 787 m2.

Terms of Sale: 10% Deposit, Settlement 60 Days.

Agent: David Reed, Flannagan and Reed, 182 High Street, Shepparton, Victoria 3630, Phone: (058) 31 1800.

Officer Co-ordinating Sale: Anna Brockhurst, Project Manager, Victorian Government Property Group, Department of Treasury and Finance.

ROGER M. HALLAM
Minister for Finance

Department of Treasury and Finance
SALE OF CROWN LAND BY PUBLIC
AUCTION

Reference No. GL/14055

Auction Date: 15 June 1996 at 12.30 p.m. on site.

Address of Property: Allotment 19A Stony Point Road, Crib Point.

Crown Description: CA 19A, Section 7, County of Mornington, Parish of Bittern.

Area: 650 m2.

Terms of Sale: 10% Deposit, Settlement 90 Days.

Agent: Andrew Satchwell, Roy Satchwell and Co. Pty Ltd, 14 Balnarring Village, Balnarring, Victoria 3926, phone (059) 83 5509.

Officer Co-ordinating Sale: Anna Brockhurst, Project Manager, Victorian Government Property Group, Department of Treasury and Finance.

ROGER M. HALLAM
Minister for Finance

Department of Treasury and Finance
SALE OF CROWN LAND BY PUBLIC
AUCTION

Reference No. GL/18723

Auction Date: 15 June 1996 at 11.00 a.m. on site.

Address of Property: Allotment 1B Cook Streets, Flinders.

Crown Description: CA 1B, Section 6, County of Mornington, Parish of Flinders.

Area: 1011 m2.

Terms of Sale: 10% Deposit, Settlement 90 Days.

Agent: Andrew Satchwell, Roy Satchwell and Co. Pty Ltd, 14 Balnarring Village, Balnarring, Victoria 3926, phone (059) 83 5509.

Officer Co-ordinating Sale: Anna Brockhurst, Project Manager, Victorian Government Property Group, Department of Treasury and Finance.

ROGER M. HALLAM
Minister for Finance

Department of Treasury and Finance
SALE OF CROWN LAND BY PUBLIC
AUCTION

Reference No. GL/18256

Auction Date: 15 June 1996 at 12.30 p.m. on site.

Address of Property: Allotment 12 Stony Point Road, Crib Point.

Crown Description: CA 12, Section 1, County of Mornington, Parish of Bittern.

Area: 3295 m2.

Terms of Sale: 10% Deposit, Settlement 90 Days.

Agent: Andrew Satchwell, Roy Satchwell and Co. Pty Ltd, 14 Balnarring Village, Balnarring, Victoria 3926, phone (059) 83 5509.

Officer Co-ordinating Sale: Anna Brockhurst, Project Manager, Victorian Government Property Group, Department of Treasury and Finance.

ROGER M. HALLAM
Minister for Finance

Department of Treasury and Finance
SALE OF CROWN LAND BY PUBLIC
AUCTION

Reference No. GL/18723

Auction Date: 15 June 1996 at 11.00 a.m. on site.

Address of Property: Allotment 1C Cook Streets, Flinders.

Crown Description: CA 1C, Section 6, County of Mornington, Parish of Flinders.

Area: 1001 m2.

Terms of Sale: 10% Deposit, Settlement 90 Days.

Agent: Andrew Satchwell, Roy Satchwell and Co. Pty Ltd, 14 Balnarring Village, Balnarring, Victoria 3926, phone (059) 83 5509.

Officer Co-ordinating Sale: Anna Brockhurst, Project Manager, Victorian Government Property Group, Department of Treasury and Finance.

ROGER M. HALLAM
Minister for Finance

Department of Treasury and Finance
SALE OF CROWN LAND BY PUBLIC
AUCTION

Reference P201496

On Saturday, 25 May 1996 at 11.30 a.m., on site.

Property Address: Churchill Avenue, Bright.

Crown Description: Allotment 5B, Section D, Parish of Bright.

Area: 3838 square metres.

Term of Sale: 10% deposit, balance 60 days.

Co-ordinating Officer: Frank Holt, Land Sales Officer, Department of Natural Resources and Environment, Wangaratta, Telephone (057) 215022.

Selling Agent: Dickens Real Estate Pty. Ltd., 5 Barnard Street, Bright. Telephone (057) 551307.

ROGER M. HALLAM
Minister for Finance

Department of Treasury and Finance
SALE OF CROWN LAND BY PUBLIC
AUCTION

Reference P200198

On Saturday, 25 May 1996 at 10.30 a.m., on site.

Property Address: Attridges Lane, Harrietville.

Crown Description: Allotment 2D, Section D, Township of Harrietville.

Area: 2129 square metres.

Term of Sale: 10% deposit, balance 60 days.

Co-ordinating Officer: Frank Holt, Land Sales Officer, Department of Natural Resources and Environment, Wangaratta, Telephone (057) 215022.

Selling Agent: Dickens Real Estate Pty. Ltd., 5 Barnard Street, Bright. Telephone (057) 551307.

ROGER M. HALLAM
Minister for Finance

1116 G 18 9 May 1996

Victoria Government Gazette

Department of Treasury and Finance
SALE OF CROWN PROPERTY BY PUBLIC
AUCTION

Reference No. 95/02483 (GL 19153)

On Saturday, 1 June 1996 at 10.00 a.m. on site.

Address of Property: Ballarat Road, Hamilton.

Crown Description: Crown allotment 9E, Section 4, Parish of Hamilton South, County of Normanby.

Terms of Sale: 10% deposit, balance 90 days.

Area: 878 square metres.

Officer Co-ordinating Sale: Ross Huggins, Project Manager, Western Operations, Victorian Government Property Group, Department of Treasury and Finance.

Selling Agent: Keith P. Lanyon Pty Ltd, 88 Gray Street, Hamilton 3300.

ROGER M. HALLAM
Minister for Finance

Department of Treasury and Finance
SALE OF CROWN PROPERTY BY PUBLIC
AUCTION

Reference No. 95/02539 (GL 19189)

On Saturday, 1 June 1996 at 11.00 a.m. on site.

Address of Property: 5 Mount Napier Road, Hamilton.

Crown Description: Crown allotment 8B, Section 8A, Parish of Monivae, County of Normanby.

Terms of Sale: 10% deposit, balance 90 days.

Area: 2.268 hectares.

Officer Co-ordinating Sale: Ross Huggins, Project Manager, Western Operations, Victorian Government Property Group, Department of Treasury and Finance.

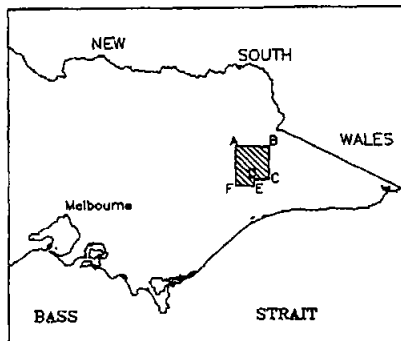
Selling Agent: Keith P. Lanyon Pty Ltd, 88 Gray Street, Hamilton 3300.

ROGER M. HALLAM
Minister for Finance

**Mineral Resources Development Act 1990
NOTICE OF EXEMPTION FROM MINING
LICENCES**

I, Patrick McNamara, Minister for Agriculture and Resources, pursuant to section 7 of the **Mineral Resources Development Act 1990** hereby exempt from being subject to

mining licences the land shown cross-hatched on the accompanying map, being the land covered by the Ormeo 1:100 000 map sheet. The land is part of the "Eastern Highlands Initiative Area" and is currently exempted from being subject to exploration licences.



Point	AMG co-ordinates Zone 55	
A	544 488	5 904 807
B	588 978	5 904 646
C	588 495	5 859 000
D	569 000	5 859 000
E	569 000	5 849 329
F	544 195	5 849 527

Dated 2 May 1996

PATRICK McNAMARA
Deputy Premier
Minister for Agriculture and Resources

**Transport Act 1983
ROAD DECLARATIONS AND
DEDICATIONS**

The Roads Corporation pursuant to the **Transport Act 1983**, upon publication of this notice declares, or varies the declaration of, the roads as described below and on the plans attached, and further declares that such roads are fit to be used as a public highway and are now absolutely dedicated to the public for use as public highways within the meaning of any law now or hereafter in force.

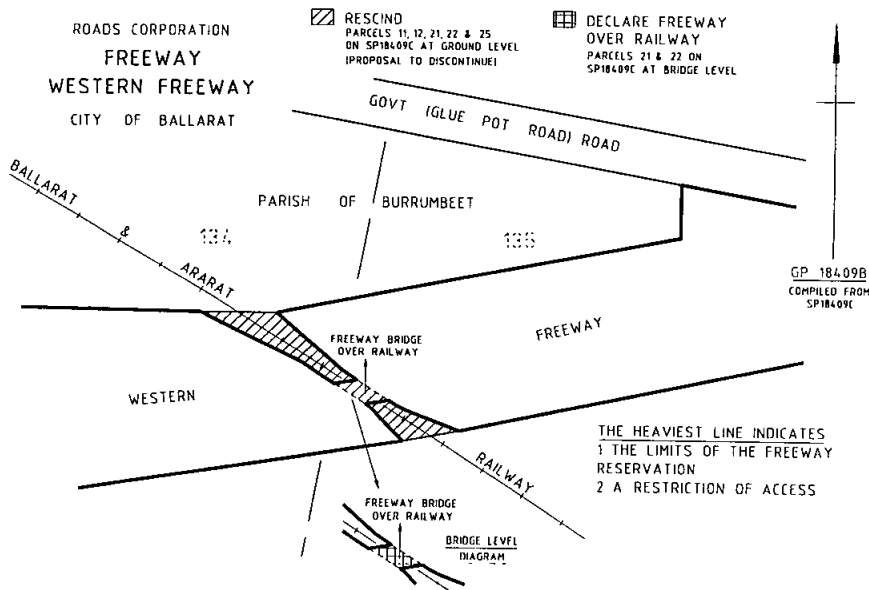
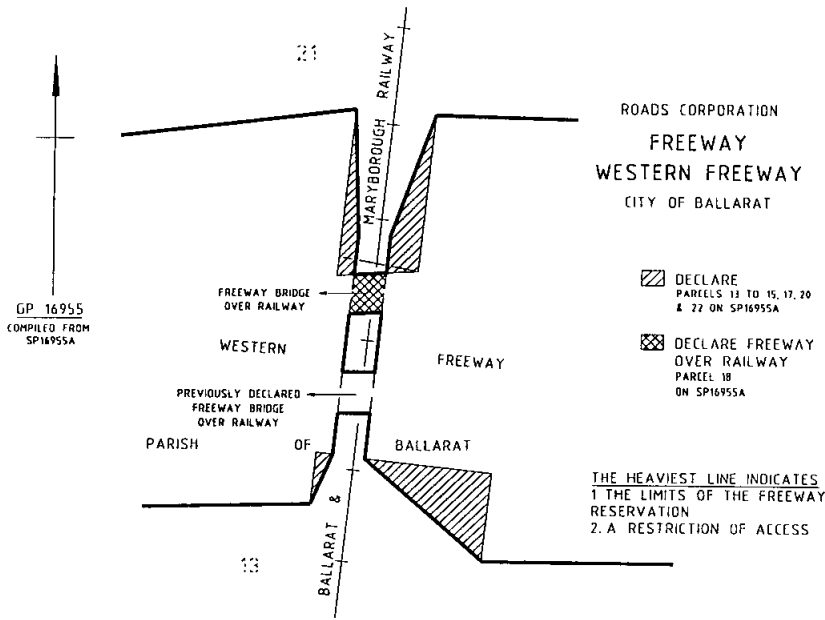
FREEWAY

69/96 Western Freeway in the City of Ballarat shown hatched and cross hatched on plans numbered GP 16955 and GP18409B.

70/96 Hume Freeway in the Rural City of Wangaratta shown hatched on plan numbered GP 19270.

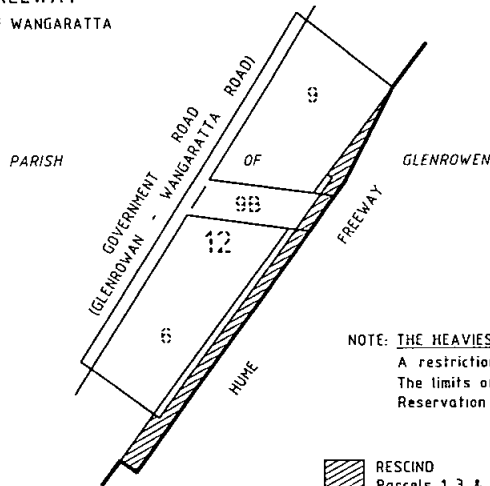
ROAD

71/96 "Roads" in the Shire of Baw Baw shown hatched on plan numbered GP 19269.



ROADS CORPORATION
FREEWAY
HUME FREEWAY
RURAL CITY OF WANGARATTA

GP 19270
Compiled from
SP19270

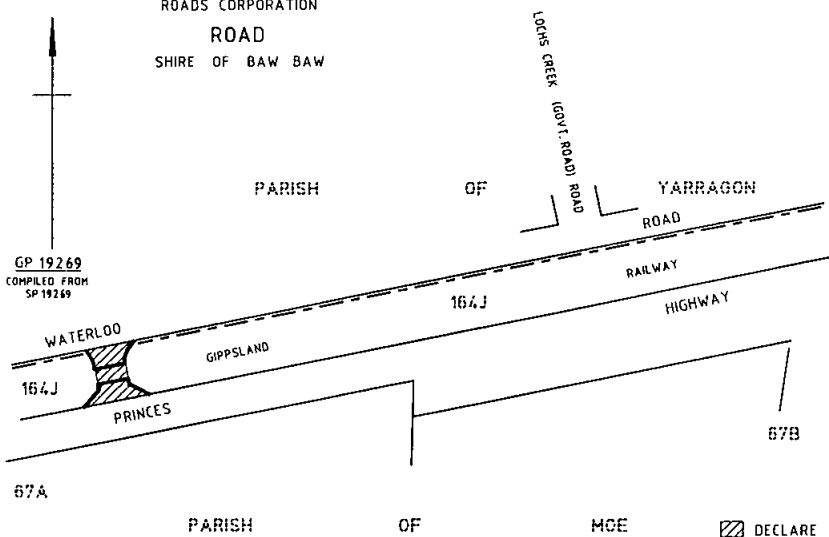


NOTE: THE HEAVIEST LINE INDICATES
A restriction of access
The limits of the freeway
Reservation

RESCIND
Parcels 1, 3 & 4 on SP19270
(Proposal to discontinue)

ROADS CORPORATION
ROAD
SHIRE OF BAW BAW

GP 19269
COMPILED FROM
SP 19269



DECLARE
PARCEL 4 (PART)
PARCELS 5, 6, & 7
ON SP 19269

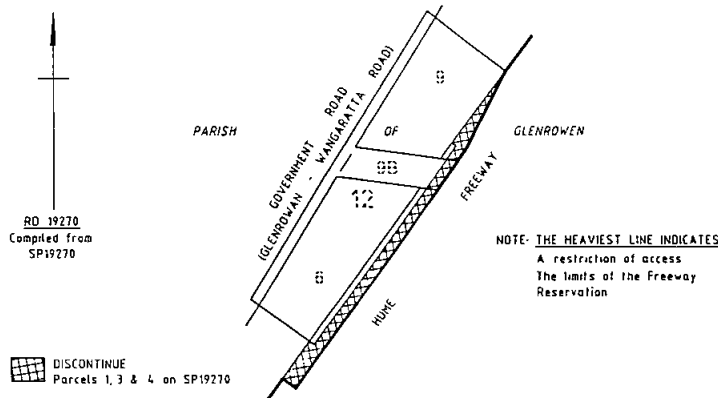
Dated 26 April 1996

COLIN JORDAN
Chief Executive
Roads Corporation

Transport Act 1983

DISCONTINUANCE OF ROADS OR PARTS OF ROADS AND SALE OF SURPLUS LAND

The Roads Corporation, in pursuance of the powers conferred by the Clause 2 Schedule 4 of the **Transport Act 1983**, upon publication of this notice hereby discontinues the roads or parts of roads shown cross hatched on the plan hereunder and approves the sale of surplus land as provided in Section 47 of the **Transport Act 1983** and as delegated by the Minister of Transport under Section 32 of the Act.



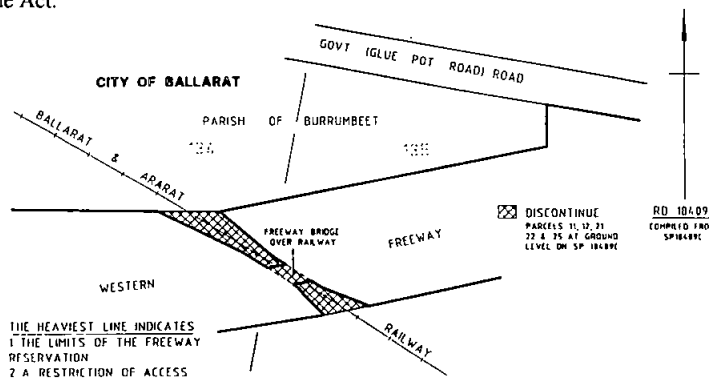
Dated 26 April 1996

COLIN JORDAN
Chief Executive
Roads Corporation

Transport Act 1983

DISCONTINUANCE OF ROADS OR PARTS OF ROADS AND SALE OF SURPLUS LAND

The Roads Corporation, in pursuance of the powers conferred by the Clause 2 Schedule 4 of the **Transport Act 1983**, upon publication of this notice hereby discontinues the roads or parts of roads shown cross hatched on the plan hereunder and approves the sale of surplus land as provided in Section 47 of the **Transport Act 1983** and as delegated by the Minister of Transport under Section 32 of the Act.



Dated 26 April 1996

COLIN JORDAN
Chief Executive
Roads Corporation

1120 G 18 9 May 1996

Transport Act 1983
TOW TRUCK DIRECTORATE OF
VICTORIA

Tow Truck Applications

Notice is hereby given that the following applications will be considered by the Licensing Authority after 12 June 1996.

Notice of any objection to the granting of an application should be forwarded to reach the Director, Tow Truck Directorate of Victoria, 560 Lygon Street, Carlton (P.O. Box 160, Carlton South 3053) not later than 6 June 1996.

It will not be necessary for interested parties to appear on the date specified, unless advised in writing.

McDermott Autobody Repairs Pty Ltd, Shepparton. Application for variation of conditions of tow truck licence number TOW796 which authorise the licensed vehicle to be managed, controlled and operated from a depot situated at 145 Main Street, Romsey to change the depot address to Lot 6 Mitchell Court, Romsey.

Note: This licence is currently under consideration for transfer to G. Trott, Romsey. Dated 9 May 1996

JOHN R. CONNELL
Director

MEDICAL PRACTITIONERS BOARD OF
VICTORIA
Notice

re: Dr Gregory Roderick Louis

The Panel appointed by the Medical Practitioners Board of Victoria on Wednesday, 27 March 1996 concluded a Formal Hearing into allegations of unprofessional conduct against Dr Gregory Roderick Louis and made the following determinations:

Pursuant to Section 50 (2) (g) of the **Medical Practice Act 1994**, the registration of Dr Gregory Roderick Louis as a medical practitioner was suspended for a period of one (1) month, with effect from 1 May 1996.

Pursuant to Section 50 (2) (c) of the **Medical Practice Act 1994**, the Panel formally reprimanded Dr Gregory Roderick Louis.

Pursuant to Section 50 (2) (e) of the **Medical Practice Act 1994**, the Panel requires Dr Gregory Roderick Louis to attend Professor J. R. B. Ball or an alternative psychiatrist of the Board's choosing for a period of two years commencing on 1 June 1996 at a frequency to be

Victoria Government Gazette

determined by Professor Ball or the alternative consultant, but not less than every two months in the first year.

Pursuant to Section 50 (2) (e) of the **Medical Practice Act 1994**, Dr Gregory Roderick Louis will place himself under the care of an identified general practitioner for a period of two years which practitioner shall be kept informed by Professor J. R. B. Ball and by Dr G. Jerums of Dr Louis' treatment and progress.

JOHN H. SMITH
Registrar

Medical Practitioners Board of Victoria

Land Acquisition and Compensation Act
1986

Transport Act 1983

NOTICE OF ACQUISITION

Compulsory Acquisition of Interest in Land

The Roads Corporation declares that by this notice it acquires the following interests in the land described hereunder:

Owners Names: Mr Kevin John Trevaskis, Mrs Carmel Patricia Trevaskis and Mr Anthony Gerard Trevaskis.

Description of Land: being part of Crown Allotment One Thousand Two Hundred and Twenty Seven Parish of Murchison North County of Rodney.

Area: 2.3015 hectares.

Title Details: Certificate of Title Volume 8428 Folio 622 and Volume 3749 Folio 646.

Survey Plan No.: 19110 (Parcels 1, 2 and 3).

The survey plan referred to in this notice may be viewed at Property Services Department, VicRoads, 4th Floor, Materials Building, 60 Denmark Street, Kew.

Published with the authority of the Roads Corporation and the Minister for Roads and Ports.

T. H. HOLDEN
Manager—Property Services
Roads Corporation

Land Acquisition and Compensation Act
1986

Transport Act 1983

NOTICE OF ACQUISITION

Compulsory Acquisition of Interest in Land

The Roads Corporation declares that by this notice it acquires the following interests in the land described hereunder:

Lessees Name: Bob Jane T Marts Pty Ltd.

Description of Land: Being part of the land described in Certificate of Title Volume 9520 Folio 752, shown as parcel 4 on Survey Plan Numbered 18959A, Parish of Sandhurst.

Area: 8 square metres.

Title Details: Part of land described in Certificate of Title Volume 9520 Folio 752.

Survey Plan No.: 18959A (Parcel 4).

The survey plan referred to in this notice may be viewed at Property Services Department, VicRoads, 4th Floor, Materials Building, 60 Denmark Street, Kew.

Published with the authority of the Roads Corporation and the Minister for Roads and Ports.

T. H. HOLDEN
Manager—Property Services
Roads Corporation

**Land Acquisition and Compensation Act
1986**

Transport Act 1983

NOTICE OF ACQUISITION

Compulsory Acquisition of Interest in Land

The Roads Corporation declares that by this notice it acquires the following interests in the land described hereunder:

Lessees Name: C. R. Thurlow & Son Pty Ltd.

Description of Land: Being part of the land described in Certificate of Title Volume 9845 Folio 407, shown as parcels 1 and 2 on Survey Plan Numbered 18959A, Parish of Sandhurst.

Area: 26 square metres.

Title Details: Part of land described in Certificate of Title Volume 9845 Folio 407.

Survey Plan No.: 18959A (Parcels 1 and 2).

The survey plan referred to in this notice may be viewed at Property Services Department, VicRoads, 4th Floor, Materials Building, 60 Denmark Street, Kew.

Published with the authority of the Roads Corporation and the Minister for Roads and Ports.

T. H. HOLDEN
Manager—Property Services
Roads Corporation

**Land Acquisition and Compensation Act
1986**

Transport Act 1983

NOTICE OF ACQUISITION

Compulsory Acquisition of Interest in Land

The Roads Corporation declares that by this notice it acquires the following interests in the land described hereunder:

Owners Names: John Treves Pilbeam and Helen Jane Pilbeam.

Description of Land: being part of Crown Allotment 39 Parish of Gisborne.

Area: 5036 square metres.

Title Details: Part of the land in Certificate of Title Volume 9935 Folio 503.

Survey Plan No.: 19057 Parcel No. 1.

The Survey Plan referred to in this notice may be viewed at Property Services, VicRoads, 60 Denmark Street, Kew.

Published with the authority of the Roads Corporation and the Minister for Roads and Ports.

T. H. HOLDEN
Manager—Property Services
Roads Corporation

**Land Acquisition and Compensation Act
1986**

Transport Act 1983

NOTICE OF ACQUISITION

Compulsory Acquisition of Interest in Land

The Roads Corporation declares that by this notice it acquires the following interests in the land described hereunder:

Owners Name: Charles Brooking (as Lessee).

Description of Land: being part of Crown Allotment 39 Parish of Gisborne.

Area: 5036 square metres.

Title Details: Part of the land in Certificate of Title Volume 9935 Folio 503.

Survey Plan No.: 19057 Parcel No. 1.

The Survey Plan referred to in this notice may be viewed at Property Services, VicRoads, 60 Denmark Street, Kew.

Published with the authority of the Roads Corporation and the Minister for Roads and Ports.

T. H. HOLDEN
Manager—Property Services
Roads Corporation

**Land Acquisition and Compensation Act
1986**

Transport Act 1983

NOTICE OF ACQUISITION

Compulsory Acquisition of Interest in Land

The Roads Corporation declares that by this notice it acquires the following interests in the land described hereunder:

Owners Name: Frederick John Sewell.

Description of Land: being part of Lot 1 on Plan of Subdivision No. 312509V Parish of Gisborne.

Area: 1.470 hectares.

Title Details: Part of the land in Certificate of Title Volume 10078 Folio 699.

Survey Plan No.: 18147A Parcel No. 9.

The Survey Plan referred to in this notice may be viewed at Property Services, VicRoads, 60 Denmark Street, Kew.

Published with the authority of the Roads Corporation and the Minister for Roads and Ports.

T. H. HOLDEN
Manager—Property Services
Roads Corporation

**Land Acquisition and Compensation Act
1986**

Transport Act 1983

NOTICE OF ACQUISITION

Compulsory Acquisition of Interest in Land

The Roads Corporation declares that by this notice it acquires the following interests in the land described hereunder:

Owners Name: Charles Brooking.

Description of Land: being part of Lot 1, 2 and 3 on Plan of Subdivision No. 312531F and Section O Parish of Gisborne.

Area: 3.8538 hectares.

Title Details: Part of the land in Certificates of Title Volume 10076 Folio 949 and 950 Volume 10077 Folio 781 and Volume 9956 Folio 277.

Survey Plan No.: 18146C Parcels Nos 18, 19, 20 and 21.

The Survey Plan referred to in this notice may be viewed at Property Services, VicRoads, 60 Denmark Street, Kew.

Published with the authority of the Roads Corporation and the Minister for Roads and Ports.

T. H. HOLDEN
Manager—Property Services
Roads Corporation

**Land Acquisition and Compensation Act
1986**

Transport Act 1983

NOTICE OF ACQUISITION

Compulsory Acquisition of Interest in Land

The Roads Corporation declares that by this notice it acquires the following interests in the land described hereunder:

Owners Name: Anedina De Luca.

Description of Land: being part of Lot 1 on Plan of Subdivision No. 331593W Parish of Gisborne.

Area: 3887 square metres.

Title Details: Part of the land in Certificate of Title Volume 9111 Folio 353.

Survey Plan No.: 18145C Parcel No. 21.

The Survey Plan referred to in this notice may be viewed at Property Services, VicRoads, 60 Denmark Street, Kew.

Published with the authority of the Roads Corporation and the Minister for Roads and Ports.

T. H. HOLDEN
Manager—Property Services
Roads Corporation

**Land Acquisition and Compensation Act
1986**

Transport Act 1983

NOTICE OF ACQUISITION

Compulsory Acquisition of Interest in Land

The Roads Corporation declares that by this notice it acquires the following interests in the land described hereunder:

Owners Name: Charles Brooking.

Description of Land: being part of Lot 1 on Plan of Subdivision No. 312531F Parish of Gisborne.

Area: 40 square metres.

Title Details: Part of the land in Certificate of Title Volume 10076 Folio 949.

Survey Plan No.: 18146E Parcel No. 23.

The Survey Plan referred to in this notice may be viewed at Property Services, VicRoads, 60 Denmark Street, Kew.

Published with the authority of the Roads Corporation and the Minister for Roads and Ports.

T. H. HOLDEN
Manager—Property Services
Roads Corporation

Land Acquisition and Compensation Act 1986
Water Act 1989
Form 7

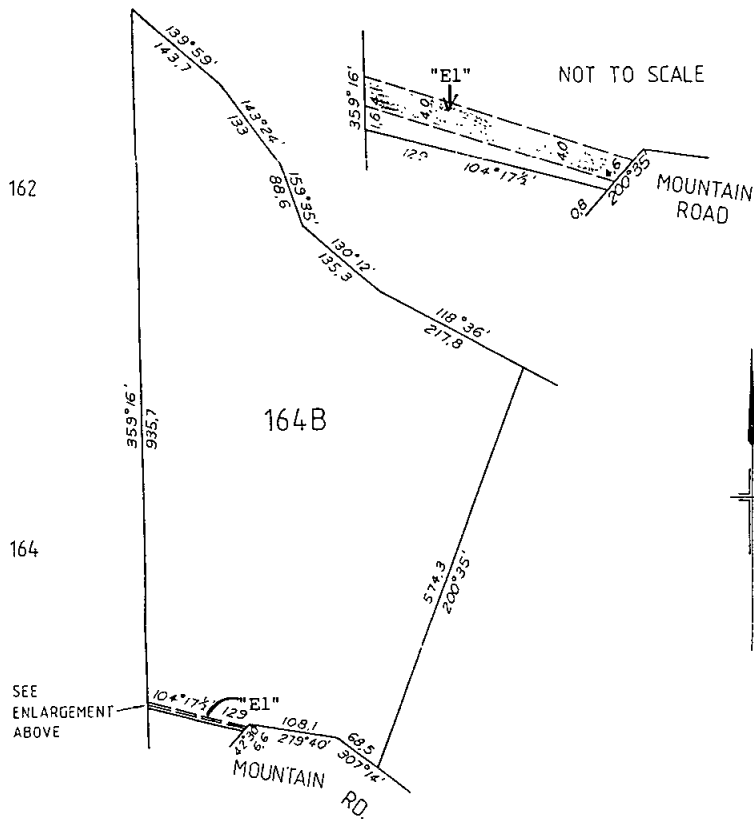
Section 21, Regulation 16
NOTICE OF ACQUISITION
Compulsory Acquisition of Interest in Land

The Mid-Goulburn Regional Water Board declares that by this notice it acquires the following interest in the land marked "E1" on the plan attached hereto being part of the land described in Certificate of Title Volume 8688 Folio 570:

- Easement for Water Supply Purposes.

Registered Proprietor: C.B.P. Constructing Company Pty Ltd ACN 004 513 142.

Published with the authority of the Mid-Goulburn Regional Water Board.



Dated 1 May 1996

GORDON KERR
Secretary—Mid Goulburn Regional Water Board

Survey Co-ordination Act 1958
PLACE NAMES COMMITTEE

1. NOTICE OF ASSIGNMENT OF PLACE NAMES

The Place Names Committee hereby gives notice that it has assigned the undermentioned place names in respect of which no objections to the previously published proposals were received.

<i>File No.</i>	<i>Place Name</i>	<i>Proposer & Location</i>
1549	Mooradoo Railway Station	V/Line. A railway station situated adjacent to Campbell Street and just south of Disney Street, Crib Point.
1550	Bonnie Watson Bushland Reserve	Cannons Creek Foreshore Committee. A Crown Land Reserve situated at the corner of Cannons Creek Road and Glenalva Parade, Cannons Creek.
1562	Alfred Education Centre	Directorate of School Education. The former South-East Child & Family Education Centre, situated at 594 St. Kilda Road, Melbourne.
1563	Birchip P-12 School	Directorate of School Education. The former Birchip Community Education Complex, situated off Campbell Street, Birchip.

2. NOTICE OF PROPOSAL TO ASSIGN PLACE NAMES

The Place Names Committee gives notice that it proposes to assign the undermentioned place names. Any objections to a proposed name must be in writing (stating the reasons therefore) and be lodged with the Secretary to the Committee within two months of the publication of this notice.

<i>File No.</i>	<i>Place Name</i>	<i>Proposer & Location</i>
1270	Sale College—Guthridge Campus Sale College—Macalister Campus	Proposal from the Directorate of School Education as a result of a merger between Sale High School and Macalister Secondary College, to take away those names and assign the name as shown to the multi-site campus.
1568	Pineview Park	Proposal from Manningham City Council to name a municipal reserve situated between Browning Drive and Whitehall Court, Templestowe.
1569	Pakenham Hills Primary School	Proposal from the Directorate of School Education to name a new school located at the corner of Army and Kennedy Roads, Pakenham.
1570	Dimboola-Pimpinio Primary School	Proposal from the Directorate of School Education as a result of a merger between Dimboola and Pimpinio Primary Schools, to take away those names and assign the name as shown to the multi-site campus.

Place Names Committee, care of Office of Surveyor-General, 5th Floor, 436 Lonsdale Street, Melbourne 3000.

RON McLEOD
Secretary

VICTORIAN CASINO AND GAMING AUTHORITY

Variation of Schedule One to the Notice of Approval of Games that may be played in the Temporary Casino at the Galleria in the World Trade Centre.

Pursuant to section 60 (1) of the **Casino Control Act 1991** the Victorian Casino and Gaming Authority on 30 April 1996 resolved to amend Schedule One to the Notice of Approval of Games that may be played in the Temporary Casino at the Galleria in the World Trade Centre published in the Government Gazette on 21 March 1996 by substituting the following Schedule for Schedule One.

SCHEDULE ONE
ARISTOCRAT

Game 001AST Antony and Cleopatra	Game 025AST Panda
Game 002AST Arabian Nights	Game 026AST Rebel Yell
Game 003AST Arctic Wins	Game 027AST Samurai
Game 004AST Chain Reaction	Game 028AST Superbucks
Game 005AST Countdown	Game 029AST Surf, Sun, Fun
Game 006AST Desert Gold	Game 030AST Tequila Sunrise
Game 007AST Diamonds and Pearls	Game 031AST The Wild
Game 008AST Dinomight	Game 032AST Top Gear
Game 009AST Dollar Action	Game 033AST Treasure
Game 010AST Dollarado	Game 034AST Trick or Treat
Game 011AST Emerald City	Game 035AST White Tiger
Game 012AST Extra 2 Ball Bingo	Game 036AST Win Mills
Game 013AST Fever Pitch	Game 037AST Winning Streak
Game 014AST Free Throw	Game 038AST Money or the Box
Game 015AST Guns & Roses	Game 039AST Double Agent
Game 016AST High Stakes	Game 040AST Enchanted Forest
Game 017AST Idol Riches	Game 041AST Fortune Hunter
Game 018AST It's Time	Game 042AST Three Bags Full
Game 019AST KG Bird	Game 043AST Mahjong
Game 020AST Love and Marriage	Game 044AST Cash Splash
Game 021AST Lucky Bug	Game 045AST Green Lizard
Game 022AST Lucky Strike	Game 046AST Fantasy Fortune
Game 023AST Nine Lives	Game 047AST Black Rhino
Game 024AST Oasis	

IGT

Game 001IGT 8,9,10, Spot Progressive Keno	Game 022IGT Splash Out
Game 002IGT Blast Off	Game 023IGT Star Studded
Game 003IGT Blazing Bucks	Game 024IGT Super 8 Spot Keno
Game 004IGT Deuces Wild	Game 025IGT Treasure Trove
Game 005IGT Double Dollars	Game 026IGT Triple Diamond
Game 006IGT Double Fortune	Game 027IGT Triple Gold
Game 007IGT Double Strike	Game 028IGT Triple Scoop
Game 008IGT Draw Poker	Game 029IGT White Lightning
Game 009IGT Flash Cash	Game 030IGT Wild Eagle
Game 010IGT Free for All	Game 031IGT Aztec Riches
Game 011IGT Galaxy	Game 032IGT Black Rhino
Game 012IGT Hit The Spot Keno	Game 033IGT Blue Moon
Game 013IGT Hollywood	Game 034IGT Coral Reef
Game 014IGT Jackpot Jewels	Game 035IGT Lion Dance

1126 G 18 9 May 1996

Victoria Government Gazette

Game 015IGT Joker Wild Poker
Game 016IGT Little Angel
Game 017IGT Locomotion
Game 018IGT Mardi Gras
Game 019IGT Progressive Draw Poker
Game 020IGT Red, White & Blue
Game 021IGT Spellbound

Game 036IGT Mystical Orient
Game 037IGT Pure Pleasure
Game 038IGT Tidal Wave
Game 039IGT Fast Money
Game 040IGT Seven Wonders
Game 041IGT Super Sevens

Game 001VLC Blackjack
Game 002VLC Deuces Wild
Game 003VLC Double Eagle
Game 004VLC Draw Poker
Game 005VLC Flush Fever
Game 006VLC High Five
Game 007VLC Jackpot Poker
Game 008VLC Jacks Or Better
Game 009VLC Joker Poker

VLC

Game 010VLC Keno
Game 011VLC Keno Wild
Game 012VLC Power Keno
Game 013VLC Red Hot 7's
Game 014VLC Super 8
Game 015VLC Second Chance
Game 016VLC Hi Roller Poker
Game 017VLC Island Treasure
Game 018VLC White Pointers

Game 001OLY Aces & Kings
Game 002OLY African Warrior
Game 003OLY Martians
Game 004OLY Merlin's Magic
Game 005OLY On A Roll
Game 006OLY The Cat & The Fiddle
Game 007OLY Treasure Trail
Game 008OLY Wild Card
Game 009OLY Boomtown
Game 010OLY Stake Your Claim

OLYMPIC

Game 011OLY Jolly Roger
Game 012OLY Magic Million
Game 013OLY Wild Lotus
Game 014OLY Butterfly Ball
Game 015OLY Hot Stuff
Game 016OLY Mexican Rose
Game 017OLY Texas Tea
Game 018OLY River Boat
Game 019OLY Golden Lion

Game 001VID Funny Farm
Game 002VID Pluck A Buck
Game 003VID Big Bikkies
Game 004VID Mumbo Jumbo
Game 005VID Ants Pants
Game 006VID Hokie Pokie
Game 007VID Money Spinner
Game 008VID Big Dipper
Game 009VID Candy Man

VIDCO

Game 010VID Hot Chips
Game 011VID Last Straw
Game 012VID Shiver Me Timbers
Game 013VID Win N Grin
Game 014VID Pass The Buck
Game 015VID Gold Reward

Game 001BAL Aces and Faces Poker
Game 002BAL Blackjack
Game 003BAL Bonus Bingo
Game 004BAL Jungle Gems
Game 005BAL Keno
Dated May 1996

BALLY

Game 006BAL Las Vegas
Game 007BAL Prince of Persia
Game 008BAL Reel Gems
Game 009BAL Triple Trouble

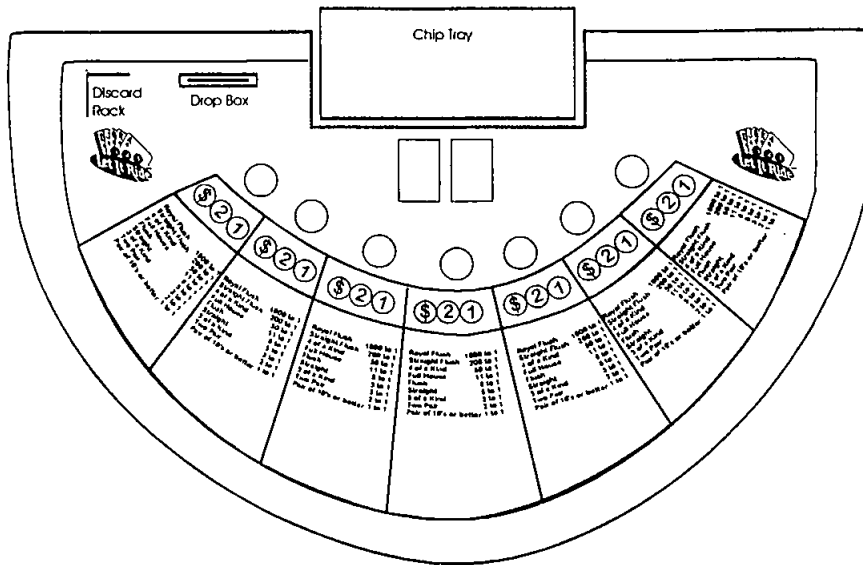
ALAN ROWE
Director of Gaming and Betting

Corrigendum
VICTORIAN CASINO AND GAMING AUTHORITY

Variation to the Rules of Games that may be played in the Temporary Casino at the Galleria in the World Trade Centre.

In Government Gazette G11 dated 21 March 1996 on page 729 under the heading "RULES FOR LET IT RIDE", after paragraph 2.2, insert the following heading and diagram:

DIAGRAM A



ALAN ROWE
 Director of Gaming and Betting
 Victorian Casino and Gaming Authority

Corrigendum
VICTORIAN CASINO AND GAMING AUTHORITY

Variation to the Rules of Games that may be played in the Temporary Casino at the Galleria in the World Trade Centre.

In the Government Gazette G11 dated 21 March 1996 on page 733, regarding amendment to Rules 4.1 and 4.1.1 of the Rules of the Games, Part 1 - Blackjack, delete Rule 4.1 and insert the following:

"4.1 The cards shall be shuffled so that they are randomly intermixed—
 4.1.1 prior to the start of play".

ALAN ROWE
 Director of Gaming and Betting
 Victorian Casino and Gaming Authority

Public Holidays Act 1993
LODDON SHIRE COUNCIL

The Loddon Shire Council, under section 7 of the **Public Holidays Act 1993**, appoints Monday, 2 September 1996, as a public holiday for the areas within 5 kilometres of the Wedderburn Post Office, and 3 kilometres of the Korong Vale Post Office, for the Wedderburn Wood Expo. The remainder of the municipality will observe Melbourne Cup Day.

CHRIS GILLARD
Chief Executive Officer

NURSES BOARD OF VICTORIA

On 27 March 1996, a panel appointed by the Nurses Board of Victoria, found that Michael Gary Davidson, of 78 Through Road, Burwood 3125, identification number 120073, registered in division 1, had engaged in unprofessional conduct of a serious nature.

The panel determined that:

1. His registration be suspended from 26 March 1996, pursuant to paragraph 48 (2) (g) **Nurses Act 1993**.

2. After 26 March 1997, the suspension of his registration may be removed, on application to the Board, but only if the following conditions and restrictions imposed pursuant to paragraph 48 (2) (e) of the Act have been and are observed.

- (a) From 26 March 1996 until the suspension is removed, he may not work, in any capacity, for:
- (i) a registered funded agency; or
 - (ii) a health service establishment— as those terms are defined in section 3 **Health Services Act 1988** of Victoria; or
 - (iii) as or for a nurse's agent, as defined in section 3 **Nurses Act 1993**.

(b) He must consult as soon as possible a psychiatrist satisfactory to the Board and continue to consult with that psychiatrist at such intervals as the psychiatrist may direct for up to 12 months from the date of the first consultation, leading to a written report from the psychiatrist that is satisfactory to the Board being provided to the Board with the application to remove the suspension.

(c) Before applying for removal of the suspension, he must enrol in and satisfactorily complete a re-entry or

supervised program approved by the Board for this purpose, at an institution approved by the Board for this purpose, and produce written confirmation of satisfactory completion to the Board with his application for removal of the suspension.

- (d) With his application to remove the suspension he must provide reports of at least 8 drug free random screenings over a period of at least 10 months, from a medical practitioner approved by the Board.

LEANNE RAVEN
Chief Executive Officer
Nurses Board of Victoria

NURSES BOARD OF VICTORIA

On 27 March 1996, a panel appointed by the Nurses Board of Victoria, found that Stephen Ronald Sewell, of 5 Beaumont Drive, Beechworth 3747, identification number 26494, registered in division 3, had engaged in unprofessional conduct of a serious nature.

The panel determined that:

1. Pursuant to paragraph 48 (2) (e) **Nurses Act 1993**, the following condition, limitation or restriction be placed on his registration:

- (a) He must not practise as a psychiatric nurse where he is responsible for other staff.

2. Before the restriction under paragraph 1 of this determination is removed, he must undertake at least 6 months supervised practice at an institution approved by the Board for this purpose, and produce to the Board a satisfactory report of the supervised practice.

LEANNE RAVEN
Chief Executive Officer
Nurses Board of Victoria

NURSES BOARD OF VICTORIA

On 27 March 1996, a panel appointed by the Nurses Board of Victoria, found that Stephen Glenn Keiley, of PO Box 375, Beechworth 3747, identification number 148105, registered in division 3, had engaged in unprofessional conduct of a serious nature.

The panel determined that:

1. The following condition be placed on his registration pursuant to paragraph 48 (2) (c) **Nurses Act 1993**:

- (a) Within 7 months of him commencing employment at Woden Valley Hospital, he must provide a report on the first 6 months of his employment with that institution which is satisfactory to the Board.
2. If the report is not received by 31 December 1996, he will not be eligible to renew his registration in Victoria until he can satisfy the Board that he has addressed the concerns which have led to this hearing.

LEANNE RAVEN
Chief Executive Officer
Nurses Board of Victoria

NURSES BOARD OF VICTORIA

On 27 March 1996, a panel appointed by the Nurses Board of Victoria, found that Peter Bruce Grey, of RMB 6515, Everton Upper 3746, identification number 145390, registered in division 3, had engaged in unprofessional conduct of a serious nature.

The panel, ordered that:

1. This formal hearing be adjourned sine die.
2. The formal hearing may be re-convened upon reasonable written notice by the Board to him.

The panel recommended to the Board that, conditional upon him, by 23 April 1996:

- (a) returning his original 1996 registration certificate to the Board; and
 - (b) signing a written undertaking, in a form acceptable to the Board, never to practise as a nurse in Victoria again—
- no further disciplinary proceedings be taken against him in relation to the above allegations.

The panel further recommended that a copy of these reasons be retained on the Board's file concerning him, and be publicised and made available pursuant to paragraph 66 (1) (i) of the Act in such manner as the Board may deem appropriate.

LEANNE RAVEN
Chief Executive Officer
Nurses Board of Victoria

Creditors, next of kin and others having claims against the estate of any of the undermentioned deceased persons are required to send particulars of their claims to State Trustees Limited ACN 064 593 148, 168 Exhibition Street, Melbourne, Victoria 3000 the personal representative on or before 15 July

1996, after which date State Trustees Limited may convey or distribute the assets having regard only to the claims of which State Trustees Limited then has notice.

Glen, Rita Agnes, late of Villa 73, The Village Glen Retirement Village, Rosebud, pensioner, died on 19 December 1995.

Jones, Harold William, late of 3 McLean Street, Clayton, retired, died on 14 February 1996.

McAlister, Valda May, late of Betheden Private Nursing Home, Wahgoo Road, Murrumbeneena, pensioner, died on 4 March 1996.

Dated at Melbourne 6 May 1996

J. L. OWEN
Manager, Estate Management
State Trustees Limited

Creditors, next of kin and others having claims against these following estates:

Joseph Daley, late of Kilmore Hospital Kilmore, Victoria, pensioner, deceased, who died on 14 March 1996.

Hyacinth Mabe Douch, late of Miller Homes, Unit 9, 1 Lyttleton Avenue, Castlemaine, Victoria, pensioner, deceased, who died on 29 November 1996.

Christopher John Fitzgerald, late of Westmead Hospital, Corner Hawksbury and Darcy Streets, Westmead, New South Wales, pensioner, deceased, who died on 16 March 1996.

John Tsimis, late of Parparia Volisos Chios, Greece, pensioner, deceased, who died on 14 September 1996.

Janet Walker, late of 70 Lilac Avenue, Clydebank, Scotland, home duties, deceased, who died on 21 October 1994.

are required pursuant to Section 33 of the **Trustee Act 1958** to send particulars of their claims against the above-mentioned estates to State Trustees Limited, 168 Exhibition Street, Melbourne, Victoria, on or before 15 July 1996, after which date State Trustees Limited ACN 064 593 148 may convey or distribute the assets of the above-mentioned estates having regard only to the claims of which it then has notice.

DEPARTMENT OF AGRICULTURE,
ENERGY AND MINERALS

All titles are located on the 1:100,000 mapsheet listed with each title.

1130 G 18 9 May 1996

EXTRACTIVE INDUSTRY LICENCE
GRANTED

No. 1312; Ranoel Pty Ltd; 69.1 ha,
Langwarrin.

No. 1541; John Neil Black; 10.6 ha,
Glenormiston.

No. 1599; K. F. Carmody and B. Palmer; 6.7
ha, Carisbrook.

EXTRACTIVE INDUSTRY LICENCE
RENEWED

No. 871-2; Garth Boyd Evans and Mary
Evans; 28.96 ha, Barongarook.

EXTRACTIVE INDUSTRY LICENCE
CONSOLIDATED

Nos 816, 1040, 1172 and 1259 as No. 1604;
Boral Resources (Vic) Pty Ltd; 39.33 ha,
Sarsfield & Wy-yung, Upon grant of No. 1604
and consolidation of the titles, Nos 816, 1040,
1172 and 1259 will be cancelled.

EXTRACTIVE INDUSTRY LICENCE
VARIED

No. 1369; Selkirk Brick Pty Ltd; Lynchfield,
56.92 ha.

EXTRACTIVE INDUSTRY LICENCE
REVOKED

No. 332-1; Clifford John Pogue; 46.7 ha,
Toolamba.

EXTRACTIVE INDUSTRY LICENCE
ASSIGNED

No. 773-2; K. E. and B. J. Grumley, J. and F.
Swarski and M. A. Olsson to Stephen Mark
Olsson; 8.1 ha, Glencoe.

EXTRACTIVE INDUSTRY LEASE
APPLICATION REFUSED

No. 394; Hans Steiner and Yam Hin Tan;
5.13 ha, Warrambat.

CENTRAL GIPPSLAND REGIONAL WATER
AUTHORITY

Application for Conservation of Entitlements to
Bulk Entitlements
Pursuant to Section 38 (2) (a) of the **Water Act**
1989

Notice is hereby given pursuant to Section 38
(2) (a) of the **Water Act 1989** that the Central
Gippsland Regional Water Authority has made
application to the Minister for Natural
Resources under Section 47 of the Act for the
conversion of existing entitlements into bulk
entitlements.

Victoria Government Gazette

The applications relate to the Authority's total
entitlements to take water for the following
water supply systems:

(1) the extraction of water from the Walkley
Creek and O'Grady Creek for the Boolarra
Water Supply System;

(2) the extraction of water from the
Merrimans Creek for the Seaspray Water Supply
System;

(3) the extraction of water from the Little
Morwell River for the Mirboo North Water
Supply System;

(4) the extraction of water from the Deep
Creek and the Loch River for the Noojee Water
Supply System;

(5) the extraction of water from the
Easterbrook Creek for the Thorpdale Water
Supply System;

(6) the extraction of water from the Trigger
Creek (a tributary of the East Tyers River) for
the Erica/Rawson Water Supply System.

GOLDEN PLAINS SHIRE COUNCIL

Notice of Proposed Local Law No. 1

Processes of Municipal Government (Meetings
and Common Seal) Local Law

Golden Plains Shire Council has drafted a
Processes of Municipal Government Local Law.

This Local Law is made for the purposes of:

- (a) to provide a mechanism to facilitate the
good government of the Council
through its formal meeting procedure
to ensure effective and efficient
Council decisions are made in a
manner which acknowledges the role
of local government, within the
Australian system of government;
- (b) to promote and encourage community
participation in the system of local
government by providing mechanisms
for the Council to ascertain the
community's views and expectations;
- (c) to regulate and control the election of
the Mayor, and chairpersons of any
special committees;
- (d) to regulate and control the procedures
governing the conduct of meetings
including:
 - (i) The notice required for meetings;
 - (ii) The keeping of minutes;
- (e) to regulate and control the use of the
Council's seal;

- (f) to provide for the administration of the Council's powers and functions;
- (g) to provide generally for the peace, order and good government of the municipal district.

A copy of the proposed Local Law can be obtained from the Shire's Customer Service Centres located at 2 Pope Street, Bannockburn, Atchison Street, Rokewood and Sussex Street, Linton during office hours.

Any person affected by the proposed Local Law may make a submission relating to the proposed Local Law, in accordance with Section 223 of the **Local Government Act 1989**, within 14 days of publication of this notice.

Any person requesting to be heard in support of a written submission is entitled to appear before a meeting of the Council (or Committee) either personally or by a person acting on his/her behalf and will be notified of the time and date of the hearing.

ROD NICHOLLS
Chief Executive Officer

MELBOURNE WATER CORPORATION
Proclamation of Water Mains

Water mains have been laid to supply water to each property in the streets referred to below. This notice is given under the **Melbourne and Metropolitan Board of Works Act 1958** to require the owner of each property to lay connection pipes for water supply. However, in this case, the connection pipes have been laid and water is now available.

Each property is declared a serviced property under the **Water Industry Act 1994** and rates will be liable from the date of connection or from 6 May 1996 whichever occurs first.

City of Casey

SA 0211 Alexander Ave lots 10 to 16.

SA 0212 Cranbourne Faith Court Lots 9 to 12, Leisureland Drive 38 to 45.

SA 0213 Cranbourne Bridgewater Ct Lots 16 to 20, 22, 23, Leisureland Dr Lots 15, 21, 34 to 37, 49, 50, North Rd Lots 33 and 51.

SA 0218 Cranbourne Stevensons Rd 45, lots 5, 7, 8 and 10.

SA 0219 Berwick Earlsfield Dr Lots 1 to 5, 8 to 21, 38 to 44, Edward Ct Lots 22 to 37, Jarryd Cr Lots 6 and 7.

SA 0221 Dandenong Amarit Cl lots 49 to 54, Miriam Way lots 55 to 65.

City of Frankston

SA 0214 Frankston Kensington Av Lots 69 to 81.

SA 0217 Frankston Escarpment Dr St No. 6, lots 12 to 15, Palma Ct all of Cr, Sundown Walk St No. 3.

City of Kingston

SA 0223 Springvale Woodlands Dr lots 12, 19, 21 to 30, 30a, 30b, and Res1, Venture Way lots 32 to 37, 39, and Res.

City of Knox

SA 0210 Knox Castricum Pl Lots 20 to 29, 48 to 54.

SA 0215 Knox Bayview Cr Nos 53, 57, 61, 65, 67, 71, 73, 77, 79, 81, 85 and 87.

SA 223 Rathgar Rd lots 1, 2 and 9, Grandvalley Terrace lots 1 to 12, 14 to 17.

Shire of Mornington Peninsula

SA 0201 Flinders Wildcoast Av lots 1 to 118.

SA 0216 Phillipa St No. 35.

SA 0136 Flinders First Settlement Dr lots 314, 360 to 362, Marbray Cl all of Cl.

SA 0220 Flinders Seaview Av lot 49, Sunrise Cl lots 56 to 65, Victoria St lots 38 to 48, 52 to 55 and 66 to 70.

SA 0222 Flinders Brickendon Dr lot 1 and Nos 2 and 4, Aynesbury Ct No. 2.

Further particulars may be obtained from Wes Dunkley, telephone (03) 9784 8954.

RUSSELL COOPER

Managing Director
South East Water Limited
ACN 066 902 547

Co-operation Act 1981

CHANGE OF NAME OF A SOCIETY

Notice is hereby given that Bellarine Peninsula Railway Co-operative Limited which was incorporated as a Community Advancement Society under the above-named Act on 3 December 1979, has registered a change of its name and is now incorporated under the name of Bridge Street Co-operative Ltd under the said Act.

Dated at Melbourne 22 April 1996

MALCOLM WALTER
Registrar of Co-operative Societies

**Domestic (Feral and Nuisance) Animals Act
1994**

Notice is hereby given that Melton Shire Council resolved on 15 April 1996 to make an Order in accordance with Section 26 of the **Domestic (Feral and Nuisance) Animals Act 1994** that imposes the condition that all dogs must be restrained by means of a chain, lead or leash held by a responsible person in any public area of the municipal district of the Melton Shire Council.

ADRIAN PENNELL
Chief Executive Officer

Land Act 1958

EXCHANGE OF LAND

I, Marie Tehan the Honourable Minister for Conservation and Land Management do hereby give notice that, after the expiry of at least 14 days from the date of publication of this notice, I intend to enter into an agreement with Phillip Raymond Holden and Nola Holden both of Racecourse Road, Yackandandah to exchange the Crown land described as Crown Allotment 1L of Section N, Parish of Yackandandah as shown on Certified Plan No. CP 109057 for the freehold land described as part Crown Allotment 1G of Section N, Parish of Yackandandah as contained in Certificate of Title Volume 4949 Folio 752— (Reference L8-590).

Land Act 1958

EXCHANGE OF LAND

I, Marie Tehan, the Honourable Minister for Conservation and Land Management do hereby give notice that, after the expiry of at least 14 days from the date of publication of this notice, I intend to enter into an agreement with Geoffrey Stuart Shrive of "Kingsly", St Elvins, Harrow to exchange the Crown land being Crown Allotment 98C in the Parish of Toolongrook for the freehold land described as Reserve No. 1 on Plans of Subdivision Nos 309759P and 309760F in the Parish of Toolongrook, as contained in Part Certificates of Title Volume 8223 Folio 441 and Volume 8475 Folio 736.

Planning and Environment Act 1987

BACCHUS MARSH PLANNING SCHEME

Notice of Approval of Amendment
Amendment L48 Part 1

The Minister for Planning and Local Government has approved Amendment L48 Part 1 to the Bacchus Marsh Planning Scheme.

The amendment comes into operation on the date this notice is published in the Government Gazette.

The amendment (i) rezones part Lot S6, P/S 30274SP CA 5 Parish of Korkuperrimul on the south side of Halletts Way from Rural A zone to Residential A zone and part Minor Road Reservation; (ii) amend Clause 36.1 (3) to insert the Western Region Water Authority for referral of applications and; (iii) delete Sub-clauses (g) and (h) of Clause 6.2.4 and insert a new sub-clause (g) to permit a single lot excision from C/T vol 4528 fol 905406 for a family member erecting a dwelling.

A copy of the amendment can be inspected free of charge during office hours at the Department of Infrastructure, Ground Floor, 477 Collins Street, Melbourne, Regional Office, State Government Offices, Ballarat, and at the offices of the Moorabool Shire Council, 15 Stead Street, Ballan.

ADRIAN SALMON
Co-ordinator, Amendment Services
Quality Planning
Office of Planning and Heritage
Department of Infrastructure

Planning and Environment Act 1987

BANYULE PLANNING SCHEME

DAREBIN PLANNING SCHEME

Notice of Approval of Amendment
Amendment RL170

The Minister for Planning and Local Government has approved Amendment RL170 to the Local Section of the Darebin and Banyule Planning Schemes.

The amendment comes into operation on the date this notice is published in the Government Gazette.

The amendment corrects a minor error in the boundary of the Darebin and Diamond Valley Planning Schemes, locating the land at 276 Greenwood Drive, Bundoora entirely within the Diamond Valley Planning Scheme to give correct effect to the Order in Council creating the new municipalities. It rezones the southern portion of 276 Greenwood Drive, formerly in Darebin, within the Residential C Zone, as intended by the recently approved Amendment L60 to the Diamond Valley Planning Scheme.

A copy of the amendment can be inspected free of charge, during office hours, at the Department of Infrastructure, Ground Floor, 477 Collins Street

Melbourne; at the offices of the Banyule City Council, Civic Centre, 275 Upper Heidelberg Road, Ivanhoe; and at the offices of the Darebin City Council, 350 High Street, Preston.

ADRIAN SALMON
Co-ordinator, Amendment Services
Quality Planning
Office of Planning and Heritage
Department of Infrastructure

Planning and Environment Act 1987
BERWICK PLANNING SCHEME
Notice of Approval of Amendment
Amendment L91 Part 2

The Minister for Planning and Local Government has approved Amendment L91 Part 2 to the Berwick Planning Scheme.

The amendment comes into operation on the date this notice is published in the Government Gazette.

The amendment:

- * Rezones a 4 ha site on the south-west corner of Parkhill Drive and Ernst Wanke Road from Berwick Residential-Normal Density Zone to a Restricted Business Zone.
- * Rezones a 0.4 ha site on the west side of Parkhill Drive from Berwick Residential-Normal Density Zone to a Public Purposes 19A Reservation.
- * Reserves Parkhill Drive and part of Ernst Wanke Drive adjacent to the proposed local shopping centre to a Secondary Road.

A copy of the amendment can be inspected free of charge during office hours at the Department of Infrastructure, Ground Floor, 477 Collins Street, Melbourne and at the offices of the City of Casey, Princes Highway, Narre Warren.

ADRIAN SALMON
Co-ordinator, Amendment Services
Quality Planning
Office of Planning and Heritage
Department of Infrastructure

Planning and Environment Act 1987
BERWICK PLANNING SCHEME
Notice of Approval of Amendment
Amendment L101

The Minister for Planning and Local Government has approved Amendment L101 to the Berwick Planning Scheme.

The amendment comes into operation on the date this notice is published in the Government Gazette.

The amendment:

- * Reserves part of 140 Greaves Road, Narre Warren as Road-Proposed Widening.

A copy of the amendment can be inspected free of charge during office hours at the Department of Infrastructure, Ground Floor, 477 Collins Street, Melbourne and at the offices of the City of Casey, Princes Highway, Narre Warren.

ADRIAN SALMON
Co-ordinator, Amendment Services
Quality Planning
Office of Planning and Heritage
Department of Infrastructure

Planning and Environment Act 1987
BRIMBANK PLANNING SCHEME
Notice of Approval of Amendment
Amendment L16

The Minister for Planning and Local Government has approved Amendment L16 to the Brimbank Planning Scheme.

The amendment comes into operation on the date this notice is published in the Government Gazette.

The amendment:

- * Rezones land known as 1 Copernicus Way, Keilor Downs, from a Reserved Living zone to a Restricted Business zone with a site specific control disallowing the use of the land for the purposes of a shop.

A copy of the amendment can be inspected free of charge during office hours at the Department of Infrastructure, Ground Floor, 477 Collins Street, Melbourne and at the offices of the City of Brimbank, Old Calder Highway, Keilor.

ADRIAN SALMON
Co-ordinator, Amendment Services
Quality Planning
Office of Planning and Heritage
Department of Infrastructure

Planning and Environment Act 1987
CAMPASPE PLANNING SCHEME
Notice of Approval of Amendment
Amendment L7

The Minister for Planning and Local Government has approved Amendment L7 to the Campaspe Planning Scheme.

The amendment comes into operation on the date this notice is published in the Government Gazette.

The amendment inserts a clause into Chapter 3 (Echuca) ordinance, allowing a permit to be granted for land at 140 Anstruther Street, Echuca, which is in the Floodway Zone, to be used for storage of logs associated with the adjacent sawmill.

A copy of the amendment can be inspected free of charge during office hours at the Department of Infrastructure, Ground Floor, 477 Collins Street, Melbourne; at the Office of Planning and Heritage Regional Office, 426 Hargreaves Street, Bendigo; and at the offices of the Campaspe Shire Council, Heygarth Street, Echuca.

ADRIAN SALMON
Co-ordinator, Amendment Services
Quality Planning
Office of Planning and Heritage
Department of Infrastructure

Planning and Environment Act 1987
CRANBOURNE PLANNING SCHEME
Notice of Approval of Amendment
Amendment L162

The Minister for Planning and Local Government has approved Amendment L162 to the Cranbourne Planning Scheme.

The amendment comes into operation on the date this notice is published in the Government Gazette.

The amendment allows "Peripheral Sales" as a discretionary use in the Mixed Industrial Zone.

A copy of the amendment can be inspected free of charge during office hours at the Department of Infrastructure, Ground Floor, 477 Collins Street, Melbourne and at the offices of the Casey City Council, Princes Highway, Narre Warren.

ADRIAN SALMON
Co-ordinator, Amendment Services
Quality Planning
Office of Planning and Heritage
Department of Infrastructure

Planning and Environment Act 1987
DONCASTER AND TEMPLESTOWE
PLANNING SCHEME
Notice of Approval of Amendment
Amendment L77

The Minister for Planning and Local Government has approved Amendment L77 to the Local Section of the Doncaster and Templestowe Planning Scheme.

The amendment comes into operation on the date this notice is published in the Government Gazette.

The amendment:

- Rezones of 26 ha of land at 23-65 Target Road, Warrandyte, from Residential D1 and Stream and Floodway zones to part Environmental Residential zone and part Public Open Space reservation.
- Includes the land in the Public Open Space reservation in an Area of Botanical or Zoological Significance.
- Includes provisions that allow no more than 48 lots to be created and that the number of dwellings on each lot be no more than one.

A copy of the amendment can be inspected free of charge during office hours at the Department of Infrastructure, Ground Floor, 477 Collins Street, Melbourne and at the Office of the City of Manningham, 699 Doncaster Road, Doncaster.

ADRIAN SALMON
Co-ordinator, Amendment Services
Quality Planning
Office of Planning and Heritage
Department of Infrastructure

Planning and Environment Act 1987
GOULBURN PLANNING SCHEME
Notice of Lapsing of Amendment
Amendment L6

The Minister for Planning has refused Amendment L6 to the Goulburn Planning Scheme.

The amendment proposed to introduce a Light Industrial Zone into the Nagambie Township area, and rezone approximately 0.5 hectares of land in Industrial Crescent, Nagambie being:

Part of Crown Allotment A, L.P 131074 and 131075, from Township to Light Industrial Zone.

The amendment lapsed on 2 April 1996.

ADRIAN SALMON
Co-ordinator, Amendment Services
Quality Planning
Office of Planning and Heritage
Department of Infrastructure

A copy of the amendment can be inspected free of charge during office hours at the Department of Infrastructure, Ground Floor, 477 Collins Street, Melbourne and at the offices of the City of Greater Geelong, 2 Colac Road, Belmont.

ADRIAN SALMON
Co-ordinator, Amendment Services
Quality Planning
Office of Planning and Heritage
Department of Infrastructure

Planning and Environment Act 1987
GREATER GEELONG PLANNING SCHEME
Notice of Approval of Amendment
Amendment R134 Part 1

The Minister for Planning and Local Government has approved Amendment R134 Part 1 to the Greater Geelong Planning Scheme.

The amendment comes into operation on the date this notice is published in the Government Gazette.

The amendment rezones 9-11 Hillside Court, Bell Park, from Public Open Space to Residential A zone to facilitate the sale and development of the land.

A copy of the amendment can be inspected free of charge during office hours at the Department of Infrastructure, Ground Floor, 477 Collins Street, Melbourne and at the offices of the City of Greater Geelong, 2 Colac Road, Belmont.

ADRIAN SALMON
Co-ordinator, Amendment Services
Quality Planning
Office of Planning and Heritage
Department of Infrastructure

Planning and Environment Act 1987
GREATER GEELONG PLANNING SCHEME
Notice of Approval of Amendment
Amendment R146

The Minister for Planning and Local Government has approved Amendment R146 to the Greater Geelong Planning Scheme.

The amendment comes into operation on the date this notice is published in the Government Gazette.

The amendment rezones 15 Nevada Avenue, Corio from Residential A zone to Local Business zone.

A copy of the amendment can be inspected free of charge during office hours at the Department of Infrastructure, Ground Floor, 477 Collins Street, Melbourne, and at the offices of the City of Greater Geelong, Belmont Office, 2 Colac Road, Belmont.

ADRIAN SALMON
Co-ordinator, Amendment Services
Quality Planning
Office of Planning and Heritage
Department of Infrastructure

Planning and Environment Act 1987
GREATER GEELONG PLANNING SCHEME
Notice of Approval of Amendment
Amendment R145

The Minister for Planning and Local Government has approved Amendment R145 to the Greater Geelong Planning Scheme.

The amendment comes into operation on the date this notice is published in the Government Gazette.

The amendment updates the existing provisions in the Greater Geelong Planning Scheme relating to car parking design and access by replacing them with the Australian Standard 2890.1—1993 for Off-Street Car parking.

Planning and Environment Act 1987
LILLYDALE PLANNING SCHEME
Notice of Approval of Amendment
Amendment L155

The Minister for Planning and Local Government has approved Amendment L155 to the Lillydale Planning Scheme.

The amendment comes into operation on the date this notice is published in the Government Gazette.

The amendment rezones land at 174-178 Liverpool Road and 115-125 Canterbury Road, Kilsyth from Residential General to Peripheral Commercial.

1136 G 18 9 May 1996

A copy of the amendment can be inspected free of charge during office hours at the Department of Infrastructure, Ground Floor, 477 Collins Street, Melbourne and at the offices of the Shire of Yarra Ranges, Anderson Street, Lilydale.

ADRIAN SALMON
Co-ordinator, Amendment Services
Quality Planning
Office of Planning and Heritage
Department of Infrastructure

Planning and Environment Act 1987
MARIBYRNONG PLANNING SCHEME
Notice of Approval of Amendment
Amendment L4

The Minister for Planning has approved Amendment L4 to the Maribyrnong Planning Scheme.

The amendment comes into operation on the date this notice is published in the Government Gazette.

The amendment rezones land adjacent to the Maribyrnong River. In particular:

- * Land on the north side of Cranwell Street between Butler and Errol Streets, Lot 1 PS341025F Cranwell Street, Lot 1, LP 87722 Mullenger Road and Lot 1 LP 46198 Mullenger Road to be rezoned from General Industrial (Sunshine) to Reserved Living.
- * Land bounded by Burke Street, Duke Street and the Braybrook Secondary College, Lots 5, 6 and 7 LP 87722 Cranwell Street and RP12316 Burke Street to be rezoned from Reserved Light Industrial to Commercial and Industrial (Braybrook).
- * Lot 2 LP87722 Burke Street, Lot 8 LP87722 Mullenger Road and Lot 2 PS5341025F Cranwell Street to be rezoned from General Industrial to Commercial and Industrial (Braybrook).
- * The Proposed Public Open Space boundary to be relocated closer to the Maribyrnong River.

A copy of the amendment can be inspected free of charge during office hours at the Department of Infrastructure, Ground Floor, 477

Victoria Government Gazette

Collins Street, Melbourne and at the offices of the Maribyrnong City Council, Napier Street, Footscray.

ADRIAN SALMON
Co-ordinator, Amendment Services
Quality Planning
Office of Planning and Heritage
Department of Infrastructure

Planning and Environment Act 1987
MITCHELL PLANNING SCHEME
Notice of Approval of Amendment
Amendment L2

The Minister for Planning and Local Government has approved Amendment L2 to the Mitchell Planning Scheme.

The amendment comes into operation on the date this notice is published in the Government Gazette.

The amendment deletes the land use 'flat' from the prohibited section of the Business zone in Chapter 2 of the Mitchell Planning Scheme.

A copy of the amendment can be inspected free of charge during office hours at the Department of Infrastructure, Ground Floor, 477 Collins Street, Melbourne and at the offices of the Mitchell Shire Council, 113 High Street, Broadford.

ADRIAN SALMON
Co-ordinator, Amendment Services
Quality Planning
Office of Planning and Heritage
Department of Infrastructure

Planning and Environment Act 1987
NARRACAN PLANNING SCHEME
Notice of Approval of Amendment
Amendment L50

The Minister for Planning and Local Government has approved Amendment L50 to the Narracan Planning Scheme.

The amendment comes into operation on the date this notice is published in the Government Gazette.

The amendment rezones Lot 109, Lodged Plan 12979, part Crown Allotment 18E, Section A, Parish of Tanjil, Murray Road, Yallourn North, from "Public Open Space" to "Rural General".

A copy of the amendment can be inspected free of charge during office hours at the Department of Infrastructure, Ground Floor, 477

Collins Street, Melbourne and at the offices of the La Trobe Shire Council, Kay Street, Traralgon.

ADRIAN SALMON
Co-ordinator, Amendment Services
Quality Planning
Office of Planning and Heritage
Department of Infrastructure

Collins Street, Melbourne and at the offices of the City of Greater Dandenong, Springvale Office, Civic Centre, 397 Springvale Road, Springvale.

ADRIAN SALMON
Co-ordinator, Amendment Services
Quality Planning
Office of Planning and Heritage
Department of Infrastructure

Planning and Environment Act 1987
PAKENHAM PLANNING SCHEME
Notice of Approval of Amendment
Amendment L116

The Minister for Planning and Local Government has approved Amendment L116 to the Pakenham Planning Scheme.

The amendment comes into operation on the date this notice is published in the Government Gazette.

The amendment enables the Residential 2 zone over Part Lot 9, PS 210419, being stage 9 U.L.A Estate, Duncan Drive, Pakenham to substitute a Proposed Public Purposes—Primary School Reservation.

A copy of the amendment can be inspected free of charge during office hours at the Department of Infrastructure, Ground Floor, 477 Collins Street, Melbourne and at the offices of the Cardinia Shire Council, Municipal Offices, Henty Way, Pakenham.

ADRIAN SALMON
Co-ordinator, Amendment Services
Quality Planning
Office of Planning and Heritage
Department of Infrastructure

Planning and Environment Act 1987
SPRINGVALE PLANNING SCHEME
Notice of Approval of Amendment
Amendment L86

The Minister for Planning and Local Government has approved Amendment L86 to the Springvale Planning Scheme.

The amendment comes into operation on the date this notice is published in the Government Gazette.

The amendment rezones Nos 1, 3 and 5 Maine Hey Crescent, Springvale from the Residential C zone to the Office zone.

A copy of the amendment can be inspected free of charge during the office hours at the Department of Infrastructure, Ground Floor, 477

Planning and Environment Act 1987
TRARALGON (CITY) PLANNING SCHEME
Notice of Approval of Amendment
Amendment L52

The Minister for Planning and Local Government has approved Amendment L52 to the Traralgon (City) Planning Scheme.

The amendment comes into operation on the date this notice is published in the Government Gazette.

The amendment rezones 27.41 hectares of land at part Lot 1, Plan of Subdivision 328584R, Township of Traralgon, from "Rural" Zone to "Residential Low Density" Zone, being known as Ellavale Estate, and the land is bounded to the west by the Glenview Racecourse and existing Residential Low Density Zone, the Traralgon-Sale railway line to the north, the City of Traralgon boundary to the south, and a gully of a tributary of the La Trobe River to the east.

A copy of the amendment can be inspected free of charge during office hours at the Department of Infrastructure, Ground Floor, 477 Collins Street, Melbourne and at the offices of the La Trobe Shire Council, 23-28 Kay Street, Traralgon.

ADRIAN SALMON
Co-ordinator, Amendment Services
Quality Planning
Office of Planning and Heritage
Department of Infrastructure

Planning and Environment Act 1987
TRARALGON (CITY) PLANNING SCHEME
Notice of Approval of Amendment
Amendment L55

The Minister for Planning and Local Government has approved Amendment L55 to the Traralgon (City) Planning Scheme.

The amendment comes into operation on the date this notice is published in the Government Gazette.

The amendment rezones Lot 2, Plan of Subdivision 3266451, Township and Parish of Traralgon, bounded by Hickox Street, Rose Avenue, and Dunbar Road, Traralgon, from 'Rural' to 'Residential-Development'.

A copy of the amendment can be inspected free of charge during office hours at the Department of Infrastructure, Ground Floor, 477 Collins Street, Melbourne and at the offices of the La Trobe Shire Council, Kay Street, Traralgon.

ADRIAN SALMON
Co-ordinator, Amendment Services
Quality Planning
Office of Planning and Heritage
Department of Infrastructure

Planning and Environment Act 1987
TRARALGON (CITY) PLANNING SCHEME
Notice of Approval of Amendment
Amendment L61

The Minister for Planning and Local Government has approved Amendment L61 to the Traralgon (City) Planning Scheme.

The amendment comes into operation on the date this notice is published in the Government Gazette.

The amendment:

1. rezones crown Allotment 1B, Section 2, Township of Traralgon, being 161 Franklin Street, Traralgon from "Public Purposes 1—Australia Post" to "Commercial A"; and
2. inserts the Court House and Post Office Building Complex on the south-west corner of Franklin and Kay Streets, Traralgon into the Heritage, Buildings, and Places Overlay Control.

A copy of the amendment can be inspected free of charge during office hours at the Department of Infrastructure, Ground Floor, 477 Collins Street, Melbourne and at the offices of the La Trobe Shire Council, Kay Street, Traralgon.

ADRIAN SALMON
Co-ordinator, Amendment Services
Quality Planning
Office of Planning and Heritage
Department of Infrastructure

Planning and Environment Act 1987
WARRNAMBOOL PLANNING SCHEME
Notice of Approval of Amendment
Amendment L15

The Minister for Planning and Local Government has approved Amendment L15 to the Warrnambool Planning Scheme.

The amendment comes into operation on the date this notice is published in the Government Gazette.

The amendment introduces site specific controls for land located on the north-west corner of Mortlake Road (Hopkins Highway) and Allan Street, Warrnambool (being Lot 1, PS344219A, No. 57 Mortlake Road, Warrnambool) to facilitate the use and development of the site as a local shopping facility, comprising a general store and three shops, in accordance with an incorporated development plan.

A copy of the amendment can be inspected free of charge during office hours at the Department of Infrastructure, Ground Floor, 477 Collins Street, Melbourne, and at the offices of the City of Warrnambool, 25 Liebig Street, Warrnambool.

ADRIAN SALMON
Co-ordinator, Amendment Services
Quality Planning
Office of Planning and Heritage
Department of Infrastructure

CORRIGENDUM
Planning and Environment Act 1987
CRANBOURNE PLANNING SCHEME
Notice of Lapsing of Amendment
Amendment L161

In Government Gazette G15 dated 18 April 1996 page 937 in the second paragraph the figure "1650" shall be replaced by the figure "1620".

ADRIAN SALMON
Co-ordinator, Amendment Services
Quality Planning
Office of Planning and Heritage
Department of Infrastructure

Planning and Environment Act 1987
WODONGA RURAL CITY PLANNING SCHEME
Notice of Approval of Amendment
Amendment L4

The Minister for Planning and Local Government has approved Amendment L4 to the Wodonga Rural City Planning Scheme.

The amendment comes into operation on the date this notice is published in the Government Gazette.

The amendment alters the ordinance of Chapters 2, 3 and 4 of the Scheme to change the subdivision family lot excision provisions of the Planning Scheme by including children in the relevant clauses and excluding sibling, niece or nephew.

A copy of the amendment can be inspected free of charge during office hours at the Department of Infrastructure, Ground Floor, 477 Collins Street, Melbourne and at the offices of the City of Wodonga, Hovell Street, Wodonga.

ADRIAN SALMON
Co-ordinator, Amendment Services
Quality Planning
Office of Planning and Heritage
Department of Infrastructure

Planning and Environment Act 1987
MORNINGTON PLANNING SCHEME
Notice of Lapsing of Amendment
Amendment L61

The Mornington Peninsula Shire Council has resolved to abandon Amendment L61 to the Mornington Planning Scheme.

The amendment proposed to rezone land in the Racecourse Industrial Estate being lots 16 and 19 on LP 213260 and lots 20-31 (inclusive) lots 82-97 (inclusive) and lots A and B on LP 213369 Mornington, from Urban Industrial to Residential Medium Density 1.

The amendment lapsed on 28 March 1996.

ADRIAN SALMON
Co-ordinator, Amendment Services
Quality Planning
Office of Planning and Heritage
Department of Infrastructure

APPOINTMENT

**Children and Young Person's Act 1989
APPOINTMENT OF HONORARY
PROBATION OFFICERS**

I, John Mollett, Acting Regional Director of Southern Metropolitan Region of Health and Community Services, under Section 34 (4) of the **Children and Young Person's Act 1989** appoint the undermentioned Honorary Probation Officer for the Children's Court in the State of Victoria for a period ending 31 December 1998:

Corben, Kenneth Bruce

Dated 27 February 1996

JOHN MOLLETT
Regional Director

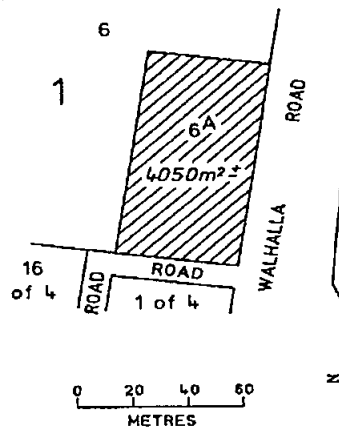
ORDERS IN COUNCIL

**Crown Land (Reserves) Act 1978
CROWN LANDS TEMPORARILY RESERVED**

The Governor in Council under Section 4 of the **Crown Land (Reserves) Act 1978** temporarily reserves the following Crown lands for the purposes mentioned:

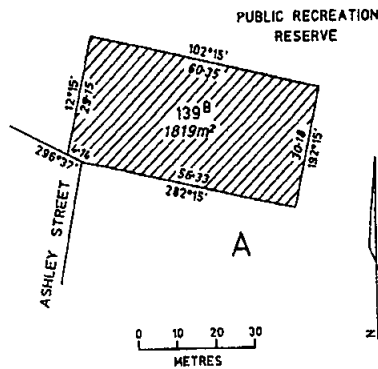
MUNICIPAL DISTRICT OF THE BAW BAW SHIRE COUNCIL

ABERFELDY—Public Hall and Recreation, 4050 square metres, more or less, being Crown Allotment 6A, Section 1, Township of Aberfeldy, Parish of Toombon as indicated by hatching on plan hereunder— (A 165[3]) (L10-5095).



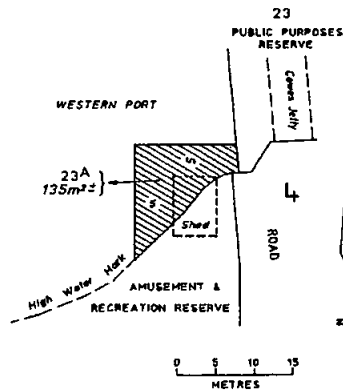
MUNICIPAL DISTRICT OF THE GREATER BENDIGO CITY COUNCIL

BENDIGO—Public Recreation, 1819 square metres being Crown Allotment 139B, Section A, at Bendigo, Parish of Sandhurst as indicated by hatching on plan hereunder—(S 372[117A]) (Rs 7396).



MUNICIPAL DISTRICT OF THE BASS COAST SHIRE COUNCIL

COWES—Public Purposes (Amusement and Recreation), 135 square metres, more or less, being Crown Allotment 23A, Section 4, Township of Cowes, Parish of Phillip Island as indicated by hatching on plan hereunder—(C44[4]) (Rs 5133A).

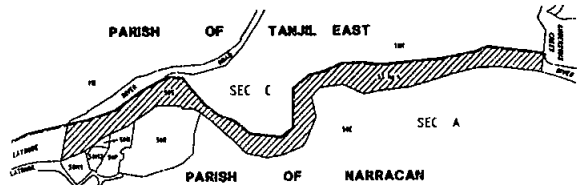


MUNICIPAL DISTRICT OF THE GREATER GEELONG CITY COUNCIL

GEELONG—Hospital Purposes, 1.348 hectares, being Crown Allotments 4A and 4B, Section B, City of Geelong, Parish of Corio as shown on Certified Plan Nos 113010 and 113011 respectively lodged in the Central Plan Office—(Rs 3561).

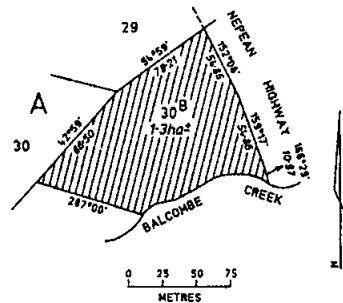
MUNICIPAL DISTRICT OF THE LA TROBE SHIRE COUNCIL

NARRACAN—Public Purposes, 53 hectares, more or less, being Crown Allotment 50S, Section A, Parish of Narracan as indicated by hatching on plan hereunder—(95-0290[3]).



MUNICIPAL DISTRICT OF THE MORNINGTON PENINSULA SHIRE COUNCIL

OSBORNE—Public Recreation, 1.3 hectares, more or less, being Crown Allotment 30B, Section A, Township of Osborne, Parish of Moorooduc as indicated by hatching on plan hereunder—(09 [2]) (L12/0567).



Dated 7 May 1996
 Responsible Minister:
MARIE TEHAN
 Minister for Conservation and Land Management

NICOLE WHITE
 Acting Clerk of the Executive Council

**Crown Land (Reserves) Act 1978
NOTICE OF INTENTION**

The Governor in Council under Section 10 of the **Crown Land (Reserves) Act 1978** gives notice of intention to revoke the following temporary reservations:

BALLARAT EAST—The temporary reservation by Order in Council of 14 September 1971 of an area of 1.22 hectares of land in Section 102, Township of Ballarat East, Parish of Ballarat as a site for State School purposes—(Rs 9208).

at **BENDIGO**—The temporary reservation by Order in Council of 30 June 1925 of an area of 5237 square metres of land in Section F18, at Bendigo (formerly City of Bendigo), Parish of Sandhurst as a site for Public purposes (Sewerage)—(C73802).

at **BENDIGO**—The temporary reservation by Order in Council of 20 October 1959 of an area of 1619 square metres of land in Section A, at Bendigo, Parish of Sandhurst as a site for sewerage purposes—(Rs 7841).

DEREEL—The temporary reservation by Order in Council of 31 May 1932 of an area of 2.035 hectares of land adjoining Crown Allotment 16, Parish of Dereel as a site for the supply of gravel—(Rs 4209).

DROUIN—The temporary reservation by Order in Council of 12 July 1966 of an area of 4047 square metres of land in Section 16, Township of Drouin, Parish of Drouin West as a site for Public Purposes (Municipal Depot and Storeyards)—(Rs 8442).

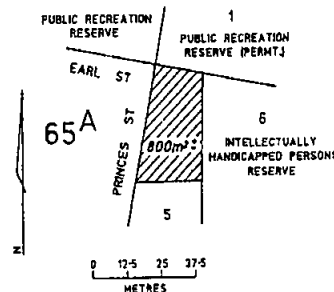
KORONG—The temporary reservation by Order in Council of 14 June 1886 of an area of 5008 square metres of land in Section B, Parish of Korong (formerly part of Crown Allotment 48) as a site for a State School—(L6-8659).

LANCEFIELD—The temporary reservation by Order in Council of 17 May 1864 of an area of 36.255 hectares of land in Section C, Parish of Lancefield as a site for Racecourse and other purposes of Public Recreation, revoked as to part by Order in Council of 17 May 1887 so far as the balance remaining containing 34.757 hectares—(Rs 1870).

LANCEFIELD—The temporary reservation by Order in Council of 7 July 1887 of an area of 1.502 hectares of land in Section C, Parish of Lancefield as a site for Railway purposes—(C 54250).

LINTON—The temporary reservation by Order in Council of 9 January 1979 of an area of 4825 square metres of land being Crown Allotment 20, Section 24, Township of Linton, Parish of Argyle as a site for Public Purposes (Vermin and Noxious Weeds Destruction Board Depot purposes)—(Rs 10673).

MARYBOROUGH—The temporary reservation by Order in Council of 16 October 1888 of, inter alia, an area of 1973 square metres of land being part of Section 65A, Township of Maryborough, Parish of Maryborough so far only as the portion containing 800 square metres, more or less, as indicated by hatching on plan hereunder—(M 66[15]) (06/15877).



WINDERMERE—The temporary reservation by Order in Council of 10 March 1873 of an area of 7881 square metres of land in Section 10, Parish of Windermere as a site for a State School—(Rs 21128).

WOMBAT—The temporary reservation by Order in Council of 12 January 1900 of an area of 2.723 hectares of land in Section 2H, Parish of Wombat (formerly Municipal district of Daylesford) as a site for a Rubbish Depot—(Rs 5318).

WOMBAT—The temporary reservation by Order in Council of 24 October 1904 of an area of 1290 square metres of land in Section 2H, Parish of Wombat (formerly Municipal district of Daylesford) as a site for a Rubbish Depot in addition to and adjoining the site temporarily reserved therefor by Order in Council of 12 January 1900—(Rs 5318).

Dated 7 May 1996
Responsible Minister:

MARIE TEHAN
Minister for Conservation and
Land Management

NICOLE WHITE
Acting Clerk of the Executive Council

Crown Land (Reserves) Act 1978
REVOCATION OF TEMPORARY
RESERVATIONS

The Governor in Council under section 10 of the **Crown Land (Reserves) Act 1978** revokes the following temporary reservations:

BAEL BAEL—The temporary reservation by Order in Council of 23 October 1906 of an area of 8094 square metres of land in the Parish of Bael Bael (formerly part of Crown Allotment 8B, Section B) as a site for a State School—(P120059).

BUDGERUM WEST—The temporary reservation by Order in Council of 29 July 1901 of an area of 4047 square metres of land adjoining Crown Allotment 6, Section B (formerly part of Allotment A), Parish of Budgerum West as a site for a State School—(P 122084).

CRANBOURNE—The temporary reservation by Order in Council of 30 June 1964 of an area of 1.368 hectares of land adjoining Crown Allotment 30, Township of Cranbourne, Parish of Cranbourne as a site for a municipal purposes—(Rs 1909).

TALGITCHA—The temporary reservation by Order in Council of 6 December 1937 of an area of 4047 square metres of land adjoining Crown Allotment 6, Parish of Talgitcha as a site for a State School—(Rs 4753).

TANGAMBALANGA—The temporary reservation by Order in Council of 17 January 1978 of an area of 4.047 hectares of land being Crown Allotment 5B, Section A, Parish of Tangambalanga as a site for public recreation—(Rs 10504).

Dated 7 May 1996
Responsible Minister:

MARIE TEHAN
Minister for Conservation and
Land Management

NICOLE WHITE
Acting Clerk of the Executive Council

Crown Land (Reserves) Act 1978
REVOCATION OF TEMPORARY
RESERVATIONS

The Governor in Council under section 10 of the **Crown Land (Reserves) Act 1978** revokes the following temporary reservations:

CRESWICK—The temporary reservation by Order in Council of 15 September 1941 of an area of 2.10 hectares of land adjoining Crown

Allotment 6, Section 12, Parish of Creswick as a site for Public Recreation so far only as the portion containing 396 square metres shown as Crown Allotment 6A, Section 12, Parish of Creswick on Certified Plan No. 116710 lodged in the Central Plan Office—(Rs 5271).

MONBULK—The temporary reservation by Order in Council of 5 July 1958 of an area of 1506 square metres, more or less, of land in Section H, Parish of Monbulk as a site for Forestry purposes—(Rs 7723).

WOMBAT—The temporary reservation by Order in Council of 14 April 1885 of an area of 6526 square metres of land in Section 3, Parish of Wombat as a site for a pound, revoked as to part by Order in Council of 20 August 1957, so far as the balance remaining containing 4527 square metres—(05/12694).

Dated 7 May 1996

Responsible Minister:

MARIE TEHAN
Minister for Conservation and
Land Management

NICOLE WHITE
Acting Clerk of the Executive Council

Crown Land (Reserves) Act 1978
NOTICE OF INTENTION

The Governor in Council under Section 10 of the **Crown Land (Reserves) Act 1978** gives notice of intention to revoke the following temporary reservations:

BARWO—The temporary reservation by Order in Council of 16 November 1976 of an area of 2371 square metres of land being Crown Allotment 2A, Section D, Parish of Barwo as a site for Public Purposes (Forest Act purposes)—(Rs 10193).

BEECHWORTH—The temporary reservation by Order in Council of 18 August 1981 of an area of 2698 square metres of land being Crown Allotment 11A, Section R2, Township of Beechworth, Parish of Beechworth as a site for Department of Crown Lands and Survey purposes—(Rs 11397).

WARRNAMBOOL—The temporary reservation by Order in Council of 21 March 1876 of an area of 4376 square metres of land in Section 30, Township of Warrnambool, Parish of Wangoom (formerly Crown Allotment C, municipal district of Warrnambool) as a site for Public purposes—(Rs 2799).

WARRNAMBOOL—The temporary reservation by Order in Council of 6 September 1884 of an area of 3010 square metres of land in Section 30, Township of Warrnambool, Parish of Wangoom (formerly part of Crown Allotment B, municipal district of Warrnambool) as a site for Public purposes (State School) in addition to and adjoining the site temporarily reserved therefor by Order in Council of 21 March 1876—(Rs 2799).

WARRNAMBOOL—The temporary reservation by Order in Council of 26 October 1928 of an area of 4467 square metres of land in Section 30, Township of Warrnambool, Parish of Wangoom (formerly City of Warrnambool) as a site for a State School—(Rs 2799).

WODONGA—The temporary reservation by Order in Council of 27 May 1980 of an area of 1432 square metres of land being Crown Allotment 1A, Section X, Township of Wodonga, Parish of Wodonga as a site for a Departmental depot and workshop—(Rs 3948).

Dated 7 May 1996

Responsible Minister:

MARIE TEHAN

Minister for Conservation and Land Management

NICOLE WHITE

Acting Clerk of the Executive Council

Land Act 1958

SALE OF CROWN LAND BY PRIVATE TREATY

The Governor in Council, pursuant to section 99A (1) (a) of the **Land Act 1958**, approves the sale by private treaty of the Crown land described below.

Property Address: Bendigo—Maryborough Road, Maryborough.

Description of Land: Crown Allotment 11E Section 72, Township of Maryborough.

Dated 23 April 1996

Responsible Minister:

ROGER M. HALLAM

Minister for Finance

KATHY WILSON

Clerk of the Executive Council

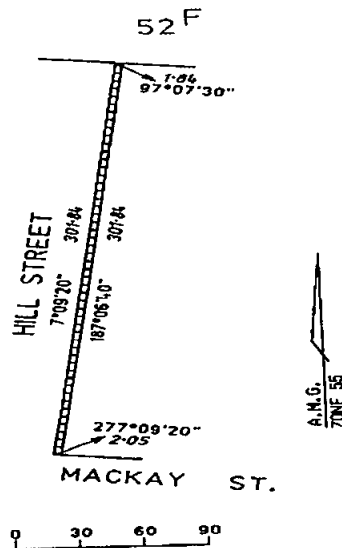
Land Act 1958

UNUSED ROADS CLOSED

The Governor in Council under section 349 of the **Land Act 1958** and with the consent in writing of the municipality concerned closes the following unused road:

MUNICIPAL DISTRICT OF THE CITY OF GREATER GEELONG

MOORPANYAL—The road in the Parish of Moorpanyal as indicated by hatching on plan hereunder—(3179) (96/1462).



Dated 7 May 1996

Responsible Minister:

M. T. TEHAN

Minister for Conservation and Land Management

ANNETTE WILTSHIRE

Clerk of the Executive Council

Land Act 1958

UNUSED ROADS CLOSED

The Governor in Council under Section 349 of the **Land Act 1958** and with the consents in writing of the municipalities concerned and the adjoining owners closes the following unused roads:

MUNICIPAL DISTRICT OF THE SOUTH GIPPSLAND SHIRE COUNCIL

ALLAMBEE EAST—The road in the Parish of Allambec East shown as Crown Allotment 109D on Certified Plan No. 116759 lodged in the Central Plan Office—(87/1160).

**MUNICIPAL DISTRICT OF THE
BOROONDARA CITY COUNCIL**

BOROONDARA—The road in the Parish of Boroondara shown as Crown Allotment 9C on Certified Plan No. 116812 lodged in the Central Plan Office—(GL 19134).

**MUNICIPAL DISTRICT OF THE BASS
COAST SHIRE COUNCIL**

CORINELLA—The road in the Township of Corinella, Parish of Corinella shown as Crown Allotment 25A on Certified Plan No. 116828 lodged in the Central Plan Office—(L12/0542).

**MUNICIPAL DISTRICT OF THE HEPBURN
SHIRE COUNCIL**

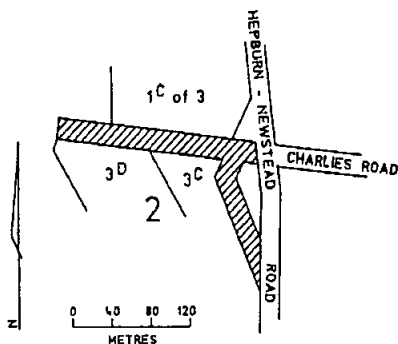
DAYLESFORD—The road in the Township of Daylesford, Parish of Wombat shown as Crown Allotment 1A, Section 41 on Certified Plan No. 116864 lodged in the Central Plan Office—(P 144357).

**MUNICIPAL DISTRICT OF THE
WELLINGTON SHIRE COUNCIL**

DEVON—The road in the Parish of Devon shown as Crown Allotment 114C on Certified Plan No. 116849 lodged in the Central Plan Office—(93/2769).

**MUNICIPAL DISTRICT OF THE HEPBURN
SHIRE COUNCIL**

FRANKLIN—The roads in the Parish of Franklin as indicated by hatching on plan hereunder—(F 77[9]) (L1-3670).



**MUNICIPAL DISTRICT OF THE GOLDEN
PLAINS SHIRE COUNCIL**

GARIBALDI—The road in the Township of Garibaldi, Parish of Enfield shown as Crown Allotment 3M1 on Certified Plan No. 116852 lodged in the Central Plan Office—(95/1048).

**MUNICIPAL DISTRICT OF THE GOLDEN
PLAINS SHIRE COUNCIL**

GHERINEGHAP—The road in the Parish of Gherineghap shown as Crown Allotment 15A, Section 22 on Certified Plan No. 116478 lodged in the Central Plan Office—(P 141793).

**MUNICIPAL DISTRICT OF THE
SOUTHERN GRAMPIANS SHIRE
COUNCIL**

HAMILTON SOUTH—The road in the Parish of Hamilton South shown as Crown Allotment 92A, Section B on Certified Plan No. 116533 lodged in the Central Plan Office—(L2/4422).

**MUNICIPAL DISTRICT OF THE DELATTE
SHIRE COUNCIL**

HOWQUA—The road in the Parish of Howqua shown as Crown Allotment 104D on Certified Plan No. 113067 lodged in the Central Plan Office—(L7-4562).

**MUNICIPAL DISTRICT OF THE MILDURA
RURAL CITY COUNCIL**

MILDURA—The road in the Parish of Merbein shown as Crown Allotment 3A, Section A on Certified Plan No. 116691 lodged in the Central Plan Office—(M 62840).

**MUNICIPAL DISTRICT OF THE MILDURA
RURAL CITY COUNCIL**

MILDURA—The road in the Parish of Mildura shown as Crown Allotment 475A, Section B on Certified Plan No. 116643 lodged in the Central Plan Office—(L5.443).

**MUNICIPAL DISTRICT OF THE
WYNDHAM CITY COUNCIL**

TARNEIT—The road in the Parish of Tarneit shown as Crown Allotment F1, Section 7 on Certified Plan No. 116733 lodged in the Central Plan Office—(L1-4431).

**MUNICIPAL DISTRICT OF THE
YARRIAMBIA SHIRE COUNCIL**

WILLENABRINA—The road in the Parish of Willenabrina shown as Crown Allotment 24A on Certified Plan No. 116851 lodged in the Central Plan Office—(P 026069).

MUNICIPAL DISTRICT OF THE HEPBURN
SHIRE COUNCIL

YANDOIT—The roads in the Parish of Yandoit shown as Crown Allotments 18B and 18C, Section 7A on Certified Plan No. 116616 lodged in the Central Plan Office—(L1-3762 and L1-4242).

Dated 7 May 1996

Responsible Minister:

MARIE TEHAN

Minister for Conservation and
Land Management

NICOLE WHITE

Acting Clerk of the Executive Council

Name Cemetery Trust

Glenda Marjorie LYLE	Maddingley
Ian TINETTI	Franklinford
Derek Ian HIGGINS	Franklinford
Geoffrey POWELL	Franklinford
Stuart Lindsay WILLIAMSON	Chewton
Gaynor MATTHEWS	Rye
Lynne Jean ROGERS	Poowong
George Henry ST ELLEN	Mirboo North
Neal Vincent TREASE	Mirboo North
Frederick John SMITH	Nhill
Arthur Raymond LACEY	Dunolly
Brian Thomas HEENAN	Dunolly
Robert Eugene Clive BROOKS	Upper Yarra
Laurie Archie HAGER	Willaura
Bruce Thomas FLEMING	Willaura
Ian Cunningham CROSS	Warracknabeal
Kerry L. SCHUBERT	Talgarno
James David EDGAR	Koetong
Francis Wynne WEIR	Koetong
Yvonne COCHRANE	Graytown
Kevin RYAN	Graytown
Cecilia E. C. FERGUSON	Graytown
Stan ARNETT	Graytown
Vivienne ARNETT-DUNLOP	Graytown
Samantha GORDON	Graytown

Dated 7 May 1996

Responsible Minister:

ROB KNOWLES

Minister for Health

NICOLE WHITE

Acting Clerk of the Executive Council

Local Government Act 1989
ORDER APPOINTING A COMMISSIONER
OF THE NILLUMBİK SHIRE COUNCIL

The Governor in Council acting under section 220R of the **Local Government Act 1989** Orders That:

Commencement

1. This Order comes into operation on the day it is published in the Government Gazette.

Appointment of Commissioner

2. Mr Vin Heffernan is appointed a Commissioner of the Nillumbik Shire Council.

Period of Appointment

3. Mr Vin Heffernan is appointed from the day this Order comes into operation until 9:00 a.m. on the day on which the first meeting of the Nillumbik Shire Council is held following the first election of Councillors for that Council.

Dated 7 May 1996

Responsible Minister:

ROBERT MACLELLAN

Minister for Planning and Local Government

ANNETTE WILTSHIRE

Clerk of the Executive Council

Cemeteries Act 1958
APPOINTMENTS

Under section 4 of the **Cemeteries Act 1958**, and on the recommendation of the Minister for Health, the Governor in Council appoints the following persons as members of Cemetery Trusts for a period of five years from the date of this Order—

Credit Act 1984
CREDIT ORDER No. 87—
COMMONWEALTH BANK OF AUSTRALIA
REPAYMENT REDRAW FACILITY

The Governor in Council under Section 19 of the **Credit Act 1984** makes the following order:

Citation

1. This Order may be cited as "Credit Order No. 87—Commonwealth Bank of Australia Repayment Redraw Facility."

Commencement

2. This Order shall take effect on and from the date of publication in the Government Gazette.

Exemption

3. Subject to paragraph 4 hereof Parts III to VIII of the Credit Act 1984 do not have effect in relation to a facility which the Commonwealth Bank of Australia calls a Repayment Redraw Facility.

4. This Order applies only if the Repayment Redraw Facility is provided by the Commonwealth Bank of Australia to a debtor, who has a Housing Loan Contract with Commonwealth Bank of Australia, and

- (a) the amount of credit available under the facility at any time does not exceed the total of—
 - (i) the amount of repayments made in excess of those required by the debtor's Housing Loan Contract; and
 - (ii) any savings arising from those extra payments in interest which would otherwise have been charged to the account;
- (b) the credit provided under the facility is recorded in the debtor's Housing Loan Account;
- (c) the interest rate on the facility does not exceed the interest rate applying to the debtor's Housing Loan Account; and
- (d) the facility terminates when the debtor's Housing Loan Account is repaid.

5. For the purposes of this Order:

- (a) "Housing Loan Contract" has the same meaning as in the Credit Order No. 1—Housing Loan Contracts; and
- (b) "Housing Loan Account" means the account kept by the Commonwealth Bank of Australia under a Housing Loan Contract.

Dated 30 April 1996
Responsible Minister:
JAN WADE
Minister for Fair Trading

ANNETTE WILTSHIRE
Clerk of the Executive Council

Victoria

ACT 391—SECOND SCHEDULE

A statement of trusts having been submitted by the head or authorised representative of The Anglican Church in Australia under the provisions of the "Act to provide for the abolition of State Aid to Religion" for allowance by the Governor, the same was allowed by him on 7 May 1996, and the following is the form in which such statement of trusts has been allowed.

STATEMENT OF TRUSTS

Description of Land—Site for Church of England Place of Public Worship permanently reserved by Order in Council of 3 March 1873. 921 square metres, Township of Ballarat, Parish of Ballarat being Allotment 6A, Section 63.

Commencing at a point on Drummond Street at the north east angle of Allotment 7, Section 63; bounded thence by that allotment bearing 270°00' 50.29 metres; thence by Allotments 23, 24 and 25 bearing 0°00' 18.31 metres; thence by Allotment 6 bearing 90°00' 50.29 metres, and thence by Drummond Street bearing 180°00' 18.31 metres to the point of commencement.

Name of Trustees—The Ballarat Diocesan Trustees of The Anglican Church of Australia.

Powers of Disposition—To permit and suffer so much of the land as shall not be disposed of under the powers hereinafter specified to be used for purposes for which it was set apart by the Crown. To let, lease, sell, mortgage or exchange if concurred in by the said Head or Authorised Representative for the time being the said lands or any part thereof or any buildings thereon on such terms and conditions as shall be specified by such Head or Authorised Representative.

Purposes Towards Which Proceeds of Disposition are to be Applied—Moneys obtained from sale, lease, mortgage or exchange to be paid to the Bishop to be dealt with for the Anglican Church of Australia (formerly Church of England) purposes as shall be directed by the said Trustee but to be subject nevertheless to the payment or deduction therefrom of all costs, charges and expenses incurred by the Trustees or for which it shall be liable in respect of the Trust estate.

Dated 7 May 1996
Responsible Minister:
MARIE TEHAN
Minister for Conservation and
Land Management

NICOLE WHITE
Acting Clerk of the Executive Council

**SUBORDINATE LEGISLATION ACT 1994
NOTICE OF MAKING OF STATUTORY
RULES**

Notice is given under section 17 (2) of the Subordinate Legislation Act 1994 of the making of the following Statutory Rules:

34. *Statutory Rule:* County Court (Chapter 1 Amendment No. 26) Rules 1996

Authorising Act: County Court Act 1958

Date of Making: 29 April 1996

35. *Statutory Rule:* Magistrates' Court (Fees, Costs and Charges) (Amendment) Regulations 1996

Authorising Act: Magistrates' Court Act 1989

Date of Making: 7 May 1996

36. *Statutory Rule:* Coroners Regulations 1996

Authorising Act: Coroners Act 1985

Date of Making: 7 May 1996

**SUBORDINATE LEGISLATION ACT 1994
NOTICE THAT STATUTORY RULES ARE
OBTAINABLE**

Notice is given under section 17 (3) of the Subordinate Legislation Act 1994 that the following Statutory Rules were first obtainable from Information Victoria, 318 Little Bourke Street, Melbourne on the date specified:

32. *Statutory Rule:* Domestic Building Contracts and Tribunal (General) Regulations 1996

Authorising Act: Domestic Building Contracts and Tribunal Act 1995

Date first obtainable: 7 May 1996

Code A

33. *Statutory Rule:* Subordinate Legislation (Professional Boxing Control Regulations 1986—Extension of Operation) Regulations 1996

Authorising Act: Subordinate Legislation Act 1994

Date first obtainable: 7 May 1996

Code A

34. *Statutory Rule:* County Court (Chapter 1 Amendment No. 26) Rules 1996

Authorising Act: County Court Act 1958

Date first obtainable: 7 May 1996

Code A

1150 G 18 9 May 1996

Victoria Government Gazette

Retail price will vary according to the number of pages in each special or periodical gazette. The table below sets out the prices that apply.

<i>Price Code</i>	<i>No. of Pages (Including cover and blank pages)</i>	<i>Price</i>
A	1-16	\$2.70
B	17-32	\$4.00
C	33-48	\$5.50
D	49-96	\$8.50
E	97-144	\$11.00
F	145-192	\$13.00
G	193-240	\$15.00
H	241-288	\$16.00
I	289-352	\$18.00
J	353-416	\$21.00
K	417-480	\$24.00
L	481-544	\$28.00

ADVERTISERS PLEASE NOTE

As from 9 May 1996

The last Special Gazette was No. 48
Dated 7 May 1996

The last Periodical Gazette was No. 5
Dated 21 August 1995



CONTENTS

	Page
Appointment	1140
Estates of Deceased Persons	1091
Government and Outer Budget Sector Agencies Notices	1101
Notice of Making of Statutory Rules	1149
Orders in Council—	
Acts—Credit; Land; Crown Land (Reserves); Local Government; Cemeteries	1141
Private Advertisements	1091
Proclamations	1096

The Victoria Government Gazette is published by the Australian Government Publishing Service with the authority of the Government Printer for the State of Victoria
© State of Victoria 1996
ISSN 0819-5471

This publication is copyright. No part may be reproduced by any process except in accordance with the provisions of the Copyright Act.

Products and services advertised in this publication are not endorsed by AGPS or the State of Victoria and neither of them accepts any responsibility for the content or the quality of reproduction. AGPS reserves the right to reject any advertising material it considers unsuitable for government publication.

Address all enquiries to the Government Printer for the State of Victoria

1 Macarthur Street
Melbourne 3002 Victoria Australia

Subscriptions

AGPS Victorian Operations

PO Box 263

Brunswick 3056

Telephone enquiries (03) 9387 8135

Fax (03) 9387 3404

Retail Sales

Information Victoria Bookshop

318 Little Bourke Street Melbourne 3000

Telephone enquiries (03) 9651 4100

Recommended Retail Price \$1.65



9 780644 465731