



# Victoria Government Gazette

No. G 19 Thursday 16 May 1996

**GENERAL**

## GENERAL AND PERIODICAL GAZETTE

All copy to be sent to:

Government Gazette Officer  
AGPS Victorian Operations  
PO Box 263  
60 Fallon Street, Brunswick 3056  
Telephone (03) 9387 8135  
Fax (03) 9387 3404

### Advertising Rates and Payment

#### Private Notices

Payment must be received in advance with advertisement details.

30 cents per word - Full page \$180.00.

An additional cost must be included in prepayment if a copy of the gazette is required. Cheques should be made payable to AGPS Victorian Operations.

#### Government and Outer Budget Sector Notices

Not required to pre-pay.

Advertisements must be faxed, and a cover sheet should be used, marked to the attention of the Gazette Coordinator.

Per Line	Camera Ready	Typeset
Single column	\$0.50	\$1.50
Double column	\$1.00	\$3.00
Full page	\$20.00	\$63.00

#### Copy Deadline for General Gazette:

9.30 a.m. Monday - (Private)

9.30 a.m. Tuesday - (Government and Outer Budget Sector)

Copy Prices	- Page	\$1.50
	- Certified	\$3.50
	- Gazette	\$3.20

(All prices include Postage)

#### Advertisers should note:

- Late copy received at AGPS Victorian Operations after deadlines will be placed in the following issue of VGG, irrespective of any date/s mentioned in the copy (unless otherwise advised).
- Proofs will be supplied only when requested or at the direction of the Gazette Officer.
- No additions or amendments to material for publications will be accepted by telephone.
- Departments are requested not to lodge Executive Council papers for gazette unless a copy is provided with the Governor or Clerk's signature on the relevant document.
- Government and Outer Budget Sector Agencies Please note:  
To ensure that material received can be reproduced, and that errors are minimised, the following guidelines are to be observed when submitting material by fax.  
Fax resolution  
Material sent by fax should be transmitted using Fine resolution (200 dots per inch by 200 dpi). Normal resolution is unacceptable.  
Font Size  
Use 12 point (10 pitch) or larger.

#### Font Style

Clear plain font styles, such as Helvetica, should be used.

#### Graphics

Line drawings should be transmitted as large as possible to ensure clarity. Drawings up to A4 size sent by fax using Fine resolution provide a good quality for reproduction.

#### Avoid

Italics, underlining, and full justification.

Ensure document is square when sending

Documents that are sent skewed are difficult to read and process.

If material does not meet above requirements your advertisement may not be published.

## SPECIAL GAZETTES

Copy to: Julia Saad

AGPS Victorian Operations  
60 Fallon Street,  
Brunswick 3056  
Telephone inquiries (03) 9387 8135  
Fax No. (03) 9387 3404.

### Advertising Rates and Payment

#### Private Notices

Full page \$360.00

Payment must be received in advance with notice details.

#### Government and Outer Budget Sector

Full page	Camera Ready	Typeset
	\$27.00	\$85.05

#### Note:

The after hours contact number for Special Gazettes is:

Telephone 019 176 466

018 170 041

Pager 9483 4600

## SUBSCRIPTIONS AND RETAIL SALES

Copies of the Victoria Government Gazette can be purchased from AGPS Victorian Operations by subscription.

#### The Victoria Government Gazette

General and Special - \$165.00 each year

General, Special and Periodical - \$220.00 each year

Periodical - \$110.00 each year

Subscriptions are payable in advance and accepted for a period of one year. All subscriptions are on a firm basis and refunds for cancellations will not be given.

All payments should be made payable to AGPS Victorian Operations.

Subscription inquiries  
AGPS Victorian Operations  
PO Box 263  
Brunswick Vic 3056  
Telephone (03) 9387 8135  
Fax (03) 9387 3404

## INDEX TO PRIVATE ADVERTISERS

A	M
Abbott Stillman & Wilson..... 1158	Macpherson & Kelley..... 1159
Alan Worrall Jones (Junior)..... 1155	Minter Ellison..... 1157
Antje Hoareau..... 1155	Morris Margolis..... 1155
Apted & Williamson..... 1155	
B	N
Borchard & Moore..... 1156	Nicholas O'Donohue..... 1158
C	O
Cornwall Stodart..... 1156	Oakley Thompson & Co..... 1156
D	P
Deacons Graham & James..... 1157	Pearce Webster Dugdales..... 1155
Dunhill Madden Butler..... 1157	Perpetual Trustees Victoria Limited..... 1155
E	R
Eales & MacKenzie..... 1158-1159	Robbie James Todd..... 1155
Evellin Ann McEwan..... 1155	Roger Michael Harris..... 1155
F	S
F. R. E. Dawson & Son..... 1159	Sale by the Sheriff..... 1160
	Strugnell Deakin Duncan..... 1157
G	T
Garden & Green..... 1157	T. Schwarcz..... 1160
Geoffrey Valentine Bailey..... 1155	
J	Y
James Hooper..... 1156	Yuncken & Yuncken..... 1156
John Stewart..... 1159	
John V. Hayes & Co. Pty..... 1157	
Julian Teh..... 1159	
K	
Kevin Davine & Sons..... 1157	
L	
Littleton Hackford..... 1158	

**PRIVATE ADVERTISEMENTS**

Notice is hereby given that Mr Roger Michael Harris a partner of the Sandwich Best and Fresh business at 63 Parsons Street, Flemington, Victoria has resigned as a partner as at 10 March 1996. All debts due and owing will be received and paid for by the continuing partners who will continue to carry on the business under the same business name.

Notice is hereby given that the partnership between Robbie James Todd and Janet Marion Keily, carrying on business in the name of "The Shiatsu Clinic" at 110-112 Greville Street, Prahran, Victoria has been dissolved as from 30 November 1994 from which date the said business shall be operated by Robbie James Todd who will continue to carry on the said business.

Dated 1 May 1996

**ROBBIE JAMES TODD**

Notice is hereby given that Alan Worrall Jones (Junior), Evellin Ann McEwan and Perpetual Trustees Victoria Limited A.C.N. 004 027 258 in their capacity as trustees of the estate of Alan Worrall Jones (Senior) deceased have retired from the partnership known as "Brilliant Pastoral Partnership" which carries on the business of farmers and graziers at Yarck 3719 on and from 1 July 1994 and on and from the said date the said partnership will be continued as "Brilliant Pastoral Partnership" and the partners on and from the said date are Alan Worrall Jones (Junior), Dinah Ruth Jones, Thomas Henry Jones and Robert Worrall Jones all of Yarck aforesaid. The said Thomas Henry Jones and Robert Worrall Jones having been admitted to the said partnership on the said date.

**NOTICE OF DISSOLUTION OF  
PARTNERSHIP**

Notice is hereby given that the partnership previously subsisting between Geoffrey Valentine Bailey and Antje Hoareau, carrying on business as pine furniture manufacturers and retailers at 43 Boundary Road, Braeside in the State of Victoria under the name of Braeside Pine has been dissolved as from 15 May 1996.

Dated 1 May 1996

**GEOFFREY VALENTINE BAILEY  
ANTJE HOAREAU**

**CHARLES HIGYED**, deceased, late of 38 Bailey Street, Belmont, Victoria, pensioner, deceased

Creditors, next of kin and others having claims in respect of the estate of the deceased who died on 29 May 1995 are required by Marton Kocsis-Toth of Unit 4, 1 Grayling Street, Belmont, Victoria, retired electrician, the applicant for Grant of Probate of the Will dated 14 July 1970 of the deceased to send particulars to him care of the undermentioned solicitors by 11 July 1996, after which date the said applicant may convey and distribute the assets having regard only to the claims of which he then has notice.

**APTED & WILLIAMSON**, solicitors,  
63 Yarra Street, Geelong

**GEORGE WILLIAM RICHARDSON**, deceased

Creditors, next of kin or others having claims in respect of the estate of George William Richardson late of Lot 2 Chapel Road, Keysborough 3173, taxi proprietor, deceased who died on 8 September 1995 are to send particulars of their claims to the administrator care of the undermentioned solicitor by 30 July 1996, after which date the administrator will distribute the assets having regard only to the claims of which the administrator then has notice.

**MORRIS MARGOLIS**, solicitor, Suite 7,  
1097-1111 High Street, Armadale

**MABEL EILEEN FAIRBANKS**, deceased

Creditors, next of kin or others having claims in respect of the estate of Mabel Eileen Fairbanks late of 48 Bird Avenue, Thornbury, Victoria, widow, deceased who died on 2 December 1995 and Probate of whose Will has been granted to Alan James Gilbert of 51 Queen Street, Melbourne, Victoria, solicitor are to send particulars of their claims to the executor care of the undermentioned solicitors by 17 July 1996, after which date the executor will distribute the assets having regard only to the claims of which he then has notice.

**PEARCE WEBSTER DUGDALES**,  
lawyers, 51 Queen Street, Melbourne

Creditors, next of kin and others having claims in respect of the estate of Julianna Herbeley (also known as Julianna Herbely) late of 1 Merrick Street, Noble Park, Victoria, home duties, deceased who died on 18 March 1996 are required to send particulars of their claims to the executor care of the undermentioned solicitors by 12 July 1996 after which date the executor will distribute the assets having regard only to the claims for which notice has been received.

**BORCHARD & MOORE**, solicitors,  
44 Douglas Street, Noble Park

**JUDITH PATRICIA HANNA**, late of Unit 3,  
47 Roslyn Street, Brighton, married  
woman, deceased

Creditors, next of kin and others having claims in respect of the estate of the abovenamed deceased who died on 3 January 1996 are required to send particulars of their claims to the executrix Jan Elizabeth Mathewson care of the undernoted solicitor by 31 July 1996, after which date she will convey or distribute the assets having regard only to the claims of which she then has notice.

**JAMES HOPPER**, solicitor, 409  
Whitehorse Road, Balwyn

**NORMAN FORRESTER DEVLIN**, late of  
7 Page Street, North Balwyn, retired,  
deceased

Creditors, next of kin and others having claims in respect of the estate of the abovenamed deceased who died on 13 March 1996 are required to send particulars of their claims to the executor James Hopper care of the undernoted solicitor by 31 July 1996, after which date he will convey or distribute the assets having regard only to the claims of which he then has notice.

**JAMES HOPPER**, solicitor, 409  
Whitehorse Road, Balwyn

**TERRENCE McCRAE**, deceased

Creditors, next of kin or others having claims in respect of the estate of Terrence McCrae late of Chandler Street, Wangaratta, Victoria, retired labourer, deceased who died on 8 January 1996 are to send particulars of their claims to the administrator care of the undermentioned solicitors by 16 July 1996, after which date the administrator will

distribute the assets having regard only to the claims of which the administrator then has notice.

**OAKLEY THOMPSON & CO.**, solicitors,  
Level 17, 500 Collins Street, Melbourne

**HANS CHRISTIAN JORGENSEN**, deceased

Creditors, next of kin or others having claims in respect of the estate of Hans Christian Jorgensen late of 4 Kevin Avenue, Blackburn, retired, deceased who died on 15 March 1996 are to send particulars of their claims to the executor John Leslie Tiltman care of the undermentioned solicitors by 10 July 1996, after which date the executor will distribute the assets having regard only to the claims of which the executor then has notice.

**YUNCKEN & YUNCKEN**, solicitors,  
Level 5, 395 Collins Street, Melbourne

**IRIS PEIRSON-JONES**, deceased

Creditors, next of kin or others having claims in respect of the estate of Iris Peirson-Jones late of Unit 1, 14 Springvale Road, Nunawading, widow, deceased who died on 14 November 1995 are to send particulars of their claims to the executor Martin Peirson-Jones care of the undermentioned solicitors by 10 July 1996, after which date the executor will distribute the assets having regard only to the claims of which the executor then has notice.

**YUNCKEN & YUNCKEN**, solicitors,  
Level 5, 395 Collins Street, Melbourne

**IRENE JOY GRAHAM**, late of 25 Nepean  
Street, Glen Iris in the State of Victoria,  
landscape designer, deceased

Creditors, next of kin and others having claims in respect of the estate of the deceased who died on 5 March 1996 are required by Denise Mary Miller of 25 King Street, Yarra Glen in the State of Victoria, the executor of the Will of the said deceased to send particulars to her in care of Cornwall Stodart, 575 Bourke Street, Melbourne by 25 July 1996, after which date the said executor may convey or distribute the assets having regard only to the claims of which she shall then have notice.

Dated 6 May 1996

**CORNWALL STODART**, 6th Floor,  
575 Bourke Street, Melbourne

**RABINDRAN KANAPPA**, late of 18B Bridges Avenue, Coburg in the State of Victoria, deceased

Creditors, next of kin and others having claims in respect of the estate of the deceased who died on 3 October 1995 are required by the administrator Gunalan Kanappa of 18B Bridges Avenue, Coburg in the said State to send particulars in writing to him at the office of the undersigned by 16 July 1996, after which date the administrator may convey or distribute the assets having regard only to the claims of which he then has notice.

And notice is hereby further given that the said Gunalan Kanappa will not be liable for the assets so distributed or any part thereof to any person of whose claims he shall not have had notice as aforesaid.

Dated 7 May 1996

**JOHN V. HAYES & CO. PTY, STRUGNELL DEAKIN DUNCAN**, solicitors, 412 Bell Street, Pascoe Vale South, solicitors for the estate of the said Rabindran Kanappa

**REGINALD WARRACK McCASKER**, deceased

Creditors, next of kin or others having claims in respect of the estate of Reginald Warrack McCasker late of Alcheringa Hostel, 44 Rutherford Street, Swan Hill, Victoria, retired newsagent, deceased who died on 12 February 1996 are to send particulars of their claims to the executors Allan Warrack McCasker and Gweneth Valerie McCann care of the undermentioned solicitors by 10 July 1996, after which date the executors will distribute the assets having regard only to the claims of which they then have notice.

**GARDEN & GREEN**, solicitors, 4 McCallum Street, Swan Hill

**ARTHUR MANN**, late of 4/15 Burrage Court, Moe, retired, deceased

Creditors, next of kin and others having claims in respect of the estate of the deceased who died on 13 September 1995 are required by the trustee to send particulars to him care of Kevin Davine & Sons, solicitors at 52 Albert Street, Moe no later than 60 days from the date of publication of this notice at which the trustee may convey or distribute the assets having regard only to the claims of which they then have notice.

**ILMA KATHLEEN McLEOD**, late of 13/3 Alfred Square, St Kilda, Victoria, widow, deceased

Creditors, next of kin and others having claims in respect of the estate of the deceased who died on 28 February 1996 are required by the personal representative, The Equity Trustees Executors & Agency Company Limited of 472 Bourke Street, Melbourne, Victoria to send particulars to it by 16 July 1996, after which date the personal representative may convey or distribute the assets having regard only to the claims of which it then has notice.

**DEACONS GRAHAM & JAMES**, 385 Bourke Street, Melbourne, solicitors for the estate

**JAMES MORGAN JENKINS**, deceased

Creditors, next of kin or others having claims in respect of the estate of James Morgan Jenkins late of 2 Elm Court, Mount Eliza, Victoria, gentleman, deceased who died on 5 March 1996 are to send particulars of their claims to the executor, ANZ Executors & Trustee Company Limited of 530 Collins Street, Melbourne, Victoria by 23 July 1996, after which date the executor will distribute the assets having regard only to the claims of which the executor then has notice.

**DUNHILL MADDEN BUTLER**, solicitors, 575 Bourke Street, Melbourne

Creditors, next of kin and others having claims against the estate of Leo Victor Goldwater late of Unit 1, 21 Elm Street, Hawthorn, Victoria, retired customs officer, deceased who died on 30 August 1995 are required to send particulars of their claims to the executors, Permanent Trustee Company Limited, Jane Margaret McGinnes and Stephen Leo Goldwater to whom probate was granted by the Supreme Court of Victoria on 26 February 1996, care of Minter Ellison of 40 Market Street, Melbourne, Victoria by 16 July 1996, after which date the executors will distribute the assets of the estate having regard only to the claims of which they shall then have had notice.

**MINTER ELLISON**, solicitors, 40 Market Street, Melbourne

Creditors, next of kin and others having claims in respect of the estate of Ivy Eileen Anderson late of St. Hilary's Nursing Home, Elgin Street, Morwell, Victoria, pensioner, deceased who died on 21 April 1996 are to send their claims to the sole executor William Frances Scanlon of 5 Wicks Street, Yinnar, Victoria, retired gentleman, care of the below mentioned solicitors by 17 July 1996, after which date he will distribute the assets of the deceased having regard only to the claims of which he then has notice.

LITTLETON HACKFORD, solicitors, "Law Chambers", 94 Buckley Street, Morwell

Creditors, next of kin and others having claims in respect of the estate of Eric Richard Hopkins late of Driffield Road, Yinnar, Victoria, farmer, deceased who died on 21 March 1996 are to send their claims to the executors, Allan Raymond Hopkins of Bond's Road, Yinnar, Victoria, farmer and Richard Garry Hopkins of 7 St James Drive, Yinnar, Victoria, farmer, care of the below mentioned solicitors by 18 July 1996, after which date they will distribute the assets of the deceased having regard only to the claims of which they then have notice.

LITTLETON HACKFORD, solicitors, "Law Chambers", 115-119 Hotham Street, Traralgon

Creditors, next of kin and others having claims in respect of the estate of Ruby Evelyn Bittner late of O'Mara House, Hunter Road, Traralgon, Victoria, widow, deceased who died on 4 April 1996 are to send their claims to the executors, Terence Frederic Bittner of 17 William Crescent, Yinnar, Victoria, Surveyor and Russell Paul Bittner of 35 Gunyah Grove, Traralgon, Victoria, civil engineer, care of the below mentioned solicitors by 1 July 1996, after which date they will distribute the assets of the deceased having regard only to the claims of which they then have notice.

LITTLETON HACKFORD, solicitors, "Law Chambers", 115 Hotham Street, Traralgon

Creditors, next of kin and others having claims in respect of the estate of Matthew Siddle late of Main Road, Tyers, Victoria, pensioner, deceased who died on 12 April 1996 are to send their claims to the executor,

Edward George Siddle of May's Road, Tyers, Victoria, truck driver, care of the below mentioned solicitors by 17 July 1996, after which date he will distribute the assets of the deceased having regard only to the claims of which he then has notice.

LITTLETON HACKFORD, solicitors, "Law Chambers", 115 Hotham Street, Traralgon

EVA DORIS DANIEL, formerly of Eva Tilley Memorial Home, 24 Nicholson Street, Balwyn but late of Mont Calm Nursing Home, 173 Prospect Hill Road, Canterbury, Victoria, spinster, deceased

Creditors, next of kin and others having claims in respect of the estate of the deceased who died on 24 December 1995 are required by the executors, The Equity Trustees Executors and Agency Company Limited and June Williamson of 472 Bourke Street, Melbourne, Victoria, to send particulars to them by 17 July 1996, after which date they may convey or distribute the assets having regard only to the claims of which they then have notice.

NICHOLAS O'DONOHUE & CO., solicitors, 180 Queen Street, Melbourne

Creditors, next of kin and others having claims in respect of the estate of Harold Edwin Bailey late of 14 Ronston Court, Wheelers Hill in Victoria, retired builder, deceased who died on 4 February 1996 are required to send particulars of their claims to the executor, National Australia Trustees Limited of 271 Collins Street, Melbourne in Victoria by 18 July 1996, after which date the said executor will distribute the assets having regard only to the claims of which the executor then has notice.

ABBOTT STILLMAN & WILSON, solicitors, 575 Bourke Street, Melbourne

JOHN PATRICK CURLIS, deceased

Creditors, next of kin or others having claims in respect of the estate of John Patrick Curlis late of 6 Freeman Street, South Caulfield but formerly of 41 Shooobra Road, Elsterwick, Victoria 3185, retired, deceased who died on 27 February 1996 are to send particulars of their claims to the executor care of the undermentioned solicitors by 10 July

1996 after which date the executor will distribute the assets having regard only to the claims of which the executor then has notice.

EALES & MACKENZIE, solicitors,  
395 Collins Street, Melbourne

Creditors, next of kin or others having claims in respect of the estate of William Thomas Henwood late of Maroondah Highway, Coldstream, farmer, deceased who died on 14 February 1996 are to send particulars of their claims to the executor care of the undermentioned solicitors by 30 June 1996, after which date the executor will distribute the assets having regard only to the claims of which the executor then has notice.

EALES & MACKENZIE, solicitors,  
114-116 Main Street, Lilydale

LESLEY EDNA HINTON, late of 304 Hawthorn Road, Caulfield South, retired stenographer, deceased

Creditors, next of kin and others having claims in respect of the estate of the deceased who died on 15 January 1996 are required by the executors, William Stephen Clifford of 14 Wyuna Road, Caulfield North, computer programmer and Beverley Ruth Barrett of 175 Beenak Road, Gembrook, receptionist to send particulars to them care of their solicitors at the address set out below by 19 July 1996, after which date the executors may convey or distribute the assets having regard only to the claims of which they then have notice

F. R. E. DAWSON & SON, solicitors, 83 William Street, Melbourne

HERBERT LANCELOT ALKEMADE, late of Unit 1, 7 Hedgeley Avenue, East Malvern, retired, deceased

Creditors, next of kin and others having claims in respect of the estate of the deceased who died on 22 November 1995 are required by Eileen Alkemade of Flat 2, 81 Daley Street, Bentleigh, retired and Equity Trustees Executors and Agency Company Limited of 472 Bourke Street, Melbourne, the applicants for Grant of Probate of the deceased's Will to send particulars to them care of Equity Trustees, 472 Bourke Street, Melbourne by 19 July 1996, after which date the applicants as personal representatives of the deceased may

convey or distribute the assets having regard only to the claims of which they then have notice.

F. R. E. DAWSON & SON, solicitors, 83 William Street, Melbourne

Creditors, next of kin and others having claims in respect of the Will of James Percival Walker late of 20 Culgoa Street, Warneet, Victoria, retired, deceased who died on 6 April 1996 are requested to send particulars of their claims to the executor, Miranda Bland care of the undermentioned solicitor by 17 July 1996, after which date she will distribute the assets having regard only as to the claims of which she then has notice.

JOHN STEWART, solicitor, 290 Racecourse Road, Newmarket

JOHN GARNET GERRAND, late of 89 Brougham Street, Bendigo, retired plumber, deceased

Creditors, next of kin and others having claims in respect of the estate of the deceased (who died on 30 January 1996) are required by Ramond James Pitson, the executor of the Will of the deceased, to send particulars of their claims to him care of the undermentioned solicitor by 18 July 1996, after which date he will convey or distribute the assets having regard only to the claims of which he then has notice.

JULIAN TEH, solicitor, 72 Queen Street, Bendigo

BRYAN LESLIE BELLETTE, of 42 Robjant Street, Hampton Park, sub-contractor, deceased

Creditors, next of kin and others having claims in respect of the estate of the deceased who died on 30 December 1995 are required by Bruce John Fletcher of 48 Orchard Street, Brighton, solicitor, the executor of the Will of the said deceased to send particulars to him in the care of the undermentioned solicitors by 16 July 1996, after which date the said executor may convey or distribute the assets having regard only to the claims of which he then has notice.

MACPHERSON & KELLEY, solicitors,  
229 Thomas Street, Dandenong

Creditors, next of kin and others having claims against the estate of Rose Hannah Levy late of 10 Docker Street, Elwood who died on 16 February 1996 are required by the executor, Kaye Fink to send particulars of their claims to the said executor care of T. Schwarcz, solicitor, 137 Hawthorn Road, Caulfield 3161 by 25 July 1996, after which date the executor will distribute the assets of the deceased having regard only to the claims of which she then has notice.

T. SCHWARCZ, solicitor, 137 Hawthorn Road, Caulfield

---

The Supreme Court of the State of Victoria  
SALE BY THE SHERIFF  
To the Highest Bidder at the Best Price  
Offered

On 20 June 1996, at 11.00 a.m. at the Sheriff's Office, Moe Court, Lloyd Street, Moe 3825 (unless process be stayed or satisfied).

All the estate and interest (if any) of Mr Danny Cosic of 112 Helen Street, Morwell as shown on Certificate of Title as Danko Cosic proprietor of an estate in fee simple in the land described on Certificate of Title Volume 8732 Folio 841 upon which is erected a large tin shed known as 19 Chickerell Street, Morwell.

Registered Mortgage No. N933959R affects the said estate and interest.

Terms—Cash Only  
No Reserve Set

R. MARTIN  
Sheriff's Officer

---

The Supreme Court of the State of Victoria  
SALE BY THE SHERIFF

On 20 June 1996, at 11.00 a.m. at the Sheriff's Office, Moe Court, Lloyd Street, Moe 3825 (unless process be stayed or satisfied).

All the estate and interest (if any) of Geoffrey Alush of Lot 10, Weerong Road, Drouin as shown on Certificate of Title as Geoffrey Roy Alush proprietor of an estate in fee simple in all that piece of land being Lot 10 on Plan of Subdivision No. 99864, Township of Drouin, Parish of Drouin West consisting of approximately 2.43 hectares or thereabouts and being the whole of the land

more particularly described on Certificate of Title Volume 9030 Folio 471 upon which is erected a house and large shed.

The property can be located by travelling to the Township of Drouin which is located approximately 92 kilometres southeast of Melbourne on the Princess Highway. At Drouin take the Longwarry turnoff (at the Drouin Caravan Park). Travel west along Wellwood Road for approximately 1.1 kilometres. Weerong Road is on the south side of Wellwood Road. The property is a triangle shaped block on the corner of Wellwood and Weerong Roads and is on the west side of Weerong Road with a frontage of approximately 183 metres and is known as Lot 10 Weerong Road, Drouin.

Registered Mortgage No. T742406H affects the said estate and interest.

Terms—Cash Only

R. MARTIN  
Sheriff's Officer



## Unclaimed Moneys Act 1962

## Register of Unclaimed Moneys held by the—

Name of Owner on Books and Last Known Address	Total Amount Due to Owner	Description of Unclaimed Money	Date when Amount first became Payable
\$			
<b>NATIONAL MUTUAL ASSETS MANAGEMENT—RETIREMENT ACCOUNT</b>			
		Retirement of holding from	
Cameron, Don S. & Barlow, Greg M., 592 Kiewa, Albury, NSW	117.45	NMAM trust	31.7.94
Goldworthy, Peter J., 39 Malpas St, East Preston	141.87	"	"
Manson, Donna M., 678 Gilbert Rd, Reservoir	106.54	"	"
McMahon, Donald & Judith, 24 Molesworth Rd, Kangaroo Flat	311.58	"	6.9.94
Strom, Patricia Margaret, 90A Orrong Rd, Elsternwick	4044.45	"	14.12.94
West, Trevor, GPO Box 1087, Brisbane, Qld 96021	147.19	"	29.7.94
CONTACT: FRANCA MOLINARO, PHONE: 13 1737			
<b>NATIONAL MUTUAL ASSETS MANAGEMENT—DISTRIBUTION ACCOUNT</b>			
Anderson, Brian, (estate of), 31 High St, Manly, NSW	397.79	Trust	5.11.79
Aumann, D. K. & D. L., 454 Collins St, Melbourne	105.82	"	25.1.95
Bacon, Eunice V., 2/10 Osborne St, Salisbury Plains, SA	278.20	"	15.8.94
Barrett, Jeanne T. M., 5/10 Melby Ave, East St Kilda	574.96	"	5.11.94
Barry, Allan & June, 18 Chinnock Crt, Craigieburn	4361.61	"	10.12.94
Bartlett, Sandra, 173W Goethe St, Chicago 11 USA	176.76	"	21.7.94
Bates, Winsome J., 3 Weatherley St, Booragul, NSW	228.62	"	10.12.94
Beer, M. J. & L. M., The Avenue Rd, 2 Albany, New Zealand	159.74	"	"
Berglin, B. A. & A. L., 30 Twilight St, Kenmore, Qld	235.34	"	"
Blackburn, Beatrice E., 2/72 Rochester Rd, Balwyn	334.74	"	5.11.94
Booth, Adam A., 3 Launcelot St, Croydon Park, NSW	270.90	"	"
Bothwell, Anne A., PO Box 607, Alderley, Qld	242.06	"	"
Bright, Nancy, (estate of), 30 Lakin St, Bateau Bay, NSW	103.35	"	4.8.94
Brooker, Lucas W., 120 Central Ave, Sherwood, Qld	1020.13	"	14.1.95
Carrig, J. A. & J. V., (estate of), 49/336 Marion Rd, Nth Plympton, SA	163.26	"	4.8.94
Casey, Sandra B., 14 Rosewood Dr, Umina, NSW	145.96	"	15.8.94
Cenesix Pty Ltd, PO Box 838, Sale	8735.36	"	10.12.94
Chamberlain, Shirley L., 72 Hilder St, Weston, ACT	150.64	"	5.11.94
Chiuchiarelli, R. & G., 136 McGowans Rd, Donvale	3171.65	"	10.2.95
Clayson, Russell I., 4/1-3 Brady St, Mosman, NSW	1143.25	"	"
Concertina Pty Ltd, 326 Hay St, Perth, WA	458.43	"	5.11.94
Cook, Robyn, care of AIA, GPO Box 7, Canberra City, ACT	684.20	"	"
Cooper, Margaret R., Address Unknown	266.00	"	"
Coops, C. and Phyllis, (estate of), 13 Blaxland Rd, Bellevue Hill, NSW	164.54	"	"
Cox, Robert & Rhonda, 161 Greenwood Dr, Bundoora	163.28	"	23.8.94
Culmsee, B. C & I, PO Box 21 Tabubil, Western Province, PNG	140.71	"	15.8.94
Curtis, Tessa, 10 Holborn Cl, Kingsley, WA	235.41	"	5.11.94
Dymond, Julia K., 20 Daly St, Glenroy	231.72	"	15.8.94
Edwards, M., 136 Koola Ave, East Killara, NSW	119.24	"	"
Egan, Gerard, 51 Moore St, Glenbrook, NSW	1445.13	"	5.11.94
Endacott, Edith V., 135 Mount St, Coogee, NSW	552.76	"	"
Esket Pty Ltd, "Littlewood" RMB 2250, Euroa	8560.95	"	24.2.95
Evans, Alan K., 4/19 Cook St, Randwick, NSW	145.96	"	15.8.94
Fagan, Elaine, (estate of), 70 Roslyn St, Burwood	278.88	"	5.11.94
Flower, John K., 32 Hakea St, Belrose, NSW	638.48	"	10.2.95

## Unclaimed Moneys Act 1962

## Register of Unclaimed Moneys held by the—

Name of Owner on Books and Last Known Address	Total Amount Due to Owner	Description of Unclaimed Money	Date when Amount first became Payable
\$			
NATIONAL MUTUAL ASSETS MANAGEMENT—DISTRIBUTION ACCOUNT—continued			
Freshwinds Nom P/L, 439 Maroondah Hwy, Lilydale	430.10	"	21.7.94
Fried-Lander, Martin, (estate of), GPO Box 2684, Sydney, NSW	174.54	"	23.8.94
Frower, John K., 32 Hakrn St, Belrose, NSW	278.71	"	4.8.94
Green, James E., 145 Flinders La, Melbourne	459.20	"	10.2.95
Greenow, Darren, 18 Pages Rd, St Marys, NSW	114.53	"	23.8.94
Grigg, Elva E., 7 Bundoran Cl, Westlake, Qld	818.75	"	"
Hall, Kenneth G., 7 Fortuna Crt, Stafford Heights, Qld	846.06	"	10.12.94
Hansen, Elaine C., (estate of), 143 Railway Tce, Largs Nth, SA	255.98	"	16.11.94
Harkins, Francis, care of Post Office, Darwin, NT	722.09	"	5.11.94
Hawdon, Paul Robert, 89 Mackie Rd, East Bentleigh	120.55	"	15.8.94
Healy, Lillian I., 64 Rowe St, Ouyen	1201.81	"	"
Hemlani, Puranchand, 384 West Soledad Ave, AGANA Marianas Island 96910	1145.77	"	5.11.94
Herrmann, A. D. & K. J., 18 Henley St, Mt Pleasant, WA	210.98	"	10.12.94
Howman, Raymond J., 3 Gordon St, Mayfield, NSW	106.50	"	25.1.95
Ingpen, Robert R., 6 Lower Paper Mills Rd, Fyansford	104.44	"	5.11.94
Jackson, Diana G., Rosemount RD1, Waverley 5182, NZ	217.70	"	10.12.94
Kanters, Helen, PO Box 51, Osborne Park, WA	603.58	"	5.11.94
Kerslim Pty Ltd, 33 Rosco Dr, Templestowe	406.33	"	10.2.95
Kitto, P. W. and R. A., 70 Para Rd, Tanunda, SA	475.53	"	5.11.94
Laurence, Cecily H. and John H., 153 St Louis Estate, Dean Street, Claremont, WA	500.08	"	14.1.95
Lewis, Leslie and Muriel, 228 Malton Rd, Epping, NSW	397.18	"	15.8.94
Linton, Barry D., 1285 Gold Coast Hwy, Palm Beach, Qld	278.20	"	15.8.94
Lippmann, Jules P., "Moorefield Hills" Dural, NSW	531.69	"	5.11.94
Lobb, E. G. and M. P., 1/3 Brassey Ave, Rosanna	278.20	"	15.8.94
Malbourne, Michael J., 3 Yandell Cl, Greensborough	119.24	"	"
Maso, Santo, 27 Crowthen St, Bayswater, Perth, WA	328.12	"	5.11.94
Matheson, D. P., and P. J., 223 Lawrence St, Wodonga	2568.90	"	10.12.94
Mathews, Beatrice E., 2/72 Rochester Rd, Balwyn	115.40	"	25.1.95
Maurer, Susan M., 4 Woodfield Ave, Warradale, SA	111.09	"	5.11.94
McKinlay, Jean, (estate of), 84B Peninsula Rd, Maylands, WA	641.34	"	25.1.95
Michaels, R. & G., 30 Princess St, Adelaide, SA	182.63	"	5.11.94
Milton-Hine, Raymond, 3/233 East Tce, Adelaide, SA	1000.10	"	14.1.95
Michell, Lorraine, 7 Andrew Crt, Drouin	124.01	"	23.8.94
Moses, Belinda A., Address Unknown	175.31	"	15.8.94
Paisley, Adele E., 36 Wellman St, Launching Place	178.59	"	21.7.94
Parraleeds Pty Ltd, 24/6 Edwards St, Baukham Hills, NSW	163.91	"	25.1.95
Paterson, Ena M., (estate of), 20 Clancy St, Innisfail, Qld	1523.59	"	5.11.94
Pond, R. A. and B., 27 Bouvardia St, Punch Bowl, NSW	119.91	"	14.1.95
Rait, William W., 179 Duporth Ave, Maroochydore, Qld	464.14	"	15.8.94
Raslan, S. S. & N., 7 Kentwood Dr, Paralowie, SA	4523.87	"	4.8.94
Rigby, Scott M., 5/59-61 Woniara Rd, Hurstville, NSW	117.04	"	5.11.94
Rogers, Jane B., 2 May Pl, St Andrews, NSW	368.11	"	4.8.94
Rohan, David B., 38 Bradman Dr, Northview Heights, Qld	209.44	"	5.11.94
Russell, Angela N., 19 Rigby Cres, Gladstone, Qld	2203.50	"	10.12.94
Russell, Evelyn M., 12 Kennedy St, Gladesville, NSW	206.96	"	23.8.94
Ryan, John J., 4/179 Ocean St, Narrabeen, NSW	119.66	"	21.7.94
Salski, Kerrie, 17 Beauford St, Woodford, NSW	147.86	"	4.8.94
Schoff, Julie M., 56 Stephens Pde, Barwon Heads	101.94	"	25.1.95
Seppings, Edgar S., 19 Hovea St, Templestowe	101.94	"	25.1.95

## Unclaimed Moneys Act 1962

## Register of Unclaimed Moneys held by the—

<i>Name of Owner on Books and Last Known Address</i>	<i>Total Amount Due to Owner</i>	<i>Description of Unclaimed Money</i>	<i>Date when Amount first became Payable</i>
\$			
NATIONAL MUTUAL ASSETS MANAGEMENT—DISTRIBUTION ACCOUNT—continued			
Shearer, Gregory N., 2 May Pl, St Andrews, NSW	368.11	"	4.8.94
Sheehan, Anne W., 9 Barilla Crt, East Burwood	4239.66	"	10.12.94
Smith, Neville S., 194 Magill Rd, Norwood, SA	619.37	"	5.11.94
Smythe, Helen D., MS 149 Mt Sylvia via Gatton, Qld	242.13	"	"
Steele, Marie, 44 Ada St, Bexley, NSW	589.94	"	"
Storers Computing Serv, PO Box 111, Ivanhoe	231.72	"	15.8.94
Sussex, Violet A., 67 Arnold St, Killara, NSW	164.91	"	"
The National Bank Ltd, Address Unknown	213.01	"	5.11.94
Thomson, James, 3/7 Isabel Ave, Vaucluse, NSW	280.67	"	23.8.94
Torres, Roland, 12/52 Sixth Ave, Campsie, NSW	126.77	"	5.11.94
Tsoukakas, George & Vicky, 1-94 Sproule St, Lakemba, NSW	3302.05	"	"
Tudor, Brett L., Little Mulgrave Rd, Little Mulgrave, Qld	250.81	"	"
Tyrrell, Kevin, PO Box 259, Geraldton, WA	235.27	"	21.7.94
Tyrrell, Kevin, 7 Gilmore St, Tarcoola, WA	240.09	"	25.1.95
Watts, L. J., Address Unknown	221.17	"	5.11.94
West, Kerry L., 9 Undurra Dr, Wagga Wagga, NSW	283.50	"	15.8.94
Wignall, Desmond E., 37 Salisbury Rd, Beechboro, WA	219.05	"	23.8.94
Wilkinson, T. & S., Address Unknown	3737.11	"	5.11.94
Williams, Lorna E., 2/33A Loren Ave, Killara, NSW	352.38	"	4.8.94
Woods, Robert C., 15 Edward St, Box Hill, NSW	1509.66	"	5.11.94
Wurst, W. C. & A. D., 154 Fullarton Rd, Rose Park, SA	138.27	"	21.7.94
Wurst, W. C. & A. D., Suties 8-10, 154 Fullarton Rd, Rose Park, SA	141.11	"	25.1.95
Xerri, Lily, 110 Greate Western Hwy, Eastern Creek, NSW	164.78	"	5.11.94
Yates, John, Tonelli, Via Carlo Passaglia, 7 Interno, 12 Rome, Italy 96020	224.00	"	15.8.94
CONTACT: FRANCA MOLINARO, PHONE: 13 1737			

**PROCLAMATION**

**Vegetation and Vine Diseases Act 1958  
PROCLAMATION  
Declaration of a Proclaimed Area**

I, Richard E. McGarvie, Governor of Victoria, acting with the advice of the Executive Council and under Section 25 of the **Vegetation and Vine Diseases Act 1958**—

1. Declare that portion of Victoria described in the Schedule to this Proclamation to be a proclaimed area.

2. Prohibit the removal from any place within the proclaimed area to any place outside that area or to any other place in that area of any fruit or vegetables from of a kind or species which are specified as hosts of Queensland fruit fly in the Schedule 7 to the **Vegetation and Vine Disease Regulations 1992** unless they have been treated in accordance with Part 5 of Schedule 6 of the said regulations.

3. Require occupiers and owners of land in the proclaimed area to give access to such land at all times to an Inspector with or without assistants for the purpose of inspection and/or placing on such land any lures or traps and/or applying on such land any spray material or bait and/or performing such other acts which in the opinion of an Inspector are necessary for the prevention of the introduction or spread of fruit fly.

4. Require owners or occupiers of land in the proclaimed area on instructions from an Inspector to remove fallen fruit each day from land and to dispose of the fruit as directed by an Inspector.

**Schedule**

**PORTIONS OF VICTORIA DECLARED TO  
BE A PROCLAIMED AREA**

That portion of the Shire of Indigo bounded by an area commencing at the junction of Kilbourne Road and Great Southern Road, then in a southerly direction along Great Southern Road to Kings Road, then in a westerly direction along Kings Road to Jacks

Road, then in a northerly direction along Jacks Road to Kilbourne Road then in an easterly direction along Kilbourne Road to the point of commencement.

Given under my hand and the seal of  
Victoria on 14 May 1996

(L.S.) R. E. McGARVIE  
By His Excellency's Command

**PATRICK McNAMARA**  
Minister for Agriculture and Resources

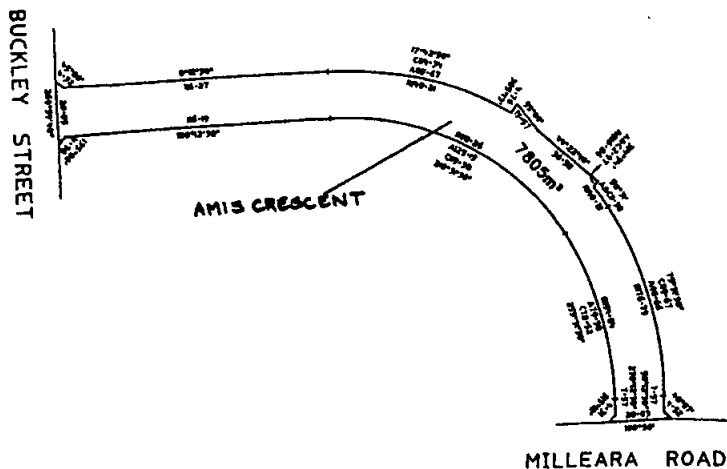
**GOVERNMENT AND OUTER BUDGET SECTOR  
AGENCIES NOTICES**

**MOONEE VALLEY CITY COUNCIL  
Road Discontinuance**

At its meeting on 7 May 1996 and acting under Clause 3 of Schedule 10 to the Local Government Act 1989 Moonee Valley City Council ("Council"):

1. Formed the opinion that the road shown on the plan below is not reasonably required as a road for public use;
2. Resolved to discontinue the road.

The road is to be sold to Anin Properties Holdings Pty Ltd subject to any right, power or interest held by Moonee Valley City Council, Gas and Fuel Corporation and City West Water in the road in connection with any sewers, drains, pipes under the control of those authorities in or near the road.



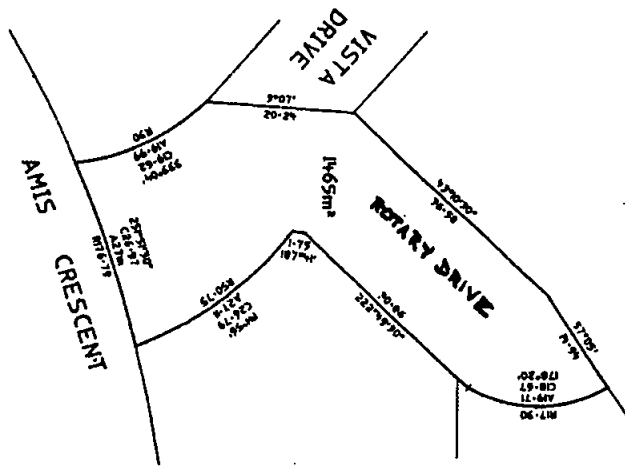
LINDSAY MERRITT  
Chief Executive

**MOONEE VALLEY CITY COUNCIL  
Road Discontinuance**

At its meeting on 7 May 1996 and acting under Clause 3 of Schedule 10 to the Local Government Act 1989 Moonee Valley City Council ("Council"):

1. Formed the opinion that the road shown on the plan below is not reasonably required as a road for public use;
2. Resolved to discontinue the road.

The road is to be sold to Anin Properties Holdings Pty Ltd subject to any right, power or interest held by Moonee Valley City Council, Gas and Fuel Corporation and City West Water in the road in connection with any sewers, drains, pipes under the control of those authorities in or near the road.

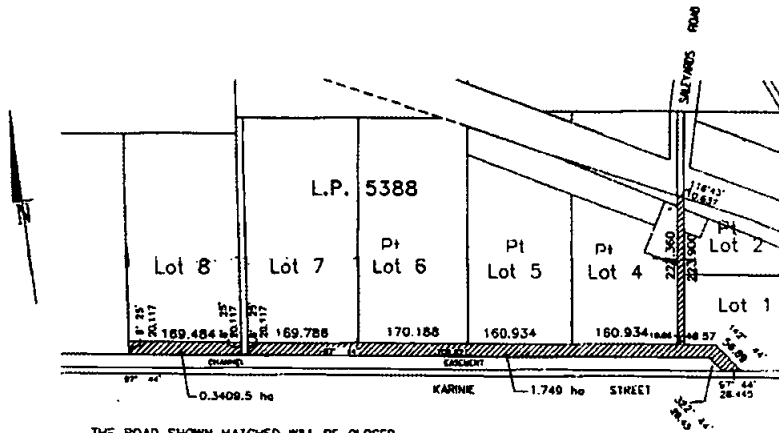


LINDSAY MERRITT  
Chief Executive

SWAN HILL RURAL CITY COUNCIL  
Road Discontinuance

Under Section 206 and Schedule 10, Clause 3 of the Local Government Act 1989 the Swan Hill Rural City Council at its ordinary meeting held on Tuesday, 16 April 1996, formed the opinion that the road shown on the plan below is not reasonably required as a road for public use and resolved to discontinue the road and to:

- (1) Sell the portion adjacent to Lots 6, 7 and 8;
- (2) Transfer to Council, the portions adjacent to Lot 1 and part of Lots 2, 4 and 5.

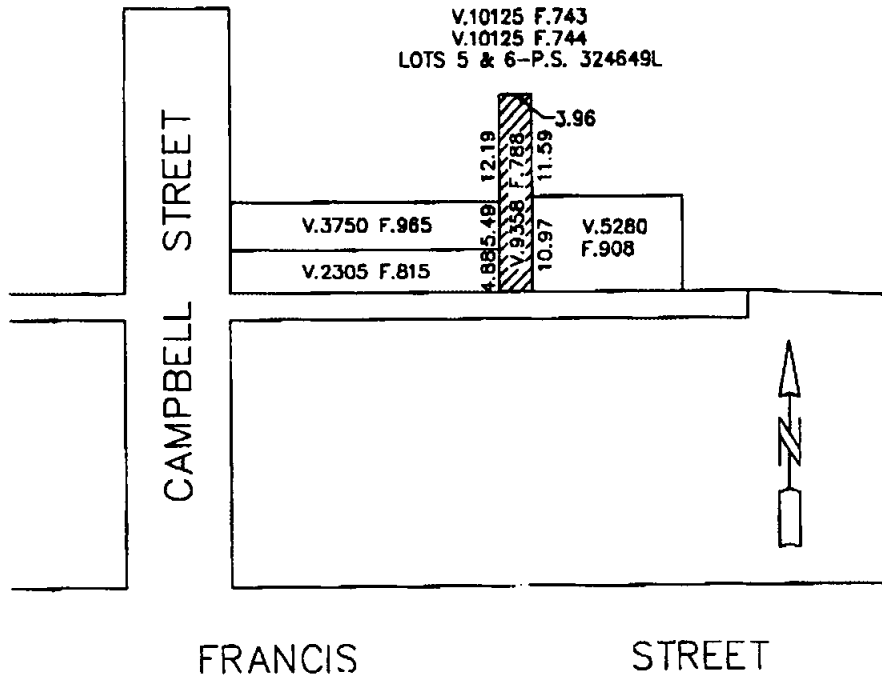


THE ROAD SHOWN HATCHED WILL BE CLOSED  
THE PORTION ADJACENT TO PART OF LOT 4 AND LOTS 5, 6, 7 & 8 WILL BE SOLD.  
THE PORTION ADJACENT TO LOTS 1 & 2 AND PART OF LOT 4 WILL BE RETAINED BY  
THE SWAN HILL RURAL CITY COUNCIL

FRANK D. SMITH  
Group Manager Technical Services

CITY OF MARIBYRNONG  
Road Discontinuance  
Rear 2-4 Campbell Street, Yarraville  
(File Ref: 25/78/379)

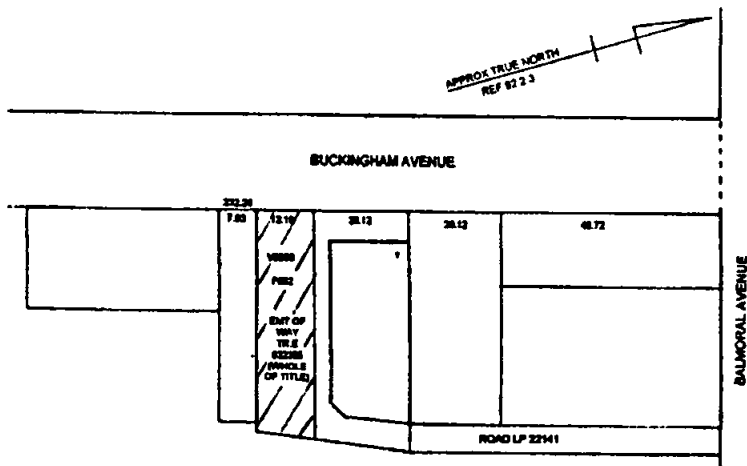
Pursuant to Section 206, and Schedule 10, Clause 3, of the Local Government Act 1989, (as amended), the Maribyrnong City Council at its ordinary meeting held on 28 August 1995 formed the opinion that the road at the rear of 2-4 Campbell Street, Yarraville shown hatched on the plan below is no longer required a road for public purposes be discontinued and sold by private treaty to the abutting property owner/s.



PHILIP SHANAHAN  
Chief Executive Officer

CITY OF GREATER DANDENONG  
Discontinuance of Road

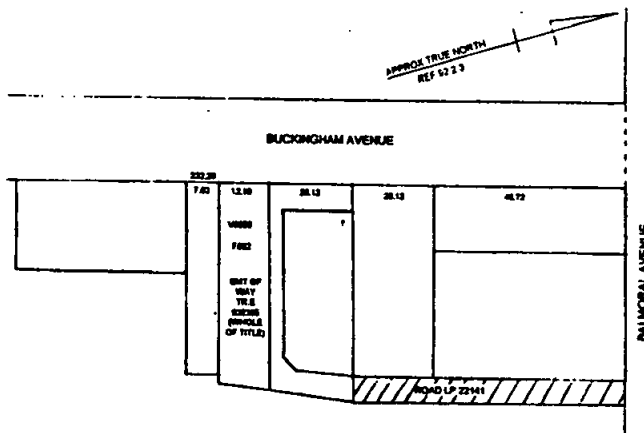
Under Section 206 and Schedule 10, Clause 3 of the Local Government Act 1989 the City of Greater Dandenong at its ordinary meeting held on 5 December 1995 formed the opinion that the road shown as the easement of way hatched on the plan below is not reasonably required as a road for public use and resolved to discontinue the road and to sell the land by private treaty subject to any right, power or interest held by Council or any other authority in connection with any sewers, drains, pipes, wires or cables under the control of those authorities in or near the road.



WARWICK HEINE  
Chief Executive Officer

**CITY OF GREATER DANDENONG**  
Discontinuance of Road

Under Section 206 and Schedule 10, Clause 3 of the Local Government Act 1989 the City of Greater Dandenong at its ordinary meeting held on 5 December 1995 formed the opinion that the road shown as the easement of way hatched on the plan below is not reasonably required as a road for public use and resolved to discontinue the road and to sell the land by private treaty subject to any right, power or interest held by Council or any other authority in connection with any sewers, drains, pipes, wires or cables under the control of those authorities in or near the road.



WARWICK HEINE  
Chief Executive Officer





**GANNAWARRA SHIRE COUNCIL**  
Adoption of Local Law No. 5  
"Streets and Roads"

Notice is hereby given that the Council of the Gannawarra Shire Council at its ordinary meeting held on Tuesday, 7 May 1996 having considered submissions received pursuant to Section 223 of the **Local Government Act 1989**, resolved pursuant to Section 119 of the Act to adopt the Local Law known as the Gannawarra Shire Council Local Law No. 5 entitled "Streets and Roads".

The Local Law is made for the purposes:

- \* To provide and control for the management of traffic, use of roads by persons, vehicles and animals and to regulate the parking of vehicles for the safety and fair use by people in the municipal district;
- \* To provide for the peace, order and well being of people in the municipal district;
- \* To provide for the physical features of the road and adjacent properties to be managed in a way which attends to the safety and convenience of people travelling on or using the road (whether on foot or by vehicle);
- \* To establish mechanisms for adequate consultation to accompany major changes to traffic arrangements and the discontinuation of roads;
- \* To control various types of vehicles and animals for the safety and convenience of road users;
- \* To preserve and protect as far as possible the Council's assets from damage which may be caused from extraordinary use of streets and roads within the municipal district;
- \* To control and regulate secondary activities on roads including trading, the placing of goods and equipment, repairs to vehicles and parties, festivals and processions in a fair, equitable and safe manner which does not compromise the primary need for the passage and repassage of people and goods;
- \* To provide free and safe access for people with sight and movement impairment or disabilities;

- \* To provide for the safe and efficient management and control of parking on roads in the municipal district;
- \* To provide mechanisms to manage and control parking so as to cause minimal disruption, danger or nuisance to the users of Council's parking facilities.

A copy of Local Law No. 5 is available for inspection or can be obtained from the Cohuna office, 23-25 King Edward Street, Cohuna or the Kerang office, 49 Victoria Street, Kerang between the hours of 8.00 a.m. and 5.00 p.m. Monday to Friday.

P. J. BOLLEN  
Chief Executive Officer

---

**WELLINGTON SHIRE COUNCIL**  
Prosperity from Diversity  
Notice of Proposed Local Law  
Payment of Fees for Local Law No. 4

This Local Law is the Payment of Fees Local Law No. 4 of the Wellington Shire Council.

Objectives of this Local Law are:

- \* to support appropriate regulation of the municipal district in the interests of the community;
- \* to provide a mechanism for enforcement of the recovery of fees so that the equity achieved through a fee for service policy is not distorted by users who fail to pay such fees;
- \* to provide a mechanism for addressing alleviation of fees where enforcement of payment would otherwise impose unreasonable hardship;
- \* to provide for peace, order and good government of the municipal district; and
- \* to provide for the administration of council's powers and function.

A copy of the proposed Payment of Fees Local Law No. 4 is available for public viewing at any of the Wellington Shire's customer service centres.

Any person affected by the proposed Local Law may make a submission relating to the Proposed Local Law in accordance with Section 223 of the **Local Government Act 1989**, within fourteen (14) days of the publication of this notice.

Written comments and requests for further information are to be directed to Steve Dickson, Business Unit Leader—Customer Operations, Wellington Shire, 70 Foster Street, Sale.

---

ALPINE SHIRE COUNCIL  
Local Law No. 2  
"Municipal Places"

Notice is hereby given that at a meeting of the Alpine Shire Council held on 7 May 1996, Council resolved to make Local Law No. 2, Municipal Places. The purpose of the Local Law is to:

- (1) to allow and protect the quiet enjoyment by people of municipal places within the municipal district; and
- (2) to enable people in the municipal district to carry out their day to day activities and to enjoy their recreation pursuits without having their peace and enjoyment interfered with or destroyed; and
- (3) to recognise and respond to community expectations relating to the quality of life they expect and require and are capable of influencing; and
- (4) to control and prevent behaviour which is a nuisance, or which may be detrimental to health and safety or which affects the enjoyment of recreational or other facilities; and
- (5) to enable the community and visitors and their families who use municipal places that are available to the public to be confident in their choice of the use of those facilities or places; and
- (6) to protect Council and community assets and facilities on or in municipal places; and
- (7) in a way which is consistent with, and in furtherance of, the objectives specified in paragraphs (a) to (c) of this clause to prohibit, regulate and control—
  - (a) behaviour in municipal places which is boisterous or harmful or intimidating;
  - (b) behaviour in municipal places which is offensive, dangerous or

threatening or which, for other reasons, is inappropriate in a municipal place;

- (c) the places and times at which alcohol may be consumed; and
- (8) to provide generally for the peace, order and good government of the municipal district; and
- (9) to provide for the administration of the Council's powers and functions.

The purport of this Local Law is to restrict behaviour in municipal places, provide for the issue of permits, setting of fees and enforcement procedures.

This Local Law came into operation on 7 May 1996.

A copy of the Local Law can be obtained from the Shire Offices, Churchill Avenue, Bright; O'Donnell Avenue, Myrtleford and Lakeside Avenue, Mt Beauty.

MARK HENDERSON  
Chief Executive Officer

---

MORELAND CITY COUNCIL  
Local Law No. 1  
"Meeting Procedure"

Notice is hereby given that, pursuant to Sections 119 and 223 of the Local Government Act 1989, the Moreland City Council intends to resolve to bring into effect a new Local Law No. 1.

The purpose of the Meeting Procedure Local Law is to provide a mechanism to facilitate good government through its decision making process, the election of the Mayor and the use of the Council Seal.

The purport of the Meeting Procedure Local Law is to regulate the running of Council and Committee meetings, the election of the Mayor and the use of the Council Seal through its formal meeting procedure and replace the former Local Law No. 1.

A copy of the proposed Local Law can be obtained from the municipal offices at Sydney Road, Brunswick; Cnr Elm Grove and Bell Street, Coburg; and 796N Pascoe Vale Road, Glenroy.

Any person affected by the proposed Local Law may make a written submission in this regard.

Any person making such a submission may request to be heard in support of their written submission, either in person or by a person acting on his or her behalf and will be heard by Council.

RON EXINER  
Director Executive Services

WHITEHORSE MANNINGHAM  
REGIONAL LIBRARY CORPORATION  
Proposed Local Law No. 1  
"Meeting Procedures and the Operation of the Library"

Notice is given that at a meeting of the Board of the Whitehorse Manningham Regional Library Corporation held on Wednesday, 17 April 1996, the Board resolved to commence the statutory process for the introduction of the Local Law No. 1—Meeting Procedures and the Operation of the Library. The Board has placed its statutory notices in the Whitehorse Gazette, Doncaster and Templestowe News and the Government Gazette.

The purpose of this Local Law No. 1—Meeting Procedures and the Operation of the Library is to:

1. Provide for those matters which require Local Law under the Local Government Act 1989 and any other Act; and
2. Provide for the administration of Board powers and functions; and
3. Prohibit, regulate and control activities, events, practices or behaviour in libraries so that no detriment is caused to the amenity of the library, nor nuisance to a person nor detrimental effect to library property.

The general purport of this Local Law No. 1—Meeting Procedures and the Operation of the Library:

1. The adoption of the Corporate Seal.
2. Procedures for the convening of meetings of the Board.
3. Dealing with and processing of Board matters.
4. Determining arrangements for borrowing and returning of books, fees, charges and penalties and behaviour in the library and to library property.

Copies of the Local Law can be obtained during opening hours at Blackburn Library, Cnr Blackburn and Centrals Roads, Blackburn 3130, Ph: 9878 6851; Bulleen Library, Bulleen Plaza Shopping Centre, Manningham Road, Bulleen 3105, Ph: 9852 2288; The Pines Library, The Pines Shopping Centre, Cnr Reynolds and Blackburn Roads, East Doncaster 3109, Ph: 9841 0555; Box Hill Library, 1040 Whitehorse Road, Box Hill 3128, Ph: 9890 1002; Nunawading Library, 379 Whitehorse Road, Nunawading 3131, Ph: 9262 6555; Shoppingtown Library, Doncaster Shoppingtown, Doncaster Road, Doncaster 3108, Ph: 9848 2644; and Vermont South Branch, Pavey Place (off Livingstone Road), Vermont South 3133, Ph: 9887 9646.

Any person affected by the proposed Local Law may make a written submission relating to the proposed Local Law in accordance with the provisions of Section 223 of the Local Government Act 1989, addressed to the Chief Executive, Whitehorse Manningham Regional Library Corporation, P.O. Box 65, Box Hill 3128.

Submissions received by close of business on Wednesday, 29 May 1996 shall be considered by the Board of the Whitehorse Manningham Regional Library Corporation.

Any person making a written submission may request that they be heard in person or by a person acting on their behalf in support of their submission by appearing before the Board at a meeting to be scheduled.

IAN BOAG  
Chief Executive

HORSHAM RURAL CITY COUNCIL  
Notice of Proposed Local Law

The Horsham Rural City Council at a meeting held on 23 April 1996, resolved to make the following Local Law pursuant to the Local Government Act 1989:

Local Law No. 8—Environmental Health  
(Animals and Birds)

Purpose and General Purport:

- \* To regulate for the keeping and control of dogs; cats; horses, cattle and other animals; domestic birds; pigeons; poultry; other birds; bees; rodents; reptiles.
- \* To provide for the peace, order and good government of the Municipal District.

- \* To provide for the administration of the Council's powers and functions.

Copies of Local Law No. 8 are available from the Horsham and Natimuk Municipal Offices.

Any person affected by the proposed Local Law may make a written submission to the Council within 14 days of publication of this notice in accordance with Section 223 of the Local Government Act 1989.

Any person who has made a written submission to the Council and requested that he/she be heard in support of the written submission is entitled to appear in person or be represented by a person acting on his/her behalf before a meeting of Council. The meeting will be held at the Horsham Rural City Council, Council Chamber, Roberts Avenue, Horsham at 5.30 p.m.

Any enquiries should be directed to Mr Tony Schneider on telephone 829719.

K. V. SHADE  
Chief Executive Officer

---

HORSHAM RURAL CITY COUNCIL  
Municipal Order

At its meeting on 12 December 1995, Council resolved to make an order under Section 25 (2) of the Domestic (Feral and Nuisance) Animals Act 1994, which restricts cats to the owner's premises between sunset and sunrise.

Notice of this order was published in the "Wimmera Mail-Times" on Friday, 3 May 1996.

This order will take effect from the date of this publication.

K. V. SHADE  
Chief Executive Officer

---

SOUTHERN GRAMPIANS SHIRE  
COUNCIL

Notice of Proposed Local Law No. 3  
Environment Local Law Second Draft

The Southern Grampians Shire Council has determined not to continue with the first draft of the Environment Local Law as exhibited in January/February 1996. A second draft has now been developed.

The Environment Local Law is made for the purposes of:

- (a) to contribute towards the provision of a safe and healthy environment in which the residents of the municipal district enjoy a quality of life that meets the general expectations of the community;
- (b) to prohibit, regulate and control activities which may be dangerous or unsafe or detrimental to the quality of life in an environment of the municipal district;
- (c) to facilitate the provision of general public services, health and other community services, property services, recreational and cultural services, and other services in a way which enhances the environment and quality of life in the municipal district;
- (d) to control nuisances and noise, odour and smoke emissions, and other discharges to the environment which may adversely affect the enjoyment of life within the municipal district or the health, safety and welfare of persons within the municipal district;
- (e) in a way which is consistent with, and in furtherance of, the objectives specified in paragraphs (a) to (d) of this clause to prohibit, regulate and control activities and circumstances associated with:
  - (i) smoke and noise emission;
  - (ii) fire hazards;
  - (iii) dangerous and unsightly land;
  - (iv) advertising and bill posting;
  - (v) camping;
  - (vi) carnivals and festivals;
  - (vii) electric fences;
  - (viii) the keeping of animals;
  - (ix) behaviour in municipal places and reserves;
  - (x) usage of scare guns;
- (f) to provide for the peace, order and good government of the municipal district;
- (g) to provide for the administration of the Council's powers and functions; and
- (h) to repeal any redundant local laws.

The key issues identified in the proposed Local Law No. 3 (second draft) are—

- \* keeping of animals—animal numbers and types, shelter, offensive/nuisance animals;
- \* the environment—camping, carnivals and festivals, petrol pumps, recreation vehicles, farm buildings;
- \* safety: people and property—fire hazards, dangerous land, unsightly land and premises, chimneys, incinerators, electric fences, advertising and bill posting, consumption of alcoholic beverage;
- \* noise—noise in a public place, use of scare guns;
- \* municipal places—behaviour in municipal places, Lake Hamilton Reserve.

Further specific details are provided in the proposed Local Law No. 3 (second draft).

A copy of the proposed Local Law No. 3 (second draft) can be obtained from the Council's Business Centre at 111 Brown Street, Hamilton; and at the Customer Service Centres at 71 Whyte Street, Coleraine; and 23 Martin Street, Peshurst.

Any person affected by the proposed Local Law No. 3 (second draft) may make a written submission to the Council relating to the proposed Local Law No. 3 (second draft) in accordance with Section 223 of the Local Government Act 1989 by Monday, 27 May 1996.

Any person requesting to be heard in support of the written submission is entitled to appear before a meeting of the Council (or Committee) either personally or by a person acting on his or her behalf and will be notified of the time and date of the hearing.

**INDIGO SHIRE COUNCIL**  
Proposal to make a Local Law  
Local Law No. 6

**Consumption of Liquor in Public Places**

Notice is hereby given that at a meeting of Indigo Shire Council on 7 May 1996 Council resolved to make Local Law No. 6 Consumption of Liquor in Public Places, pursuant to Part 5 and Schedule 1 of the Local Government Act 1989.

The purpose of this Local Law is to:

- (a) regulate and control the consumption of liquor and possession of liquor other than in a sealed container in public places;
- (b) prevent behaviours which may:
  - (i) constitute a nuisance;
  - (ii) be detrimental to health and safety;
  - (iii) affect the enjoyment of public places.

The purport of the Local Law is to:

1. (a) Prohibit the consumption or possession of liquor other than in accordance with a permit:
  - (i) on a road;
  - (ii) in or at a public place;
  - (iii) in or on a stationary vehicle on a road or in or at a public place;
  - (iv) on vacant private land.
2. Empower an Authorised Officer to direct a person in contravention of the Local Law to dispose of the contents of an unsealed container.
3. Provide for permit applications and the circumstances to which Council must have regard in considering any application.
4. Determine the form of permit and currency.
5. Provide for correction and/or revocation of any permit.
6. Establish a register of permits.
7. Establish evidentiary provisions in the event of any proceedings for an offence against the Local Law.
8. Provide an alternative to prosecution by means of an Infringement Notice.
9. Establish offences and penalties.

A copy of the Local Law can be obtained from any of the following locations during office hours at Shire Offices, Ford Street, Beechworth; or at Shire Offices, High Street, Yackandandah.

Any person affected by this Local Law may, within fourteen days after publication of this Notice, make a submission under the provisions of Section 223 of the Local Government Act 1989.

Council has determined that it will consider any written submissions received within the designated period of time and hear any persons who wish to be heard in support of their written submissions at a meeting to be held at the Shire Offices, Beechworth on Tuesday, 4 June 1996 at 9.30 a.m.

Persons making written submissions should clearly state whether they wish to be heard in support of their submission.

Submissions should be addressed to the Chief Executive Officer, Indigo Shire Council, P.O. Box 28, Beechworth 3747.

FRANK BURFITT  
Chief Executive Officer

INDIGO SHIRE COUNCIL  
Proposal to make a Local Law  
Local Law No. 5  
Glass Container Free Zones

Notice is hereby given that at a meeting of Indigo Shire Council on 7 May 1996 Council resolved to make Local Law No. 5 Glass Container Free Zones pursuant to Part 5 and Schedule 1 of the Local Government Act 1989.

The purpose of this Local Law is to:

- (a) regulate and control the possession of glass containers in certain public places;
- (b) prevent behaviour involving glass containers which:
  - (i) constitutes or may constitute a nuisance;
  - (ii) may be detrimental to health or safety;
  - (iii) affects the enjoyment of certain places.

The purport of the Local Law is to:

1. Designate specific public places as Glass Container Free Zones to wit:
  - (a) Lake Sambell;
  - (b) Queen Victoria Park;
  - (c) Lake King.
2. Prohibit the use of glass containers in a Glass Container Free Zone without a permit.
3. Establish offences against the Local Law.

4. Empower an authorised officer to give directions to persons contravening the Local Law.

5. Provide for the issue of permits and establish those matters to which Council must have regard in considering permit applications.

6. Establish the form and operation of a permit and the currency of any permit.

7. Provide for correction and revocation of permits.

8. Require Council to keep a register of permits.

9. Provide an alternative to prosecution by means of an Infringement Notice.

10. Establish offences and penalties.

A copy of the Local Law can be obtained from any of the following locations during office hours: Shire Offices, Ford Street, Beechworth; Shire Offices, High Street, Yackandandah.

Any person affected by this Local Law may, within fourteen days after publication of this Notice, make a submission under the provisions of Section 223 of the Local Government Act 1989.

Council has determined that it will consider any written submissions received within the designated period of time and hear any persons who wish to be heard in support of their written submissions at a meeting to be held at the Shire Offices, Beechworth on Tuesday, 4 June 1996 at 9.30 a.m.

Persons making written submissions should clearly state whether they wish to be heard in support of their submission.

Submissions should be addressed to the Chief Executive Officer, Indigo Shire Council, P.O. Box 28, Beechworth 3747.

FRANK BURFITT  
Chief Executive Officer

INDIGO SHIRE COUNCIL  
Proposal to make a Local Law  
Local Law No. 1  
Environmental Health Amendment

Notice is hereby given that at a meeting of Indigo Shire Council on 7 May 1996 Council resolved to make Environmental Health Local Law Amendment No. 1, pursuant to Part 5 and Schedule 1 of the Local Government Act 1989.

The purpose of this Local Law is to:

- (a) amend Clause 8 (a) of Environmental Health Local Law No. 2 of 1995 by deleting the reference to "an officer of the Department of Conservation and Natural Resources";
- (b) repeal Clauses 18 and 19 of Environmental Health Local Law No. 2 of 1995.

The purport of the Local Law is to:

- (a) delete Clause 8 (a) and to substitute therefore a new Clause 8 (a) namely:  
"8 (a) if an authorised officer reasonably suspects that an:
  - (i) owner; or
  - (ii) occupier;of land has contravened or failed to comply with clause 7, he or she may serve a notice to comply on that owner or occupier";
- (b) delete Clauses 18 and 19 referring to temporary dwellings on land whilst a dwelling is being or is to be constructed.

A copy of the Amending Local Law can be obtained from any of the following locations during office hours: Shire Offices, Ford Street, Beechworth; Shire Offices, High Street, Yackandandah.

Any person affected by this Amending Local Law may, within fourteen days after publication of this Notice, make a submission under the provisions of Section 223 of the **Local Government Act 1989**.

Council has determined that it will consider any written submissions received within the designated period of time and hear any persons who wish to be heard in support of their written submissions at a meeting to be held at the Shire Offices, Beechworth on Tuesday, 4 June 1996 at 9.30 a.m.

Persons making written submissions should clearly state whether they wish to be heard in support of their submission.

Submissions should be addressed to the Chief Executive Officer, Indigo Shire Council, P.O. Box 28, Beechworth 3747.

FRANK BURFITT  
Chief Executive Officer

INDIGO SHIRE COUNCIL  
Proposal to make a Local Law  
Amendment Local Law No. 1  
Municipal Property

Notice is hereby given that at a meeting of Indigo Shire Council on 7 May 1996 Council resolved to make Municipal Property Local Law Amendment No. 1, pursuant to Part 5 and Schedule 1 of the **Local Government Act 1989**.

The purpose of this Local Law is to:

- (a) amend Clause 38 of Municipal Property Local Law No. 2 of 1995 by amending the prohibition against smoking in Council vehicles.

The purport of the Local Law is to:

- (a) amend Clause 38 and to substitute therefore an amended Clause 38 namely:  
"38. A person must not:
  - (a) smoke on or in any Council vehicle, unless they are the sole occupant of the vehicle;
  - (b) enter any Council vehicle while smoking unless they are to be the sole occupant of the vehicle; or
  - (c) smoke on or in any Municipal Building;
  - (d) enter any Municipal Building while smoking; or
  - (e) be the
    - (i) licensee or hirer of any Municipal Building; or
    - (ii) promoter, organiser or person in charge of any function conducted in a Municipal Buildingon or within which a person is smoking".

A copy of the Amending Local Law can be obtained from any of the following locations during office hours: Shire Offices, Ford Street, Beechworth; Shire Offices, High Street, Yackandandah.

Any person affected by this Amending Local Law may, within fourteen days after publication of this Notice, make a submission under the provisions of Section 223 of the **Local Government Act 1989**.



Council has determined that it will consider any written submissions received within the designated period of time and hear any persons who wish to be heard in support of their written submissions at a meeting to be held at the Shire Offices, Beechworth on Tuesday, 4 June 1996 at 9.30 a.m.

Persons making written submissions should clearly state whether they wish to be heard in support of their submission.

Submissions should be addressed to the Chief Executive Officer, Indigo Shire Council, P.O. Box 28, Beechworth 3747.

FRANK BURFITT  
Chief Executive Officer

---

**WITHDRAWAL GAZETTE NOTICE**

I wish to withdraw two notices from the Government Gazette, G 12 published on 21 March 1990 in reference to gazetted worker Pam Campbell-McLean and G 41 published on 21 October 1993 in reference to Carole Moran who have resigned from the Adoption and Permanent Care Team of Health and Community Services.

ARTHUR ROGERS  
Regional Director

---

**Planning and Environment Act 1987  
BAW BAW PLANNING SCHEME  
Notice of Proposed Amalgamation  
Amendment**

Notice of an amendment to amalgamate the Buln Buln, Warragul, Upper Yarra and Narracan Planning Schemes as they apply to the Baw Baw Shire is hereby given under Section 19 of the **Planning and Environment Act 1987**.

The amendment includes revised Planning Scheme Controls affecting properties in the Baw Baw Shire and includes detailed maps showing the boundaries of new zones as they apply to individual properties.

The amendment may be inspected free of charge at Baw Baw Shire Offices: Warragul Customer Service Centre, 61 Smith Street, Warragul; Trafalgar Customer Service Centre, Princes Highway, Trafalgar; Drouin Customer Service Centre, Princes Way, Drouin; and The Main Office, Civic Place, Warragul.

The amendment may also be inspected free of charge at The Department of Planning and Development, 477 Collins Street, Melbourne, or 29 Breed Street, Traralgon.

Submissions about the amendment must be made in writing and sent or delivered to Warragul Customer Service Centre, 61 Smith Street, Warragul 3820.

The date for the close of exhibition and receipt of submissions is 27 June 1996 at 5.00 p.m.

JOHN F. DYER  
Chief Executive Officer

---

**Planning and Environment Act 1987  
BALLAN PLANNING SCHEME  
Notice of Amendment to a Planning Scheme  
Amendment L15**

The Moorabool Shire Council has prepared Amendment L15 to the Ballan Planning Scheme.

The amendment proposes to change the Planning Scheme by:

- (a) Closing former government roads within the Old Wallace Township;
- (b) Rezoning Lot 2 on PS337692M Edols Street, Ballan from "Existing Public Purpose Reservation—Municipal Purposes" to "Residential";
- (c) Inserting a clause into the scheme allowing for smaller lots than the minimum specified provided particular requirements are met;
- (d) Inserting a clause into the scheme relating to road closure.

The amendment can be inspected at Moorabool Shire Council, Ballan Office, 15 Stead Street, Ballan; Moorabool Shire Council, Bacchus Marsh Service Centre, 197 Main Street, Bacchus Marsh; Department of Infrastructure, Office of Planning and Heritage, State Government Offices, Cnr Mair and Doveton Streets, Ballarat; and the Department of Infrastructure, 477 Collins Street, Melbourne.

Submissions about the amendment must be sent to the Moorabool Shire Council, P.O. Box 18, Ballan 3342 by 28 June 1996.

JIM ELVEY  
Chief Executive Officer

---

**Planning and Environment Act 1987**  
**LILLYDALE PLANNING SCHEME—**  
**LOCAL SECTION**  
Notice of Amendment  
Amendment L132

The Council of the Shire of Yarra Ranges has prepared an amendment, Amendment L132, to the Lillydale Planning Scheme.

The amendment contains 17 items which propose various changes to the existing Lillydale Planning Scheme.

- Item 1* Deletion of Clause 356.1 to increase the allowable subdivision density for a defined area generally between Glasgow Road and Pavitt Lane, Kilsyth South to one lot to each 4 hectares.
- Item 2* Rezoning of land on the east side of Liverpool Road, north of Glasgow Road, Kilsyth from Landscape Living Zone to Residential Conservation 2 Zone.
- Item 3* Rezoning of land generally bounded by Mount Dandenong Road, Mount Dandenong Tourist Road, Sheffield Road and Stradbroke Road, Montrose from Residential Conservation 2 Zone to Residential Conservation 1 Zone.
- Item 4* Rezoning of land north of Mount Dandenong Tourist Road and Leith Road/Swansea Road, Montrose from Residential Conservation 2 Zone to Residential Conservation 1 Zone.
- Item 5* Rezoning of land generally bounded by Montrose Road, Cambridge Road, Leith Road/Swansea Road, Montrose from Residential Conservation 2 Zone to Residential Conservation 1 Zone.
- Item 6* Rezoning of land on the north west corner of Montrose Road and Mount Dandenong Road, Montrose from Residential Conservation 2 Zone to Residential Conservation 1 Zone.
- Item 7* Rezoning of land on the south side of Harrison Road, Mount Evelyn from Rural Residential Zone to Residential Conservation 1 Zone.
- Item 8* Change to Clause 361.1 to allow limited additional subdivision of land in the area generally bounded by Cambridge Road, Belfast Road, Edinburgh Road and Swansea Road, Mooroolbark East.
- Item 9* Rezoning of land on the north side of Francis Crescent, generally between Cameron Road and Adams Place from Rural Residential Zone to Residential Conservation 1 Zone.
- Item 10* Rezoning of land in Stubbs Avenue and the south side of Fuller Road, Mount Evelyn from Rural Residential Zone to Residential Conservation 1 Zone.
- Item 11* Rezoning of land generally bounded by Fortune Avenue, Hereford Road, Old Hereford Road and Old Gippsland Road from Rural Residential Zone to Residential Conservation 2 Zone.
- Item 12* Inclusion of a new site specific clause in the provisions of the Rural Intensive Farming Zone to allow a parcel of 11 lots on the north side of Monbulk Road, between School Road and Parker Road, Silvan to be resubdivided into 4 lots.
- Item 13* Extension to the Lillydale Preferred Redevelopment Area to include additional land generally bounded by Queen Road, Bastow Road, Alexandra Road and North Road, Lillydale.
- Item 14* Extension of the Kilsyth Preferred Redevelopment Area to include additional land generally located between the existing Preferred Redevelopment Area, the Silvan Mount Waverley pipe track and the properties at the rear of Regina Street and Cornelia Close, Kilsyth.
- Item 15* Replacement of Clause 607.2 with a new clause that will allow a second house to be permitted only on lots in a Rural General Farming 1 or 2 Zone, a Rural Conservation Zone or a Rural Intensive Farming Zone where the area of the lot is at least twice the area specified in the maximum lot yield for the zone.

Introduction of a new clause 403A to provide the Council with discretion to permit a lot of approximately one hectare to be excised from land in a Rural General Farming 1 or 2 Zone, a Rural Conservation Zone or a Rural Intensive Farming Zone which already contains two houses.

*Item 16* Change to the provisions of the Residential General Zone to make "retirement village" and "hospital/nursing facility" land uses which may be permitted in the zone.

*Item 17* Rezoning of land at 14 Sunset Avenue, Mount Dandenong from Rural Landscape Living Zone to a Commercial Peripheral Zone.

**Submissions**

The amendment can be inspected free of charge during normal office hours at the following offices of the Shire of Yarra Ranges: Healesville District Office, Maroondah Highway, Healesville; Lilydale District Office, Anderson Street, Lilydale; Upwey District Office, 351 Glenfern Road, Upwey; Yarra Junction District Office, Warburton Highway/Hoddle Street, Yarra Junction; Monbulk Service Centre, 94 Main Street, Monbulk; and at the Department of Planning and Development, Ground Floor, Olderfleet Building, 477 Collins Street, Melbourne.

Any submissions about the amendment must:

- \* Be made in writing, giving the submitter's name, address and, if practicable, a phone number for contact during office hours;
- \* Set out the views on the amendment, that the submitter wishes to put before Council and indicate what changes (if any) the submitter wishes made to the amendment;
- \* State whether the person/s making the submissions wishes to be heard in support of their submission.

Submissions must be sent to Mr Eric Howard, Chief Executive Officer, Shire of Yarra Ranges, P.O. Box 105, Lilydale, and must reach the Shire at the above address by 17 June 1996.

Enquiries about the amendment can either be made by calling at the Land Use Strategy Unit, Yarra Junction District Offices, Warburton Highway/Hoddle Street, Yarra Junction during normal office hours or by telephoning Graham Bower on either 1300 368 333 or directly on (059) 675217.

Dated 9 May 1996

GRAHAM WHITT  
Manager Land Use Strategy

---

**Planning and Environment Act 1987**  
**HEALESVILLE PLANNING SCHEME—**  
**LOCAL SECTION**  
Notice of Amendment  
Amendment L43

The Council of the Shire of Yarra Ranges has prepared an amendment, Amendment L43, to the Healesville Planning Scheme. The amendment:

- \* Proposes to rezone to a Rural Zone, land on the Healesville-Yarra Glen Road, Yarra Glen which is currently within a Deferred Development Zone;
- \* Will provide for the restructure (through subdivision) of the 50 existing lots in the "Lubra Bend" (being Lots 3-18 (Block A) LP 2573, Lots 5-38 (Block B) LP 2573 and Lot 2 LP 124185), on the Healesville-Yarra Glen Road, Yarra Glen into eight (8) lots, without the need for a planning permit.

**Submissions**

The amendment can be inspected free of charge during normal office hours at the following offices of the Shire of Yarra Ranges: Healesville District Office, Maroondah Highway, Healesville; Lilydale District Office, Anderson Street, Lilydale; Upwey District Office, 351 Glenfern Road, Upwey; Yarra Junction District Office, Warburton Highway/Hoddle Street, Yarra Junction; Monbulk Service Centre, 94 Main Street, Monbulk and at the Office of Planning and Heritage, Ground Floor, Olderfleet Building, 477 Collins Street, Melbourne.

Any submissions about the amendment must:

- \* Be made in writing, giving the submitter's name, address and, if practicable, a phone number for contact during office hours;

- \* Set out the views on the amendment, that the submitter wishes to put before Council and indicate what changes (if any) the submitter wishes made to the amendment;
- \* State whether the person/s making the submissions wishes to be heard in support of their submission.

Submissions must be sent to Mr Eric Howard, Chief Executive Officer, Shire of Yarra Ranges, P.O. Box 105, Lilydale 3140, and must reach the Shire at the above address by 17 June 1996.

Enquiries about the amendment can either be made by calling at the Land Use Strategy Unit, Yarra Junction District Offices, Warburton Highway/Hoddle Street, Yarra Junction during normal office hours; or by telephoning Graham Whitt, on either 1300 368 333 or directly on (059) 675216.

Dated 7 May 1996

GRAHAM WHITT  
Manager Land Use Strategy

**Planning and Environment Act 1987**  
**HEALESVILLE PLANNING SCHEME—**  
**LOCAL SECTION**  
Notice of Amendment  
Amendment L65

The Council of the Shire of Yarra Ranges has prepared an amendment, Amendment L65, to the Healesville Planning Scheme.

The amendment proposes to introduce discretion to enable the Council to permit land in Mount Riddell Road, Healesville described as Crown Allotments 20, 31, 32 and 33, Section 1, Parish of Burgoyne, to be used for the purpose of afforestation.

**Submissions**

The amendment can be inspected free of charge during normal office hours at the following offices of the Shire of Yarra Ranges: Healesville District Office, Maroondah Highway, Healesville, Lilydale District Office, Anderson Street, Lilydale; Upwey District Office, 351 Glenfern Road, Upwey; Yarra Junction District Office, Warburton/Hoddle Street, Yarra Junction; Monbulk Service Centre, 94 Main Street, Monbulk and at Department of Planning and Development, Ground Floor, Olderfleet Building, 477 Collins Street, Melbourne.

Any submissions about the amendment must:

- \* Be made in writing, giving the submitter's name, address and, if practicable, a phone number for contact during office hours;
- \* Set out the views on the amendment that the submitter wishes to put before Council and indicate what changes (if any) the submitter wishes made to the amendment;
- \* State whether the person/s making the submissions wishes to be heard in support of their submission.

Submissions must be sent to Mr Eric Howard, Chief Executive Officer, Shire of Yarra Ranges, P.O. Box 105, Lilydale and must reach the Shire at the above address by 17 June 1996.

Enquiries about the amendment can either be made by calling at the Land Use Strategy Unit, Yarra Junction District Offices, Warburton Highway/Hoddle Street, Yarra Junction, during normal office hours or by Graham Bower on either 1300 368 333 or directly on (059) 675217.

Dated 7 May 1996

GRAHAM WHITT  
Manager Land Use Strategy

**Planning and Environment Act 1987**  
**BASS PLANNING SCHEME**  
Notice of Amendment to a Planning Scheme  
Amendment L44

The Bass Coast Shire Council has prepared Amendment L44 to the Bass Planning Scheme.

The amendment affects land at:

- \* Part Crown Allotment 227B, Volume 10074, Folio 981, and Lot 2 PS 220857X, Grantville-Glen Alvie Road, Almurta;
- \* Part Lot 1 PS 329113D, Loch-Kernot Road, Almurta;
- \* Part Crown Allotment 228, Volume 8457, Folio 539, Almurta.

The amendment proposes to change the Planning Scheme by:

Map No. 4 is amended in accordance with the map attached to this amendment.

**Exhibition and Submissions**

The amendment can be inspected during office hours at Bass Coast Shire, Wonthaggi Office, 67-69 McBride Avenue, Wonthaggi; Phillip Island Office, 91-97 Thompson Avenue, Cowes; Grantville Service Centre, Bass Highway, Grantville; and the Department of Planning and Development, 477 Collins Street, Melbourne; Suite 4, 29 Breed Street, Traralgon.

Submissions about the amendment must be in writing and sent to Manager—Planning and Development, Bass Coast Shire Council, P.O. Box 118, Wonthaggi, Victoria 3995 by 17 June 1996.

JEFF BENNETT  
Manager—Planning and Development



**Planning and Environment Act 1987  
MELBOURNE PLANNING SCHEME  
Notice of Amendment to a Planning Scheme  
Amendment L189**

The City of Melbourne has prepared Amendment L189 to the Melbourne Planning Scheme.

The amendment affects land at 505 St Kilda Road, Melbourne being the land more particularly described in Certificate of Title Volume 8219, Folio 667.

The amendment proposes to change the Planning Scheme by:

1. Allowing the land to be used and developed for the purposes of a multi-storey residential apartment building, associated carparking and landscaping, and cafe in accordance with specific plans development conditions to be included as an incorporated document in the Planning Scheme.

2. Exempting the multi-storey residential apartment building from compliance with:

- (a) The provisions of the Residential and Office R10 Zone;
- (b) The Height Control provisions in Clause 331-1 and Clause 331-2 as they relate to height and plot ratio controls;

(c) The provisions of the Shrine Vista controls Clause 338-1.

The amendment and accompanying documents can be inspected during office hours at The Department of Planning and Development, Ground Floor, 477 Collins Street, Melbourne; and The City of Melbourne, Development Planning Branch, Level 6, 200 Little Collins Street, Melbourne.

If you wish to make a submission about this amendment please write to The Principal Officer, Development Planning Branch, City Planning Branch, GPO Box 1603M, Melbourne 3001 by 3 June 1996.

Dated 29 April 1996

J. NOONAN  
Group Manager  
Development and Statutory Services

ANDY FRIEND  
Chief Executive Officer

Please note that the previous notice of this amendment referred to 506 St Kilda Road. The correct address is 505 St Kilda Road.

**Planning and Environment Act 1987  
FRANKSTON PLANNING SCHEME  
Notice of Amendment  
Amendment L79**

The Frankston City Council has prepared Amendment L79 to the Local Section of the Frankston Planning Scheme.

This amendment proposes to rezone land at 366 Frankston-Dandenong Road, Seaford to Restricted Business Zone and to restrict the floor area that may be used for shop at 850 square metres.

The amendment can be inspected at Frankston City Council, Town Planning Department, Civic Centre, Davey Street, Frankston, Victoria 3199; or the Department of Planning, Ground Floor, Olderfleet Buildings, 477 Collins Street, Melbourne, Victoria 3000.

Submissions about the amendment must be sent to Chief Executive Officer, Frankston City Council, P.O. Box 490, Frankston, Victoria 3199 by 18 June 1996, Attention: Development Manager.

JON EDWARDS  
Chief Executive Officer

**Planning and Environment Act 1987**  
**DAREBIN PLANNING SCHEME**  
Notice of Amendment  
Amendment L25

The Darebin City Council has prepared Amendment L25 to the Local Section of the Darebin Planning Scheme.

This amendment affects an area of approximately 2512.5 square metres on the East side of St Georges Road. This site fronts St Georges Road, Northcote and is known as, 198 to 218 St Georges Road. Fronting St Georges Road, this site incorporates two half blocks between Beaconsfield Parade and Beavers Road, Northcote. This amendment proposes to amend the Darebin Planning Scheme by rezoning the aforementioned land from Residential C to Mixed Use Zone.

The amendment can be inspected free of charge during office hours at City of Darebin (Preston Office), Preston Town Hall, 350 High Street, Preston 3072; or the Department of Planning, Ground Floor, 477 Collins Street, Melbourne 3000.

Submissions about the amendment must be sent to Manager of Strategic and Urban Planning, City of Darebin, P.O. Box 91, Preston 3072 by 19 June 1996.

LESTER TOWNSEND  
Manager, Urban and Landscape Strategy  
City of Darebin

**Planning and Environment Act 1987**  
**DAREBIN PLANNING SCHEME**  
Notice of Amendment  
Amendment L28

The Darebin City Council has prepared Amendment L28 to the Local Section of the Darebin Planning Scheme.

The amendment effects land located at Nos 137-141 Mahoneys Road, Reservoir.

The amendment proposes to change the Darebin Planning Scheme by adding the appropriate wording into the Table to Clause 129-2 Easements and Restrictions to:

- \* Vary the single dwelling, no shops and no advertising covenant contained in Instrument No. 1046767, Volume 8637, Folio 458 and Volume 8637, Folio 457 (Nos 137-139 Mahoneys Road).

- \* Vary the single dwelling, no shops and no advertising covenants contained in Instrument No. 1590189, Volume 9354, Folio 452 (No. 141 Mahoneys Road).

Further, the Scheme will be changed to include Clause 121-4.4, Site Specific Control, 137-141 Mahoneys Road, Reservoir. The amendment will allow the land to be used for the purpose of a Petrol Station, Convenience Shop and Signage.

The amendment can be inspected free of charge during office hours at City of Darebin (Preston Office), Preston Town Hall, 350 High Street, Preston 3072; or Department of Planning, Ground Floor, 477 Collins Street, Melbourne 3000.

Submissions about the amendment must be sent to Manager of Strategic and Urban Planning, City of Darebin, P.O. Box 91, Preston 3072 by 19 June 1996.

LESTER TOWNSEND  
Manager, Urban and Landscape Strategy  
City of Darebin

**Planning and Environment Act 1987**  
**BALLARAT PLANNING SCHEME**  
Notice of Amendment to a Planning Scheme  
Amendment L7

The City of Ballarat has prepared Amendment L7 to the Ballarat Planning Scheme, Local Section—Chapter 2.

The amendment affects land at the north west corner of Howitt Street and Doveton Street North, Ballarat. The land is currently zoned Light Industrial but is predominantly used for a wide range of non-industrial uses including recreational activities (tenpin bowling, indoor cricket, billiard parlour, laser games, etc), retail premises and a training centre.

The amendment proposes to rezone the land to the Mixed Use Zone which is one of the five standard residential zones contained in the State Section of the planning scheme.

The amendment can be inspected at City of Ballarat, "Watershed" Office, Grenville Street, Ballarat; Department of Infrastructure (Office of Planning and Heritage), Central Highlands/Wimmera Region, State Government Offices, Cnr Mair and Doveton Streets, Ballarat; Department of Infrastructure (Office of Planning and Heritage), Olderfleet Buildings, 477 Collins Street, Melbourne.

Submissions about the amendment must be sent to the Chief Executive Officer, City of Ballarat, P.O. Box 655, Ballarat 3353 by Monday, 17 June 1996, indicating whether you wish to be heard in respect of the submission.

Dated 13 May 1996

HEDLEY THOMSON  
Manager Strategic Planning

---

DE-REGISTRATION OF POLITICAL  
PARTY

In accordance with Section 148Q (4) of The Constitution Act Amendment Act 1958, Grey Power is hereby de-registered.

Dated 1 May 1996

Dr G. P. LYONS  
Electoral Commissioner

---

EXEMPTION  
Application No. 17 of 1996

The Anti-Discrimination Tribunal constituted by the President pursuant to Section 83 (5) (a) (ii) of the Equal Opportunity Act 1995 ("the Act") has considered an application pursuant to Section 83 of the Act by Meredith Kiraly, Program Manager, on behalf of NAPIER YOUTH SERVICES, A DIVISION OF THE ANGLICAN MISSION TO THE STREETS AND LANES, to permit the applicant to advertise for, and employ, a female only for a position as Intensive Youth Support Service Worker.

Upon reading the material tendered in support of this application the Tribunal is satisfied that it is appropriate to grant an exemption from Sections 13, 100 and 195 of the Act to permit the applicant to advertise for, and employ, a female only for a position as Intensive Youth Support Service Worker.

In granting this exemption the Tribunal noted:

- \* Napier Youth Services is a group of services to support young women aged 12-16 years through times of crisis who have been victims of sexual, physical and emotional abuse.
- \* The components of the program are specifically designed to cater for the needs of young women, primarily those who are subject to statutory orders, who

are identified as displaying extreme "at risk" behaviour or difficult to manage behaviours, have had multiple unsuccessful placements, are transient and have limited access to traditional services.

- \* Many of the young women are actively suicidal.
- \* The program can advocate for young women's right to make decisions about their lives, and are able to model a mutually respectful relationship for the time they are in contact with the young women.
- \* All current staff are female; this is frequently a crucial factor in allowing abused young women to feel safe.

The Tribunal grants an exemption from the operation of Sections 13, 100 and 195 of the Equal Opportunity Act 1995, this exemption to remain in force until 15 May 1999.

CATE McKENZIE  
President

---

EXEMPTION FROM NOTIFICATION OF  
VACANCY UNDER SECTION 29 (2) OF THE  
PUBLIC SECTOR MANAGEMENT ACT  
1992

Position No. DBE013691, Adviser, OH&S Class VPS-3, Department of Business and Employment.

*Reasons for exemption*

The vacancy has duties and qualifications identical to another vacancy that was recently advertised and the person was an applicant for the other vacancy and was assessed as clearly meeting all the requirements of the position.

RIK HART  
Secretary  
Department of Business and Employment

---

EXEMPTION FROM NOTIFICATION OF  
VACANCY UNDER SECTION 29 (2) OF THE  
PUBLIC SECTOR MANAGEMENT ACT  
1992

Position No. DBE011030, Administrative Officer, Operations Central Branch, Health and Safety Organisation, VPS-2, Department of Business and Employment.

*Reasons for exemption*

The position has been reclassified to recognise a demonstrated and significant shift in work value in a specialised area of work, the incumbent is an officer who is recognised as satisfactorily discharging all of the requirements of the position and the Department Head considers that it is unlikely that advertising the vacancy would attract a more suitable candidate.

RIK HART  
Secretary

Department of Business and Employment

DEPARTMENT OF NATURAL  
RESOURCES AND ENVIRONMENT

All titles are located on the 1:100,000 mapsheet listed with each title.

EXPLORATION LICENCE  
SURRENDERED

No. 3741; Robert Sebek and Nebojsa Zurlac; 15 grats, Matlock and Moe.

MINING LICENCE APPLICATION  
WITHDRAWN

No. 5099; Mount Rommel Mining Pty Ltd; 5 ha, Creswick.

EXTRACTIVE INDUSTRY LICENCE  
APPLICATION REFUSED

No. 1489; CSR Limited; 96 ha, Tonimbuk.

EXTRACTIVE INDUSTRY LICENCE  
RENEWAL APPLICATION WITHDRAWN

No. 4-1; CSR Limited; 14.8 ha, Cut Paw Paw.

EXTRACTIVE INDUSTRY LEASE  
APPLICATION REFUSED

No. 402; CSR Limited; 96 ha, Tonimbuk.

Department of Treasury and Finance  
SALE OF CROWN LAND BY PUBLIC  
TENDER

Tenders close Thursday, 20 June 1996 at 2.00 p.m.

Lot 1

**Property Address:** Lake Street, Edenhope.

**Crown Description:** Allotment 1A, Section 8, Township of Edenhope.

**Area:** 717 square metres.

**Ref:** P026123.

Lot 2

**Property Address:** Cnr Lake and Orme Streets, Edenhope.

**Crown Description:** Allotment 1B, Section 8, Township of Edenhope.

**Area:** 725 square metres.

**Ref:** P026124.

**Tender Deposit:** 10% of tendered amount to be lodged with tender.

**Application Form:** Available on request.

**Co-ordinating Officer:** Lee Schumann, Land Sales Officer, Department of Natural Resources and Environment, 21 McLachlan Street, Horsham 3400. Tel: (053) 811255.

ROGER M. HALLAM  
Minister for Finance

Department of Treasury and Finance  
SALE OF CROWN PROPERTY BY PUBLIC  
AUCTION

Reference No. GL/18859 (95/00763)

On Saturday, 1 June 1996 at 12 noon on site.

**Address of Property:** 301 St Georges Road, North Fitzroy.

**Crown Description:** Crown Allotment 8, Section 40, at North Fitzroy, Parish of Jika Jika.

**Area:** 642 m<sup>2</sup>.

**Terms of Sale:** Deposit 10%, balance 60 days.

**Officer Co-ordinating Sale:** Militsa Toskovska, Property Consultant, Victorian Government Property Group, Department of Treasury and Finance.

**Selling Agent:** Collins Simms Pty Ltd, 286 Queens Parade, Clifton Hill 3068.

Public Holidays Act 1993  
MITCHELL SHIRE COUNCIL

Mitchell Shire Council in accordance with Section 7 (1) (b) of the Public Holidays Act 1993, has declared the following half day public holiday's for the area known as Kilmore Township:

- \* from 12 noon on Monday, 28 October 1996 for the Kilmore Pacing Cup;
- \* from 12 noon on Wednesday, 19 March 1997 for the Kilmore Turf Cup.

In accordance with Section 9 (a) of the Public Holidays Act 1993 a Bank half day holiday will apply.

DARRELL TRELOAR  
Chief Executive Officer



## VICTORIAN GOVERNMENT PURCHASING BOARD

## Contracts Accepted Amendments

<i>Schedule Number</i>	<i>Item No.</i>	<i>New Rate</i>	<i>Effective Date</i>
<i>Motor Spirit, Fuel Oils etc</i>			
1/53	1.0	\$ 0.6692	29.3.96
	2.0	0.6732	
	3.0	0.6907	
	4.0	0.6947	
	5.0	0.6947	
	6.0	0.7047	
	7.0	0.7012	
	8.0	0.7112	
	10.0	0.7370	
	11.0	0.7470	
	12.0	0.7088	
	13.0	0.7158	
	10.0	0.7315	2.4.96
	11.0	0.7415	
	12.0	0.7033	
	13.0	0.7103	
	1.0	0.6729	4.4.96
	2.0	0.6769	
	3.0	0.6944	
	4.0	0.6984	
	5.0	0.6984	
	6.0	0.6984	
	7.0	0.7049	
	8.0	0.7149	
	10.0	0.7259	5.4.96
	11.0	0.7359	
	12.0	0.6977	
	13.0	0.7047	
	1.0	0.6663	12.4.96
	2.0	0.6703	
	3.0	0.6878	
	4.0	0.6918	
	5.0	0.6918	
	6.0	0.7018	
	7.0	0.6983	
	8.0	0.7083	
	10.0	0.7320	16.4.96
	11.0	0.7420	
	12.0	0.7038	
	13.0	0.7108	
<i>Motor Vehicles Passenger</i>			
<i>Toyota Motor Corporation</i>			
1/58	1.1	14,962.00	31.1.96
	1.2	15,397.00	
	2.1	16,053.00	
	2.2	16,488.00	
	3.1	15,028.00	
	4.1	16,118.00	
	5.1	20,384.00	
	6.1	17,307.00	

<i>Schedule Number</i>	<i>Item No.</i>	<i>New Rate</i>	<i>Effective Date</i>
		\$	
	6.2	18,587.00	
	7.1	18,404.00	
	7.2	19,685.00	
	8.1	16,580.00	
	9.1	17,589.00	
	10.1	20,417.00	
	11.1	21,455.00	
	12.1	18,103.00	
	13.1	19,113.00	
	15.1	23,012.00	
	16.1	17,122.00	
	17.1	18,711.00	
	19.1	20,235.00	
	21.1	23,466.00	
	23.1	25,022.00	
	32.5	29,524.00	
<b>General Motors-Holden's Automotive Limited</b>			
1/58	24.1	18,603.00	18.4.96
	25.1	19,058.00	
	Options Available		
	Airconditioning	901.00	
	ABS/Airconditioning	1,537.00	
	Dual Airbag/ABS/Aircond	2,499.00	
	Airbag/ABS/Airconditioning	1,864.00	
	ABS/Airconditioning/Cruise	1,786.00	
	Dual Airbag/ABS/Aircond		
	Cruise Control	2,749.00	
	Limited Slip Differential	299.00	
	Country Pack Suspension	221.00	
	Metallic Paint	152.00	
1/58	26.1	20,036.00	18.4.96
	27.1	20,491.00	
	Options Available		
	Airconditioning	901.00	
	ABS/Airconditioning	1,537.00	
	Dual Airbag/ABS/Aircond	2,499.00	
	Airbag/ABS/Airconditioning	1,864.00	
	ABS/Airconditioning/Cruise	1,786.00	
	Dual Airbag/ABS/Aircond	2,749.00	
	Cruise Control		
	Limited Slip Differential	299.00	
	Country Pack Suspension	221.00	
	Sports Suspension	124.00	
	Metallic Paint	152.00	
1/58	29.1	21,407.00	
	29.2	24,242.00	

<i>Schedule Number</i>	<i>Item No.</i>	<i>New Rate</i>	<i>Effective Date</i>
		\$	
	Options Available Item No. 29.1		
	Airconditioning	901.00	
	Aircond/Power Windows	1,457.00	
	Sports Suspension	124.00	
	Limited Slip Differential	299.00	
	Country Pack Suspension	221.00	
	Metallic Paint	152.00	
	Options Available Item No. 29.2		
	Dual Airbags/IRS	961.00	
	IRS	634.00	
	Sports Suspension	124.00	
	Limited Slip Differential	299.00	
	Country Pack Suspension	221.00	
	31.1	22,099.00	
	31.2	26,225.00	
	Options Available Item No. 31.1		
	Airconditioning	901.00	
	Aircond/Power Windows	1,457.00	
	Sports Suspension	124.00	
	Limited Slip Differential	299.00	
	Country Pack Suspension	221.00	
	Metallic Paint	152.00	
	Options Available Item No. 31.2		
	Dual Airbags/IRS	961.00	
	IRS	634.00	
	Sports Suspension	124.00	
	Limited Slip Differential	299.00	
	Country Pack Suspension	221.00	
1/58	32.1	28,291.00	18.4.96
	32.2	28,681.00	
	Options Available 32.1		
	Limited Slip Differential	299.00	
	Sports Suspension	123.00	
	Options Available 32.1		
	Limited Slip Differential	305.00	
	33.1	20,316.00	
	33.2	21,709.00	
	34.1	20,762.00	
	34.2	21,878.00	
	Options Available 33.1 and 33.2		
	Metallic Paint	152.00	
	Country Pack Suspension	221.00	
	Limited Slip Differential	299.00	
	Options Available 34.1 and 34.2		
	Metallic Paint	152.00	
	Country Pack Suspension	221.00	

<i>Schedule Number</i>	<i>Item No.</i>	<i>New Rate</i>	<i>Effective Date</i>
		\$	
	Limited Slip Differential	299.00	
	Dual Airbags	961.00	
	IRS/ABS/Power Windows	1,825.00	
	Dual Airbags/IRS/ABS/Power Windows	2,785.00	
	35.1	23,690.00	
	35.2	27,454.00	
	36.1	24,139.00	
	36.2	28,171.00	
	Options Available 35.1 and 35.2		
	Metallic Paint	152.00	
Ford Motor Company of Australia 1/58	24.2	19,219.00	15.4.96
	25.2	19,639.00	
	Options Available		
	Airconditioning	931.00	
	Metallic Paint	148.00	
	Heavy Duty Suspension	175.00	
	Limited Slip Differential	330.00	
	Tow Pack Manual	139.00	
	Tow Pack Automatic	281.00	
1/58	26.2	20,578.00	15.4.96
	27.2	20,997.00	
	Options Available		
	Airconditioning	931.00	
	Metallic Paint	148.00	
	Heavy Duty Suspension	175.00	
	Limited Slip Differential	330.00	
	Tow Pack Manual	139.00	
	Tow Pack Automatic	281.00	
	29.1	21,243.00	
	29.3	23,939.00	
	Options Available 29.1		
	Airconditioning	931.00	
	Metallic Paint	148.00	
	Limited Slip Differential	330.00	
	Tow Pack	281.00	
	Options Available 29.3		
	Limited Slip Differential	330.00	
	Tow Pack	281.00	
	31.2	22,592.00	
	31.4	25,745.00	
	Options Available 31.2		
	Airconditioning	931.00	
	Metallic Paint	148.00	
	Limited Slip Differential	330.00	

<i>Schedule Number</i>	<i>Item No.</i>	<i>New Rate</i>	<i>Effective Date</i>
		\$	
	Tow Pack	281.00	
	Options Available 31.4		
	Limited Slip Differential	330.00	
	Tow Pack	281.00	
	32.1	28,521.00	
	32.4	28,707.00	
	Options Available		
	Tow Pack	281.00	
	Limited Slip Differential	330.00	
	33.1	19,804.00	
	33.4	24,888.00	
	Options Available		
	Metallic Paint	148.00	
	Tow Pack Manual	139.00	
	Limited Slip Differential	330.00	
1/58	34.1	20,211.00	15.4.96
	34.4	25,289.00	
	34.6	21,707.00	
	Options Available		
	Metallic Paint	148.00	
	Tow Pack Manual	139.00	
	Limited Slip Differential	330.00	
	35.2	26,209.00	
	36.1	22,780.00	
	36.3	26,610.00	
	Options Available		
	Metallic Paint	148.00	
	Tow Pack Manual	139.00	
	Limited Slip Differential	330.00	

Departments please note Contracts for Motor Vehicles (Passenger) have been extended to 31 July 1996.

#### OFFICE COPYING EQUIPMENT AND CONSUMABLES

Departments please note Contracts for Schedule No. 1/76—Office Copying Equipment and Consumables have been extended to 30 June 1996.

#### FACSIMILE MACHINES AND CONSUMABLES

Departments please note Contracts for Schedule No. 1/81—Facsimile Machines and Consumables have been extended to 30 June 1996.

R. R. DUNCANSON  
Secretary to the Victorian Government Purchasing Board

VICTORIAN GOVERNMENT PURCHASING BOARD  
Contracts Accepted Amendments

Schedule Number	Item No.	New Rate	Effective Date
<i>Motor Spirit, Fuel Oils etc</i>		\$	
1/53	1.0	0.6737	23.4.96
	2.0	0.6777	
	3.0	0.6952	
	4.0	0.6992	
	5.0	0.6992	
	6.0	0.7092	
	7.0	0.7057	
	8.0	0.7157	
	1.0	0.6813	27.4.96
	2.0	0.6853	
	3.0	0.7028	
	4.0	0.7068	
	5.0	0.7068	
	6.0	0.7168	
	7.0	0.7133	
	8.0	0.7233	
	1.0	0.6868	1.5.96
	2.0	0.6908	
	3.0	0.7083	
	4.0	0.7123	
	5.0	0.7123	
	6.0	0.7223	
	7.0	0.7188	
	8.0	0.7288	
	1.0	0.6915	4.5.96
	2.0	0.6955	
	3.0	0.7130	
	4.0	0.7170	
	5.0	0.7170	
	6.0	0.7270	
	7.0	0.7235	
	8.0	0.7335	
<i>Office Copying Equipment and Consumables</i>			
1/76	4	*	
* New Model Ricoh FT 4522 all rates and accessories remain the same.			
<i>Facsimile Machines and Consumables</i>			
1/81	7.0	2,469.00*	23.4.96
* All Accessories remain the same.			

R. R. DUNCANSON  
Secretary to the Victorian Government Purchasing Board

**Land Act 1958**  
**NOTICE UNDER SECTION 137**

Notice is hereby given that it is the intention of Melbourne Water Corporation to enter into a lease agreement with the Minister for Conservation and Environment under Section 134 of the Land Act 1958 for a term of 21 years over part of the land shown as Lot

A on Certificate of Title Volume 9542, Folio 109 and being part of Crown Allotment 8D, Section B, Parish of Moondarra, such land containing 2,189.5m<sup>2</sup>, situated at Rawson (Rawson Administrative Centre) and used for communication purposes.

MELBOURNE WATER CORPORATION

**Domestic Building Contracts and Tribunal Act 1995**  
**DIRECTOR OF THE OFFICE OF FAIR TRADING AND BUSINESS AFFAIRS**  
Approved Notice and Forms

The following notice and forms are hereby approved by the Director of the Office of Fair Trading and Business Affairs. The notice and forms must be included in major domestic building contracts in substantially the same form or to the same effect as follows:

**NOTICE PURSUANT TO SECTION 31 (n)**

**COOLING OFF PERIOD**

Notice to Building Owner: You may end this contract within five clear business days after receipt by you of a signed copy of the contract by filling in the notice below and giving it to the builder in one of the following ways:

- (1) Personally;
- (2) Leaving it at his or her address set out in the contract with a person who appears to be at least 16 years old;
- (3) Sending it by pre-paid certified mail to the address set out in this contract;
- (4) Sending it by facsimile to the facsimile number (if any) set out in this contract.

-----  
Detach along dotted line

**NOTICE THAT CONTRACT IS ENDED**

A **Building Owner** cannot withdraw from a contract under the Act if:

- 1. The **Builder** and the **Building Owner** have previously entered into a **major domestic building contract** that is in substantially the same terms for the carrying out of the work in relation to the same home or land; OR
- 2. The **Building Owner** received independent legal advice from a practicing solicitor concerning the contract before entering into the contract.

To ..... (Builder)

I/We ..... give notice under our contract with you that the contract is ended. Please refund the deposit less \$100 and any out of pocket expenses incurred by you which I have previously approved.

Building Owner's signature: .....

Date:        /        / 19

**FORM PURSUANT TO SECTION 31 (r)**

**CHECKLIST**

**BEFORE SIGNING THIS LEGALLY BINDING CONTRACT CHECK THIS LIST**

- \* Has an insurance policy or certificate of currency for builder's insurance been issued and provided to you? YES or NO  
If not, the contract is conditional upon you receiving either an insurance policy or a certificate of currency for builder's insurance.
- \* If this contract is conditional upon the Building Owner receiving written approval for finance has the Building Owner obtained such approval? YES or NO

If you answer "no" to any of the following questions you are not ready to sign the contract:

- \* Has the Building Owner had this contract long enough to read and understand it? YES or NO
- \* Has the Building Owner contacted the Building Control Commission [Address] [Telephone] to make sure the Builder named in this contract is registered? YES or NO
- \* Are the price and progress payments clearly stated? YES or NO
- \* Does the building owner understand how the price is calculated and may be varied? YES or NO
- \* Has the Builder assessed the suitability of the site for the proposed works and if tests are necessary have they been carried out before signing the contract? YES or NO
- \* If a Deposit is payable, is it within the legal limit? YES or NO  
 The maximum under the Domestic Building Contracts and Tribunal Act 1995 is:  
 (i) 10% if the Price is less than \$20,000 or;  
 (ii) 5% if the Price is \$20,000 or more.
- \* Is the work shown and described clearly in the contract, plans or specifications and any other relevant documents such as engineering computations or soil report? YES or NO
- \* Are the Building Owner's special requirements or finishes included in the plans or specifications? YES or NO
- \* Are the commencement date and completion date clearly stated or capable of being ascertained? YES or NO
- \* Is the procedure for extensions of time understood? YES or NO
- \* Are any "provisional sums" or "prime cost items" clearly stated in the schedules and understood? YES or NO
- \* Is the procedure for variations of plans or specifications understood? YES or NO
- \* Do you understand the circumstances in which you can end the contract? YES or NO

NOTE: This checklist does not form part of the contract.

Read, signed and dated by the Building Owner .....

Date: / / 19

**FORM PURSUANT TO SECTION 33 (2) (b)**  
**PRICE**

**Warning: Changes to the Price**

The price of this contract is not fixed, but may be altered as a result of:

- \* the actual cost of prime cost items and work for which provisional sums have been specified exceeding the estimates set out in the contract (Refer clauses [ ])
- \* variations including those required by the council/registered building surveyor (Refer clauses [ ])



- \* interest on overdue payments  
(Refer clauses [    ])
- \* extra costs for delay claimed by the Builder  
(Refer clauses [    ])

Ensure that you fully understand how the clauses dealing with these matters affect the contract price.

**Warning to Building Owner as to Prime Cost Items**

It is always better to get a fixed price for all work. However, some fixtures and fittings may need to be selected after the contract is signed e.g. a stove, type of taps etc. If these items are specified as prime cost items the builder will allow an amount in the contract price which should cover the expected cost of the item.

Note: If the actual cost is more than the amount allowed you will have to pay the extra amount. You may also have to pay the builder's margin in the extra amount. If this is intended, the margin should be specified, or cannot be claimed unless the building owner agrees in writing to such additional amount. If the prime cost is less than that allowed for in the contract, the difference should be deducted from the contract price.

MALCOLM WALTER  
Director

**NOTICE OF INTENTION TO ACQUIRE**

To: Chief Executive  
City of Moreland  
City Offices  
Bell Street  
COBURG 3058  
and all or any other interests in the land.

Roads Corporation (VicRoads) is acting as agent for the Melbourne City Link Authority pursuant to Section 38 of the Melbourne City Link Act 1995.

The Melbourne City Link Authority intends to acquire your interest in the land described hereunder for the construction of the Melbourne City Link:

*Area:* 7325.2 square metres.

*Description:* being all those pieces of land in the Parish of Jika Jika being part of the land described in Certificates of Title Volume 1526, Folio 056 formerly Hunter Street, Volume 1642, Folio 388, Volume 3683, Folio 572, Volume 4399, Folio 665, Volume 5519, Folio 782, Volume 5626, Folio 019, Volume 5787, Folio 337 formerly Beatrice Street, Volume 6345, Folio 876, Volume 7031, Folio 022, Volume 8092, Folio 675, and former Government Roads known as George Street, Union Street, a reserve abutting George Street and recreation reserve and the whole of the land in Certificate of Title Volume 10059, Folio 684, and shown hatched and cross hatched on Plans numbered 401847, Sheets 1 and 2, 401851, Sheets 1 and 2, 401852, 401853, and wlg/la 5077.

The Authority thinks the land is suitable for the construction of the Melbourne City Link.

The land described is deemed to have been reserved under a planning instrument for a public purpose pursuant to Section 43 of the Melbourne City Link Act 1995 and will be required for construction purposes by 1 August 1996.

Section 8 (1) (g) of the Land Acquisition and Compensation Act 1986 requires the Authority to seek the following information:

1. The name of any other person who has, or you think may have, an interest in the land. Such a person might be a tenant or a mortgagee or a person to whom you have agreed to sell the land.
2. If you have a current building permit or a planning permit concerning the land.
3. If you have sold or let or in any other way dealt with the land or were intending to deal with the land immediately before you received this notice.
4. Any other information that you think would be relevant to working out what compensation you should receive for the land.

Upon receipt of your advice in relation to the above matters, the Authority will negotiate with you for the value of your interest in the above described land and for all damage that may be sustained by you by reason of the execution of the said work on the said land.

T. H. HOLDEN  
Manager Property Services  
VicRoads

## NOTICE OF INTENTION TO ACQUIRE

To: Kulandra Pty Ltd  
c/- BDO Nelson Parkhill Services P/L  
563 Bourke Street  
MELBOURNE VIC 3000  
as Registered Proprietor

To: Mayne Nickless Ltd  
1/a Wards Skyroad  
21st Floor, 390 St Kilda Road  
MELBOURNE VIC 3004  
as Lessee  
and all other interests.

The Melbourne City Link Authority intends to acquire all interests in the land described hereunder, required for the construction of the Melbourne City Link:

*Area:* 3031 square metres.

*Description:* Part of Lot 2 on Plan of Subdivision No. 327198C, Parish of Melbourne South, shown as Parcel 699A on SP18806. Land contained in Certificate of Title Volume 10180, Folio 609 and located at 174 Turner Street, Port Melbourne.

The Authority thinks the land is suitable for the construction of the Melbourne City Link. The land described is deemed to have been reserved under a planning instrument for a public purpose pursuant to Section 43 of the Melbourne City Link Act 1995 and will be required for construction purposes by January 1997.

Section 8 (1) (g) of the Land Acquisition and Compensation Act 1986 requires the Melbourne City Link Authority to seek the following information:

1. The name of any other person who has, or you think may have, an interest in the land. Such a person might be a tenant or a mortgagee or a person to whom you have agreed to sell the land.
2. If you have a current building permit or a planning permit concerning the land.
3. If you have sold or let or in any other way dealt with the land or were intending to deal with the land immediately before you received this notice.
4. Any other information that you think would be relevant to working out what compensation you should receive for the land.

T. H. HOLDEN  
Manager Property Services  
VicRoads

(The trading name of Roads Corporation  
appointed as agent for the  
Melbourne City Link Authority)

Creditors, next of kin and others having claims against the estate of any of the under-mentioned deceased persons are required to send particulars of their claims to State Trustees Limited A.C.N. 064 593 148, 168 Exhibition Street, Melbourne, Victoria 3000 the personal representative, on or before 17 July 1996, after which date State Trustees Limited may convey or distribute the assets having regard only to the claims of which State Trustees Limited then has notice.

Barrett, Phyllis Audrey, late of Flat 2, 2 Grandview Road, Prahran, retired, died on 7 March 1996.

Bell, Laurel Belle, late of 31 Glen Dhu Road, Kilsyth, home duties, died on 4 March 1996.

Cogdon, Edith Elsie Marguerite, late of 3/41 Clifton Road, Hawthorn, gentlewoman, died on 24 April 1996.

Daniel, Kathleen Mary, late of Pembridge Private Nursing Home, 161 Male Street, Brighton, pensioner, died on 22 January 1996.

Hennessey, Rita Heather, late of 99 Paisley Street, Footscray, widow, died on 22 April 1996.

Hinds, William John, late of 13 Wrixon Avenue, East Brighton, retired, died on 13 January 1996.

Kenny, Mavis, formerly of 9 Warramunga Street, Greenacres, South Australia, but late of Edgelea Private Nursing Home, 87 Chapel Street, Saint Kilda, home duties, died on 27 October 1995.

Kitchingman, Trevor, late of Auscot Park, Newbridge Road, Blayney, New South Wales, retired supervisor, died on 1 February 1996.

O'Keefe, Helen, late of 21 Aberdeen Street, East Hawthorn, widow, died on 11 March 1996.

Murphy, Margaret Mary, late of 19 Barkala Street, Rye, pensioner, died on 22 January 1996.

Sloper, Norman Lindsay, late of 263 Gillies Street, Fairfield, pensioner, died on 27 February 1996.

Taylor, John Alex, late of 29 Glencairn Street, Mulgrave, retired, died on 29 September 1995.

Dated at Melbourne 8 May 1996

J. L. OWEN  
Manager, Estate Management  
State Trustees Limited

Creditors, next of kin and others having claims against these following estates:

Emily Bertha Billis, late of Harvey Memorial Private Nursing Home, 5 Muir Street, Hawthorn, Victoria, pensioner, deceased, who died on 19 February 1996.

Ljupko Bosnjak, late of 40 Gertrude Street, Fitzroy, Victoria, storeman/labourer, deceased, who died on 8 March 1996.

Michelle Carney, late of Colanda Training Centre, Forest Street, Colac, Victoria, pensioner, deceased, who died on 16 March 1996.

Ernist Edwin Clarke, late of The Beechworth Hospital, Warner Road, Beechworth, Victoria, pensioner, deceased, who died on 6 March 1996.

Victor Arnold Foster, late of 69 Malane Street, Ormond, Victoria, pensioner, deceased, who died on 29 March 1996.

Lillian May Haeusler, late of Wemen, Victoria, married woman, deceased, who died on 2 September 1995.

Amelia O'Brien, late of 52/351 Barkly Street, Brunswick, Victoria, retired, deceased, who died on 15 December 1995.

George Charles Morrissey, late of 29 Purches Avenue, Pascoe Vale South, Victoria, pensioner, deceased, who died on 28 May 1994.

Peter Thomas Taylor, late of 33 Sinns Avenue, Werribee, Victoria, retired, deceased, who died on 11 April 1996.

are required pursuant to Section 33 of the Trustee Act 1958 to send particulars of their claims against the above-mentioned estates to State Trustees Limited, 168 Exhibition Street, Melbourne, Victoria, on or before 17 July 1996, after which date State Trustees Limited A.C.N. 064 593 148 may convey or distribute the assets of the above-mentioned estates having regard only to the claims of which it then has notice.

**Electricity Industry Act 1993**  
**YALLOURN ENERGY LTD**  
 Notice of Grant of Licence

The Office of the Regulator-General gives notice under Section 165 of the Act that it has, pursuant to Section 162 of the Act, issued a licence to Yallourn Energy Ltd (A.C.N. 065 325 224) to sell electricity otherwise than through the pool to non-franchise customers anywhere in Victoria.

The licence takes effect on and from 13 May 1996 and has an unlimited term that may be revoked or varied as provided by the Act or by the terms of the licence.

A copy of the licence may be inspected during business hours at the Office of the Regulator-General, 1st Floor, 35 Spring Street, Melbourne 3000.

Dated 13 May 1996

ROBIN C. DAVEY  
 Regulator-General

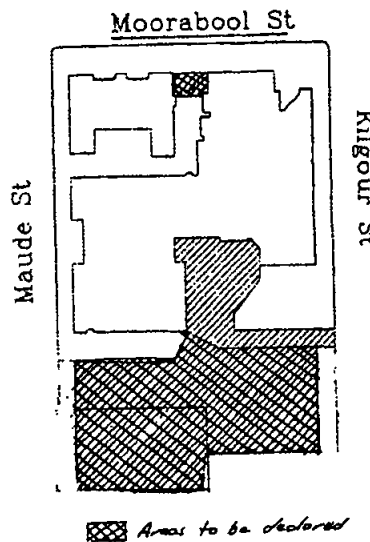
**Road Safety Act 1986**  
 EXTENDING PROVISIONS TO PORTIONS OF LAND UNDER THE CONTROL OF THE GORDON INSTITUTE

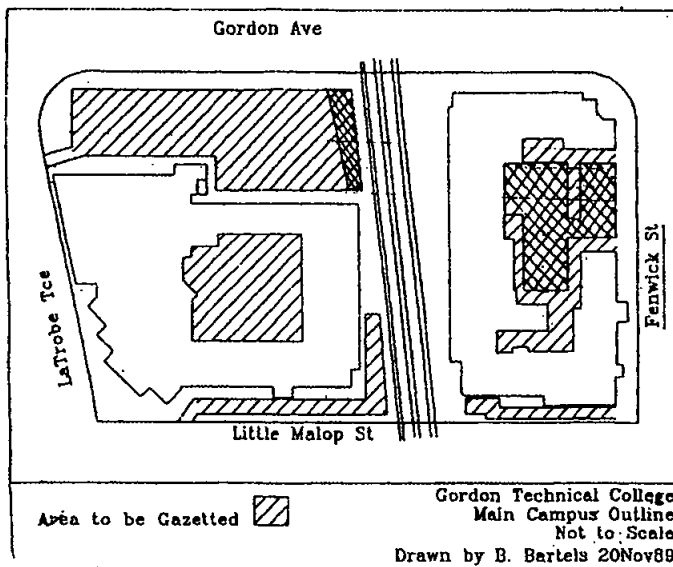
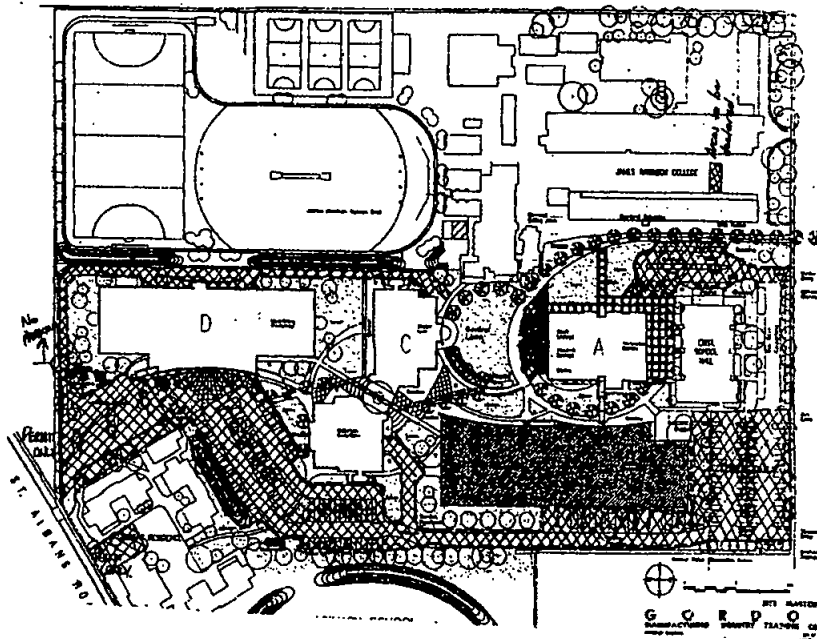
I, Geoffrey Ronald Craige, Minister for Roads and Ports, under Section 98 of the Road Safety Act 1986 by this order extend the application of:

- (a) Sections 59, 64, 65, 76, 77, 85-90, 99 and 100 of that Act; and
- (b) The Road Safety (Traffic) Regulations 1988; and
- (c) Parts 7 and 8 and Schedules 5 and 6 of the Road Safety (Procedures) Regulations 1988.

to land, under the control of the Gordon Institute, particulars of which are shown on the attached plans, A, B, C.

Dated 8 May 1996





Area to be Gazetted

**Transport Act 1983**  
**ROADS CORPORATION**  
 Commercial Passenger Vehicle Applications

Notice is hereby given that the following applications will be considered by the Roads Corporation after 19 June 1996.

Notice of any objection to the granting of an application should be sent to the Manager, Commercial Vehicle Operations, Level 2, Denmark Street, Kew 3101 not later than 13 June 1996.

It will not be necessary for interested parties to appear on the date specified, unless advised in writing by the Corporation.

Busway Pty Ltd, Thornbury. Application to licence one commercial passenger vehicle in respect of a 1983 Mazda bus with seating capacity for 21 passengers to operate as follows—

- (i) a service for the carriage of children attending St John's Greek Orthodox College, West Preston to the exclusion of all other passengers excepting duly authorised teachers between Thornbury, Northcote, Preston, Lalor, Epping, Mill Park, Reservoir, Thomastown and St John's Greek Orthodox College, West Preston; and
- (ii) to operate under charter conditions from within a 55 km pick-up radius of the Melbourne GPO.

*Note:* School service is currently authorised by a temporary licence.

C. Zois, Thornbury. Application to licence one commercial passenger vehicle in respect of a 1992 Toyota coaster bus with seating capacity for 22 passengers to operate as follows—

- (i) a service for the carriage of children attending Alphington Grammar School, Alphington to the exclusion of all other passengers excepting duly authorised teachers between Thornbury and Alphington Grammar School, Alphington; and
- (ii) to operate under charter conditions from within a 55 km pick-up radius of the Melbourne GPO.

*Note:* School service is currently authorised by a temporary licence.

J. W. C. Maher, Frankston. Application to licence one commercial passenger vehicle in respect of the following—

<i>Make</i>	<i>Year of Manufacture</i>	<i>Seating Capacity</i>
Domino coach	1978 or later model	45
Austral coach	1978 or later model	45
Mercedes coach	1978 or later model	45

to operate as a metropolitan special service omnibus from within a 55 km pick-up radius of the Melbourne GPO.

Dated 16 May 1996

**ROBERT FREEMANTLE**  
 Manager—Commercial Vehicle Operations

**Transport Act 1983**  
**VICTORIAN TAXI DIRECTORATE**  
 Department of Infrastructure  
 Commercial Passenger Vehicle Applications

Notice is hereby given that the following applications will be considered by the Victorian Taxi Directorate, a division of the Department of Infrastructure after 19 June 1996.

Notice of any objection to the granting of an application should be forwarded to reach the Manager, Licensing and Certification, Victorian Taxi Directorate, 598 Lygon Street, Carlton (P.O. Box 666, Carlton South 3053) not later than 13 June 1996.

It will not be necessary for interested parties to appear on the date specified, unless advised in writing by the Department.

V. F. and D. B. Andronis, Collingwood. Application to licence one commercial passenger vehicle to be purchased in respect of any vehicle that meets the standards approved by the Victorian Taxi Directorate to operate as a metropolitan hire car from 156 McIlwraith Street, North Carlton.

Black Jack Executive Car Services Pty Ltd, West Melbourne. Application to licence three commercial passenger vehicles two to be purchased in respect of any vehicles that meet the standards approved by the Victorian Taxi Directorate to operate as metropolitan hire cars from 1st Floor, 420-426 William Street, West Melbourne.

C. D. and C. D. Carr, Aireys Inlet. Application for variation of the conditions of licence number SV1726 which authorises the licensed vehicle to operate as follows—

- (a) for the carriage of passengers to recognised tourist places of interest situated in the area bounded by the

Princes Highway West, the Southern Coastline, the Surf Coast Highway and Port Fairy;

- (b) Passengers must only be picked up/set down:
  - (i) within a 25 km radius of the Melbourne GPO; and/or
  - (ii) within a 45 km radius of the Airey's Inlet Post Office;
- (c) the licensed vehicle must be operated and booked from 37 Great Ocean Road, Airey's Inlet.

To change—

- (a) for the carriage of passengers to recognised tourist places of interest within a 125 km radius of the Melbourne GPO; and
- (b) to operate for the carriage of passengers to the Grampians National Park (Gariwerd);
- (c) the licensed vehicle be operated and booked from 708 Hawthorn Road, East Brighton.

M. Erceg, Bell Park. Application to licence two commercial passenger vehicles in respect of a 1980 or later model Toyota Bus with seating capacity for 19-22 passengers and a 1987 mini bus with seating capacity for 11 passengers to operate a service for the carriage of farm workers between their homes and farms in the Shire of Wyndham.

W. M. Rowe, Bundoora. Application for variation of the conditions of licence number MH4372 which authorises the licensed vehicle to operate as a 1978 or later model air-conditioned Ford stretched sedan with seating capacity for 7 passengers to replace the vehicle with any vehicle that meets the standards approved by the Victorian Taxi Directorate for licensing as a hire car.

P. S. and D. M. Sadler, Rye. Application to licence one commercial passenger vehicle to be purchased in respect of a 1990-1993 Toyota bus with seating capacity 21 passengers to operate a service for the carriage of passengers on golf tours to various golf courses in the Mornington and Bellarine Peninsula.

*Note:* Passengers will be picked up/set down within a 30 km radius of Rye Post Office.

Sixteenth Formula Pty Ltd, Bulleen. Application to licence two commercial passenger vehicles one vehicle to be purchased in respect of any vehicle that meets the standards approved by the Victorian Taxi Directorate to operate as metropolitan hires car from 29 Walter Street, Bulleen.

Sue Stefanovski, East Melbourne. Application to licence one commercial passenger vehicle to be purchased in respect of any vehicle that meets the standards approved by the Victorian Taxi Directorate to operate as a metropolitan hire car from 64A Wellington Parade, East Melbourne.

K. D. Thomas, Bundoora. Application to licence two commercial passenger vehicles in respect of a 1945 and a 1955 Holden sedans each with seating capacity for 4 passengers to operate from 86 Cameron Parade, Bundoora for the carriage of passengers for wedding parties.

Dated 16 May 1996

GARRY ELLIS  
Manager—Licensing and Certification  
Victorian Taxi Directorate

---

**Transport Act 1983**  
**TOW TRUCK DIRECTORATE OF**  
**VICTORIA**  
Tow Truck Applications

Notice is hereby given that the following applications will be considered by the Licensing Authority after 19 June 1996.

Notice of any objection to the granting of an application should be forwarded to reach the Director, Tow Truck Directorate of Victoria, 560 Lygon Street, Carlton (P.O. Box 160, Carlton South 3053) not later than 13 June 1996.

It will not be necessary for interested parties to appear on the date specified, unless advised in writing.

W. H. Groves, Hamilton. Application for variation of conditions of tow truck licence number TOW230 which authorise the licensed vehicle to be managed, controlled and operated from a depot situated at 282 Coleraine Road, Hamilton to change the depot address to 114 French Street, Hamilton.

Dated 16 May 1996

JOHN R. CONNELL  
Director

---

**Agricultural Industry Development Act 1990  
EMU INDUSTRY DEVELOPMENT ORDER**

**Citation**

1. This Industry Development Order is to be cited as the *Emu Industry Development Order 1996*.

**Order made under the Agricultural Industry Development Act 1990.**

2. This Order is made under Part 2 of the **Agricultural Industry Development Act 1990**.

**Purpose of Order**

3. The purpose of this Order is to set up a Committee to collect and administer charges payable by Victorian emu producers to foster sustainable industry development through funding of market and production research, and to undertake a lead role in industry self-regulatory activities, including certain monitoring and inspection functions currently performed by the Department of Natural Resources and Environment under the **Wildlife Act 1975**. This Order applies to the whole of the State of Victoria.

**Definitions**

4. In this Order: -

**"Act"** means the **Agricultural Industry Development Act 1990**.

**"Committee"** means the Victorian Emu Industry Development Committee.

**"Emu producer"** means a person who produces emus in Victoria and whose name appears in a current commercial wildlife licence in accordance with the **Wildlife Act 1975**.

**"Minister"** means the Minister for Agriculture and Resources administering the Act.

**Term of Order**

5. This Order commences on the date of its publication in the Government Gazette and remains in force for four years from that date.

**Establishment of Committee**

6. There is established a Committee to be called the Victorian Emu Industry Development Committee.

**Members**

7. The Committee is to consist of nine members appointed by the Minister, being—
  - (a) three voting members appointed from a panel of at least five persons nominated by the Emu Producers Association of Victoria who are engaged in commercial emu farming;
  - (b) five voting members, including at least one with commercial expertise in emu processing, appointed from a panel of at least seven persons nominated by the Emu Producers Association of Victoria who have significant expertise in other areas than commercial emu farming; and
  - (c) One non-voting member nominated by the Minister.
8. In appointing members under clauses 7 (a) and (b), the Minister is to have regard to the expertise of appointees in one or more of the following categories:
  - (i) emu processing;
  - (ii) livestock production and processing;
  - (iii) business management;
  - (iv) finance or accounting;
  - (v) marketing;
  - (vi) legal practice;
  - (vii) quality assurance;
  - (viii) agricultural education/research or research administration.

**Chairperson**

9. The members of the Committee are to elect a voting member of the Committee to be Chairperson of the Committee for a period of 12 months. The Chairperson may have more than one term and is to have both a deliberative and a casting vote.

**Functions of the Committee**

10. The Committee must—
  - (a) develop and encourage closer and more effective relationships between emu producers, processors, marketing groups and their representative organisations;

- (b) liaise with the Department of Natural Resources and Environment and the Victorian Meat Authority in developing and implementing self-regulation of the industry in accordance with the Wildlife Act 1975, the Prevention Of Cruelty To Animals Act 1986 and the Meat Industry Act 1993;
  - (c) carry out or fund research into emu production, processing and emu product development and marketing;
  - (d) obtain, analyse and disseminate relevant market information and production and processing research results to emu producers and processors; and
  - (e) undertake non-regulatory inspection and monitoring of premises of emu producers, taking over functions formerly the responsibility of the Department of Natural Resources and Environment under the Wildlife Act 1975.
11. The Committee may—
- (a) carry out or fund the generic promotion of emu products; and
  - (b) provide resources to assist the Emu Producers Association of Victoria and other industry bodies to effectively represent Victorian emu producers on government and industry bodies established to deal with industry technical matters.

**Powers of the Committee**

12. The Committee may—
- (a) impose a charge or charges on all emu producers for services it provides in the performance of its functions;
  - (b) employ staff to assist in the carrying out of any of its functions;
  - (c) delegate any of its functions or powers (other than the power of delegation) to an employee of the Committee; and
  - (d) exempt by written notice, either conditionally or unconditionally, a person or class of persons from compliance with some or all of the requirements of this Order.

**Charges Imposed by the Committee**

13. (a) The charges imposed by the Committee are:
- (i) a once only charge of \$300 payable during the term of the Order by all emu producers licensed on or after 31 May 1996 to the Department of Natural Resources and Environment by arrangement with and on behalf of the Committee; and
  - (ii) a slaughter charge of \$2.50 per bird payable by emu producers on or after 1 September 1996 to emu processors by arrangement with and on behalf of the Committee.
- (b) The slaughter charge is to be reviewed by the Committee at the end of each financial year, but must not exceed \$4 per bird during the term of the Order.
  - (c) Any recommendation by the Committee to vary the slaughter charge must be notified at least 14 days prior to the Annual Meeting by means of notices in writing to all licensed emu producers, and publication in the *Weekly Times* and *Stock and Land* newspapers.
  - (d) Any variation to the slaughter charge must be approved by a majority of emu producers present at the Annual Meeting of the Committee.

**Distribution of Proceeds of Charge**

14. The Committee must apply the proceeds of a charge in accordance with its functions and any funding priorities set out in the Plan of Operation of the Committee.

**Meetings**

15. (a) The Committee is to hold an Annual Meeting in each full financial year at which time any variation to a charge is to be considered and voted on by emu producers.
- (b) At the Annual Meeting the Chairperson of the Committee must report to emu producers on the operation and finances of the Committee during the previous 12 months.



- (c) The timing of all meetings of the Committee, including the Annual Meeting, is at the discretion of the Committee.

**Financial Year**

16. The financial year of the Committee is the period from 1 July to 30 June.

**Plan of Operation**

17. (a) The Committee must within the first 12 months of its operation, submit to the Minister for Agriculture and Resources and Minister for Conservation and Land Management a Plan of Operation which includes the aims and objectives of the Committee's activities during the term of the Order.
- (b) The Plan of Operation must be updated annually and made available to all emu producers.

**Voting**

18. Voting at a poll must be on the basis of one vote for each licensed emu producer.

**Penalty for Contravening the Order**

19. An emu producer who fails to comply with the requirements of Clause 13 relating to the payment of a charge imposed by the Committee contravenes this Order and is liable to a penalty not exceeding 20 penalty units. (One penalty unit is currently \$100).

PATRICK McNAMARA  
Minister for Agriculture and Resources

**Agricultural and Veterinary Chemicals  
(Control of Use) Act 1992**

**NOTICE OF PROPOSAL TO MAKE  
ORDER TO PROHIBIT SPECIFIED  
SPRAYING IN AGRICULTURAL  
CHEMICAL CONTROL AREAS**

I, Patrick McNamara, Minister for Agriculture and Resources, give notice pursuant to section 38 (2) of the **Agricultural and Veterinary Chemicals (Control of Use) Act 1992**, that I propose to make an Order prohibiting specified spraying for the purpose of protecting susceptible plants and stock, public health and the environment.

It is proposed that the Order prohibit the application of specified chemical substances in specified areas to be known as Agricultural

Chemical Control Areas, during specified prohibited periods in respect of each area.

The proposed Agricultural Chemical Control Areas and the proposed prohibited periods are:

1. Mallee and Mid-Murray Agricultural Chemical Control Area—From 1 August of each year to 30 April of the following year.
2. Goulburn Valley Agricultural Chemical Control Area—From 1 September of each year to 30 April of the following year.
3. North Eastern Agricultural Chemical Control Area—From 1 September of each year to 30 April of the following year.
4. Melbourne Agricultural Chemical Control Area—All year.
5. Lindenow Agricultural Chemical Control Area—All year.
6. Orbost Agricultural Chemical Control Area—All year.
7. Boisdale Agricultural Chemical Control Area—All year.
8. Rutherglen Agricultural Chemical Control Area—From 1 September of each year to 30 April of the following year.

This Order will replace the current controls existing over the Hazardous Areas and prohibited periods declared under the Aerial Spraying Control Regulations 1988, namely—

- \* Mallee and Mid Murray—From 1 September 1995 to 31 May 1996;
- \* Goulburn Valley—From 1 August 1995 to 31 May 1996;
- \* North-Eastern—From 1 August 1995 to 30 April 1996;
- \* Melbourne Area—Throughout the year.

Comments and submissions are invited on the proposed Order. A copy of the proposed Order containing detailed information including description of the boundaries of the above areas and maps is available for inspection at Agriculture Victoria Head Office at 7/166 Wellington Parade, East Melbourne and Regional Offices in Ballarat, Bendigo, Rutherglen, Tatura and Ellinbank. Copies of the proposed Order can be purchased at \$25.00 each from Manager, Chemical

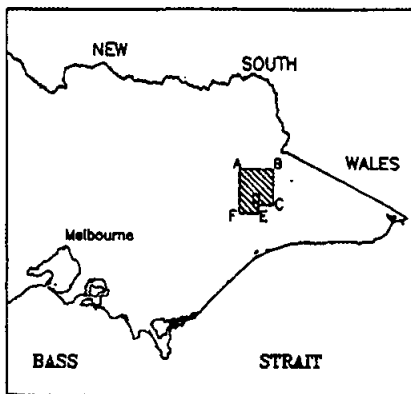
Standards Branch, Agriculture Victoria, PO Box 500, East Melbourne, Victoria 3002, Tel: (03) 9651 7317.

The closing date for submission is 28 days from the publication of this notice.

**PATRICK McNAMARA**  
Deputy Premier  
Minister for Agriculture and Resources

**Mineral Resources Development Act 1990**  
**NOTICE OF REVOCATION OF**  
**EXEMPTION FROM EXPLORATION**  
**LICENCES AND/OR MINING LICENCES**

I, Patrick McNamara, Minister for Agriculture and Resources, pursuant to Section 7 of the **Mineral Resources Development Act 1990** hereby give notice that the exemption from exploration licences and/or mining licences over the land shown cross-hatched on the accompanying map, will be revoked on Thursday, 1 August 1996. Licence applications may be made on or after 1 August 1996.



Point	AMG co-ordinates Zone 55	
A	544 488	5 964 997
B	588 978	5 964 646
C	588 495	5 859 000
D	569 000	5 859 000
E	569 000	5 849 529
F	544 195	5 849 527

Dated 2 May 1996

**PATRICK McNAMARA**  
Deputy Premier  
Minister for Agriculture and Resources

**Co-operation Act 1981**

Notice is hereby given pursuant to Section 220A of the **Co-operation Act 1981** ("the Act") I, Alan Robert Stockdale, Treasurer for the State of Victoria (which office shall where the context admits or requires include my successors in office and any person acting as Treasurer) authorise the Director, Finance and Liability Management and the Assistant Director, Financial Evaluation, or any person for the time being occupying those offices, severally, to execute or enter into for and on my behalf as Treasurer any guarantee or agreement authorised by Part XIII of the Act provided that such a guarantee or agreement shall not be given in respect of any matter that is outside established Departmental policy and practice or that has such importance or such special factors that it should be considered by me, and state that this authorisation will operate in substitution for the authorisation in operation immediately before the date of this authorisation.

Dated 10 May 1996

**ALAN R. STOCKDALE**  
Treasurer

**Co-operative Housing Societies Act 1958**

Notice is hereby given pursuant to Sections 75A and 77A of the **Co-operative Housing Societies Act 1958** ("the Act") I, Alan Robert Stockdale, Treasurer for the State of Victoria (which office shall where the context admits or requires include my successors in office and any person acting as Treasurer) authorise the Director, Finance and Liability Management, and the Assistant Director, Financial Evaluation, or any person for the time being occupying those offices, severally, to execute or enter into for and on my behalf as Treasurer any guarantee, agreement or indemnity authorised by Part V of the Act provided that such a guarantee, agreement or indemnity shall not be given in respect of any matter that is outside established Departmental policy and practice or that has such importance or such special factors that it should be considered by me, and state that this authorisation will operate in substitution for the authorisation in operation immediately before the date of this authorisation.

Dated 10 May 1996

**ALAN R. STOCKDALE**  
Treasurer

**Petroleum (Submerged Lands) Act 1967**  
**COMMONWEALTH OF AUSTRALIA**  
Notice of Expiry of Permit

The Exploration Permit for Petroleum numbered VIC/P1 granted to BHP Petroleum (Bass Strait) Pty Ltd, 120 Collins Street, Melbourne, Victoria 3000 on 10 May 1990 in respect of each of the blocks that is constituted by a graticular section, has expired.

Dated 14 May 1996

Made under the **Petroleum (Submerged Lands) Act 1967** of the Commonwealth of Australia on behalf of the Commonwealth—Victoria Offshore Petroleum Joint Authority.

ROBERT KING  
Delegate

**Land Acquisition and Compensation Act**  
**1986**

**Melbourne City Link Act 1995**  
NOTICE OF ACQUISITION

Compulsory Acquisition of Interest in Land

The Melbourne City Link Authority declares that by this notice it acquires the following interests in the land described hereunder:

**Interested Parties:**

524 Moreland Road Pty Ltd as Registered Proprietor.

Helen Louise Dyer as Proprietor of the land contained in C/T 8641/492 and to an entitlement in respect of the common property.

The Occupier of 1/524 Moreland Road as Lessee of the land contained in C/T 8641/492 National Australia Bank Limited as Mortgagee over the land contained in C/T 8641/492 (R222031L).

Alice Siu Ping Chan as Proprietor of the land contained in C/T 8641/493 and to an entitlement in respect of the common property.

Cheng Yong Lim and Hui Lee Tay as tenants in common in equal shares of the land contained in C/T 8641/494 and to an entitlement in respect of the common property.

Bank of Melbourne Limited as Mortgagee over the land contained in C/T 8641/494 (R848070Q).

Elsie Anne McSweeney as Proprietor of the land contained in C/T 8641/495 and to an entitlement in respect of the common property.

John Johnson as Proprietor of the land contained in C/T 8641/496 and to an entitlement in respect of the common property.

Beverley Mavis Chatfield, Barbara Joan Khoury and Maxwell Bruce Hamilton as Proprietors of the land contained in C/T 8641/497 and to an entitlement in respect of the common property.

The Occupier of 6/524 Moreland Road as Lessee of the land contained in C/T 8641/497 Associated Midland Corporation Limited as Chargee over the land contained in C/T 8641/497 (M10956Y).

Filomena Pace as Proprietor of the land contained in C/T 8641/498 and to an entitlement in respect of the common property.

Commonwealth Savings Bank of Australia as Mortgagee over the land contained in C/T 8641/498 (N626502W).

Lorna Louisa Jones as Proprietor of the land contained in C/T 8641/508 and to an entitlement in respect of the common property.

The Occupier of 17/524 Moreland Road as Lessee of the land contained in C/T 8641/508.

Nikolaos Psiroukis, Penelopi Psiroukis (2/3 share) and Eleftherios Psiroukis (1/3 share) as tenants in common of the above shares of the land contained in C/T 8641/509 and to an entitlement in respect of the common property.

The Occupier of 18/524 Moreland Road as Lessee of the land contained in C/T 8641/509.

Donna Louise Richards and Veronica Lee Richards as Proprietor of the land contained in C/T 8641/510 and to an entitlement in respect of the common property.

Bank of Melbourne Limited as Mortgagee over the land contained in C/T 8641/510 (T293495V).

Nikolaos Psiroukis and Pinelopi Psiroukis as Proprietor of the land contained in C/T 8641/511 and to an entitlement in respect of the common property.

The Occupier of 20/524 Moreland Road as Lessee of the land contained in C/T 8641/511. and all or any other interests in the land.

**Description of Land:** being part of Lot 21 on Plan of Subdivision No. 73294, City of Brunswick, Parish of Jika Jika, also known as the common land at 524 Moreland Road, West Brunswick.

**Area:** 1,090 m<sup>2</sup>.

**Title Details:** Certificate of Title Volume 8641, Folio 512.

Published with the authority of the Melbourne City Link Authority.

T. H. HOLDEN  
Manager Property Services—VicRoads  
(the trading name of Roads Corporation  
appointed as agent for the  
Melbourne City Link Authority)

**Land Acquisition and Compensation Act  
1986**

**Transport Act 1983  
SOUTH EASTERN ARTERIAL  
CITY OF STONNINGTON  
NOTICE OF ACQUISITION**

Compulsory Acquisition of Interest in Land

The Roads Corporation declares that by this Notice it acquires the following interest in the land described hereunder:

**Owners Name:** The Municipal Association of Victoria.

**Description of Interest in Land:** Part of Crown Portion 23A, Parish of Prahran.

**Area:** 274 square metres.

**Title details:** Certificate of Title Volume 9830, Folio 739.

**Survey Plan No.:** 19068C shown as Parcel 16.

The survey plan referred to in this notice may be viewed at the Roads Corporation's Property Services Department, 60 Denmark Street, Kew.

Published with the authority of the Roads Corporation and the Minister for Roads and Ports.

T. H. HOLDEN  
Manager Property Services  
Roads Corporation

**Land Acquisition and Compensation Act  
1987  
Form 7**

**Section 21, Regulation 16  
NOTICE OF ACQUISITION  
Compulsory Acquisition of Interest in Land**

The Minister for Agriculture and Resources declares that by this notice he acquires the following interest(s) in the land remaining untransferred in Certificate of Title Volume 9338, Folio 230 and all the land in Certificate of Title Volume 6695, Folio 925 and being all of Crown Allotment 41E and part of Crown Allotment 39, Parish of Maryvale, County of Buln Buln.

**Interest Acquired:** Estate in fee simple.

Published with the authority of the Minister for Agriculture and Resources.

MARIE TEHAN  
Acting Minister for Agriculture and Resources

**Land Acquisition and Compensation Act  
1987**

**Form 7  
Section 21, Regulation 16  
NOTICE OF ACQUISITION  
Compulsory Acquisition of Interest in Land**

The Minister for Agriculture and Resources declares that by this notice he acquires the following interest(s) in all the land in Certificate of Title Volume 6463, Folio 509, and the land remaining untransferred in Certificate of Title Volume 6934, Folio 647 and the land remaining untransferred in Certificate of Title 7521, Folio 113 and being part of the Crown Allotments 38A, 37B, 101C, Parish of Maryvale, County of Buln Buln.

**Interest Acquired:** Estate in fee simple.

Published with the authority of the Minister for Agriculture and Resources.

MARIE TEHAN  
Acting Minister for Agriculture and Resources

**Land Acquisition and Compensation Act  
1987**

**Form 7  
Section 21, Regulation 16  
NOTICE OF ACQUISITION  
Compulsory Acquisition of Interest in Land**

The Minister for Agriculture and Resources declares that by this notice he acquires the following interest(s) in the land remaining untransferred in Certificate of Title Volume

8649, Folio 191 and being Lot 1 of Plan of Subdivision No. 72305, and all the land in Certificate of Title Volume 8649, Folio 192 and being Lot 2 of Plan of Subdivision No. 72305, and all the land in Certificate of Title Volume 8040, Folio 323 and being Lot 3 of Plan of Subdivision No. 22464 and being part of the Crown Allotment 41D, Parish of Maryvale, County of Buln Buln.

**Interest Acquired:** Estate in fee simple.

Published with the authority of the Minister for Agriculture and Resources.

MARIE TEHAN  
Acting Minister for Agriculture and Resources

---

**Land Acquisition and Compensation Act  
1987**

Form 7

Section 21, Regulation 16

**NOTICE OF ACQUISITION**

Compulsory Acquisition of Interest in Land

The Minister for Agriculture and Resources declares that by this notice he acquires the following interest(s) in the land remaining untransferred in Certificate of Title Volume 8901, Folio 619 and being part of the Crown Allotment 38B, Parish of Maryvale, County of Buln Buln.

**Interest Acquired:** Estate in fee simple.

Published with the authority of the Minister for Agriculture and Resources.

MARIE TEHAN  
Acting Minister for Agriculture and Resources

---

**Land Acquisition and Compensation Act  
1987**

Form 7

Section 21, Regulation 16

**NOTICE OF ACQUISITION**

Compulsory Acquisition of Interest in Land

The Minister for Agriculture and Resources declares that by this notice he acquires the following interest(s) in the land remaining untransferred in Certificate of Title Volume 8016, Folio 046 and being Lot 70 on Plan of Subdivision No. 21189, and being part of the Crown Portions 39A and 40, Parish of Maryvale, County of Buln Buln.

**Interest Acquired:** Estate in fee simple.

Published with the authority of the Minister for Agriculture and Resources.

MARIE TEHAN  
Acting Minister for Agriculture and Resources

---

**Land Acquisition and Compensation Act  
1987**

Form 7

Section 21, Regulation 16

**NOTICE OF ACQUISITION**

Compulsory Acquisition of Interest in Land

The Minister for Agriculture and Resources declares that by this notice he acquires the following interest(s) in the land remaining untransferred in Certificate of Title Volume 7815, Folio 179 being part of the Crown Allotment 40C, Parish of Maryvale, County of Buln Buln.

**Interest Acquired:** Estate in fee simple.

Published with the authority of the Minister for Agriculture and Resources.

MARIE TEHAN  
Acting Minister for Agriculture and Resources

---

**Land Acquisition and Compensation Act  
1987**

Form 7

Section 21, Regulation 16

**NOTICE OF ACQUISITION**

Compulsory Acquisition of Interest in Land

The Minister for Agriculture and Resources declares that by this notice he acquires the following interest in the land described as Certificate of Title Volume 8958, Folio 383 and being part of the Crown Allotment 38B, Parish of Maryvale, County of Buln Buln.

**Interest Acquired:** Estate in fee simple.

Published with the authority of the Minister for Agriculture and Resources.

MARIE TEHAN  
Acting Minister for Agriculture and Resources

---

**Land Acquisition and Compensation Act  
1987**

Form 7

Section 21, Regulation 16

**NOTICE OF ACQUISITION**

Compulsory Acquisition of Interest in Land

The Minister for Agriculture and Resources declares that by this notice he acquires the following interest in the land described in Certificate of Title Volume 2640, Folio 861, Volume 3004, Folio 625, Volume 8016, Folio 042, Volume 8016, Folio 044, Volume 8057, Folio 029, Volume 8057, Folio 030 and the land remaining untransferred in Certificate of Title Volume 8057, Folio 031, and the whole

of the land in Certificate of Title Volume 2764, Folio 754 and being Lots 1 to 21 (both inclusive), Lot 23, Lot 26 to 39 (both inclusive), Lot 41, Lots 43 to 69 (both inclusive), Lots 73, 77, 80, 85 and Lots 87 to 115 (both inclusive) and roads on Plan of Subdivision No. 21189, and being all of Crown Allotments 40A, 40D and 41 and part of Crown Allotments 39A, 39B, 40, 40B, 40E, Parish of Maryvale, County of Buln Buln.

**Interest Acquired:** Estate in fee simple.

Published with the authority of the Minister for Agriculture and Resources.

MARIE TEHAN  
Acting Minister for Agriculture and Resources

**Land Acquisition and Compensation Act 1987**  
Form 7

Section 21, Regulation 16  
**NOTICE OF ACQUISITION**  
Compulsory Acquisition of Interest in Land

The Minister for Agriculture and Resources declares that by this notice he acquires the following interest(s) in the land described as Certificate of Title Volume 6849, Folio 748 and being part of the Crown Allotment 40, Parish of Maryvale, County of Buln Buln.

**Interest Acquired:** Estate in fee simple.

Published with the authority of the Minister for Agriculture and Resources.

MARIE TEHAN  
Acting Minister for Agriculture and Resources

**Land Acquisition and Compensation Act 1987**  
Form 7

Section 21, Regulation 16  
**NOTICE OF ACQUISITION**  
Compulsory Acquisition of Interest in Land

The Minister for Agriculture and Resources declares that by this notice he acquires the following interest(s) in the land remaining untransferred in Certificate of Title Volume 3580, Folio 976 being part of the Crown Allotment 38C, Parish of Maryvale, County of Buln Buln.

**Interest Acquired:** Estate in fee simple.

Published with the authority of the Minister for Agriculture and Resources.

MARIE TEHAN  
Acting Minister for Agriculture and Resources

**Land Acquisition and Compensation Act 1987**

Form 7

Section 21, Regulation 16  
**NOTICE OF ACQUISITION**  
Compulsory Acquisition of Interest in Land

The Minister for Agriculture and Resources declares that by this notice he acquires the following interest(s) in the land described as Certificate of Title Volume 8120, Folio 491 and being Lot 71 on Plan of Subdivision No. 14949 and being part of Crown Allotment 41A, Parish of Maryvale, County of Buln Buln.

**Interest Acquired:** Estate in fee simple.

Published with the authority of the Minister for Agriculture and Resources.

MARIE TEHAN  
Acting Minister for Agriculture and Resources

**Planning and Environment Act 1987**  
**BERWICK PLANNING SCHEME**  
Notice of Approval of Amendment  
Amendment L94

The Minister for Planning and Local Government has approved Amendment L94 to the Berwick Planning Scheme.

The amendment comes into operation on the date this notice is published in the Government Gazette.

The amendment:

- \* rezones land at the south-western end of the Timbarra Estate, Berwick from a Proposed Main Road Reservation to a Berwick Residential—Normal Density Zone. The land is not required for the proposed Princes Freeway and has been subdivided by the Urban Land Authority;
- \* includes land owned by Melbourne Water on the south east corner of Princes Highway and Princes Freeway in a Public Purposes 18 Reservation. The land is currently within a Berwick Residential—Normal Density Zone and has been developed as a retarding basin and passive open space;
- \* changes the reservation of the existing Berwick Lodge Primary School from a Proposed Primary School Reservation to an Existing Primary School Reservation.

The amendment will enable the planning scheme to reflect the development of the Timbarra Estate that has now occurred and the status of publicly owned land.

A copy of the amendment can be inspected free of charge during office hours at the Department of Infrastructure, Ground Floor, 477 Collins Street, Melbourne and at the offices of the Casey City Council, Princes Highway, Narre Warren and Sladen Street, Cranbourne.

ADRIAN SALMON  
Co-ordinator, Amendment Services  
Quality Planning  
Office of Planning and Heritage  
Department of Infrastructure

**Planning and Environment Act 1987**  
**BERWICK PLANNING SCHEME**  
Notice of Approval of Amendment  
Amendment L91 Part 1

The Minister for Planning and Local Government has approved Amendment L91 Part 1 to the Berwick Planning Scheme.

The amendment comes into operation on the date this notice is published in the Government Gazette.

The amendment rezones a 12 hectare site on the western side of Parkhill Drive, Berwick, from Berwick Residential-Normal Density Zone to Public Purposes S-SS (Proposed Primary Secondary School).

A copy of the amendment can be inspected free of charge during office hours at the Department of Infrastructure, Ground Floor, 477 Collins Street, Melbourne and at the offices of the Casey City Council, Princes Highway, Narre Warren.

ADRIAN SALMON  
Co-ordinator, Amendment Services  
Quality Planning  
Office of Planning and Heritage  
Department of Infrastructure

**Planning and Environment Act 1987**  
**BOROONDARA PLANNING SCHEME**  
Notice of Approval of Amendment  
Amendment L12

The Minister for Planning has approved Amendment L12 to the Boroondara Planning Scheme.

The amendment comes into operation on the date this notice is published in the Government Gazette.

The amendment rezones land north of the South Eastern Arterial between Glenferrie Road and Gardiners Creek bridge in Hawthorn from Public Open Space—Existing to Road—Proposed Main.

A copy of the amendment can be inspected free of charge during office hours at the Department of Infrastructure, Ground Floor, 477 Collins Street, Melbourne and at the offices of the Boroondara City Council, 8 Ingleby Road, Camberwell.

ADRIAN SALMON  
Co-ordinator, Amendment Services  
Quality Planning  
Office of Planning and Heritage  
Department of Infrastructure

**Planning and Environment Act 1987**  
**DAREBIN PLANNING SCHEME**  
Notice of Approval of Amendment  
Amendment L11

The Minister for Planning and Local Government has approved Amendment L11 to the Darebin Planning Scheme.

The amendment comes into operation on the date this notice is published in the Government Gazette.

The amendment rezones the Wilson Boulevard reserve, Reservoir, from Public Open Space—Existing to Residential C zone and discontinues a right of way which serves the reserve, and removes covenants on Council owned land adjacent to the reserve.

A copy of the amendment can be inspected free of charge during office hours at the Department of Infrastructure, Ground Floor, 477 Collins Street, Melbourne and at the offices of the Darebin City Council, 350 High Street, Preston.

ADRIAN SALMON  
Co-ordinator, Amendment Services  
Quality Planning  
Office of Planning and Heritage  
Department of Infrastructure

**Planning and Environment Act 1987**  
**DAREBIN PLANNING SCHEME**  
Notice of Approval of Amendment  
Amendment L15

The Minister for Planning and Local Government has approved Amendment L15 to the Darebin Planning Scheme.

The amendment comes into operation on the date this notice is published in the Government Gazette.

The amendment rezones land at 7-15 Ethel Street, Thornbury from Reserved Land (Existing Railways) to a Residential C Zone. A site specific provision is also inserted to enable residential development and subdivision of the site in accordance with an approved Development Plan without a planning permit.

A copy of the amendment can be inspected free of charge during office hours at the Department of Infrastructure, Ground Floor, 477 Collins Street, Melbourne, and at the offices of the Darebin City Council, 350 High Street, Preston.

ADRIAN SALMON  
Co-ordinator, Amendment Services  
Quality Planning  
Office of Planning and Heritage  
Department of Infrastructure

---

**Planning and Environment Act 1987**  
**DAREBIN PLANNING SCHEME**  
Notice of Approval of Amendment  
Amendment L19

The Minister for Planning and Local Government has approved Amendment L19 to the Darebin Planning Scheme.

The amendment comes into operation on the date this notice is published in the Government Gazette.

The amendment:

- \* rezones 6499 square metres of land on the south west corner of the intersection at Bell and Albert Streets, Preston from Public Open Space to Service Business with site specific provisions that allow buildings and works to be constructed without a permit;
- \* rezones a 501 square metre strip of land from Public Open Space to Proposed Road Widening at the south west corner of the intersection of Albert and Bell Street.

A copy of the amendment can be inspected free of charge during office hours at the Department of Infrastructure, Ground Floor, 477 Collins Street, Melbourne and at the offices of the Darebin City Council, 350 High Street, Preston.

ADRIAN SALMON  
Co-ordinator, Amendment Services  
Quality Planning  
Office of Planning and Heritage  
Department of Infrastructure

---

**Planning and Environment Act 1987**  
**GREATER BENDIGO PLANNING**  
**SCHEME**

Notice of Approval of Amendment  
Amendment L37

The Minister for Planning and Local Government has approved Amendment L37 to the Greater Bendigo Planning Scheme.

The amendment comes into operation on the date this notice is published in the Government Gazette.

The amendment rezones the former Golden Gate Hotel at 116-118 High Street, Bendigo from Service Business to Special Use 1 Zone to facilitate use for school purposes by the new owners, Girton Girls Grammar School.

A copy of the amendment can be inspected free of charge during office hours at the Department of Infrastructure, Ground Floor, 477 Collins Street, Melbourne and at the offices of the Greater Bendigo City Council, Lyttleton Terrace, Bendigo.

ADRIAN SALMON  
Co-ordinator, Amendment Services  
Quality Planning  
Office of Planning and Heritage  
Department of Infrastructure

---

**Planning and Environment Act 1987**  
**KNOX PLANNING SCHEME**  
Notice of Approval of Amendment  
Amendment L102

The Minister for Planning and Local Government has approved Amendment L102 to the Knox Planning Scheme.

The amendment comes into operation on the date this notice is published in the Government Gazette.

The amendment makes the use "Commercial vehicle park" subject to a planning permit in the Knox Garden Industrial, Knox General Industrial and Knox Light Industrial Zones.

A copy of the amendment can be inspected free of charge during office hours at the Department of Infrastructure, Ground Floor, 477 Collins Street, Melbourne and at the offices of the Knox City Council, Burwood Highway, Wantirna South.

ADRIAN SALMON  
Co-ordinator, Amendment Services  
Quality Planning  
Office of Planning and Heritage  
Department of Infrastructure



**Planning and Environment Act 1987**  
**MACEDON RANGES PLANNING**  
**SCHEME**  
Notice of Approval of Amendment  
Amendment L7

The Minister for Planning and Local Government has approved Amendment L7 to the Macedon Ranges Planning Scheme.

The amendment comes into operation on the date this notice is published in the Government Gazette.

The amendment rezones land at Lot 1, PS 331317X described as Certificate of Title Volume 10173, Folio 463, Ewing Drive, Romsey from Public Use (Shire of Macedon Ranges) to Township Residential B.

A copy of the amendment can be inspected free of charge during office hours at the Department of Infrastructure, Ground Floor, 477 Collins Street, Melbourne and at the offices of the Shire of Macedon Ranges, 129 Mollison Street, Kyneton.

**ADRIAN SALMON**  
Co-ordinator, Amendment Services  
Quality Planning  
Office of Planning and Heritage  
Department of Infrastructure

---

**Planning and Environment Act 1987**  
**MOONEE VALLEY PLANNING SCHEME**  
Notice of Approval of Amendment  
Amendment L8

The Minister for Planning and Local Government has approved Amendment L8 to the Moonee Valley Planning Scheme.

The amendment comes into operation on the date this notice is published in the Government Gazette.

The amendment facilitates the development of a temporary child care centre at Lot 1 Debneys Park, Victoria Street, Flemington.

A copy of the amendment can be inspected free of charge during office hours at the Department of Infrastructure, Ground Floor, 477 Collins Street, Melbourne and at the offices of the Moonee Valley City Council, City Development Offices, 707 Mount Alexander Road, Moonee Ponds.

**ADRIAN SALMON**  
Co-ordinator, Amendment Services  
Quality Planning  
Office of Planning and Heritage  
Department of Infrastructure

**Planning and Environment Act 1987**  
**NARRACAN PLANNING SCHEME**  
Notice of Approval of Amendment  
Amendment L54

The Minister for Planning and Local Government has approved Amendment L54 to the Narracan Planning Scheme

The amendment comes into operation on the date this notice is published in the Government Gazette.

The amendment rezones Crown Allotment 22, Section 1, Parish of Moe, Princes Highway, Trafalgar, from "Railway Land" to the State model "Business 1" Zone.

A copy of the amendment can be inspected free of charge during office hours at the Department of Infrastructure, Ground Floor, 477 Collins Street, Melbourne and at the offices of the Baw Baw Shire Council, Civic Place, Warragul.

**ADRIAN SALMON**  
Co-ordinator, Amendment Services  
Quality Planning  
Office of Planning and Heritage  
Department of Infrastructure

---

**Planning and Environment Act 1987**  
**PAKENHAM PLANNING SCHEME**  
Notice of Approval of Amendment  
Amendment L55

The Minister for Planning and Local Government has approved Amendment L55 to the Pakenham Planning Scheme.

The amendment comes into operation on the date this notice is published in the Government Gazette.

The amendment rezones Lot 2 LP 63636 and Part CA 4, Parish of Nar Nar Goon from a Landscape Zone to an Extractive Industry Zone with site specific controls.

A copy of the amendment can be inspected free of charge during office hours at the Department of Infrastructure, Ground Floor, 477 Collins Street, Melbourne and at the offices of the Cardinia Shire Council, Henty Way, Pakenham.

**ADRIAN SALMON**  
Co-ordinator, Amendment Services  
Quality Planning  
Office of Planning and Heritage  
Department of Infrastructure

---

**Planning and Environment Act 1987**  
**SPRINGVALE PLANNING SCHEME**  
Notice of Approval of Amendment  
Amendment L89

The Minister for Planning and Local Government has approved Amendment L89 to the Springvale Planning Scheme.

The amendment comes into operation on the date this notice is published in the Government Gazette.

The amendment introduces changes to the scheme to modify the requirements for the development of Five Ways Business Park (cnr Springvale and Cheltenham Roads, Keysborough) to allow additional flexibility for the use of lots within the estate by:

- \* replacing the existing Concept Plan;
- \* deleting reference to a Leisure Centre;
- \* changing controls for peripheral sales;
- \* introducing design controls for buildings fronting Springvale Road;
- \* changing the control over freestanding commercial buildings; and
- \* deleting a site coverage restriction.

A copy of the amendment can be inspected free of charge during office hours at the Department of Infrastructure, Ground Floor, 477 Collins Street, Melbourne and at the offices of the Greater Dandenong City Council, 397 Springvale Road, Springvale.

ADRIAN SALMON  
Co-ordinator, Amendment Services  
Quality Planning  
Office of Planning and Heritage  
Department of Infrastructure

**Planning and Environment Act 1987**  
**STONNINGTON PLANNING SCHEME**  
Notice of Approval of Amendment  
Amendment L7

The Minister for Planning and Local Government has approved Amendment L7 to the Stonnington Planning Scheme.

The amendment comes into operation on the date this notice is published in the Government Gazette.

The amendment deletes the objective "To encourage the area around the Prahran Town Hall to develop as a community focal point" from the Prahran District Centre Zone No. 4 Commercial and Business.

A copy of the amendment can be inspected free of charge during office hours at the Department of Infrastructure, Ground Floor, 477 Collins Street, Melbourne and at the offices of the City of Stonnington, Corner Greville and Chapel Streets, Prahran.

ADRIAN SALMON  
Co-ordinator, Amendment Services  
Quality Planning  
Office of Planning and Heritage  
Department of Infrastructure

**Planning and Environment Act 1987**  
**SURF COAST PLANNING SCHEME**  
Notice of Approval of Amendment  
Amendment R32

The Minister for Planning and Local Government has approved Amendment R32 to the Surf Coast Planning Scheme.

The amendment comes into operation on the date this notice is published in the Government Gazette.

The amendment rezones Lot 57, Section 4, Elizabeth Street, Anglesea from Existing Public Purposes 2—Local Government Reservation to Reserved Residential zone to facilitate the sale and development of the land.

A copy of the amendment can be inspected free of charge during office hours at the Department of Infrastructure, Ground Floor, 477 Collins Street, Melbourne and at the offices of the Surf Coast Shire, Grossmans Road, Torquay.

ADRIAN SALMON  
Co-ordinator, Amendment Services  
Quality Planning  
Office of Planning and Heritage  
Department of Infrastructure

**Planning and Environment Act 1987**  
**TRARALGON (CITY) PLANNING SCHEME**  
Notice of Approval of Amendment  
Amendment L59

The Minister for Planning and Local Government has approved Amendment L59 to the Traralgon (City) Planning Scheme.

The amendment comes into operation on the date this notice is published in the Government Gazette.

The amendment changes the scheme in the Commercial B Zone to enable dwellings to be allowed with a permit.

A copy of the amendment can be inspected free of charge during office hours at the Department of Infrastructure, Ground Floor, 477 Collins Street, Melbourne and at the offices of the La Trobe Shire Council, Kay Street, Traralgon.

ADRIAN SALMON  
Co-ordinator, Amendment Services  
Quality Planning  
Office of Planning and Heritage  
Department of Infrastructure

---

**Planning and Environment Act 1987**  
**UPPER MURRAY PLANNING SCHEME**  
Notice of Approval of Amendment  
Amendment L7

The Minister for Planning and Local Government has approved Amendment L7 to the Upper Murray Planning Scheme.

The amendment comes into operation on the date this notice is published in the Government Gazette.

The amendment:

- \* Rezones approximately 0.8 hectares of land (known as No. 15 Jardine Street, Corryong) from Public Purposes 2—Police Department to Residential.

A copy of the amendment can be inspected free of charge during office hours at the Department of Infrastructure, Ground Floor, 477 Collins Street, Melbourne and at the offices of the Shire of Towong (Corryong District Office), Hansen Street, Corryong.

ADRIAN SALMON  
Co-ordinator, Amendment Services  
Quality Planning  
Office of Planning and Heritage  
Department of Infrastructure

---

**Planning and Environment Act 1987**  
**WARRAGUL PLANNING SCHEME**  
Notice of Approval of Amendment  
Amendment L41

The Minister for Planning and Local Government has approved Amendment L41 to the Warragul Planning Scheme.

The amendment comes into operation on the date this notice is published in the Government Gazette.

The amendment rezones four lots at 26, 28, 30 and 32 King Street, Warragul, from

“Public Purposes—14—Educational Purposes (High and Technical Schools)” to “Residential A”.

A copy of the amendment can be inspected free of charge during office hours at the Department of Infrastructure, Ground Floor, 477 Collins Street, Melbourne and at the offices of the Baw Baw Shire Council, Civic Place, Warragul.

ADRIAN SALMON  
Co-ordinator, Amendment Services  
Quality Planning  
Office of Planning and Heritage  
Department of Infrastructure

---

**Planning and Environment Act 1987**  
**WARRAGUL PLANNING SCHEME**  
Notice of Approval of Amendment  
Amendment L32 Part 1

The Minister for Planning and Local Government has approved Amendment L32 Part 1 to the Warragul Planning Scheme.

The amendment comes into operation on the date this notice is published in the Government Gazette.

The amendment introduces heritage controls for the following buildings and trees:

- Buln Buln Primary School, Old Sale Road, Buln Buln;
- Shire Hall, 4 Oak Trees, 72 Queen Street, Warragul;
- Warragul Railway Station, Queens Street, Warragul;
- Warragul Primary School, Bowen Street, Warragul;
- Ellinbank Primary School, Community Place, Ellinbank;
- Cork Oak Tree, Old Sale Road, Brandy Creek; and
- Rokeby Pumping Station, Rokeby.

A copy of the amendment can be inspected free of charge during office hours at the Department of Infrastructure, Ground Floor, 477 Collins Street, Melbourne and at the offices of the Baw Baw Shire Council, Civic Place, Warragul.

ADRIAN SALMON  
Co-ordinator, Amendment Services  
Quality Planning  
Office of Planning and Heritage  
Department of Infrastructure

---

**Planning and Environment Act 1987**  
**WERRIBEE PLANNING SCHEME**  
Notice of Approval of Amendment  
Amendment L75

The Minister for Planning and Local Government has approved Amendment L75 to the Werribee Planning Scheme.

The amendment comes into operation on the date this notice is published in the Government Gazette.

The amendment rezones land on the north east corner of Edgars Road and Kirks Bridge Road, Little River from part General Farming B zone and part Corridor C zone to Special Extractive A zone. The amendment also introduces a site specific control which details conditions for use of the land for extractive industry.

A copy of the amendment can be inspected free of charge during office hours at the Department of Infrastructure, Ground Floor, 477 Collins Street, Melbourne and at the offices of the Wyndham City Council, 45 Princes Highway, Werribee.

ADRIAN SALMON  
Co-ordinator, Amendment Services  
Quality Planning  
Office of Planning and Heritage  
Department of Infrastructure

**Planning and Environment Act 1987**  
**WERRIBEE PLANNING SCHEME**  
Notice of Approval of Amendment  
Amendment L76

The Minister for Planning and Local Government has approved Amendment L76 to the Werribee Planning Scheme.

The amendment comes into operation on the date this notice is published in the Government Gazette.

The amendment rezones land between Derrimut Road and Princes Highway from Residential C zone to Proposed Secondary Road reservation to allow for a modified alignment of the proposed Derrimut Road rail underpass. The amendment also rezones land no longer required for the proposal from Proposed Secondary Road and Road Widening reservations to Residential C zone.

A copy of the amendment can be inspected free of charge during office hours at the Department of Infrastructure, Ground Floor,

477 Collins Street, Melbourne and at the offices of the City of Wyndham, 45 Princes Highway, Werribee.

ADRIAN SALMON  
Co-ordinator, Amendment Services  
Quality Planning  
Office of Planning and Heritage  
Department of Infrastructure

**Planning and Environment Act 1987**  
**WHITTLESEA PLANNING SCHEME**  
Notice of Approval of Amendment  
Amendment L115

The Minister for Planning and Local Government has approved Amendment L115 to the Whittlesea Planning Scheme.

The amendment comes into operation on the date this notice is published in the Government Gazette.

The amendment introduces a site specific control into the Residential C zone to allow for the development of an integrated, 24 hour petrol station/convenience shop and take-away food premises for land at 828-834 High Street, Epping.

A copy of the amendment can be inspected free of charge during office hours at the Department of Infrastructure, Ground Floor, 477 Collins Street, Melbourne and at the offices of the Whittlesea City Council, Ferres Boulevard, South Morang.

ADRIAN SALMON  
Co-ordinator, Amendment Services  
Quality Planning  
Office of Planning and Heritage  
Department of Infrastructure

**Planning and Environment Act 1987**  
**WODONGA RURAL CITY PLANNING SCHEME**  
Notice of Approval of Amendment  
Amendment L1

The Minister for Planning and Local Government has approved Amendment L1 to the Wodonga Rural City Planning Scheme.

The amendment comes into operation on the date this notice is published in the Government Gazette.

The amendment enables a permit to be granted for the use and development of land for a Country Fire Authority garage in the Rural A zone of Chapters 3 and 4 of the Wodonga Rural City Planning Scheme.

A copy of the amendment can be inspected free of charge during office hours at the Department of Infrastructure, Ground Floor, 477 Collins Street, Melbourne, and at the offices of the Wodonga Rural City Council, Hovell Street, Wodonga.

ADRIAN SALMON  
Co-ordinator, Amendment Services  
Quality Planning  
Office of Planning and Heritage  
Department of Infrastructure

---

**Planning and Environment Act 1987**  
**YARRA PLANNING SCHEME**  
Notice of Approval of Amendment  
Amendment L6

The Minister for Planning and Local Government has approved Amendment L6 to the Yarra Planning Scheme.

The amendment comes into operation on the date this notice is published in the Government Gazette.

The amendment:

- \* Inserts a site specific provision allowing land at 50-58 Islington Street, Collingwood to be used and developed for office purposes subject to permit.

A copy of the amendment can be inspected free of charge during office hours at the Department of Infrastructure, Ground Floor, 477 Collins Street, Melbourne and at the offices of the City of Yarra, 140 Hoddle Street, Abbotsford.

ADRIAN SALMON  
Co-ordinator, Amendment Services  
Quality Planning  
Office of Planning and Heritage  
Department of Infrastructure

---

**Planning and Environment Act 1987**  
**YARRA PLANNING SCHEME**  
Notice of Approval of Amendment  
Amendment L7

The Minister for Planning and Local Government has approved Amendment L7 to the Yarra Planning Scheme.

The amendment comes into operation on the date this notice is published in the Government Gazette.

The amendment rezones land at 7-11 Cecil Street, Fitzroy from a Light Industrial zone to a Residential C zone. A site specific provision is inserted to enable residential development and subdivision of the site in accordance with an approved Development

Plan without a planning permit. A provision is also included to ensure that the environmental conditions of the land are assessed before a sensitive use commences.

A copy of the amendment can be inspected free of charge during office hours at the Department of Infrastructure, Ground Floor, 477 Collins Street, Melbourne and at the offices of the Yarra City Council, Collingwood Town Hall, Hoddle Street, Collingwood.

ADRIAN SALMON  
Co-ordinator, Amendment Services  
Quality Planning  
Office of Planning and Heritage  
Department of Infrastructure

---

**Planning and Environment Act 1987**  
**YARRA PLANNING SCHEME**  
Notice of Approval of Amendment  
Amendment L14

The Minister for Planning and Local Government has approved Amendment L14 to the Yarra Planning Scheme.

The amendment comes into operation on the date this notice is published in the Government Gazette.

The amendment rezones land at 24 Falconer Street, North Fitzroy from a Secondary School reservation to a Residential C zone. It also includes a provision to ensure that the environmental conditions of the land are assessed before a sensitive use commences.

A copy of the amendment can be inspected free of charge during office hours at the Department of Infrastructure, Ground Floor, 477 Collins Street, Melbourne and at the offices of the Yarra City Council, Collingwood Town Hall, Hoddle Street, Collingwood.

ADRIAN SALMON  
Co-ordinator, Amendment Services  
Quality Planning  
Office of Planning and Heritage  
Department of Infrastructure

---

**Planning and Environment Act 1987**  
**YARRA PLANNING SCHEME**  
Notice of Approval of Amendment  
Amendment L16

The Minister for Planning has approved Amendment L16 to the Yarra Planning Scheme.

The amendment comes into operation on the date this notice is published in the Government Gazette.

The amendment rezones land at 266-284 McKean Street, North Fitzroy from a Public Purposes—Metropolitan Transit Authority reservation to a Residential C Zone.

A copy of the amendment can be inspected free of charge during office hours at the Department of Infrastructure, Ground Floor, 477 Collins Street, Melbourne and at the offices of the City of Yarra—Collingwood District, Town Planning Division, 140 Hoddle Street, Abbotsford.

ADRIAN SALMON  
Co-ordinator, Amendment Services  
Quality Planning  
Office of Planning and Heritage  
Department of Infrastructure

---

**Planning and Environment Act 1987**  
**YARRA PLANNING SCHEME**  
Notice of Approval of Amendment  
Amendment L12

The Minister for Planning and Local Government has approved Amendment L12 to the Yarra Planning Scheme.

The amendment comes into operation on the date this notice is published in the Government Gazette.

The amendment replaces specific references to development plans in Clause 115-4 relating to the former SECV Works Area, Church Street, Richmond.

A copy of the amendment can be inspected free of charge during office hours at the Department of Infrastructure, Ground Floor, 477 Collins Street, Melbourne and at the offices of the City of Yarra, 333 Bridge Road, Richmond.

ADRIAN SALMON  
Co-ordinator, Amendment Services  
Quality Planning  
Office of Planning and Heritage  
Department of Infrastructure

---

**Planning and Environment Act 1987**  
**FLINDERS PLANNING SCHEME**  
Notice of Approval of Amendment  
Amendment L144

The Minister for Planning and Local Government has approved Amendment L144 to the Flinders Planning Scheme.

The amendment comes into operation on the date this notice is published in the Government Gazette.

The amendment rezones part Lot 6 LP 5952, 1 Hayes Avenue, Sorrento currently reserved as Public Purposes—Car Park to Local Commercial zone and Public Purposes—Fire Station.

A copy of the amendment can be inspected free of charge during office hours at the Department of Infrastructure, Ground Floor, 477 Collins Street, Melbourne and at the offices of the Mornington Peninsula Shire Council, Boneo Road, Rosebud.

ADRIAN SALMON  
Co-ordinator, Amendment Services  
Quality Planning  
Office of Planning and Heritage  
Department of Infrastructure

---

**Planning and Environment Act 1987**  
**CHILTERN PLANNING SCHEME**  
Notice of Approval of Amendment  
Amendment L22

The Minister for Planning and Local Government has approved Amendment L22 to the Chiltern Planning Scheme.

The amendment comes into operation on the date this notice is published in the Government Gazette.

The amendment rezones land on either side of the Hume Freeway about 3.5 kilometres south of Chiltern from Rural A to Special Use (Freeway Service Centre) and introduces specific zone provisions that permit the development in accordance with plans that are incorporated into the Scheme.

A copy of the amendment can be inspected free of charge during office hours at the Department of Infrastructure, Ground Floor, 477 Collins Street, Melbourne and at the offices of the Shire of Indigo, Ford Street, Beechworth.

ADRIAN SALMON  
Co-ordinator, Amendment Services  
Quality Planning  
Office of Planning and Heritage  
Department of Infrastructure

---

**Planning and Environment Act 1987**  
**BRIGHTON PLANNING SCHEME**  
Notice of Approval of Amendment  
Amendment L17 Part 3

The Minister for Planning has approved Amendment L17 Part 3 to the Brighton Planning Scheme.

The amendment comes into operation on the date this notice is published in the Government Gazette.

The amendment inserts into the Residential C provisions of the Planning Scheme controls relating to the establishment of tennis courts in residential areas and a requirement that Council consider Action Plans 1 and 2 before deciding on an application to use or develop land.

A copy of the amendment can be inspected free of charge during office hours at the Department of Infrastructure, Ground Floor, 477 Collins Street, Melbourne and at the offices of the Bayside City Council, Royal Avenue, Sandringham.

ADRIAN SALMON  
Co-ordinator, Amendment Services  
Quality Planning  
Office of Planning and Heritage  
Department of Infrastructure

---

**Planning and Environment Act 1987**  
**LILLYDALE PLANNING SCHEME**  
Notice of Approval of Amendment  
Amendment L162

The Minister for Planning and Local Government has approved Amendment L162 to the Lillydale Planning Scheme.

The amendment comes into operation on the date this notice is published in the Government Gazette.

The amendment includes a site specific exemption to enable land at 286-288 Maroondah Highway, Croydon to be used for peripheral sale (Bunnings warehouse) subject to the grant of a permit by the responsible authority. The provisions will lapse if a permit is not granted within two years. The amendment also includes a definition of "peripheral retail."

A copy of the amendment can be inspected free of charge during office hours at the Department of Infrastructure, Ground Floor, 477 Collins Street, Melbourne and at the offices of the Yarra Ranges Shire Council, Anderson Street, Lilydale.

ADRIAN SALMON  
Co-ordinator, Amendment Services  
Quality Planning  
Office of Planning and Heritage  
Department of Infrastructure

**Planning and Environment Act 1987**  
**LILLYDALE PLANNING SCHEME**  
Notice of Approval of Amendment  
Amendment L154 Part 2

The Minister for Planning and Local Government has approved Amendment L154 Part 2 to the Lillydale Planning Scheme.

The amendment comes into operation on the date this notice is published in the Government Gazette.

The amendment excludes land at Lots 33 and 34 LP8396 Queens Road, Silvan from the tenement provisions of the Lillydale Planning Scheme and would allow each lot to be used for a single house. The area is largely built up and an additional house would have no impact on the environment of the area.

A copy of the amendment can be inspected free of charge during office hours at the Department of Infrastructure, Ground Floor, 477 Collins Street, Melbourne, and at the offices of the Yarra Ranges Shire Council, Anderson Street, Lilydale.

ADRIAN SALMON  
Co-ordinator, Amendment Services  
Quality Planning  
Office of Planning and Heritage  
Department of Infrastructure

---

**Planning and Environment Act 1987**  
**BRIGHTON PLANNING SCHEME**  
Notice of Approval of Amendment  
Amendment L17 Part 5

The Minister for Planning has approved Amendment L17 Part 5 to the Brighton Planning Scheme.

The amendment comes into operation on the date this notice is published in the Government Gazette.

The amendment:

- \* inserts into the Planning Scheme local planning policies to guide the decision making of the Responsible Authority in terms of administering the Scheme or preparing amendments to it;
- \* rezones areas opposite Green Point, Brighton Beach and opposite the Brighton Baths from Restricted Business and Local Business to a new Foreshore Commercial and Residential zone;

1216 G 19 16 May 1996

Victoria Government Gazette

- \* rezones to a new Neighbourhood Business zone local commercial centres in Brighton presently zoned Restricted Business.

A copy of the amendment can be inspected free of charge during office hours at the Department of Infrastructure, Ground Floor, 477 Collins Street, Melbourne and at the offices of the Bayside City Council, Royal Avenue, Sandringham.

ADRIAN SALMON  
Co-ordinator, Amendment Services  
Quality Planning  
Office of Planning and Heritage  
Department of Infrastructure

---

**Planning and Environment Act 1987**  
**BRIGHTON PLANNING SCHEME**  
Notice of Approval of Amendment  
Amendment L17 Part 1

The Minister for Planning has approved Amendment L17 Part 1 to the Brighton Planning Scheme.

The amendment comes into operation on the date this notice is published in the Government Gazette.

The amendment rezones land currently occupied by major private institutional, educational, religious and health facilities from Residential C zone to a new Special Use zone.

A copy of the amendment can be inspected free of charge during office hours at the Department of Infrastructure, Ground Floor, 477 Collins Street, Melbourne and at the offices of the Bayside City Council, Royal Avenue, Sandringham.

ADRIAN SALMON  
Co-ordinator, Amendment Services  
Quality Planning  
Office of Planning and Heritage  
Department of Infrastructure

---



## ORDERS IN COUNCIL

**Local Government Act 1989**  
**ORDER ALTERING THE BOUNDARIES**  
**OF THE MUNICIPAL DISTRICTS OF THE**  
**HORSHAM RURAL CITY COUNCIL AND**  
**THE SOUTHERN GRAMPPIANS SHIRE**  
**COUNCIL**

WHEREAS the Minister for Planning and Local Government has certified to the Governor in Council that—

- (a) the proposed boundary change is of a minor nature;
- (b) the Horsham Rural City Council and the Southern Grampians Shire Council, whose municipal districts are affected by the proposed change, have approved of the proposed change; and
- (c) public notice of the proposed change was given in the municipal districts of the Horsham Rural City Council and the Southern Grampians Shire Council.

NOW THEREFORE, The Governor in Council acting under Part 10C of the Local Government Act 1989 Orders that:

*Commencement*

1. This Order comes into operation on the day it is published in the Government Gazette.

*Alteration of the Boundaries of the Horsham Rural City Council*

2. On the day of this Order comes into operation the boundaries of the municipal district of the Horsham Rural City Council shall be fixed as described in Schedule 1.

*Alteration of the Boundaries of the Southern Grampians Shire Council*

3. On the day after this Order comes into operation the boundaries of the municipal district of the Southern Grampians Shire Council shall be fixed as described in Schedule 2.

*Schedule 1*

**BOUNDARIES OF THE MUNICIPAL**  
**DISTRICT OF THE HORSHAM RURAL**  
**CITY COUNCIL**

*Altered and Redefined*

Previous Description Schedule 8 of the Order constituting the Rural Cities of

Horsham, Mildura and Swan Hill, and the Shires of Buloke, Gannawarra, Hindmarsh, Northern Grampians, West Wimmera and Yarriambiack, and altering the boundaries of the municipal districts of the Ararat Rural City Council and the Campaspe, Glenelg, Pyrenees and Southern Grampians Shire Councils, and published in the Government Gazette No. S 4 on 20 January 1995.

Commencing on the Yarriambiack Creek at the Dimboola-Minyip Five Chain Road; thence southerly by the Yarriambiack Creek to the Wimmera River; thence south-easterly by that river to the northern boundary of the Parish of Ledcourt; thence westerly by that boundary to the St Leonards-Companys Bridge Road; thence southerly by that road to Roses Gap Road; thence south-westerly and westerly by that road to the eastern boundary of the Grampians National Park; thence generally north-westerly, westerly and south-westerly by the boundary of the park to the Glenelg River; thence north-westerly and south-westerly by that river to the Henty Highway; thence north-westerly by that highway to the Rocklands-Cherry-pool Road; thence westerly, southerly and again westerly by that road and westerly by the Telangatuk East-Rocklands Road to Rocklands Road; thence westerly by that road to Smiths Road; thence northerly by that road to the northern boundary of allotment 22, Parish of Yat Nat; thence westerly, southerly and again westerly by the northern and western boundaries of that allotment to the northern boundary of allotment 22A; thence westerly by that boundary and a line in continuation to the Glenelg River; thence northerly and westerly by that river to the western boundary of the Parish of Telangatuk; thence north-westerly by that boundary to Elliotts Back Lane; thence northerly by that lane, McKechnies Road and the eastern boundary of the Parish of Toolongrook to the northern boundary of that parish; thence westerly by that boundary to the western boundary of the Parish of Jilpanger; thence northerly and easterly by the western and northern boundaries of that parish to the eastern boundary of the Parish of Kalingur; thence northerly by that boundary to the southern boundary of the Parish of Gymbowen; thence easterly and northerly by the southern and eastern boundaries of that parish and northerly and easterly by the

western and northern boundaries of the Parish of Arapiles to the western boundary of the Parish of Duchembegarra; thence northerly by that boundary to the southern boundary of the Parish of Coynallan; thence easterly by that boundary and the southern boundary of the Parish of Pomponderoo to the Wimmera River; thence northerly by that river to the southern boundary of the Parish of Dimboola; thence easterly by that boundary to Geodetic Road; thence northerly by that road to the Dimboola-Minyip Five Chain Road, and thence easterly by that road to the point of commencement.

Schedule 2

BOUNDARIES OF THE MUNICIPAL  
DISTRICT OF THE SOUTHERN  
GRAMPIANS SHIRE COUNCIL

*Altered and Redefined*

Previous Description Schedule 3 of the Order altering the municipal districts of the Ararat Rural City Council and the Moyne and Southern Grampians Shire Councils, and published in the Government Gazette No. G 3 on 25 January 1996.

Commencing on the Glenelg River at Pigeon Ponds; thence southerly by Pigeon Ponds to the northern boundary of the Parish of Koolomert; thence westerly, southerly and easterly by the northern, western and southern boundaries of that parish to the western boundary of the Parish of Dewrang; thence southerly and easterly by the western and southern boundaries of that parish to Casterton Road; thence southerly by that road, Saw Pit Gully Road, Boyds Road and Carrolls Road to Carapook Road; thence south-westerly by that road to the Glenelg Highway; thence south-easterly by that highway to Heenans Road; thence southerly by that road to Sandford Road; thence westerly by that road and Lower Coleraine Road to Ridge Road; thence south-easterly by that road to the Wannon River; thence south-easterly by that river to the eastern boundary of the Parish of Tahara; thence southerly by that boundary to the Condah-Coleraine Road; thence southerly by that road to McMillans Lane; thence easterly by that lane and McMillans Road to the Henty Highway; thence northerly by that highway to Lens Road; thence easterly by that road to the Branxholme-Wallacedale road; thence further easterly by a road forming the northern boundary of allotment 1, section 14, Parish of Branxholme to the Wallacedale-

Hamilton Road; thence northerly by that road to the Branxholme-Byaduk Road; thence easterly by that road to the road forming the eastern boundary of allotment 1B, section 6, Parish of Byambynee; thence southerly by that road to the road forming the northern boundary of allotment 4A, section 14; thence westerly by that road to the road forming the western boundary of allotment 6A; thence southerly by that road to the southern boundary of allotment 5B, section 13; thence westerly by that boundary and the southern boundaries of allotments 5A, 4D, 6B and 7B to the road forming the western boundary of allotment 7C; thence generally southerly by that road to the southern boundary of the parish; thence easterly by that boundary to the north-western angle of allotment 1M, section 16; thence south-easterly by the northern boundary of that allotment to its north-eastern angle, being a point on the northern boundary of the Parish of Weerangourt; thence south-easterly by that boundary to the north-eastern angle of that parish; thence easterly by the Weerangourt Creek to the Byaduk-Penshurst Road; thence easterly by that road to the Macarthur-Penshurst Road; thence southerly by that road to Gerrigerrup Road; thence easterly by that road to the Eumeralla River; thence north-easterly by that river to the road forming the southern boundary of allotment 2A, section 1, Parish of Tallangoork; thence easterly by that road and the road forming the southern boundaries of allotments 2B, 3B2 and 3B1 to the northern boundary of the Parish of Langulac; thence easterly by that boundary and the northern boundary of the Parish of Caramut South to Woolsthorpe Road; thence northerly by that road to the Hamilton Highway; thence south-easterly by that highway to Mustons Lane; thence northerly by that lane and a road to the western boundary of allotment 6, section 2, Parish of Boorpool; thence northerly by that boundary and the western boundary of allotment 4, northerly by the road forming the western boundaries of sections 6 and 7, Parish of Pom Pom to the road forming the northern boundary of the latter section; thence easterly by that road, the road forming the northern boundary of section 4, Parish of Pom Pom, the road forming the northern boundary of allotment 5, section 12, Parish of Nareeb Nareeb and Petersons Lane to the Glenthompson-Caramut Road; thence northerly, north-easterly and again northerly

by that road to Astons Road; thence easterly by that road to Back Bushy Creek Road; thence generally northerly by that road and northerly by Phillips Lane to the Glenelg Highway; thence north-westerly by that highway to Powells Lane; thence northerly by that lane to Boundary Road being a point on the northern boundary of the County of Villiers; thence westerly by that boundary to the Serra Range at Mount Abrupt; thence northerly by the Serra Range to the most eastern angle of the County of Dundas; thence north-westerly by that boundary to the Glenelg River; thence generally north-westerly and south-westerly by that river to the Henty Highway; thence north-westerly by that highway to the Rocklands-Cherry Pool Road; thence westerly, southerly and again westerly by that road and westerly by the Telangatuk East-Rocklands Road to Rocklands Road; thence westerly by that road to Smiths Road; thence northerly by that road to the northern boundary of allotment 22, Parish of Yat Nat; thence westerly, southerly and again westerly by the northern and western boundaries of that allotment to the northern boundary of allotment 22A; thence westerly by that boundary and a line in continuation to the Glenelg River, and thence northerly and westerly by that river to the point of commencement.

Dated 14 May 1996

Responsible Minister:

ROBERT MACLELLAN  
Minister for Planning and  
Local Government

ANNETTE WILTSHIRE  
Acting Clerk of the Executive Council

**Local Government Act 1989**  
**ORDER AMENDING THE MIDDLE AND**  
**OUTER MELBOURNE ORDER**

The Governor in Council acting under Section 220S (1) (c) of the **Local Government Act 1989** Orders That:

*Definition*

1. In this Order—

“Middle and Outer Melbourne Order” means the Order in Council made on 13 December 1994 headed, “Order constituting the Cities of Banyule, Bayside, Brimbank, Casey, Glen Eira, Greater Dandenong, Hume, Kingston, Manningham, Maribyrnong,

Maroondah, Monash, Moonee Valley, Whitehorse and Wyndham, the Shires of Cardinia, Mornington Peninsula, Nillumbik and Yarra Ranges, re-constituting the Cities of Frankston, Knox and Whittlesea and the Shire of Melton and altering the boundaries of the municipal districts of the Cities of Darebin and Moreland, the Shires of Moorabool and South Gippsland and the Bass Coast Shire” and published in the Government Gazette No. S97 on 15 December 1994.

*Commencement*

2. This Order comes into operation on the day it is published in the Government Gazette.

*Amendment of Schedule 6*

3. Schedule 6 of the Middle and Outer Melbourne Order is amended by deleting “the Melbourne Water boundary of the Cardinia Reservoir; thence generally southerly by that boundary to”.

*Amendment of Schedule 29*

4. Schedule 29 of the Middle and Outer Melbourne Order is amended by deleting “the Melbourne Water boundary of the Cardinia Reservoir; thence generally southerly by that boundary to”.

Dated 14 May 1996

Responsible Minister:

ROBERT MACLELLAN  
Minister for Planning and  
Local Government

ANNETTE WILTSHIRE  
Acting Clerk of the Executive Council

**Land Act 1958**  
**SALE OF CROWN LAND BY PRIVATE**  
**TREATY**

The Governor in Council, pursuant to Section 99A (1) (a) of the **Land Act 1958**, approves the sale by private treaty of Crown Allotment 7, Township of Barkstead as described on Certified Plan No. 111745.

Dated 7 May 1996

Responsible Minister:

ROGER M. HALLAM  
Minister for Finance

NICOLE WHITE  
Acting Clerk of the Executive Council

**Shop Trading Act 1987  
EXEMPTION FROM CLOSING HOURS  
PROVISIONS FESTIVALS**

The Governor in Council under Section 8 (3) (b) of the **Shop Trading Act 1987** exempts all shops located in the Broadmeadows Shopping Centre in the Hume City Council, during The Broadmeadows Town Centre Fiesta Festival, from any part of the provisions of Section 7 of the Shop Trading Act on the following day:

Sunday, 19 May 1996, between the hours of 10.00 a.m. and 5.00 p.m.

Dated 14 May 1996

Responsible Minister:  
LOUISE ASHER  
Minister for Small Business

ANNETTE WILTSHIRE  
Acting Clerk of the Executive Council

**Magistrates' Court Act 1989  
CLOSURE OF VENUES OF THE  
MAGISTRATES' COURT OF VICTORIA**

Under the powers found under Section 5 of the **Magistrates' Court Act 1989**, and on the recommendation of the Attorney-General, the Governor in Council orders:

That the appointment of Ferntree Gully and Box Hill as places for holding a Magistrates' Court be revoked, and that it be directed that each Court be closed as from 17 May 1996 and that the books and other records of each said Court and each Registrar thereof be delivered to the Registrar of the Magistrates' Court of Victoria at Ringwood.

Dated 14 May 1996

Responsible Minister:  
JAN WADE  
Attorney-General  
ANNETTE WILTSHIRE  
Acting Clerk of the Executive Council

**Children and Young Person's Act 1989  
VENUES WHERE THE CHILDREN'S  
COURT MAY BE HELD WHEN THE  
MAGISTRATES' COURT OF VICTORIA IS  
SITTING**

Under the powers found under Section 9 (2) of the **Children and Young Person's Act 1989**, and on the recommendation of the Attorney-General, the Governor in Council orders:

That in addition to those buildings nominated by Orders dated 21 July 1992, 7 July 1993 and 15 June 1994, that the Children's Court of Victoria may be held at the same time and in the same building as the Magistrates' Court of Victoria is sitting in the particular buildings mentioned below:

Ringwood Court, 39 Ringwood Street, Ringwood, Victoria 3134.

Preston Court, Corner Roseberry Avenue and Kelvin Grove, Preston, Victoria 3072.

Dated 14 May 1996

Responsible Minister:  
JAN WADE  
Attorney-General

ANNETTE WILTSHIRE  
Acting Clerk of the Executive Council

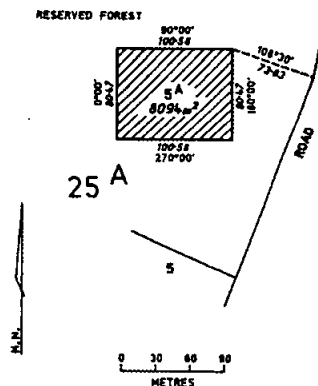
**Forests Act 1958  
EXCHANGE OF RESERVED FOREST FOR  
CROWN LAND**

The Governor in Council, under Section 49 of the **Forests Act 1958** authorises, in exchange for the Crown land described in the Dedication Schedule hereunder, the excision of the lands described in the Excision Schedule hereunder from reserved forest.

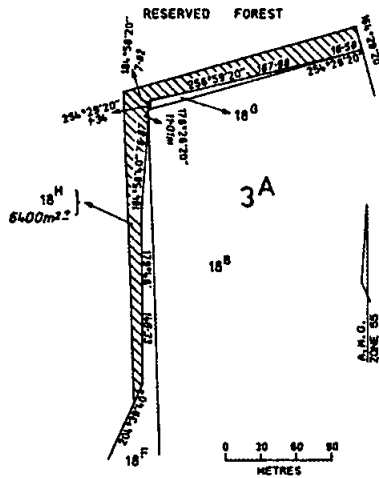
**DEDICATION SCHEDULE**

An area of 1.4494 hectares, more or less, of Crown land comprising—

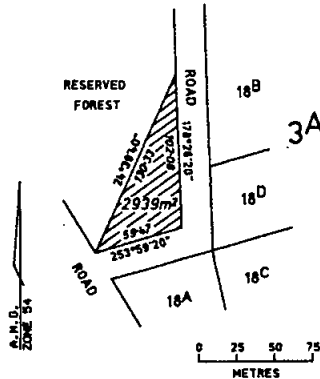
- (a) 8094 square metres in the Parish of Maryborough as indicated by hatching on the plan hereunder—(M66[19]) (P104941).



- (b) 6400 square metres, more or less, in the Parish of Wombat as indicated by hatching on the plan hereunder—(W179[36]) (05/94-1042).



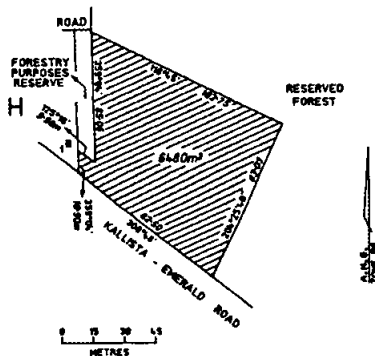
- (c) 1.211 hectares being Crown Allotment 3B, Section 16, Parish of Sedgwick as shown on Certified Plan No. 116572 lodged in the Central Plan Office—(06/86/095).
- (d) 8273 square metres being Crown Allotments 54A, 54B, 54C and 54D, Section A, Parish of Waarre as shown on Certified Plan No. 116601 lodged in the Central Plan Office—(05/10712).
- (e) 2939 square metres in the Parish of Wombat as indicated by hatching on plan hereunder—(W179[36]) (05/94-1042).



**EXCISION SCHEDULE**

An area of 3.3622 hectares of reserved forest comprising—

- (a) 3820 square metres being Crown Allotment 124C, Parish of Glenmaggie as shown on Certified Plan No. 116778 lodged in the Central Plan Office—(P262508).
- (b) 6480 square metres in the Parish of Monbulk as indicated by hatching on plan hereunder—(M555[12]) (Rs 7723).



Such excisions and dedication to come into effect on the fourteenth day after publication of this Order in the Victoria Government Gazette.

Dated 14 May 1996

Responsible Minister:  
M. T. TEHAN  
Minister for Conservation and  
Land Management

ANNETTE WILTSHIRE  
Acting Clerk of the Executive Council

**Judicial Remuneration Tribunal Act 1995  
DECLARATION PURSUANT TO  
SECTION 11 (2)**

The Governor in Council, on the recommendation of the Attorney-General, under the powers found in Section 11 (2) of the Judicial Remuneration Tribunal Act 1995 by this Order declares that the Judicial Remuneration Tribunal shall inquire into the salary and allowances for members of the

1222 G 19 16 May 1996

Victoria Government Gazette

Administrative Appeals Tribunal, a Tribunal established under Section 5 of the **Administrative Appeals Tribunal Act 1984**, and shall report to the Attorney-General on the question of whether any adjustments are desirable in the salary and allowances of the members of that Tribunal.

Dated 30 April 1996

Responsible Minister:  
JAN WADE  
Attorney-General

ANNETTE WILTSHIRE  
Clerk of the Executive Council

Mr Mark Jason Sirca, of 305 Balaclava Road, Caulfield 3161 to enable him to possess a blow pipe for ornamental purposes.

Mr Mark Stuart Southam, of 22 Sherwood Road, Mount Waverley 3149 to enable him to possess a blow pipe for ornamental purposes.

Dated 30 April 1996

Responsible Minister:  
BILL McGRATH  
Minister for Police and Emergency Services

ANNETTE WILTSHIRE  
Clerk of the Executive Council

#### Control of Weapons Act 1990

The Governor in Council under Section 5 (2) of the **Control of Weapons Act 1990**, grants the following exemptions:

Mr Tom Burstall, of 2 Caroll Street, North Melbourne 3051 to enable him to possess a blow pipe for ornamental purposes.

Mr Benjamin Doyle-Cox, of 385 Little Bourke Street, Melbourne 3000 to enable him to possess daggers as a bona fide collector.

Ms Pauline Nola Davis, of Lot 1, Boort Road, Charlton 3525 to enable her to possess a blow pipe for ornamental purposes.

Mr Michael George Healey, of 35 McCallum Road, Doncaster 3108 to enable him to possess a blow pipe for ornamental purposes.

Mr Wolf Karl Heiden, of 15 Ligar Street, Bendigo 3550 to enable him to possess daggers as a bona fide collector.

Ms Pirjo Hannele Laine, of 6 Swan Street, Lara 3212 to enable her to possess a blow pipe for ornamental purposes.

Mr Nick Malligeorgos, of 10 Lefeure Street, Spotswood 3105 to enable him to possess two blow pipes for ornamental purposes.

Mr David Davidson Moir, of 4/13 Hemmings Street, Dandenong 3175 to enable him to possess two blow pipes for ornamental purposes.

Mr Rhys Puddy, of 47 Gardenia Street, Blackburn 3130 to enable him to possess a blow pipe for ornamental purposes.

#### Corrections Act 1986

##### APPOINTMENT OF A POLICE GAOL

The Governor in Council appoints under Section 11 of the **Corrections Act 1986** the premises described hereunder to be a police gaol to hold a person for a term not exceeding seven days.

**Police Lock Up:** Boronia Police Gaol.

**Address:** Lot 59E Dorset Road, Boronia.

**Location of Lock Up:** One cell, south east corner on ground floor of the Boronia Police Station.

**Description of Lock Up:** Concrete floor and walls 4.1 metres x 3.2 metres.

**Crown Description:** Crown Allotment 59E, Parish of Scoresby.

Dated 14 May 1996

Responsible Minister:  
BILL McGRATH  
Minister for Corrections

ANNETTE WILTSHIRE  
Acting Clerk of the Executive Council

#### Prisoners (Interstate Transfer) Act 1983 DECLARATION

The Governor in Council being duly satisfied under Section 6 (2) of the **Prisoners (Interstate Transfer) Act 1983** ("the Act"), hereby declares that for the purposes of Section 6 (1) of the Act—

1. The law of the Australian Capital Territory being the **Prisoners (Interstate**

Transfer) Act 1993 is an interstate law for the purposes of the Act;

2. The Supreme Court of Victoria is, for the purposes of the Act, a corresponding court in relation to the Supreme Court of the Australian Capital Territory; and

3. The Magistrates Court of Victoria is, for the purposes of the Act, a corresponding court in relation to the Magistrates Court of the Australian Capital Territory.

Dated 14 May 1996

Responsible Minister:  
BILL McGRATH  
Minister for Corrections

ANNETTE WILTSHIRE  
Acting Clerk of the Executive Council

**Crown Land (Reserves) Act 1978  
COOLART PUBLIC PURPOSES  
(CONSERVATION AND EDUCATION)  
RESERVE**

The Governor in Council under Section 14A (7) of the **Crown Land (Reserves) Act 1978** dissolves the "Coolart Committee of Management Incorporated" constituted by Order in Council of 7 October 1987 (vide Government Gazette of 14 October 1987—page 2731).

Dated 14 May 1996

Responsible Minister:  
MARIE TEHAN  
Minister for Conservation and  
Land Management

ANNETTE WILTSHIRE  
Acting Clerk of the Executive Council

**Melbourne City Link Act 1995**

**REVOCATION OF PART OF RESERVATION**

The Governor in Council, on the recommendation of the Minister for Planning and Local Government (being the Minister administering the **Melbourne City Link Act 1995**), under Section 29 (2) of the **Melbourne City Link Act 1995** revokes the Order in Council referred to in the Schedule in so far as it relates to the land shown on the plan referred to in the Schedule.

**SCHEDULE**

**Order in Council**

Order in Council of 22 April 1936 (vide Government Gazette 29 April 1936, p. 1052) temporarily reserving land at Melbourne as a Site for Public Purposes—(Rs 4551).

Dated 14 May 1996

Responsible Minister:  
ROBERT MACLELLAN  
Minister for Planning and Local Government

**Plan**

The land lying between the south side of Batman Avenue and the Yarra River indicated by stipple on plan numbered CP 116763 lodged in the Central Plan Office.

ANNETTE WILTSHIRE  
Acting Clerk of the Executive Council

**Administrative Arrangements Act 1983**

The Governor in Council makes the following Order:

**ADMINISTRATIVE ARRANGEMENTS ORDER (No. 151) 1996**

1. This Order is called the Administrative Arrangements Order (No. 151) 1996.
2. This Order is made under the powers conferred by Section 3 of the **Administrative Arrangements Act 1983** and under every other available power.
3. This Order takes effect on and from the day it is published in the Government Gazette.
4. In respect of each item in the Schedule a reference to the Old Body in any provision of an Act specified in Column 2 or in any statutory or other instrument made under any provision of an Act specified in Column 2 shall be construed as a reference to the New Body.

## 5. Where—

- (a) before this Order takes effect, a transaction happened in relation to an Old Body, then;
- (b) the Order does not affect the validity or continuity of the transaction, and the transaction shall continue and may be completed in relation to the New Body in the same way as it would have been continued and may have been completed in relation to the Old Body if this Order has not been made.

## 6. In this Order—

“The Act” means the **Administrative Arrangements Act 1983**.

“Body” means Minister, Department or Officer.

“Instrument” includes contract and agreement.

“Old Body” and “New Body” mean respectively the Bodies specified in Column 1 and Column 3 of each item in the Schedule.

“Schedule” means Schedule to this Order.

“Transaction” includes—

- (a) Agreement, bond, contract, deed or other consensual arrangement whatsoever;
- (b) Action, appeal, arbitration, prosecution and other legal proceeding whatsoever;
- (c) Assignment, charge, lease, mortgage, transfer or other dealing with property whatsoever;
- (d) Loan, guarantee, indemnity or other dealing with money whatsoever;
- (e) Approval, consent, delegation, direction, licence, Order, permit, requirement or other authority whatsoever;
- (f) Notice; and
- (g) Any other act, entitlement or liability in the law whatsoever.

## SCHEDULE

Item	Column 1 (Old Body)	Column 2 (Legislation)	Column 3 (New Body)
1.	Minister for Planning and Local Government	<b>Government Employee Housing Authority (Repeal) Act 1995</b>	Minister for Finance
2.	Department of Infrastructure	<b>Government Employee Housing Authority (Repeal) Act 1995</b>	Department of Treasury and Finance
3.	Secretary to the Department of Infrastructure	<b>Government Employee Housing Authority (Repeal) Act 1995</b>	Secretary to the Department of Treasury and Finance
4.	Minister for Planning and Local Government	<b>Libraries Act 1988</b> • except for Part 4	Minister for the Arts
5.	Department of Infrastructure	<b>Libraries Act 1988</b> • except for Part 4	Department of Premier and Cabinet
6.	Secretary to the Department of Infrastructure	<b>Libraries Act 1988</b> • except for Part 4	Secretary to the Department of Premier and Cabinet

Dated 14 May 1996

Responsible Minister:  
J. G. KENNETT  
Premier

ANNETTE WILTSHIRE  
Acting Clerk of the Executive Council



**Cemeteries Act 1958  
SCALE OF FEES**

Under Section 17 of the **Cemeteries Act 1958**, and on the recommendation of the Minister for Health, the Governor in Council consents to the making of the attached Scales of Fees in respect of the following Public Cemeteries:

Rokewood  
Rye  
Donald  
Harrietville  
Elmore  
Tower Hill  
Crib Point  
Elaine  
Woodend  
Keilor  
Ballaarat General Cemeteries and Crematorium  
Cheltenham Cemeteries Trust

**Cemeteries Act 1958  
SCALE OF FEES**

In pursuance of the powers conferred upon them by the Cemeteries Act the trustees of the Rokewood Public Cemetery hereby make the following scale of fees, which shall come into operation upon publication in the Government Gazette.

As of the date of gazettal of the fees listed below all other previously gazetted fees for the Rokewood Public Cemetery are rescinded.

<b>PRIVATE GRAVE</b>	<b>\$</b>
Land 1.22 m x 2.44 m	110.00
Own selection of site	50.00
<b>MISCELLANEOUS CHARGES</b>	
Administration fee	100.00
Land for erection of free standing monument away from grave (1.22 m x 1.50 m)	250.00
Exhumation of remains	800.00
Interment of ashes in existing private grave excluding plaque	90.00
<b>LAWN SECTION</b>	
Land 1.22 m x 2.44 m	500.00
Bronze plaque	At own cost
<b>INTERMENT OF ASHES IN LAWN SECTION</b>	
Land 61cm x 61cm (Maximum of 2 sets of cremated remains)	250.00
Plaque	At own cost
<b>INTERMENT OF ASHES IN EXISTING GRAVE IN LAWN SECTION</b>	<b>90.00</b>

GORDON JAMES BOYLE, Trustee  
ROY DONALD HALL, Trustee  
LLOYD NEIL LAIDLER, Trustee  
HEATHER JEANETTE BUTTLER, Trustee

**Cemeteries Act 1958**  
**SCALE OF FEES**

In pursuance of the powers conferred upon them by the Cemeteries Act, the Trustees of the Rye Public Cemetery, hereby make the following scale of fees, which shall come into operation upon publication in the Government Gazette, and from and after such publication every scale of fees heretofore made by the said trustees shall be and is hereby rescinded to the extent to which it conflicts with this scale.

FEES FOR RIGHT OF BURIAL	\$
Lawn Area—Non Denominational (Single Headstone or Bronze Plaque Areas)	600.00
Lawn Area—Childrens Section (Headstone or Plaque)	200.00
Reservation of a Right of Burial—all areas (Excluding childrens section)	600.00

—A tenure of 25 years applies to all reserved Rights of Burial under the Cemeteries Act 1958.

NOTE: The Interment fee, and Bronze Plaque fee, are additional to the Fee for Right of Burial. All plaques are to be ordered through the Cemetery Trust, and plaque fees paid when ordered. Any Headstone memorial should be arranged directly with a Monumental Mason of your choice.

**INTERMENT FEES: LAWN AND DENOMINATIONAL SECTIONS**

Week days—Lawn and Denominational Sections	440.00
Week days—Childrens Area—Stillborn to less than 5 years (One interment per grave)	100.00
Interment on a Saturday or Public Holiday	900.00
Casket or Oversize coffin fee	130.00
Additional to Interment Fee	
Interment under 24 hours notice	150.00
Additional to Interment Fee	
Cancellation of order to inter (After commencement of digging)	150.00

The removal and reinstatement of any monumental work, necessary to prepare a grave for burial, must be arranged by the Funeral Director or the Family, directly with a Monumental Mason.

**CEMETERY LAWN BRONZE PLAQUE FEES—TO BE ORDERED THROUGH THE CEMETERY TRUST**

Standard Cemetery Bronze plaque size 381 x 279 mm with up to eight lines of inscription	250.00
Optional Cemetery Bronze plaque size 381 x 279 mm providing for three lines of inscription plus two small five lines attachable plaques. Fee includes first small five line attachable plaque.	300.00
Second matching small attachable plaque (payable when second inscription is ordered)	120.00

**EXHUMATION FEE**

When legally authorised as required by the Cemeteries Act 1958	1050.00
--	---------

**MEMORIAL OR RIGHT OF BURIAL CANCELLATION FEE**

Fee for cancellation of any reserved or taken up Right of Burial or Memorial	50.00
--	-------

**MONUMENTAL PERMIT FEES—Payable when submitting completed monumental permit application.**

New Monumental work—All areas	100.00
Renovation or repair to existing monumental work	100.00
Additional Inscription on existing Headstone	45.00

**MEMORIAL AND CREMATED REMAIN INTERMENT FEES.**

**A TENURE OF 25 YEARS IS APPLICABLE TO ALL MEMORIALS**

Wall Niche (one interment only per niche)—includes standard bronze plaque, five lines of inscription, small bud flower vase, and interment of the cremated remains 350.00

Position around a Shrub Garden (one interment only per garden position)—includes standard bronze plaque, five lines of inscription, and interment of the cremated remains 475.00

Family Rose Memorial in a Garden—includes the first standard bronze plaque, five lines of inscription, and interment of the cremated remains. 600.00

Each additional matching standard bronze plaque placed at a previously purchased Family Rose, including interment of the cremated remains. 300.00

Note: a maximum total of three (3) plaques can be placed at each single Family Rose memorial.

Cemetery Burial Areas—Fees for Interment of Cremated remains into a previously purchased Grave/Right of Burial in the Lawn or Denominational cemetery areas 300.00

Additional Fee for interment of cremated remains, outside weekday hours of 9.00 a.m. to 4.00 p.m. or on weekends or public holidays, at any memorial or grave location. 500.00

Reservation of an adjoining memorial location—Fee as shown above for each type of memorial.

Flower container for use within the Rye Cemetery. 25.00

ROSS A. BLAIN, Chairman

GEORGE R. JACKSON, Trustee/Hon. Secretary

JOHN SALMON, Trustee

**Cemeteries Act 1958  
SCALE OF FEES**

In pursuance of the powers conferred upon them by the Cemeteries Act the trustees of the Donald Public Cemetery hereby make the following scale of fees, which shall come into operation upon publication in the Government Gazette, and from and after such publication every scale of fees theretofore made by the said trustees shall be and is hereby rescinded to the extent to which it conflicts with this scale.

<b>LAWN SECTION</b>	<b>\$</b>
Land 2.44 m x 1.22 m	290.00
Sinking grave 1.83 m (6')	173.00
Each additional 0.3 m	40.00

1228 G 19 16 May 1996

Victoria Government Gazette

Re-Opening/2nd Interment	173.00
Interment Fee	74.00
Interment of Ashes	46.00
Sinking grave for Infant	60.00
Land for Infant 1.22 m x 0.6 m	66.00
Land for Ashes 0.6 m x 0.6 m	53.00
Weekend Rate, additional	66.00
Monumental headstone—Normal	363.00
Monumental headstone—Infant	278.00
Bronze plaque—Ashes	278.00
MONUMENTAL SECTION	
Land 2.44 m x 1.22 m	80.00
Sinking Grave 1.83 m (6')	133.00
Sinking Grave each additional 0.3 m	40.00
Re-Opening/Second Interment	133.00
Removal of Slab	40.00
Interment Fee	74.00
Sinking Grave—Infant	66.00
Weekend Rate—additional	66.00
EXTRAS	
Oversize Grave (digging)	22.00
Exhumation (authorised)	330.00
Record Search Fee	11.00

R. C. GILMOUR, Trustee  
M. HARRIS, Trustee  
K. C. ALLEN, Trustee

**Cemeteries Act 1958**  
**SCALE OF FEES**

In pursuance of the powers conferred upon them by the Cemeteries Act the trustees of the Harrierville Public Cemetery hereby make the following scale of fees, which shall come into operation upon publication in the Government Gazette, and from and after such publication every scale of fees heretofore made by the said trustees shall be and is hereby rescinded to the extent to which it conflicts with this scale.

	\$
Single gravesite (includes one interment)	200.00
Double gravesite (includes one interment in each side)	400.00
Second burial in existing grave (includes ashes)	80.00
Permission to erect a monument	50.00
Search fee per name	30.00
Exhumation (where authorised)	500.00

KARL CHRISTOPHER TEXLER, Trustee  
JOHN ADRIAN BAKKUM, Trustee  
JOHANNES JACOBUS RIETVELD, Trustee

**Cemeteries Act 1958  
SCALE OF FEES**

In pursuance of the powers conferred upon them by the Cemeteries Act the trustees of the Elmore Public Cemetery hereby make the following scale of fees, which shall come into operation upon publication in the Government Gazette, and from and after such publication every scale of fees heretofore made by the said trustees shall be and is hereby rescinded to the extent to which it conflicts with this scale.

	\$
CEMETERY LAWN SECTION	
First interment (including plaque)	700.00
Second interment (including plaque)	450.00

J. HOLMBERG, Trustee  
D. N. LINFORD, Trustee  
ROY F. BURKE, Trustee

**Cemeteries Act 1958  
SCALE OF FEES**

In pursuance of the powers conferred upon them by the Cemeteries Act the trustees of the Tower Hill Public Cemetery hereby make the following scale of fees, which shall come into operation upon publication in the Government Gazette, and from and after such publication every scale of fees heretofore made by the said trustees shall be and is hereby rescinded to the extent to which it conflicts with this scale.

	\$
Land 2.44 m x 1.22 m	300.00
Sinking grave	380.00
Sinking grave for three	400.00
Re-open grave	380.00
Sinking grave for child under 10 years	150.00
Sinking grave on holidays/ weekends (extra)	160.00
Sinking grave American casket (extra)	70.00
Interment fee	150.00
Interment of ashes	80.00
Permission to erect monument	80.00
Permission to erect slab	80.00
Permission to erect kerb	50.00
Permission to inspect Register	10.00

A. H. FARAGHER, Trustee  
BRYAN M. THOMAS, Trustee  
R. WATERSON, Trustee

**Cemeteries Act 1958  
SCALE OF FEES**

In pursuance of the powers conferred upon them by the Cemeteries Act the trustees of the Crib Point Public Cemetery hereby make the following scale of fees, which shall come into operation upon publication in the Government Gazette, and from and after such publication

every scale of fees heretofore made by the said trustees shall be and is hereby rescinded to the extent to which it conflicts with this scale.

SINKING CHARGES FOR PRIVATE GRAVES	\$
Sinking graves 1.83 m deep	250.00
Sinking graves 2.13 m deep	285.00
Sinking graves 2.50 m deep	315.00
Sinking oversize graves (add extra)	35.00
Cancellation of order to sink if commenced	200.00
REOPENING CHARGES	
Reopening grave (no cover)	250.00
Reopening grave (with cover)	260.00
MISCELLANEOUS CHARGE	
Exhuming the remains of a body (when authorised)	375.00

R. STANLEY, Trustee  
D. C. LANDY, Trustee  
H. T. CROW, Trustee

**Cemeteries Act 1958**  
SCALE OF FEES

In pursuance of the powers conferred upon them by the Cemeteries Act the trustees of the Elaine Public Cemetery hereby make the following scale of fees, which shall come into operation upon publication in the Government Gazette, and from and after such publication every scale of fees heretofore made by the said trustees shall be and is hereby rescinded to the extent to which it conflicts with this scale.

Land (including concrete footpath on the western side)	\$280.00
--	----------

B. P. LUKA, Trustee  
LUKA POLJAK, Trustee  
V. BELIC, Trustee

**Cemeteries Act 1958**  
SCALE OF FEES

In pursuance of the powers conferred upon them by the Cemeteries Act the trustees of the Woodend Public Cemetery hereby make the following scale of fees, which shall come into operation upon publication in the Government Gazette, and from and after such publication every scale of fees heretofore made by the said trustees shall be and is hereby rescinded to the extent to which it conflicts with this scale.

	\$
Lawn plot	350.00
Digging	300.00
Interment	160.00
Name Peg (identification)	40.00

Monumental plot	200.00
Columbarium niche	200.00

ADRIAN O'BRIEN, Trustee  
 RAY BARKER, Trustee  
 N. CROZIER, Trustee

**Cemeteries Act 1958**  
**SCALE OF FEES**

In pursuance of the powers conferred upon them by the Cemeteries Act the trustees of the Keilor Public Cemetery hereby make the following scale of fees, which shall come into operation upon publication in the Government Gazette, and from and after such publication every scale of fees heretofore made by the said trustees shall be and is hereby rescinded to the extent to which it conflicts with this scale—

<b>PRIVATE GRAVES (2.44 m x 1.2 m)</b>	<b>\$</b>
At need	950.00
At need—chosen	1100.00
Pre-need	1100.00
Pre-need—chosen	1200.00
<b>PRIVATE GRAVES WITH COMMON CONCRETE FOUNDATIONS</b>	
At need	1900.00
At need—chosen	2000.00
Pre-need	2100.00
Pre-need—chosen	2200.00
<b>CONCRETE LINED GRAVES (VAULTS)</b>	
At need—chosen	6500.00
Pre-need—chosen	7500.00
<b>LAWN GRAVES (BRONZE PLAQUES EXTRA)</b>	
At need	1200.00
Pre-need	1400.00
<b>BRONZE PLAQUES</b>	
Lawn graves (560 mm x 305 mm)	
Single interment	500.00
Dual interment (includes first nameplate)	520.00
Additional nameplate	120.00
Book of Life (1st page)	600.00
Book of Life (2nd page)	250.00
Ashes area (229 mm x 178 mm)	140.00
<b>VASES FOR LAWN GRAVES</b>	
Bronze vase	75.00

1232 G 19 16 May 1996

Victoria Government Gazette

Plastic vase	25.00
<b>INTERMENT FEES</b>	
Weekdays	700.00
Saturdays/Public Holidays (extra)	400.00
<b>MISCELLANEOUS FEES</b>	
Ashes interred in a grave	120.00
Remove/replace ledger	200.00
Exhumation fee (when authorised)	1500.00

R. MACKENZIE, Trustee  
J. NATHAN, Trustee  
J. HALL, Trustee  
M. GODFREY, Trustee

**Cemeteries Act 1958**  
**SCALE OF FEES**

In pursuance of the powers conferred upon them by the Cemeteries Act the trustees of the Ballarat General Cemeteries and Crematorium hereby make the following scale of fees, which shall come into operation upon publication in the Government Gazette, and from and after such publication every scale of fees heretofore made by the said trustees shall be and is hereby rescinded to the extent to which it conflicts with this scale.

Flower Container for placement within concrete beam in lawn section	\$
1 only	50.00
2 only	75.00

E. L. LUSK, Trustee  
L. J. HENDERSON, Trustee  
R. WHITEHEAD, Trustee

**Cemeteries Act 1958**  
**SCALE OF FEES**

In pursuance of the powers conferred upon them by the Cemeteries Act the trustees of the Cheltenham Public Cemeteries Trust hereby make the following scale of fees, which shall come into operation upon the publication in the Government Gazette, and from and after such publication every scale of fees heretofore made by the said trustees shall be and is hereby rescinded to the extent to which it conflicts with this scale.

<b>LAWN GRAVES*</b>	\$
at need	980.00
pre-need	1080.00
special non-standard positions (available on request)	1500.00
On main drives, etc. at need	1080.00
On main drives, etc. pre-need	1080.00
Interment fee—standard	625.00



\* Size of graves at Cheltenham is 2.44 m x 1.22 m

\* Size of graves at Bunurong is 2.5 m x 1.2 m

**MONUMENTAL GRAVES\***

Monumental Grave	1150.00
Monumental Grave—Pre-need	1250.00
In-ground Concrete Vault (2 interments)	5750.00
In-ground Concrete Vault (3 interments)	7450.00

\* Size of graves at Cheltenham is 2.44 m x 1.22 m

\* Size of graves at Bunurong is 2.7m x 1.2m

**MONUMENT PERMIT FEES**

New Monument	560.00
Placement of Headstone only	210.00
Renovation of Monument	75.00
Additional Inscription only	25.00

**OTHER CEMETERY FEES**

Interment Fee—At Need	625.00
Interment Fee—Pre-Need	625.00
Oversize Grave	80.00
Interment for child under 5 years	170.00
Interment for child 6-12 years	250.00
Interment Fee Saturday burial (extra)	350.00
Interment Fee Sunday, or Public Holiday	560.00
Exhumation Fee	1050.00
Upkeep of monumental grave—per annum	85.00
Sealing of Vaults	180.00

**CREMATION FEES**

Adults	600.00
Children under 12 years	380.00
Children under 5 years	255.00
Stillborn to one year	120.00
Public Holidays (extra)	480.00
Cremation Deed—Pre-need	600.00

**DISPOSAL OF REMAINS**

Collection from office	N/C
Mail within Australia	75.00
Mail Overseas-Air	120.00
Scattering of Remains	90.00
Interment in a Grave	170.00

## MEMORIALS

Basic Memorial Wall—(non recoverable cremated remains)	220.00
Basic Memorial Wall—including niche (recoverable cremated remains)	325.00
Memorial Plaque (305 mm x 560 mm) no emblems	395.00
Memorial Plaque (305 mm x 560 mm) with emblems	550.00
Ground Niche (with standard plaque)	495.00
Memorial Shrubs and Roses—bush	625.00
Memorial Standard Rose	695.00
Memorial Boulders	525.00
Heritage Garden Urn	750.00
Placement of second interment	170.00

## Additional Items—

## Mausoleum Prices

Bunurong Mausoleum No. 1	Prayer Level	Heart & Eye Levels	Heaven Level
Exterior Single Crypts (1)	8 800.00	10 500.00	8 400.00
Exterior Tandem Crypts (2)	13 600.00	17 000.00	12 800.00
Exterior Side by Side Companions (2)	21 200.00	25 200.00	20 400.00
Exterior Lakeside Single Crypts (1)	9 900.00	11 500.00	9 400.00
Interior Single Crypts (1)	12 800.00	14 700.00	12 500.00
Interior Single Front Corridor Crypts (1)	13 200.00	15 100.00	12 800.00
Interior Tandem Crypts (2)	18 400.00	23 200.00	17 600.00
Interior Slide Over Crypts (2)	25 000.00	28 000.00	24 200.00
Interior Tandem Front Corridor Crypts (2)	21 200.00	24 600.00	20 400.00
Single Couch Crypts (1)	17 500.00	22 600.00	16 500.00
Double Couch Crypts (2)	27 000.00	35 000.00	26 200.00
Blue Pearl Double Couch Crypts (2)	33 000.00	37 000.00	32 000.00
Blue Pearl Side by Side Companion Crypts (2)	31 800.00	36 400.00	31 000.00

\* Number of casket spaces shown in brackets (#)

Cheltenham Mausoleum No. 1	Prayer Level	Heart & Eye Level
Couch Crypts (1)	12 000.00	12 000.00
Court Yard Companion Crypts (2)	20 000.00	21 600.00
Single Crypts (1)	9 000.00	9 500.00

\* Number of casket spaces shown in brackets (#)

*Victorian Government Gazette*

*G 19 16 May 1996 1235*

Granite Panels for Lawn Graves	Black	Calca	Blue Pearl	Thai Pink	Riverena Grey
550 mm x 400 mm x 70 mm	300.00	250.00	430.00	310.00	240.00
700 mm x 400 mm x 70 mm	340.00	320.00	540.00	360.00	290.00
900 mm x 400 mm x 70 mm	420.00	390.00	670.00	460.00	360.00
760 mm x 500 mm x 70 mm	390.00	380.00	710.00	440.00	370.00
960 mm x 500 mm x 70 mm	490.00	480.00	880.00	540.00	460.00
1080 mm x 500 mm x 70 mm	550.00	530.00	990.00	600.00	520.00

J. CAMPBELL, Trustee  
W. M. SODING, Trustee  
B. CARRUTHERS, Trustee  
JOHN R. GILBERTSON, General Manager

Dated 7 May 1996

Responsible Minister:  
ROB KNOWLES  
Minister for Health

NICOLE WHITE  
Acting Clerk of the Executive Council

---

**SUBORDINATE LEGISLATION ACT 1994  
NOTICE OF MAKING OF STATUTORY  
RULES**

Notice is given under section 17 (2) of the Subordinate Legislation Act 1994 of the making of the following Statutory Rules:

37. *Statutory Rule:* Magistrates' Court General (Amendment) Regulations 1996

*Authorising Act:* Magistrates' Court Act 1989

*Date of Making:* 14 May 1996

38. *Statutory Rule:* Children's Services Centres (Fees) Regulations 1996

*Authorising Act:* Health Act 1958

*Date of Making:* 14 May 1996

39. *Statutory Rule:* Stamps (Amendment) Regulations 1996

*Authorising Act:* Stamps Act 1958

*Date of Making:* 14 May 1996

**SUBORDINATE LEGISLATION ACT 1994  
NOTICE THAT STATUTORY RULES ARE  
OBTAINABLE**

Notice is given under section 17 (3) of the Subordinate Legislation Act 1994 that the following Statutory Rules were first obtainable from Information Victoria, 318 Little Bourke Street, Melbourne on the date specified:

35. *Statutory Rule:* Magistrates' Court (Fees, Costs, and Charges) (Amendment) Regulations 1996

*Authorising Act:* Magistrates' Court Act 1989

*Date first obtainable:* 14 May 1996

*Code A*

36. *Statutory Rule:* Coroners Regulations 1996

*Authorising Act:* Coroners Act 1985

*Date first obtainable:* 14 May 1996

*Code B*

Retail price will vary according to the number of pages in each special or periodical gazette. The table below sets out the prices that apply.

<i>Price Code</i>	<i>No. of Pages (Including cover and blank pages)</i>	<i>Price</i>
A	1-16	\$2.70
B	17-32	\$4.00
C	33-48	\$5.50
D	49-96	\$8.50
E	97-144	\$11.00
F	145-192	\$13.00
G	193-240	\$15.00
H	241-288	\$16.00
I	289-352	\$18.00
J	353-416	\$21.00
K	417-480	\$24.00
L	481-544	\$28.00

**ADVERTISERS PLEASE NOTE**

As from 16 May 1996

The last Special Gazette was No. 51

Dated 14 May 1996

The last Periodical Gazette was No. 5

Dated 21 August 1995

1238 G 19 16 May 1996

*Victoria Government Gazette*





**CONTENTS**

	Page
Estates of Deceased Persons	1155
Government and Outer Budget Sector Agencies Notices	1165
Notice of Making of Statutory Rules	1236
Orders in Council—	1217
Acts— Local Government; Land; Shop Trading; Magistrates' Court; Children and Young Person's; Forests; Judicial Remuneration Tribunal; Control of Weapons; Corrections; Prisoners (Interstate Transfer); Crown Land (Reserves); Melbourne City Link; Administrative Arrangements; Cemeteries	
Private Advertisements	1151
Proclamation	1164

The Victoria Government Gazette is published by the Australian Government Publishing Service with the authority of the Government Printer for the State of Victoria  
© State of Victoria 1996  
ISSN 0819-5471

This publication is copyright. No parts may be reproduced by any process except in accordance with the provisions of the Copyright Act.

Products and services advertised in this publication are not endorsed by AGPS or the State of Victoria and neither of them accepts any responsibility for the content or the quality of reproduction. AGPS reserves the right to reject any advertising material it considers unsuitable for government publication.

Address all inquiries to the Government Printer for the State of Victoria

1 Macarthur Street  
Melbourne 3002 Victoria Australia

**Subscriptions**

AGPS Victorian Operations

PO Box 263

Brunswick 3056

Telephone enquiries (03) 9387 8135

Fax (03) 9387 3404

**Retail Sales**

Information Victoria Bookshop

318 Little Bourke Street Melbourne 3000

Telephone enquiries (03) 9651 4100

Recommended Retail Price \$1.65



9 780644 465755